This is a reproduction of a library book that was digitized by Google as part of an ongoing effort to preserve the information in books and make it universally accessible.

Google™ books

https://books.google.com

Digitized by Google

JUN 21
LAW



Cornell Law School Library

Digitized by Google

CORNELL UNIVERSITY LIBRARY
3 1924 069 397 325

CORNELL UNIVERSITY

JUN 21 1912

LAW LIBRARY

Digitized by Google

KHN
16
A24



Cornell Law School Library

Digitized by Google

CORNELL UNIVERSITY LIBRARY
3 1924 069 397 325

CORNELL UNIVERSITY
JUN 21 1912
LAW LIBRARY

Digitized by Google

Digitized by Google

Digitized by Google

Digitized by Google

The Official Gazette

OF

BRITISH GUIANA.

(NEW SERIES.)

VOL. XXXIII.

JANUARY TO JUNE,

1911.

Published by Authority of his Excellency the Governor.

GEORGETOWN, DEMERARA:
PRINTED BY THE "ARGOSY" COMPANY, LIMITED.

1911.

Digitized by Google

B 941

Digitized by Google

CORNELL UNIVERSITY

JUN 21 1912

LAW LIBRARY

REFERENCES TO HEADS OF INDEX.

	PAGE.
B—Board of Agriculture Notices	v.
Board of Education Notices	v.
Board of Industrial Training Notices	v.
C—Court of Policy Notices	v.
Customs Notices	v.
Consular Notices	v.
E—Education Notices	vi.
Executive Council Notices	vi.
Electoral Notices	vii.
G—Government Notices—Appointments	vii.
" " Leave of Absence	ix.
" " Miscellaneous	xi.
" " Secretary of State's Circulars ...	xiii.
" " Bills	xiii.
" " Regulations	xiv.
General Register Office Notices	xiv.
I—Immigration Notices	xv.
J—Judicial Notices	xv.
L—Lands & Mines Notices	xvii.
Local Government Board Notices ...	xxii.
M—Medical Notices	xxii.
Militia and Volunteer Notices	xxiii.
Miscellaneous Notices	xxiii.
Municipal Notices	xxiv.
O—Official Receiver Notices	xxiv.
Ordinances	xxvi.
P—Police Notices	xxvi.
Poor Law Commissioner's Notices ...	xxvi.
Post Office Notices...	xxvi.
Pound Notices	xxvi.
Proclamations	xxvii.
Public Works Department	xxvii.
R—Receiver General's Notices	xxvii.
Registrar's Notices	xxviii.
" " —Marshal's Branch ...	xlv.
Revenue Notices	liv.

Digitized by Google

Digitized by Google

British Guiana.

OFFICIAL GAZETTE.

JANUARY TO JUNE, 1911.

INDEX.

B.

BOARD OF AGRICULTURE NOTICES.

	PAGE.
Cattle (Improvement of Breed) Ordinance	62
Do. do. (Hindi)	249
Sale of "Upwind", Government Stallion ...	189, 228
Annual sale of Live Stock	297, 351

REGULATIONS—

By-Laws for the control of the Botanic Gardens, Georgetown ...	339
Do. of traffic in the Botanic Gardens, Georgetown.	341
Do. of the Public Gardens, New Amsterdam, Berbice	342
Do. of Subsidiary Stations of the Board of Agriculture	346
Regulations as to the duties of the Editor of the Journal of the Board of Agriculture	343
Regulating for the issue of books, etc., from the Library of the Board of Agriculture, and the duties of the Librarian ...	344
Regulations as to the duties of the Secretary of the Board of Agriculture	345

ORDERS—

Under the Importation of Plant Diseases Ordinance	1,227, 1,228
Under the Wild Birds Protection Ordinance ...	1,230, 1,231, 1,232, 1,234

BOARD OF EDUCATION NOTICES.

Rules for the conduct of business and the regulation of proceedings...	978

BOARD OF INDUSTRIAL TRAINING NOTICES.

Examination for registered persons ...	55, 119

C.

COURT OF POLICY NOTICES.

Terms under the Crown Lands Ordinance	65
Rules for regulating the practice and procedure of the Magistrates' Courts	841
Amended regulation relating to Scholarships and Prizes ...	860
Regulations for dealing with Official Postal matter ...	860

CUSTOMS NOTICES.

Sales of Seizures...	3, 62, 224, 275, 398, 517, 535, 1,146, 1,196. 1,365, 1,451
Intended sales of unentered goods ...	601, 640, 747, 838, 959, 1,070
Intended sales of goods not duly cleared or re-warehoused ...	602, 641, 748, 839, 960, 1,071, 1,384, 1,506. 1,549, 1,592
Intended sales of goods for warehouse rent ...	603, 642, 749, 840, 961, 1,072
Sales of condemned articles	1,146, 1,268, 1,311
Notices to Mariners	139, 1,528
Export duty on Balata	648, 705, 732, 764
Storage rates	764, 898, 977, 1,093

Digitized by Google

CUSTOMS NOTICES—CONTINUED.

PAGE.

Drawback on petroleum 53
Importation of Methylated Spirits ... 1,383, 1,505, 1,591
Stock-taking at the Colonial Bonded Warehouse, Georgetown ... 1,547, 1,591, 1,661
Stock-taking at the Colonial Bonded Warehouse in New Amsterdam... 1,585, 1,643, 1,675

CONSULAR NOTICES.

Resumption of duty by Capt. C. Richter, Consular Agent for France... 139
Resumption of duty by Colonel A. Monagas, Venezuelan Consul ... 200
A. J. Clare, American Consul, absent from the Colony, and R. F. Crane acting 251
Capt. C. Richter confirmed in his appointment as Consular Agent for France 357
King's Exequatur empowering Col. Monagas to act as Venezuelan Consul, signed 455
A. J. Clare resumes duty as American Consul 710
Departure of A. J. Clare, American Consul, R. F. Crane to act ... 972
H. Seedorff, German Consul, absent from the Colony, H. G. Seedorff to act 1,164
C. Wieting, Italian Consul, absent from the Colony, C. F. Wieting to act 1,224
King's Exequatur empowering D. de O. Alves to act as Consul for Brazil at Georgetown, signed 1,589

E.

EDUCATION NOTICES.

Needlework Examination 4, 1,331
Needlework Exhibitions 4, 9, 1,331
Primary Education Scholarships ... 4, 1,331
Teachers' Certificate Examination ... 5, 1,332
Pupil Teachers and Candidates' Examination ... 6, 643, 1,333
Examination of persons desirous of becoming articled to Barristers and Solicitors 8, 1,331
Results of Teachers' Certificate Examination 295
Mico and Shortwood Training Colleges for Teachers, Jamaica 520, 536,587
Guiana Scholarship Examination ... 535, 588,610
Cambridge Local Examinations 588, 610, 702, 755, 758, 1,685
Lectures on Agricultural Science and Hygiene ... 1,334
Application for grants-in-aid 1,383

EXECUTIVE COUNCIL NOTICES.

Polder Rate 1911-12 61
Rev. H. D. Prowd's appointment as a Marriage Officer cancelled ... 302
Election of Lamaha Canal Committee 357
Report of the Mayor and Town Council of New Amsterdam for 1910, and Estimate of Ways and Means for 1911... ... 797
3rd, 22nd and 23rd June, appointed Public Holidays ... 1,042
Hon. B. Howell Jones granted leave 1,176

ORDERS—

Public Works Department to execute certain sea defence works at Den Amstel and Fellowship 710
Alteration of times of sittings of the Magistrate's Court at Blairmont 809
Anna Maria and De Witte Zwaan Sea Defences... ... 1,177
Under Roads Ordinance, 1910 1,281

REGULATIONS—

Additional Regulation relating to Match Factories ... 809
Rules and Regulations for keeping and auditing the Public Accounts of the Colony 1,017
Regulations for the Labour Institution 1,388
Additional Regulations relating to Match Factories ... 1,552

Digitized by Google

ELECTORAL NOTICES.

PAGE.

Inviting nominations of candidates for election as Financial Representative for Electoral District No. 3 ... 589,608
Registration of Voters,—702, 755, 765, 833, 982, 954, 1,064, 1,093, 1,149, 1,169, 1,197, 1,225, 1,268, 1.277, 1,312
Election of Member for Electoral District No. 5 1,451 1,505

LISTS OF VOTERS—

Eastern Division of Electoral District No. 1 1,386
Western Division 1,402
Electoral District No. 3 1,410
Electoral District No. 5 1,422
South Eastern Division of Electoral District No. 2 ... 1,458
North Western Division of Electoral District No. 2 ... 1,462
Electoral District No. 4 1,470

G.

GOVERNMENT NOTICES.

APPOINTMENTS—

Aaron, T. A., to act as Educational District Officer ... 534
Agard, F., to be a First Class Clerk, General Post Office ... 932
Allt, A. B., to act as Comptroller of Customs ... 1,322
Do., to be a Director of the Public Officers' Guarantee Fund... 1,430
Alsing, J., to act as Electrician, General Post Office ... 932
Do., to act as Government Electric Inspector ... 1,042
Anson, E. R., to be Returning Officer 1,377
Augustus, W. E., to be an Agricultural Instructor. (confirmed)... 710

Bayley, B. H., to be a Second Class Clerk, Government Secretary's Office ... ... (confirmed) ... 710
Bayley, S. H., to act as Assistant Director of Science and Agriculture. 709
Bayley, S. H., to act as Deputy Chairman of the Board of Agriculture. 1,164
Benson, G. A. R., to be a Fourth Class Officer of Customs ... 972
Blair, Miss J., to be a Sixth Class Clerk, General Post Office ... 1,164
Bodkin, G. E., to be Economic Biologist 1,623
Bosch Reitz, C. J., to act as Surveyor of Customs ... 1,430
Browne, Dr. J., to be a Member of the Board of Examiners of Chemists and Druggists... 931
Browne, P. N., to be a Member of the Trotman Fund ... 1,224
Brumell, C. H., to be a Fifth Class Officer of Customs ... 1,240
Burton, Dr. C. M., to be a Public Vaccinator 1,589
Bury, A. M.. to be a Fifth Class Officer, Department of Lands and Mines ... ... (confirmed)... 710
Bury, A. M., to be a Fourth Class Officer, Department of Lands and Mines 710
Bushe, R. J. Scott, to act as Colonial Civil Engineer ... 710
Do., to be provisionally a Member of the Court of Policy 710
Do., to be Chairman of the Board of Mahaica Canal Commissioners 759

Choppin, J. F. M., to act as Chief Clerk, Audit Office ... 931
Christiani, E. S., to be Clerk and Secretary to the Board of Agriculture... 932
Christiani, H. P., to be Warden, No. 4 Mining District ... 1,337
Cole, S. W., appointed Sub-Warden of No. 4 Mining District and Officer in charge of Government Station, Kwipa Landing, Wenamu 251
Cunningham, Wm., to be a First Class Officer, Department of Lands and Mines 607

Davis, L. A. R., to act as Chief Clerk, Customs Department ... 1,430
Davis, W. E., to be a Fourth Class Clerk, Registrar General's Office (confirmed)... 710
DeFreitas, G. J., to act as Solicitor General 931
De Groot, A. M. G. V. R., to be a Third Class Officer of Customs ... 972
De Groot, W., to be Fourth Class Clerk, Berbice Judicial District ... 972

Digitized by Google

GOVERNMENT NOTICES—CONTINUED.

PAGE.

APPOINTMENTS—(CONTINUED.)—

D'Ornellas, A., to be a First Class Clerk, General Post Office (confirmed) 145
Douglas, Dr. J. S., to act as Resident Surgeon, Public Hospital, Suddie 534
Downer, Dr. H. C., to act as Assistant Medical Officer, Public Hospital, Berbice 1,666
Drysdale, Jas., to act as Assistant Government Secretary ... 1,510

Edwards, F. B., to be an Assistant Clerk, Georgetown Judical District 972
Evelyn, A., to act as Postmaster General 1,092

Fairbairn, T., to act as First Class Clerk, Immigration Department... 1,240
Fowler, F., to be provisionally a Member of the Court of Policy ... 1,658
Francis, Col. C. A., to act as Stipendiary Magistrate, North Essequibo Judicial District 932
Fraser, N. L., to be a Fifth Class Officer of Customs ... 972

Gilchrist, R. N., to a Fourth Class Clerk, Treasury (confirmed)... 710
Gilchrist, W. J., to act as Stipendiary Magistrate, Berbice Judicial District 932
Gilchrist, W. J., to be Chairman of the Commissioners for the partitioning of the undivided lands of Rosehall Village ... 932
Godfrey, Hon. J. E., re-appointed to the Poor Law Board ... 145
Do. to be Chairman of the Coronation Committee ... 1,224
Golding, J. L. D., to be a Sixth Class Officer of Customs ... 1,430
Gray, J. G., to act as Receiver General 1,551
Gray, J. G., to be a Member of the Committee of the Trotman Fund 1,658
Greene, G. Ball, to act as Principal Clerk, Government Secretary's Office 1,510

Harrison, Prof. J. B., to act as Chairman, Board of Industrial Training 932
Do. to be provisionally a Member of the Court of Policy 972
Harrison, J. S. de B., to be a Second Class Officer of Customs ... 972
Hodge, L. P., to act as Assistant Colonial Civil Engineer ... 1,224
Hooton, S., to act as Deputy Registrar General 251
Hunte, T. W., to be a Sixth Class Officer of Customs ... 1,430
Hutchinson, G. R., to be a Third Class Officer of Customs ... 972

Ibbott, J. H. P., to be a Second Class Officer of Customs ... 972
Irving, T. H., to act as a Sub-Inspector of Police 972

Johansen, E., to act as Deputy Harbour Master ... 931
Johnson, E. F., to be a Fourth Class Officer of Customs ... 972

King, E. H., to act as Commissioner and Stipendiary Magistrate, North Western District 145
King, E. H., to act as Superintendent of the Industrial School ... 709
King, J. Hampden, to be Immigration Agent General ... 1,510
King, K., to be a Second Class Clerk, General Post Office (confirmed) 710
King, N. W., to be Assistant Superintendent of the Alm's House ... 1,551
Kirkpatrick, C. M., to be a Third Class Clerk, Public Works Department ... ... (confirmed)... 710

London, I., to be a Deputy Registrar of Births and Deaths ... 1,224

Macquarrie, E. J., to be Returning Officer for Electoral District No. 3 534
Macquarrie, E. J., to act as Stipendiary Magistrate, South Essequebo Judicial District 931
Manby, P. A. F., to continue to act as Stipendiary Magistrate, Georgetown Judicial District 932
Massett, J. D. A., to be an Inspector of Shipping ... 138
Massiah, Dr. E. S., to be a Public Vaccinator 931
Mathews, H. A., to act as Second Assistant Inspector of Schools ... 534
McConnell, J., to be a Fifth Class Clerk, Government Secretary's Office ... ... (confirmed)... 710
Moore, D. McB., to act as Sub-Comptroller of Customs, New Amsterdam 1,501
Morgan, E. M., appointed Agricultural Assistant ... 1,337
Morris, Sir D., to advise Colonial Office on questions of Tropical Agriculture 3

Digitized by Google

GOVERNMENT NOTICES.—CONTINUED.

PAGE.

APPOINTMENTS—(CONTINUED.)—

Noble, P., to be Road Officer 1,224
Do., to act as Assistant Engineer and Draughtsman ... 1,224
Nunan, J. J., to act as Attorney General 931

Parker, J. E., to be a Third Class Clerk, General Post Office (confirmed)... 710
Pope, T. A., to be a Member of the Board of Industrial Training ... 932

Roth, Dr. W. E., appointed Commissioner in charge of the Pomeroon District 357
Rowland, Dr. E. D., to act as Medical Inspector ... 534
Do., to be a Poor Law Commissioner ... 894
Ruhomun, P., to be Clerical Assistant, Berbice Judicial District ... 972

Sherlock, A. P., to be a Member of the Committee of the Georgetown Free Library 1,224
Sykes, A. C. L., to be a Fifth Class Officer, Department of Lands and Mines ... ... (confirmed)... 710

Thorpe, Miss L. B., to be a Divisional Nurse 3
Thorrold, J. F., to be Road Officer 1,224
Tripp, W. C. H., to be Chief Clerk, Treasury Department ... 243

Van Nooten, Miss M. H., to be Assistant Clerk to the Board of Agriculture 932

Waith, T. L., to be a Justice of the Peace 1,551
Weber, O., to be First Class Clerk, Government Secretary's Office (confirmed)... 138
Weber, O., to act as Private Secretary 357
Wilson, J., to be a Member of the Board of Agriculture ... 1,176
Winter, J., to be a Fifth Class Clerk, Public Works Department (confirmed)... 710
Winter, V., to be a Fifth Class Officer of Customs ... 972
Wyatt, C. G. A., to be provisionally a Member of the Executive Council 932

LEAVE OF ABSENCE—

Allt, J. P. P. G. 1,273
Do. ... ... (extension)... 1,589
Anderson, H. E. ... ... (resumption)... 145
Anson, E. R. ... ... (resumption)... 251

Baker, A. H. ... ... (extension)... 302
Do. ... ... (extension)... 1,337
Binns, A. A. 1,501
Birch, H. W. ... ... (resumption)... 292
Bishop, D. (Registrar of Births and Deaths) 809
Do. ... (resumption)... 1,337
Boase, W. G. 1,501
Bourke, S. G. T. 931
Brassington, H. D. ... ... (resumption)... 1,164
Brown, Miss A. A. 1,501
Budhoo, Thomas 1,337
Bury, R. M. 1,501

Calder, W. J. 1,224
Campbell, Miss G. ... ... (extension)... 357
Do. ... ... (resumption)... 809
Carbin, F. M. ... ... (resumption)... 138
Cleare, L. D. 931
Do. ... ... (resumption)... 1,224
Conyers, Dr. J. H. ... ... (extension)... 61
Do. ... ... (extension)... 1,240
Correia, J. A. B. ... ... (resumption)... 200
Do. 1,658
Cox, C. E. L. 1,501
Cullingford, A. 200

Digitized by Google

GOVERNMENT NOTICES—CONTINUED.

			PAGE.
LEAVE OF ABSENCE—(CONTINUED.)—			
Davis, C. G. H.	...	...	931
D'Ornellas, C.	...	...	931
Do.	...	(extension)...	1,622
Duff, Hon. R.	...	(resumption)...	243
Dyer, J. McF.	...	...	145
Do.	...	(resumption)...	406
Dyett, E. M.	...	...	709
Earle, Dr. P. M.	...	(resumption)...	349
Egan, Dr. J. O'D.	...	(extension)...	145
Do.	...	(resumption)...	406
Elliott, Ven. F. W. T.	...	(extension)...	302
Do.	...	(extension)...	759
Do.	...	(resumption)...	932
Evelyn, A.	...	...	1,551
Fitzgerald, E. E.	...	...	1,377
Fraser, R. M.	...	...	931
Gainfort, B.	...	(resumption)...	138
Glasford, E. D.	...	...	972
Glasford, J. A.	...	...	3
Glasgow, F. C. L.	...	...	243
Glasgow, S. C.	...	...	931
Godfrey, Dr. J. E.	...	(resumption)...	138
Gonsalves, Miss L.	...	...	61
do.	...	(extension)...	349
do.	...	(resumption)...	356
Grannum, R. C.	...	...	1,551
Hawtayne, G. G. N.	...	(resumption)...	972
Hawtayne, L. E.	...	...	932
Hendy, C. L.	...	(resumption)...	292
Hewick, His Honour J. E.	...	(resumption)...	894
Hill, A. H.	...	...	534
Hill, H. S.	...	...	396
do.	...	(resumption)...	607
Hill, L. R.	...	...	183
do.	...	(resumption)...	12,81
Hohenkerk, L. S.	...	(extension)...	1,164
Horatio, P.	...	...	534
Hutchinson, D. P.	...	...	29
do.	...	(resumption)...	396
Irving, Dr. M. H. C.	...	(extension)...	61
do.	...	(resumption)...	1,545
Josa, Ven. F. P. L.	...	...	145
Do.	...	(resumption)...	251
King, C. H.	...	(resumption)...	61
King, E. E.	...	...	1,589
King, H. T.	...	(extension)...	302
Do.	...	(resumption)...	759
King, I. F.	...	...	1,224
King, J. B.	...	...	1,501
Laing, M. B.	...	...	200
Do.	...	(resumption)...	559
Law, Dr. W. F.	...	...	534
Lawrence, J. D.	...	...	396
Le Blanc, D. A.	...	...	138
Do.	...	(resumption)...	492
Longley, Rev. T,	...	(extension)...	251
May, Major C.	...	(resumption)...	145
McInroy, J. R.	...	...	1,501
McKenzie, J. S.	...	...	455
Do.	...	(extension)...	932
Do.	...	(resumption)...	1,129

Digitized by Google

GOVERNMENT NOTICES—CONTINUED.

PAGE.

LEAVE OF ABSENCE—(CONTINUED.)—

McKenzie, J. S. 1,337
McWatt, J. C. 972
Melville, H. P. C. ... ... (extension)... 3
Do. ... ... (resumption)... 138
Millar, Rev. J. 1,224
Minett, Dr. E. P. ... ... (resumption)... 183
Ozzard, Dr. A. T. 534
Park, Hon. J. H. W. 701
Do. ... ... (extension)... 1,510
Pilgrim, E. O. 1,129
Rae, Rev. Jas. 1,224
Rayner, Sir T. C. 931
Reid, J. M. 1,322
Reid, R. 492
Reis, A. ... ... (extension)... 302
Do. ... ... (resumption)... 559
Richardson, Miss W. A. ... ... (resumption)... 396
Rowland, Dr. E. D. 61
Rupertie, Miss A. 349
Do. ... ... (resumption)... 406
Sconce, H. W. ... ... (resumption)... 292
Shankland, W. C. ... ... (extension)... 1,510
Steele, G. M. 1,337
Do. ... ... (resumption)... 1,501
Stockdale, F. A. 709
Spain, H. G. 932
Swain, A. W. 1,092
Do. ... ... (resumption)... 1,240
Thornhill, P. 534
Do. ... ... (resumption)... 1,589
Tinney, L. H. J. 931
Thompson, R. 1,658
Wallace, Rev. J. B. ... ... (resumption)... 200
Wickham, E. L. ... ... (resumption)... 138
Widdup, C. P. 302
Winter, W. ... ... (resumption)... 559
Wise, Dr. K. S. ... ... (extension)... 759

MISCELLANEOUS—

APPOINTMENTS OF—

Marriage Officers 292
Registrars and Deputy Registrars of Births and Deaths ... 183, 251, 349, 559, 607, 709, 759, 931, 1,042, 1,176, 1,224, 1,430
Members of Boards of Guardians of the Poor ... 1,076, 1,322
Orders under Aliens Ordinance 199, 291, 348, 492, 529, 1,175, 1,239, 1,321
Comparative Statements of Revenue... 185, 533, 808, 1,618, 1,683
Hon. F. Dias granted leave as a Member of the Court of Policy ... 3
Sir D. Morris, K.C.M.G., appointed to advise Colonial Office on questions of Tropical Agriculture 3
Magistrate's Clerk and Lands Officer at Bartica appointed a Commissary 61
Despatch from the Secretary of State for the Colonies relative to the alteration of the Districts of the Austro-Hungarian Consulates at Bridgetown and Port of Spain 139
Resumption of duty by Budhan Lall, Registrar of Births and Deaths... 183
T. L. Rebitt appointed to act as a Member of the Board of Examiners of Chemists and Druggists 183
Police Station at Morawhanna appointed a Government Station ... 183
Annual List of Justices of the Peace 239
Colonial Civil Engineer appointed Chairman of the Polder Authority to be elected for Canals Nos. 1 & 2 Polder 243
E. Essex, Commissary of Taxation, passes Hindi Examination ... 251

Digitized by Google

GOVERNMENT NOTICES.—CONTINUED.

PAGE.

MISCELLANEOUS—(CONTINUED.)—

Office of Sub-Warden of No. 4 Mining District, Kwipa Landing, Wenamu, appointed a Government Station 251
Messrs. Sandbach, Parker & Coy. apply for permission to extend their wharves 292
L. M. Hill resigns appointment as J. P. 292
Minute by the Governor on the organization of the Clerical Branches of the Public Service 300
Offices of the Institute of Mines and Forests situated at the junction of the Sipuruni and Buru Buru rivers and at the mouth of the Rupununi river fixed as places at which application for the registration of labourers can be made 349
J. Wood Davis and E. A. V. Abraham appointed Lamaha Canal Commissioners 357
Wenamu, Cuyuni, fixed as a place at which application can be made for the registration of labourers 357
Surplus of Labour on the Isthmus of Panama 406
Number of Balata Collecting Licences issued in the Colony from 1906 to 1910 541
P. MacKenzie approved as a person competent to examine boilers ... 559
Commissioner, Pomeroon District, appointed Deputy within the District of the Colonial Civil Engineer 607
Commissary of Essequibo River Fiscal District stationed at Wakenaam appointed Deputy Navigation Officer for that portion of the Essequibo River from the south end of Hog Island downwards 613
C. M. Haynes approved as a person competent to examine boilers ... 613
Report of the Mayor and Town Council of Georgetown for 1910 ... ... 769, 901, 989, 1,102
Statement of Revenue and Expenditure of the Demerara Mutual Life Assurance Society for the year 1910 806
Application of Messrs. Booker Brothers, McConnell & Coy., Ltd., for permission to extend their wharf ... 809, 972
Appointment of Registering Officers 893
Calling for tenders for reprinting from the Official Gazette for the County of Berbice 894
Resignation by C. G. H. Davis of his appointment as a Poor Law Commissioner 894
Hon. G. Garnett granted leave of absence as a Member of the Court of Policy 932
Retirement of Rev. W. G. Andrews 932
Chief Clerk, Department of Lands and Mines, to be Deputy of the Officer in charge of the navigation of the Essequibo river and its tributaries 932
Resignation of C. W. Andrews, Sub-Inspector of Police ... 972
R. J. Scott Bushe relieved of acting appointment as Member of the Court of Policy 972
Hon. R. G. Duncan granted leave as a Member of the Court of Policy 1,042
Postmaster at Carmichael Street Post Office to be Registrar of Birth and Deaths for Division No. 2, Georgetown... ... 1,042
Altering limits of Nos. 4 and 5 Immigration Districts ... 1,042
Fresh Letters Patent constituting the office of Governor and Commander-in-Chief of the Colony of British Guiana ... 1,085
Appointment of Sub-Protectors of Aboriginal Indians ... 1,101
Crown Agents' Notice calling for Tenders for Local Steamer Services 1,161
Postmaster at New Amsterdam to be Registrar of Births and Deaths for Division No. 3, New Amsterdam 1,176
Sub-Warden, No. 5 Mining District, appointed Deputy of Navigation Officer for Barima, Barama and Waini Rivers ... 1,224
A. P. Sherlock appointed a member of the Committee of the Georgetown Public Free Library 1,224
Hon. P. N. Browne nominated a member of the Trotman Fund ... 1,224
Hon. J. E. Godfrey appointed Chairman of Coronation Committee ... 1,224
P. Noble appointed Road Officer 1,224
J. F. Thorrold appointed Road Officer 1,224
Circular despatch from the Secretary of State for the Colonies on the subject of the disposal of certain surplus funds voted towards cost of Transatlantic Mail Service 1,237

Digitized by Google

GOVERNMENT NOTICES—CONTINUED.

PAGE.

MISCELLANEOUS—(CONTINUED.)—

Despatch addressed to the Governor-General of Canada on the subject of the Steamer service between Canada, Bermuda and the West Indies 1,238
Hon. F. Dias appointed a Member of the Trotman Fund ... 1,240
H. L. Humphrys appointed a Member of the Board of Agriculture ... 1,240
Hindi Examination 1,240
Commissioners, North Western and Pomeroon Districts appointed Deputies of the Director of Science and Agriculture in their Districts 1,273
Hon. B. Howell Jones granted leave as a Member of the Court of Policy 1,273
Dr. J. M. Rohlehr granted leave as a Financial Representative ... 1,273
Staff-Captain Bennett, Salvation Army, appointed Visiting Officer for Labour Institution and Industrial School 1,273
Lynch King appointed J.P. to assist in partitioning the undivided lands of Rose Hall Village 1,322
Resignation of E. McWatt, Department of Science and Agriculture... 1,337
Office of Institute of Mines and Forests at Dada Nawa appointed a Registration Office 1,337
Professor J. B. Harrison elected Chairman of the Labour Institution and Industrial School Committee 1,337
W. H. Parratt appointed under Steam Boilers Regulation Ordinance to consider applications for registration 1,377
Stations and times at which Dr. Massiah shall attend for the purpose of vaccinating persons 1,377
T. M. Marshall appointed J.P. for partitioning the undivided lands of Plantation Aberdeen 1,377
Appointment of Revising Barristers 1,429
G. R. Garnett nominated one of the Consolidated Immigration Loan Commissioners 1,430
Programme for Coronation Celebrations 1,509
R. J. Manning and T. Fairbairn pass Hindi Examination ... 1,551
J. B. Finney appointed under Steam Boilers Regulation Ordinance to consider applications for registration 1,551
Despatch from the Secretary of State for the Colonies on the subject of the illuminated address presented to the Queen by the Marys of British Guiana 1,589
Correspondence as to holding next West Indian Agricultural Conference in British Guiana 1,618
Scotts, Limited, apply for permission to extend their wharf ... 1,622
Office of the Department of Lands and Mines at Ekereku, Cuyuni river, appointed a Government Station 1,658
D'Urban Race Course placed in charge of the Board of Agriculture... 1,684

CIRCULAR DESPATCHES FROM THE SECRETARY OF STATE FOR THE COLONIES—

New Regulations for the prevention of collisions at sea, etc. ... 134
Proclamation by the King in Council, determining new designs for gold and bronze coins 183
Proclamation by the King in Council, determining new designs for silver coins 607
Disposal of surplus funds voted towards cost of Transatlantic Mail Service 1,237
Despatch addressed to the Governor-General of Canada on the subject of the Mail Service between Canada, Bermuda and the West Indies 1,238
Instructions issued by Board of Trade with regard to an amendment in forms of ships' agreements in respect of the discipline regulations 1,545
Flying of the Royal Standard 1,622

BILLS—

Customs (Tobacco Labelling) Bill 57
Quarantine (Convention) Amendment Bill 131
A Bill entitled "An Ordinance to amend the Ordinances relating to the Boerasirie Water Scheme" ... 403, 453, 489
The Territorial Force Bill, 1911 711
Mining (Duty on Profits) Bill, 1911 802
Customs Ordinance, 1884, Amendment Bill, 1911 ... 863

Digitized by Google

GOVERNMENT NOTICES—CONTINUED.

PAGE.

BILLS—(CONTINUED.)—

Revenue Defence Fund Ordinance, 1868, Amendment Bill, 1911 ... 930
Quarantine Bill, 1911 1,597
The Customs (Export Duties) Bill, 1911 1,617
A Bill entitled "An Ordinance to amend the Spirits Ordinance, 1905" 1,651
The Lepers Ordinance, 1905, Amendment Bill, 1911 ... 1,663

REGULATIONS—

Amended Regulation relating to Scholarships and Prizes ... 395
Regulations for dealing with Official Postal Matter ... 531
Regulations to amend the Education Code, 1904... ... 1,176
Regulations for Public Hospitals 1,223
Regulations governing the Charges on Warehoused Goods upon delivery from Warehouse for use in the Colony, removal for re-warehousing, or for exportation 1,620
Regulations under the Quarantine Ordinance, 1908 ... 1,665
Rules governing the Constitution and Disposal of the Bequest and Donation Fund of the Orphan Asylum 1,681

GENERAL REGISTER OFFICE NOTICES.

MORTALITY RETURNS—

Georgetown 50, 237, 537, 760, 1,167
New Amsterdam 50, 142, 337, 646, 762

MARRIAGE OFFICERS—

Ministerial Charge of—

Reverend J. Aiken 1,226
" W. J. T. Bullen 116
" F. C. Glasgow ... 275, 985
" T. B. Glasgow ... 985, 1,383
" A. M. Hale 1,585
" A. M. B. Jemmott 1,364
" E. F. C. Josa 1,364
" R. L. Macnie 1,226
" W. J. Moody 1,364
" J. Persaud 1,311
" T. E. Quick 1,364
" C. Stephen 1,226
" T. Wales 116
" O. H. Wilson 1,364
" J. H. Wilson 1,591
" T. Wilkes 169

Leave of Absence of—

Reverend D. Duffus 1,364
" J. H. Hendricks 275
" J. E. London 985
" J. Millar 1,226
" J. Rae 1,226
" S. A. Richardson 1,591
" T. M. White 1,364
" A. W. Wilson 1,383

Resumption of—

Venerable Archdeacon Elliott 985
Reverend J. H. Hendricks 1,197
" J. W. MacGill 589
" G. Petrie 589
" F. R. Wilkins 275

Postal Addresses of—

Reverend W. J. T. Bullen 116
" A. M. Hale 1,585
" A. M. B. Jemmott 1,364
" E. F. C. Josa 1,364
" W. J. Moody 1,364
" J. Persaud 1,311
" T. E. Quick 1,364
" T. M. White 985
" O. H. Wilson 1,364

Digitized by Google

GENERAL REGISTER OFFICE NOTICES.—(Continued.)

PAGE.

MARRIAGE OFFICERS—(Continued.)—
- Resignation of—
  - Reverend A. E. Jones 1,548
  - ,, P. E. White 520
- Registration of—
  - Building on lot 11, Expectation, West Coast, Berbice ... 1,226
  - Do. at Soesdyke, Demerara River ... 1,311
- Cancellation of—
  - Building on lot 16, High Street, Georgetown ... 520
- Supply of Marriage Licence Forms 1,364

I.

IMMIGRATION NOTICES.

Applications for Immigrants 54
Allotment of Immigrants 174
Loss of receipts for warm clothing 590, 636, 732, 1,643, 1,675
Return Ships 596, 647, 749
Acknowledgment of half-yearly returns 1,063
Season 1910-1911—Allotment of East Indian Immigrants ... 1,568

J.

JUDICIAL NOTICES.

SITTINGS OF COURT—
- (*a.*) General Jurisdiction ... 3, 320, 357, 517, 895, 951, 1,059, 1,504
- (*b.*) Limited Jurisdiction ... 3, 111, 219, 269, 320, 358, 517, 518 (Bce.), 729, 895, 1,059, 1,059 (Bce.) 1,241, 1,359, 1,378 (Bce.), 1,504, 1,584
- (*c.*) Appellate Jurisdiction ...111, 219, 320, 517, 518 (Bce.), 608, 729, 895, 1,241, 1,359, 1,378 (Bce.), 1,504, 1,511, 1,546, 1,584, 1,584 (Bce.)
- (*d.*) Appeal Court (Full Court)... ... 320, 517, 1,504, 1,584
- (*e.*) Insolvency Jurisdiction ... ...
- (*f.*) In Berbice ... 110, 518, 1,059, 1,378, 1,584

LEGAL PRACTITIONERS ADMITTED 1,195
MISCELLANEOUS 630

DECISIONS—

(*a.*) General Jurisdiction—

Bishop	vs.	Bishop	705
Chapman, J. J.	vs.	P. C. Wight	935
Conrad	vs.	Mudelleryer	810
Gonsalves, J., *Re* Est. of Gonsalves	vs.	Gomes, Executor of Estate of J. Gomes	1,275
Hing Cheong & Coy., Ltd.	vs.	Man-Son-Hing ...	1,274
Do.	vs.	Tat and Man-Son-Hing ...	1,274

Appeal Court (Full Court)—

McKaley *et al*	vs.	Goopiah *et al*	936
Synada Bee	vs.	W. A. Craigen ...	973

(*b.*) Limited Jurisdiction—

Bachan	vs.	Sprostons, Ltd. ...	252
Bagot, Walter & Co.	vs.	J. I. Chapman ...	812
Chin Choy	vs.	Abdool Rahim ...	560
Chung & Co., Ltd.	vs.	Lopes	561
Coonjel	vs.	Doolam	933
Coonjel, E., Executrix estate A. Coonjel, dcad.	vs.	Doolam	252
Davis, W. E.	vs.	David Foo	1,284
Davson, S. & Co., Ltd.	vs.	A. W. Fawkes... ...	494
De Jesus, Manoel	vs.	Mary George	494
Ferguson	vs.	Simon	1,659

Digitized by Google

JUDICIAL NOTICES—CONTINUED.

PAGE.

DECISIONS—(CONTINUED.)—

(*b.*) LIMITED JURISDICTION—(Continued.)—

Govia	vs.	Da Silva	1,285
Grosvenor	vs.	Hooper	1,235
Hardial	vs.	Evan Wong	731
Hing, Cheong & Co., Ltd.	vs.	Wm. Man-Son Hing ...	560
Do.	vs.	Do.	974
Jamaluddin	vs.	Chin Choy	975
July (*In re* Petition)	vs.	Belmonte	1,502
Laurence	vs.	Johnson	396
Laurence, H. H.	vs.	J. T. Johnson	933
Do.	vs.	Do.	1,142
Do.	vs.	Do.	1,323
Layne	vs.	Hall	814
Le Gay	vs.	Vieira & Daniels ...	559
Martins	vs.	Exors. M. de Freitas, decd. ...	1,142
Mittelholzer, Atty. of J. R. Samuel	vs.	Perot & Green ...	975
Mungra	vs.	The Attorney General ...	1,244
Newark, Tamar	vs.	Edward Higgins ...	974
Payne, W. B. (Petition of) *re* winding up The People Livery Stables Co.	...	... ...	561
Patterson, R.	vs.	Demerara Electric Co., Ltd. ...	933
Rosa	vs.	Nelson Cannon & Coomar Maraj ...	974
Samuel, J. R., Atty. of	vs.	Perot & Green ...	975
Scotts, Limited	vs.	Sandbach, Parker & Co. ...	1,511
Shiek Maborik	vs.	Jos. Moore	731
Smart-Dalgleish & Co., Ltd.	vs.	A. F. Chapman ...	933
Do.		Do.	1,378
Swaving, Jos. A., on behalf of himself and others	vs.	The Attorney General of British Guiana	1,562
Tafares	vs.	Ho-a-Hing ...	933
Tat, J.	vs.	Man-Son Hing ...	1,142
The People Livery Stables Co., Ltd., *Re* petition of W. B. Payne		...	561
Whyte, C. L.	vs.	G. L. Grandsoult ...	494
Yard	vs.	Yearwood ...	933

(*c.*) APPELLATE JURISDICTION—

Alexander, J. B.	vs.	Martha Chee-a-Tow ...	975
Beni Madhoo	vs.	Dornford	349
Bond	vs.	Manifold	1,242
Budhoo	vs.	Nepaul Maraj	976
Bunbury, N.	vs.	Latham, W.	1,241
Carrega, Manl.	vs.	J. R. Hill	493
Chester	vs.	Greene	1,243
China Sammy	vs.	De Cairos	110
D'Abreu	vs.	Medas	110
De Paiva	vs.	Gamble	1,243
Garnett	vs.	Ceres	1,243
Grose	vs.	Hill	1,165
Mahabale and anor.	vs.	Beresford	1,379
Perot, J. E. & Co., Ltd.	vs.	Henrietta Henry ...	494
Phipps	vs.	Leach	1,164
Quintal	vs.	Franklin	1,165
Sahadat	vs.	Vyfhuis Granville ...	1,562
Tappersiah	vs.	Jacob David	493
Viveiros, A.	vs.	M. Bagot	350
Wong	vs.	Da Costa	1,546

(*d.*) INSOLVENCY JURISDICTION—

Hing, Henry Man-Son, *ex parte* Hing Cheong & Co., Ltd. ... 292

(*e.*) CRIMINAL JURISDICTION—

Re Thomas Kennedy brought up at jail delivery on warrant of Justice of the Peace 933

Digitized by Google

L.

LANDS & MINES NOTICES.

PAGE.

LANDS.

APPLICATIONS—LICENCES OF OCCUPANCY—PART V—
Biput, m., B.R., No. 1670 of 1886 ... 751, 831, 952

APPLICATIONS—QUARRYING LICENCES—PART VIII—
Harvey, F. G. 379, 430, 518
Matthews, C. J. 379, 430, 518

CANCELLATIONS—
Bloemendal, V. E. 751, 831, 953
Vanderheyden, W. S. 751, 831, 953
Walker, J. M. 751, 831, 953

APPLICATIONS CANCELLED AND WITHDRAWN—
Atkinson, M. 751, 831, 953
Barnes & Co. 46, 113, 166
Brickhill, J. G. 1,061, 1,144, 1,215
Correira, J. E. 46, 113, 166
Cornelius, Wm. 321, 380, 431
Ho-a-Hing, Samuel 46, 113, 166
Hubbard, Thomas 321, 380, 431
Jeylall 1,060, 1,144, 1,215
Kersting, F. W. 46, 113, 166
McIntyre, James 321, 380, 431
Parnell, C. G. 271, 322, 380
Pierre, C. A. 1,060, 1,144, 1,215
Sears, Susan 46, 113, 166
Sampson, A. P. 1,563, 1,641, 1,673
Young, J. A. 1,563, 1,641, 1,673

TRANSFERS—
Bourke, J., to The Essequibo Rubber and Tobacco Estates, Limited...164, 165, 220, 271
Bourke, J., to The Bartica Syndicate, Ltd. ... 165, 220, 271
Bourke, J., to P. C. Wight 430, 518, 585
Bartica Syndicate, Limited, to Amsterdam Balata Compagnie.632, 831, 952
Cheong, J. C., to Ho-a-Shoo, Limited ... 583, 632, 831
Cornelia Ida, Limited, to Leonora, Ltd. ... 751, 831, 952
Dablen, M. C. B., to Soukun, *alias* R. Chandun ... 46, 113, 165
De Freitas, M. J., to A. E. Matthews ... 1,361, 1,446, 1,524
Evans, H., to C. C. Clarke 430, 518, 585
Forbes, S. E. R., to United Balata Corporation of B. G. Limited...583, 633, 831
Gonsalves, J. E., to E. L. Green ... 46, 113, 165
Gaskin, C. P., to the United Balata Corporation of B. G. Limited...585, 633, 831
Hugh, Jas. L., to The Aurora Saw Mill Company. 271, 322, 380
Ho-a-Shoo, deceased, to Ho-a-Shoo, Ltd. ... 583, 632, 831
Hya Hya Syndicate, Limited, to The Amsterdam Balata Compagnie...584, 632, 831
Link, J. W., to The Amsterdam Balata Compagnie ...585, 634, 832
Morris, C., Attorney for H. E. Murray, to A. Rahoman ... 46, 113, 165
Mahaicony Milling Coy., Limited, to and in favour of Messsrs. Garnett & Coy., Limited ... 1,060, 1,144, 1,215
Rutherford, Wm., to J. L. Hubbard ... 46, 113, 165
Rodney, J., to J. H. Muller 112, 165, 220
Roiwa River Syndicate, to The Amsterdam Balata Compagnie..584, 633, 831
Serrao, J. D., to David Adonis ... 112, 165, 220
Sandbach, Parker, & Co., to The United Balata Corporation of B. G., Limited 583, 633, 831
Sreegobin, m., No. 430 to Merai ... 1,563, 1,641, 1,673
Wung Fung Kiow, to Ho-a-Shoo, Limited ... 583, 632, 832
Walsh, A., to A. Teixeira 1.144, 1,215, 1,264

Digitized by Google

LANDS AND MINES NOTICES—(CONTINUED.)

PAGE.

GENERAL.

Essequibo River Boat Regulations ... 46, 113, 271
Essequibo River Boat Regulations (Lower River).. 321, 379
List of Grants, Licences, etc. ... 121-124, 283-287, 331-336, 387-392, 524-526, 597-599, 637-639, 963-968, 1,074-1,078, 1,316-1,318, 1,371-1,373, 1,449-1,450, 1,454-1,457
List of Balata collecting Licences ... 541 to 558
Chief Clerk of Lands and Mines to be Deputy of the officer in charge of Essequibo River 933
Sale of Typewriters 1,060, 1,143, 1,215
Sale of Barbed Wire 1,060, 1,143, 1,215
Sale of privilege to collect Balata ... 1,217, 1,263, 1,306, 1,361
Sale of lands at Pln. Triumph.. ... 1,306, 1,360, 1,445, 1,524
Sale of Boat 1,325, 1,382
Sale of Tent Boat 1,325, 1,382
Notice to applicants for certificates as Steersman and Bowman..1,505, 1,382, 1,547
Sale of wooden fence and gate at Vreed-en-Hoop.. 1,524, 1,563, 1,641

SALES BY MAGISTRATES OF SEIZURES—

Bowhill, J. A. P. 329, 385
George, I. N., Forest Ranger... ... 119, 176, 279
Herbert, James, Forest Ranger ... 119, 176, 279
Humphrey, C. W. E. ... 280, 329, 835, 955, 1,064, 1,149, 1,269, 1,366, 1,313
McTurk, W. H. 54, 118, 280
Roth, V. ... 651, 755, 834, 956, 1,529, 1,064, 1,065, 1,149, 1,151, 1,269, 1,366, 1,314, 1,313, 1,452, 1,587, 1,647, 1,679
Ruffino, D., Forest Ranger 755, 834, 956
Sykes, A.... 55, 118, 280, 329, 385, 1,270, 1313, 1,366, 1,647, 1,678,
Spence, R. O. H. 55, 119, 176
Toussaint, Forest Ranger ... 55, 119, 176, 279, 656, 756, 835, 956, 1,065, 1,151, 1,270, 1,366, 1,314, 1,452
Trotz, H. A. C., Forest Ranger... 176, 279, 328, 755, 835, 956, 1,064

MINES.

APPLICATIONS FOR CLAIM LICENCES—

Allan, John, and Charles Allan ... 634, 754, 833
Abrams, Thomas A. 953, 1,061, 1,146
Austin, N. A., and J. 1,216, 1,264, 1,308
Allicock, E. A. ... 1,264, 1,307, 1,362, 1,446, 1,525, 1,565
Ames, Nathaniel, D. Dickson and C. Duncan ... 1,362, 1,447, 1,527
Anderson, Simon 1,446, 1,525, 1,565
Adams, W., and W. De Florimont ... 1,564, 1,642, 1,675

Barrington, J. W. 48, 116
B. G. Gold Mines, Ltd. 380, 431, 519
Bacchus, T., and J. Thompson 431
Bernard, C. W., and others 1,061, 1,145, 1,219
Brumell, A. T., and J. Browne ... 1,145, 1,218, 1,267
Blackman, J., A. Short, and P. Thompson ... 1,264, 1,307, 1,362
Bovell, H. W., and S. Phœnix ... 1,264. 1,307, 1,362
B. G. Gold Mines, Ltd. ... 1,307, 1,362, 1,448
Belgrave, Alexander, and John Peters ... 1,642, 1,674

Cordis, J., Lynch, and Gordon ... 48, 115
Cruickshank, W., and J. 48, 116
Canean, T. H. 48
Currica, W. R. 48
Camacho, M. P., and Jorge 114, 167, 222
Cordis, J., and Thomas and Gordon ... 166, 221, 274
Chester, H., and Dowding 221, 273, 324
Clarke, J. A., and M. Gonsalves, and A. McKay... 518, 586, 635
Camacho, J. F. 585, 635, 754
Carter, H., and G. E. N. Chan ... 753, 832, 954
Cook, John, on behalf of the Diamonds Gold Mines and Exploration Co. of British Guiana 953, 1,061, 1,146

Digitized by Google

LANDS AND MINES NOTICES—(CONTINUED.

PAGE.

APPLICATIONS FOR CLAIM LICENCES—(CONTINUED.)—

Collins, G. N. 1,144, 1,218, 1,267
Chin, I F. H. 1,216, 1,264, 1,308
Cæsar, S., and G. A. December ... 1,216, 1,264, 1,308
Camacho, J. F. 1,217, 1,264, 1,308
Carter, H., and G. E. W. Chan ... 1,446, 1,525, 1,565
Camacho, M. P., R. A. Wilson, and A. R. Gomes.. 1,525, 1,564, 1,643
Christmas, Ernest, and Thomas Benjamin Williams 1,642, 1,674
Callender, Hugh Albert, and Thomas A. Rodney ...1,642, 1,674

Dorset, J. 47, 168
Dinklage, G. 47, 114, 168
Dowding, N. W., and Chester ... 221, 273, 324
Douglas, J., and Laurent 380, 431, 519
Dos Santos, John 518, 586, 635
Daniels, F. C., and J. Haynes... ... 753, 832, 954
Downer, John H. 1,216, 1,264, 1,307
December, G. A., and S. Ceasar ... 1,216, 1,264, 1,308
Daniels, Albert, and T. Houston 1,216, 1,264, 1,308, 1,361, 1,447, 1,527
Diamonds Gold Mines and Exploration Co. of British Guiana... 1,217, 1,264, 1,308
Dickson, David, Nathaniel Ames and C. Duncan... 1,362, 1,447, 1,527
Duncan, C. D. Dickson, and N. Ames ... 1,362, 1,447, 1,527
De Florimont, W., and W. Adams ... 1,564, 1,642, 1,675
Dos Santos, John 1,674

Eytle, G. A., and ors. 48, 115
Ellis, C., and ors. 1,061, 1,145, 1,219
Erskine, Emanuel, and William Roberts ... 1,564, 1,642, 1,675

France, F., and F. January 47, 115, 168

Goring, M. A. 47, 115, 221, 380, 431
Gordon, G., Lynch, and Cordis ... 48, 115
Gordon, G., Cordis, and Thomas ... 166, 221, 274
Gallienne, H. F. 221, 273, 324
Gonsalve , Mary, and Jos. A. Clarke ... 518, 586, 635
Gilyard, sD., and others 1,061, 1,145, 1,219
George, H. and J. Phillips 1,144, 1,218, 1,266
Gibson, E. 1,145, 1,218, 1,267
Grumbleton, James, and C. Padmore ... 1,216, 1,264, 1,308
Griffith, J., and Seegolam 1,264, 1,307, 1,362
Goring, M. A. 1,307, 1,362, 1,448
Gomes, Jose Alexander, and Peter Vieira ... 1,361, 1,527
Griffith, Jason 1,446, 1,525, 1,565
Gomes, A. R., M. P. Camacho, and R. A. Wilson.. 1,525, 1,564, 1,643
Grimes, Matthew F. 1,564, 1,642, 1,675

Haywood, Jos.
Hutson, F. W. 431, 519, 586
Haynes, Josiah, and F. C. Daniel ... 518
Humphrey, J. C. W. 753, 519, 586
Hinds, J. H., and G. Lewis 1,061, 1,145, 1,219
Heyliger, B. W., and T. Maynard ... 1,061, 1,145, 1,219
Henry, Moses Oscar 1,144, 1,218, 1,266
Houston, T., and A. Daniels ... 1,216, 1,264, 1,308, 1,361, 1,447, 1,527
Harrison, Lazarus 1,525, 1,565, 1,643
Hercules, David, and David Roberts ... 1,674

Isaac, Robert 1,446, 1,525, 1,565

January, F., and F. France 47, 115, 168
Jorge, M. P., and Comacho 114, 167, 222

Lynch, B. T., Cordis, and Gordon ... 48, 115
Laurent, G., and J. Douglas ... 380, 431, 519
London, A., and J. G. Vieira 753. 832, 954
Le Gay, H., and S. Li 754, 832, 954
Lord, S., and others 1,061, 1,145, 1,218
Low, J. E. 1,061, 1,145, 1,219
Lewis, G., and J. H. Hinds 1,061, 1,145, 1,219

Digitized by Google

LANDS AND MINES NOTICES—(Continued.

PAGE.

APPLICATIONS FOR CLAIM LICENCES—(Continued.)—

Low, J. E. 1,145, 1,218, 1,267
Le Gay, Hubert P., and Samuel Li ... 1,361, 1,447, 1,527
Li, Samuel, and Hubert P. Le Gay ... 1,361, 1,447, 1,527

McLean, H., and Phillips 166, 221, 274
McKay, A., M. Gonsalves, and A. Clarke ... 518, 586, 635
Morris, J., and others 1,061, 1,145, 1,219
Maynard, T., and B. D. Heyliger ... 1,144, 1,218, 1,266
Menzies, J. C. 1,216, 1,264, 1,308
Mitchell, J., and J. Wills 1,361, 1,447, 1,526
Murray, J, A. 1,446, 1,525, 1,565
Morris, Jas., and J. A. B. Williams ... 1,525, 1,565, 1,643
Major, Elliott 1,564, 1,642, 1,675

Nathaniel, Simon 1,641, 1,674

Orr, J. S., and others 48, 115

Peters, G., and J. Williams 48, 116
Phillips, S., and McLean 166, 221, 274
Phillips, J., and H. George 1,144, 1,218, 1,266
Padmore, Charles, and J. Grumbleton ... 1,216, 1,264, 1,308
Phillips, Augustus 1,216, 1,264, 1,308
Phoenix, S., and H. W. Bovell ... 1,264, 1,307, 1,362
Peters, John, and Alexander Belgrave ... 1,642, 1,674

Ramkissoon, Joseph 1,216, 1,264, 1,307
Roberts, William, and Emanuel Erskine ... 1,564, 1,642, 1,675
Rodney, Thomas A., and Hugh Albert Callender. 1,642, 1,674
Roberts, David, and David Hercules ... 1,674

Smartt, Francis, and C. Williams ... 754, 832, 954
Small, G. G., and J. G. Vieira (Hopeful Synd.) ... 754, 832, 954
Semple, S. R. 1,144, 1,218, 1,267
Stoby, E., and F. R. Young 1,216, 1,264, 1,308
Shortt, A., J. Blackman, and P. Thompson ... 1 264, 1,307, 1,362
Small, Caroline 1,264, 1,307, 1,362
Seegolam, and J. Griffith 1,264, 1,307, 1,362

Thomas, B. Cordis, and Gordon ... 166, 221, 274
Thompson, Jos., and T. Bacchus ... 431
Thomas, A., and E. R. Watts ... 1,061, 1,145, 1,219
Thompson, P., J. Blackman, and A. Shortt ... 1,264, 1,307, 1,362

Vieira, M., and others 48, 145
Vieira, M. 431, 519, 586
Vieira, J. P. 585, 635, 754
Vieira, J. G., and A. London... ... 753, 832, 954
Vieira, J. G., and G. G. Small (Hopeful Synd.) ... 754, 832, 954
Vieira, Peter, and Jose Alexander Gomes ... 1,361, 1,527
Vieira, John Pedro 1,525, 1,564, 1,643
Vieira, Caroline 1,641, 1,674

Williams, J., and G. Peters... ... 48, 145
Williams, C., and F. Smartt... ... 754, 832, 954
Wade, H., S. and T. 953, 1,061, 1,146
Williams, J. A. B., and others.. ... 1,061, 1,145, 1,219
Watts, E. R., and A. Thomas ... 1,061, 1,145, 1,219
Weeks, James 1,216, 1,264, 1,308
Wills, J., and J. Mitchell 1,361, 1,447, 1,526
Wilson, R. A., M. P. Camacho, and A. R. Gomes.. 1,525, 1,564, 1,643
Williams, J. A. B., and Jas. Morris ... 1,525, 1,565, 1,643
Williams, Thomas Benjamin, and Ernest Christmas 1,642, 1,674
Wade, Henry Uriah, Stephen, and Timothy ... 1,642, 1,674
Young, F. R., and E. Stoby 1,216, 1,264, 1,308

APPLICATIONS FOR MINING CONCESSION—

Dinklage, George 47, 145, 168
Ho-a-Shoo 1,264, 1,308, 1,362

Digitized by Google

LANDS & MINES NOTICES—CONTINUED.

PAGE.

APPLICATIONS FOR EXCLUSIVE PERMISSIONS—
Minniehaha Development Co., Ltd. ... 221, 273, 324
Menzies, J. C. 221, 273, 324
Garnett & Co., Ltd. 832, 953
Minniehaha Development Co., Ltd. ... 832, 953, 1,062
Guiana Gold Co., Ltd. 953, 1,062, 1,146
Camacho, J. F. 1,217, 1,266, 1,309
British Guiana Gold Mines, Ltd. ... 1,447, 1,526, 1,566
Menzies, J. C. 1,674

CLAIM LICENCES ABANDONED—
Vieira, Caroline 114, 168, 223
Currica, W. R. 114, 168, 223
Tassawini Mining Coy. 166, 222, 274
Hutson, F. W. 586, 635, 754
Laurent, G., and G. Douglas 1,061, 1,145, 1,219
Reid, John, and Richard 1,146, 1,219, 1,267
Chin, Moses 1,217, 1,266, 1,309
Mazaruni Company, Limited 1,446, 1,526, 1,565

CLAIMS DECLARED ABANDONED—
Gomes, A. R. 48
Gibson, A. G., Ferreira and Pollard ... 167, 222
Stoby, E., and Young 167, 222
Canean, T. H. 221, 273, 324
Lynch, B. T., Cordis and Gordon ... 272, 323, 381
Williams, J., and G. Peters... ... 272, 323, 381
Cruickshank, W. and J. 272, 323, 381
January, F., and France 322, 381, 432
Dorset, J. 322, 381, 432
Barrington, J. W. 272, 323, 381
Goring, M. A. 635, 754, 832
Bacchus, T., and J. Thompson 754
Haywood, Joseph 832, 954, 1,062
Wade, H. S., and T. 1,307, 1,362, 1,448
Callender, H. A., and T. A. Rodney .. 1,307, 1,448
Abrams, T. A. 1,307, 1,362, 1,448
Williams, J. A. B., and J. Morris ... 1,447, 1,526, 1,566
Gibson, Elizabeth 1,447, 1,526, 1,566
Ramkissoon, Joseph 1,525, 1,565, 1,643
Austin, Henry Nero, and Joseph Austin ... 1,525, 1,565, 1,643
Stoby, E., and F. R. Young... ... 1,525, 1,565, 1,643
Short, A., J. Blackman, P. Thompson ... 1,642, 1,675
Allicock, Edwin A. 1,642, 1,675

APPLICATION FOR AN EXCLUSIVE PERMISSION "WITHDRAWN"—
Conley, James 114, 167, 223

APPLICATIONS FOR EXCLUSIVE PERMISSION (REFUSED)—
Dinklage, G., D. Young and M. A. French ... 519, 586, 636
Menzies, J. C. 832, 954, 1,062

EXCLUSIVE PERMISSIONS CANCELLED—
De Freitas, Henriques Thomé ... 1,217, 1,266, 1,309
The British Guiana Mines and Diamonds, Ltd. ... 1,564, 1,642, 1,675

TRANSFER OF CLAIMS—
S. Boyce, to and in favour of S. Prince ... 47, 145, 168
J. Andrew, to and in favour of G. Wilshire ... 114, 167, 223
San San Kopi Syndicate, to and in favour of The Diamond Gold Mines and Exploration Co. of British Guiana 166, 221, 274
James Turton, to and in favour of M. Vieira ... 272, 323, 381
J. C. Menzies, to and in favour of R. E. Brassington... 322, 381, 432
J. Trotman, to and in favour of J. F. Camacho ... 549, 586, 635
W. W. Brassington and R. E. Brassington to the Minniehaha Development Co., Ltd. 549, 586, 636
Garnett & Co., Ltd., to and in favour of the Minniehaha Development Co., Ltd. 585, 635, 754
William Castle, to and in favour of Margaret Simon... 1,145, 1,218, 1,267
H. T. De Freitas, to and in favour of R. F. Wishart... 1,217, 1,264, 1,309
Alexander Poyah, to and in favour of Edward Pemberton... 1,564, 1642, 1,675

Digitized by Google

LANDS AND MINES NOTICES—CONTINUED.

PAGE.

SEIZED GOLD ADVERTISED BY MAGISTRATES FOR CLAIMS—
The Police 54
J. N. Humphrey 1,313
Warden, Arakaka 1,678
The Police 1,678
V. Roth 1,679

MISCELLANEOUS—
Return of Gold for quarter ending 30th Sep., 1910 273, 323, 382
Return of Diamonds for quarter ending 30th Sep., 1910 273, 323, 382
Return of Gold for quarter ending 31st Dec., 1910 273, 323, 382
Return of Diamonds for quarter ending 31st Dec., 1910 273, 323, 382
Return of Prospecting Licences issued 31st Dec., 1910 326, 393, 449
Exclusive Permission No. 69 issued to Hope Diamond Company expired ... 953, 1,062, 1,146
Return of Gold for quarter ending 31st March, 1911 1,266, 1,310
Return of Diamonds for quarter ending 31st March, 1911 1,266, 1,310
Notice of Sale of Privilege to obtain Exclusive Permission ... 1,674

LOCAL GOVERNMENT BOARD NOTICES.

Appointment of Councillors 140, 984, 1,197, 1,277
Election of Councillors ... 11, 245, 1,197, 1,365, 1,677
Appointment of Chairmen ... 11, 245, 535, 609, 763, 984, 1,197, 1,277, 1,365, 1,547, 1,548
Appointment of Members of Local Authorities ... 11, 535, 589, 763, 1,277, 1,547, 1,518, 1,685
Estimates and Assessments approved ... 11, 1,197, 1,277, 1,548, 1,584, 1,591, 1,677
Clonbrook Country District 328
Morawhanna Country District 456
Kitty & Alexanderville Country District 589
Meadow Bank Country District 984
Statement of Revenue and Expenditure of Village and Country Districts 610
Labour Rates approved 1,364, 1,451
"Hyde Park" and "Grove" appointed a Country District ... 1,584

M.

MEDICAL NOTICES.

MEDICAL BOARD—
Elections:—Election *vice* Dr. Ferguson ... 11, 56, 63, 119
„ „ Wylie 1,506, 1,529, 1,548, 1,649, 1,679
„ „ Wharton ... 1,593, 1,648, 1,661
List of qualified Medical Practitioners 484
„ „ „ Sick-Nurses and Dispensers 485
„ „ „ Nurse-Midwives ... 486, 708
„ „ „ Dentists 487
„ „ „ Veterinary Surgeons 488

MISCELLANEOUS—
Anchylostomiasis Returns ...189 (385 *Indus*), (452 *Sutlej*), 488, 705, 1,096, 1,150, 1,507, 1,593
Return of property ... 143, 190, 282, 386, 401, 540, 756, 958, 988, 1,068, 1,096, 1,279, 1,530, 1,549, 1,593, 1,687
Sale of property ...56, 119, 177, 229, 281, 298, 612, 708, 765, 898, 986, 1,151, 1,278, 1,314, 1,328, 1,365, 1,452, 1,453
Chemist and Druggist Examinations ... 118, 141, 176, 190, 229, 247, 280, 298, 329, 353, 385, 399, 434, 488, 898, 986, 1,095
List of persons registered 125

WEEKLY REPORTS—
Public Hospitals and Dispensaries ... 12, 64, 230, 248, 290, 338, 400, 528, 612, 650, 652, 707, 765, 768, 836, 900, 957, 1,066-7, 1,150, 1,159, 1,172-3, 1,199, 1,220, 1,235-6, 1,272, 1,279-80, 1,313, 1,320, 1,328, 1,330, 1,367, 1,375, 1,385, 1,453, 1,507, 1,508, 1,528, 1,543, 1,548, 1,550, 1,574 1,587, 1,594-5, 1,649, 1,650, 1,661-2, 1,686-7

Digitized by Google

MILITIA & VOLUNTEER NOTICES.

PAGE.

Duties ... 97, 145, 200, 252, 302, 358, 406, 493, 559, 613, 712, 814, 937, 1,042, 1,129, 1,177, 1,244, 1,282, 1,340, 1,430, 1,510, 1,553, 1,622
Parades ... 97, 145, 200, 252, 302, 358, 406, 493, 559, 613, 712, 814, 937, 1,042, 1,129, 1,177, 1,244, 1,282, 1,340, 1,430, 1,510, 1,553, 1,622
Promotion—N. C. Officers and Men ... 200, 937, 1,042, 1,340
Swettenham Cup 29, 97, 146
Resignations ... 200, 493, 559, 814, 1,042, 1,282, 1,510
Strength ... 97, 200, 252, 406, 559, 613, 712, 814, 937, 1,042, 1,129, 1,177, 1,244, 1,282, 1,510
Leave 145, 200, 358, 493, 814, 937, 1,244, 1,430
Church Parade 97, 145, 1,129, 1,177
Band Promotions 97, 937, 1,282
Reserve ... 97, 200, 302, 358, 613, 814, 1,042, 1,244, 1,430
Re-enrolment 97, 145, 358, 406, 493, 559, 814, 1,042, 1,177, 1,340
C. A. F. Long Service Medal 97
"C" Company Volunteers 97
Recruits 97, 302, 358
Dress 200, 1,340, 1,430
Musketry 146, 200, 814, 1,042
Salute 252, 1,430, 1,622
List of persons liable to serve, and Reserve ... 457
Route March 493
Annual Inspection 559
Recruit not finally approved 559
The Marshall Prize 559, 1,129
Commandant's Inspection 607, 613
Band 613, 1,244, 1,282, 1,340, 1,430, 1,553
Coronation Contingent 1,129, 1,244, 1,281, 1,340
Empire and West Indian Challenge Cups ... 1,281, 1,340, 1,430
Quarter Master's Store 937
Board of Survey 937
Attached 1,042
Transfer 1,042
Efficiency 1,042
Struck off 1,177
Vacation 1,244
Levee 1,430
Guard of Honour 1,430
Death 1,430
State Service 1,622

MISCELLANEOUS NOTICES.

ESTATE OF—
M. C. and M. J. Lopes 56
C H. Moore 177
J. de Cairos ... 190, 247, 297, 352, 386, 650
T. W. Forshaw 229, 329, 434, 650
David Young 898, 1,219, 1,367
Manoel Fernandes 956, 1,067, 1,151
S. H. Rupertie ... 1,220, 1,269, 1,314, 1,367
A. F. Blair 1,278
Helena G. Jardine 1,528, 1,588, 1,649
B. S. Bayley ... 1,530, 1,587, 1,649, 1,679
C. M. Lailavoix 1,587
J. W. Davson 1,649
Hand-in-Hand Mutual Guarantee Fire Insurance Company of British Guiana—Half-yearly General Meeting 62
List of Chairmen and Directors ... 281, 298, 329, 1,329, 1,367
British Guiana Mutual Fire Insurance Company, Limited—By-Laws, Rules and Regulations 592
List of Directors ... 958, 986, 1,065
East Demerara Water Supply Scheme—Half-yearly General Meeting of proprietors 177, 189
Summoning a meeting of proprietors in the Annandale District 189, 229
Summoning a meeting of proprietors in the Montrose District 988, 1,066

Digitized by Google

MISCELLANEOUS NOTICES—CONTINUED.

PAGE.

Lamaha Canal—Annual General Meeting of proprietors 141, 177
People Livery Stables, Limited—Petition for winding up ... 281
Trade Marks Registered 591, 958
Motor Service Company, Limited—Creditors to file claims ... 836
List showing Census Divisions of the Colony and the Sub-Commissioners, Enumerators, etc. 733
Statement of Debts and Assets of the B. G. Bank for half year ending 31st December, 1910 767
Mahaica Trading Company, Limited,—Meeting of Shareholders 957, 988, 1,066, 1,096, 1,151, 1,171, 1,219, 1,235, 1,269
Tobacco growing in the Colony... 986, 1,066, 1,095, 1,151, 1,171, 1,219
Bartica Agricultural Estates, Ltd.,—Registered Office... 1,219, 1,235, 1,278
As to forwarding to Auditor General list of articles required during ensuing year in connection with the Contracts for Public Supplies ... 1,278, 1,312, 1,327, 1,365, 1,452, 1,506
Dissolution of Partnership, Bayley and Company ... 1,530
Dissolution of Demerara District Improved Independent Order of Odd-Fellows, London Unity Friendly Society ... 1,530
Summoning a meeting of proprietors of Pln. Aberdeen for the purpose of appointing Commissioners for partitioning the lands .. 1,649 1,679

EAST DEMERARA SEA DEFENCE SCHEME—
Receipts and Payments for the year ending 31st March, 1911 ... 1,688

MUNICIPAL NOTICES.

GEORGETOWN—
Registration of Voters 48, 1,225
Number and description of animals slaughtered .. 120, 298, 527, 957, 1,279 1,594
Prices of Butchers' Meat 120, 298, 527, 957, 1,594
Audit of Accounts 327
List of Voters 436
Claim to be registered as Voter ... 899, 968, 1,069
Town Taxes 954
Revision of Lists of Voters 982
Town Tax, 1911 1,171
Special Sewage Rate 1,171
Voters' Lists 1,200

NEW AMSTERDAM—
General appraisement available for inspection 327
Statement of Revenue and Expenditure of the New Amsterdam Electricity Works for the year 1910 451

O.

OFFICIAL RECEIVER'S NOTICES.

ADJUDICATION OF INSOLVENTS—
Brumell, Charles 379
Khiratee 1,504
Man-Son-Hing, H. 632
Molasing 1,504
Sakuldeep 1,143
Seymour, George 1,504
Webber, J. F. 516
Wo-Lee & Company 1,523

DIVIDENDS, INTENTION TO DECLARE—
Brumell, Charles 632
People's Livery Stables, Ltd. 1,523
Sahibdeen 1,504
Walls, James 1,504

DIVIDENDS, DECLARATION OF
Pestano, junior, M. 583

MEETING OF CREDITORS—
Brumell, Charles 321
Dias, Manoel 1,590
Man-Son-Hing, H. 45,112
Molasing 1,196
People Livery Stables, Ltd. 830
Do. (to consider resolution) ... 1,360
Sahibdeen 45

Digitized by Google

OFFICIAL RECEIVER'S NOTICES.—CONTINUED.

PAGE.

MEETING OF CREDITORS—(CONTINUED.)—
- Sakuldeep 977
- Seymour, George 1,306
- Webber, J. F. 186
- Wo Lee & Company 1,381

RECEIVING ORDERS—
- Brumell, Charles 321
- Dias, Manoel 1,590
- Man-Son-Hing, H. 45
- Molasing 1,191
- Sakuldeep 977
- Seymour, George 1,306
- Webber, J. F. 45
- Wo Lee & Company 1,381

SALES—
- Brumell, Charles, Insolvent, sale of lot 109, Stbroek and one Teâche...379, 830
- Greathead, T. H., Insolvent, sale of household furniture ... 830
- Khiratee, Insolvent, sale of undivided ½ of W½ lot 95, Albouystown... 1,445
- Man-Son-Hing, H., Insolvent, sale of $\frac{19}{360}$ undivided parts or shares in lot 25 or 29 and 28, Werk-en-Rust, and Book debts ... 631
- Molasing, Insolvent, sale of Stock-in-Trade and Book debts of shop at Maryville, Leguan 1,445
- Ng-a-Fook, Insolvent, sale of Stock-in-Trade of Bakery ... 321
- Ramyed (M.), No. 207, ex York, 1859, decd., sale by tender of lot 31, La Belle Alliance, Esseqnebo 1,504
- Sahibdeen, Insolvent, sale of Stock-in-Trade and Book debts, lot 26, Kingston, lot 6, Triumph, E.C., S½ lot 18, Houston, and household furniture 112
- Sahibdeen, Insolvent, sale of lots 2 and 53, Craig Village and lots 76 and 77, Good Hope, Mahaica, E.C. 583
- Sakuldeep, Insolvent, sale of Stock-in-Trade of Dry Goods and Provision Store at Clonbrook, E.C., and Stock-in-Trade and Book debts of shop at Pln. Success, E.C. 1,143
- Sakuldeep, Insolvent, sale of one brown Cow 1,305
- Do. do. sale of lot 12, Clonbrook, E.C., with building thereon 1,306
- Sundry pieces of Jewellery taken over from Administrator General... 830
- Seymour, George, Insolvent, sale of Stock-in-Trade and Book debts of shop and one bicycle 1,445, 1,631
- Walls, James, Insolvent, sale of Volumes of History of Plantations in Berbice, etc. 44
- Webber, J. F, Insolvent, sale of lot 177, S. Cumingsburg, and one case clocks 516
- Wo Lee & Co., Insolvents, sale of perishable part of Stock-in-Trade of shops 1,444
- Wo Lee & Co., Insolvents, sale of Flour, Cornmeal, etc. ... 1,305

MISCELLANEOUS—
- Official Receiver appointed Interim Receiver of the property of Sahibdeen 45
- Official Receiver appointed Interim Receiver of the property of J. F. Webber 45
- Official Receiver appointed Interim Receiver of the property of H. Man-Son-Hing 45
- Official Receiver appointed Interim Receiver of the property of Sakuldeep 763
- Official Receiver appointed Interim Receiver of the property of Molasing 896
- Official Receiver appointed Interim Receiver of the property of George Seymour 1,196
- Official Receiver appointed Interim Receiver of the property of Wo Lee & Coy. 1,360

PUBLIC TRUSTEE NOTICES.

ESTATES UNDER ADMINISTRATION—
- Gaffoorun (f.) 45
- Jackrambocus (m.) 45
- Matilda Jaipaul 45
- John Chung Sue 186
- Bakhtawar (m.) 293
- Belmonte, B. E. C. 895

Digitized by Google

ORDINANCES.

PAGE.

No. 29 of 1910—An Ordinance to amend the Mining Ordinance, 1903, with regard to Mineral Oil and other substances ... 1
No. 25 of 1910—An Ordinance to provide for the formation and regulation of Polders and for the Irrigation and Drainage thereof 13
No. 26 of 1910—An Ordinance to prohibit the importation of Balata, Rubber and other substances of a like nature from Venezuela into this Colony 23
No. 27 of 1910—An Ordinance to make provision for the better government of the Outlying Parts of the Colony ... 25
No. 1 of 1911—An Ordinance to amend the Sale of Food and Drugs Ordinance, 1892, with regard to Milk 355
No. 2 of 1911—An Ordinance to fix a Tariff of Duties on Goods imported into this Colony 653
No. 3 of 1911—An Ordinance to impose certain Taxes for the Public use of the Colony during the Financial Year 1911-1912, and to make provision for the collection of the said Taxes ... 671
No. 4 of 1911—An Ordinance to provide for the payment of certain Stamp Duties 757
No. 6 of 1911—An Ordinance for the Incorporation of the Moravian Mission Council in British Guiana 969
No. 5 of 1911—An Ordinance to amend the Immigration Ordinance, 1891... 1,081

P.

POLICE NOTICES.

Traffic Orders 10, 1,660
Notice as to Fireworks 10
Sales of unclaimed property ... 62, 187, 224, 244, 275, 294, 350, 399, 434, 456, 522, 535, 590, 609, 702, 730, 763, 834, 954, 1,064, 1,149, 1,169, 1,226, 1,268, 1,311, 1,322, 1,363, 1,527, 1,591, 1,643, 1,660, 1,677
Annual List of Rural Constables 191
Notices to Captains and Bowmen ... 244, 275, 328
Poisoning of Dogs 609, 702, 763
Sales of unserviceable property ... 456, 535, 609
Motor traffic 1,196, 1,311, 1,363

POOR LAW COMMISSIONERS' NOTICES.

Sales 595, 649, 755, 1,452, 1,529, 1,588

POST OFFICE NOTICES.

Adoption of Imperial Penny Postage by Rhodesia 1,585, 1,660
Essequebo Coast Mail Service 1,214, 1,310
Extension of the Imperial Penny Postage Scheme... 590, 648
Foreign Money Orders 730, 834
Holiday Arrangements 982, 1,063, 1,646, 1,660
Inland Mail Service 118, 223
Money Order Exchanges with the Colony of St. Vincent, British West Indies 434, 522
New Issue of Revenue Stamps ... 294, 351
Opening of a new Money Order Office (11½ miles, Potaro) 1,591, 1,600
Postal Insurance 1,310, 1,365
Post Office Savings Bank. Withdrawal of Deposits in Georgetown... 1,685
Registration of Letters with coin and valuables ... 1,547, 1,590, 1,660
Reply Coupon System 53, 61, 140
Royal Mail Arrangements ...53, 141, 186, 223, 244, 275, 384, 522, 611, 648, 834, 982, 1,063, 1,166, 1,214, 1,276, 1,310, 1,383, 1,448, 1,585, 1,659, 1,677
Savings Bank (opened at 11½ miles, Potaro) ... 1,590, 1,659, 1,686
Unclaimed Postal Matter ... 172, 397, 703, 1,147, 1,326, 1,645

POUND NOTICES.

Strays impounded ... 10, 53, 62, 173, 187, 224, 294, 399, 456, 535, 589, 609, 763, 1,062, 1,095, 1,146, 1,166, 1,268, 1,365, 1,448, 1,527, 1,685
Weekly Lists ...49, 117, 170, 289, 325, 383, 435, 483, 523, 539, 600, 611, 645, 706, 750, 767, 837, 962, 986, 1,073, 1,095, 1,152, 1,172, 1,271, 1,315, 1,328, 1,461, 1,542, 1,567, 1,644, 1,676

Digitized by Google

PROCLAMATIONS.

	PAGE.
Ordinance No. 11 of 1910 not disallowed	29
„ „ 16 „ 1910 „ „	97
„ „ 21 „ 1910 „ „	347
„ „ 22 „ 1910 „ „	347
„ „ 24 „ 1910 „ „	348
„ „ 23 „ 1910 „ „	406
„ „ 29 „ 1910 „ „	606
„ „ 26 „ 1910 „ „	606
„ „ 25 „ 1910 „ „	709
„ „ 28 „ 1910 „ „	929
„ „ 27 „ 1910 „ „	929
„ „ 1 „ 1911 „ „	1,240
„ „ 4 „ 1911 „ „	1,684
Summoning Court of Policy	129
Summoning Combined Court	130
Declaring and establishing the Pomeroon District ...	299
Census, 1911	605
Fixing 1st April, 1911, the day on which duty on Conveyances, Transports, &c., shall come into operation... ...	758
Dividing Colony into Districts under the Aboriginal Indians Protection Ordinance	1,097

PUBLIC WORKS DEPARTMENT NOTICES.

Under Sea Defence Ordinance, 1906	54, 277, 983, 1,094, 1,170, 1,197
Tenders invited ...	140, 169, 188, 226, 244, 276, 294, 327, 351, 384, 399, 432, 483, 521, 589, 649, 1,166, 1,197, 1,225
Under the Polder Ordinance, 1910 ...	189, 227, 245, 293
Government Clocks	227, 276, 432
Lot 16, Water Street, for rent ...	327, 352
Anna Maria and De Witte Zwaan Sea Defences...	521, 588, 649, 731, 833
Under the Roads Ordinance, 1910 ...	588, 648, 731, 833, 955
Sales	648, 705, 731
Examination for Land Surveyors ...	1,527, 1,586, 1,646

R.

RECEIVER GENERAL'S NOTICES.

GOVERNMENT SAVINGS BANK—	
Closing of ...	... 1,363, 1,383, 1,451, 1,505
POST BANK CHEQUE—	
Sowamber	521, 587
W. A. Trim	1,269, 1,311
REVENUE, COMPARATIVE RETURN OF ...	185, 533, 808, 1,683
VLISSENGEN COMMISSION (DISSOLUTION) ORD. 1896	433, 521, 586
GOVERNMENT CONTRACTORS—	
Notice to ...	521, 539, 587, 610, 636, 704, 732, 763
ACCOUNTS AGAINST GOVERNMENT—	
Persons having ...	521, 539, 587, 611, 636, 704, 732, 763
NEW AMSTERDAM TREASURY—	
Change of Office hours	1,505, 1,547, 1,592
COUNTERFOIL RECEIPTS—	
Notice to Payers	1,505, 1,547, 1,591
SUMMARY SUMMATIONS—	
Pln. Unity	... 146
„ De Witte Zwan Lots 20, 21, 22 ...	... 1,340
„ „ „ „ 2, 3, 5, 15, 18 ...	... 1,341
„ „ „ „ 19, 9, 16, 17, 4 ...	... 1,342
„ Hague	... 350
„ Orange Nassau	976, 977
„ Greenfield	... 977
„ Anna Maria, Lot 30, 26, 42, ...	... 1,379
„ „ „ „ 40, 38, 44, 12, 32 ...	... 1,380
„ „ „ „ 34, 36, 20 ...	... 1,381

Digitized by Google

REGISTRAR'S NOTICES.

PAGE.

ACCOUNTS FILED—

Barreiro, minor 631
Bourne, minors 1,245
Brebner, minor W. J. 379, 608
B. G. Ice Company, Ltd. 10, 1,632
Browne, J. T. 139

Cabral, Est., minor A. F. 1,632
Campbell, Est., minor 1,632
Caneiro, M. 10
Carew, F. A. 1,632
Carew, T. A. 10
Chapman, minors 1,282
Chester, minors M. V. B. and E. R. C. 631
Comacho, J. 10, 1,632
Correira, Est., minor F. P. 1,632

De Cunha, Est., minors J and C. 1,632
De Freitas, deceased, Jose 1,632
De Mattos, A. C. 10, 1,632
De Souza, Est., M. (N.C.M.) 1,632
De Souza, M. G. 1,632

Evans, Est., minor J. 1,632

Fernandes, minor U. 1,143
Franker, E. S. 10
Fraser, Est., minor A. (N.C.M.) 1,632

Gaskin, Tafares and Carew 10, 1632
Gaskin, W. A. 10, 1632
Gilkes, J. I. 10
Gomes, Est., minors A. M. and O. M. 1,632
Gomes, minor Germano 1,245
Gonsalves, Est., minor D. 608

Haggin, Frank 1,224
Hamstead, Est., minor J. J., (N. C. M.) and Lilian Bagot ... 1,632
Hubbard, Thos. 269
Hunter, Lilian 10, 1,632

Kai Borgstrom 10, 1,632

Leca, M. 10
Logan, J. 10, 1,632
Lough, J. 10, 1,632
Lugard, deceased, Est. L. C. 1,365

Meade, Est. minor J. A. 1,632
Mendonca, minor L. 630
Mohamed Ibmial 10, 1,632
Moses, Cuffy (N.C.M.) 44

Ng-a-Fook 10, 1,632

Pang-a-Mong 608
Paterson, J. D. 10
Perot, decd,. A. W. 608
Pestano, jnr., and Bros., Est. of Manoel 1,092
Pestano, John 1,632
Pestano, M., jnr. 10, 1,632
Pestano, Est. minor M. L. 1,632
Peters, Est. minors H. and V. 1,632
Pistano, J. 10
Pistano, M., jnr., & Bros. 10
Pooler, A. 1,632

Richards, Est. minor 1,632
Rodrigues, Est minor M. C. 1,632
Rose, Est. minor J. 1,632

Digitized by Google

REGISTRAR'S NOTICES—CONTINUED.

PAGE.

ACCOUNTS FILED—(CONTINUED.)—

Tello, C. A. 10
Tronchin, C. T. 10, 1,632

Valladares, J. L. 139
Van Lange, G. S. 10, 1,632
Vieira, A.... ... ... 10, 1,632
Vieira, Est. minors A. and C... 1,632

Wakefield & Co., C. 10
Walls, J. 10, 1,632
Wardle, T. 10, 1,632
Wilton, Est. minor J. R. 1,632

PATENTS—

Del Prato, V. and C. 111
Deny, Robert, Agent H. H. Laurence 1,143

Henning, Wm. 1,092

Lumiere, Louis, Attorney W. S. Cameron 44
Lawrence, W. A. Agent E. G. Woolford 293

McMullen, G. B. 1,143

Van der Linde, H. T. G. 10
Van Der Toorn, J. J. W. H., Agent J. A. King... ... 293

Notice of issue of Licences of Patent Agents 1,244

INSOLVENTS DISCHARGED—

Re J. M. Aird 61
Re Estate M. F. Nobrega, debtor 701

ASSIGNEE'S DISCHARGED—

A. F. DeSouza, M. DeSouza, M. DeFreitas, Jaundoo, C. A. Charles, M. DaSilva, ... 727
Re A. H. George, Carl Wolter, Paraboo, Asmanallie ... 727
N. Cohen, Yearwood Brothers, Hakim Khan, Chas. Bromley, C. A. Tello, C. M. DaSilva, A, W. Whiteman 728
Re J. E. Lane, F. G. Quintal, C. P. Thompson, W. F. Rose, C. Gonsalves 728
C. C. Buie 729
Re H. DeC. Belgrave 829
„ Estate E. Higgins, W. T. Chilcott 829
„ E. S. Franker, David Foo 829
„ S. A. Dardier 830
„ Manuel Menezes 1,305
„ Romney & Barbour 1,523

MISCELLANEOUS—

In the matter of the Companies Ordinance, 1898 ... 292
Notice of Order made for winding up The People's Livery Stables ... 630
List of Cases for Trial ... 44, 270, 815, 1,283, 1,511, 1,641
List of Persons Convicted 236, 516, 985, 1,384, 1,566

Digitized by Google

REGISTRAR'S NOTICES—CONTINUED.

PAGE.

NOTICE OF COMPANIES TO BE STRUCK OFF REGISTER—

(1.) The Puruni Gold and Diamond Dredging Syndicate, Limited ... 631
(2.) The Forbes Diamond Syndicate, Ltd. 631
(3.) The Marshall Diamond Syndicate, Ltd. 631
(4.) The Maharba Syndicate, Ltd. 631
(5.) Walcott's (Barima), Ltd. 631
(6.) Walcott's (Barima), Ltd. 631
(7.) The North West District Syndicate, Ltd. 631
(8.) The New Hamburg Company, Ltd. 631
(9.) Aruka Syndicate, Ltd. 631
(10.) United Diamond Mining Company of British Guiana, Ltd. ... 631
(11.) The Vinton-Wiltshire Corporation, Ltd 631
(12.) Black, Ltd. ... 631
(13.) The Cove & John Sugar Estates Co., Ltd. 631
(14.) Price Co., Ltd. 631
(15.) Lewis & Nurse, Ltd. 631
(16.) Demerara Mercantile Association, Ltd. 631
(17.) Barima Gold Mining Company, Ltd. 1,282
(18.) Scott and Company, Ltd. 1,282

LEASES DEMERARY AND ESSEQUEBO—

By Whom.	To Whom.	
Bettencourt, G. ...	...Sandbach, Parker & Co....	261
Brand, Janet ...	... Do. ...	261

COURT HOLIDAYS 976

TRANSPORTS AND MORTGAGES—

Time for lodging instructions for advertisements ... 44

COUNTIES OF DEMERARY AND ESSEQUEBO.

TRANSPORTS—

By Whom.	To Whom.	
Andrew, James ...	...Manoel P. Camacho ...	31
Ali, Muhammud ...	...Cyril Chapman Griffith ...	253
Ali, Muhammud ...	...Charles Griffith	253
Allan, Geo. and anr. ...	...Thom & Cameron, Ltd. ...	360
Do. ...	... Do. ...	360
Andrew, James ...	...James Dowding ...	563
Autar & Motee, heirs of Laggoo, decd	...Debipershad ...	564
Altaffhusain	...Matirania	613
Adams, James C. ...	...Manoel Vieira ...	1,043
Anderson, Charles W. ...	...F. O. Franker ...	1,179
Aubeluck	...Bud King Lang ...	1,287
Alves, A.	...Bhugwandin ...	1,431
Autar	...Ramcharan	1,512
Ashby, E. A. ...	...H. Blenman ...	1,554
Bollers, John ...	...Joao Pedro Santos ...	30
Branco, Antonio G. ...	...Francis Vieira ...	99
Beauseaubers, Susan, as heir of Sophia Beauseaubers ...	...Mildred Farnum ...	146
Bhagaloo	...Gopi	147
Babington, Elizabeth, as an heir of Mary McIntosh and ors...	...Moorghen ...	203
Babington, Elizabeth, as an heir of Mary McIntosh and others	...Richard Andrew ...	203
Bannister, Cyril Sydney...	...Smith Bros. & Coy., Ltd.	203
Bowen, James Edward ...	...Ghoora	253
Bourne, Andrew Josephus ...	...Emanuel Roberts ...	253
Bagot, Catherine, Exors of ...	...The minor Jumrati *et al*...	303
Bhola	...Doman	359

Digitized by Google

REGISTRAR'S NOTICES—CONTINUED.

TRANSPORTS—(CONTINUED.)—		PAGE.
BY WHOM.	TO WHOM.	
B. G. Mutual	...Albert Delph ...	359
Do.	...A. N. Santos ...	360
Bettencourt, G.	...G. F. King... ...	360
Bundhun	...Jhaukaru	407
Beckner, J. B.	...The General Conference ... Corporation of Seventh day Adventists ...	407
Bowen, Jas. E.	...Ghoora	409
Bhoodeah	...Shubruti	495
Bourne, William J., Exors. of	...Hermann Nedderman ...	496
B. G. Building Society, Ltd. ...	...Guilhermina Fernandes *et al*	496
Barclay, R. A., Attorney of...	...Evan Wong ...	562
Bruce, Francis	...Thomas A. Chisholm ...	815
Brandes, John A, *et al* ...	...Urangiya	817
Birkett, Robert H. ...	...Joao A. Pestana ...	938
Burnham, Thomas ...	...Gurdial	1,043
Bishop, James	...Juliao N. Gomes ..	1,043
Brummell, Jos. M. ...	...M. P. Camacho, Snr. ...	1,043
B. G. Buildings Society, Ltd....	...John Rodrigues ...	1,044
Bolton, Harry A... ...	...Nathan A. Barnwell ...	1,129
Budha	...Budhun Lall ...	1,129
Bacchus, Lucien, heirs of ...	...Khoolin	1,130
Bascom, C. L., Exors. of ...	...Cove & John Sugar Estat s Coy., Limited ...	1,179
Bipat	...Sital	1,247
Birch, W. W.	...Mrs. Ho-a-Shoo ...	1,247
Bettencourt, Gregorio ...	...The Tower Hotel, Ltd. ...	1,247
Bunnia	..Chas. T. Hebert ...	1,249
Bettencourt, Gregorio ...	...The Tower Hotel, Ltd. ...	1,286
Babooni	...Goolab	1,286
Beecho	...Rohim Box	1,287
Bento, F. G. ...	... F. G. De Barros ...	1,287
Bernard, Cornelius, Est. of ...	...Runglall & anor. ...	1,344
Backker, A. C. W. „	...Parmesur	1,344
Brathwaite, Sarah ...	...Sprostons, Ltd. ...	1,433
Birkett, R. H. ...	...J. O. Roach... ...	1,512
British Guiana Pawnbroking and Trading Co., Ltd. ...	...P. E. and E. R. E. Gordon.	1,554
Beendeal	...Bipat	1,622
Bettencourt, G. ...	...G. F. King	1,623
Brijmohan	...Nasibun	1,666
Barker, J. W. A. ...	...A. A. Phillips ...	1,667
Collette, M. P., as executor of Estate of Jose D'Aguiar, decd	...John Pedro Santos ...	30
Colony of British Guiana ...	...James Thorrington ...	98
Cabral, Antonio F., executor of Maria de Freitas ...	...J. R. Tranquada, Jnr. ...	98
Caetano, J. V. & J. C. Menzies as Attys. of J. Gomes ...	...A. V. Caetano ...	98
Cheeks, Henry Adolphus ...	...Julia Augusta Gomes.. ...	148
Colony of British Guiana ...	...Dhorha .., ...	203
Carter, Louisa, and Robert Sealey	...Dinally	204
Chung-a-Young ...	...Joao C. Faria	252
Colony of British Guiana ...	...Alex. Jamieson Stephens	253
Caldeira, Manoel, heirs of ...	...Sabino Caldeira ...	305
Caldeira, Sabina ...	...Felix Caldeira ...	305
Colony of British Guiana ...	...Guya	358
Calanderdos... ...	...Ramparshad ...	359
Cabral, Antonio F.	...J. A. de Faria ..	359
Colony of British Guiana ...	...The Demerara Co., Ltd....	359
Chase, James Robt. ...	. .Aboobokur	360
Codrington, John, *et al* ...	...Sahadeo	408

Digitized by Google

REGISTRAR'S NOTICES—(CONTINUED.)

TRANSPORTS—(CONTINUED.)— By Whom.	To Whom.	PAGE.
Correa, Vic. J. ...	...A. N. Santos ...	495
Cannegeiter, Thos. S. ...	...John Paul Gordon ...	563
Campbell, Lavinia F., decd., by admr. P. M. Sampson ...	...Thomas Lynch ...	563
Carruthers, Antoinette M. ...	...De Cairos Bros. & Co. ...	712
Colony of British Guiana ...	...Fanny E. Thompson ...	816
,, ,, ...	...George N. Harris ...	816
Choy, Thomas ...	...Philip H. Dyer ...	817
Colony of British Guiana ...	...Jose de Freitas	938
,, ,, ...	...Est. of Roopoo, decd. ...	1,043
Caetano, A. V. ...	...A. F. de Barros ...	1,178
Colony of British Guiana ...	...Gurusami	1,178
,, ,, ...	...Brijmohun	1,178
Campbell, Annie G. ...	...Georgiana A. Van Sertima	1,247
Colony of British Guiana ...	...Rughoonundun	1,249
,, ,, ...	...Doorgapersad ...	1,249
Cabral, A. F., decd. (Est. of)...	...J. G. da Silva ...	1,288
Carrington, C. ...	...Hy. Adams	1,344
Colony of British Guiana ...	...John Davidson ...	1,346
Chatoo, Est. of ...	...Jos. Alexander ...	1,432
Colony of British Guiana ...	...Dhorha	1,553
Chung-Schee, T. A. ...	...Chung Wee... ...	1,553
Colony of British Guiana ...	...Est. Sackuldeep	1,554
Colony of British Guiana ...	...Sandbach, Parker & Co....	1,554
Do. ...	...Estate A. C. Miller ...	1,623
Da Silva, Antonio J. S. ...	...Thomas Augustus Joseph...	29
Dhunneal, *alias* Numia, as guardian *ad hoc* of Lal Jamahir ...	...Bajranghali ...	30
Da Silva, Jose Louis ...	...Joao Pedro Santos ...	30
D'Aguiar, Est. of J., by Exor. Manoel P. Collette ...	... Do. ...	30
Dukenty ...	...Fakeer ...	31
Dhirajea & Sukhrani, heirs of Ramruttunputtuck ...	...Jagat ...	98
De Freitas, Maria, Est. of, by Exor. A. F. Cabral ...	...J. R. Tranquada, Jnr. ...	98
Davidson, John ...	...Nathaniel Brathwaite ...	99
Delph, Albert ...	...Joao Pedro Santos ...	99
Dwarka ...	...Khatui ...	147
David, William Benjamin, as Exor. of Samuel Porter ...	...John Smith ...	147
Dummett, Joseph ...	...Isabella H. Spooner ...	147
Dukaran ...	...Junaram ...	254
De Souza, Francis F., heirs of...	...Augusto Mendonça ...	254
D'Andrade, Manoel ...	...Ameer ...	254
De Freitas, Antonio, Est. of ...	...A. & J. de Abreu ...	254
De Castor, F. A. ...	...Rasulan ...	303
Dwarka ...	...Khatui ...	303
DeCaires, L., Atty. of ...	...Mary Gonsalves ...	303
De Souza, F. F., heirs of ...	...John H. Gomes ...	304
De Silva, Francis ...	...Manoel Vieira ...	304
D'Ornellas, Augusto ...	...C. C. Roberts ...	359
D'Abreu, Manoel ...	...A. Lyken ...	359
D'Andrade, M. J., Est. of (Official Receiver) ...	.. Tannjaddi ...	359
De Freitas, H. J. ...	...S. Rowland ...	407
De Freitas, C. A. ...	...Poppy Barrow ...	409
De Freitas, Isabella Rose ...	...Nathaniel Brathwaite ...	496
D'Agrella, Claudino Nunes ...	...Joaquim de Nobrega ...	561
De Souza, Manoel ...	...Antonio Pakon ...	615
Do. ...	...Benjamin Gibson ...	615
De Lima, John ...	...Edward Cadogan and Sam. Best ...	713

Digitized by Google

REGISTRAR'S NOTICES—CONTINUED.

TRANSPORTS—(CONTINUED.)—

BY WHOM.	TO WHOM.	PAGE.
De Freitas, M. J. Clement ...	...Antonio Gomes ...	713
De Freitas, Harry J. ...	...Stephen Rowland ...	815
Dos Santos, John ...	...E. G. Woolford and E. A. W. Sampson...	1,043
De Haart, Annie ...	...Louis G. Herrell ...	1,130
De Freitas, Jose ...	...Gopal ...	1,178
Dias, Francis ...	...Edwin H. Mansell ...	1,179
De Souza, Caroline G. ...	...Henry Williams ...	1,179
De Souza, Manoel ...	...Rose Waddle ...	1,179
D'Andrade, A. F. ...	...James Chin Choy ...	1,179
Da Silva, John ...	...Alfred Dennis ...	1,247
De Freitas, Jose ...	...M. Harichand ...	1,249
De Lima, Ludivina, exors. of	...Edward Cadogan and Samuel Best ...	1,249
De Aguiar, A. R., heirs of ...	...E. N. Pounder ...	1,286
Delph, Amy E. L. ...	...Emily R. Delph ...	1,286
De Barros, F. G. ...	...Jose Soares ...	1,287
De Freitas, M. J. ...	...A. E. Matthews ...	1,287
Dos Santos, M. F. B. G. ...	...A. G. dos Santos ...	1,288
D'Andrade, C. C., decd. (Attys. of Exors. of) ...	...G. G. Aird ...	1,288
Doolam ...	...Est. Rugobeer, also called Anthony Coonjel ...	1,289
De Camps, J., Estate of ...	...S. G. C. Millar ...	1,344
Davidson, John ...	...Dukhi and anor. ...	1,346
Dassodal, Estate of ...	...E. E. Kelly ...	1,345
D'Oliveira, P., Estate of ...	...Antonio De Freitas ...	1,432
D'Abreu, John ...	...B. Allen ...	1,623
D'Abreu, Jose ...	...I. Tucker ...	1,623
Enkiah ...	...Alagad Lutchy ...	496
Egan, James O'D. ...	...Manoel de Paiva ...	937
Fields, Ursula Gomes de Faria as sole heiress of Francisco G. Faria, by her Atty. G. G. Henriques ...	...Julio Gomes Faria ...	147
Fortune, Jane	...Jangbahadur ...	253
France, W. H., heirs of ...	...Jno. W. Tafares ...	253
Fernandes, Louisa ...	...Philomena Teixeira ...	254
Fernandes, Antonio ...	...Illahi	359
Fernandes, Delphina ...	...Jas. Viapree & E. Salamally	408
Farnum, E. G. P. ...	...Jas. D'Andrade ...	408
Foxcraft, Eloise J. ...	...Marion C. Brandt ...	409
Fernandes, Manoel ...	...Claudino N. D'Agrella ...	562
Faria, John C.	...Joseph Mahdoo ...	562
Ferreira, Manoel ...	...Joao J. Rodrigues ...	614
Field, James Hooton ...	...Percy C. Wight ...	614
Ford, Hephzibah ...	...Hannibal Johnson ...	815
Fraser, Florence A. D. ...	...J L. Auraujo ...	816
Franklin, Jas. A. ...	.. D. E. Sharples ...	1,287
Fernandes, J. G. & W. ...	...A. G. Branco ...	1,287
Fernandes, M., Est. of ...	...Wm. Barkie ...	1,344
Do. ...	...J. G. Fernandes ...	1,346
Fernandes, Jno. ...	...J. A. Spencer ...	1,431
Field, E. E. A. ...	...P. C. Wight ...	1,432
Forshaw, T. W. decd., Est. of	...M. De Freitas ...	1,512
Farinha, G. F.	...E. D. de Freitas ...	1,554
Fernandes, M., Est. of ...	...A. T. da Silva ...	1,554
Farnum, Mildred ...	..M. Gonsalves ...	1,666
Gomes, John Julio ...	...John Correia ...	30
Gomes, Joao H. ...	...Eloise Burrowes ...	30
Gomes, Julia Augusta ...	...Joao Pedro Santos ...	30
Gonsalves, Christina, heirs of...	...John Sobers ...	97

Digitized by Google

REGISTRAR'S NOTICES—CONTINUED.

TRANSPORTS—(CONTINUED.)—

BY WHOM.	TO WHOM.	PAGE.
Guptar Sing	...Sanichar	98
Gomes, Julia Augusta ...	...Anthony N. Santos ...	98
Gomes, J., by his Attys. J. V. Caetano and J. C. Menzes...	...A. V. Caetano ...	98
Griffith, Cyril C... ...	...Samuel U. Ming ...	99
Gonsalves, Mary	...Walter A. Reynolds ...	204
Gonsalves, Christina, heirs of...	...John Sobers... ...	255
Gheera (rep. est. Barty, decd.)..	...C. T. Hebert ...	407
Gunning, Adriana C. ...	...J. W. Weeks ...	408
Ghoora	...Soobdar	495
Gonsalves, Francis, Jnr. ...	...Jose and A. L. Vieira ...	614
Gomes, Ignacio, heirs of ...	...Est. of Jose Gomes, decd.	615
Gomes, Jose, Exor. of ...	...Jose Gomes	616
Gopaul	...Ann Burnett ...	815
Gomes, Julia A.	...James T. Bishop ...	816
Gonsalves, John, Exor. of ...	...Julia Gonsalves ...	938
Ghoora	...Semiah	1,043
Griffith, Cyril C.	...Dookhun *et al* ...	1,130
Grant, Samuel D... ...	...John S. Gaskin ...	1,131
Giles, Henry R.	...F. O. Franker ...	1,179
Gomes, J. N.	...A. F. Cabral ...	1,287
Gonsalves, M.	...J. Figueira	1,288
Gittens, R. T., Atty. of ...	...Susan Giddins ...	1,346
Goring, E. decd., Est. of ...	...Sooluchny	1,512
Glasgow, D. A.	...Somaria	1,512
Garnes, S.	...P. V. Figueira ...	1,513
Gobin, Maradge	...Bindrabin	1,513
Gilzean, A. R., Atty. of ...	...Sanicherry	1,623
Do.	...Sookdiah	1,623
Harry, Ezekiel, as an heir of Pompey Prince ...	...Peter Job ...	99
Henriques, J. G., Atty. of Ursula Gomes de Faria Fields who is sole heiress of Francisco G. Faria... ...	...Julio Gomes de Faria ...	147
Hill, Luke Mullock ...	...Charles Aug. Roberts ...	147
Higgins, Edith A., heirs of ...	...Percy C. Wight ...	615
Herrell, Louis Gonsalves ...	...Philip M. Lovell ...	1,043
Henry, Edward	.. Hephzibah Ford ...	1,247
Hunter, Etheline C. ...	...Mahajan	1,247
Hinds, Emily	...Meraj	1,249
Humphrey, W. P., Atty. of ...	...John W. Tafares ...	1,249
Hicken, J. M. A. ...	...P. C. Wight ...	1,432
Himut, decd., Est. of ...	...Ramsurn	1,512
Henriques, J. deS. ...	...P. C. Wight ...	1,554
Herod, M. and K. ...	...Ramchhabila and anor. ...	1,624
Jamahir, Lal, by his guardian *ad hoc* Numia *alias* Dhunneah	.. Bajranghali	30
Jelabiah and othrs. ...	...Samuel E. Pollard ...	98
Jahagirom *alias* Ramjaum ...	...Jacob Fung ...	147
Jeetha, Heirs of... ...	...Manoel Vieira ...	254
Jowahir	...Mohabir	255
Jaundoo, R. N.	...The Incorporated Trustees of the Church in the Diocese of Guiana ...	408
Joe, Isabella	...Jas. N. David ...	563
Jhugroop	...Nunku	614
Jummun	...The Incorporated Trustees of the Church in the Diocese of Guiana ...	615
Jugganath, Heirs of ...	...Clement A. King ...	615
Joao, Maria	...J. A. D'Nobrega ...	815
Juga	...Beniram	816

Digitized by Google

REGISTRAR'S NOTICES—CONTINUED.

PAGE.

TRANSPORTS—(CONTINUED.)—

BY WHOM.	TO WHOM.	
Juga	...Ameer	816
Jahali	...Sunkersing ...	1,246
Jardine, Joaquina P. ...	...Jose Teixeira ...	1,248
Jones, F. E.	...C. B. Morris ...	1,346
Jasodia, Heiress to Est. Jadunandansingh	...Seesaram	1,347
Jhabbu and ors.	...Jowahir	1,553
Jack Cudjoe, decd., Est. of ...	...Gooljar	1,666
Kewalsing	...Purbeo... ...	147
Kalandar Das	...Ramparshad ...	359
King, Lynch	...Robt. Thompson ...	407
Kowsoolia	...Madray	937
Kelly, R & E. Est. of ...	...S. B. Bacchus ...	1,287
Kanga and ors.	...Jowahir	1,553
Leonora, Limited, The Pln. ...	...Leonora, Limited ...	29
Lal Jamahir by his guardian *ad hoc* Numia *alias* Dhunneah ...	...Bajranghali ...	30
Lopes, John	...John Gomes da Silva ...	31
Lopes, Francis and Esther White, heirs of Christina Gonsalves ...	...John Sobers ...	97
Local Government Board of British Guiana.	Maniran	98
" " "	..Boodwah	98
" " "	..Nathaniel Flushing and Montolah ...	98
Lawson, Moses	...Rupia	253
La Penitence Estates Co., Ltd.	...R. T. Mortley ...	254
Do. ...	...Colony of British Guiana..	358
Lakaraj	...Matao	407
Laughton, Mary, heir of ...	...J. P. da Silva ...	495
Lawrence, Helena ...	...Joseph A. Spencer ..	496
Laughton, Mary, heirs of ...	...Mary De Luci ...	614
Lullitt	...Oomrao Sing ...	614
La Penitence Estates Coy., Ltd.	...The Colony of British Guiana	614
Local Government Board of British Guiana.	Baboni	615
Laing, James A,... ...	...Dr. J. Sholto Douglas ...	713
Lopes, John, *et al* ...	...John V. Caetano ...	713
" " " ...	...Manoel J. Lopes ...	713
La Penitence Estates Coy., Ltd.	...Incorporated Trustees of the Church in the Diocese of Guiana ...	816
Lopes, Manoel J.,, Exors. of ...	...John Lopes	817
Lopes, John, *et al* ...	...Francis Dias ...	817
Laing, James A. ...	...A. J. S. Da Silva, *et al*...	938
Lam Joseph	...Jugroop	1,044
La Penitence Est. Coy., Ltd....	...Antonio D'Andrade and M. C. de Silva ...	1,044
" " ...	...Goorah	1,130
Lalta	...Bhikhan	1,247
La Penitence Estates Coy. Ltd	...Gujadhur	1,346
Local Government Board ...	...Sahibdeen	1,431
La Penitence Est. Co., (Atty. of)	...Chairman of British Guiana District of the Wesleyan Methodist Society,	1,513
Liverpool, Geo.	...Rampersaud and anor. ...	1,554
Menezes, J. C. and J. V. Caetano as attorneys of J. Gomes ...	...A. V. Caetano ...	98
Mearns, William ...	...Madray ...	147
Mathra or Mathura ...	...Boodnah ...	147

Digitized by Google

REGISTRAR'S NOTICES — CONTINUED.

		PAGE.
TRANSPORTS—(CONTINUED.)—		
BY WHOM.	TO WHOM.	
McIntosh and others, Estate of, by an heir, Elizabeth Babington ...	...Moorghen ...	203
McIntosh and others, Estate of by an heir, Elizabeth Babington ...	...Richard Andrew ...	203
Mackintosh, Abigail R. ...	...A. G. D'Aguiar ...	254
McIntosh, Duncan, Est. of ...	...The Presbytery of B.G. ...	255
Mohan ...	..Khalpu ...	303
Mohan ...	...Allarakhoo ...	303
Madhoo, Joseph ...	...L. E. Osborn ...	360
Milne, Maria M. ...	...J. G. Butts ...	407
Massiah, E. G. ...	...M. S. de Souza ...	408
Mackintosh, A. R. ...	...V. D. P. Woolford ...	408
Macpherson, C. A. ...	...A. P. Osborn ...	408
Motor Service Coy. Ltd. ...	...The Motor Service and Garage, Ltd. ...	495
McArthur, J. S. ...	...J. E. Millar ...	496
Moses, J. H. M., attorney of Motee, and Autar, heirs of Saggoo, decd. ...	..Francis G. Pereira ...	563
McConnell, Arthur J. ...	...Debipershad ..	564
Martin, Mary Elizabeth ...	...A. P. Sherlock and J. B. Cassels ...	817
Martins, Caesar V. *et al* ...	...Ghous Mohohamad ...	817
Mangolah ...	...Donald A. Peters ...	938
Moosah ...	...Somai ...	1,043
McTurk, Michael ...	...Jaipalsingh ...	1,130
" " ...	...Edward Henry ...	1,177
" " ...	...David A. Burnett ...	1,177
" " ...	...Christina Killikeliy ...	1,177
" " ...	...Henrietta Casey ...	1,178
" " ...	...W. H. Richardson ...	1,178
Mayers, Thomas ...	...Daniel Stephen ...	1,178
" " ...	...Gabriel Francis ...	1,245
" " ...	...Thomas Earl ...	1,245
" " ...	...Isaac H. Chin ...	1,245
" " ...	...Nathaniel Phillips ...	1,245
" " ...	...Ramsomaria ...	1,245
" " ...	...Lachminia ...	1,245
" " ...	...Chankasing ...	1,245
" " ...	...Pania ...	1,245
" " ...	...Ramnarain ...	1,246
" " ...	...Shewnarain ...	1,246
" " ...	...Babooie ...	1,246
" " ...	...Itwar ...	1,246
" " ...	...Lookhia ...	1,246
" " ...	...Boodhun ...	1,246
" " ...	...Peetan ...	1,246
" " ...	...Laldhary ...	1,246
" " ...	...Jhakri ...	1,246
" " ...	...Kowlesar ...	1,246
" " ...	...Agan ...	1,246
" " ...	...Jaikaran ...	1,246
Munna ...	...Joaquina P. Jardim ...	1,247
Mayers, Thomas ...	...M. J. Grant ...	1,287
" " ...	...Wm. Burton ...	1,287
Mayor and Town Council of Georgetown ...	...E. A. Phillips ...	1,288
Morgan, H. A., Est. of ...	...J. W. Brown ...	1,344
Mayor and Town Council of Georgetown ...	...J. H. Cox ...	1,431
Mendonça, F. ...	...Kasiram ...	1,432
Maynard, J. ...	...J. W. Weeks ...	1,513

Digitized by Google

REGISTRAR'S NOTICES—CONTINUED.

TRANSPORTS—(CONTINUED.)—		PAGE.
BY WHOM.	TO WHOM.	
Mayers, Thos. ...	...Lutchminea ...	1,553
Madho & Ors. ...	...Jowahir ...	1,553
Miller, A. C., Est. of ...	...Jankipersad and Parshad..	1,623
Numia, *alias* Dhunneah as guardian *ad hoc* of Lal Jamahir	...Bajranghali ...	30
Nascimento, Manoel by his Attorney John Vieira ...	...Aloysius C. O'Dowd ...	147
Nathekhan	...Baruddin	253
Nundnee	...Raghunath	495
Nathekhan	...Aladin	562
Nurse, Richard D. ...	...John Reis	562
Nicholson, Wilhelmina ...	...Elvira Waldrond ...	1,178
Nedd, Jane, Est. of ...	...Jaipaul	1,347
Nurse, R. D.	...J. J. Gonsalves ...	1,553
Nedd, Jane, Est. of ...	...Jaipaul	1,624
Official Receiver of British Guiana as Assignee of Sahibdeen	...Gajraj	254
Ouseley, Rose E., Estate of ...	...James T. Bishop ...	303
Official Receiver of British Guiana as Assignee of Sahibdeen	...Mungeah	496
Official Receiver of British Guiana as Assignee of Chas. Brumell	...Ulyses S. Grant ...	562
Official Receiver of British Guiana. rep. Mary D'Andrade, *n.c.m.*, *et al* ...	...Tannjaddi	563
Ouseley, Rose J., Heirs of ...	...Simonette V. Sears ...	614
Official Receiver of British Guiana rep. est. of Soorujbally	...Sanichari	615
Official Receiver as Assignee of James F. Webber ...	...Manoel J. DeFreitas ...	713
Official Receiver as Assignee of Henry Manson-Hing ...	...Emily Manson-Hing ...	817
Official Receiver as Assignee of Henry Manson-Hing ...	...John Ng-Chung ...	938
Ogle, James William ...	...Henry A. Britton ...	1,045
Official Receiver of British Guiana rep. est. of Angnoo	...Surajman	1,177
Do. do. do. ...	...Dwarka	1,177
Official Receiver of British Guiana rep. People Livery Stables, Ltd.	...F. J. Pollard ...	1,179
Ogeerkhan, Executor Est. of ...	..Dinally	1,286
Official Receiver of British Guiana rep. Estate of M. D'Andrade, *n.c.m.* ...	...Bhugayloo	1,346
Official Receiver rep. Est. Sahibdeen, Insolvent ...	...P. C. Wight ...	1,431
Official Receiver rep. Estate Sackuldeep, Insolvent ...	...Sirikissoon	1,554
Official Receiver rep. Estate Birodhi	...Bisasur	1,554
Official Receiver rep. Estate Khiratee	...Wm. Tang	1,623
Official Receiver, Guardian, Minors de Cunha... ...	...M. M. daSilva ...	1,667
Pereira, Bento ...	...Manoel Ferreira ...	29
Prince, Pompey, by one of his heirs Ezekiel Harry	...Peter Job ...	99

Digitized by Google

REGISTRAR'S NOTICES—CONTINUED.

TRANSPORTS—CONTINUED.)— By Whom.	To Whom.	PAGE.
Porter, Samuel, Est. of, by Exor. Wm. Ben. David ...	...John Smith ...	147
Pistano, John Joseph ...	...Raujoo ...	203
Parienen ...	...Soobramanien ...	303
Pariang ...	...A. Van Schalkwyck ...	305
Pereira, Sylvestre Nunes ...	...Manoel DeSouza ...	358
Phipps, Ernest N. ...	...Dolly Benjamin ...	359
Pereira, Jose N. ...	...J. N. Pereira ...	408
Public Trustee of B.G.. rep. Ests. of Melnoolall, decd., and Matilda Jaipaul, decd....	...Abdool Karim ...	562
Pendleton, Henrietta, and Mabel Elizabeth ...	...Delphina Fernandes ...	615
Pariang ...	...John F. Leca, *et al* ...	712
Parrett, Chas. A. ...	...Woodit ...	712
Pestano, Jose A. ...	...Meenatchee ...	816
Poor Law Commissioners, rep. Est. of Roopoo, decd. ...	...Robt. S. Williams ...	1,043
Pires, Victorine A. ...	...The Motor Service and Garage, Ltd. ...	1,044
Pestano, Manoel L. ...	...Louis F. Reis ...	1,044
Pounder, Edmund N. ...	...James Chin Choy ...	1,177
Pombo, Jose De Freitas ...	...Antonio Ferreira ...	1,178
Phillips, Elizabeth A. ...	...Joaquim C. Fernandes ...	1,249
Pistano, Polycarpia Paula ...	...Clara Gibson ...	1,249
Parkinson, Walter D. ...	...Manoel de Freitas ...	1,286
Pariang ...	...Monohur ...	1,431
Pistano, J. J. ...	...Sookhan ...	1,432
Perot, A. W., Est. of ...	...W. P. Lough ...	1,432
Pestana, M. L. ...	...P. C. Wight ...	1,554
Phagoo ...	...Tahdil ...	1,623
Payne, W. B. ...	...J. P. Santos ...	1,624
Parsan, decd., estate of ...	...Ramkhelawan ...	1,666
Quail, Jane ...	...Matilda Jardim ...	98
Ramruttunputtuch, heirs of ...	...Jagat	98
Raghoonandun and Anors. ...	...Samuel E. Pollard ...	98
Raghunath and Anors. ...	...Samuel E. Pollard ...	98
Runjeet	...Joseph B. Samson ...	146
Ramjaum, *alias* Jahagi ...	...Jacob Fung	147
Reid, Lauinia	...Pairaudeau, A. Mack ...	203
Ramputteah and Tarpon heirs of	...Meghoo	252
Rajkomarri	...Khublall	252
Rodrigues, Antonio ...	...Jose Vieira... ...	253
Ramsurnsing	...Veerappen	303
Ramowoter	...C. C. Roberts ...	359
Rughunath	...Lakaraj	406
Rea, Rev. Canon J. T. Roberts	...Wieting and Richter, Ltd.	495
Rosaalbux	...Gunshiam	562
Rasbeharry	...Imrith and Roachi ...	562
Rodrigues, Joao Jose ...	...Jose Gonsalves ...	562
Rodney, Charlotte D. ...	...Bhola	563
Ramdul	...Jugaroop	712
Rodrigues, John ...	...Maria Bella Gomes ...	713
Ranjoo	...Sookhanny	815
Ramdeen	...Mangri	816
Rea, Rev. Canon J. T. Roberts	...Alex. J. Chapman ...	817
Rootny	...Behari	937
Reis, Lauis Fernandes ...	...Pedro da Silva ...	1,044
Richardson, J. A. *et al* ...	...D. E. Sharples ...	1,248
Roach, Martha J. M. heirs of...	...Robert H. Birkett ...	1,286
Rampersaud, heir Est., Dassorat	...E. E. Kelly ...	1,345
Rogers, Hugh, Est. of ...	...Revd. J. T. Field ...	1,345
Rodrigues, J., Est. of ...	...J. G. da Silva ...	1,345
Roopan, Est. of	...Bipti ...	1,345

Digitized by Google

REGISTRAR'S NOTICES—CONTINUED.

MORTGAGES—(CONTINUED.)—

BY WHOM.	TO WHOM.	PAGE.
Davis, Susan Isabella ...	...The Demerara Mutual Life Assurance Society, Ltd. ...	30
Davidson, Brathwaite H. ...	...The B.G. Building Society, Ltd. ...	99
Da Silva, Sylvena Gomes ...	...The B.G. Building Society, Ltd. ...	147
Da Silva, Sylvena Gomes ...	...J. P. Santos ...	303
Dempster, Edith A. ...	...The B.G. Building Society, Ltd. ...	305
Delph, Albert ...	...B.G. Mutual ...	408
Dowding, James ...	...Albert Delph ...	408
Davidson, B. H. ...	...B.G. Building Society, Ltd...	409
De Faria, Joao A. ...	... do. do. ...	409
De Souza, Manoel ...	...William Fogarty. ...	409
Duguid, James ...	...The Hand-in-Hand Fire Insurance Coy. of B.G. Ltd..	563
David, Jas. Nelson ...	...The B.G. Building Society, Ltd. ...	563
De Cairos Bros. & Coy. ...	...John P. Santos ...	712
De Freitas, M. J. C. ...	...B.G. Mutual ...	816
Dyer, Philip H. ...	...Hand-in-Hand Mutual ...	817
Da Silva, Joao G. ...	...Sylvestre, S. de Freitas ...	937
De Paiva, Manoel ...	...Jas. O'Dowd Egan ...	937
D'Araujo, John L. ...	...B.G. Building Society, Ltd....	938
De Freitas, Jacinto S. ...	...Da Sylvestre, A. Francisco ...	1,043
D'Nobrega, Jose A. ...	...B.G. Building Society, Ltd....	1,044
Da Silva, Pedro ...	...Jose N. Pereira ...	1,044
D'Andrade, A., *et al* ...	...Hand-in-Hand Mutual ...	1,045
De Cambra, V. and M. V....	...B.G. Building Society, Ltd....	1,179
De Barros, Antonio F. ...	...The Demerara Mutual ...	1,249
Da Silva, Jose Gomes ...	...J. P. Santos ...	1,288
Douglas, Jas. H. Sholto ...	...Percy C. Wight ...	1,289
Da Silva, J. G. ...	...J. N. Pereira ...	1,345
D'Ornellas, F. ...	...J. P. Santos ...	1,345
De Souza, J. B, ...	...Hand-in-Hand ...	1,347
De Freitas, M. ...	...J. P. Santos ...	1,347
do. ...	...Hand-in-Hand ...	1,513
Dos Santos, A. G. ...	...J. P. Santos ...	1,553
Edwards, Sarah Jane ...	...The Dem. Mutual Life ...	409
Faria, Feliciano Gomes ...	...Joao Gomes D'Aguiar ...	29
Faria, Julio Gomes ...	...Hand-in-Hand ...	147
Fernandes, Guilhermina ...	...B.G. Building Soc., Ltd ...	496
Figueira, Manoel, and Manoel Gonsalves ...	...Jose N. Santos ...	562
Fernandes, Antonio H. ...	...J. P. Santos ...	614
Fernandes, John, *et al* ...	...Jose J. Gonsalves ...	939
Ford, Charles H. ...	...B.G. Building Soc., Ltd ...	1,248
Figueira, Manoel ...	...Hand-in-Hand ...	1,289
Field, Rev. J. T. F. ...	...J. P. Santos ...	1,345
Fraser, Alice ...	...M. de Souza, N.C.M. ...	1,431
Figueira, P. V. ...	...B.G. Building Soc., Ltd ...	1,554
Gonsalves, Manoel, and Manoel Figueira ...	...Jose N. Santos ...	562
Gonsalves, Jose ...	...B.G. Building Soc., Ltd. ...	562
Gordon, John Paul ...	...The Dem. Mutual ...	563
Gomes, Jose, Exors. of ...	...The Hand-in-Hand ...	616
Gomes, Jose, Exors. of ...	...Johanna Gomes ...	616
Gordon, Thos. McC. ...	...Hand-in-Hand ...	712
Gonsalves, Manoel ...	...Demerara Mutual ...	816
Grant, U. S. ...	...B.G. Building Soc., Ltd. ...	1,432
Godday, S. ...	...Demerara Mutual ...	1,513

Digitized by Google

REGISTRAR'S NOTICES.—CONTINUED.

MORTGAGES—(CONTINUED.)—

BY WHOM.	TO WHOM.	PAGE.
Hope, Samuel	...M. P. Camacho ...	253
Hutson, D. M.	...The Hand-in-Hand ...	304
Hinds, Samuel A. ...	...The B. G. Building Society, Ltd.	305
Holder, J. A.	...The Demerara Mutual ...	409
Heyliger, Edwin ...	...The B. G. Building Society, Ltd.	496
Hutson, D. M.	...The B G. Building Society, Ltd.	1,554
Joseph, Thomas Augustus ...	...Manoel Gonsalves Jardim	29
Joe, Isabella Matilda ...	...John Pedro Santos ...	30
Jones, F. E., Est. of; and Est. of Julia H. Jones ...	...J. P. Santos	303
Joe, Alfred	...The B. G. Building Society, Ltd.	409
Jardine, Joaquina P. ...	...The B. G. Building Society, Ltd.	1,248
King, Clement A. ...	...The Hand-in-Hand ...	615
King, George F. ...	...B. G. Mutual ...	1,286
Kingston, M. A.	...B. G. Building Society ...	1,623
Law, James T.	...The B. G. Building Society, Ltd.	562
Lopes, John and Carlos ...	...Demerara Mutual ...	938
Lewis, Magaret Ann ..	...Percy C. Wight ...	1,131
Lopes, Manoel J. ...	...B. G. Mutual ...	1,248
Mendonça, Augusto ...	...B. G. Mutual Guarantee Fire Insurance Coy. Ltd.	254
Ming, Samuel U. ...	...The Hand-in-Hand ...	615
Mahajan	...B. G. Building Society Ltd	1,248
McLean, Margaret Ann ...	... „ „ ...	1,248
Matthews Alleyne E. ...	...Manoel J. de Freitas ...	1,287
Mendes, T.	...B. G. Mutual ...	1,623
Nedderman, Herman ...	...B. G. Building Soc. Ltd..	615
O'Dowd, Aloysius Chas. ...	...James O'Dowd Egan ...	203
Osborn, Lilian E. ...	...The Demerara Mutual ...	409
Osborn, Arthur P.	... „ „ ...	409
Peters, Donald Augustus ...	...Joao Pedro Santos ...	30
Peters, Donald Augustus ...	...Joao Pedro Santos ...	254
Pounder, E. N.	...B. G. Building Soc. Ltd...	305
Pistano, Manoel	...The Hand-in-Hand ...	563
Pestano, Manoel L. ...	...Demerara Mutual ...	816
Pestano, Joao A. ...	...B. G. Building Soc. Ltd...	1,130
Pollard, F. J.	...J. P. Santos... ...	1,180
Phillips, Edwin A. ...	...B. G. Building Soc. Ltd.	1,288
Roberts, Chas. A, ...	...The Dem. Mut. Life Assr. Soc. Ltd.	496
Rodrigues, John	...B. G. Building Soc. Ltd...	1,044
Reis, Louis F.	...Joao P. Santos ...	1,044
Rasulan	...B. G. Building Soc. Ltd.	1,248
Rogers, Joel	... Do. ...	1,667
Schulz, Barbara Hort. ...	...Demerara Mutual Life Assurance Society ...	359
Shanks, Cecelia M. ...	...B. G. Building Soc., Ltd..	1,249
St. Valle, Cyril	... Do. do.	1,288
Soares, Jose	...B. G. Mutual ...	1,623
Sherritt, J. R. and ano. ...	... Do. do. ...	1,666
Sobers, John	...B. G. Building Society ...	1,667

Digitized by Google

REGISTRAR'S NOTICES—CONTINUED.

PAGE.

MORTGAGES—(CONTINUED.)—

BY WHOM.	TO WHOM.	
Todd, John Francis ...	...Demerara Mutual ...	360
Thompson, E. C.	...B. G. Building Soc., Ltd..	409
Tafares, Henrietta C. ...	...J. P. Santos ...	1,248
Teixeira, Jose	...B. G. Building Soc., Ltd.,	1,248
Tower Hotel, Limited ...	...Est. P. L. de Saffon, decd.	1,288
Thompson, J.	...J. P. Santos ...	1,432
Vieira, Francis	...Joao Pedro Santos ...	99
Velloza, M. deF. ...	...Demerara Mutual ...	1,179
Van Sertima, Georgiana A. ...	...B. G. Building Soc., Ltd..	1,249
Wishart, Reginald Forshaw ...	...The Dem. Mutual Life	31
Willems, P. J.	...Evan Wong... ...	303
Woolford, Eustace G. ...	...Est. P. L. de Saffon, decd.	614
Wharton, Jas. A.... ...	...B. G. Building Soc., Ltd.	316
Wood, George W. ...	...Est. Alex. Fraser, *n.c.m.*...	938
Waldrond, Elvira ...	...B. G. Building Soc., Ltd...	1,178
Wishart, W. DeW., Atty of...	...B. G. Mutual ...	1,431
Wight, P. C.	...Demerara Mutual ...	1,623
Weatherhead, C. R. and anor...	...B. G. Mutual ...	1,666

COUNTY OF BERBICE.

MORTGAGES—

Cox, Samuel T. ...	...B.G. Building Soc., Ltd...	1,296
Davson, S. & Co., Ltd. ...	...Colonial Bank ...	152
Do. ...	...Allan E. Messer & anor ...	153
Duggin, T. B. ...	...B.G. Building Soc., Ltd...	366
Jones, Henry E. ...	... Do. ...	1,355
Manning, A. E. ...	...I. E. A. Patoir ...	1,519
Peters, Donald A. ...	...J. P. Santos ...	35
Do. ...	... Do. ...	259
Sunia ...	...T. Dharry ...	1,439
Westley, Joseph C. ...	...B.G. Building Soc., Ltd...	1,050

REGISTRAR'S NOTICES—MARSHAL'S BRANCH.

COUNTIES OF DEMERARY AND ESSEQUEBO.

EXECUTION SALES—

Abreu & Rodrigues	vs.	Maria Gomes Camacho ...	514
Blunt, G. A.	,,	Jeremiah & Mary Langevine ...	162
B. G. Fire Ins. Coy.	,,	Proprietor lot 187, Bourda ...	162
B.G. Buildg. Soc., Ltd.	,,	Proprietor lot 7, Vreed-en-Hoop ...	215
Do.	,,	Doolam ...	266
B.G. Fire Ins. Co., Ltd.	,,	Proprietor S½ lot 346, North Cumingsburg..	318
Blunt, G. A.	,,	J. J. & M. Langevine ...	514
Bettencourt & Co., Ltd., G.	,,	Sackuldeep ...	629
Do.	,,	Arthur J. Robinson ...	1,058
B.G. Buildg. Soc., Ltd.	,,	Lot No. 60, Pln. Triumph ...	1,140
Do.	,,	W½ lot 55, Werk-en-Rust ...	1,192
B.G. Pawnbroking and Trading Co., Ltd.	,,	Proprietor ½ lot 46, Bourda ...	1,443
B.G. Buildg. Soc., Ltd.	,,	Ellen Chester ...	1,630
Chung, T. A.	,,	Ramdial	108
Cozier, Samuel	,,	S. Brumell	268
Cannon, Nelson	,,	Coomar Maraj	514
Chin Choy, James	,,	Abdool Rahim	827
Canal Polder Author.,	,,	25 acres of land Pln. The Bell ...	1,057
Cannon, Nelson	,,	Coomar Maradge	1,142
Chin Choy, James	,,	Abdool Rahim	1,261
Clarke, Louisa	,,	Benjamin Goring	1,358

Digitized by Google

REGISTRAR'S NOTICES—MARSHAL'S BRANCH—CONTINUED.

PAGE.

EXECUTION SALES—(CONTINUED.)—

DeSaffon, Pierre Louis, Estate	vs.	W½ 48, Werk-en-Rust	...	377
DeFreitas, Maria J.	,,	W. J. McK. Lord ...	...	429
D'Aguiar, J. G.	,,	A. P. S. and C. V. Martins	...	514
DeFreitas, Maria Theresa	,,	Parlow ...	...	581
Do. do.	,,	J. G. D'Silva ...	...	949
Denny, Alfred Dawson	,,	Caroline Watkins ...	...	1,057
DeFreitas, Maria Theresa	,,	Joao Gomes DaSilva ...	...	1,141
DeFreitas, Maria Jose	,,	A. R. F. Webber nnd G. Seymour	...	1,142
Doobrey	,,	Jeffery Dyett ...	...	1,191
DeFreitas, Maria Theresa	,,	J. G. DaSilva ...	...	1,193
Demerara Mutual Life Assur. Society, Ltd.	,,	E. L. Greene ...	...	1,304
DeFreitas, Maria Jose, widow	,,	Lots 228 and 229, North Cumingsburg	...	1,304
DeFreitas, Maria J., widow	,,	William J. McK. Lord	...	1,442
DeFreitas, Maria Jose, widow	,,	Edward Lyalls Greene	...	1,521
Doobrey	,,	Jeffery Dyett ...	...	1,560
Edwards, Clyde	,,	Matilda Cadogan ...	...	428
Edwards, Clyde	,,	Matilda Cadogan ...	...	949
Forshaw, George Whitfield	,,	Diana King ...	...	1,673
Gomes, Joseph J.	,,	Anna Joseph ...	...	726
Hing Cheong & Co., Ltd.	,,	John Woolford London	...	827
Hing Cheong & Co., Ltd	,,	William Man-son-Hing	...	1,443
Jasmins, D. G.	,,	A. C. Perreira ...	...	949
Jasmins, D. G.	,,	A. C. Pereira ...	...	1,303
Kewall	,,	Mootasing ...	...	828
Khan, Mohamed Yasin	,,	Khiratee ...	...	1,056
Local Authority	,,	E½ lot 7, section A, Good Intent and Sisters ...	...	40
,, ,,	,,	S½ lot 56, section A, Good Intent and Sisters ...	...	40
,, ,,	,,	S½ lot 75, Agricola ...	...	41
,, ,,	,,	N½ lot, 174 ,, ...	...	41
,, ,,	,,	Lot 18, Maria Johanna	...	41
,, ,,	,,	Lot 23, ,, ...	...	41
,, ,,	,,	Lot 92, ,, ...	...	41
,, ,,	,,	S½ lots 1 and 11, Ridge	...	41
,, ,,	,,	Lot 6 and 16 ,, ...	...	41
,, ,,	,,	N½ lot 7 and 17 ,, ...	...	41
,, ,,	,,	N¼ lot 8 and 18 ,, ...	...	41
,, ,,	,,	S¾ lot 8 and 18 ,, ...	...	41
,, ,,	,,	N½ lot 9 and 19 ,, ...	...	41
,, ,,	,,	S½ lot 9 and 19 ,, ...	...	41
,, ,,	,,	S½ lot 10 and 20 ,, ...	...	41
,, ,,	,,	Lot 2, section A, Good Intent and Sisters...		107
,, ,,	,,	Lot 14, section G, Anns Grove & Two Friends		107
,, ,,	,,	Lot 39. ,, ,, ,, ,, ...		107
,, ,,	,,	Lot 41, ,, ,, ,, ,, ...		107
,, ,,	,,	N½ 67, ,, ,, ,, ,, ...		107
,, ,,	,,	Lot 68, ,, ,, ,, ,, ...		108
,, ,,	,,	W½ of W½ 14, section B, Anns Grove and Two Friends ...	...	108

Digitized by Google

REGISTRAR'S NOTICES—CONTINUED.

TRANSPORTS—(CONTINUED.)—

BY WHOM.	TO WHOM.	PAGE.
Rhadia and anor. ...	...Manna	1,346
Rodgers, L. and heirs J. Nedd	...Jaipaul ...	1,347
Richards, A. B. and Ors. ...	...Gooljar ...	1,431
Ramjeawon	...J. J. Henriques ...	1,553
Roach, L. P. J.	...T. Mendes	1,623
Smith Bros. & Coy. Ltd. ...	...Ethel Christina Angoy ...	30
Santos, Joao Pedro ...	...Isabella Matilda Joe ...	30
Sing, Guptar ...	...Sanichar ...	98
Sukhrani & Dhirajea, heirs of Ramruttumputtuch ...	...Jagat ...	98
Seetram ...	...Joseph B. Samson ...	146
Samson, Joseph Barrington ...	...Ramtahal ...	146
Spooner, Isabella Henrietta ...	...Sylvena Gomes da Silva...	147
Sampson, Philip Manion ...	...Charles Cupido ...	148
Sampson, Philip Manion ...	...John De Freitas ...	148
Sampson, Philip Manion ...	...John Napoleon McLean..	148
Sampson, Philip Manion ...	...John Dias ...	148
Spencer, Mary Ann ...	...Henriquetta Gomes ...	203
Sealey, Robert, and Louisa Carter ...	...Dinally ...	204
Stephens, Alex. Jamieson ...	...Pedro Rego ...	253
Sahibdeen, Est. of by the Official Receiver of British Guiana, as Assignee ...	...Gajraj ...	254
Santos, J. P. ...	...J. Madhoo ...	359
Sahadeo ...	...Goolsafia ...	408
Swina ...	...Bodhsen ...	495
Simmons, Amelia, *et al* ...	...Hazaree ...	495
Sewnath ...	...Budhun Lall ...	562
Slater, James ...	...M. J. C. de Freitas ...	615
Stafford, Adriana C., Atty. of...	...George W. Wood ...	938
Sheocharan ...	...Bishun Deyal ...	1,129
Sanijhawen ...	..Lakhansing, *et al* ...	1,130
Solomon, Harry H. ...	...W. E. Lewis ...	1,130
Sheik, Abdulla ...	...Gokal ...	1,179
Sital ...	...Bipat ...	1,247
Stevenson, C. A. and A. J. M....	...P. Pistano ...	1,346
Soomaria and anr. ...	...Manna ...	1,346
Subachunee, Est. of ...	...Waziran ...	1,346
Simmons, A. and anr. Sam, E. and anr. }	...Gooljar ...	1,431
Stuart, E. Est. of ...	...E. C. Hunter ...	1,431
Sumareah ...	...Itwaru ...	1,512
Spencer, G. A. ...	...David Foo ...	1,553
Town Clerk of Georgetown ...	...Prithpaul Sing ...	203
Tarpon and Ramputteah, heirs of ...	...Meghoo ...	252
Tranquada, Joao R. ...	...Julio Jardim ...	305
Tafares, Henrietta C. ...	...Budu and Noor Mahamed.	496
Thomas, Robt. Dudley, heirs of..	...George F. King ...	1,130
" " " " ...	...K. O. F. Goodridge ...	1,130
" " " " ...	...Ruth Ramdihul ...	1,130
Thompson, Robert ...	...Lynch King ...	1,345
Thomas, M. D. decd., Est. of...	...Dukhusing ...	1,512
Tula, Exor. Est. of decd. ...	...Fooljharia ...	1,553
Vieira, Jose	...Ramdhani	147
Vieira, John, as Atty. of Manoel Nascimento	...Aloysius C. O'Dowd ...	147
Van Genderen, G. H. and anor.	...Thom & Cameron, Ltd. ...	360
Do. ...	... Do. ...	360
Vieira, Roman	...John J. Rodrigues ...	712
Vieira, Francisco ...	...Antonio F. Cabral ...	938

Digitized by Google

REGISTRAR'S NOTICES.

PAGE.

ACCOUNTS FILED—

Barreiro, minor 631
Bourne, minors 1,245
Brebner, minor W. J. 379, 608
B. G. Ice Company, Ltd. 10, 1,632
Browne, J. T. 139

Cabral, Est., minor A. F. 1,632
Campbell, Est., minor 1,632
Caneiro, M. 10
Carew, F. A. 1,632
Carew, T. A. 10
Chapman, minors 1,282
Chester, minors M. V. B. and E. R. C. 631
Comacho, J. 10, 1,632
Correira, Est., minor F. P. 1,632

De Cunha, Est., minors J and C. 1,632
De Freitas, deceased, Jose 1,632
De Mattos, A. C. 10, 1,632
De Souza, Est., M. (N.C.M.) 1,632
De Souza, M. G. 1,632

Evans, Est., minor J. 1,632

Fernandes, minor U. 1,143
Franker, E. S. 10
Fraser, Est., minor A. (N.C.M.) 1,632

Gaskin, Tafares and Carew 10, 1632
Gaskin, W. A. 10, 1632
Gilkes, J. I. 10
Gomes, Est., minors A. M. and O. M. 1,632
Gomes, minor Germano 1,245
Gonsalves, Est., minor D. 608

Haggin, Frank 1,224
Hamstead, Est., minor J. J., (N. C. M.) and Lilian Bagot ... 1,632
Hubbard, Thos. 269
Hunter, Lilian 10, 1,632

Kai Borgstrom 10, 1,632

Leca, M. 10
Logan, J. 10, 1,632
Lough, J. 10, 1,632
Lugard, deceased, Est. L. C. 1,365

Meade, Est. minor J. A. 1,632
Mendonca, minor L. 630
Mohamed Ihmial 10, 1,632
Moses, Cuffy (N.C.M.) 44

Ng-a-Fook 10, 1,632

Pang-a-Mong 608
Paterson, J. D. 10
Perot, decd,, A. W. 608
Pestano, jnr., and Bros., Est. of Manoel 1,092
Pestano, John 1,632
Pestano, M., jnr. 10, 1,632
Pestano, Est. minor M. L. 1,632
Peters, Est. minors H. and V. 1,632
Pistano, J. 10
Pistano, M., jnr., & Bros. 10
Pooler, A. 1,632

Richards, Est. minor 1,632
Rodrigues, Est minor M. C. 1,632
Rose, Est. minor J. 1,632

Digitized by Google

REGISTRAR'S NOTICES—CONTINUED.

PAGE.

ACCOUNTS FILED—(CONTINUED.)—

Tello, C. A. 10
Tronchin, C. T. 10, 1,632

Valladares, J. L. 139
Van Lange, G. S. 10, 1,632
Vieira, A.... ... ... 10, 1,632
Vieira, Est. minors A. and C... 1,632

Wakefield & Co., C. 10
Walls, J. 10, 1,632
Wardle, T. 10, 1,632
Wilton, Est. minor J. R. 1,632

PATENTS—

Del Prato, V. and C. 111
Deny, Robert, Agent H. H. Laurence 1,143

Henning, Wm. 1,092

Lumiere, Louis, Attorney W. S. Cameron 44
Lawrence, W. A. Agent E. G. Woolford 293

McMullen, G. B. 1,143

Van der Linde, H. T. G. 10
Van Der Toorn, J. J. W. H., Agent J. A. King... ... 293

Notice of issue of Licences of Patent Agents 1,244

INSOLVENTS DISCHARGED—

Re J. M. Aird 61
Re Estate M. F. Nobrega, debtor 701

ASSIGNEE'S DISCHARGED—

A. F. DeSouza, M. DeSouza, M. DeFreitas, Jaundoo, C. A. Charles, M. DaSilva, ... 727
Re A. H. George, Carl Wolter, Paraboo, Asmanallie ... 727
N. Cohen, Yearwood Brothers, Hakim Khan, Chas. Bromley, C. A. Tello, C. M. DaSilva, A, W. Whiteman 728
Re J. E. Lane, F. G. Quintal, C. P. Thompson, W. F. Rose, C. Gonsalves 728
C. C. Buie 729
Re H. DeC. Belgrave 829
" Estate E. Higgins, W. T. Chilcott 829
" E. S. Franker, David Foo 829
" S. A. Dardier 830
" Manuel Menezes 1,305
" Romney & Barbour 1,523

MISCELLANEOUS—

In the matter of the Companies Ordinance, 1898 ... 292
Notice of Order made for winding up The People's Livery Stables ... 630
List of Cases for Trial ... 44, 270, 815, 1,283, 1,511, 1,641
List of Persons Convicted 236, 516, 985, 1,384, 1,566

Digitized by Google

REGISTRAR'S NOTICES—CONTINUED.

PAGE.

NOTICE OF COMPANIES TO BE STRUCK OFF REGISTER—

(1.) The Puruni Gold and Diamond Dredging Syndicate, Limited ... 631
(2.) The Forbes Diamond Syndicate, Ltd. 631
(3.) The Marshall Diamond Syndicate, Ltd. 631
(4.) The Maharba Syndicate, Ltd. 631
(5.) Walcott's (Barima), Ltd. 631
(6.) Walcott's (Barima), Ltd. 631
(7.) The North West District Syndicate, Ltd. 631
(8.) The New Hamburg Company, Ltd. 631
(9.) Aruka Syndicate, Ltd. 631
(10.) United Diamond Mining Company of British Guiana, Ltd. ... 631
(11.) The Vinton-Wiltshire Corporation, Ltd 631
(12.) Black, Ltd. ... 631
(13.) The Cove & John Sugar Estates Co., Ltd. 631
(14.) Price Co., Ltd. 631
(15.) Lewis & Nurse, Ltd. 631
(16.) Demerara Mercantile Association, Ltd. 631
(17.) Barima Gold Mining Company, Ltd. 1,282
(18.) Scott and Company, Ltd. 1,282

LEASES DEMERARY AND ESSEQUEBO—

By Whom.	To Whom.	
Bettencourt, G. ...	...Sandbach, Parker & Co....	261
Brand, Janet ...	... Do. ...	261

COURT HOLIDAYS 976

TRANSPORTS AND MORTGAGES—

Time for lodging instructions for advertisements ... 44

COUNTIES OF DEMERARY AND ESSEQUEBO.

TRANSPORTS—

By Whom.	To Whom.	
Andrew, James ...	...Manoel P. Camacho ...	31
Ali, Muhammud ...	...Cyril Chapman Griffith ...	253
Ali, Muhammud ...	...Charles Griffith	253
Allan, Geo. and anr. ...	...Thom & Cameron, Ltd. ...	360
Do. ...	... Do. ...	360
Andrew, James ...	...James Dowding ...	563
Autar & Motee, heirs of Laggoo, decd	...Debipershad ...	564
Altaffhusain	...Matirania	613
Adams, James C. ...	...Manoel Vieira ...	1,043
Anderson, Charles W. ...	...F. O. Franker ...	1,179
Aubeluck	...Bud King Lang ...	1,287
Alves, A.	...Bhugwandin ...	1,431
Autar	...Ramcharan	1,512
Ashby, E. A. ...	...H. Blenman ...	1,554
Bollers, John ...	...Joao Pedro Santos ...	30
Branco, Antonio G. ...	...Francis Vieira ...	99
Beauseaubers, Susan, as heir of Sophia Beauseaubers ...	...Mildred Farnum ...	146
Bhagaloo	...Gopi	147
Babington, Elizabeth, as an heir of Mary McIntosh and ors...	...Moorghen ...	203
Babington, Elizabeth, as an heir of Mary McIntosh and others	...Richard Andrew ...	203
Bannister, Cyril Sydney...	...Smith Bros. & Coy., Ltd.	203
Bowen, James Edward ...	...Ghoora	253
Bourne, Andrew Josephus ...	...Emanuel Roberts ...	253
Bagot, Catherine, Exors of ...	...The minor Jumrati *et al*...	303
Bhola	...Doman	359

Digitized by Google

REGISTRAR'S NOTICES—CONTINUED.

TRANSPORTS—(CONTINUED.)—

BY WHOM.	TO WHOM.	PAGE.
B. G. Mutual	...Albert Delph ...	359
Do.	...A. N. Santos ...	360
Bettencourt, G.	...G. F. King... ...	360
Bundhun	...Jhaukaru	407
Beckner, J. B.	...The General Conference ... Corporation of Seventh day Adventists ...	407
Bowen, Jas. E.	...Ghoora	409
Bhoodeah	...Shubruti	495
Bourne, William J., Exors. of B. G. Building Society, Ltd. ...	...Hermann Nedderman ...	496
	...Guilhermina Fernandes *et al*	496
Barclay, R. A., Attorney of...	...Evan Wong ...	562
Bruce, Francis	...Thomas A. Chisholm ...	815
Brandes, John A, *et al* ...	...Urangiya	817
Birkett, Robert H. ...	...Joao A. Pestana ...	938
Burnham, Thomas ...	...Gurdial	1,043
Bishop, James	...Juliao N. Gomes ..	1,043
Brummell, Jos. M. ...	...M. P. Camacho, Snr. ...	1,043
B. G. Buildings Society, Ltd....	...John Rodrigues ...	1,044
Bolton, Harry A... ...	...Nathan A. Barnwell ...	1,129
Budha	...Budhun Lall ...	1,129
Bacchus, Lucien, heirs of ...	...Khoolin	1,130
Bascom, C. L., Exors. of ...	...Cove & John Sugar Estat s Coy., Limited ...	1,179
Bipat	...Sital	1,247
Birch, W. W.	...Mrs. Ho-a-Shoo ...	1,247
Bettencourt, Gregorio ...	...The Tower Hotel, Ltd. ...	1,247
Bunnia	..Chas. T. Hebert ...	1,249
Bettencourt, Gregorio ...	...The Tower Hotel, Ltd. ...	1,286
Babooni	...Goolab	1,286
Beecho	...Rohim Box	1,287
Bento, F. G. ...	... F. G. De Barros ...	1,287
Bernard, Cornelius, Est. of ...	...Runglall & anor. ...	1,314
Backker, A. C. W. ,,	...Parmesur	1,344
Brathwaite, Sarah	...Sprostons, Ltd. ...	1,433
Birkett, R. H. ...	...J. O. Roach... ...	1,512
British Guiana Pawnbroking and Trading Co., Ltd. ...	...P. E. and E. R. E. Gordon.	1,554
Beendeal	...Bipat	1,622
Bettencourt, G. ...	...G. F. King	1,623
Brijmohan	...Nasibun	1,666
Barker. J. W. A. ...	...A. A. Phillips ...	1,667
Collette, M. P., as executor of Estate of Jose D'Aguiar, decd	...John Pedro Santos ...	30
Colony of British Guiana ...	...James Thorrington ...	98
Cabral, Antonio F., executor of Maria de Freitas ...	...J. R. Tranquada, Jnr. ...	98
Caetano, J. V. & J. C. Menzies as Attys. of J. Gomes ...	...A. V. Caetano ...	98
Cheeks, Henry Adolphus ...	...Julia Augusta Gomes.. ...	148
Colony of British Guiana ...	...Dhorha	203
Carter, Louisa, and Robert Sealey	...Dinally	204
Chung-a-Young ...	...Joao C. Faria	252
Colony of British Guiana ...	...Alex. Jamieson Stephens	253
Caldeira, Manoel, heirs of ...	...Sabino Caldeira ...	305
Caldeira, Sabina ...	...Felix Caldeira ...	305
Colony of British Guiana ...	...Guya	358
Calanderdos... ...	...Rampershad ...	359
Cabral, Antonio F.	...J. A. de Faria . .	359
Colony of British Guiana ...	...The Demerara Co., Ltd....	359
Chase, James Robt. ...	. .Aboobokur	360
Codrington, John, *et al* ...	...Sahadeo	408

Digitized by Google

REGISTRAR'S NOTICES—(CONTINUED.)

TRANSPORTS—(CONTINUED.)—

BY WHOM.	TO WHOM.	PAGE.
Correa, Vic. J. ...	...A. N. Santos ...	495
Cannegeiter, Thos. S. ...	...John Paul Gordon ...	563
Campbell, Lavinia F., decd., by admr. P. M. Sampson ...	...Thomas Lynch ...	563
Carruthers, Antoinette M. ...	...De Cairos Bros. & Co. ...	712
Colony of British Guiana ...	...Fanny E. Thompson ...	816
" " ...	...George N. Harris ...	816
Choy, Thomas ...	...Philip H. Dyer ...	817
Colony of British Guiana ...	...Jose de Freitas	938
" " ...	...Est. of Roopoo, decd. ...	1,043
Caetano, A. V. ...	...A. F. de Barros ...	1,178
Colony of British Guiana ...	...Gurusami	1,178
" " ...	...Brijmohun	1,178
Campbell, Annie G. ...	...Georgiana A. Van Sertima	1,247
Colony of British Guiana ...	...Rughoonundun	1,249
" " ...	...Doorgapersad ...	1,249
Cabral, A. F., decd. (Est. of)...	...J. G. da Silva ...	1,288
Carrington, C. ...	...Hy. Adams	1,344
Colony of British Guiana ...	...John Davidson ...	1,346
Chatoo, Est. of ...	...Jos. Alexander ...	1,432
Colony of British Guiana ...	...Dhorha	1,553
Chung-Schee, T. A. ...	...Chung Wee... ...	1,553
Colony of British Guiana ...	...Est. Sackuldeep	1,554
Colony of British Guiana ...	...Sandbach, Parker & Co....	1,554
Do. ...	...Estate A. C. Miller ...	1,623
Da Silva, Antonio J. S. ...	...Thomas Augustus Joseph...	29
Dhunneal, *alias* Numia, as guardian *ad hoc* of Lal Jamahir ...	...Bajranghali ...	30
Da Silva, Jose Louis ...	...Joao Pedro Santos ...	30
D'Aguiar, Est. of J., by Exor. Manoel P. Collette ...	... Do. ...	30
Dukenty ...	...Fakeer ...	31
Dhirajea & Sukhrani, heirs of Ramruttunputtuck ...	...Jagat ...	98
De Freitas, Maria, Est. of, by Exor. A. F. Cabral ...	...J. R. Tranquada, Jnr. ...	98
Davidson, John ...	...Nathaniel Brathwaite ...	99
Delph, Albert ...	...Joao Pedro Santos ...	99
Dwarka ...	...Khatui ...	147
David, William Benjamin, as Exor. of Samuel Porter ...	...John Smith ...	147
Dummett, Joseph ...	...Isabella H. Spooner ...	147
Dukaran ...	...Junaram ...	254
De Souza, Francis F., heirs of...	...Augusto Mendonça ...	254
D'Andrade, Manoel ...	...Ameer ...	254
De Freitas, Antonio, Est. of ...	...A. & J. de Abreu ...	254
De Castor, F. A. ...	...Rasulan ...	303
Dwarka ...	...Khatui ...	303
DeCaires, L., Atty. of ...	...Mary Gonsalves ...	303
De Souza, F. F., heirs of ...	...John H. Gomes ...	304
De Silva, Francis ...	...Manoel Vieira ...	304
D'Ornellas, Augusto ...	...C. C. Roberts ...	359
D'Abreu, Manoel ...	...A. Lyken ...	359
D'Andrade, M. J., Est. of (Official Receiver) ...	.. Tannjaddi ...	359
De Freitas, H. J. ...	...S. Rowland ...	407
De Freitas, C. A. ...	...Poppy Barrow ...	409
De Freitas, Isabella Rose ...	...Nathaniel Brathwaite ...	496
D'Agrella, Claudino Nunes ...	...Joaquim de Nobrega ...	561
De Souza, Manoel ...	...Antonio Pakon ...	615
Do. ...	...Benjamin Gibson ...	615
De Lima, John ...	...Edward Cadogan and Sam. Best ...	713

Digitized by Google

REGISTRAR'S NOTICES—CONTINUED.

TRANSPORTS—(CONTINUED.)—

BY WHOM.	TO WHOM.	PAGE.
De Freitas, M. J. Clement ...	...Antonio Gomes ...	713
De Freitas, Harry J. ...	...Stephen Rowland ...	815
Dos Santos, John ...	...E. G. Woolford and E. A. W. Sampson...	1,043
De Haart, Annie ...	...Louis G. Herrell ...	1,130
De Freitas, Jose ...	...Gopal ...	1,178
Dias, Francis ...	...Edwin H. Mansell ...	1,179
De Souza, Caroline G. ...	...Henry Williams ...	1,179
De Souza, Manoel ...	...Rose Waddle ...	1,179
D'Andrade, A. F. ...	...James Chin Choy ...	1,179
Da Silva, John ...	...Alfred Dennis ...	1,247
De Freitas, Jose ...	...M. Harichand ...	1,249
De Lima, Ludivina, exors. of	...Edward Cadogan and Samuel Best ...	1,249
De Aguiar, A. R., heirs of ...	...E. N. Pounder ...	1,286
Delph, Amy E. L. ...	...Emily R. Delph ...	1,286
De Barros, F. G. ...	...Jose Soares ...	1,287
De Freitas, M. J. ...	...A. E. Matthews ...	1,287
Dos Santos, M. F. B. G. ...	...A. G. dos Santos ...	1,288
D'Andrade, C. C., decd. (Attys. of Exors. of) ...	...G. G. Aird ...	1,288
Doolam ...	...Est. Rugobeer, also called Anthony Coonjel ...	1,289
De Camps, J., Estate of ...	...S. G. C. Millar ...	1,344
Davidson, John ...	...Dukhi and anor. ...	1,346
Dassodal, Estate of ...	...E. E. Kelly ...	1,345
D'Oliveira, P., Estate of ...	...Antonio De Freitas ...	1,432
D'Abreu, John ...	...B. Allen ...	1,623
D'Abreu, Jose ...	...I. Tucker ...	1,623
Enkiah ...	...Alagad Lutchy ...	496
Egan, James O'D. ...	...Manoel de Paiva ...	937
Fields, Ursula Gomes de Faria as sole heiress of Francisco G. Faria, by her Atty. G. G. Henriques ...	...Julio Gomes Faria ...	147
Fortune, Jane	...Jangbahadur ...	253
France, W. H., heirs of ...	...Jno. W. Tafares ...	253
Fernandes, Louisa ...	...Philomena Teixeira ...	254
Fernandes, Antonio ...	...Illahi	359
Fernandes, Delphina ...	...Jas. Viapree & E. Salamally	408
Farnum, E. G. P. ...	...Jas. D'Andrade ...	408
Foxcraft, Eloise J. ...	...Marion C. Brandt ...	409
Fernandes, Manoel ...	...Claudino N. D'Agrella ...	562
Faria, John C.	...Joseph Mahdoo ...	562
Ferreira, Manoel ...	...Joao J. Rodrigues ...	614
Field, James Hooton ...	...Percy C. Wight ...	614
Ford, Hephzibah ...	...Hannibal Johnson ...	815
Fraser, Florence A. D. ...	...J L. Auraujo ...	816
Franklin, Jas. A. ...	.. D. E. Sharples ...	1,287
Fernandes, J. G. & W. ...	...A. G. Branco ...	1,287
Fernandes, M., Est. of ...	...Wm. Barkie ...	1,344
Do. ...	...J. G. Fernandes ...	1,346
Fernandes, Jno. ...	...J. A. Spencer ...	1,431
Field, E. E. A. ...	...P. C. Wight ...	1,432
Forshaw, T. W. decd., Est. of ...	...M. De Freitas ...	1,512
Farinha, G. F.	...E. D. de Freitas ...	1,554
Fernandes, M., Est. of ...	...A. T. da Silva ...	1,554
Farnum, Mildred ...	..M. Gonsalves ...	1,666
Gomes, John Julio ...	...John Correia ...	30
Gomes, Joao H. ...	...Eloise Burrowes ...	30
Gomes, Julia Augusta ...	...Joao Pedro Santos ...	30
Gonsalves, Christina, heirs of...	...John Sobers ...	97

Digitized by Google

REGISTRAR'S NOTICES—CONTINUED.

TRANSPORTS—(CONTINUED.)—		PAGE.
BY WHOM.	TO WHOM.	
Guptar Sing	...Sanichar	98
Gomes, Julia Augusta ...	...Anthony N. Santos ...	98
Gomes, J., by his Attys. J. V. Caetano and J. C. Menzes...	...A. V. Caetano ...	98
Griffith, Cyril C... ...	...Samuel U. Ming ...	99
Gonsalves, Mary	...Walter A. Reynolds ...	204
Gonsalves, Christina, heirs of...	...John Sobers... ...	255
Gheera (rep. est. Barty, decd.)..	...C. T. Hebert ...	407
Gunning, Adriana C. ...	...J. W. Weeks ...	408
Ghoora	...Soobdar	495
Gonsalves, Francis, Jnr. ...	...Jose and A. L. Vieira ...	614
Gomes, Ignacio, heirs of ...	...Est. of Jose Gomes, decd.	615
Gomes, Jose, Exor. of ...	...Jose Gomes	616
Gopaul	...Ann Burnett ...	815
Gomes, Julia A.	...James T. Bishop ...	816
Gonsalves, John, Exor. of ...	...Julia Gonsalves ...	938
Ghoora	...Semiah	1,043
Griffith, Cyril C.	...Dookhun *et al* ...	1,130
Grant, Samuel D... ...	...John S. Gaskin ...	1,131
Giles, Henry R.	...F. O. Franker ...	1,179
Gomes, J. N.	...A. F. Cabral ...	1,287
Gonsalves, M.	...J. Figueira	1,288
Gittens, R. T., Atty. of ...	...Susan Giddins ...	1,346
Goring, E. decd., Est. of ...	...Sooluchny	1,512
Glasgow, D. A.	...Somaria	1,512
Garnes, S.	...P. V. Figueira ...	1,513
Gobin, Maradge	...Bindrabin	1,513
Gilzean, A. R., Atty. of ...	...Sanicherry	1,623
Do.	...Sookdiah	1,623
Harry, Ezekiel, as an heir of Pompey Prince ...	...Peter Job ...	99
Henriques, J. G., Atty. of Ursula Gomes de Faria Fields who is sole heiress of Francisco G. Faria... ...	...Julio Gomes de Faria ...	147
Hull, Luke Mullock ...	...Charles Aug. Roberts ...	147
Higgins, Edith A., heirs of ...	...Percy C. Wight ...	615
Herrell, Louis Gonsalves ...	...Philip M. Lovell ...	1,043
Henry, Edward	.. Hephzibah Ford ...	1,247
Hunter, Etheline C. ...	...Mahajan	1,247
Hinds, Emily	...Meraj	1,249
Humphrey, W. P., Atty. of ...	...John W. Tafares ...	1,249
Hicken, J. M. A. ...	...P. C. Wight ...	1,432
Himut, decd., Est. of ...	...Ramsurn	1,512
Henriques, J. deS. ..	...P. C. Wight ...	1,554
Herod, M. and K. ...	...Ramchhabila and anor. ...	1,624
Jamahir, Lal, by his guardian *ad hoc* Numia *alias* Dhunneah	.. Bajranghali	30
Jelabiah and othrs. ...	...Samuel E. Pollard ...	98
Jahagirom *alias* Ramjaum ...	...Jacob Fung ...	147
Jeetha, Heirs of... ...	...Manoel Vieira ...	254
Jowahir	...Mohabir	255
Jaundoo, R. N.	...The Incorporated Trustees of the Church in the Diocese of Guiana ...	408
Joe, Isabella	...Jas. N. David ...	563
Jhugroop	...Nunku	614
Jummun	...The Incorporated Trustees of the Church in the Diocese of Guiana ...	615
Jugganath, Heirs of ...	...Clement A. King ...	615
Joao, Maria	...J. A. D'Nobrega ...	815
Juga	...Beniram	816

Digitized by Google

REGISTRAR'S NOTICES—CONTINUED.

TRANSPORTS—(CONTINUED.)—

BY WHOM.	TO WHOM.	PAGE.
Juga	...Ameer	816
Jahali	...Sunkersing ...	1,246
Jardine, Joaquina P. ...	...Jose Teixeira ...	1,248
Jones, F. E.	...C. B. Morris ...	1,346
Jasodia, Heiress to Est. Jadunandansingh	...Seesaram	1,347
Jhabbu and ors.	...Jowahir	1,553
Jack Cudjoe, decd., Est. of ...	...Gooljar	1,666
Kewalsing	...Purboo... ...	147
Kalandar Das	...Ramparshad ...	359
King, Lynch	...Robt. Thompson ...	407
Kowsoolia	...Madray	937
Kelly, R & E. Est. of ...	...S. B. Bacchus ...	1,287
Kanga and ors.	...Jowahir	1,553
Leonora, Limited, The Pln. ...	...Leonora, Limited ...	29
Lal Jamahir by his guardian *ad hoc* Numia *alias* Dhunneah ...	...Bajranghali ...	30
Lopes, John	...John Gomes da Silva ...	31
Lopes, Francis and Esther White, heirs of Christina Gonsalves ...	...John Sobers ...	97
Local Government Board of British Guiana.	Maniran	98
" " "	..Boodwah	98
" " "	..Nathaniel Flushing and Montolah ...	98
Lawson, Moses	...Rupia	253
La Penitence Estates Co , Ltd.	...R. T. Mortley ...	254
Do. ...	...Colony of British Guiana..	358
Lakaraj	...Matao	407
Laughton, Mary, heir of ...	...J. P. da Silva ...	495
Lawrence, Helena ...	...Joseph A. Spencer ...	496
Laughton, Mary, heirs of ...	...Mary De Luci ...	614
Lullitt	...Oomrao Sing ...	614
La Penitence Estates Coy., Ltd.	...The Colony of British Guiana	614
Local Government Board of British Guiana.	Baboni	615
Laing, James A,... ...	...Dr. J. Sholto Douglas ...	713
Lopes, John, *et al* ...	...John V. Caetano ...	713
" " " ...	...Manoel J. Lopes ...	713
La Penitence Estates Coy., Ltd.	...Incorporated Trustees of the Church in the Diocese of Guiana ...	816
Lopes, Manoel J.,, Exors. of ...	...John Lopes	817
Lopes, John. *et al* ...	...Francis Dias ...	817
Laing, James A. ...	...A. J. S. Da Silva, *et al*...	938
Lam Joseph	...Jugroop	1,044
La Penitence Est. Coy., Ltd....	...Antonio D'Andrade and M. C. de Silva ...	1,044
Lalta " " ...	...Goorah	1,130
La Penitence Estates Coy. Ltd	...Bhikhan	1,247
Local Government Board ...	...Gujadhur	1,346
La Penitence Est. Co., (Atty. of)	...Sahibdeen	1,431
Liverpool, Geo.	...Chairman of British Guiana District of the Wesleyan Methodist Society,	1,513
	...Rampersaud and anor. ...	1,554
Menezes, J. C. and J. V. Caetano as attorneys of J. Gomes	...A. V. Caetano ...	98
Mearns, William ...	...Madray ...	147
Mathra or Mathura ...	...Boodnah ...	147

Digitized by Google

REGISTRAR'S NOTICES—CONTINUED.

PAGE.

TRANSPORTS—(CONTINUED.)—

BY WHOM.	TO WHOM.	
McIntosh and others, Estate of, by an heir, Elizabeth Babington ...	...Moorghen ...	203
McIntosh and others, Estate of by an heir, Elizabeth Babington ...	...Richard Andrew ...	203
Mackintosh, Abigail R. ...	...A. G. D'Aguiar ...	254
McIntosh, Duncan, Est. of ...	...The Presbytery of B.G. ...	255
Mohan ...	..Khalpu ...	303
Mohan ...	...Allarakhoo ...	303
Madhoo, Joseph ...	...L. E. Osborn ...	360
Milne, Maria M. ...	...J. G. Butts ...	407
Massiah, E. G. ...	...M. S. de Souza ...	408
Mackintosh, A. R. ...	...V. D. P. Woolford ...	408
Macpherson, C. A. ...	...A. P. Osborn ...	408
Motor Service Coy. Ltd. ...	...The Motor Service and Garage, Ltd. ...	495
McArthur, J. S. ...	...J. E. Millar ...	496
Moses, J. H. M., attorney of	..Francis G. Pereira ...	563
Motee, and Autar, heirs of Saggoo, decd. ...	...Debipershad ..	564
McConnell, Arthur J. ...	...A. P. Sherlock and J. B. Cassels ...	817
Martin, Mary Elizabeth ...	...Ghous Mohohamad ...	817
Martins, Caesar V. *et al* ...	...Donald A. Peters ...	938
Mangolah ...	...Somai ...	1,043
Moosah ...	...Jaipalsingh ...	1,130
McTurk, Michael ...	...Edward Henry ...	1,177
" " ...	...David A. Burnett ...	1,177
" " ...	...Christina Killikelly ...	1,177
" " ...	...Henrietta Casey ...	1,178
" " ...	...W. H. Richardson ...	1,178
" " ...	...Daniel Stephen ...	1,178
Mayers, Thomas ...	...Gabriel Francis ...	1,245
" " ...	...Thomas Earl ...	1,245
" " ...	...Isaac H. Chin ...	1,245
" " ...	...Nathaniel Phillips ...	1,245
" " ...	...Ramsomaria ...	1,245
" " ...	...Lachminia ...	1,245
" " ...	...Chankasing ...	1,245
" " ...	...Pania ...	1,245
" " ...	...Ramnarain ...	1,246
" " ...	...Shewnarain ...	1,246
" " ...	...Babooie ...	1,246
" " ...	...Itwar ...	1,246
" " ...	...Lookhia ...	1,246
" " ...	...Boodhun ...	1,246
" " ...	...Peetan ...	1,246
" " ...	...Laldhary ...	1,246
" " ...	...Jhakri ...	1,246
" " ...	...Kowlesar ...	1,246
" " ...	...Agan ...	1,246
" " ...	...Jaikaran ...	1,246
Munna ...	...Joaquina P. Jardim ...	1,247
Mayers, Thomas ...	...M. J. Grant ...	1,287
" " ...	...Wm. Burton ...	1,287
Mayor and Town Council of Georgetown ...	...E. A. Phillips ...	1,288
Morgan, H. A., Est. of ...	...J. W. Brown ...	1,344
Mayor and Town Council of Georgetown ...	...J. H. Cox ...	1,431
Mendonça, F. ...	...Kasiram ...	1,432
Maynard, J. ...	...J. W. Weeks ...	1,513

Digitized by Google

REGISTRAR'S NOTICES—CONTINUED.

TRANSPORTS—(CONTINUED.)—		PAGE.
BY WHOM.	TO WHOM.	
Mayers, Thos. ...	...Lutchminea ...	1,553
Madho & Ors. ...	...Jowahir ...	1,553
Miller, A. C., Est. of ...	...Jankipersad and Parshad..	1,623
Numia, *alias* Dhunneah as guardian *ad hoc* of Lal Jamahir	...Bajranghali ...	30
Nascimento, Manoel by his Attorney John Vieira ...	...Aloysius C. O'Dowd ...	147
Nathekhan	...Baruddin	253
Nundnee	...Raghunath	495
Nathekhan	...Aladin	562
Nurse, Richard D. ...	...John Reis	562
Nicholson, Wilhelmina ...	...Elvira Waldrond ...	1,178
Nedd, Jane, Est. of ...	...Jaipaul	1,347
Nurse, R. D.	...J. J. Gonsalves ...	1,553
Nedd, Jane, Est. of ...	...Jaipaul	1,624
Official Receiver of British Guiana as Assignee of Sahibdeen	...Gajraj	254
Ouseley, Rose E., Estate of ...	...James T. Bishop ...	303
Official Receiver of British Guiana as Assignee of Sahibdeen	...Mungeah	496
Official Receiver of British Guiana as Assignee of Chas. Brumell	...Ulyses S. Grant ...	562
Official Receiver of British Guiana. rep. Mary D'Andrade, *n.c.m., et al* ...	...Tannjaddi	563
Ouseley, Rose J., Heirs of ...	...Simonette V. Sears ...	614
Official Receiver of British Guiana rep. est. of Soorujbally	...Sanichari	615
Official Receiver as Assignee of James F. Webber ...	...Manoel J. DeFreitas ...	713
Official Receiver as Assignee of Henry Manson-Hing ...	...Emily Manson-Hing ...	817
Official Receiver as Assignee of Henry Manson-Hing ...	...John Ng-Chung ...	938
Ogle, James William ...	...Henry A. Britton ...	1,045
Official Receiver of British Guiana rep. est. of Angnoo	...Surajman	1,177
Do. do. do. ...	...Dwarka	1,177
Official Receiver of British Guiana rep. People Livery Stables, Ltd.	...F. J. Pollard ...	1,179
Ogeerkhan, Executor Est. of ...	..Dinally	1,286
Official Receiver of British Guiana rep. Estate of M. D'Andrade, *n.c.m.* ...	...Bhugayloo	1,346
Official Receiver rep. Est. Sahibdeen, Insolvent ...	...P. C. Wight ...	1,431
Official Receiver rep. Estate Sackuldeep, Insolvent ...	...Sirikissoon	1,554
Official Receiver rep. Estate Birodhi	...Bisasur	1,554
Official Receiver rep. Estate Khiratee	...Wm. Tang	1,623
Official Receiver, Guardian, Minors de Cunha... ...	...M. M. daSilva ...	1,667
Pereira, Bento ...	...Manoel Ferreira ...	29
Prince, Pompey, by one of his heirs Ezekiel Harry	...Peter Job ...	99

Digitized by Google

REGISTRAR'S NOTICES—CONTINUED.

TRANSPORTS—CONTINUED.)—

BY WHOM.	TO WHOM.	
Porter, Samuel, Est. of, by Exor. Wm. Ben. David ...	...John Smith ...	147
Pistano, John Joseph ...	...Raujoo ...	203
Parienen ...	...Soobramanien ...	303
Pariang ...	...A. Van Schalkwyck ...	305
Pereira, Sylvestre Nunes ...	...Manoel DeSouza ...	358
Phipps, Ernest N. ...	...Dolly Benjamin ...	359
Pereira, Jose N. ...	...J. N. Pereira ...	408
Public Trustee of B.G.. rep. Ests. of Melnoolall, decd., and Matilda Jaipaul, decd....	...Abdool Karim ...	562
Pendleton, Henrietta, and Mabel Elizabeth ...	...Delphina Fernandes ...	615
Pariang ...	...John F. Leca, *et al* ...	712
Parrett, Chas. A. ...	...Woodit ...	712
Pestano, Jose A. ...	...Meenatchee ...	816
Poor Law Commissioners, rep. Est. of Roopoo, decd. ...	...Robt. S. Williams ...	1,043
Pires, Victorine A. ...	...The Motor Service and Garage, Ltd. ...	1,044
Pestano, Manoel L. ...	...Louis F. Reis ...	1,044
Pounder, Edmund N. ...	...James Chin Choy ...	1,177
Pombo, Jose De Freitas ...	...Antonio Ferreira ...	1,178
Phillips, Elizabeth A. ...	...Joaquim C. Fernandes ...	1,249
Pistano, Polycarpia Paula ...	...Clara Gibson ...	1,249
Parkinson, Walter D. ...	...Manoel de Freitas ...	1,286
Pariang ...	...Monohur ...	1,431
Pistano, J. J. ...	...Sookhan ...	1,432
Perot, A. W., Est. of ...	...W. P. Lough ...	1,432
Pestana, M. L. ...	...P. C. Wight ...	1,554
Phagoo ...	...Tahdil ...	1,623
Payne, W. B. ...	...J. P. Santos ...	1,624
Parsan, decd., estate of ...	...Ramkhelawan ...	1,666
Quail, Jane ...	...Matilda Jardim ...	98
Ramruttunputtuch, heirs of ...	...Jagat	98
Raghoonandun and Anors. ...	...Samuel E. Pollard ...	98
Raghunath and Anors. ...	...Samuel E. Pollard ...	98
Runjeet	...Joseph B. Samson ...	146
Ramjaum, *alias* Jahagi ...	...Jacob Fung	147
Reid, Lauinia	...Pairaudeau, A. Mack ...	203
Ramputteah and Tarpon heirs of	...Meghoo	252
Rajkomarri	...Khublall	252
Rodrigues, Antonio ...	...Jose Vieira... ...	253
Ramsurnsing	...Veerappen	303
Ramowoter	...C. C. Roberts ...	359
Rughunath	...Lakaraj	406
Rea, Rev. Canon J. T. Roberts	...Wieting and Richter, Ltd.	495
Rosaalbux ...	...Gunshiam	562
Rasbeharry	...Imrith and Roachi ...	562
Rodrigues, Joao Jose ...	...Jose Gonsalves ...	562
Rodney, Charlotte D. ...	...Bhola	563
Ramdul	...Jugaroop	712
Rodrigues, John ...	...Maria Bella Gomes ...	713
Ranjoo	...Sookhanny	815
Ramdeen	...Mangri	816
Rea, Rev. Canon J. T. Roberts	...Alex. J. Chapman ...	817
Rootny	...Behari	937
Reis, Lauis Fernandes ...	...Pedro da Silva ...	1,044
Richardson, J. A. *et al* ...	...D. E. Sharples ...	1,248
Roach, Martha J. M. heirs of...	...Robert H. Birkett ...	1,286
Rampersaud, heir Est., Dassorat	...E. E. Kelly ...	1,345
Rogers, Hugh, Est. of ...	...Revd. J. T. Field ...	1,345
Rodrigues, J., Est. of ...	...J. G. da Silva ...	1,345
Roopan, Est. of	...Bipti ...	1,345

Digitized by Google

REGISTRAR'S NOTICES—CONTINUED.

MORTGAGES—(CONTINUED.)—

BY WHOM.	TO WHOM.	PAGE.
Davis, Susan Isabella ...	...The Demerara Mutual Life Assurance Society, Ltd. ...	30
Davidson, Brathwaite H. ...	...The B.G. Building Society, Ltd. ...	99
Da Silva, Sylvena Gomes ...	...The B.G. Building Society, Ltd. ...	147
Da Silva, Sylvena Gomes ...	...J. P. Santos ...	303
Dempster, Edith A. ...	...The B.G. Building Society, Ltd. ...	305
Delph, Albert ...	...B.G. Mutual ...	408
Dowding, James ...	...Albert Delph ...	408
Davidson, B. H. ...	...B.G. Building Society, Ltd...	409
De Faria, Joao A. ...	... do. do. ...	409
De Souza, Manoel ...	...William Fogarty. ...	409
Duguid, James ...	...The Hand-in-Hand Fire Insurance Coy. of B.G. Ltd..	563
David, Jas. Nelson ...	...The B.G. Building Society, Ltd. ...	563
De Cairos Bros. & Coy. ...	...John P. Santos ...	712
De Freitas, M. J. C. ...	...B.G. Mutual ...	816
Dyer, Philip H. ...	...Hand-in-Hand Mutual ...	817
Da Silva, Joao G. ...	...Sylvestre, S. de Freitas ...	937
De Paiva, Manoel ...	...Jas. O'Dowd Egan ...	937
D'Araujo, John L. ...	...B.G. Building Society, Ltd....	938
De Freitas, Jacinto S. ...	...Da Sylvestre, A. Francisco ...	1,043
D'Nobrega, Jose A. ...	...B.G. Building Society, Ltd....	1,044
Da Silva, Pedro ...	...Jose N. Pereira ...	1,044
D'Andrade, A., *et al* ...	...Hand-in-Hand Mutual ...	1,045
De Cambra, V. and M. V....	...B.G. Building Society, Ltd....	1,179
De Barros, Antonio F. ...	...The Demerara Mutual ...	1,249
Da Silva, Jose Gomes ...	...J. P. Santos ...	1,288
Douglas, Jas. H. Sholto ...	...Percy C. Wight ...	1,289
Da Silva, J. G. ...	...J. N. Pereira ...	1,345
D'Ornellas, F. ...	...J. P. Santos ...	1,345
De Souza, J. B, ...	...Hand-in-Hand ...	1,347
De Freitas, M. ...	...J. P. Santos ...	1,347
do. ...	...Hand-in-Hand ...	1,513
Dos Santos, A. G. ...	...J. P. Santos ...	1,553
Edwards, Sarah Jane ...	...The Dem. Mutual Life ...	409
Faria, Feliciano Gomes ...	...Joao Gomes D'Aguiar ...	29
Faria, Julio Gomes ...	...Hand-in-Hand ...	147
Fernandes, Guilhermina ...	...B.G. Building Soc., Ltd ...	496
Figueira, Manoel, and Manoel Gonsalves ...	...Jose N. Santos ...	562
Fernandes, Antonio H. ...	...J. P. Santos ...	614
Fernandes, John, *et al* ...	...Jose J. Gonsalves ...	939
Ford, Charles H. ...	...B.G. Building Soc., Ltd ...	1,248
Figueira, Manoel ...	...Hand-in-Hand ...	1,289
Field, Rev. J. T. F. ...	...J. P. Santos ...	1,345
Fraser, Alice ...	...M. de Souza, N.C.M. ...	1,431
Figueira, P. V. ...	...B.G. Building Soc., Ltd ...	1,554
Gonsalves, Manoel, and Manoel Figueira ...	...Jose N. Santos ...	562
Gonsalves, Jose ...	...B.G. Building Soc., Ltd. ...	562
Gordon, John Paul ...	...The Dem. Mutual ...	563
Gomes, Jose, Exors. of ...	...The Hand-in-Hand ...	616
Gomes, Jose, Exors. of ...	...Johanna Gomes ...	616
Gordon, Thos. McC. ...	...Hand-in-Hand ...	712
Gonsalves, Manoel ...	...Demerara Mutual ...	816
Grant, U. S. ...	...B.G. Building Soc., Ltd. ...	1,432
Goddaу,S. ...	...Demerara Mutual ...	1,513

Digitized by Google

REGISTRAR'S NOTICES.—CONTINUED.

MORTGAGES—(CONTINUED.)—

BY WHOM.	TO WHOM.	PAGE.
Hope, Samuel	...M. P. Camacho ...	253
Hutson, D. M.	...The Hand-in-Hand ...	304
Hinds, Samuel A. ...	...The B. G. Building Society, Ltd.	305
Holder, J. A.	...The Demerara Mutual ...	409
Heyliger, Edwin ...	...The B. G. Building Society, Ltd.	496
Hutson, D. M.	...The B G. Building Society, Ltd.	1,554
Joseph, Thomas Augustus ...	...Manoel Gonsalves Jardim	29
Joe, Isabella Matilda ...	...John Pedro Santos ...	30
Jones, F. E., Est. of; and Est. of Julia H. Jones ...	...J. P. Santos	303
Joe, Alfred	...The B. G. Building Society, Ltd.	409
Jardine, Joaquina P. ...	...The B. G. Building Society, Ltd.	1,248
King, Clement A. ...	...The Hand-in-Hand ...	615
King, George F. ...	...B. G. Mutual ...	1,286
Kingston, M. A.	...B. G. Building Society ...	1,623
Law, James T.	...The B. G. Building Society, Ltd.	562
Lopes, John and Carlos ...	...Demerara Mutual ...	938
Lewis, Magaret Ann ..	...Percy C. Wight ...	1,131
Lopes, Manoel J. ...	...B. G. Mutual ...	1,248
Mendonça, Augusto ...	...B. G. Mutual Guarantee Fire Insurance Coy. Ltd.	254
Ming, Samuel U. ...	...The Hand-in-Hand ...	615
Mahajan	...B. G. Building Society Ltd	1,248
McLean, Margaret Ann ...	... „ „ ...	1,248
Matthews Alleyne E. ...	...Manoel J. de Freitas ...	1,287
Mendes, T.	...B. G. Mutual ...	1,623
Nedderman, Herman ...	...B. G. Building Soc. Ltd..	615
O'Dowd, Aloysius Chas. ...	...James O'Dowd Egan ...	203
Osborn, Lilian E. ...	...The Demerara Mutual ...	409
Osborn, Arthur P. ...	... „ „ ...	409
Peters, Donald Augustus ...	...Joao Pedro Santos ...	30
Peters, Donald Augustus ...	...Joao Pedro Santos ...	254
Pounder, E. N.	...B. G. Building Soc. Ltd...	305
Pistano, Manoel	...The Hand-in-Hand ...	563
Pestano, Manoel L. ...	...Demerara Mutual ...	816
Pestano, Joao A. ...	...B. G. Building Soc. Ltd...	1,130
Pollard, F. J.	...J. P. Santos... ...	1,180
Phillips, Edwin A. ...	...B. G. Building Soc. Ltd.	1,288
Roberts, Chas. A, ...	...The Dem. Mut. Life Assr. Soc. Ltd.	496
Rodrigues, John	...B. G. Building Soc. Ltd...	1,044
Reis, Louis F.	...Joao P. Santos ...	1,044
Rasulan	...B. G. Building Soc. Ltd.	1,248
Rogers, Joel	... Do. ...	1,667
Schulz, Barbara Hort. ...	...Demerara Mutual Life Assurance Society ...	359
Shanks, Cecelia M. ...	...B. G. Building Soc., Ltd..	1,249
St. Valle, Cyril	... Do. do.	1,288
Soares, Jose	...B. G. Mutual ...	1,623
Sherritt, J. R. and ano. ...	... Do. do. ...	1,666
Sobers, John	...B. G. Building Society ...	1,667

Digitized by Google

REGISTRAR'S NOTICES—CONTINUED.

MORTGAGES—(CONTINUED.)—			PAGE.
BY WHOM.		TO WHOM.	
Todd, John Francis	...	...Demerara Mutual ...	360
Thompson, E. C. ...	...	...B. G. Building Soc., Ltd..	409
Tafares, Henrietta C.	...	...J. P. Santos ...	1,248
Teixeira, Jose ...	...	...B. G. Building Soc., Ltd.,	1,248
Tower Hotel, Limited	...	...Est. P. L. de Saffon, decd.	1,288
Thompson, J. ...	...	...J. P. Santos ...	1,432
Vieira, Francis ...	...	...Joao Pedro Santos ...	99
Velloza, M. deF.	...	...Demerara Mutual ...	1,179
Van Sertima, Georgiana A.	...	...B. G. Building Soc., Ltd..	1,249
Wishart, Reginald Forshaw	...	...The Dem. Mutual Life	31
Willems, P. J. ...	...	...Evan Wong... ...	303
Woolford, Eustace G.	...	...Est. P. L. de Saffon, decd.	614
Wharton, Jas. A....	...	...B. G. Building Soc., Ltd.	316
Wood, George W.	...	...Est. Alex. Fraser, *n.c.m.*...	938
Waldrond, Elvira	...	...B. G. Building Soc., Ltd...	1,178
Wishart, W. DeW., Atty of	...	...B. G. Mutual ...	1,431
Wight, P. C. ...	...	...Demerara Mutual ...	1,623
Weatherhead, C. R. and anor...		...B. G. Mutual ...	1,666

COUNTY OF BERBICE.

MORTGAGES—			
Cox, Samuel T.	...	...B.G. Building Soc., Ltd...	1,296
Davson, S. & Co., Ltd.	...	...Colonial Bank ...	152
Do.	...	...Allan E. Messer & anor ...	153
Duggin, T. B.	...	...B.G. Building Soc., Ltd...	366
Jones, Henry E.	...	... Do. ...	1,355
Manning, A. E.	...	...I. E. A. Patoir ...	1,519
Peters, Donald A.	...	...J. P. Santos ...	35
Do.	...	... Do. ...	259
Sunia	...	...T. Dharry ...	1,439
Westley, Joseph C.	...	...B.G. Building Soc., Ltd...	1,050

REGISTRAR'S NOTICES—MARSHAL'S BRANCH.

COUNTIES OF DEMERARY AND ESSEQUEBO.

EXECUTION SALES—				
Abreu & Rodrigues	vs.	Maria Gomes Camacho	...	514
Blunt, G. A.	,,	Jeremiah & Mary Langevine	...	162
B. G. Fire Ins. Coy.	,,	Proprietor lot 187, Bourda	...	162
B.G. Buildg. Soc., Ltd.	,,	Proprietor lot 7, Vreed-en-Hoop	...	215
Do.	,,	Doolam	...	266
B.G. Fire Ins. Co., Ltd.	,,	Proprietor S½ lot 346, North Cumingsburg..		318
Blunt, G. A.	,,	J. J. & M. Langevine	...	514
Bettencourt & Co., Ltd., G.	,,	Sackuldeep	...	629
Do.	,,	Arthur J. Robinson	...	1,058
B.G. Buildg. Soc., Ltd.	,,	Lot No. 60, Pln. Triumph	...	1,140
Do.	,,	W½ lot 55, Werk-en-Rust	...	1,192
B.G. Pawnbroking and Trading Co., Ltd.	,,	Proprietor ½ lot 46, Bourda	...	1,443
B.G. Buildg. Soc., Ltd.	,,	Ellen Chester	...	1,630
Chung, T. A..	,,	Ramdial ...	...	108
Cozier, Samuel	,,	S. Brumell ...	...	268
Cannon, Nelson	,,	Coomar Maraj ...	...	514
Chin Chor, James	,,	Abdool Rahim ...	...	827
Canal Polder Author.,	,,	25 acres of land Pln. The Bell	...	1,057
Cannon, Nelson	,,	Coomar Maradge ...	...	1,142
Chin Choy, James	,,	Abdool Rahim ...	...	1,261
Clarke, Louisa	,,	Benjamin Goring ...	...	1,358

Digitized by Google

REGISTRAR'S NOTICES—MARSHAL'S BRANCH—CONTINUED.

PAGE.

EXECUTION SALES—(CONTINUED.)—

DeSaffon, Pierre Louis, Estate	vs.	W½ 48, Werk-en-Rust	...	377
DeFreitas, Maria J.	,,	W. J. McK. Lord ...	...	429
D'Aguiar, J. G.	,,	A. P. S. and C. V. Martins	...	514
DeFreitas, Maria Theresa	,,	Parlow ...	...	581
Do. do.	,,	J. G. D'Silva ...	...	949
Denny, Alfred Dawson	,,	Caroline Watkins ...	...	1,057
DeFreitas, Maria Theresa	,,	Joao Gomes DaSilva ...	...	1,141
DeFreitas, Maria Jose	,,	A. R. F. Webber nnd G. Seymour	...	1,142
Doobrey	,,	Jeffery Dyett ...	...	1,191
DeFreitas, Maria Theresa	,,	J. G. DaSilva ...	...	1,193
Demerara Mutual Life Assur. Society, Ltd.	,,	E. L. Greene ...	...	1,304
DeFreitas, Maria Jose, widow	,,	Lots 228 and 229, North Cumingsburg	...	1,304
DeFreitas, Maria J., widow	,,	William J. McK. Lord	...	1,442
DeFreitas, Maria Jose, widow	,,	Edward Lyalls Greene	...	1,521
Doobrey	,,	Jeffery Dyett ...	...	1,560
Edwards, Clyde	,,	Matilda Cadogan ...	...	428
Edwards, Clyde	,,	Matilda Cadogan ...	...	949
Forshaw, George Whitfield	,,	Diana King ...	...	1,673
Gomes, Joseph J.	,,	Anna Joseph ...	...	726
Hing Cheong & Co., Ltd.	,,	John Woolford London	...	827
Hing Cheong & Co., Ltd	,,	William Man-son-Hing	...	1,443
Jasmins, D. G.	,,	A. C. Perreira ...	...	949
Jasmins, D. G.	,,	A. C. Pereira ...	...	1,303
Kewall	,,	Mootasing ...	...	828
Khan, Mohamed Yasin	,,	Khiratee ...	...	1,056
Local Authority	,,	E½ lot 7, section A, Good Intent and Sisters ...	...	40
,, ,,	,,	S½ lot 56, section A, Good Intent and Sisters ...	...	40
,, ,,	,,	S½ lot 75, Agricola ...	...	41
,, ,,	,,	N½ lot, 174 ,, ...	...	41
,, ,,	,,	Lot 18, Maria Johanna	...	41
,, ,,	,,	Lot 23, ,, ...	...	41
,, ,,	,,	Lot 92, ,, ...	...	41
,, ,,	,,	S½ lots 1 and 11, Ridge	...	41
,, ,,	,,	Lot 6 and 16 ,, ...	...	41
,, ,,	,,	N½ lot 7 and 17 ,, ...	...	41
,, ,,	,,	N¼ lot 8 and 18 ,, ...	...	41
,, ,,	,,	S¾ lot 8 and 18 ,, ...	...	41
,, ,,	,,	N½ lot 9 and 19 ,, ...	...	41
,, ,,	,,	S½ lot 9 and 19 ,, ...	...	41
,, ,,	,,	S½ lot 10 and 20 ,, ...	...	41
,, ,,	,,	Lot 2, section A, Good Intent and Sisters...		107
,, ,,	,,	Lot 14, section G, Anns Grove & Two Friends		107
,, ,,	,,	Lot 39. ,, ,, ,, ,, ...		107
,, ,,	,,	Lot 41, ,, ,, ,, ,, ...		107
,, ,,	,,	N½ 67, ,, ,, ,, ,, ...		107
,, ,,	,,	Lot 68, ,, ,, ,, ,, ...		108
,, ,,	,,	W½ of W½ 14, section B, Anns Grove and Two Friends ...	...	108

Digitized by Google

REGISTRAR'S NOTICES—CONTINUED.

TRANSPORTS—(CONTINUED.)—

BY WHOM.	TO WHOM.	PAGE.
Rhadia and anor. ...	...Manna	1,346
Rodgers, L. and heirs J. Nedd	...Jaipaul ...	1,347
Richards, A. B. and Ors. ...	...Gooljar ...	1,431
Ramjeawon	...J. J. Henriques ...	1,553
Roach, L. P. J.	...T. Mendes	1,623
Smith Bros. & Coy. Ltd. ...	...Ethel Christina Angoy ...	30
Santos, Joao Pedro ...	...Isabella Matilda Joe ...	30
Sing, Guptar ...	...Sanichar ...	98
Sukhrani & Dhirajea, heirs of Ramruttumputtuch ...	...Jagat ...	98
Seetram ...	...Joseph B. Samson ...	146
Samson, Joseph Barrington ...	...Ramtahal ...	146
Spooner, Isabella Henrietta ...	...Sylvena Gomes da Silva...	147
Sampson, Philip Manion ...	...Charles Cupido ...	148
Sampson, Philip Manion ...	...John De Freitas ...	148
Sampson, Philip Manion ...	...John Napoleon McLean. .	148
Sampson, Philip Manion ...	...John Dias ...	148
Spencer, Mary Ann ...	...Henriquetta Gomes ...	203
Sealey, Robert, and Louisa Carter ...	...Dinally ...	204
Stephens, Alex. Jamieson ...	...Pedro Rego ...	253
Sahibdeen, Est. of by the Official Receiver of British Guiana, as Assignee ...	...Gajraj ...	254
Santos, J. P. ...	....J. Madhoo ...	359
Sahadeo ...	...Goolsafia ...	408
Swina ...	...Bodhsen ...	495
Simmons, Amelia, *et al* ...	...Hazaree ...	495
Sewnath ...	...Budhun Lall ...	562
Slater, James ...	...M. J. C. de Freitas ...	615
Stafford, Adriana C., Atty. of...	...George W. Wood ...	938
Sheocharan ...	...Bishun Deyal ...	1,129
Sanijhawen ...	..Lakhansing, *et al* ...	1,130
Solomon, Harry H. ...	...W. E. Lewis ...	1,130
Sheik, Abdulla ...	...Gokal ...	1,179
Sital ...	...Bipat ...	1,247
Stevenson, C. A. and A. J. M....	...P. Pistano ...	1,346
Soomaria and anr. ...	...Manna ...	1,346
Subachunee, Est. of ...	...Waziran ...	1,346
Simmons, A. and anr. Sam, E. and anr.	...Gooljar ...	1,431
Stuart, E. Est. of ...	...E. C. Hunter ...	1,431
Sumareah ...	...Itwaru ...	1,512
Spencer, G. A. ...	...David Foo ...	1,553
Town Clerk of Georgetown ...	...Prithpaul Sing ...	203
Tarpon and Ramputteah, heirs of ...	...Meghoo ...	252
Tranquada, Joao R. ...	...Julio Jardim ...	305
Tafares, Henrietta C. ...	...Budu and Noor Mahamed.	496
Thomas, Robt. Dudley, heirs of..	...George F. King ...	1,130
" " " " ...	...K. O. F. Goodridge ...	1,130
" " " " ...	...Ruth Ramdihul ...	1,130
Thompson, Robert ...	...Lynch King ...	1,345
Thomas, M. D. decd., Est. of...	...Dukhusing ...	1,512
Tula, Exor. Est. of decd. ...	...Fooljharia ...	1,553
Vieira, Jose	...Ramdhani	147
Vieira, John, as Atty. of Manoel Nascimento	...Aloysius C. O'Dowd ...	147
Van Genderen, G. H. and anor.	...Thom & Cameron, Ltd. ...	360
Do. ...	... Do. ...	360
Vieira, Roman	...John J. Rodrigues ...	712
Vieira, Francisco ...	...Antonio F. Cabral ...	938

Digitized by Google

REGISTRAR'S NOTICES—CONTINUED.

TRANSPORTS—(CONTINUED.)—

BY WHOM.	TO WHOM.	PAGE.
Vieira, J, G., Assignees of ...	...Jose Vieira ...	938
Vieira, Francis ...	...Louisa Fernandes	1,130
Vieira, John ...	...J. P. Santos	1,178
Vieira, Francis ...	...J. V. & A. L. Vieira	1,286
Vryheid, Limited ...	...M. J. Webber	1,346
Viapree, Jas. ...	...E. T. Wharton	1,346
Vaughan, I., Est. of ...	...Rampersad ...	1,432
Van Sluytman, A. A. ...	...W. Youncker	1,512
Velloza, J. De F.	...B. R. Bourne	1,554
Vaughan, Elizabeth (Atty. of)	...Ramprashad	1,666
Vieira, John	...E. G. Woolford	1,667
White, Esther and Francis Lopes heirs of Christina Gonsalves ...	...John Sobers...	97
Wilson, Chas. Odwin ...	...Antonio N. Santos	147
Waddell, Edward ...	...Henry Moonian	148
Waddell, Edward ...	...Moorghen ...	148
Waddell. Edward ...	...Sanicheri ...	148
Webb, Samuel	...Manoel Vieira	203
Wong-en-Chung	...Percy C. Wight	255
Woolford, E. G.	...Jas. T. Law...	408
Williams, Simeon A. ...	...Manoel de Freitas	1,246
White, Frederick ...	...Percy C. Wight	1,247
Wight, Percy C. ...	...Cyrill St. Valle	1,287
Willems, P. J.	...W. Cottam ...	1,431
Wharton, E. T.	...A. B. D'Ornellas	1,512
White, G. A.	...Karimbux ..	1,553
Yansen, Charlotte ...	...Sam. A. Hinds	358
Yearwood, Alice Eliza ...	...W. A. D. Hendricks	561
Yhap, Louisa	...Mary Lee ...	1,286

COUNTY OF BERBICE.

Abbensetts, John A. ...	...Wm. A. Douglas	1,440
Benjamin, Isabella ...	...Sookram	152
Blairmont Sugar Plantation Co., Ltd.	...S. Davson & Co., Ltd.	152
Bhirone	...Merai	719
Badri	...Bhandu	822
Bethume, Charles F. ...	...Arthur John McConnell...	943
Berbice Library	...S. T. Cox ...	1,184
Do. ...	..C. E. Noel ...	1,184
Bygaree	...Latchana ...	1,296
Berbice Library	...G. and C. Harris	1,355
Do.	...Minors Angoy	1,355
Bevaun, Ethel S., Est. ...	...Sirtaje	1,558
Chotee	...Kowlessor	259
Chowdry	...Sukram	310
Idem	...Jussodeah	310
Idem	...Ramjuttan	310
Idem	...Jattan	310
Clarke, John Simon ...	...Ramawotar	366
Chowdory	...Ramkhelawon ...	502
Idem	...Monglah	502
Idem	...Ramphul, (Est., decd,) ...	502
Idem	...Surjoo	502
Caesar, James S... ...	...Philip H. Dyer ...	719
Clarke, John S.	...Ramawotar	1,135
DaSilva, Manoel Rodrigues ...	...John Downer ...	35
Dookwa	...Chhote	35
Drummond, Jacob Ebenezer ...	...Consolidated Rubber and Balata Estates, Ltd. ...	35

Digitized by Google

REGISTRAR'S NOTICES—CONTINUED.

		PAGE.
TRANSPORTS—(CONTINUED.)—		
BY WHOM.	TO WHOM.	
DaSilva, Mary Anna	...Mary Fleming	152
Daulah	...Boodhia *alias* Mahubbat..	259
Davson, S. & Co., Ltd.	...Lopes & Fernandes	310
DeMendonça, Jane R.	...Elizabeth E. DeMendonça	503
DeMendonça, Francis	...George Munro Park	621
DeCambra, Manoel Victor	...Robert E. Young	621
Downer, John	...Gunesh	1,050
Davson, S. & Co., Limited	...Joaquim C. Fernandes	1,050
Dowlut	...Cecil Morris	1,184
Edoo	...Imaman	258
Fernandes, and Lopes	...Lucy Rawlins & Anor.	35
Frederickson, Susan	...Ghoora	569
Fraser, Eugene A., *et al*	...Ramdhoney	1,440
Franck, H. L.	...Lewis Hentizen	1,519
Goccol	...Mohadeo & anor.	309
Gonsalves, Manoel	...Ramawotar	719
Gowri	...Chithru & Ghurbatore	719
Gopiah, *et al*	...Atto	1,184
Do.	...Sumni	1,185
Do.	...Matabudal	1,185
Do.	...Drapaul & Anor.	1,185
Do.	...Goopiah	1,185
Do.	...Moulabux	1,186
Do.	...Goonea	1,186
Do.	...Matan	1,186
Do.	...Leela	1,186
Do.	...Rama	1,187
Do.	...Bassati	1,187
Do.	...Kangal	1,187
Do.	...Edoo	1,187
Do.	...Bipat	1,188
Do.	...Charles	1,188
Do.	...Dooknie	1,188
Hanoman	...Jugunuath	415
Hyder	...Latchana	1,296
Hicken, E. G. and R. J.	...J. A. Abbensetts	1,519
Hicken, Mary J. and anor.	...Sirtaje	1,558
Jupiter, Samuel Burke	...George Forte	102
Jhankhoory	...Umrao	309
Ismail, Mohamed	...Boudhiram	1,254
Jaudy	...Poonia	1,519
King, Evanson Theophilus	...Thomas Seline	620
Kandhaie	...Sideni	1,050
King, Evanson T.	...W. J. Barrington	1,254
London, Est. Reid (decd.)	...Mary Josephine Wreford..	35
Lopes and Fernandes	...Lucy Rawlins and anor.	35
Local Government Board	...Estate M. G. Carvalho, (decd.)	102
Lalaram	...Shamsher	259
Local Government Board	...Teresa F. Stepney	1,296
McLean, Annie Eliza	...Henry Alexander McLean	415
Moore, Rosaline S.	...William Victor Tannassee	503
Moorjar	...Jiachhi	503
Min	...Booker Bros., McConnell & Co., Ltd.	822

Digitized by Google

REGISTRAR'S NOTICES—CONTINUED.

		PAGE.
TRANSPORTS—(CONTINUED.)—		
BY WHOM.	TO WHOM.	
McKinnon, D. W. (Est.) ...	...I. E. A. Patoir ...	1,519
McKinnon, Alice A. (Est.) ...	...Est. D. W. A. McKinnon,	1 519
McKinnon, D. W. A. (Est.) ...	...Berbice Steam Saw Mill and Foundry Co., Ltd....	1,519
Nassebun	...Khodabocus ...	366
Nedd, Mary	...Sheik Mobarik ...	621
Ng-a-Kwang, Elizabeth, *et al*...	...Peter Chung Tiam Fook...	944
Official Receiver, rep. Est. Gudar, decd.	...Mungra	415
,, ,, Beechun, ,,	...Etwaria	415
,, ,, Sookram, ,,	...Rojia	503
Pokhoye, John J., *et al* ...	...Naneh	1,184
Rawlins, Lucy	...Lopes and Fernandes ...	35
Ropun	...Minor Shubaran ...	259
Richmond, Isaac ...	...Wm. C. Thompson ...	309
Ross, Ada Johanna ...	...Wm. D. White ...	310
Ruhomon, Peter ...	...Elizabeth Adams ...	503
Reoty	...Latowna ...	1,296
Shipley, Alexander ...	...Sagar	309
Sreekishun	...Sohadep	569
Subaran	...Chirkoot	569
Sreegobind	...Merai	719
Sebarran	...Ramkissoon	1,050
Soobul	...Preo	1,519
Teixeira, John A., *et al* ...	...Consolidated Rubber and Balata Estates, Ltd. ...	719
Welchman, Est., George ...	...Bart Felix	309
Weddall, E. C., *et al* ...	...John Downer ...	503
Welch, Patience, *et al* ...	...Ramyead	719

COUNTIES OF DEMERARY AND ESSEQUEBO.

MORTGAGES—		
Angoy, Ethel Christina ...	...The B.G. Building Society, Ltd. ...	31
Armstrong, John Andrew ...	...Hand-in-Hand ...	360
Azevedo, Edmund M. ...	...Francis Dias ...	1,178
Andrews, Chas. ...	...B.G. Building Society, Ltd.	1,347
Burrowes, Eloise ...	...B.G. Building Society, Ltd.	147
Bowhill, Jas. A. P. ...	... ,, ,, ,, ...	562
Bascom, Chas. L., Exors. of...	...Curtis, Campbell & Coy., Ltd. ...	713
Best, Sam., and Edw. Cadogan ...	...The Demerara Mutual ...	713
Benjamin, Charlotte ...	...B.G. Building Society, Ltd.	938
Britton, Henry A. ...	... ,, ,, ,, ...	1,045
Barnwell, Nathan A. ...	... ,, ,, ,, ...	1,179
Birkett, Robert Hugh ...	...Hand-in-Hand Mutual ...	1,289
Bourne, Benjamin ..	...B.G. Building Society ...	1,667
Caetano, Angostinho Vieira..	...Hand-in-Hand ...	360
Cadogan, Edw. and Sam. Best.	...Demerara Mutual ...	713
Croal, Georgiana ...	...J. P. Santos ...	1,178
Cove and John Sugar Ests. Coy., Ltd. ...	...Curtis, Campbell & Coy., Ltd.	1,179
Cumberbatch, Dorcas R. ...	...B.G. Building Society, Ltd...	1,288
Chapman, A. F. ...	...Hand-in-Hand ...	1,346
Cabral, A. F. ...	... do. ...	1,347
Clarke, Edward ...	...B.G. Building Society ...	1,667

Digitized by Google

REGISTRAR'S NOTICES—MARSHAL'S BRANCH—CONTINUED.

			PAGE.
EXECUTION SALES—(CONTINUED.)—			
Local Authority	vs.	S½ of W½ 25, Section B, Ann's Grove and Two Friends	108
„ „	„	N½ of W½ 26, section B, Ann's Grove and Two Friends	108
„ „	„	E½ 22, section A, Den Amstel and Fellowship	108
„ „	„	E½ of S½ 27, section A, Den Amstel and Fellowship	108
„ „	„	W½ of S½ 27, section A, Den Amstel and Fellowship	108
„ „	„	28, section A, Den Amstel and Fellowship..	108
„ „	„	N½ 47, sect. A, Den Amstel and Fellowship	108
„ „	„	W½ 20, section A, Victoria ...	108
„ „	„	N½ 33, section A, „ ...	108
„ „	„	N½ of W½ 38, Golden Grove and Nabaclis	160
„ „	„	N½ of S½ 59, Golden Grove and Nabaclis...	160
„ „	„	E¾ 45, Golden Grove and Nabaclis ...	161
„ „	„	E½ 53, „ „ „ ...	161
„ „	„	S½ 54, „ „ „ ...	161
„ „	„	6, Arthurville and Fredericksburg ...	161
„ „	„	E½ 17, Arthurville and Fredericksburg ...	161
„ „	„	W½ 17, „ „ „ ...	161
„ „	„	24, „ „ „ ...	161
Lopes, F G.	„	Christina James „ „ ..	215
Local Authority	„	S½ of W½ lot 13, Lodge „ ...	216
„ „	„	W½ lot 28, Lodge „ ...	216
„ „	„	One house on S½ of W½ lot 37, Plaisance...	266
„ „	„	S½ of W½ lot 37, section A, Plaisance ...	266
„ „	„	E½ of E½ 47, and one house section A, Plaisance...	266
„ „	„	W½ of E½ 48 ... „ ...	266
„ „	„	2 houses and W½ of W½ 51 „ ...	266
„ „	„	W½ lot 89 ... „ ...	267
„ „	„	House lot 24, section A, Helena ...	267
„ „	„	„ „ 26, „ „ ...	267
„ „	„	„ „ 27, „ „ ...	267
„ „	„	„ „ 37, „ „ ...	267
„ „	„	„ „ 38, „ „ ...	267
„ „	„	„ „ 39, „ „ ...	267
„ „	„	„ „ 40, „ „ ...	267
„ „	„	„ „ 41, „ „ ...	267
„ „	„	„ „ 14, „ B, „ ...	267
„ „	„	„ N½ 15 „ „ „ ...	267
„ „	„	„ „ 51, „ „ „ ...	267
„ „	„	„ „ 49, „ A, „ ...	267
„ „	„	„ „ 74, „ „ „ ...	267
„ „	„	„ „ 44 & 45 „ B, „ ...	267
„ „	„	„ „ 82, „ „ „ ...	267
„ „	„	„ W½ 58 & 59 C, „ ...	267
„ „	„	„ „ 43, „ D, „ ...	267
„ „	„	House lot No. 104, section A, Helena ...	268
„ „	„	„ „ 30 and 31. „ ...	268
„ „	„	„ „ 32 B, „ ...	268
„ „	„	„ „ 65 „ „ ...	268
„ „	„	„ „ 84 „ „ ...	268
„ „	„	„ „ 17 and 18 B, „ ...	268
„ „	„	„ „ 66 C, „ ...	268
„ „	„	N½ lot 9 and S½ 44, G. Anns Grove and Two Friends	268
„ „	„	Lot 127, section A, Stanleytown ...	268
„ „	„	„ 6, Craig	268
„ „	„	„ 21, „	268
„ „	„	„ 22 „	268
„ „	„	„ E¼ 22 Den Amstel and Fellowship ...	268
„ „	„	Cultivation lot 70, section E, Helena ...	317
„ „	„	House lot W½ 19, „ ...	317
„ „	„	„ 30 B, „ ...	317
„ „	„	„ 21 „ „ ...	317
„ „	„	„ 80 „ „ ...	317

Digitized by Google

REGISTRAR'S NOTICES—MARSHAL'S BRANCH.—CONTINUED.

EXECUTION SALES—(CONTINUED.)—

			PAGE.
Local Authority	vs.	House lot 98 B, section E, Helena ...	317
" "	"	W.C. ¼ lot 14 B, Buxton & Friendship ...	317
" "	"	E.C. ¼ " 15 " " " ...	317
" "	"	W⅜ " 42 A, " " ...	318
" "	"	W¾ " 8 " " " ...	318
" "	"	E.C. ½ " 120 " " " ...	318
" "	"	E.C. ¼ " No. 17, " " ...	318
" "	"	E½ " 74, " " ...	318
" "	"	W½ " 74, " " ...	318
" "	"	E.C. ¼ " 104, " " ...	318
" "	"	W⅛ " 108, " " ...	318
" "	"	W¼ " 116, " " ...	318
" "	"	127, " " ...	318
" "	"	E½ 134, " " ...	318
" "	"	W½ 97, " " ...	318
" "	"	E½ lot 33, Beterverwagting ...	377
" "	"	W½ " 61, " ...	377
" "	"	E½ 142, " ...	377
" "	"	House lot S½ No 16, Helena ...	377
" "	"	Cultivation lot 49, section F. ...	377
" "	"	Lot 3, section A, Good Intent and Sisters..	425
" "	"	N½ lot 6, Good Intent and Sisters ...	425
" "	"	W½ lot 35, " " " ...	425
" "	"	38, " " " ...	425
" "	"	E¼ 5, Stanley Town ...	425
" "	"	Lot 230, " " ...	425
" "	"	231, " " ...	425
" "	"	208, " " ...	425
" "	"	W½ 12. Kitty and Alexandervilie ...	425
" "	"	W½ 25, " " " ...	425
" "	"	Lot 51, Kitty and Alexanderville ...	425
" "	"	1 house and W½ of W½ 14, Plaisance ...	425
" "	"	1 house on W½ 25, ...	425
" "	"	1 house on N½ of E½ 41, ...	425
" "	"	E½ 51, ...	425
" "	"	E½ of W½ 58, ...	425
" "	"	W½ of E½ 74, ...	426
" "	"	E½ 94, ...	426
" "	"	W½ 99, ...	426
" "	"	E.C. ¼ 43, Bourda and Friendship ...	426
" "	"	53, " " " ...	426
" "	"	E.C. ¼ 55, " " " ...	426
" "	"	E¼ 65, " " " ...	426
" "	"	W.C. ¼ 67 " " " ...	426
" "	"	E¼ 87, " " " ...	426
" "	"	E¼ 88, " " " ...	426
" "	"	W¼ 119, " " " ...	426
" "	"	Lot letter W. " " " ...	426
" "	"	W¼ 21, " " " ...	426
" "	"	W.C. ¼ 30, " " " ...	426
" "	"	W.C. ¼ 50, " " " ...	426
" "	"	E.C. ¼ 68, " " " ...	427
" "	"	W½ lot 69, Buxton & Friendship ...	427
" "	"	W.C¼ 103, " " ...	427
" "	"	W½ 24, Bagotville	511
" "	"	S.W¼ 86, "	511
" "	"	43, Ann's Grove and Two Friends ...	511
" "	"	32, Golden Grove and Nabaclis ...	511
" "	"	N½ of N½ 34, Golden Grove & Nabaclis ...	511
" "	"	37, Victoria	511
" "	"	E½ 53, Victoria	511
" "	"	House lot 43, Helena	511
" "	"	" " 45, "	512
" "	"	" " 82 and 83, Helena ..	512
" "	"	" " 32, Helena	512
" "	"	Cultivation lot 46, Helena ...	512
" "	"	House lot 17, Helena	512
" "	"	" " 99, "	512

Digitized by Google

REGISTRAR'S NOTICES—MARSHAL'S BRANCH.—CONTINUED.

EXECUTION SALES—(CONTINUED.)— PAGE.

Local Authority vs. House lot 21, Helena... ... 512
" " " " " 105, " 512
" " " " " 106, " 512
" " " " " 108, " 512
" " " " " 39, " 512
" " " " " 44, " 512
" " " Lot 13, Craig 512
" " " Lots 16 & 17, Craig 512
" " " Lot 21, Craig 512
" " " Lot 141, Craig 512
" " " S½ 117, Agricola 512
" " " S½ 118 512
" " " 28 and 29, Beterverwagting ... 512
" " " 63, Huis't Dieren 512
" " " 3, Maria's Pleasure 512
" " " 11 & 12, Arthurville, Fredericksburg ... 512
" " " N½ of W½ lot 4, South side, Lodge ... 577
" " " N½ of E½ lot 23, Lodge ... 577
" " " E½ lot 155, Albouystown ... 577
" " " W½ lot 164, " ... 577
" " " Lot 70, Beterverwagting ... 577
" " " E½ of W½ 122. Beterverwagting ... 577
" " " W½ 145, " ... 577
" " " E½ 42, Golden Grove and Nabaclis ... 577
" " " S½ 60, " " " ... 577
" " " W½ of S½ 66 " " ... 578
" " " E½ 84, Victoria 578
" " " 303, Victoria 578
" " " A piece of land 3 roods by 750 roods, Relief and Support 578
" " " A piece of land 3½ roods by 750 roods, Relief and Support 578
" " " A piece of land 5 roods by 750 roods, Relief and Support 578
" " " Do. do. do. ... 578
" " " A piece of land 3 roods by 750 roods, Relief and Support 578
" " " A piece of land 1½ roods by 750 roods, Relief and Support 578
" " " A piece of land 5 roods by 750 roods, Relief and Support 578
" " " Do. do. do. ... 578
" " " Do. do. do. ... 578
" " " Do. do. do. ... 578
" " " A piece of land 2 roods by 750 roods, Relief and Support 578
" " " Lot No. 6, Good Intent and Sisters ... 579
" " " S½ lot No. 25, Good Intent and Sisters ... 579
" " " " " 22, " " " " ... 579
" " " " " 37, " " " " ... 579
" " " N½ " 41, " " " " ... 579
" " " " " 46, " " " " ... 579
" " " " " 54, " " " " ... 579
" " " S½ " " 55, " " " " ... 579
" " " N½ " " 25, " " " " ... 579
" " " 2 houses and S½ of W½ 56 section A, Plaisance 627
" " " S½ of W½ lot 100, section A, Plaisance ... 627
" " " 24 B,H. & 21 D.H. section B.D. Huis't-Dieren 627
" " " 39 B.H. section H.H. Huis't-Dieren ... 627
" " " Lot F.H./48 section F.H. Huis't-Dieren ... 627
" " " C½ lot 80 section A. " " ... 627
" " " E½ lot 144 section A, Buxton & Friendship 627
" " " Lots Nos. 26 and 27, Clonbrook, ... 627
" " " N½ lot 44, " ... 627
" " " Lot 53, " ... 627
" " " " " 69, section A, " ... 627

Digitized by Google

REGISTRAR'S NOTICES—MARSHAL'S BRANCH.—CONTINUED.

PAGE.

EXECUTION SALES—(CONTINUED.)—

Local Authority	vs.	75, 76 and 77 „ „	...	627
„ „	„	121, 122, 123. 124, and 125 Clonbrook	...	627
„ „	„	N½ 127, „	...	627
„ „	„	S½ and N½ 133 and 134 „	...	627
„ „	„	Lot 137, „	...	628
„ „	„	„ 145, „	...	628
„ „	„	Lots 155 and 156 „	...	628
„ „	„	Lot 159, „	...	628
„ „	„	„ 160, „	...	628
„ „	„	Lots 162 and 163, „	...	628
„ „	„	Lot 162 section B, „	...	628
„ „	„	„ 163, „ „ „	...	628
„ „	„	N½ 182, section A, „	...	628
„ „	„	Lots 189 and 190, section B, Clonbrook	...	628
„ „	„	„ 191 and 192, section A, „	...	628
„ „	„	„ 191, 192, 193 & 194 sec. B, Clonbrook		628
„ „	„	Lot 198, section B, Clonbrook	...	628
„ „	„	„ 200, „ „ „	...	628
„ „	„	„ 204, „ A, „	...	628
„ „	„	5 houses and lot 12, Sparendaam	...	723
„ „	„	W½ lot 4, section A, Plaisance	...	723
„ „	„	W½ „ 57, „ „ „	...	723
„ „	„	S½ of W½ 78 section A, Plaisance	...	723
„ „	„	W½ 87, „ „ „	...	723
„ „	„	W½ of W½ 93, „ „ „	...	723
„ „	„	W½ lot 85, section S, Albouystown	...	723
„ „	„	W½ of E½ and W½ of W½ 9 section B, Beterverwagting ...	...	723
„ „	„	E½ lot 15, section C, Beterverwagting	...	723
„ „	„	W½ „ 41, „ „ „	...	723
„ „	„	Lot 62, „ „ „	...	723
„ „	„	„ 85, „ „ „	...	
„ „	„	W½ of W½ 102, section B, „	...	723
„ „	„	Lot 129, section C, „	...	723
„ „	„	W½ lot 134 section B, „	...	723
„ „	„	Lot 142, „ C, „	...	723
„ „	„	W¼ lot 42, „ A, Buxton & Friendship		723
„ „	„	E½ lot 93, section A, Buxton & Friendship.		724
„ „	„	E½ „ 156, „ „ „ „	...	724
„ „	„	1 house on S¾ lot 10, south side, Lodge	...	724
„ „	„	76, 77, 78 and 79, Victoria	...	724
„ „	„	W½ lot 52, section A, Golden Grove and Nabaclis ...	...	724
„ „	„	W½ lot 3, section B, Anns Grove and Two Friends ...	...	724
„ „	„	E½ of E½ lot 3, section B, Ann's Grove and Two Friends ...	...	724
„ „	„	W½ lot 7, section C, Ann's Grove and Two Friends ...	...	724
„ „	„	W½ lot 8, section B ; Ann's Grove and Two Friends ...	...	724
„ „	„	One house on lot 11, section D ; Ann's Grove and Two Friends ...		724
„ „	„	W½ lot 10, section G ; Ann's Grove and Two Friends ...	...	724
„ „	„	One house on lot 22, section B ; Ann's Grove and Two Friends ...		724
„ „	„	One house on lot 24, section G ; Ann's Grove and Two Friends ...		724
„ „	„	W½ lot 27, section B , Ann's Grove and Two Friends ...	...	724
„ „	„	S½ lot 27, section G ; Ann's Grove and Two Friends ...	...	724
„ „	„	N½ lot 37, section G ; Ann's Grove and Two Friends ...	...	724
„ „	„	One house on lot 44, section F ; Ann's Grove and Two Friends ...		725
„ „	„	House lot No. 13, section B ; Helena ...		725

Digitized by Google

REGISTRAR'S NOTICES—MARSHAL'S BRANCH.—CONTINUED.

			PAGE.
EXECUTION SALES—(CONTINUED.)—			
Local Authority	vs.	Cultivation lot No. 23, section D ; Helena...	725
" "	"	Cultivation lot No. 7, section C ; Helena ...	725
" "	"	S½ No. 23, section A ; Den Amstel and Fellowship	725
" "	"	Lot 19, Maria Johanna ...	725
" "	"	Lot Letter T, section A ; Concordia ...	725
" "	"	Lots No. B. and C., section F ; Concordia...	725
" "	"	Lot No. 105, section B ; Queenstown ...	725
" "	"	Lot No. 118, section I ; Queenstown ...	725
" "	"	Lot No. 61/H.H., section H.H. ; Huis't Deiren	725
" "	"	W½ of W½ 84, section A ; Victoria ...	725
" "	"	Lot 293, section B ; Victoria ...	725
" "	"	House lot 108, section A ; Helena ...	725
" "	"	N½ 22, section A ; Stanleytown ...	725
" "	"	S½ 49, section A ; " ...	725
" "	"	N½ 206, section A , " ...	725
" "	"	N½ 242, section A ; " ...	725
" "	"	S½ 58, section A ; Good Intent ...	725
" "	"	S½ 133 and N½ 134, section A ; Clonbrook...	949
Lopes Francis Gonsalves	vs.	Christina James	950
Laurence Edghill Nathaniel	vs.	Alexander Wellington ...	1,058
Local Authority	vs.	Lot 55, section B ; Clonbrook ...	1,193
" "	"	N½ 57 " A ; " ...	1,193
" "	"	Lot 86 " " " ...	1,193
" "	"	Lot 79 " " " ...	1,193
" "	"	Lot 90 " " " ...	1,193
" "	"	Lots 81 and 82, section A ; Clonbrook ...	1,193
" "	"	Lot 89, section A ; Clonbrook ...	1,193
" "	"	Lot 90 " B ; " ...	1,193
" "	"	Lots 93 and 97, section A ; Clonbrook ...	1,193
" "	"	Lots 125 and 126, section A ; Clonbrook...	1,193
" "	"	Lot S½ 127, section A ; Clonbrook ...	1,193
" "	"	Lot 130, section A, Clonbrook ...	1,193
" "	"	S. ½ 132, section A, Clonbrook ...	1,194
" "	"	S. ½ 136, section A, Clonbrook ...	1,194
" "	"	Lot 139, section A, Clonbrook ...	1,194
" "	"	Lot 140, section A, Clonbrook ...	1,194
" "	"	Lots 146-147, section B, Clonbrook ...	1,194
" "	"	Lots 176-178, section A, Clonbrook ...	1,194
" "	"	Lot 179, section A, Clonbrook ...	1,194
" "	"	Lots 187-190, section A, Clonbrook ...	1,194
" "	"	Lots 193-194, section A, Clonbrook ...	1,194
" "	"	Lot 201, section A, Clonbrook ...	1,194
" "	"	Lot 202, section A, Clonbrook ...	1,194
" "	"	Lots 205-206, section A, Clonbrook ...	1,194
" "	"	S. ½ lot 207, section A, Clonbrook ...	1,194
" "	"	Lots 211-213, section A, Clonbrook ...	1,194
" "	"	Lot 217, section A, Clonbrook ...	1,261
" "	"	Lots 214-215, section A, Clonbrook ...	1,261
" "	"	H.L.. 65, section B, Helena ...	1,261
" "	"	W½ Lot 20, section B, Buxton and Friendship ...	1,261
" "	"	Lot No. 10, section B.H., Huis't-Dieren ...	1,261
" "	"	Lot No. 54, section B.M., " ...	1,261
" "	"	Lot 71, seetion A.H., " ...	1,261
" "	"	Lot 46, section H.H., " ...	1,261
" "	"	Lot 69, section F.H., " ...	1,261
" "	"	Lot 14, Agricola " ...	1,358
" "	"	Lot 202, section A, Clonbrook ...	1,358
Mayor & Town Council	"	W½ 46, Bourda ...	427
" "	"	54 " ..	427
" "	"	E½ 76 " ...	427
" "	"	W½ 77 "	427
" "	"	W½ 100 "	427
" "	"	E½ 110 "	427
" "	"	W½ 139 "	427

Digitized by Google

REGISTRAR'S NOTICES—MARSHAL'S BRANCH.—CONTINUED.

PAGE.

EXECUTION SALES—(CONTINUED.)—

Local Authority	vs.	75, 76 and 77 „ „ ...		627
„ „	„	121, 122, 123. 124, and 125 Clonbrook ...		627
„ „	„	N½ 127, „ ...		627
„ „	„	S½ and N½ 133 and 134 „ ...		627
„ „	„	Lot 137, „ ...		628
„ „	„	„ 145, „ ...		628
„ „	„	Lots 155 and 156 „ ...		628
„ „	„	Lot 159, „ ...		628
„ „	„	„ 160, „ ...		628
„ „	„	Lots 162 and 163, „ ...		628
„ „	„	Lot 162 section B, „ ...		628
„ „	„	„ 163, „ „ „ ...		628
„ „	„	N½ 182, section A, „ ...		628
„ „	„	Lots 189 and 190, section B, Clonbrook ...		628
„ „	„	„ 191 and 192, section A, „ ...		628
„ „	„	„ 191, 192, 193 & 194 sec. B, Clonbrook		628
„ „	„	Lot 198, section B, Clonbrook ...		628
„ „	„	„ 200, „ „ „ ...		628
„ „	„	„ 204, „ A, „ ...		628
„ „	„	5 houses and lot 12, Sparendaam ...		723
„ „	„	W½ lot 4, section A, Plaisance ...		723
„ „	„	W½ „ 57, „ „ „ ...		723
„ „	„	S½ of W½ 78 section A, Plaisance ...		723
„ „	„	W½ 87, „ „ „ ...		723
„ „	„	W½ of W½ 93, „ „ „ ...		723
„ „	„	W½ lot 85, section S, Albouystown ...		723
„ „	„	W½ of E½ and W½ of W½ 9 section B, Beterverwagting		723
„ „	„	E½ lot 15, section C, Beterverwagting ...		723
„ „	„	W½ „ 41, „ „ „ ...		723
„ „	„	Lot 62, „ „ „ ...		723
„ „	„	„ 85, „ „ „ ...		
„ „	„	W½ of W½ 102, section B, „ ...		723
„ „	„	Lot 129, section C, „ ...		723
„ „	„	W½ lot 134 section B, „ ...		723
„ „	„	Lot 142, „ C, „ ...		723
„ „	„	W¼ lot 42, „ A, Buxton & Friendship		723
„ „	„	E½ lot 93, section A, Buxton & Friendship.		724
„ „	„	E½ „ 156, „ „ „ „ ...		724
„ „	„	1 house on S¾ lot 10, south side, Lodge ...		724
„ „	„	76, 77, 78 and 79, Victoria ...		724
„ „	„	W½ lot 52, section A, Golden Grove and Nabaclis		724
„ „	„	W½ lot 3, section B, Anns Grove and Two Friends		724
„ „	„	E½ of E½ lot 3, section B, Ann's Grove and Two Friends		724
„ „	„	W½ lot 7, section C, Ann's Grove and Two Friends		724
„ „	„	W½ lot 8, section B ; Ann's Grove and Two Friends		724
„ „	„	One house on lot 11, section D ; Ann's Grove and Two Friends ...		724
„ „	„	W½ lot 10, section G ; Ann's Grove and Two Friends		724
„ „	„	One house on lot 22, section B ; Ann's Grove and Two Friends ...		724
„ „	„	One house on lot 24, section G ; Ann's Grove and Two Friends ...		724
„ „	„	W½ lot 27, section B , Ann's Grove and Two Friends		724
„ „	„	S½ lot 27, section G ; Ann's Grove and Two Friends		724
„ „	„	N½ lot 37, section G ; Ann's Grove and Two Friends		724
„ „	„	One house on lot 44, section F ; Ann's Grove and Two Friends ...		725
„ „	„	House lot No. 13, section B ; Helena ...		725

Digitized by Google

REGISTRAR'S NOTICES—MARSHAL'S BRANCH.—CONTINUED.

PAGE.

EXECUTION SALES—(CONTINUED.)—

Local Authority	vs.	Cultivation lot No. 23, section D ; Helena...		725
„ „	„	Cultivation lot No. 7, section C ; Helena ...		725
„ „	„	S½ No. 23, section A ; Den Amstel and Fellowship ...	...	725
„ „	„	Lot 19, Maria Johanna	...	725
„ „	„	Lot Letter T, section A ; Concordia	...	725
„ „	„	Lots No. B. and C., section F ; Concordia...		725
„ „	„	Lot No. 105, section B ; Queenstown	...	725
„ „	„	Lot No. 118, section I ; Queenstown	...	725
„ „	„	Lot No. 61/H.H., section H.H. ; Huis't Deiren ...	...	725
„ „	„	W½ of W½ 84, section A ; Victoria	...	725
„ „	„	Lot 293, section B ; Victoria	...	725
„ „	„	House lot 108, section A ; Helena	...	725
„ „	„	N½ 22, section A ; Stanleytown	...	725
„ „	„	S½ 49, section A ; „	...	725
„ „	„	N½ 206, section A , „	...	725
„ „	„	N½ 242, section A ; „	...	725
„ „	„	S½ 58, section A ; Good Intent	...	725
„ „	„	S½ 133 and N½ 134, section A ; Clonbrook...		949
Lopes Francis Gonsalves	vs.	Christina James ...	...	950
Laurence Edghill Nathaniel	vs.	Alexander Wellington	...	1,058
Local Authority	vs.	Lot 55, section B ; Clonbrook	...	1,193
„ „	„	N½ 57 „ A ; „	...	1,193
„ „	„	Lot 86 „ „ „	...	1,193
„ „	„	Lot 79 „ „ „	...	1,193
„ „	„	Lot 90 „ „ „	...	1,193
„ „	„	Lots 81 and 82, section A ; Clonbrook	...	1,193
„ „	„	Lot 89, section A ; Clonbrook	...	1,193
„ „	„	Lot 90 „ B ; „	...	1,193
„ „	„	Lots 93 and 97, section A ; Clonbrook	...	1,193
„ „	„	Lots 125 and 126, section A ; Clonbrook...		1,193
„ „	„	Lot S½ 127, section A ; Clonbrook	...	1,193
„ „	„	Lot 130, section A, Clonbrook	...	1,193
„ „	„	S. ½ 132, section A, Clonbrook	...	1,194
„ „	„	S. ½ 136, section A, Clonbrook	...	1,194
„ „	„	Lot 139, section A, Clonbrook	...	1,194
„ „	„	Lot 140, section A, Clonbrook	...	1,194
„ „	„	Lots 146-147, section B, Clonbrook	...	1,194
„ „	„	Lots 176-178, section A, Clonbrook	...	1,194
„ „	„	Lot 179, section A, Clonbrook	...	1,194
„ „	„	Lots 187-190, section A, Clonbrook	...	1,194
„ „	„	Lots 193-194, section A, Clonbrook	...	1,194
„ „	„	Lot 201, section A, Clonbrook	...	1,194
„ „	„	Lot 202, section A, Clonbrook	...	1,194
„ „	„	Lots 205-206, section A, Clonbrook	...	1,194
„ „	„	S. ½ lot 207, section A, Clonbrook	...	1,194
„ „	„	Lots 211-213, section A, Clonbrook	...	1,194
„ „	„	Lot 217, section A, Clonbrook	...	1,261
„ „	„	Lots 214-215, section A, Clonbrook	...	1,261
„ „	„	H.L.. 65, section B, Helena	...	1,261
„ „	„	W½ Lot 20, section B, Buxton and Friendship	...	1,261
„ „	„	Lot No. 10, section B.H., Huis't-Dieren	...	1,261
„ „	„	Lot No. 54, section B.M., „	...	1,261
„ „	„	Lot 71, seetion A.H., „	...	1,261
„ „	„	Lot 46, section H.H., „	...	1,261
„ „	„	Lot 69, section F.H., „	...	1,261
„ „	„	Lot 14, Agricola „	...	1,358
„ „	„	Lot 202, section A, Clonbrook	...	1,358
Mayor & Town Council	„	W½ 46, Bourda	...	427
„ „	„	54 „	..	427
„ „	„	E½ 76 „	...	427
„ „	„	W½ 77 „ ...	...	427
„ „	„	W½ 100 „ ...	...	427
„ „	„	E½ 110 „ ...	...	427
„ „	„	W½ 139 „ ...	...	427

Digitized by Google

REGISTRAR'S NOTICES—MARSHAL'S BRANCH— CONTINUED.

EXECUTION SALES—(CONTINUED.)—

			PAGE.
Mayor & Town Council	vs.	E½ 139 „ ...	427
„ „	„	142 „ ...	427
„ „	„	W½ 150 „ ...	427
„ „	„	151 „ ...	427
„ „	„	E½ 162 „ ...	427
„ „	„	W½ 180 „ ...	427
„ „	„	E½ 201 „ ...	427
„ „	„	202 „ ...	427
„ „	„	W½ 207 „ ...	427
„ „	„	E½ 239 and W½ 240, Bourda ...	428
„ „	„	E½ 240, Bourda ...	428
„ „	„	W½ 242 „ ...	428
„ „	„	E½ 249 „ ...	428
Martin Brothers	„	George H. de Ryck ...	428
Martins A. P. S. and another	„	J. M. Telles ...	429
Mayor and Town Council	„	Lot 1, Lacytown ...	513
„ „	„	Lot 2, „ ...	513
„ „	„	Lot 88 „ ...	513
„ „	„	Lot E½ 97 „ ...	513
„ „	„	Lot 160 „ ...	513
„ „	„	176 „ ...	513
„ „	„	W½ 40, 41 and 42, North Cumingsburg ...	513
„ „	„	E½ of W¼ 92, North Cumingsburg..	513
„ „	„	166, North Cumingsburg ...	513
„ „	„	167, „ ...	513
„ „	„	S½ of W½ 231 „ ...	513
„ „	„	E½ 350, North Cumingsburg ...	513
„ „	„	E½ 140 „ „ ...	513
„ „	„	246, South Cumingsburg ...	513
„ „	„	E¼ 253, South Cumingsburg ...	513
„ „	„	W¾ 253 „ „ ...	513
„ „	„	E½ 288 and 289, South Cumingsburg	513
„ „	„	E½ 308, South Cumingsburg ...	513
„ „	„	E½ 330, South Cumingsburg ...	513
„ „	„	Lot 20, Robbstown ...	579
„ „	„	Lot 29, North Freeburg ...	579
„ „	„	Lot E½ 47, North Freeburg ...	579
„ „	„	E½ lot 71, North Freeburg ...	579
„ „	„	W½ 35, Newburg ...	579
„ „	„	S½ 52, Newburg ...	579
„ „	„	E½ 15, New Charlestown ...	580
„ „	„	E¼ 69, New Charlestown ...	580
„ „	„	N½ 2, Wortmanville ...	580
„ „	„	S½ 18-18, Wortmanville ...	580
„ „	„	N½ 44, Wortmanville ...	580
„ „	„	W½ 65, Wortmanville ...	580
„ „	„	W½ O, Wortmanville ...	580
„ „	„	W½ V.V., Wortmanville ...	580
„ „	„	W½ W, Wortmanville ...	580
„ „	„	W½ W.W., Wortmanville ...	580
„ „	„	145, Queenstown Ward ..	580
„ „	„	201, Queenstown Ward ...	580
„ „	„	N½ 47 or 57, Stabroek ...	580
Morris, Edward	„	J. J. Holder	581
Mayor and Town Council	„	Lot 7, Alberttown ...	629
„ „	„	E½ lot 140, Alberttown ...	629
„ „	„	W¾ 71 or 4, Kingston ...	629
„ „	„	E¾ 66, Werk-en-Rust ...	629
„ „	„	¼ lot 75, Werk-en-Rust ...	629
„ „	„	½ lot 76, Werk-en-Rust ...	629
„ „	„	N½ lot 97, Werk-en-Rust ...	629
„ „	„	W½ 48, Werk-en-Rust ...	629
„ „	„	145, Queenstown Ward ...	527
„ „	„	Lot 168, Lacytown ...	1,056
Mohamed, Yasin Khan	„	Khiratee	1,056
Mayor and Town Council	„	N½ 30 or 34, Werk-en-Rust ...	1,192
Manning, Albert Edward	„	E½ lot 350, Cumingsburg ...	1,672

Digitized by Google

REGISTRAR'S NOTICES—MARSHAL'S BRANCH.—CONTINUED.

PAGE.

EXECUTION SALES—(CONTINUED.)—

Peters, D. A.	vs.	A. Reynolds ...	... 217
Peters, D. A.	,,	John Granville ...	... 217
Patterson, A. J.	,,	Henry Hutson ...	... 1,056
Patterson, A, J.	,,	Mohabeer Maharagh	... 1,057
Pistano, Manoel	,,	Jane Marks ...	... 1,358
Pereira, J. N.	,,	John Da Silva ...	... 1.441
Pereira, J. N.	,,	John Da Silva ...	... 1,561
Receiver General, The	,,	Lot 168, Lacytown District	... 161
,, ,,	,,	Plantation Lancaster...	... 319
Rodrigues & Abreu	,,	Maria Gomes Camacho	... 374
Roberts, Cyril Cope-land	,,	N. S. Grant ...	... 581
Receiver General, The	,,	Plantation Hague	... 827
,, ,,	,,	,, Unity	... 828
Smith Bros. & Co., Ld	,,	Kurreenbocus ...	... 216
Sandbach, Parker & Co.	,,	Khooda Bacchus	... 265
Schuler, Charles	,,	Josiah Sundack...	... 265
Smith, James	,,	T. Henri Ledoux	... 266
Shivsankar	,,	Wm. Argyle Sobers	... 428
Smith Bros. & Co., Ltd	,,	M. Persaud ...	... 580
Sadler, W. T.	,,	J. Jones and others	... 1,141
Smith Bros. & Co., Ltd	,,	J. Rodney ...	... 1,141
Town Clerk	,,	N½ lot 15 or 47, Charlestown	... 378
,,	,,	Lot 313, South Cumingsburg	... 378
Vieira, Antonio	,,	Elvira Greene ...	... 1,442
Waterman, R. J.	,,	Elizabeth Eburne	... 378
Waldron, Aaron	,,	Agnes Weeks ...	... 1,057
Wills, Simon	,,	Alexander Skeffers	... 1,561
Yearwood, George	,,	James Bishop ...	... 216
Yearwood, George	,,	James Bishop ...	... 1,191

Summary Summations...146, 350, 516, 976, 977, 1,340, 1,341, 1,342, 1,379, 1,380, 1,381

Oppositious 581, 949, 1,191

Interpleaders 1,261

COUNTY OF BERBICE.

Cummings, David	vs.	Margaret Davidson	... 217
De Mendonca, G. P.	,,	Maxwell Moore ...	... 378
Fraser, Richard	,,	Cheddie ...	... 1,304
George, Mary	,,	J. E. Drummond	... 726
James, T. & R.	,,	Ester Alladee Ishmael	... 1,522
Junor, Moses	,,	Robert Jansen ...	... 581
Local Authority, Chairman	,,	13 H. & C. lots, Whim, C.D.	... 41
Do.	,,	8 H, & C. lots Bush lot ,,	... 515
Do.	,,	One lot 69-74 .	... 726
Do.	,,	2 H. & C. lots, Whim, ,,	... 1,195
Do.	,,	One lot 69-74 ,, ,,	... 1,261
Lopes & Fernandes	,,	Seelall ...	... 41
Do.	,,	Do. ...	... 1,195
Moore, Joseph A.	,,	Mary Nedd ...	... 828
Nassibun	,,	S. McKhool Hoossien	... 828
Ramcharran	,,	L. Razorio ...	... 217
Srukissoon	,,	Jaipersaud ...	... 109
Do.	,,	Do. ...	... 1,522

Summary Summations 1,343

Oppositions 43, 319, 950, 1,058

Digitized by Google

REVENUE NOTICES.

	PAGE.
Licensing Meetings ...	62, 141, 187, 225, 246, 277, 294, 328, 350, 384, 396, 433, 434, 897, 955, 982, 1,063, 1,092, 1,226, 1,276. 1,311, 1,325, 1,364, 1,388, 1,451, 1,527, 1,547, 1,585, 1,586, 1,591, 1,647, 1,660, 1,677
Transfer of Licences ...	55, 56, 120, 175, 228, 229, 280, 329, 330, 385, 385, 386, 434, 527, 590, 595, 1,270, 1,314, 1,366, 1,367, 1,453, 1,529, 1,586, 1,648, 1,678, 1,679
Leave of absence ...	138, 183, 559, 1,224 1,589, 1,658,
Sale of Seizures ...	53, 433, 522, 589
Offices of Commissaries ...	53, 897, 982, 1,092, 1,166
Annual Licensing Meetings...	54, 118, 141, 174, 175, 187, 188, 224, 225, 246, 247, 277, 278, 294, 328
Appointment of Commissaries	61
Applications for R. S. S. Licences ...	62, 116, 140, 175, 187, 225, 226, 245, 246 278, 279, 294, 297, 328, 385
Applications for Liquor Store and Hotel or Tavern Licences	433, 522. 590, 611
Dog and Cycle Labels ...	897, 898, 983, 984, 1,093, 1,094, 1,169, 1,170
Inland Revenue Licences ...	898, 984, 1,094, 1,170
Licences, dates and places where issued ...	1.148, 1,149, 1,214, 1,267, 1,268, 1,311, 1,312 1,363, 1,451

Digitized by Google

VOL. XXXIII. No. 1.

1

The Official Gazette

OF BRITISH GUIANA.

Published by Authority of His Excellency the Governor.

GEORGETOWN, WEDNESDAY, JANUARY 4TH, 1911.

I assent.

F. M. HODGSON,

Governor.

BRITISH GUIANA.

[COURT OF POLICY.]

ORDINANCE NO. 29 OF 1910.

AN ORDINANCE to amend the Mining Ordinance, 1903, with respect to Mineral Oil and other Substances. A.D. 1910.

[4th January, 1911.]

BE it enacted by the Governor of British Guiana with the advice and consent of the Court of Policy thereof, as follows :—

The Mining Ordinance to apply to mineral oil, etc.

1. The Mining Ordinance, 1903, shall apply to mineral oil, asphalt, coal and other substances of a like nature in the same manner as if the same were named therein in addition to gold, silver, valuable minerals and precious stones, and no mineral oil, asphalt, coal or other substance of a like nature shall be won or obtained from any Crown land in this colony save under the provisions of the said Ordinance.

Digitized by Google

Mineral oil, etc., to be deemed to be mentioned in Mining Ordinance.

2. Whenever in the Mining Ordinance, 1903, gold, silver, valuable minerals and precious stones are mentioned, mineral oil, asphalt, coal and other substances of a like nature shall also be deemed to be mentioned: Provided that this section shall not apply to section thirty-four of the said Ordinance.

Short Title.

3. This Ordinance may be cited as the Mining (Mineral Oil) Ordinance, 1910, and shall be construed as one with the Mining Ordinance, 1903.

Digitized by Google

Government Notices.

GOVERNMENT SECRETARY'S OFFICE,
Georgetown, Demerara,
1. 3rd January, 1911.

HIS Excellency the Governor has been pleased to grant to the Hon. Francis Dias leave of absence as a Member of the Court of Policy for one month from the 25th ultimo.

Government Notice No. 326 of the 30th ultimo is hereby cancelled.

2. 3rd January, 1911.

HIS Excellency the Governor has been pleased to grant to James Alfred Glasford, Esquire, Second Class Officer of Customs, leave of absence on full salary from the 4th instant to the 31st March next.

3. 3rd January, 1911.

HIS Excellency the Governor has been pleased to appoint Miss L. B. Thorpe to be a Divisional Nurse at the Public Hospital, Georgetown.

Miss Thorpe arrived in the Colony and assumed the duties of her office on the 25th ultimo.

4. 3rd January, 1911.

REFERRING to Government Notice No. 97 of the 18th February last, the Secretary of State for the Colonies has been pleased, with the concurrence of the Lords Commissioners of the Treasury, to appoint Sir Daniel Morris, K.C.M.G., late Imperial Commissioner of Agriculture for the West Indies, to advise the Colonial Office on questions of Tropical Agriculture for a further period of one year from the 1st of April, 1911.

5. 3rd January, 1911.

REFERRING to Government Notice No. 311 of the 16th ultimo, the Secretary of State for the Colonies has been pleased to grant to Harry Prideaux Colin Melville, Esquire, Fifth Class Officer, Department of Lands and Mines, an extension of leave with half salary from the 31st of December to the 15th of January.

By Command,

CHARLES T. COX,
Government Secretary.

Customs Notice.

THERE will be sold at the Colonial Bonded Warehouse, New Amsterdam, on Monday, the 30th day of January, 1911, at 12 oclock, noon, the following article seized by the Police Department for breach of the Revenue Laws, to wit:—

1 parcel containing 4 ozs. 7 drms. Gange.

R. M. BURY,
Sub-Comptroller.

Custom House,
New Amsterdam,
28th December, 1910.

Judicial Notices.

SUPREME COURT OF BRITISH GUIANA.

COUNTY OF DEMERARA.

GENERAL CIVIL JURISDICTION.

HEARING LIST.

THE following action is fixed for hearing on the undermentioned date:—

Plaintiff.	Defendant.	Nature of Claim
MONDAY, 23RD JANUARY, 1911.		
B. S. CONRAD. M. J. C. de Frietas, Counsel. S. E. Barnes, Solicitor.	V. MUDEL-LERYER. W. V. Sherlock, Counsel. C. E. Shepherd, Solicitor.	$8,500, damages being (a) special damages $7,168, (b) general damages $1,332, and cost for breach of contract to supply plaintiff with balata.

Registrar's Office of British Guiana, Georgetown, Demerara, this 31st day of December, 1910.

L. C. DALTON,
Registrar.

LIMITED JURISDICTION.

HEARING LIST.

THE following matters are fixed for hearing on Thursday, 19 h January, 1911:—

Plaintiffs.	Defendants.	Nature of Claim.
COONJIL. F. O. Low, Counsel. E. A. V. Abraham, Solicitor.	DOOLAM. In default of pleading.	Opposition to transport of a piece of land part of Plantation Malgre Tout, West Bank, Demerara.
BAGANATH, E. A. V. Abraham, Solicitor.	S. CORNETTE, *et al* G. J. de Freitas, Counsel.	For transport of a piece of land 25 roods in façade beginning from lands owned by plaintiff and running southward from said lands by the usual depth part of the lands of a tract of land situate on the left bank of the river Demerara, in the county of Demerary, known as Klien Paris, and $50 damages.

Registrar's Office of British Guiana, Georgetown, Demerara, this 31st day of December, 1910.

Digitized by Google

Education Notices, 1911-12

NOTICE No. 1.

NEEDLEWORK EXAMINATION FOR MEDALS AND CERTIFICATES.

THE Annual Needlework Examination for Medals and Certificates will be held on Saturday, 2nd December, 1911, at 9.30 a.m.

2. The requirements will be as follows:

Section A. (For girls under 9 years of age.) Hemming, Sewing, Felling. [Time 1½ hours.]

Section B. (For girls under 11 years.) Stitching, Patching, Sewing on strings. [Time 2 hours.]

Section C. (For girls under 13 years.) Herring-boning, Gathering, Stroking and fixing in Band (2 inches), Button Hole, and Sewing on Button. Darning stocking web in cotton or worsted. Gusset. [Time 2½ hours.]

Section D. (For girls under 14 years.) Fine Gathering, Stroking, and fixing in Band. Hemming, Whipping, and sewing on frill. Marking on Canvas. Fine Button Hole (suitable for linen shirt.) Cutting out and fixing any small garment (such as doll's pinafore, etc.) Darning stocking web. [Time 3 hours.]

3. Subject to revision the Examination will be held at the same centres as last year and such other centres as may be requested.

4. Application for cards of admission must reach this office not later than 16th October, and should state the age of each candidate, the centre at which the candidates propose to sit, and the section in which they propose to compete.

5. Every girl will be required to provide needles, a thimble, and, where necessary, a pair of scissors.

6. In every section all the different specimens of work must be put on *one* piece of cloth (except the darning and marking.)

7. The girls who satisfy the Examiners will be classified in each section as follows:—Class I, plated medals; Class II, certificates.

8. Twenty per cent. only of the number of girls in attendance at each school will be allowed to compete.

JAS. F. ROSE,
Actg. Inspector of Schools.

Education Department,
31st December, 1910.

NOTICE No. 2.

NEEDLEWORK EXHIBITIONS.

FOUR Needlework Exhibitions of the annual value of $60, tenable for two years, will be awarded, provided the work be sufficiently good, on the result of the Annual Needlework Examination, for medals and certificates, to be held on Saturday, 2nd December, 1911.

2. Candidates for Exhibitions must have been pupils for not less than two years immediately preceding the Needlework Examination, at a Government-aided Primary School, must have been presented for examination in Standard V or VI, and must not exceed 15 years of age on the date of award.

3. Successful candidates will become Needlework Exhibitioners, and will be employed and receive further instruction in Needlework in the Public Institutions at Georgetown, New Amstedam, and Suddie.

4. Needlework Exhibitioners while so employed will be required to conform to the Rules and Regulations applicable to Seamstresses on the staff of the particular Institution to which they may be attached.

5. Discharge or dismissal for good cause shown will involve forfeiture of the Exhibitions.

6. Needlework Exhibitioners who show the requsite zeal and efficiency will, as far as possible, be appointed to vacancies in the staff of Seamstresses.

7. Candidates are required—

(*a.*) to send in their names to the Education Office not later than the 31st August, 1911;

(*b.*) to forward a certificate of good moral character from their Teachers, religious aud secular;

(*c.*) to state in their application—

(1.) name in full and postal address,

(2.) date of birth,

(3.) schools attended and dates of passing the Standards,

(*d.*) if selected for an Exhibition, to forward a satisfactory certificate as regards general health and physical strength from a Government Medical Officer.

8. For particulars of the work required at the Examination, candidates are referred to the annual "Official Gazette" notice of the Needlework Examination, Section D and following paragraphs.

JAS. F. ROSE,
Actg Inspector of Schools.

Education Department,
31st December, 1910.

NOTICE No. 3.

PRIMARY EDUCATION SCHOLARSHIPS.

THE Annual Competitive Examination for the Government Primary and Private School Scholarships will be held at the Queen's College, Georgetown, All Saints' Church of English School, New Amsterdam, and St. John's Schools, Suddie, on Tuesday, the 1st August, 1911, commencing at 10 a.m.

2. In the event of there being less than twelve Competitors in the County of Berbice or Essequebo, no Examination will be held at New Amsterdam or Suddie, but the Candidates may present themselves at the Georgetown centre.

Digitized by Google

3. Candidates will be required to apply on a special form obtainable here for a Card of Admission to the Examination on or before the 15th June, to give the names and addresses of their Parents or Guardians, and to forward a Certificate of good character from a Minister of Religion, and a Certificate of Birth or Baptism, showing they will be under 12 years of age on the day of the Examination. Candidates for Primary School Scholarships must also state their examination numbers. Forms of declaration in case of Private Schools may be had on application.

4. The Examination will be in the following subjects:—

(a.) Reading from Newspaper or standard Author.
(b.) Writing from Dictation.
(c.) English Grammar and Essay.
(c.) Geography, Outlines of the British Empire.
(d.) Arithmetic, up to and including the work of Standard VI.
(f.) Nature Knowledge and Elementary Hygiene with special application to local circumstances.

JAS. F. ROSE,
Actg. Inspector of Schools.

Education Department,
31st December, 1910.

NOTICE, No. 4.

TEACHERS' CERTIFICATE EXAMINATION, 1912.

THE Annual Examination of Candidates for certificates of competency, will be held on Tuesday, 2nd January, 1912, and following days, commencing at 10 a.m.

At (a. Demerara: The Queeen's College, Georgetown.
(b.) Berbice: All Saints' Church of England School, New Amsterdam,
(c.) Essequebo: St. John's School, Suddie.

2. Should less than twelve Candidates signify their intention to sit either at the Berbice or Essequebo centre, they will be required to attend the Examination at the Georgetown centre.

3. Candidates for Teachers' Certificates will be required,—

(a.) To apply for a Card of Admission at least one month before the date fixed for the Examination at which they intend to present themselves.
(b.) To forward a certificate of character from a School Manager.
(c.) To state in their application—
(1.) Their name in full and their postal address.
(2.) Their age. Candidates, except Pupil Teachers, must be over 19 years of age.
(3.) The class for which they propose to sit.
(4.) The optional subjects which they propose to take up, and if Drawing, what two sections will be taken.

4. Female Teachers not actually employed in aided Schools desiring to be examined in Needlework for a Certificate for this subject only, must pay an entrance fee of 50 cents.

SYLLABUS OF SUBJECTS.

IN WHICH CANDIDATES FOR I, II AND III CLASS CERTIFICATES OF COMPETENCY WILL BE EXAMINED IN JANUARY, 1912.

* Reading.
* Writing, Spelling and Vocabulary Test.
* Arithmetic—The whole subject, including Mental Arithmetic.

History.—Woodward's Outline of the British Empire from 1500 to 1870 (Clay & Sons, Cambridge Univ. Press.)

Geography—
(a.) The whole of Geikie's Primer of Physical Geography, with special local application.
(b.) The Geography of the United Kingdom and Canada, and of British Guiana, and of the West Indies.
(c.) Map Drawing.

* English. — Parsing, Paraphrasing, Analysis of Sentences, Syntax and Essay. Shakespeare: "Midsummer-Night's Dream"; questions on language and subject matter.

* School Management :— Organization, Method and Instruction. To answer questions on the Government Education Regulations.

Geometry—Text Book: A New Geometry for Junior Forms by Barnard and Child :—

All classes: Definitions pp. 282-286. Constructions, pp. 58 to 115.

Classes I and II: Theorems 1 to 46, pp. 177 to 272.

Class III: Theorems, 1 to 30, pp. 177-232.

Instruments required by each candidate—ruler, square, compass, and protractor.

Algebra.—Up to and including the Theory of Indices, the solution of Quadratic Equations, and problems producing such equations, Ratio and Proportion, Progressions, Permutations and Combinations for Classes I and II; for Class III up to and including the solution of Quadratic Equations.

* Agriculture—(Optional for Females). The elements of Tropical Agriculture and of Agricultural Science.

* Hygiene—The elements of the subject, with special local application.

* Needlework — (Females).—Candidates will be required to show excellence in plain Needlework. They must bring lead pencil, thimble, and scissors.

N. B.—All Candidates must satisfy the Examiners in subjects marked thus*.

Digitized by Google

OPTIONAL SUBJECTS.

All Classes.

Music—Notation in the treble and Bass Clefs, Time, Accent, and the Major and Minor Scales.

Drawing—Any two of the following exercises :—

(1.) Free hand from flat examples.
(2.) Model Drawing.
(3.) Drawing on the Blackboard.

JAS. F. ROSE,
Acting Inspector of Schools.

Education Department,
31st December, 1910.

NOTICE No. 5.

PUPIL TEACHERS AND CANDIDATES' EXAMINATION.

THE Annual Examination of Pupil Teachers and of Candidates for admission as Pupil Teachers will be held at the undermentioned centres on Saturday, the 4th February, 1912, commencing at 9.30 a.m. :—

Georgetown, Christ Church School-room.
East Coast, Friendship Wesleyan School-room.
West Coast, Vreed-en-Hoop Church of England School-room.
Essequebo, St. John's School-room, at 10 a.m.
New Amsterdam, All Saints' Church of England School-room.

2. Female Pupil Teachers and Female Candidates for appointment as Pupil Teachers will be required to prepare, beforehand, the sample of needlework specified on page 9 of the Code of Regulations, in the presence of a lady nominated by the Manager, who will forward the work forthwith to the Inspector.

N.B.—No work not strictly in accordance with the Code will be accepted. Time to be allowed, 2 hours.

3. Candidates for appointment as Pupil Teachers, and Pupil Teachers are required to send in their names on or before January 10th, 1912. Candidates are also required to send in Certificates of good character from their Managers and of Birth or Baptism showing they are over 14 and under 16 years of age.

4. No cards of admission to the examination will be issued to those who do not comply with paragraphs 2 and 3.

5. Application for free certificates of birth on behalf of Candidates for the appointment of Pupil Teachers, must be forwarded to the Education Department for transmission to the Registrar General at least one month before the date fixed for the Examination. Candidates must, in their application, furnish the Inspector of Schools with the following particulars :—(*a.*) name of Candidate in full, (*b.*) place of birth, (*c.*) date of birth as nearly as possible, (*d.*) name of father, (*e.*) name of mother at birth of child.

SYLLABUS OF SUBJECTS.

(*a.*)—FOR ADMISSION.

Reading or Recitation :—40 lines.
Writing :—A piece of Dictation taken from any book or newspaper.
Arithmetic :—Practice ; Bills of Parcels ; Single Rule of Three ; Simple Vulgar and Decimal Fractions including G.C.M. and L.C.M. ; Simple Mental Arithmetic.
English :—Inflexions of words, Parsing of simple sentences, Analysis, Composition, Paraphrasing.
Geography :—British Guiana, and West Indies, and Outlines of the Americas, with drawing of Maps, and the whole of Geikie's Physical Geography Primer with special local application.
Nature Knowledge :—Object Lessons, Drawing of Objects. Blackie's Tropical Readers, Book II (pp. 9-106), Watt's Nature Teaching, Chapters I, II and III.
Hygiene :—The value of fresh air ; the elementary principles of ventilation ; the importance of cleanliness in person, of dwellings and surroundings, and of pure drinking water ; the importance and elementary principles of wholesome feeding. The books to be read are :—Blackie's Tropical Readers, Book II (pp. 136-183) ; Dr. Dickson's short treatise on Malaria ; English Board of Education Outline Scheme of Hygiene and Temperance ; with special application to local circumstances.
Sewing :—Pleating ; fixing the work in a plain cotton shirt ; whipping ; running tucks ; darning stockings.

(*b.*)—END OF FIRST YEAR.

Reading or Recitation :—45 lines.
Writing :—A piece of Dictation taken from any book or newspaper.
Arithmetic :—Vulgar and Decimal Fractions ; Compound Proportion ; Simple and Compound Interest ; Discount ; Areas and Volumes ; Simple Mental Arithmetic.
English :—Parsing and Analysis of more difficult sentences, with work of admission Candidates.
Geography :—Same as for Candidates with increased proficiency.
Nature Knowledge :—Object Lessons, and Drawing of Objects. Blackie's Tropical Reader, Book II, pages 9 to 135, and Watt's Nature Teaching, Chapters I to V.
Hygiene :—Same as for Candidates, with increased proficiency.

Digitized by Google

Sewing :—Sewing on frills ; setting in gathers ; fine darning ; darning and patching fine linen and calico ; cutting out and fixing plain garment.

(c.)—END OF SECOND YEAR.

Reading or Recitation :—Same as for First Year with increased proficiency.
Writing :— do. do. do.
Arithmetic :— do. do. do.
Geometry :—Barnard and Child's for Junior Forms.
Theorems :—1—30.
Constructions :—1—14.
Algebra :—To simple Equations.
English :—Same as for First Year with increased proficiency.
Geography :—Outlines of Europe. Map drawing. Geikie's Physical Geography Primer with special local application.
Nature Knowledge :—Blackie's Book II, pages 9 to 135, and Watt's Nature Teaching, Chapters I to VII.
Hygiene :—Same as for First Year with increased proficiency.
Sewing :— do. do. do.

(d.) END OF THIRD YEAR.

Reading :—Same as for Second Year with increased proficiency.
Writing :— do. do. do.
Arithmetic :— do. do. do.
Geometry :—Barnard and Child's for Junior Forms.
Theorems :—1—30 : Constructions 1—14 with increased proficiency.
Algebra :—To easy Quadratic Equations.
English :—Same as for Second Year with increased proficiency.
Geography :— do. do. do.
Nature Knowledge :—Blackie's Book II, pages 9 to 135, and the whole of Watt's Nature Teaching.
Hygiene :—Same as for Second Year with increased proficiency.
Sewing :— do. do. do.

JAS. F. ROSE,
Acting Inspector of Schools.

Education Department,
31st December, 1910.

NOTICE NO. 6.

LECTURES on Agricultural Science and Hygiene will be delivered by the Department of Science and Agriculture as follows :—

New Amsterdam—All Saints' S. School-room, commencing on Tuesday, 18th April, 1911, at 10.30 a.m., and continued on following days. Part I.

New Amsterdam—Commencing on Tuesday, 8th August, 1911, at 10.30 a.m. and continued on following days. Part II.

Georgetown—Queen's College, commencing on Monday, 31st July, 1911, at 10.30 a.m., and continued to August 5th. Part I.

Georgetown—Commencing on Tuesday, 22nd August, 1911, at 10.30 a.m., and continued to September 2nd. Parts I and II.

Georgetown—commencing on Monday, 18th December, 1911, and continued on following days. Part II.

2. The following Teachers are invited to attend these Lectures, and will be repaid their travelling expenses as laid down in paragraph 4 of the notice :—(*a*) Teachers who have not yet attended a course of Lectures in these subjects ; (*b*) Teachers who have already attended a previous course, and who, though failing to qualify for a certificate at the examination, have obtained not less than 25 per cent. of marks, provided they have not attended more than two previous courses ; (*c*) Teachers who have already obtained certificates of the II or III Class in these subjects : (*d*) Pupil Teachers, who are required to attend in accordance with Regulation 102 of the Code of 1904. Other Teachers may attend, if they desire to do so, but at their own expense.

3. Teachers and Pupil Teachers will be required to attend the Courses regularly and punctually and to present themselves for examination in January and February, 1912.

4. Teachers who attend the Lectures regularly will be repaid their second-class railway fares and steamer expenses. Those whose schools are situated at places where no public conveyances are available will be repaid their travelling expenses at the rate of five cents per mile, provided vouchers for this expenditure are produced. In cases where it is proved to the satisfaction of the Inspector of Schools that the cost necessarily incurred exceeds five cent per mile, rates not exceeding eight cents per mile may be allowed. Those whose Schools are 10 miles and over from the Lecture room and cannot return home the same day, may be allowed, in addition, a personal allowance of 48 cents for every 24 hours they are absent from home. In cases where the actual travelling expenses would amount to more than 50 cents per day, the Inspector reserves to himself the right of offering instead the alimentary allowance of 48 cents plus the actual expenses of the initial and final journeys to and from the Lecture room. Teachers are required to attend the centre which incurs the least expense to Government.

5. The courses of Lectures hitherto held in Essequebo are discontinued. Teachers resident in Essequebo desiring to attend these Lectures will therefore attend at the Demerara centre. Teachers resident in outlying districts either in Demerara and Essequebo, who were formerly debarred from attending the courses of weekly lectures given in Georgetown, may now have

Digitized by Google

an opportunity of attending these daily lectures, as their attendance would now, under the new arrangement, necessitate fewer journeys to town than formerly.

6. Intending applicants for cards of admission to these Lectures (whose schools are situated where no public conveyances are available) are requested to state in their applications the following particulars, namely;

(*a.*) The rate per mile of travelling expenses to be incurred and the distance one way.

(*b.*) If any rate exceed 5 cents the special circumstances relied upon to justify such excess.

(*c.*) If a school is situated 10 miles and over from the Lecture room, whether it is or is not possible for the attendant to return home the same day.

(*d.*) The circumstances in which exemption is claimed from the liability of the attendant to pay his own expenses.

7. Detailed accounts of the travelling expenses must be sent to the Director of Science and Agriculture at the end of each Part of the Lectures.

8. Teachers and Pupil Teachers resident in Berbice wishing to attend these Lectures must apply not later than Wednesday, 15th March, 1911, and those resident in Demerara and Essequebo not later than Wednesday, 19th July.

9. The Managers of Schools are requested to be good enough to give every facility to their Teachers and Pupil Teachers to attend these Lectures either by giving them leave of absence under Rule 25 of the Code, or by suitable changes of the Easter and August vacations as provided under Rule 24.

JAS. F. ROSE,
Actg. Inspector of Schools.

Education Department,
31st December, 1910.

NOTICE is hereby given that an examination of persons desirous of becoming articled to Barristers or Solicitors, under the Legal Practitioners' Regulations Ordinance of this Colony, No. 18 of 1897, will be held at Queen's College, commencing on Monday, 18th December, 1911, at 10 a.m.

2. Any such person desirous of presenting himself for such examination must send in his name to the Inspector of Schools at least one month before the date fixed for the examination, paying at the same time a fee of £1 1s.

3. The examination will be conducted on the same lines and be of the same standard as the Cambridge Local Examination for Junior Students in the following subjects:—

(1) Writing from Dictation.
(2) Arithmetic.
(3) English Grammar, including parsing, analysis of sentences, and a short English Essay.
(4) English History, period 1509-1688.
(5) Latin, Cæsar de Bello Gallico Book VII Chapters 1 to 33, Grammar and Parsing.

JAS. F. ROSE,
Acting Inspector of Schools.

Education Department,
January, 1911.

Digitized by Google

Education Notice.

COMPETITIVE EXAMINATION FOR NEEDLEWORK COMPETITION.

BELOW are given the results of the Competitive Examination for Needlework Exhibitions held conjointly with the Needlework Examination for Medals and Certificates, at various centres throughout the Colony on Saturday, 3rd December:—

No.	Name.	School.	Fixing in band. 30	Whipping. 20	Marking. 10	Button-hole. 15	Cutting Out. 10	Darning. 15	Total. 100
656	Susan Caleb	Beterverwagting, C.	25	12	10	15	5	15	82
657	Caroline Caines	,, C.	25	12	10	15	5	15	82
651	Lucretia Reevers	Canal II	20	7	10	8	10	13	68
653	Letitia Hercules	,, ,,	20	10	10	10	5	13	68
654	Medina Corbett	,, ,,	15	7	8	8	10	0	48
658	Ophelia Greene	Endeavour	0	2	10	0	5	8	25
660	Adriana Brotherson	,,	0	4	0	0	5	8	17

2. The examiner reports as follows: "The Competitors for the Exhibitions I have arranged in order of merit, and am of opinion that the work of the first two is sufficiently good to be awarded an Exhibition."

(Sgd.) SR. M. J. EVANGELIST.

JAS. F. ROSE,
Acting Inspector of Schools.

Education Department,
22nd December, 1910.

Digitized by Google

OPTIONAL SUBJECTS.

All Classes.

Music—Notation in the treble and Bass Clefs, Time, Accent, and the Major and Minor Scales.

Drawing—Any two of the following exercises :—

(1.) Free hand from flat examples.
(2.) Model Drawing.
(3.) Drawing on the Blackboard.

JAS. F. ROSE,
Acting Inspector of Schools.
Education Department,
31st December, 1910.

NOTICE No. 5.

PUPIL TEACHERS AND CANDIDATES' EXAMINATION.

THE Annual Examination of Pupil Teachers and of Candidates for admission as Pupil Teachers will be held at the undermentioned centres on Saturday, the 4th February, 1912, commencing at 9.30 a.m. :—

Georgetown, Christ Church School-room.
East Coast, Friendship Wesleyan School-room.
West Coast, Vreed-en-Hoop Church of England School-room.
Essequebo, St. John's School-room, at 10 a.m.
New Amsterdam, All Saints' Church of England School-room.

2. Female Pupil Teachers and Female Candidates for appointment as Pupil Teachers will be required to prepare, beforehand, the sample of needlework specified on page 9 of the Code of Regulations, in the presence of a lady nominated by the Manager, who will forward the work forthwith to the Inspector.

N.B.—No work not strictly in accordance with the Code will be accepted. Time to be allowed, 2 hours.

3. Candidates for appointment as Pupil Teachers, and Pupil Teachers are required to send in their names on or before January 10th, 1912. Candidates are also required to send in Certificates of good character from their Managers and of Birth or Baptism showing they are over 14 and under 16 years of age.

4. No cards of admission to the examination will be issued to those who do not comply with paragraphs 2 and 3.

5. Application for free certificates of birth on behalf of Candidates for the appointment of Pupil Teachers, must be forwarded to the Education Department for transmission to the Registrar General at least one month before the date fixed for the Examination. Candidates must, in their application, furnish the Inspector of Schools with the following particulars :—(*a.*) name of Candidate in full, (*b.*) place of birth, (*c.*) date of birth as nearly as possible, (*d.*) name of father, (*e.*) name of mother at birth of child.

SYLLABUS OF SUBJECTS.

(*a.*)—FOR ADMISSION.

Reading or Recitation :—40 lines.
Writing :—A piece of Dictation taken from any book or newspaper.
Arithmetic :—Practice ; Bills of Parcels ; Single Rule of Three ; Simple Vulgar and Decimal Fractions including G.C.M. and L.C.M. ; Simple Mental Arithmetic.
English :—Inflexions of words, Parsing of simple sentences, Analysis, Composition, Paraphrasing.
Geography :—British Guiana, and West Indies, and Outlines of the Americas, with drawing of Maps, and the whole of Geikie's Physical Geography Primer with special local application.
Nature Knowledge :—Object Lessons, Drawing of Objects. Blackie's Tropical Readers, Book II (pp. 9-106), Watt's Nature Teaching, Chapters I, II and III.
Hygiene :—The value of fresh air ; the elementary principles of ventilation ; the importance of cleanliness in person, of dwellings and surroundings, and of pure drinking water ; the importance and elementary principles of wholesome feeding. The books to be read are :—Blackie's Tropical Readers, Book II (pp. 136-183) ; Dr. Dickson's short treatise on Malaria ; English Board of Education Outline Scheme of Hygiene and Temperance ; with special application to local circumstances.
Sewing :—Pleating ; fixing the work in a plain cotton shirt ; whipping ; running tucks ; darning stockings.

(*b.*)—END OF FIRST YEAR.

Reading or Recitation :—45 lines.
Writing :—A piece of Dictation taken from any book or newspaper.
Arithmetic :—Vulgar and Decimal Fractions ; Compound Proportion ; Simple and Compound Interest ; Discount ; Areas and Volumes ; Simple Mental Arithmetic.
English :—Parsing and Analysis of more difficult sentences, with work of admission Candidates.
Geography :—Same as for Candidates with increased proficiency.
Nature Knowledge :—Object Lessons, and Drawing of Objects. Blackie's Tropical Reader, Book II, pages 9 to 135, and Watt's Nature Teaching, Chapters I to V.
Hygiene :—Same as for Candidates, with increased proficiency.

Digitized by Google

Sewing :—Sewing on frills ; setting in gathers ; fine darning ; darning and patching fine linen and calico ; cutting out and fixing plain garment.

(c.)—END OF SECOND YEAR.

Reading or Recitation :—Same as for First Year with increased proficiency.
Writing :— do. do. do.
Arithmetic :— do. do. do.
Geometry :—Barnard and Child's for Junior Forms.
Theorems :—1—30.
Constructions :—1—14.
Algebra :—To simple Equations.
English :—Same as for First Year with increased proficiency.
Geography :—Outlines of Europe. Map drawing. Geikie's Physical Geography Primer with special local application.
Nature Knowledge :—Blackie's Book II, pages 9 to 135, and Watt's Nature Teaching, Chapters I to VII.
Hygiene :—Same as for First Year with increased proficiency.
Sewing :— do. do. do.

(d.) END OF THIRD YEAR.

Reading :—Same as for Second Year with increased proficiency.
Writing :— do. do. do.
Arithmetic :— do. do. do.
Geometry :—Barnard and Child's for Junior Forms.
Theorems :—1—30 : Constructions 1—14 with increased proficiency.
Algebra :—To easy Quadratic Equations.
English :—Same as for Second Year with increased proficiency.
Geography :— do. do. do.
Nature Knowledge :—Blackie's Book II, pages 9 to 135, and the whole of Watt's Nature Teaching.
Hygiene :—Same as for Second Year with increased proficiency.
Sewing :— do. do. do.

JAS. F. ROSE,
Acting Inspector of Schools.
Education Department,
31st December, 1910.

NOTICE NO. 6.

LECTURES on Agricultural Science and Hygiene will be delivered by the Department of Science and Agriculture as follows :—

New Amsterdam—All Saints' S. School-room, commencing on Tuesday, 18th April, 1911, at 10.30 a.m., and continued on following days. Part I.

New Amsterdam—Commencing on Tuesday, 8th August, 1911, at 10.30 a.m. and continued on following days. Part II.

Georgetown—Queen's College, commencing on Monday, 31st July, 1911, at 10.30 a.m., and continued to August 5th. Part I.

Georgetown—Commencing on Tuesday, 22nd August, 1911, at 10.30 a.m., and continued to September 2nd. Parts I and II.

Georgetown—commencing on Monday, 18th December, 1911, and continued on following days. Part II.

2. The following Teachers are invited to attend these Lectures, and will be repaid their travelling expenses as laid down in paragraph 4 of the notice :—(*a*) Teachers who have not yet attended a course of Lectures in these subjects ; (*b*) Teachers who have already attended a previous course, and who, though failing to qualify for a certificate at the examination, have obtained not less than 25 per cent. of marks, provided they have not attended more than two previous courses ; (*c*) Teachers who have already obtained certificates of the II or III Class in these subjects ; (*d*) Pupil Teachers, who are required to attend in accordance with Regulation 102 of the Code of 1904. Other Teachers may attend, if they desire to do so, but at their own expense.

3. Teachers and Pupil Teachers will be required to attend the Courses regularly and punctually and to present themselves for examination in January and February, 1912.

4. Teachers who attend the Lectures regularly will be repaid their second-class railway fares and steamer expenses. Those whose schools are situated at places where no public conveyances are available will be repaid their travelling expenses at the rate of five cents per mile, provided vouchers for this expenditure are produced. In cases where it is proved to the satisfaction of the Inspector of Schools that the cost necessarily incurred exceeds five cent per mile, rates not exceeding eight cents per mile may be allowed. Those whose Schools are 10 miles and over from the Lecture room and cannot return home the same day, may be allowed, in addition, a personal alllowance of 48 cents for every 24 hours they are absent from home. In cases where the actual travelling expenses would amount to more than 50 cents per day, the Inspector reserves to himself the right of offering instead the alimentary allowance of 48 cents plus the actual expenses of the initial and final journeys to and from the Lecture room. Teachers are required to attend the centre which incurs the least expense to Government.

5. The courses of Lectures hitherto held in Essequebo are discontinued. Teachers resident in Essequebo desiring to attend these Lectures will therefore attend at the Demerara centre. Teachers resident in outlying districts either in Demerara and Essequebo, who were formerly debarred from attending the courses of weekly lectures given in Georgetown, may now have

Digitized by Google

an opportunity of attending these daily lectures, as their attendance would now, under the new arrangement, necessitate fewer journeys to town than formerly.

6. Intending applicants for cards of admission to these Lectures (whose schools are situated where no public conveyances are available) are requested to state in their applications the following particulars, namely;

(*a.*) The rate per mile of travelling expenses to be incurred and the distance one way.

(*b.*) If any rate exceed 5 cents the special circumstances relied upon to justify such excess.

(*c.*) If a school is situated 10 miles and over from the Lecture room, whether it is or is not possible for the attendant to return home the same day.

(*d.*) The circumstances in which exemption is claimed from the liability of the attendant to pay his own expenses.

7. Detailed accounts of the travelling expenses must be sent to the Director of Science and Agriculture at the end of each Part of the Lectures.

8. Teachers and Pupil Teachers resident in Berbice wishing to attend these Lectures must apply not later than Wednesday, 15th March, 1911, and those resident in Demerara and Essequebo not later than Wednesday, 19th July.

9. The Managers of Schools are requested to be good enough to give every facility to their Teachers and Pupil Teachers to attend these Lectures either by giving them leave of absence under Rule 25 of the Code, or by suitable changes of the Easter and August vacations as provided under Rule 24.

JAS. F. ROSE,
Actg. Inspector of Schools.

Education Department,
31st December, 1910.

NOTICE is hereby given that an examination of persons desirous of becoming articled to Barristers or Solicitors, under the Legal Practitioners' Regulations Ordinance of this Colony, No. 18 of 1897, will be held at Queen's College, commencing on Monday, 18th December, 1911, at 10 a.m.

2. Any such person desirous of presenting himself for such examination must send in his name to the Inspector of Schools at least one month before the date fixed for the examination, paying at the same time a fee of £1 1s.

3. The examination will be conducted on the same lines and be of the same standard as the Cambridge Local Examination for Junior Students in the following subjects:—

(1) Writing from Dictation.
(2) Arithmetic.
(3) English Grammar, including parsing, analysis of sentences, and a short English Essay.
(4) English History, period 1509-1688.
(5) Latin, Cæsar de Bello Gallico Book VII Chapters 1 to 33, Grammar and Parsing.

JAS. F. ROSE,
Acting Inspector of Schools.

Education Department,
January, 1911.

Digitized by Google

Education Notice.

COMPETITIVE EXAMINATION FOR NEEDLEWORK COMPETITION.

BELOW are given the results of the Competitive Examination for Needlework Exhibitions held conjointly with the Needlework Examination for Medals and Certificates, at various centres throughout the Colony on Saturday, 3rd December:—

No.	Name.	School.	Fixing in band.	Whipping.	Marking.	Button-hole.	Cutting Out.	Darning.	Total.
			30	20	10	15	10	15	100
656	Susan Caleb	Beterverwagting, C.	25	12	10	15	5	15	82
657	Caroline Caines	,, C.	25	12	10	15	5	15	82
651	Lucretia Reevers	Canal II	20	7	10	8	10	13	68
653	Letitia Hercules	,, ,,	20	10	10	10	5	13	68
654	Medina Corbett	,, ,,	15	7	8	8	10	0	48
658	Ophelia Greene	Endeavour	0	2	10	0	5	8	25
660	Adriana Brotherson	,,	0	4	0	0	5	8	17

2. The examiner reports as follows: "The Competitors for the Exhibitions 1 have arranged in order of merit, and am of opinion that the work of the first two is sufficiently good to be awarded an Exhibition."

(Sgd.) Sr. M. J. EVANGELIST.

JAS. F. ROSE,
Acting Inspector of Schools.

Education Department,
22nd December, 1910.

Digitized by Google

Registrar's Notices.

BRITISH GUIANA—REGISTRAR'S OFFICE.

WHEREAS the following Accounts of Insolvent estates have been rendered to this Office, viz., the Accounts and Vouchers of The Official Receiver as the Assignee of the following estates :—

1.	Mohamed Ishmial	from	4th Jan.	to	30th June, 1910.
2.	J. I. Gilkes	,,	5th ,,	,,	,,
3.	Lilian Hunter	,,	26th April	,,	,,
4.	C. A. Tello	,,	1st Jan.	,,	,,
5.	C. Wakefield & Co.	,,	7th Feb. 1906	to	30th June, 1910.
6.	C. T. Tronchin	,,	14th Jan. 1910	,,	,,
7.	E. S. Franker	,,	3rd ,,	,,	,,
8.	M. Leça	,,	7th ,,	,,	,,
9.	J. Pistano	,,	1st ,,	,,	,,
10.	J. Comacho	,,	3rd ,,	,,	,,
11.	Gaskin, Tafares and Carew	,,	2nd April	,,	,,
12.	T. Wardle	,,	1st Feby.,	,,	,,
13.	T. A. Carew	,,	2nd May	,,	,,
14.	Kai Borgstrom	,,	3rd March	,,	,,
15.	M. Pistano, jnr., and Bros.	,,	4th Jan.,	,,	,,
16.	W. A. Gaskin	,,	3rd May	,,	,,
17.	J. Logan	,,	4th Jan.,	,,	,,
18.	Ng-a-Fook	,,	18th Jan.,	,,	,,
19.	J. Lough	,,	4th ,,	,,	,,
20.	J. D. Paterson	,,	27th ,,	,,	,,
21.	B. G. Ice Co., Ltd	,,	1st March	,,	,,
22.	M. Caneiro	,,	23rd Feby.	,,	,,
23.	A. C. de Mattos	,,	1st Jany.	,,	,,
24.	M. Pestano, jnr.,	,,	1st March	,,	,,
25.	J. Walls	,,	9th ,,	,,	,,
26.	A. Vieira	,,	10th June	,,	,,
27.	G. S. Van Lange	,,	17th March	,,	,,

NOTICE is hereby given to all parties interested that the said Accounts and Vouchers will remain in this Office for the space of One Calendar Month from the 30th day of November, 1910, and all parties interested having objections to the said Accounts and Vouchers must state the same in writing during Office hours within the said period of one month, after the expiration of which the said Accounts and Vouchers will be submitted to the Accountant of Court for examination and report.

Georgetown, Demerary, this 30th day of November, 1910.

L. C. DALTON, Registrar.

REGISTRAR'S OFFICE,
British Guiana,
21st December, 1910.

In the matter of the application by Harold Theodore Granville van der Linde of No. 111, Broadway, in the city of New York (Borough of Manhattan) County and State of New York, United States of America, Industrial Chemist, for a patent for his invention for "Method of abstracting Particles of Rubber from substances in which it is associated."

I DO hereby intimate to all to whom it may concern that on the 16th day of December, 1910, I accepted a complete specification of the said invention by the said applicant, the said Harold Theodore Granville van der Linde, and that any person may, within two months from the date of this advertisement of my acceptance of the said complete specification, give notice in writing at the Registrar's Office aforesaid of opposition to the grant of the said patent in terms of section 10 (1) of the Patents Ordinance, 1902.

L. C. DALTON,
Registrar.

Official Receiver's Notice.

BRITISH GUIANA.

The Public Trustee Ordinance, 1910.

ESTATE OF JOHN CHUNG SUE, DECEASED.

NOTICE is hereby given that on the application of S. Wreford & Coy., of New Amsterdam, Berbice, creditors, I have undertaken the administration of the Estate of the above-named John Chung Sue, who died at No. 71 Village, Corentyne, on the 14th October, 1910, intestate.

All creditors on the Estate are required to file their claims within three months from the date of the first publication of this notice at my Office in the Victoria Law Courts, Georgetown.

W. A. PARKER,
Official Receiver, and
Public Trustee.

Georgetown, Demerara,
13th December, 1910.

Pound Notices.

Reliance Pound,
30th day of December, 1910.

THERE is impounded at the abovenamed Pound one Stallion Donkey, of the following description, viz.:—Grey, branded MD right hip. This animal was brought to the Pound on Saturday, 24th day of December, 1910, at 9.30 o'clock, a.m., by P.C., 2,027 Osborne for trespassing on lands of the Reliance Police Station. If not claimed within one week from date it will be advertised for sale in accordance with Ordinance No. 1 of the year 1866.

ABRAM A. BARLOW, Corpl., 533,
Pound Keeper.

Vergenoegen Pound,
2nd day of January, 1911.

THERE is impounded at the abovenamed Pound, one Stallion Donkey, of the following description, viz:—No brands, no marks, lame in hip. This animal was brought to the Pound on Monday, 26th day of December, 1910, at 12.30 o'clock, p.m., by Jokim, with a written authorisation from G. M. Robertson for trespassing on lands on Plantation Tuschen. If not claimed within one week from date it will be publicly sold on Tuesday, 10th January, 1911, in accordance with Ordinance No. 1 of the year 1866.

B. M. NELSON, Sgt., 935.
Pound Keeper.

Police.

NOTICE.

NOTICE is hereby given, for general information, that all persons lighting or throwing any lighted fireworks in the public streets, or in any public place, will render themselves liable to arrest and prosecution.

LOUIS L. KERR,
Deputy Inspector General of Police.

Police Headquarters,
Georgetown,
5th December, 1910.

TRAFFIC ORDERS MADE BY THE INSPECTOR GENERAL OF POLICE UNDER SECTION 160 OF THE SUMMARY CONVICTION OFFENCES ORDINANCE 17 OF 1893.

NOTICE is hereby given that from the 21st December, 1910, until the 11th January, 1911, both dates being inclusive, no bands of music or processions will be permitted to parade the streets of the Town within the following area; the boundaries of which are as follows :—

Hadfield Street, from Water Street to Brumell Place; Brumell Place, Croal Street, from Brumell Place to New Garden Street; New Garden Street to Church Street; Church Street to Albert Street; Albert Street to Lamaha Street; Lamaha Street to Urquhart Street; Urquhart Street, Mundy and Queen Streets to Church Street; Church Street to Water Street; Water Street from Church Street to Hadfield Street. Bands and processions will be permitted to parade all other streets and the portion of streets abovenamed, but must not enter the area prescribed above.

Religious processions may be exempted from the above Regulation on giving 24 hours' notice of the same to the Inspector General of Police.

LOUIS L. KERR,
Deputy Inspector General of Police.

Police Headquarters,
Georgetown,
5th December, 1910.

Digitized by Google

Local Government Board Notices.

IT is hereby notified that the Chairman of Craig Village Council has reported to the Local Government Board that Messrs. I. S. Cameron and A. C. Hopkinson have been elected Councillors in the room of the senior elected Councillors retiring on the 31st December, 1910.

W. E. BELLAMY,
Acting Secretary to the Board, and
Inspector of Districts.

Local Government Board,
Georgetown, 31st December, 1910.

IT is hereby notified that the Local Government Board has appointed Mr. Edward Jolly to be Chairman Ann's Grove and Two Friends Village Council from the 1st day of January, 1911.

W. E. BELLAMY,
Acting Secretary to the Board, and
Inspector of Districts.

Local Government Board,
Georgetown, 31st December, 1910.

IT is hereby notified that the Local Government Board has appointed Mr. F. Waldron to be a Member of the Local Authority of Best Country District.

W. E. BELLAMY,
Acting Secretary to the Board, and
Inspector of District.

Local Government Board,
Georgetown, 3rd January, 1911.

IT is hereby notified that the Local Government Board has, under section 120 of Ordinance No. 13 of 1907, approved of an Estimate and Assessment of Lots No. 71, 72, 73 and 74, parts and portions of Lots Nos. 69 to 74 Country District for the service of the financial year ending 31st March, 1911.

W. E. BELLAMY,
Acting Secretary to the Board, and
Inspector of Districts.

Local Government Board,
Georgetown, 3rd January, 1911.

Miscellaneous.

NOTICE.

MEDICAL BOARD.

IN accordance with the provisions of the Medical Ordinance of 1886, I hereby give notice that I will attend at my Office, Victoria Law Courts, Georgetown, between the hours of 10 a.m. and 4 p.m. on Wednesday, 11th January, 1911, to receive the votes of those entitled to vote for the election of one person to serve on the Medical Board in the place of Dr. Ferguson whose term of service has expired.

The person elected must be duly registered under Ordinance No. 5 of 1866.

By the Medical Ordinance of 1886, it is provided that every person who is registered as duly qualified to practise medicine or surgery in the colony is entitled to vote at such election, and that any person entitled to vote who does not attend the election may vote by letter in writing signed by him and transmitted before 4 p.m. of the day on which the election is to be held.

W. F. LAW, M.D.,
Acting Surgeon General, and
Chairman, Medical Board.

Surgeon General's Office,
Georgetown, Demerara,
3rd January, 1911.

Digitized by Google

PUBLIC HOSPITALS.—BRITISH GUIANA.

RETURN FOR THE WEEK ENDING SATURDAY, 22ND OCTOBER, 1910.

HOSPITAL AT	Remaining from last week.			Admitted.			Discharged recovered.			Discharged for other causes.			Died.			Remaining at the end of the week.			Out-patients.		
	M.	F.	T.	M.	F.	T.	M.	F.	T.	M.	F.	T.	M.	F.	T.	M.	F.	T.	M.	F.	T.
Georgetown ...	252	199	451	133	93	226	43	29	72	64	44	108	17	9	26	361	210	471	363	445	808
New Amsterdam ...	83	51	134	32	26	58	1	3	4	23	21	44	8	...	8	83	53	136	171	235	406
Suddie	53	21	74	20	8	28	7	4	11	11	2	13	2	1	3	53	22	75	39	37	76
Bartica	4	2	6	7	1	8	1	...	1	2	...	2	1	...	1	7	3	10	3	15	18
Morawhanna ...	3	4	7	...	...	...	1	3	4	1	...	1	...	...	...	1	1	2	29	8	37
Posaro	1	...	1	4	...	4	...	...	...	...	...	...	1	...	1	4	...	4	23	7	30
Arakaka	3	...	3	4	...	4	1	...	1	5	...	5	...	...	...	1	...	1	5	3	8
Total ...	399	277	676	200	128	328	54	39	93	106	67	173	29	10	39	410	289	699	633	750	1,383

PUBLIC ASYLUMS.

Lunatic Asylum ...	467	281	748	1	3	4	...	...	...	1	...	1	1	...	1	466	284	750	...	...	...
Leper Asylum ...	303	135	438	1	...	1	...	...	...	...	...	...	3	...	3	301	135	436	...	...	...
Total ...	770	416	1,186	2	3	5	...	...	...	1	...	1	4	...	4	776	419	1,186	...	...	...

PUBLIC DISPENSARIES.

DISPENSARIES AT	OUT-PATIENTS.		
	M.	F.	T.
Georgetown No. 1 ...	13	35	48
Do. No. 2 ...	30	58	88
Do. No. 3 ...	30	45	75
Medical Station, Albouy's Town ...	37	151	188
Demerara River ...	21	15	36
Herbice do. ...	1	3	4
Upper Pomeroon River ...	9	13	22
Lower Pomeroon River ...	13	19	32
Moruca ...	13	12	25
Total ...	167	351	518

W. F. LAW, M.D., F.R.C.S.I.,
Acting Surgeon General.

GEORGETOWN, DEMERARA.—Printed and Published every *Wednesday and Saturday*, and on such Extraordinary Days as may be directed by His Excellency the Governor, by "The Argosy" Company, Limited, at their Office, Lot 35, Water Street, Robb's Town. Subscription—Four Dollars per annum; Single Copies, 4 Cents each.—Wednesday, 4th January, 1911.

Digitized by Google

VOL. XXXIII. No. 2.

13

The Official Gazette
OF BRITISH GUIANA.

Published by Authority of His Excellency the Governor.

GEORGETOWN, SATURDAY, JANUARY 7TH, 1911.

I assent.
F. M. HODGSON,
Governor.

BRITISH GUIANA.

[COURT OF POLICY.]

ORDINANCE No. 25 OF 1910.

AN ORDINANCE to provide for the Formation and Regulation of Polders and for the Irrigation and Drainage thereof. A.D. 1910.

[7th January, 1911.]

BE it enacted by the Governor of British Guiana with the advice and consent of the Court of Policy thereof, as follows :—

Creation of Polders.

Proprietors of land may petition to have it declared a polder.

1.—(1.) The proprietors of any land in the colony may apply by petition to the Governor-in-Council to have any area of land comprising their own and any adjacent land declared a polder under this Ordinance.

(2.) Such petition shall not be considered unless it appears to the Governor-in-Council to have been signed by the proprietors of not less than one-third of the said area of land.

Digitized by Google

(3.) Upon receipt of the said petition the Governor-in-Council may order that the said area of land be surveyed and an estimate made of the cost of the works necessary to provide adequate irrigation and drainage for such land.

(4.) The Governor-in-Council may also order that any land adjacent to the said area of land shall be included in such survey, if in his opinion it is necessary for the purpose of preparing the scheme for the construction of the proposed polder.

(5.) The cost of such survey and estimate may be defrayed out of such moneys as may be voted for the purpose by the Combined Court.

Survey of land for proposed polder.

2.—(1.) When the Governor-in-Council orders that any land shall be surveyed under the last preceding section, and the cost defrayed out of moneys provided by the Combined Court, the Commissioner of Lands and Mines shall cause a plan of such land, drawn to a scale of not less than one inch to twenty Rhynland roods to be prepared, and shall cause to be delineated thereon, the land held by each proprietor of land in the area proposed to be empoldered and the number of acres held by each.

(2.) The said plan shall be transmitted to the Colonial Civil Engineer, who shall then cause a scheme to be prepared for the irrigation and drainage of the said land, with a statement of the estimated cost of the necessary works, and shall cause to be delineated on the said plan the dams, fresh water supply trenches, main draining trenches, outfalls, kokers, sluices, and locks which it is proposed to make or maintain, and where it is expedient to change the position of the public road, shall delineate on the plan the best position and line for the new public roads and bridges, and the Colonial Civil Engineer shall transmit the said estimate of cost and plans together with a full report thereon, to the Government Secretary.

Governor-in-Council to consider scheme.

3.—The Governor-in-Council shall consider the said scheme together with the estimate and plan and the report thereon, and may in his discretion either refuse the petition or may direct that it shall be proceeded with.

Copy of scheme and plan of polder to be made public.

4.—(1.) If the Governor-in-Council direct that the petition shall be proceeded with a copy of the report, together with the estimate of the cost of the necessary works, and of the plan of the land, with the proper delineations thereon, shall be lodged at the office of the Public Works Department in Georgetown, and another copy shall be lodged at the Post Office nearest to the land.

(2.) Notice that the documents and plan have been lodged and are open for inspection shall be given by public advertisement in the *Gazette* and at least one other newspaper published in the colony.

(3.) The documents and plan shall remain open for the inspection of every person desiring to see the same on every day, not being a Sunday

Digitized by Google

or public holiday, during office hours, for one month after the date of the first publication of the notice.

(4.) Any person who considers that his property would be injured by the carrying out of the scheme shall, within such period of one month, lodge with the Public Works Department his objections in writing, and shall state to what amount he considers he would suffer loss if the scheme were carried out, and shall furnish full particulars of such estimated loss.

(5.) After the expiration of such period of one month, the Public Works Department shall forward any objections made to the scheme, with a full report thereon, to the Government Secretary.

Power to declare land a polder.

5.—(1.) The Governor-in-Council after further considering the scheme referred to in the last preceding section, with all the objections thereto, and after hearing, if he considers it necessary to do so, either before the Council itself or any Committee thereof, any of the persons interested, may make an order declaring the said area of land or any part thereof to be a polder under this Ordinance, and may direct any works to be carried out for the irrigation and drainage of such polder, and may appoint some person to summon a meeting of the proprietors of the land in such polder for the purpose of electing a polder authority as hereinafter provided.

(2.) The order and direction of the Governor-in-Council shall be published in the *Gazette*.

(3.) If the Combined Court provides any necessary funds for executing the works ordered and directed by the Governor-in-Council to be carried out for the irrigation and drainage of the said polder, the Public Works Department shall carry out and execute the said works for and on behalf of the polder authority.

Compensation to be made for injury in certain cases.

6.—No person shall be entitled to claim compensation for any alleged loss or injury in consequence of the carrying out of any works directed by the Governor-in-Council to be carried out under this Ordinance: Provided that if any building is, or any growing crops are, damaged by reason of any such works being carried out, any person entitled to such building or growing crops may apply to the Stipendiary Magistrate of the District within which the land is situated to have the amount of his claim for the damage ascertained and certified, and the Stipendiary Magistrate shall inquire what is the amount of damage occasioned or estimated to be occasioned by such works, and shall have the same power to inquire into the claim as if the claim were a complaint of petty debt and the polder authority were the defendant, and shall, after investigation, certify, under his hand, what is the estimated amount of damage which the person so entitled may have suffered or will suffer by the carrying out of the works, and the amount certified shall be deemed part of the cost of the construction of the works and shall be paid in the same manner.

Digitized by Google

Power to alter limits of polder.

7.—(1.) The Governor-in-Council may from time to time at the request of the Polder Authority, hereinafter established, alter or amend any such order, and may alter the limits of any polder.

(2.) The Governor-in-Council, on the petition of the proprietors of any land adjacent to any polder, and after notice thereof has been given by advertisement in the *Gazette* and in at least one newspaper, and after hearing any person who desires to be heard in opposition thereto and the Polder Authority, may order that such land be included in and form part of such polder.

The Polder Authority.

Constitution of Polder Authority.

8.—(1.) The Polder Authority shall consist of five persons elected by the proprietors of the land situated in the polder, in the manner hereinafter provided.

(2.) Every member of such Authority shall, except as hereinafter provided, hold office for three years and shall then vacate the same, but shall be eligible for re-election.

(3.) Whenever any member of such Authority dies, becomes unable to act, is absent from six consecutive meetings without leave of absence or resigns his office, another person shall be elected in his place and shall hold office for the remainder of the period for which such member was elected.

(4.) The Authority may grant leave of absence to any member thereof for a period not exceeding six months and absence during such leave shall not vacate the office of such member.

Chairman of Polder Authority.

9.—(1.) The Authority shall, except as hereinafter provided, elect a member of the Authority to be Chairman thereof.

(2.) Where the Combined Court has provided any money for the irrigation and drainage of any polder or where moneys provided by the Combined Court have been lent to the Authority of any polder, the Chairman of the Authority of such Polder shall be appointed by the Governor-in-Council, and shall be in addition to the five elected members of such Authority, and shall have the same rights and powers as an elected member thereof: Provided that when and so soon as the money so lent to the Authority has been repaid in full, the Chairman so appointed shall cease to hold office, and thereafter the Authority shall elect a Chairman as hereinbefore provided.

(3.) The Chairman of any Authority shall preside at the meetings of the Authority and shall have both an original and a casting vote at all meetings of the Authority. In the absence of the Chairman the members present at any meeting may elect any member to preside at that meeting.

Mode of election of members of Polder Authority.

10. At every meeting for the election of a Polder Authority the five persons having the majority of votes of proprietors present or voting shall be deemed to have been duly elected as the Polder Authority, and at any meeting for the election of a member of a Polder Authority

Digitized by Google

in place of any member who has died, become unable to act or resigned, the person having the majority of votes as aforesaid shall be deemed to have been duly elected in place of such member.

Votes of proprietor for Polder Authority.

11.—(1.) Every proprietor shall have one vote for each acre of land he possesses in the Polder.

(2.) The number of votes to which each proprietor is entitled shall be determined by the Register Book kept under section fifteen of this Ordinance, or in the case of a first election by the plan prepared under section two of this Ordinance.

(3.) Where any land is owned by more than one proprietor in undivided shares and each of such proprietors desires to vote separately, each of such proprietors shall have one vote for each acre of the number of acres obtained by multiplying the total number of acres of the land by the fraction representing the undivided interest of such proprietor in the whole land. Where the number of acres so obtained is not a multiple of one, there shall be only one vote for each acre.

(4.) Any proprietor of land may vote at any meeting by his duly constituted attorney.

(5.) Any proprietor or his duly constituted attorney may, without being present, vote at any meeting by intimating in writing what his vote is.

Temporary provision for election of Polder Authority.

12.—(1.) As soon as practicable after any polder has been declared, a meeting shall be summoned by the person appointed by the Governor-in-Council under section five of this Ordinance of all the proprietors of land situated in such polder for the purpose of electing a Polder Authority and the person so appointed as aforesaid shall be Chairman of such meeting.

(2.) After the first election of a Polder Authority any meeting for the election of a Polder Authority or any member thereof shall be summoned by the Authority or by their direction.

Holding of election for Polder Authority.

13. Whenever the period for which a Polder Authority was elected has expired or is about to expire, or whenever a member of such Authority has died, become unable to act or has resigned, the Authority shall summon a meeting of the proprietors to elect a new Polder Authority or a member of the Authority as the case may be, and for the purposes of this section a Polder Authority shall be deemed to continue in office until the election of a new Authority notwithstanding that the period for which it was elected has expired.

Powers and Duties of Polder Authority.

Powers and duties of Polder Authority.

14. The Polder Authority of any Polder shall have the following powers:—

Digitized by Google

(1.) They may hold land for the purpose of this Ordinance, and for the construction of all such works as are necessary for conserving and distributing water for the polder;

(2.) They may construct and maintain all such works as are necessary for the irrigation and drainage of the polder;

(3.) They may employ such agents and servants as they may consider necessary; and every such agent and servant entrusted with moneys shall give security for the faithful performance of his duties in such sum and in such manner as the Authority may from time to time direct:

(4.) They may enter into all contracts necessary or expedient for the proper carrying out of their duties;

(5.) They may assess and recover from the proprietors of land in the polder all moneys required or expended by them for the purposes of this Ordinance, including money for the repayment of loans;

(6.) They may regulate the supply of water and the means of taking and receiving the same;

(7.) They may enter upon any land in the polder for the purpose of inspecting any dams, trenches, or sluices on such land, and may do and execute any works or repairs which the owner or occupier of such land is bound to do and execute under any by-laws made by the Authority, and which said works or repairs such owner or occupier has refused or neglected to do and execute;

(8.) They may sue and be sued.

Register of proprietors of land in polder.

15.—(1.) The Authority shall keep a book in which from time to time shall be entered the names and areas of the land liable to be assessed and the names of the proprietors. This book shall be called the "Register Book."

(2.) Any proprietor or the attorney of any proprietor of any land liable to be assessed under this Ordinance, may from time to time require the address of such proprietor for service to be registered by the Authority in the Register Book. Such address is hereinafter referred to as "the registered address."

(3.) All notices required to be sent and all legal process may be sent to or served at the registered address, and service thereat shall be deemed valid service for all purposes on the proprietor whose address is so registered.

(4.) Where the proprietor or the attorney of the proprietor of any land fails or neglects to register any such address for service, all notices required by this Ordinance to be served may be served by affixing the said notice to the principal building on the land, or if there be no building thereon then to some tree or other conspicuous

Digitized by Google

object thereon, and a declaration made before a Justice of the Peace by the person serving such notice endorsed on a copy or duplicate of the same that such notice was duly served and stating the mode of such service shall be deemed in all Courts of Justice to be *prima facie* evidence that such notice was duly given or served.

Recovery of Assessments.

16.—(1.) The Authority may recover all assessments and sums due to them by the proprietors of all land in the polder by parate or summary execution against such proprietor or in any case in which such assessment or sum due does not exceed one hundred dollars by action in the Magistrate's Court in the manner provided by the Petty Debts Recovery Ordinance, 1893. No. 11 of 1893.

(2.) A statement that any amount is due by the proprietor of any land in the polder purporting to be signed by the Chairman of the Authority, shall without further proof of the signature or any other matter be deemed *prima facie* proof that the amount stated is so due.

Power to make by-laws.

17. The Authority may make by-laws for all or any of the following purposes :—

(1.) For regulating the proper distribution of the water amongst those entitled thereto ;

(2.) For regulating the manner in which the supply of water shall be afforded to or received by those entitled thereto ;

(3.) For regulating the manner in which water shall be discharged into any drainage trench ;

(4.) For preventing the fouling of the water in any reservoir or trench under their charge ;

(5.) For preventing injury to any of the works under their charge ;

(6.) For reserving such strips of land around any reservoir or along the banks of any trench as may be necessary for repairing and maintaining such reservoir and trench, and for passing around or along the banks of the same ;

(7.) For regulating the use and the traffic over, along or on the dams, trenches and reservoirs under their charge ;

(8.) For compelling the owners or occupiers of land in the polder to repair and maintain all dams, trenches or sluices upon their land ; and

(9.) Generally for securing the proper conservation of the water under their charge, and preventing any waste thereof.

Confirmation of by-laws.

18. No by-law made by the Authority shall take effect until the same has been submitted to and confirmed by the Governor and Court of Policy, who may confirm, disallow or alter the same as they may think proper.

Digitized by Google

Power to alter limits of polder.

7.—(1.) The Governor-in-Council may from time to time at the request of the Polder Authority, hereinafter established, alter or amend any such order, and may alter the limits of any polder.

(2.) The Governor-in-Council, on the petition of the proprietors of any land adjacent to any polder, and after notice thereof has been given by advertisement in the *Gazette* and in at least one newspaper, and after hearing any person who desires to be heard in opposition thereto and the Polder Authority, may order that such land be included in and form part of such polder.

The Polder Authority.

Constitution of Polder Authority.

8.—(1.) The Polder Authority shall consist of five persons elected by the proprietors of the land situated in the polder, in the manner hereinafter provided.

(2.) Every member of such Authority shall, except as hereinafter provided, hold office for three years and shall then vacate the same, but shall be eligible for re-election.

(3.) Whenever any member of such Authority dies, becomes unable to act, is absent from six consecutive meetings without leave of absence or resigns his office, another person shall be elected in his place and shall hold office for the remainder of the period for which such member was elected.

(4.) The Authority may grant leave of absence to any member thereof for a period not exceeding six months and absence during such leave shall not vacate the office of such member.

Chairman of Polder Authority.

9.—(1.) The Authority shall, except as hereinafter provided, elect a member of the Authority to be Chairman thereof.

(2.) Where the Combined Court has provided any money for the irrigation and drainage of any polder or where moneys provided by the Combined Court have been lent to the Authority of any polder, the Chairman of the Authority of such Polder shall be appointed by the Governor-in-Council, and shall be in addition to the five elected members of such Authority, and shall have the same rights and powers as an elected member thereof: Provided that when and so soon as the money so lent to the Authority has been repaid in full, the Chairman so appointed shall cease to hold office, and thereafter the Authority shall elect a Chairman as hereinbefore provided.

(3.) The Chairman of any Authority shall preside at the meetings of the Authority and shall have both an original and a casting vote at all meetings of the Authority. In the absence of the Chairman the members present at any meeting may elect any member to preside at that meeting.

Mode of election of members of Polder Authority.

10. At every meeting for the election of a Polder Authority the five persons having the majority of votes of proprietors present or voting shall be deemed to have been duly elected as the Polder Authority, and at any meeting for the election of a member of a Polder Authority

Digitized by Google

in place of any member who has died, become unable to act or resigned, the person having the majority of votes as aforesaid shall be deemed to have been duly elected in place of such member.

Votes of proprietor for Polder Authority.

11.—(1.) Every proprietor shall have one vote for each acre of land he possesses in the Polder.

(2.) The number of votes to which each proprietor is entitled shall be determined by the Register Book kept under section fifteen of this Ordinance, or in the case of a first election by the plan prepared under section two of this Ordinance.

(3.) Where any land is owned by more than one proprietor in undivided shares and each of such proprietors desires to vote separately, each of such proprietors shall have one vote for each acre of the number of acres obtained by multiplying the total number of acres of the land by the fraction representing the undivided interest of such proprietor in the whole land. Where the number of acres so obtained is not a multiple of one, there shall be only one vote for each acre.

(4.) Any proprietor of land may vote at any meeting by his duly constituted attorney.

(5.) Any proprietor or his duly constituted attorney may, without being present, vote at any meeting by intimating in writing what his vote is.

Temporary provision for election of Polder Authority.

12.—(1.) As soon as practicable after any polder has been declared, a meeting shall be summoned by the person appointed by the Governor-in-Council under section five of this Ordinance of all the proprietors of land situated in such polder for the purpose of electing a Polder Authority and the person so appointed as aforesaid shall be Chairman of such meeting.

(2.) After the first election of a Polder Authority any meeting for the election of a Polder Authority or any member thereof shall be summoned by the Authority or by their direction.

Holding of election for Polder Authority.

13. Whenever the period for which a Polder Authority was elected has expired or is about to expire, or whenever a member of such Authority has died, become unable to act or has resigned, the Authority shall summon a meeting of the proprietors to elect a new Polder Authority or a member of the Authority as the case may be, and for the purposes of this section a Polder Authority shall be deemed to continue in office until the election of a new Authority notwithstanding that the period for which it was elected has expired.

Powers and Duties of Polder Authority.

Powers and duties of Polder Authority.

14. The Polder Authority of any Polder shall have the following powers :—

Digitized by Google

(1.) They may hold land for the purpose of this Ordinance, and for the construction of all such works as are necessary for conserving and distributing water for the polder;

(2.) They may construct and maintain all such works as are necessary for the irrigation and drainage of the polder;

(3.) They may employ such agents and servants as they may consider necessary; and every such agent and servant entrusted with moneys shall give security for the faithful performance of his duties in such sum and in such manner as the Authority may from time to time direct:

(4.) They may enter into all contracts necessary or expedient for the proper carrying out of their duties;

(5.) They may assess and recover from the proprietors of land in the polder all moneys required or expended by them for the purposes of this Ordinance, including money for the repayment of loans;

(6.) They may regulate the supply of water and the means of taking and receiving the same;

(7.) They may enter upon any land in the polder for the purpose of inspecting any dams, trenches, or sluices on such land, and may do and execute any works or repairs which the owner or occupier of such land is bound to do and execute under any by-laws made by the Authority, and which said works or repairs such owner or occupier has refused or neglected to do and execute;

(8.) They may sue and be sued.

Register of proprietors of land in polder.

15.—(1.) The Authority shall keep a book in which from time to time shall be entered the names and areas of the land liable to be assessed and the names of the proprietors. This book shall be called the "Register Book."

(2.) Any proprietor or the attorney of any proprietor of any land liable to be assessed under this Ordinance, may from time to time require the address of such proprietor for service to be registered by the Authority in the Register Book. Such address is hereinafter referred to as "the registered address."

(3.) All notices required to be sent and all legal process may be sent to or served at the registered address, and service thereat shall be deemed valid service for all purposes on the proprietor whose address is so registered.

(4.) Where the proprietor or the attorney of the proprietor of any land fails or neglects to register any such address for service, all notices required by this Ordinance to be served may be served by affixing the said notice to the principal building on the land, or if there be no building thereon then to some tree or other conspicuous

Digitized by Google

object thereon, and a declaration made before a Justice of the Peace by the person serving such notice endorsed on a copy or duplicate of the same that such notice was duly served and stating the mode of such service shall be deemed in all Courts of Justice to be *prima facie* evidence that such notice was duly given or served.

Recovery of Assessments.

16.—(1.) The Authority may recover all assessments and sums due to them by the proprietors of all land in the polder by parate or summary execution against such proprietor or in any case in which such assessment or sum due does not exceed one hundred dollars by action in the Magistrate's Court in the manner provided by the Petty Debts Recovery Ordinance, 1893. No. 11 of 1893.

(2.) A statement that any amount is due by the proprietor of any land in the polder purporting to be signed by the Chairman of the Authority, shall without further proof of the signature or any other matter be deemed *prima facie* proof that the amount stated is so due.

Power to make by-laws.

17. The Authority may make by-laws for all or any of the following purposes :—

(1.) For regulating the proper distribution of the water amongst those entitled thereto ;

(2.) For regulating the manner in which the supply of water shall be afforded to or received by those entitled thereto ;

(3.) For regulating the manner in which water shall be discharged into any drainage trench ;

(4.) For preventing the fouling of the water in any reservoir or trench under their charge ;

(5.) For preventing injury to any of the works under their charge ;

(6.) For reserving such strips of land around any reservoir or along the banks of any trench as may be necessary for repairing and maintaining such reservoir and trench, and for passing around or along the banks of the same ;

(7.) For regulating the use and the traffic over, along or on the dams, trenches and reservoirs under their charge ;

(8.) For compelling the owners or occupiers of land in the polder to repair and maintain all dams, trenches or sluices upon their land ; and

(9.) Generally for securing the proper conservation of the water under their charge, and preventing any waste thereof.

Confirmation of by-laws.

18. No by-law made by the Authority shall take effect until the same has been submitted to and confirmed by the Governor and Court of Policy, who may confirm, disallow or alter the same as they may think proper.

Digitized by Google

Penalties.

19.—(1.) In any such by-laws the Authority may impose a penalty not exceeding ten dollars for any offence against such by-laws, and in the case of a continuing offence, a further penalty of not exceeding twenty-four dollars for each day after written notice of the offence has been given by the Authority or any of their officers or servants.

(2.) All offences against such by-laws may be prosecuted under the Summary Jurisdiction Ordinances.

Financial Provisions.

Power to borrow money.

20. It shall be lawful for the Polder Authority of any polder with the consent of the Governor-in-Council to raise money by loan for the purpose of executing, repairing or maintaining any irrigation and drainage works in such polder. Such loan, if made out of money provided by the Combined Court, shall be repaid in such manner, and in such instalments as the Governor-in-Council may determine.

Repayment of loan made out of public moneys.

21.—(1.) The amount of any loan made out of moneys provided by the Combined Court or of any instalment thereof shall be paid by the Polder Authority to the Receiver General and in default of such payment the Receiver General may recover the same by parate or summary execution against the polder as a whole.

(2.) A statement that any amount is due by the Polder Authority of any polder purporting to be signed by the Receiver General, shall, without any proof of the signature or any other matter, be deemed *prima facie* proof that the amount stated is so due.

Colony to have a preferent lien for loan made out of public moneys.

22. The Receiver General for and on behalf of the colony shall have a preferent lien upon all land in any polder, subject to any existing liens thereon in favour of the colony, for the repayment of the amount of any loan or any instalment thereof made to the Authority of such polder under the last preceding section out of money provided by the Combined Court.

If Combined Court finds money, accounts to be audited by Auditor-General.

23. When the Combined Court has provided the necessary funds for executing any works under this Ordinance, the books and accounts of the Polder Authority shall be kept in such manner as the Auditor-General may direct, and such books and accounts shall at all reasonable times be open to his inspection or to the inspection of any person appointed by him, and a balance sheet shall be prepared annually by him of the assets and liabilities of the Polder Authority, which shall be transmitted to the Governor-in-Council together with a report thereon.

Preferent lien for loan not made out of public moneys.

24. Where the Polder Authority of any polder borrows money other than money provided by the Combined Court, the person lending the same shall have a preferent lien on all land in such polder over all other creditors, debts due to the Crown or the Colony alone being excepted.

Digitized by Google

Miscellaneous Provisions.

Where Crown or Colony land forms part of a polder Governor may appoint person to represent Crown or Colony as owner.

25. Whenever any Crown land or land belonging to the colony forms part of any polder declared under this Ordinance, or is comprised within the limits of any area of land sought to be declared a polder, the Commissioner of Lands and Mines or any other person appointed by the Governor for the purpose shall be deemed to be the proprietor of such land for the purposes of this Ordinance, and the Commissioner of Lands and Mines or such other person, shall have in respect of such land all the rights and be subject to all the duties and obligations which by this Ordinance are conferred or imposed on the proprietor of any land in a polder.

Polder constituted under repealed Ordinance to be a Polder under this Ordinance.

26.—(1.) From and after the commencement of this Ordinance the polder known as Canals No. 1 and No. 2 Polder, declared a polder under the Polder Ordinance, 1886 (hereinafter repealed), shall be deemed to be a polder under this Ordinance, and all the provisions of this Ordinance shall apply to such polder, and any sum due by the Authority of such polder on account of moneys advanced to such Authority, or expended on works in or in connection with such polder may be recovered under this Ordinance, as if the same had been lent under the authority of this Ordinance, and all sums due to the Authority of such polder at the date of the commencement of this Ordinance, may be recovered under this Ordinance, as if the same were moneys due under this Ordinance.

No. 11 of 1886.

(2.) The Polder Authority of the polder aforesaid constituted under the Polder Ordinance, 1886, shall cease to exist at the commencement of this Ordinance, and as soon as practicable thereafter the Colonial Civil Engineer shall summon a meeting of the proprietors of land in the said polder for the election of a Polder Authority under this Ordinance: Provided that the Chairman of such Authority shall be a person appointed by the Governor, who shall be in addition to the members elected by the proprietors.

No. 11 of 1886.

Power to declare polder a Local Government District.

27.—(1.) Any polder under this Ordinance, or any part thereof, may be declared a District under the Local Government Ordinance, 1907, and in such case the Local Authority of such District shall for the purposes of this Ordinance, but not further or otherwise, be deemed to be the proprietor of the land occupied in such District, and shall have in respect of such land all the rights and be subject to all the duties and obligations which by this Ordinance are conferred or imposed on the proprietor of any land in a polder.

No. 13 of 1907.

(2.) The Local Authority of such District may levy and recover the amount of any charges or other moneys due under this Ordinance to the Polder Authority by the proprietors of land comprised in such District, in the same manner as rates may be levied and recovered under the Local Government Ordinance, 1907, and the said charges and moneys shall be deemed to be part of the expenditure of the said District, and

No. 13 of 1907.

Digitized by Google

may be included in the annual estimate of expenditure of the said District and may be levied and recovered accordingly under the said last mentioned Ordinance.

No. 13 of 1907.

(3.) If any District constituted under the Local Government Ordinance, 1907, is within the area of any land declared a polder under section five of this Ordinance, the provisions of this section shall apply to such District as from the date of the order declaring the said polder.

No. 13 of 1907.

(4.) The Local Authority of any District constituted under the Local Government Ordinance, 1907, shall be deemed to be the proprietors of the land in such District for the purpose of petitioning under section one of this Ordinance, to have any land declared a polder.

Construction, Short Title and Repeal.

Repeal. No. 11 of 1886. No. 1 of 1895.

28. The Polder Ordinance, 1886, and the Polder Ordinance, 1886, Amendment Ordinance, 1895, are hereby repealed: Provided that this repeal shall not affect any by-laws or regulations made under the said Ordinances, and such by-laws and regulations shall remain in force notwithstanding such repeal until and unless they are revoked, altered or amended by the Polder Authority under this Ordinance.

Construction.

29. In this Ordinance unless the context otherwise requires—

"Polder" means a polder declared under this Ordinance.

"Polder Authority" or "Authority" means the Polder Authority of a polder declared under this Ordinance.

Short title.

30. This Ordinance may be cited as the Polder Ordinance, 1910.

Digitized by Google

I assent.

F. M. HODGSON,

Governor.

BRITISH GUIANA.

[COURT OF POLICY.]

ORDINANCE NO. 26 OF 1910.

AN ORDINANCE to Prohibit the Importation of Balata, Rubber and other substances of a like nature from Venezuela into this Colony. A.D. 1910.

[7th January, 1911.]

BE it enacted by the Governor of British Guiana with the advice and consent of the Court of Policy thereof, as follows :—

1. Balata, rubber and other substances of a like nature coming from Venezuela, whether grown or collected in Venezuela or not, are hereby prohibited to be imported or brought into this Colony, and such balata, rubber and other substances shall be deemed to be goods prohibited to be imported in the same manner as if the same were enumerated and described in the table of prohibitions and Importation of balata and rubber from Venezuela prohibited.

Digitized by Google

restrictions inwards contained in the First Schedule to the Customs Ordinance, 1884.

No. 7 of 1884.

Repeal of Ord. 33 of 1907.

2. The Customs (Balata Prohibition) Ordinance, 1907, is hereby repealed.

Short title and construction. No. 7 of 1884.

3. This Ordinance may be cited as the Customs (Venezuelan Balata and Rubber) Ordinance, 1910, and shall be read as one with the Customs Ordinance, 1884

Digitized by Google

I assent.

F. M. HODGSON,

Governor.

BRITISH GUIANA.

[COURT OF POLICY.]

ORDINANCE NO. 27 OF 1910.

AN ORDINANCE to make provision for the better Government of the Outlying Parts of the Colony. A.D. 1910.

[7th January, 1911.]

BE it enacted by the Governor of British Guiana, with the advice and consent of the Court of Policy thereof, as follows :—

Establishment of administrative district.

1.—(1.) The Governor-in-Council may, by Proclamation, declare and establish in any part of the colony a District to be administered in the manner hereinafter mentioned.

(2.) The Proclamation shall set forth the boundaries of the District

(3.) The Governor may, from time to time, by Proclamation, extend, or reduce, or otherwise alter the limits of the District.

(4.) Every such Proclamation shall come into force on publication in the *Gazette*, or on such other date as may be specified therein.

Appointment of Commissioner for district.

2. The Governor may from time to time appoint some fit and proper person to be the Commissioner in charge of the District.

Residence of Commissioner.

3. The Commissioner shall reside at such place in the District as the Governor may from time to time direct.

General powers of the Commissioner.

4. Subject to the control and direction of the Governor, the Commissioner shall be charged with the general administration of the affairs of the District.

Special powers of the Commissioner

5.—(1.) The Governor may at any time and from time to time, by notice in the *Gazette*, appoint the Commissioner to be the deputy within the District of any head of a department of the public service or of any other public officer.

(2.) While any such appointment subsists the Commissioner shall have, in and in relation to the District, all the powers and may discharge all the duties by law vested in or devolving on such head of a department or public officer while such head of a department or public officer is not in the District, but subject to such instructions as the Governor may from time to time think fit to issue with respect to the relations of the Commissioner to such head of a department or public officer or with respect to any other matter arising under this section.

(3.) The Governor may at any time, by notice in the *Gazette*, cancel any appointment made under this section.

Power to appoint the Commissioner to act as Magistrate.

6. The Governor may at any time, by notice in the *Gazette*, appoint the Commissioner to act as a Stipendiary Magistrate within the District, and may at any time, by like notice, cancel any such appointment.

Annual report on the District.

7. At the beginning of every financial year of the Colony, the Commissioner shall transmit to the Governor a report on the general administration of the District for the preceding financial year, and the report shall be laid before the Court of Policy.

Interpretation.

8. In this Ordinance the word "District" means a district declared and established under this Ordinance.

Repeal.

9. The North Western District Government Ordinance, 1890 is hereby repealed: Provided that the North Western District declared and established under the said Ordinance shall be deemed and the same is hereby declared to be a district under this Ordinance and all appointments made and things done under the first named

Digitized by Google

Ordinance shall be taken and deemed to have been made and done under this Ordinance.

Repeal of inconsistent enactments.

10. Any provisions of law which are inconsistent with the proper carrying out of the provisions of this Ordinance shall, so long as may be necessary, be and stand repealed.

Short Title.

11. This Ordinance may be cited as the Districts Government Ordinance, 1910.

Digitized by Google

Digitized by Google

Proclamation.

BRITISH GUIANA.

By His Excellency Sir FREDERIC MITCHELL HODGSON, Knight Commander of the Most Distinguished Order of Saint Michael and Saint George, Governor and Commander-in-Chief in and over the Colony of British Guiana, Vice-Admiral and Ordinary of the same, &c., &c., &c.

L.S.

F. M. HODGSON,
Governor.

WHEREAS I have received a despatch, dated the 6th day of December, 1910, from His Majesty's Secretary of State for the Colonies, informing me that His Majesty will not be advised to exercise his power of disallowance in respect of the following Ordinance, vizt.: No. 11 of the year 1910, entitled:

"An Ordinance to make provision for "the construction and maintenance "of the Public Roads of the Colony."

I DO HEREBY Proclaim and make known the same to the Inhabitants of this Colony.

Given under my Hand and the Public Seal of the Colony, at the Guiana Public Buildings, Georgetown, Demerara, this 3rd day of January, 1911, and in the first year of His Majesty's Reign.

GOD SAVE THE KING!

By His Excellency's Command,

CHARLES T. COX,
Government Secretary.

Government Notice.

GOVERNMENT SECRETARY'S OFFICE,
Georgetown, Demerara,
6th January, 1911.

6.

HIS Excellency the Governor has been pleased to grant to Dudley Hutchinson, Esquire, Sixth Class Clerk, Public Works Department, vacation leave of absence on full salary for one month and four days from the 7th instant.

By Command,

CHARLES T. COX,
Government Secretary.

Militia and Volunteer Orders.

BY COLONEL G. C. DE RINZY,
Commandant, British Guiana Local Forces,
Headquarters, Georgetown,
6th January, 1911.

SWETTENHAM CUP COMPETITION.

1. Practice for the Swettenham Cup Competition will take place at the Rifle Ranges on Thursday and Saturday, the 12th and 14th January, 1911, commencing at 3.30 p.m.

The following are the names from which the team will be selected:—

Captain H. S. Walker,	Sergt. O. Weber.
Sergt. Hodge,	Lieutenant Fairbairn.
District Inspector Duncan,	Colonel De Rinzy.
Rgt. Sergt.-Mj. Currie,	Sergt.-Mj. Middleton.
Sergt.-Major Manly,	Sergt.-Mj. Sanders.
Sergt. Veecock,	Sergt. Ibbott.
Corpl. Greathead,	Pte. Burrowes.
Pte. Outram,	Lance-Cpl. Mew.
Pte. A. H. Hill,	Mr. Smythe.
Gr. Sadler,	Gr. Hunte.

H. S. WALKER, Captain,
Adjutant, Local Forces.

Transports and Mortgages.

Counties of Demerary and Essequebo.

21ST JANUARY, 1911.

[FIRST PUBLICATION.]

THE following TRANSPORTS and MORTGAGES are intended to be passed before one of Their Honours the Judges of the Supreme Court of British Guiana on any day after Saturday, the 21st day of January, 1911, which such Judge shall be pleased to appoint, viz.:—

1. By Antonio Juliao Sardinha Da Silva, of Pomona, Essequebo, TRANSPORT of an undivided half of an undivided third part or share of Plantation Aberdeen, situate on the Aroabische or Essequebo Coast, in the county of Essequebo, and colony of British Guiana,—to and in favour of Thomas Augustus Joseph, of the Pharmacy, Airy Hall, Essequebo.

2. By Thomas Augustus Joseph, of the Pharmacy, Airy Hall, Essequebo, a FIRST MORTGAGE on an undivided half of an undivided third part or share of Plantation Aberdeen, situate on the Aroabische or Essequebo Coast, in the county of Essequebo, and colony of British Guiana,—to and in favour of Manoel Gonsalves Jardim, of Zorg, Essequebo.

3. By Bento Pereira, of Agricola Village, East Bank, Demerary, TRANSPORT of an undivided half part or share (½) of and in the west quarter of lot number 40 (forty), part of that part of Plantation Rome, now known as the Village of Agricola, in the county of Demerary and colony of British Guiana, and an undivided half part or share of and in the buildings and erections thereon,—to and in favour of Manoel Ferreira, of Agricola Village aforesaid, the proprietor of the other undivided half part or share of and in the above-described property.

4. By Feliciano Gomes Faria, of Beterverwagting Village, East Coast, Demerary, a FIRST MORTGAGE on *firstly*, west half of west half of lot number 56 (fifty-six), section B, in the Village of Beterverwagting, in the county of Demerary, and colony of British Guiana, and on all the buildings and erections thereon; *secondly*, all and singular the stock-in-trade, good-will, goods, wares, merchandise, furniture, fittings, fixtures, utensils, articles and further appurtenances of every description, book and other debts, assets and choses in action of the business now or hereafter carried on by the mortgagor as a rum-shop at Beterverwagting Village, East Coast, Demerary, in the colony of British Guiana on the said premises firstly described and whether carried on on the said premises or elsewhere in the said colony and on all the stock-in-trade, good-will, goods, wares, merchandise, furniture, fittings, fixtures, utensils, articles and further appurtenances of every description, book and other debts, assets and choses in action which may hereafter be brought in or taken into the said provision business in addition to those at present existing or in substitution therefor or which may be or may become due to the Mortgagor hereafter in connection with the said business whether carried on upon the said premises or elsewhere in the said colony,—to and in favour of Joao Gomes D'Aguiar, of Portugal.

5. By The Plantation Leonora, Limited, TRANSPORT of *firstly*, Plantation Leonora, situate in the

Digitized by Google

parish of Saint Luke, west coast Demerary, with all its cultivation, buildings, machinery and other appurtenances of every description; *secondly*, Plantation Edinburgh, situate in the parish of Saint Luke, west coast, Demerary, with all its cultivation, buildings, machinery and other appurtenances of every description; *thirdly*, Plantation Greenveldt, *cum annexis*, situate on the west sea coast of the county of Demerary between Plantations Edinburgh and Leonora, save and except such parts or portions of the said several plantations as have been transported or have been sold but not yet transported to other parties; *fourthly*, Plantation Anna Catharina, situate on the west sea coast of the county of Demerary, with all its buildings, cultivation, machinery and further appurtenances save and except such parts or portions of the said plantations as have been transported or as have been sold but not yet transported to other parties; *fifthly*, the sugar plantation or estate formerly called and known by the name of Plantation Vrees-en-Hoop, but now called and known by the name of Stewartville, situate, lying and being on the west sea coast of the county of Demerary, save and except such parts, portions or lots of said plantation as have been heretofore transported to other parties and also save and except such parts, portions or lots of said plantation as have heretofore been sold but not yet transported with all the lands, cultivation, buildings, erections, machinery and further appurtenances thereon and thereto belonging, all of which said plantations are now amalgamated and cultivated under the name of Plantation Leonora,—to and in favour of Leonora, Limited, of lots 8 to 11, Water street, Georgetown.

6. By Donald Augustus Peters, of Fellowship, Mahaicony, East Coast, Demerara, a FIRST MORTGAGE on lots numbers 1 (one), 2 (two) and 3 (three), part of the east half of Plantation Fellowship, *cum annexis*, situate on the east sea coast of Demerary, between the creeks Mahaicony and Abary, said lots being laid down and defined on a diagram of the said Plantation Fellowship, made by Frank Fowler, Sworn Land Surveyor, on 29th November, 1899, and deposited in the Registrar's Office of British Guiana on the 30th of August, 1901, and on all the buildings and erections and further appurtenances and the live and dead stock thereon and thereto belonging—to and in favour of João Pedro Santos, of Main Street, Georgetown, Demerara.

7. By John Julio Gomes, of 33, D'Urban Street, Georgetown, TRANSPORT of the east half of lot number 15 (fifteen), situate in South Newburg, Werken-Rust, in the city of Georgetown, in the county of Demerary, with all the buildings and erections thereon,—to and in favour of John Correia, of lot 90, Sussex Street, Georgetown.

8. By Numia, also known as Dhunneah, B.R., No. 115 of 1875, of Kingston Village, Essequibo, in her quality as guardian *ad hoc* of the minor Lal Jamahir, who was sole heir under the last will and testament of Harpal, also known as Haripal, dated the 25th January, 1904, and deposited in the Registrar's Office of British Guiana on the 15th day of March, 1904, hereto authorized by an Order of His Honour Sir Henry Alleyne Bovell, Knight, Chief Justice of British Guiana, dated the 19th day of December, 1910, TRANSPORT of one undivided half part or share of and in one undivided tenth part or share of and in a piece of land known as the Bush Lot attached to plantation Clairmont, *cum annexis*, formerly part of Doornhaag, situate in the Island of Leguan, in the county of Essequebo and colony of British Guiana, said piece of land being now known as Kingston, save and except those lots parts of said piece of land known as the Bush Lot, now known as Kingston, which are laid out and defined on a diagram by the Sworn Land Surveyor D. J. Smith, dated 30th August, 1845, and deposited in the Registrar's Office of the counties of Demerary and Essequibo on the 25th May, 1861, also save and except all other lots parts or portions of the said piece of land known as the Bush Lot now known as Kingston as have been sold and transported and lastly save and except lot number 21 (twenty-one), part of the said piece of land now known as Kingston laid down on the hereinafter mentioned diagram and a piece of land also part of the said piece of land now known as Kingston also laid down on the said hereinafter mentioned diagram and bounded on the north by lot number 50 (fifty), on the south by the side-line of said piece of land now known as Kingston on the east by part of said piece of land now known as Kingston and on the west by a thoroughfare said piece of land being bounded on the north by Plantation Richmond Hill, on the south by Plantation Doornhaag, on the east by Plantation Enterprise, and on the west by the River Essequibo and being laid down and defined on a diagram thereof by the Sworn Land Surveyor, Ernest Ethelbert Wight, dated 12th June, 1877, and deposited in the Registrar's Office of the counties of Demerary and Essequibo on the 14th December, 1877, no building thereon,—to and in favour of Bajranghali, B.R., No. 7 of 1882, of Kingston Village, Leguan.

9. By Jose Louis Da Silva, of lot 26, North Street, Georgetown, TRANSPORT of the south half of lot number 334 (three hundred and thirty-four), situate in South Cummingsburg district, in the city of Georgetown, in the county of Demerary, with all the buildings and erections thereon,—to and in favour of John Pedro Santos, of lot 72, Main Street, Georgetown.

10. By Joao Homem Gomes, otherwise known as and called John Holmes Gomes, of lot 88, Carmichael Street, Georgetown, TRANSPORT of lots number 202 (two hundred and two), situate in Bourda district, in the city of Georgetown, county of Demerary and colony of British Guiana, with all the buildings and erections thereon,—to and in favour of Eloise Barrowes, singlewoman, of lot , Lamaha Street, Georgetown.

11. By Susan Isabelle Davis, assisted as far as need be by her husband John Wood Davis, of 14, New North Road, Bourda, in the city of Georgetown, a FIRST MORTGAGE on lot number 14 (fourteen), in that part of Georgetown called Bourda, as laid down and defined on the plan of the town districts situated on the lands of the Vlissengen Estate made by the Sworn Land Surveyor Luke M. Hill, dated 17th June, 1879, and deposited in the Registrar's Office of the counties of Demerary and Essequebo on the first of November, 1879, said plan having been approved of by the Governor and Court of Policy on the 22nd of September, 1879, and deposited in the Registrar's Office aforesaid in pursuance of the provisions of section sixty five of Ordinance No. 8 of the year 1879, and all the buildings and erections thereon, —to and in favour of The Demerara Mutual Life Assurance Society, Limited, of lots 1, 2 and 3, High Street, Robbstown, Georgetown.

12. By Smith Brothers and Company, Limited, of Water Street, Georgetown, TRANSPORT of east half of lot number 45 (forty-five), Hadfield Street, situate in North Freeburg District, in the city of Georgetown, county of Demerary, with all the buildings and erections thereon,—to and in favour of Ethel Christina Angoy, spinster, of lot 55, Russell Street, Georgetown.

13. By Manoel Pereira Collette, in his quality as the sole executor to and under the last will and testament of Jose D'Aguair, deceased, TRANSPORT of lot number 169 (one hundred and sixty-nine), in that part of Georgetown called Lacytown as laid down and defined on the plan of the Town Districts, situate on the lands of the Vlissengen estate made by the Sworn Land Surveyor Luke M. Hill, dated 17th June, 1879, and deposited in the Registrar's Office of the counties of Demerary and Essequebo on the 1st November, 1879 said plan having been approved of by the Governor and Court of Policy on the 22nd of September, 1879, and deposited in the Registrar's Office aforesaid in pursuance of section 64 of Ordinance No. 2 of the year 1876, with all the buildings and erections thereon,—to and in favour of John Pedro Santos, of lot 75, Main Street, Georgetown.

14. By Julia Augusta Gomes, assisted as far as need be by her husband Joseph Alfred Gomes, both of lot 13, New North Street, Georgetown, TRANSPORT of lot number 89 (eighty-nine), in that part of Georgetown called Lacytown as laid down and defined on a plan of the Town Districts, situated on the lands of the Vlissengen Estate made by the Sworn Land Surveyor Luke M. Hill, dated 17th June, 1879, and deposited in the Registrar's Office of the counties of Demerary and Essequebo on the 1st November, 1879, said plan having been approved of by the Governor and Court of Policy on the 22nd September, 1879, and deposited in the Registrar's Office aforesaid in pursuance of the provisions of section 64 of Ordinance No. 2 of the year 1876 with all the buildings and erection thereon subject to the lien of the Receiver General of British Guiana,—to and in favour of John Pedro Santos, of lot 75, Main Street, Georgetown.

15. By John Bollers, of lot 211, Camp Street, Georgetown, TRANSPORT of east half of lot number 40 (forty), situate in New Charlestown, city of Georgetown, county of Demerara, and all the buildings and erections thereon,—to and in favour of João Pedro Santos, of lot 75, Main Street, Georgetown.

16. By Joao Pedro Santos, of Main Street, in the city of Georgetown, TRANSPORT of the western 2 (two-fifths) of the lot known on the Receiver's books as number 45 (forty-five), and on the chart of the Sworn Land Surveyor William Hillhouse as 60 (sixty) and 61 (sixty-one), situate in Werk-en-Rust, city of Georgetown, county of Demerary, and all the buildings and erections thereon,—to and in favour of Isabelle Matilda Joe, the wife of Robert Albertis Joe, of 45, Hadfield Street, Georgetown, aforesaid.

17. By Isabella Matilda Joe, born Lobo, the wife of Robert Albertis Joe, of 45, Hadfield Street, in the

Digitized by Google

city of Georgetown, in her own right and as a legatee under the last will and testament of Eva Rebecca Lynch, born Dundas, widow, deceased, who was the sole heiress under the last will and testament of Solomon Benjamin Roberts, deceased, a FIRST MORTGAGE on, *firstly*, the western ⅔ (two-fifths), of the lot known on the Receiver's books as number 45 (forty-five), and on the chart of the Sworn Land Surveyor William Hillhouse as 60 (sixty) and 61 (sixty-one), situate in Werk-en-Rust, city of Georgetown, county of Demerary, and all the buildings and erections thereon; *secondly*, the west quarter of lot number 18 (eighteen), situate in New Charlestown, in the city of Georgetown, county of Demerary, and all the buildings and erections thereon; and, *thirdly*, south half of lot number 17 (seventeen), situate in New Charlestown district, in the city of Georgetown, in the county of Demerary, and colony of British Guiana, and all the buildings and erections thereon,—to and in favour of John Pedro Santos, of Main Street, in the city of Georgetown.

18. By James Andrew, of "Somerset House," 5, Croal Street, Georgetown, TRANSPORT of east half of lot number 178 (one hundred and seventy-eight), part of the western half of Plantation La Penitence, situate on the east bank of the river Demerary, in the county of Demerary and colony of British Guiana, the said east half lot 178 being laid down and defined on a diagram of a portion of the front lands of the said Plantation La Penitence, showing the extension of the lots known as Albouy's Town, made by John Peter Prass, Sworn Land Surveyor, dated 23rd day of February, 1888, and deposited in the Registrar's Office of British Guiana on the 24th November, 1888, with all the buildings and erections thereon,—to and in favour of Manoel Pereira Camacho, of High Street, Georgetown.

19. By Reginald Forshaw Wishart, of 196, Camp Street, in the city of Georgetown, a FIRST MORTGAGE on the concession number 196 (one hundred and ninety-six), in Cumingsburg district, also known in the Town Books as east two-thirds lot 196, South Cumingsburg, and all the buildings and erections thereon,—to and in favour of The Demerara Mutual Life Assurance Society, Limited, of lots 1, 2 and 3, High Street, Robbstown, Georgetown.

20. By Ethel Christina Angoy, spinster, of 55, Russell Street, in the city of Georgetown, a FIRST MORTGAGE on east half of lot number 45 (forty-five), Hadfield Street, situate in North Freeburg district, in the city of Georgetown, county of Demerary, and all the buildings and erections thereon,—to and in favour of The British Guiana Building Society, Limited, of lots Nos. 1, 2 and 3, High Street, Georgetown.

21. By John Lopes, of Charlotte Street, Georgetown, TRANSPORT of north half of east half of lot 61 (sixty-one) or 73 (seventy-three), Leopold Street, Georgetown, without the buildings and erections thereon,—to and in favour of John Gomes da Silva, of Georgetown.

22. By Dukenty, male East Indian immigrant, No. 38,738, ex *Brenda*, 1888, of Cane Grove, Mahaica, East Coast, Demerary, TRANSPORT of a piece of land part of a certain tract of land situate on the right bank of the Mahaica creek, in the county of Demerary and colony of British Guiana, commencing at a point six roods above a tract in the occupancy of Rumulbocus and extending upwards in façade S. 5° 38' 100 roods by a mean depth S. 84° 22' E. 750 roods and containing 250 acres as shown on a diagram thereof by F. U. Tronchin, Government Surveyor, dated 11th May, 1897, and annexed to the original Grant (No. 1760) of the said tract of land the said piece of land hereby transported having a façade of twenty-three roods commencing from the southern boundary of the said tract of land, and extending in a northernly direction by the full depth of the said tract of land, subject to the conditions contained in the said Grant, with a building thereon,—to and in favour of Fakeer, male, No 20,115, ex *Shannon*, 1884, of Virginia Village, Mahaica, aforesaid.

Registrar's Office of British Guiana, Georgetown, Demerary, this 6th day of January, 1911.

L. C. DALTON,
Registrar.

Counties of Demerary and Essequebo.

14TH JANUARY, 1911.

[SECOND PUBLICATION.]

THE following TRANSPORTS and MORTGAGES are intended to be passed before one of Their Honours the Judges of the Supreme Court of British Guiana on any day after Saturday, the 14th day of January, 1911, which such Judge shall be pleased to appoint, viz:—

1. By Donald Augustus Peters, of Mahaicony, East Coast, Demerary, TRANSPORT of lot number 6 (six), part of the north half of lot number 12 (twelve), or the northern half of the abandoned Plantation Strath-Campbell, *cum annexis*, situate in the Mahaicony creek, and known on the general chart as sub-numbers 12 (twelve) and 13 (thirteen), the said lot number 6 (six) being laid down and defined on a chart of the said lot number 12 or the northern half of Strath-Campbell, by Frank Fowler, Sworn Land Surveyor, dated 24th November, 1909, and deposited in the Registrar's Office of British Guiana, on the 29th November, 1909,—to and in favour of Benjamin Baccus, of Mahaicony, East Coast, Demerary.

2. By the Colony of British Guiana, TRANSPORT of lot number 16 (sixteen), north section of Government Land in Canal No. 2, said lot being laid down and defined on a plan of certain portions of Government Land, in Canals 1 and 2 Polder, in the county of Demerara and colony of British Guiana, by Frank Fowler, acting Crown Surveyor, dated 28th March, 1902, and deposited in the Registrar's Office on 6th May, 1902,—to and in favour of the estate of Cornelius Bernard (deceased).

3. By The Colony of British Guiana, TRANSPORT of *firstly*, lots numbers 1 (one), 2 (two), 3 (three), 4 (four), 5 (five), 6 (six), 7 (seven), 8 (eight), 9 (nine), 10 (ten), 11 (eleven), 12 (twelve), 13 (thirteen) and 14 (fourteen), section C, Huis-t-Dieren, parts of the lands of Plantation Huis-t-Dieren and Middlesex, situate on the west bank of the Essequibo river in the county of Essequibo and colony of British Guiana, the said lots being laid down and defined on a plan of the said plantation by William Chalmers, Assistant Crown Surveyor, dated 15th November, 1881, and deposited in the Registrar's Office of British Guiana on the 13th September, 1882, and *secondly*, lots B and C, parts of the lands of Plantation Huis-t-Dieren, *cum annexis*, situate on the left bank of the river Essequibo, in the county of Essequibo and colony of British Guiana, said lots being laid down and defined on a plan of the said plantation by L. S. Hohenkerk, Government Surveyor, dated 26th November, 1907, and deposited in the Registrar's Office on 24th February, 1909.—to and in favour of Gerald Adolphus Spencer, of Plantation L'Union, Essequibo.

4. By Richard Reynold Rogers, of Alexander Village, East Bank, Demerary, TRANSPORT of lot number 26 (twenty-six), south section of Government land, in Canal No. 2, said lot being laid down and defined on a plan of certain portions of Government land, in Canals 1 and 2 Polder, in the county of Demerary and colony of British Guiana by Frank Fowler, acting Crown Surveyor, dated 28th March, 1902, and deposited in the Registrar's Office on the 6th May, 1902,—to and in favour of Meeai, male, No. 13,186, ex *Howrah*, 1882, of Canal No. 2, aforesaid.

5. By Pokhar, male East Indian immigrant No. 62,586, ex *Arocs*, 1894, of Plantation Geneve, Canal No. 1, west bank, Demerary river, TRANSPORT of lots numbers 9 (nine) and 10 (ten), front and back parts of Plantation Geneve, situate in Canals Nos. 1 and 2, on the west bank of the river Demerary, in the county of Demerary and colony of British Guiana, with the right of drainage to the proprietor or proprietors of the said lots Nos. 9 (nine) and 10 (ten), through the koker of the said plantation and subject to the liability of contributing proportionately towards the expenses of keeping the said koker in good working order, the said lots being laid down and defined on a plan of the said Plantation Geneve, made by Ernest Ethelbert Wight, Sworn Land Surveyor, dated 11th September, 1879, and deposited in the Registrar's Office of British Guiana on the 17th October, 1879, with a building thereon,—to and in favour of Inderaj, male No. 82,136, ex *Mersey*, 1899, of Plantation Ogle, East Coast, Demerary.

6. By Thomas McCreath Gordon, of Plantation Spooners, Mahaicony, East Coast, Demerary, in his quality as the duly constituted attorney in this colony of Rambilash, male, No. 37,326, ex *Ganges*, 1888, of Calcutta, India, TRANSPORT of the tract of Crown land situate, lying and being on the right bank of the Mahaicony creek, commencing at a paal about 165 roods above a creek known as "Pine Ground Big Creek," and next above a tract of 25 acres of Crown land surveyed for A. Ricketts, and extending thence upwards in façade S. 9 17' E (Magnetic) 25 roods by a mean depth N. 80° 43' E. of 300 roods, in the county of Demerara and colony of British Guiana, and containing twenty-five Rhynland acres, as shown on a diagram by Henry A. Bouglé, Government Surveyor, dated the 12th day of May, 1903, annexed to the Grant No. 3635 of the said tract of land issued to the said Rambilash on the 12th day of February, 1904, subject to the conditions of the said Grant,—to and in favour of Rajputi Sing, male East Indian immigrant, No. 40,308, ex *Volga*, 1889, of Beterverwagting, East Coast, Demerary.

7. By Agostinho Correia, of lot 127, Murray Street, Georgetown, TRANSPORT of the south half of the

Digitized by Google

concession or lot number 138 (one hundred and thirty-eight), situate in Cumingsburg, with all the buildings and erections thereon, subject to the right of Ann Matilda Waldron, born Johnson, widow, to the use and occupation for the term of her natural life of a room in one of the buildings situated on the said south half lot,—to and in favour of Antonio Nepomeneceno Santos, of Main Street, Georgetown.

8. By William Elliot Lewis, of lot 46, Brickdam, Georgetown, a FIRST MORTGAGE on, *firstly*, east half of lot number 117 (one hundred and seventeen), Regent Road, Bourda, Georgetown, with the buildings and erections thereon; and *secondly*, the east half of lot number 82 (eighty-two), situate in Albert Town District, in the city of Georgetown, county of Demerary and colony of British Guiana, with the buildings and erections thereon,—to and in favour of of the Administrator Guardians of the estate of Pierre Louis de Saffon, deceased.

9. By Philomena Pereira, the wife of Francis Pereira, both of lot 132, Regent street, Bourda, Georgetown, TRANSPORT of west half of lot 35 (thirty-five), situate in Newburg district, in the city of Georgetown, in the county of Demerary and colony of British Guiana, with all the buildings and erections thereon, subject to a First Mortgage dated 16th October, 1909, in favour of The British Guiana Building Society, Limited,—to and in favour of Joao Gonsalves Mendonça, of lot 57, Leopold street, Georgetown.

10. By Antonio Ferreira, of lot 24, Saffon street, Charlestown, Georgetown, TRANSPORT of lot number 57 (fifty-seven), in that part of Georgetown called Lacytown, as laid down and defined on the plan of the Town districts situated on the lands of the Vlissengen estate, made by the Sworn Land Surveyor Luke M. Hill, dated 17th June, 1879, and deposited in the Registrar's Office of the counties of Demerary and Essequebo on the 1st of November, 1879, said plan having been approved of by the Governor and Court of Policy on the 22nd of September, 1879, and deposited in the Registrar's Office aforesaid in pursuance of the provisions of section sixty-four of Ordinance No. 2 of the year 1876, with all the buildings and erections thereon, subject to the lien of the Receiver General of British Guiana,—to and in favour of John Gomes Mendonça, of lot 57, Leopold street, Georgetown.

11. By Ramsunkar, male, native of the colony, B.R. No. 1,787 of 1868, of Golden Grove village, East Coast, Demerary, TRANSPORT of a tract of Crown land situate, lying and being on the left bank of the Abary creek, above a tract purchased by Saudhoo (Grant No. 1774), commencing at a paal about 610 rods above the upper side-line dam of Lot No. 1, and extending thence N. 73° 14', W. 52·75 roods, thence S. 16° 46', W. 100 roods, thence S. 73° 14' E. 325·75 roods to the Abary creek, thence along the left bank of the creek downwards to the place of commencement, in the county of Demerary and colony of British Guiana, and containing 100 acres as shown on a diagram by Henry H. Bougle, Government Surveyor, dated the 25th day of November, 1902, a duplicate of which diagram is annexed to Grant No. 3,361, save and except 25 roods commencing from the south-eastern boundary of said Grant transported to Munsanie on the 8th June, 1907, subject to the conditions of the said Grant,—to and in favour of Bipat, male, native of the colony, B.R. No. 1,670 of 1886, of Abary, Mahaicony, East Coast, Demerary.

12. By William Joseph Anthony, of lot 53, David street, Kitty, East Coast, in the county of Demerary, as one of the heirs under the last will and testament of John Thomas Cuming, also known as John Thomas Cumings, deceased, and the sole heir *ab intestato* of his deceased brothers Nathaniel and James Alexander Anthony, a FIRST MORTGAGE on the east half of lot number 53 (fifty-three), west portion part of that part of plantation Kitty, situate on the sea coast east of the county of Demerary, now called Prince Edward's town, agreeably to a plan or chart thereof by the Sworn Land Surveyor Henry Rainsford, dated the thirtieth of April, 1842, and deposited in the Registrar's Office of the counties of Demerary and Essequebo on the twenty-sixth of July, 1847, and all the buildings and erections thereon,—to and in favour of The British Guiana Building Society, Limited, of lots Nos. 1, 2 and 3, High Street, Georgetown.

13. By Manoel De Abreu, of 60, Albouys street, Albouystown, in the city of Georgetown, as the sole heir and residuary legatee under the last will and testament of Perpetua De Abreu, widow, deceased, a FIRST MORTGAGE on the west half of the west half of lot number 60 (sixty), in the Albouystown Sanitary District, in the county of Demerary and colony of British Guiana, and all the buildings and erections thereon,—to and in favour of The British Guiana Building Society, Limited, of lots numbers 1, 2 and 3, High Street, Georgetown.

14. By Mary Gomes Comacho, widow, of Dartmouth, Essequebo, TRANSPORT of lot number 3 (three), part of the front lands of Plantation Dartmouth, in the county of Essequebo and colony of British Guiana said lot number 3 (three), being laid down and defined on a diagram by D. I. Smith, Sworn Land Surveyor, dated 5th March, 1845, and deposited in the Registrar's Office of British Guiana, with all the buildings and erections thereon, save and except an oven on the said lot belonging to the said Mary Gomes Comacho,—to and in favour of Miguel De Abreu, of Dartmouth, aforesaid.

15. By Sylvena Gomes da Silva, late Rodrigues, born Henriques, assisted as far as need be by her husband Manoel Joaquin da Silva, of Plantation Better Success, Essequebo, TRANSPORT of the east half of the south half of the lot known on Hadfield's chart as number 58 (fifty-eight), but now known on the Receiver's books as number 87 (eighty-seven), and also known on Playter's chart as number 107 (one hundred and seven), situate in Werk-en Rust, in the city of Georgetown, county of Demerary, with all the buildings and erections thereon; and *secondly*, the south half of lot number 59 (fifty-nine), now known on the Receiver's books as number 88 (eighty-eight), and also known on Playter's chart as number 108 (one hundred and eight), situate in Freeburg, Werk-en-Rust District, with all the buildings and erections thereon,—to and in favour of John Gomes Mendonça, of 57, Leopold Street, Georgetown.

16. By Florantina Antoinette Fonseca, of lot 31, Camp Street, Georgetown, assisted as far as need be by her husband Eugene Gerard Fonseca, TRANSPORT of a piece of land in Canal No. 1 (one), west bank, River Demerary, called Endeavour, with all the buildings thereon, save and except the westernmost 50 (fifty roods) of the said piece of land which was transported to S. A. Sprosta on the 7th May, 1887,—to and in favour of the said Eugene Gerard Fonseca, of lot 31, Camp Street, Georgetown.

17. By Eugene Gerard Fonseca, of lot 31, Camp Street, Georgetown, TRANSPORT of, *firstly*, a piece of land in Canal No. 1 (one), West Bank, River Demerary, called Endeavour, with all the buildings thereon, save and except the westernmost 50 (fifty) roods of the said piece of land which was transported to S. A. Sprosta on the 7th May, 1887; and *secondly*, the west half of Plantation Ostend, situate in Canal No 1 on the west bank of the River Demerary, in the county of Demerary and colony of British Guiana,—to and in favour of Charles Dowding, of Kitty, East Coast, Demerary.

18. By Henrietta Diana Marie Lord, of lot 47, Kingston, widow, TRANSPORT of west half lot number 47 (forty-seven), also known as 87 (eighty-seven), C, in Kingston District, in the city of Georgetown, in the county of Demerary and colony of British Guiana, with all the buildings and erections thereon,—to and in favour of Edwin Angel Wallbridge Sampson, of number 18, High street, Georgetown.

Registrar's Office of British Guiana, Georgetown, Demerara, this 30th day of December, 1910.

L. C. DALTON,
Registrar.

Counties of Demerary and Essequebo.

7TH JANUARY, 1911.

[THIRD PUBLICATION.]

THE following TRANSPORTS and MORTGAGES are intended to be passed before one of Their Honours the Judges of the Supreme Court of British Guiana on any day after Saturday, the 7th day of January, 1911, which such Judge shall be pleased to appoint, viz:—

1. By John Codrington, of Plaisance, East Coast, Demerary, TRANSPORT of the eastern halves of lots numbers 87 (eighty-seven), section A.; 85 (eighty-five), section B.; 85 (eighty-five), section C.; which form one share of the village of Plaisance, in the county of Demerary, in the colony of British Guiana, the building on the said eastern half of the said lot number 87, section A, being the property of Sahadeo,—to and in favour of the said Sahadeo, B.R., No. 1,574, of 1892, of Plaisance aforesaid.

2. By Ursula Cottam, of Vreed-en-Hoop, spinster, TRANSPORT of a piece of land, part of plantation New Supply, East Bank, Demerara River, measuring 50 roods façade by 750 roods in depth and situate in the centre of the said plantation which is 750 roods in depth, the said 50 roods being bounded on the north by land belonging to Mrs. Arthur, on the west by the Demerara River, and on the south by lands belonging to the said Margaret Niles,—to and in favour of Annie Luck-Kaim-Hee, of Dunoon, Demerara River, widow.

Digitized by Google

3. By Mohabul, male, No. 131, ex *Colgrain*, 1860, of Helena, Mahaica, East Coast, TRANSPORT of house lot number 75 (seventy-five), part of the southern half of plantation Good Hope (formerly known as Hand-en-Veldt), and cultivation lot number 40 (forty), part of the southern half of plantation Good Hope, situated on the left or western bank of the Mahaica creek, on the east sea coast of the county of Demerary, and in the colony of British Guiana, said lots being laid down and defined on a plan of plantation Helena (*cum annexis*), by James A. P. Bowhill, Government Surveyor, dated 27th August, 1900, and deposited in the Registrar's Office of British Guiana on the 6th October, 1900,—to and in favour of Lautan, No. 52,636, ex *Ganges*, 1891, of Helena aforesaid.

4. By Michael Wills, also known as Michael Will, of Nabaclis village, East Coast, Demerara, TRANSPORT of east half of lot number 13 (thirteen), section A.; east half of lot number 165 (one hundred and sixty-five), section B.; east half of lot number 112 (one hundred and twelve), section C.; east half of lot number 134 (one hundred and thirty-four), section D.; which said immovable property forms half a share of the village of Friendship, in the Friendship Village Sanitary District, in the county of Demerary, and in the colony of British Guiana, without the buildings thereon,—to and in favour of James Henry Sholto Douglas, of Friendship village, East Coast, Demerary.

5. By Sheolal, male, No. 47,816, ex *Aroca*, 1890, of Canal No. 1, West Bank, Demerary, TRANSPORT of the east half of the east half of the east half of the east half of Plantation Two Brothers, situate in Canal No. 1, west bank of the River Demerara, in the county of Demerary, in the colony of British Guiana, no buildings thereon, subject to the right of the present and future proprietors of the west half of the east half of the said Plantation Two Brothers of drainage through the koker on the east half of the east half of the said Plantation by means of the trench on the west and south sides of the west half of the east half of the said Plantation, and subject also to the liability of contributing proportionately to the expenses of keeping the koker in working order and repair,—to and in favour of Komal Singh, male, No. 96,472, ex *Mon*, 1903, of Canal No. 1, west bank, Demerary.

6. By Adelaide Waldron, spinster, of 72, Robb Street, Bourda, and Christina Waldron, spinster, of lot 11, Lamaha Street, Albert Town, Georgetown, as the sole surviving heiresses *ab intestato* of their mother Adriana Waldron born de Pezer, deceased, and of their brother Egbert Waldron, deceased, who was an heir of his mother the said Adriana Waldron, deceased, and as the sole heiresses under the last will and testament of their father Samuel Waldron, deceased, who was married to the said Adriana Waldron in community of property, TRANSPORT of the west half of lot number 187 (one hundred and eighty-seven), in that part of Georgetown, called Queenstown Ward, as laid down and defined on the plan of the district, situated on the lands of the Thomas Estate, made by the Sworn Land Surveyor Luke M. Hill, C.E., dated 1st September, 1887, and deposited in the office in Georgetown of the Registrar of the colony of British Guiana on the 7th day of April, 1888 in pursuance of the provisions of section six of Ordinance two of 1887, said west half lot number 187 (one hundred and eighty seven), being subject to the By-Laws and Regulations passed by the Mayor and Town Council on the 15th May, 1888, and sanctioned by the Governor and Court of Policy on the 10th July, 1888, with all the buildings and erections thereon,—to and in favour of Mabel Herpeteren, the minor child of Tomby Herpeteren, of 143, Crown Street, Queenstown Ward, Georgetown.

7. By Richard David Nurse, of lot 47, Robb Street, Georgetown, TRANSPORT of west half of lot number 106 (one hundred and six), in that part of Georgetown called Bourda, as laid down and defined on a plan of the Town Districts, situated on the lands of the Vlissengen estate, made by the Sworn Land Surveyor Luke M. Hill, dated 17th June, 1879, and deposited in the Registrar's Office of the counties of Demerary and Essequebo on the 1st November, 1879, said plan having been approved of by the Governor and Court of Policy on the 22nd September, 1879, and deposited in the Registrar's Office aforesaid in pursuance of the provisions of section 64 of Ordinance No. 2 of the year 1876 with all the buildings and erections thereon, subject to a First Mortgage in favour of the British Guiana Building Society, Limited,—to and in favour of Harry Aloysius Bolton, bachelor, of lot 107, Regent street, Georgetown.

8. By Jonathan Dublin, of Buxton village, East Coast, in the county of Demerary and colony of British Guiana, TRANSPORT of east one-third of lot number 46, section B.; east one third of lot number 23, section A.; east one-third of lot number 48, section C.; east one-third of lot number 27, section D.; east one-third of lot number 45, section G.; which together form one-third of a share of the village of Buxton, the aforesaid lots and portions of lots being laid down in a diagram of the Sworn Land Surveyor Matthew Newlands, dated September, 1851 and deposited in the office of the Registrar of Demerary and Essequebo.—to and in favour of John Correia, of Friendship village, East Coast, in the county of Demerary and colony of British Guiana.

9. By William Edward Gunning, of 69, Main Street, Georgetown, in his quality as one of the joint and several attorneys in this colony of Adriana Catherine van Battenburg Stafford, born Gunning, widow, a FIRST MORTGAGE on lot number 218 (two hundred and eighteen), in that part of Georgetown called Lacytown, as laid down and defined on a plan of the Town Districts, situated on the lands of the Vlissengen estate, made by the Sworn Land Surveyor Luke M. Hill, dated 17th June, 1879, and deposited in the Registrar's Office of the counties of Demerary and Essequebo on the first of November, 1879, said plan having been approved of by the Governor and Court of Policy on the 22nd September, 1879, and deposited in the Registrar's Office aforesaid in pursuance of the provisions of section 64 of Ordinance No. 2 of the year 1876, and on all the buildings and erections thereon,—to and in favour of the minor Leopoldina Mendonça.

10. By Abdul Korim, male, No. 18,364, ex *British Peer*, 1884, of lot 25, Saffon street, Georgetown, TRANSPORT of the east half of lot number 21 (twenty-one), said half lot measuring eight Rhynland roods in length by five and one-fifth Rhynland roods in breadth, being part of that part or portion of plantation La Penitence, situate on the east bank of the river Demerary, in the colony of British Guiana, extending from low water mark eastward 500 roods in depth by the whole breadth of the said plantation, and known as Albouystown, which said lot is laid down and defined on a diagram of part of Albouystown, being part of the lands of the said plantation La Penitence, made by the Sworn Land Surveyor, John Peter Prass, dated 5th June, 1886, and deposited in the Registrar's Office of British Guiana on the 9th day of October, 1886, with the buildings and erections thereon,—to and in favour of Bechun, male, No. 47, ex *Casual*, 1896, of lot 20, Hogg street, Albouystown.

11. By Poppy Barrow, born Sweetnam, the wife of Conrad Frederick Barrow, both of 239, South Street, Lacytown, Georgetown, TRANSPORT of lot number 22 (twenty-two), in that part of Georgetown called Lacytown, as laid down and defined on the plan of the Town districts situated on lands of the Vlissengen estate, made by the Sworn Land Surveyor Luke M. Hill, dated 17th June, 1879, and deposited in the Registrar's Office of the counties of Demerary and Essequebo on the 1st of November, 1879, said plan having been approved of by the Governor and Court of Policy on the 22nd September, 1879, and deposited in the Registrar's Office aforesaid in pursuance of the provisions of section sixty-four of Ordinance No. 2 of the year 1876, with all the buildings and erections thereon, subject to the lien of the Receiver General of British Guiana, and subject also to a First Mortgage passed on the 26th June, 1909, in favour of The Hand-in-Hand Mutual Guarantee Fire Insurance Company of British Guiana, Limited,—to and in favour of Anthony N. Santos of Main Street, Georgetown.

12. By Joseph Nathaniel Boyce, of lot 71, Breda Street, Georgetown, in his own right and as the administrator of the estate of his wife Hannah Elvira Boyce, deceased, to whom he was married in community of property being duly appointed by Order of His Honour Sir Henry Alleyne Bovell, Knight, Chief Justice of British Guiana, bearing date 22nd day of December, 1910, TRANSPORT of the north half of the concession or lot number 70 (seventy), situate in Freeburg, Werk-en-Rust District, city of Georgetown, county of Demerary and colony of British Guiana, with all the buildings and erections thereon,—to and in favour of Samuel U. Ming, of lot 23, Lombard Street, Georgetown.

13. By Walter Augustus Reynolds, of lots 93, Duke Street, Kingston, Georgetown, and Jose Rodrigues, of lot 45, Brickdam, Georgetown, TRANSPORT of lot number 72 (seventy-two), also known as 5 (five), situate in Kingston District, in the city of Georgetown, in the county of Demerary and colony of British Guiana, with all the buildings and erections thereon,—to and in favour of John Pedro Santos, of Main Street, Georgetown.

14. By Nundnee, female, No. 453, ex *Lassa*, 1879, of Supply Village, East Coast, Demerary, as sole executrix under the last will and testament of Doolicchand, deceased, TRANSPORT of *firstly*, lot number 115 (one hundred and forty-five), part of Plantation Vereeniging, sometimes known as and called Plantation Supply, situate on the west bank of the Mahaica creek, in the county of Demerary in the colony of British Guiana, the said lot being laid

Digitized by Google

down and defined on a diagram of a part of Vereeniging, by the Sworn Land Surveyor W. J. Fowler, dated 28th April, 1890, and deposited in the Registrar's Office of British Guiana on the 12th of February, 1891, with all the buildings and erections thereon; *secondly*, lot number 147 (one hundred and forty-seven), part of Plantation Vereeniging, sometimes known as and called Plantation Supply, situate on the west bank of the Mahaica creek in the county of Demerary in the colony of British Guiana, said lot being laid down and defined on a diagram of a part of Vereeniging by the Sworn Land Surveyor, W. J. Fowler, dated 28th April, 1890, and deposited in the Registrar's Office of British Guiana on the 12th of February, 1891, no buildings thereon,—to and in favour of Raghunath, male, No. 99,691, ex *Forth*, 1905, of Plantation Cane Grove, Mahaica, East Coast, Demerary.

15. By Joseph Maynard of 107, Leopold Street, Werk-en-Rust, in the city of Georgetown, a FIRST MORTGAGE on the west half of the concession or lot known on the Receiver's books as number 87 (eighty-seven) or 107 (one hundred and seven), situate in Freeburg, Werk-en-Rust, in the city of Georgetown, in the county of Demerary, and all the buildings and erections thereon,—to and in favour of The British Guiana Building Society, Limited, of lots 1, 2 and 3, High Street, Georgetown.

16. By Cornelia Ida, Limited, of lots 8-11 Water Street, in the city of Georgetown, TRANSPORT of Plantation Cornelia Ida, situate on the west sea coast of the county of Demerary in the colony of British Guiana, with all the buildings, erections, machinery, cultivation and further appurtenances thereon and thereto belonging, save and except such lot or lots of land as have been sold and transported or sold but not yet transported,—to and in favour of Leonora, Limited, of lots 8-11, Water Street.

17. By Chengamakum, Indian immigrant, No. 222, ex *Blue Jacket*, 1857, single woman, of 118, Fourth Street, Albert-town, in the city of Georgetown, a FIRST MORTGAGE on a piece of land part of Plantation Thomas, situate on the sea coast east of the county of Demerary now called Albert Town and known on a chart thereof by the Sworn Land Surveyor Joseph Hadfield, dated October, 1842, deposited in the Registrar's office of the counties of Demerary and Essequebo on the 7th August, 1847, as lot number 118 (one hundred and eighteen), and all the buildings and erections thereon,—to and in favour of The British Guiana Building Society, Limited, of lots Nos. 1, 2 and 3, High Street, Georgetown.

18. By Duncan Macrae Hutson, of lot 40, Brickdam, in the city of Georgetown, a FIRST MORTGAGE on lot number 234 (two hundred and thirty-four), in that part of Georgetown called Lacytown, as laid down and defined on the plan of the Town Districts, situated on the lands of the Vlissengen estate made by the Sworn Land Surveyor Luke M. Hill, dated 17th June, 1879, and deposited in the Registrar's Office of the counties of Demerary and Essequebo on the 1st November, 1879, said plan having been approved of by the Governor and Court of Policy on the 22nd day of September, 1879, and deposited in the Registrar's Office aforesaid in pursuance of the provisions of section 64 of Ordinance No. 2 of the year 1876, and all the buildings and erections thereon, subject to the lien of the Receiver General of British Guiana,—to and in favour of The British Guiana Building Society, Limited, of lots Nos. 1, 2 and 3, High Street, Georgetown.

19. By The Essequebo Milling Company, Limited, in liquidation, and Thomas Traill Smellie, the liquidator thereof, of lots 18 and 19, Water Street, South Cumingsburg, Georgetown, TRANSPORT of the south half of a half acre of land more or less part of the front lands of Plantation Fear Not, situated on the Araobische or west sea coast of the county of Essequebo now called Daniel's Town, known on a chart by the Sworn Land Surveyor John McNeil, dated first November, 1842, and deposited in the Registrar's office of the counties of Demerary and Essequebo on the fourth of April, 1848, as lot 9 (nine), section A, and all the buildings, erections, machinery plant and further appurtenances thereon and thereto belonging,—to and in favour of Garnett & Co., Limited, of 18 and 19, Water Street, in the city of Georgetown.

20. By Arthur Summerson, of Roraima House, Georgetown, as the duly constituted attorney in this colony of The New Colonial Company, Limited, of lot number 20, Eastcheap, in the city of London, a SECOND MORTGAGE on lot number 24 (twenty-four), in that part of Georgetown called Newtown, as laid down and defined on the plan of Newtown made by the Sworn Land Surveyor William Hayley, dated 22nd September, 1877, and deposited in the Registrar's Office of the counties of Demerary and Essequebo on the 1st of December, 1877, said plan having been approved of by the Governor and Court of Policy on the 12th November, 1877, and deposited in the Registrar's Office aforesaid, in pursuance of the provisions of section 64 of Ordinance No. 2 (two) of the year 1876, and all buildings, erections and further appurtenances thereon and thereto belonging,—to and in favour of Herman Greverus Kleinwort, Sir Alexander Drake Kleinwort, Baronet, and Herman Anton Andreae, trading as Kleinwort, Sons and Company, at number 20, Fenchurch Street, in the city of London, Bankers.

21. By Samuel Duncan Grant, of 45, Water Street, Georgetown, TRANSPORT of lot number 32 (thirty-two), part of the front lands of Plantation Vreed-en-Hoop, *cum annexis*, situate on the west bank of the river Demerary, in the county of Demerary and colony of British Guiana, the said lot being laid down and defined on a plan of part of the front lands of the said Plantation Vreed-en-Hoop, *cum annexis*, made by the Sworn Land Surveyor E. A. Haynes, dated the 2nd October, 1907, and deposited in the Registrar's Office of British Guiana, on the 11th December, 1907, subject to a First Mortgage passed on 11th September, 1909, in favour of The British Guiana Building Society, Limited,—to and in favour of Ursula Cottam, spinster, of Vreed-en-Hoop, West Bank, Rio Demerary.

22. By Josephine Robinson, the wife of, and assisted as far as need be by her husband, Arthur Isaac Robinson, of lot 71, Bent Street, in the city of Georgetown, a FIRST MORTGAGE on the east half of lot number 162 (one hundred and sixty-two), in that part of Georgetown called Bourda, as laid down and defined on the plan of the Town Districts situate on the lands of the Vlissengen Estate, made by the Sworn Land Surveyor, Luke M. Hill, dated 17th June, 1879, and deposited in the Registrar's Office of the counties of Demerary and Essequebo on the 1st of November, 1879, said plan having been approved of by the Governor and Court of Policy on the 22nd September, 1879, and deposited in the Registrar's Office aforesaid in pursuance of the provisions of Section 65 of Ordinance No. 8 of the year 1876, and all the buildings and erections thereon,—to and in favour of The British Guiana Building Society, Limited, of lots Nos. 1, 2 and 3, High Street, Georgetown.

23. By Joao Gomes Mendonça, of lot 47 or 52, Leopold Street, in the city of Georgetown, a FIRST MORTGAGE on, *firstly*, the west half of lot number 85 (eighty-five), south Cumingsburg District, city of Georgetown, county of Demerary, colony of British Guiana, and all the buildings and erections thereon: *secondly*, west half of lot number 35 (thirty-five), situate in Newburg District, in the city of Georgetown, in the county of Demerary and colony of British Guiana, and all the buildings and erections thereon; *thirdly*, lot number 57 (fifty-seven), in that part of Georgetown called Lacytown, as laid down and defined on the Plan of the Town Districts situated on the lands of the Vlissengen Estate, made by the Sworn Land Surveyor Luke M. Hill, dated 17th June, 1879, and deposited in the Registrar's Office of the counties of Demerary and Essequebo on the First of November, 1879, said plan having been approved of by the Governor and Court of Policy on the 22nd of September, 1879, and deposited in the Registrar's Office aforesaid, in pursuance of the provisions of section sixty-four of Ordinance No. 2 of the year 1876, and all the buildings and erections thereon, subject to the lien of the Receiver General of British Guiana; *fourthly*, the east half of the south half of the lot known on Hadfield's chart as number 58 (fifty-eight), but now known on the Receiver's Books as number 87 (eighty-seven), and also known on Playter's chart as number 107 (one hundred and seven), situate in Werk-en-Rust, in the city of Georgetown, county of Demerary, and on all the buildings and erections thereon; and *fifthly*, the south half of lot number 59 (fifty nine), now known on the Receiver's Books as number 88 (eighty-eight), and also known on Playter's chart as number 108 (one hundred and eight), situate in Freeburg, Werk-en-Rust district, and all the buildings and erections thereon,—to and in favour of The Hand-in-Hand Mutual Guarantee Fire Insurance Company of British Guiana, Limited, of lots 1, 2 and 3, High Street, Robbstown, Georgetown.

Registrar's Office of British Guiana, Georgetown, Demerary, this 23rd day of December, 1910.

L. C. DALTON,
Registrar.

County of Berbice.

21ST JANUARY, 1911.

[FIRST PUBLICATION.]

THE following TRANSPORTS are intended to be passed before one of Their Honours the Judges of the Supreme Court of British Guiana on any day

Digitized by Google

after Saturday, the 21st day of January, 1911, which such Judge shall be pleased to appoint, viz.:—

1. By Richard Johashen, of the Strand, New Amsterdam, Berbice, as the duly constituted attorney in this colony of James Willoughby, of Carrington's Village, in the Island of Barbados, as having in marriage in community of property his wife, Nellie Willoughby, who is a legatee under the last will and testament of Reid London, deceased, TRANSPORT of a piece of land, being the eastern portion of the property of Reid London, deceased, situate at St. Ann street, New Amsterdam, said piece of land measuring from the eastern boundary to a wooden paal near the large gate and containing 17.5 square roods Rhynland, as laid down and defined on a diagram of part lot No. 8, Smyth Town, New Amsterdam, by W. M. A. Roberts, Sworn Land Surveyor, dated 14th December, 1910 and deposited in the Registrar's Office at New Amsterdam, Berbice, on 3rd January, 1911, with the buildings thereon, the said property of Reid London, deceased, aforesaid, being situate at St. Ann's street, and known as a piece of land part of the southern front quarter of lot number 8 (eight), situate in the first empolder of the town of New Amsterdam, measuring 7 (seven) Rhynland roods in length and of the ordinary breadth of a half lot, the said piece of land being bounded on the east by part of the said lot number 8, formerly in the occupation of Joseph Thompson, and subsequently of Jane Williams now the property of the children of P. J. Rohlehr, west by another part of said lot belonging to the estate of Lucretia Bridgewater, deceased, south by lot number 9 (nine), and north by the cross road running through the centre of said lot number 8 (eight), as laid down and defined on a diagram made by William Chalmers, Sworn Land Surveyor, dated 24th April, 1868, and deposited in the Registrar's Office of Berbice on the 25th April, 1868,—to and in favour of Mary Josephine Wreford, born Payne, the wife of Sylvanus Samuel Wreford, of the Strand, New Amsterdam.

2. By Manoel Rodrigues Da Silva, of Plantation Warren, East Sea Coast, Berbice, TRANSPORT of one seventy-first part of an undivided fourth in and to the western half of the abandoned plantation lot number 21 (twenty-one) called Warren, situate on the east sea coast of the county of Berbice containing 250 (two hundred and fifty) acres of land, more or less, the right of grazing cattle and other stock on the western half of said plantation Warren, being reserved to the proprietors of the eastern half of said plantation,—to and in favour of John Downer, of Queenstown, New Amsterdam, Berbice.

3. By Dookwa, male native of the colony, residing at Betsy Ground, Canje, Berbice, TRANSPORT of lot number 21 (twenty-one), part of lot number 9, one of the lots forming the sugar plantation Goldstone Hall, now known as part of Plantation Adelphi, situate on the right bank of the Canje creek in the county of Berbice, the said lot number 21 (twenty-one), being laid down and defined on a diagram made by Eustace P. Austin, acting Government Surveyor, bearing date 9th February, 1891, and deposited in the Registrar's Office of British Guiana, in the said county, on the 1st day of October, 1891, save and except the buildings and erections thereon, —to and in favour of Chhote, singlewoman, No. 12,812, ex *Bayard*, 1882, of Betsy Ground, aforesaid.

4. By Manoel Rodrigues Lopes and Joaquim Casimiro Fernandes, trading in co-partnership in the county of Berbice as retail spirit dealers under the name, style and firm of Lopes & Fernandes, TRANSPORT of the southern half of the western portion of lot number 3 (three), situate west of the public road measuring 2½ roods in façade by 64 roods in depth, part of the front lands of plantation No. 79, situate on the west bank of the Corentyne river, the said lot number 3 being laid down and defined on a diagram made by William Downer, Sworn Land Surveyor, dated May, 1843, and May, 1844, deposited in the Registrar's Office of Berbice, with the buildings thereon,—to and in favour of Lucy Rawlins, single woman, and Charles Wade Kendall, both inhabitants of the county of Berbice.

5. By Lucy Rawlins, singlewoman, an inhabitant of the county of Berbice, as one of the heirs *ab intestato*, of her mother Amba Kyte, also known as and called Amba Dodson (deceased) and as the sole heir, *ab intestato*, of her sister Jennett Rawlins, deceased, who was the other heir, *ab intestato*, of her mother the said Amba Kyte, also known as and called Amba Dodson (deceased), TRANSPORT of an undivided half of a piece of land containing three hundred and sixty-five roods being part of the front land of the plantation or lot No. 79 (seventy-nine) situated on the west bank of the Corentyne River, the said piece of land being designated and laid down as lot number one on a diagram of the Sworn Land Surveyor, William Downer, dated May, 1843, and May, 1844, deposited in the Registrar's Office of Berbice,—to and in favour of Manoel Rodrigues Lopes and Joaquim Casimiro Fernandes, both of Springlands, Berbice.

6. By Jacob Ebenezer Drummond, of Dageraad, Berbice River, in the county of Berbice and colony of British Guiana, TRANSPORT of a tract of land situate, lying and being on the right bank of the Berbice River, commencing at a paal 340 (three hundred and forty) roods above Paila Creek, and extending in façade upwards N. 21° 20' W. Magnetic 25 (twenty-five) roods with a mean depth S. 68° 40' W. Magnetic 300 roods, in the county of Berbice and colony of British Guiana, and containing 25 (twenty-five) Rhynland acres, as shown on a diagram by James A. P. Bowhill, Government Surveyor, dated the 23rd day of December, 1906, attached to Grant number 4,042 (four thousand and forty-two), subject to the conditions of the said Grant,—to and in favour of The Consolidated Rubber and Balata Estates, Limited, of 55 and 56, Bishopsgate Street, Within, in the city of London, in the United Kingdom of Great Britain and Ireland.

7. By Donald Augustus Peters, of Fellowship, Mahaicony, East Coast, Demerary, a FIRST MORTGAGE on, *firstly*, Plantation Foulis, *cum annexis*, comprising the lands known as Old Foulis, New Foulis and Kintail, situate on the west sea coast of the county of Berbice, bounded on the west by Plantation Profit, on the east by Plantation El Dorado, on the south by the Abary creek, and on the north by the Atlantic Ocean, save and except one acre of land formerly part of the said Plantation Foulis, and being bounded as follows: on the south-east by the draining trench of said Plantation Foulis, and on the north-east and north-west by the land of the said plantation, transported on the 19th day of March, 1839, to the Right Reverend the Bishop of Barbados and his successors in office for the purpose of erecting and establishing a school house thereon and other ecclesiastical purposes, and also save and except one acre adjoining the one acre transported as aforesaid, and now occupied therewith, and also save and except a strip of land measuring 100 feet (English) in width and running through the said estate on which the lines of the Demerara Railway Company are laid and which is at present enclosed by wire fences, and on all the buildings and erections and further appurtenances and the live and dead stock thereon and thereto belonging,—to and in favour of John Pedro Santos, of Main Street, Georgetown.

Registrar's Office of British Guiana, New Amsterdam, Berbice, this 6th day of January, 1911.

L. C. DALTON,
Registrar.

County of Berbice.

7TH JANUARY, 1911.

[THIRD PUBLICATION.]

THE following TRANSPORTS and MORTGAGE are intended to be passed before one of Their Honours the Judges of the Supreme Court of British Guiana on any day after Saturday, the 7th day of January, 1911, which such Judge shall be pleased to appoint, viz:—

1. By Gocool, No. 421, ex *Golden South*, 1865, a male Indian Immigrant of Plantation Cotton Tree, West Coast, Berbice, TRANSPORT of lot number 15 (fifteen), part of Plantation Cotton Tree, situate on the sea coast, west of the Berbice River, in the county of Berbice and colony of British Guiana, the said lot measuring 3 (three) roods in façade, from the public road of said plantation to the entire depth of said plantation, the said lot number 15 (fifteen), being laid down and defined on a diagram made by Frank Fowler, Sworn Land Surveyor, dated 16th January, 1895, and deposited in the Registrar's Office of British Guiana, New Amsterdam, on the 26th day of March, 1895, no buildings thereon,—to and in favour of Terka, male, No. 107,737, ex *Ganges*, 1908, of Plantation Blairmont, West Bank, River Berbice.

2. By James Alexander Harris, of Old Vigilante, Rio Berbice, in the county of Berbice, TRANSPORT of Plantation Old Vigilante, situate on the west bank of the River Berbice, in the upper district, in the county of Berbice, save and except the northern one-third portion of said plantation with all the buildings, erections and appurtenances thereon,—to and in favour of Joseph Benjamin Gwynn Mitchell, of the city of Georgetown, Demerara, owner by transport dated 8th December, 1897, of said northern one-third portion.

3. By Arthur Summerson, of Roraima House, Georgetown, as the duly constituted attorney in this colony of the New Colonial Company, Limited, of No. 29, Eastcheap, in the city of London (hereinafter referred to as "the Company"), a SECOND MORT-

Digitized by Google

GAGE on, *firstly*, the Sugar Plantation Mara, *cum annexis*, situate on the east side or bank of the river Berbice, in the county of Berbice, in the colony of British Guiana, and consisting of the several plantations and parcels of land following, that is to say: (*a*) the Sugar Plantation Mara en Germania, *cum annexis*, situate on the east bank of the river Berbice, in the colony of British Guiana, comprising the lands, buildings, machinery, cultivation and further appurtenances, save and except 39 (*thirty-nine*) acres of the front lands of Plantation Germania, laid out in lots from No. 1 (*one*) to No. 55 (*fifty-five*) agreeably to a diagram of James Bone, Sworn Land Surveyor, dated 29th May, 1840, deposited in the Registrar's Office of Berbice, and save and except a tract of land of about one acre in extent, part of said Plantation Mara transported to the Colony of British Guiana on the 4th August, 1883; (*b*) the abandoned Plantation Schepmoed containing 500 (five hundred) acres of land less certain portions belonging to villagers, with all the buildings and erections thereon, and save and except a piece of land part of said Plantation Schepmoed, transported to the Colony of British Guiana on the 29th August, 1878; (*c*) all that plantation or estate called Vryberg, situate on the east bank of the river Berbice, containing 500 (five hundred) acres of land, more or less, save and except the following lots on the front lands of said estate sold to other parties, and laid down and designated in a diagram made by the Sworn Land Surveyor William Downer, dated 12th October, 1841, and deposited in the Registrar's Office of Berbice, as lots Nos. 13, 14, 24, 25, 38, 39, 40, 43, 44, 46, 47, 48, 60, 75, 80, 82, 84, 86, 88 and 90, reserving however the rights of Richard Green, under a certain agreement bearing date the 13th day of January, in the year 1865, and made and executed before Edward Henry Goring Dalton, Sworn Clerk and Notary Public of the Registrar's Office of the counties of Demerary and Essequebo, in the colony of British Guiana, by and between Alexander Duff in his quality as attorney in this colony, jointly and severally, with James Stuart and George Shine of Philip Charles Cavan, Nevile Lubbock, Henry McChlery and William Rennie, merchants and co-partners trading together under the firm and style of Cavan, Lubbock and Company, of the first part, the said Alexander Duff in his own right and as the attorney of Richard Thomas Arrindell Daly, George Shine and William Francis Bridges, they the said Alexander Duff, Richard Thomas Arrindell Daly, George Shine and William Francis Bridges, trading together in the colony of British Guiana under the firm or style of Rose, Duff and Company, of the second part, and Richard Green of the third part, and also the rights of the said Richard Green under a certain further agreement bearing date the eighth day of May, in the year 1866, and made and executed by and between the said Philip Charles Cavan, Nevile Lubbock, Henry McChlery, and William Rennie, merchants and co-partners trading together as aforesaid, under the firm and style of Cavan, Lubbock and Company, by their joint and several attorney in this colony, Alexander Duff, of the first part, the said Alexander Duff in his own right, Richard Thomas Arrindell Daly, George Shine and William Francis Bridges, merchants and co-partners trading together as aforesaid under the firm or style of Rose, Duff and Company of the second part, the said Richard Green of the third part, and the Colonial Company, Limited, of London, by their joint and several attorney in this colony the said Alexander Duff of the fourth part: (*d*), the sugar Plantation Ma Retraite, *cum annexis*, situate on the east bank of the river Berbice, comprising the lots formerly known as Plantation Dulca Mara Vriendschap and Zorgdoch-met-Vergenoegen, otherwise called L'Enterprise, together with the buildings, machinery, cultivation and further appurtenances thereto belonging with the exception of certain parcels or lots of land parts of Plantation Zorgdoch-met-Vergenoegen or L'Enterprise, viz., 33 (thirty-three) acres and 10 (*ten*) *roods* sub-divided into 25 (twenty-five) lots from number 1 (one) to number 25 (twenty-five), agreeably to a diagram of James Bone, Sworn Land Surveyor, dated 12th June, 1840, deposited in the Registrar's Office of Berbice, and also 30 (thirty) additional allotments from number 26 (twenty-six) to 55 (fifty-five), as laid down in an additional diagram of the said James Bone, Sworn Land Surveyor, dated 30th April, 1842, also deposited in the Registrar's Office, reserving however the rights of Richard Green, under a certain agreement bearing date the 13th day of January, in the year 1865, and made and executed before Edward Henry Goring Dalton, Sworn Clerk and Notary Public of the Registrar's Office of the counties of Demerary and Essequebo, in the colony of British Guiana, by and between Alexander Duff, in his quality as attorney in this colony jointly and severally with James Stuart and George Shine, of Philip Charles Cavan, Nevile Lubbock, Henry McChlery and William Rennie, merchants and co-partners trading together under the firm and style of Cavan, Lubbock and Company, of the first part, the said Alexander Duff, in his own right and as attorney of Richard Thomas Arrindell Daly, George Shine and William Francis Bridges, trading together in the colony of British Guiana, under the firm or style of Rose, Duff and Company, of the second part, and Richard Green, of the third part, and reserving also the rights of the said Richard Green under a certain further agreement bearing date the 8th day of May, in the year 1866, and made and executed by and between the said Philip Charles Cavan, Nevile Lubbock, Henry McChlery and William Rennie, merchants and co-partners, trading together as aforesaid under the firm or style of Cavan, Lubbock and Company by their joint and several attorney in this colony, Alexander Duff of the first part, the said Alexander Duff in his own right, Richard Thomas Arrindell Daly, George Shine and William Francis Bridges, merchants and co-partners, trading together as aforesaid under the firm and style of Rose, Duff and Company of the second part; the said Richard Green of the third part and the Colonial Company, Limited, of London, by their joint and several attorney in this colony the said Alexander Duff of the fourth part, and (*e*) a piece of land measuring 273 acres, 1 rood, 18 perches being part of the upper half of Plantation L'Enterprise formerly called Granbunderland, situate on the east bank of the river Berbice, between the other half of said Plantation L'Enterprise, formerly called Zorgdoch-met-Vergenoegen on the north and Plantation Schepmoed on the south, the said piece of land being laid down and defined on a diagram by J. W. Dorman, Sworn Land Surveyor, deposited in the Registrar's Office of British Guiana on the sixteenth of June, 1893, which are now worked together as one plantation and called and known by the name of Plantation Mara, *cum annexis*; *secondly*, the sugar plantation or estate, *cum annexis*, now known and called by the name and description of Plantation Friends, *cum annexis*, situate on the east side or bank of the river Berbice, in the county of Berbice, in the colony of British Guiana, and consisting of the several plantations and parcels of land following, that is to say, *firstly*, the Sugar Plantation Friends and Invlugt, situate on the east side of the river Berbice, in the colony of British Guiana, comprising the lands, cultivation, buildings, machinery and further appurtenances thereto belonging, save and except a piece of land containing 192 (one hundred and ninety-two) square roods, agreeable to a diagram dated 9th April, 1842, made by James Shanks, Sworn Land Surveyor, deposited in the Registrar's Office of Berbice, together with all the buildings and erections thereon, and also save and except a piece of land measuring 22 roods from a paal placed 7 roods to windward of the Parish Church and extending from the public road to the river in lines parallel with said Church, the same being the proper y of the Vestry of the Parish of Saint Clement, in the county of Berbice, and their successors for ever, transported to them for the purpose of a Presbyterian place of worship: *secondly*, Plantation Gebroeders (The Brothers), situate on the east bank of the river Berbice, together with the cultivation, buildings and further appurtenances thereto belonging, save and except such portions thereof as have been transported to other parties and subject to all liabilities to or claims for transports by those to whom lots have been sold or agreed to be sold prior to the 21st March, 1860, the said Plantation Gebroeders having been transported to Henry Welchman, having in marriage Ellen Welchman, under authority of the Supreme Court of Civil Justice on the said 21st March, 1860, subject to the aforesaid reservations: *thirdly*, Plantation Sisters, situate on the east bank of the River Berbice, togther with the cultivation, buildings and further appurtenances thereto belonging, save and except lots numbers 25, 26, 57, 58, 59 and 60, each being five roods in façade by 30 roods in depth, as laid down on a diagram by the Sworn Land Surveyor, James Shanks, dated April, 1841, deposited in the Registrar's Office of Berbice, and also such portions of said Plantation Sisters as have been transported to other parties, and subject to all liabilities to or claims for transports by those to whom lots have been sold out or agreed to be sold; and *fourthly*, the eastern half of Plantation Enfield, in the county of Berbice, save and except such portions as have been sold to other parties as per diagram of the Sworn Land Surveyor Cathcart Chalmers, dated 19th March, 1853, deposited in the Registrar's Office of the county of Berbice, subject to the following reservations: that the present and any future proprietors of Plantation Friends and Invlugt shall at all times have the right to the iron koker on said Plantation Enfield, and the draining through the said Plantation, reserving, how-

Digitized by Google

erer, the rights of Richard Green, under a certain agreement bearing date the 13th day of January, in the year of 1865, and made and executed before Edward Henry Goring Dalton, Sworn Clerk and Notary Public of the Registrar's Office of the counties of Demerary and Essequebo, in the colony of British Guiana, by and between Alexander Duff, in his quality as attorney in this colony, jointly and severally with James Stuart and George Shine, of Philip Charles Cavan, Nevile Lubbock, Henry McCulery and William Rennie, merchants and co-partners, trading together under the firm or style of Cavan, Lubbock and Company, of the first part, the said Alexander Duff, in his own right and as attorney of Richard Thomas Arrindell Daly, George Shine and William Francis Bridges, trading together in the colony of British Guiana under the firm of Rose, Duff and Company, of the second part, and Richard Green of the third part, reserving also the right of the said Richard Green, under a certain other agreement bearing date the 8th day of May, in the year 1866, and made and executed by and between the said Philip Charles Cavan, Nevile Lubbock, Henry McChlery and William Rennie, merchants and co-partners trading as aforesaid under the firm or style of Cavan, Lubbock and Company, by their joint and several attorney in this colony Alexander Duff, of the first part, the said Alexander Duff, in his own right, Richard Thomas Arrindell Daly, George Shine and William Francis Bridges, merchants and co-partners trading together as aforesaid under the firm or style of Rose, Duff and Company, of the second part, the said Richard Green, of the third part, and the Colonial Company, Limited, of London, by their joint and several attorney in this colony, the said Alexander Duff of the fourth part; *thirdly*, the Coffee Plantation Lonsdale, *cum annexis*, situate on the east bank of the river Berbice, in that part of the district called Maripaam, bounded on the upper line by Plantation Gebroeders and on the lower line by Plantation Rotterdam, with the exception of thirty-one small lots of front lands No. 2 to 32, sold to labourers at Lonsdale comprising sixteen acres, more or less, as per diagram made by James Shanks, Sworn Land Surveyor, and deposited in the Registrar's Office of the county of Berbice and the further exception of a piece of land with the buildings thereon, part of said Plantation Lonsdale transported to the Reverend John Foreman, for and on behalf of the London Missionary Society on the 17th February, 1865, said piece of land being laid down and defined on a diagram made by the Sworn Land Surveyor William Chalmers, dated 17th May, 1878, deposited in the Registrar's Office of British Guiana, New Amsterdam, on the 9th January, 1885; *fourthly* the sugar plantation called Albion, being lot number 5 (five), situate on the Corentyne Coast of the county of Berbice, in the colony of British Guiana, containing 500 (five hundred) acres of land, more or less, save and except a tract of land about one acre in extent, part of the front lands of the said Plantation Albion, being lot number 5 (five), as laid down and defined on a diagram by William Chalmers, Assistant Crown Surveyor, dated 19th November, 1880, and deposited in the Registrar's Office of British Guiana on the 18th day of August, 1881, transported to the Colony of British Guiana on the 4th August, 1883, also all that Plantation called Nigg, being lot No. 6 (six), situate on the said Corentyne Coast containing 500 (five hundred) acres of land, more or less, with all the buildings, machinery, cultivation and further appurtenances thereto belonging, also the lot of land called Belvedere, situate on the Corentyne Coast of the county of Berbice, save and except a certain piece of land sold to Cathcart Chalmers, also the lot of land called Kilkoy and Chesney, with the buildings thereon, situate on the Corentyne Coast of the county of Berbice, also the sugar Plantation or Estate commonly known as Plantation Hampshire and Williamsburg, consisting of a quarter of lot number 7 (seven), the whole of lot number 8 (eight) and a quarter of lot number 9 (nine), containing 750 (seven hundred and fifty) acres of land less several pieces or lots of land sold and transported to different parties being portions of that part of the estate called Hampshire (of which diagram is to be seen at the Registrar's Office) with the cultivation, buildings and machinery thereto belonging, situate and being on the Corentyne Coast of the county of Berbice, also the right, title and interest of William Cort, in and to the Grant of Occupancy in and to the land on both sides of the Canal running from the back of the Estate to Canje creek, as assigned by Grant from His Excellency Sir Benjamin D'Urban, further, the said William Cort's right, title and interest in the abandoned estate Vreed and Vriendschap, being No. 21, East Bank of Canje creek, all of which said plantations and lots of land are now joined and cultivated under the name of Plantation Albion, with the buildings and erections thereon, save and except such other parts or portions of all of the hereinbefore described properties as have been sold and transported or sold but not yet transported to other parties; *fifthly*, all and singular the live and dead stock and the fixed and movable buildings, erections, machinery, plant, implements, utensils, instruments, packages, stores, effects, and things which now are or hereafter may be appurtenant or appendant to the said plantations and each of them respectively or which now are or hereafter may be owned and used by the Company in, for or in connection with the maintenance, working and management thereof respectively; and *sixthly*, all present and future severed crops and raw and manufactured produce and produce in course of manufacture on the said plantations and each of them respectively, and in transit therefrom and wheresoever the same may be until finally sold, delivered and disposed of by the Company,—to and in favour of Herman Greverus Kleinwort, Sir Alexander Drake Kleinwort, Baronet, and Herman Anton Andreae, trading as Kleinwort Sons, and Company, at No. 20, Fenchurch Street, in the city of London, Bankers.

Registrar's Office of British Guiana, New Amsterdam, Berbice, this 23rd day of December, 1910.

L. C. DALTON,
Registrar.

Execution Sales.

BY THE REGISTRAR.

Counties of Demerary and Essequebo.

[FIRST PUBLICATION.]

PURSUANT to writs of execution in the matters following:—

I, the undersigned Registrar of British Guiana, or my lawful deputy, will expose for sale to the highest bidder, in presence of a Sworn Clerk, or Assistant Sworn Clerk, at the Victoria Law Courts, in the city of Georgetown, on Monday, the 23rd day of January, 1911, at 12 o'clock, noon:—

Firstly. In behalf of the Chairman of the Local Authority of the Golden Grove and Nabaclis Village District *versus* the proprietor of N½ of W½ lot No. 38, section C; and all the right, title and interest in and to lot No. 6, section E; S½ of S½ lot No. 93, section F; Nabaclis, during the continuance of the Licence of Occupancy No. 367, dated 17th July, 1889, and granted to the proprietors of Plantation Nabaclis in section C, Nabaclis, ¼ share in the Golden Grove and Nabaclis Village District:—North half of west half lot number 38, section C; and all the right, title and interest in and to lot number 6 section E; south half of south half lot number 93, section F, Nabaclis, during the continuance of the Licence of Occupancy No. 367, dated 17th July, 1889, and granted to the proprietors of Plantation Nabaclis, in section C, Nabaclis, ¼ share in the Golden Grove and Nabaclis Village District, in the county of Demerary, and colony of British Guiana, no building thereon, appraised as the property of A. Moor and J. Henry.

Secondly. In behalf of the Chairman of the Local Authority of the Golden Grove and Nabaclis Village District *versus* the proprietor of W½ of E½ lot No. 44, section B; N½ of S½ lot No. 59, section C; E½ lot No. 32, section D; and all right, title and interest in and to E½ lot No. 52, section E, E½ lot No. 111, section F, Nabaclis, during the continuance of the Licence of Occupancy No. 367, dated 17th July, 1889, and granted to the proprietors of Plantation Nabaclis, in section B, Nabaclis, ¼ share in the Golden Grove and Nabaclis Village District:—West half of east half lot number 44, section B; north half of south half lot number 59, section C; east half lot number 32, section D; and all right, title and interest in and to east half lot number 52, section E; east half lot number 111, section F, Nabaclis, during the continuance of the Licence of Occupancy No. 367, dated 17th July, 1889, and granted to the proprietors of Plantation Nabaclis, in section B, Nabaclis, ¼ share in the Golden Grove and Nabaclis Village District, in the county of Demerary, and colony of British Guiana, no building thereon, appraised as the property of P. George and E. Carter.

Thirdly. In behalf of the Chairman of the Local Authority of the Golden Grove and Nabaclis Village District *versus* the proprietors of E¾ lot No. 45, section A; W¾ lot No. 97, section A; E¾ lot No. 49, section B; S¾ lot No. 21, section D; west side and all the right, title and interest in and to N¼ lot No. 8, east side, S¾ lot No. 22, west side, N¼ lot No. 21, section F; east side, S¾ lot No. 14, section G, east side, N¾ lot No. 47, section G, west side, Golden Grove, during the continuance of the Licence of Occupancy No. 1866, dated 1st April, 1899, and granted to the Chairman and Village Council of Golden Grove and Nabaclis, in E¼ lot No. 45 section A, Golden

Digitized by Google

Grove, ½ share in the Golden Grove and Nabaclis Village District:—East three-quarters lot number 45, section A; west three-quarters lot number 97, section A, east three-quarter lot number 49, section B; south three quarters lot number 21, section D, west side, and all right, title and interest in and to north three quarter lot number 8, east side, south three-quarter lot number 22, west side, north quarter lot number 21, section F, east side, south three-quarter lot number 14, section G, east side: north three-quarters lot number 47, section G, west side, Golden Grove, during the continuance of the Licence of Occupancy No. 1866, dated 1st April, 1899, and granted to the Chairman and Village Council of Golden Grove and Nabaclis in east quarter lot number 45, section A, Golden Grove, ½ share in the Golden Grove and Nabaclis Village District, in the county of Demerary, and colony of British Guiana, no building thereon, appraised as the property of Minnis Williams.

Fourthly. In behalf of the Chairman of the Local Authority of the Golden Grove and Nabaclis Village District *versus* the proprietor of E½ lot No. 53, section A; E½ lot No. 50, section B, and all right, title and interest in and to N½ lot No. 29, section F, east side; S½ lot No. 4, section F, west side; S½ lot No. 43, section G, west side, Golden Grove, during the continuance of the Licence of Occupancy No. No. 1866, dated 1st April, 1899, and granted to the Chairman and Village Council of the Village of Golden Grove and Nabaclis in section A, Golden Grove, ½ share in the Golden Grove and Nabaclis Village District:—East half lot number 53, section A; east half lot number 50, section B; and all right, title and interest in and to north half lot number 29, section F, east side: south half lot number 4, section F, west side; south half lot number 43, section G, west side, Golden Grove, during the continuance of the Licence of Occupancy No. 1886, dated 1st April, 1899, and granted to the Chairman and Village Council of the Village of Golden Grove and Nabaclis, in section A, Golden Grove, ½ share in the Golden Grove and Nabaclis Village District, in the county of Demerary, and colony of British Guiana, no building thereon, appraised as the property of Robert Kendall.

Fifthly. In behalf of the Chairman of the Local Authority of the Golden Grove and Nabaclis Village District *versus* the proprietor of S½ lot No. 54, section B; S½ lot No. 3, section C; E½ lot No. 18, section D; and all right, title and interest in and to S½ lot number 63, section E; E½ lot No. 125, section F; W½ lot No. 18, section G, Nabaclis, during the continuance of Licence of Occupancy No. 367, dated 17th July, 1889, and granted to the proprietors of Plantation Nabaclis, ½ share in the Golden Grove and Nabaclis Village District:—South half lot number 54, section B; south half lot number 3, section C; east half lot number 18, section D; and all right, title and interest in and to south half lot number 63, section E; east half lot number 125, section F; west half lot number 18, section G, Nabaclis, during the continuance of the Licence of Occupancy No. 367, dated 17th July, 1889, and granted to the proprietors of Plantation Nabaclis, ½ share in the Golden Grove and Nabaclis Village District, in the county of Demerary, and colony of British Guiana, no building thereon, appraised as the property of Henry Jack.

Sixthly. In behalf of the Chairman of the Local Authority of the Arthurville and Fredericksburg Country District *versus* the proprietor of lot No. 6, Fredericksburg, in the Arthurville and Fredericksburg Country District:—Lot number 6, Fredericksburg, in the Arthurville and Fredericksburg, Country District, in the county of Essequebo, and colony of British Guiana, no building thereon, appraised as the property of William Tulloch.

Seventhly. In behalf of the Chairman of the Local Authority of the Arthurville and Fredericksburg Country District *versus* the proprietor of E½ lot No. 17, Freuericksburg, in the Arthurville and Fredericksburg Country District:—East half of lot number 17, Frederick-burg, in the Arthurville and Fredericksburg Country District, in the county of Essequebo, and colony of British Guiana, no building thereon, appraised as the property of Harris.

Eighthly. In behalf of the Chairman of the Local Authority of the Arthurville and Fredericksburg Country District *versus* the proprietor of W½ of lot No. 17, Fredericksburg, in the Arthurville and Fredericksburg Country District:—West half of lot number 17, Fredericksburg, in the Arthurville and Fredericksburg Country District, in the county of Essequebo, and colony of British Guiana, no building thereon, appraised as the property of Noddier.

Ninthly. In behalf of the Chairman of the Local Authority of the Arthurville and Fredericksburg Country District *versus* the proprietor of lot No. 24, section B, Fredericksburg, in the Arthurville and Fredericksburg Country District:—Lot number 24, section B, Fredericksburg, in the Arthurville and Fredericksburg Country District, in the county of Demerary, and colony of British Guiana, no building thereon, appraised as the property of W. Mitchell.

All persons having any right, title, interest or claim in and to any of the above properties, and who may have just grounds to oppose the sale thereof, are hereby required to do so in due form at the Registrar's Office in Georgetown within fourteen days after the first Saturday's advertisement, setting forth his, her or their reasons of opposition in writing, duly signed by a Barrister-at-Law or Solicitor, and thereafter to proceed according to law. Those inclined to purchase will attend at the time and place beforementioned.

Terms of Sale:—$100, and under, Cash; above that sum, one month's credit with interest from the day of sale.

Registrar's Office of British Guiana, Georgetown, Demerary, this 6th day of January, 1911.

L. C. DALTON,
Registrar.

[FIRST PUBLICATION.]

PURSUANT to writ of execution in the matter following:—

I, the undersigned Registrar of British Guiana, or my lawful deputy, will expose for sale to the highest bidder, in the presence of a Sworn Clerk or Assistant Sworn Clerk, at the Victoria Law Courts, in the city of Georgetown, on Monday, the 23rd day of January, 1911, at 12 o'clock, noon:—

In behalf of the Receiver General, acting under the authority of the Vlissengen Ordinance, 1876, *versus* the proprietor or proprietors of lot No. 168, situate in Lacytown District, in the city of Georgetown, in the county of Demerary and colony of British Guiana:—Lot number 168, (one hundred and sixty-eight), in that part of Georgetown called Lacytown, as laid down and defined on the plan of the Town Districts, situate on the lands of the Vlissengen Estate, made by the Sworn Land Surveyor Luke M. Hill, dated 17th June, 1879 and deposited in the Registrar's Office of the counties of Demerary and Essequebo on the first of November, 1879, said plan having been approved of by the Governor and Court of Policy on the 22nd of September, 1879, and deposited in the Registrar's Office aforesaid in pursuance of the provisions of section sixty-five of Ordinance No. 8 of the year 1876, said lot No. 168, being subject to the lien of the Commissioners of Vlissengen, with the buildings and erections thereon, as per inventory.

All persons having any right, title, interest or claim in and to the above property, and who may have just grounds to oppose the sale thereof, are hereby required to do so in due form of law at the Registrar's Office in Georgetown, within fourteen days after the first Saturday's advertisement, setting forth his, her, or their reasons of opposition in writing duly signed by a Barrister-at-Law or Solicitor, and thereafter to proceed according to law. Those inclined to purchase will attend at the time and place beforementioned.

Terms of Sale:—$100 and under, Cash; above that sum one month's credit with interest from the day of sale.

Registrar's Office of British Guiana, Georgetown, Demerary, this 6th day of January, 1911.

L. C. DALTON,
Registrar.

[FIRST PUBLICATION.]

PURSUANT to an Order granted by His Honour Sir Henry Alleyne Bovell, Kt., Chief Justice of British Guiana, bearing date 21st day of December, 1910, on the petition of G. A. Blunt, an inhabitant of the colony aforesaid, Plaintiff.

I, the undersigned Registrar of British Guiana, or my lawful deputy, will expose for sale to the highest bidder, in presence of a Sworn Clerk or Assistant Sworn Clerk, at the Victoria Law Courts, in the city of Georgetown, on Monday, the 23rd day of January, 1911, at 12 o'clock, noon:—

In behalf of the abovenamed petitioner *versus* Jeremiah Langevine and Mary Langevine, Defendants:—The west half of north half of lot number 4 or 36, Charlestown, Georgetown, Demerara, without the buildings and erections thereon and subject to certain leases in favour of Best and W. Cole.

All persons having any right, title, interest or claim in and to the above property, and who may have just grounds to oppose the sale thereof, are hereby required to do so in due form at the Registrar's Office in Georgetown, within fourteen days after the first Saturday's advertisement, setting forth his, her or their reasons of opposition in writing, duly signed by a Barrister-at-Law or Solicitor, and thereafter to proceed according to law. Those inclined to purchase will attend at the time and place beforementioned.

Digitized by Google

Payment must be made as follows:—One hundred dollars and under, Cash; exceeding $100—the purchaser or purchasers shall, unless they pay the purchase money at the time of sale, forthwith deposit with the Marshal 25 per cent. of the purchase money and shall, if the purchase money does not exceed the sum of $500, pay the balance by three equal instalments, from the day of sale, with interest at the rate of six per cent. per annum, at the expiration of one, two and three months, respectively, and if the purchase money exceeds the sum of $500, he shall pay such balance with such interest by three equal instalments at the expiration of two, four and six months, respectively.

In the event of the purchaser making any default in payment of any of the instalments, the amount of the deposit shall be forfeited and the property may, after being re-advertised, be put up for sale at auction and sold.

Registrar's Office of British Guiana, Georgetown, Demerary, this 6th day of January, 1911.

L. C. DALTON,
Registrar.

[FIRST PUBLICATION.]

PURSUANT to writ of execution in the matter following:—

I, the undersigned Registrar of British Guiana, or my lawful deputy, will expose for sale to the highest bidder, in presence of a Sworn Clerk or Assistant Sworn Clerk, at the Victoria Law Courts, in the city of Georgetown, on Monday, the 23rd day of January, 1911, at 12 o'clock, noon:—

In behalf of The British Guiana Mutual Fire Insurance Company, Limited, of lots numbers 27, 28 and 29, corner of Robb and Hincks Streets, Georgetown, plaintiffs *versus* the proprietor or proprietors of lot number 187, in that part of Georgetown called Bourda, Defendant:—Lot number 187 (one hundred and eighty-seven), in that part of Georgetown called Bourda, as laid down and defined on the plan of the Town Districts, situated on the lands of the Vlissengen estate made by the Sworn Land Surveyor Luke M. Hill, dated 17th June, 1879, and deposited in the Registrar's Office of the counties of Demerary and Essequebo on the 1st of November, 1879, said plan having been approved of by the Governor and Court of Policy on the 22nd of September, 1879, and deposited in the Registrar's Office aforesaid in pursuance of the provisions of section 64 of Ordinance No. 2 of the year 1876, and on all the buildings and erections thereon.

All persons having any right, title, interest or claim in and to the above property, and who may have just grounds to oppose the sale thereof, are hereby required to do so in due form at the Registrar's Office in Georgetown, within fourteen days after the first Saturday's advertisement, setting forth his, her or their reasons of opposition in writing, duly signed by a Barrister-at-Law or Solicitor, and thereafter to proceed according to law. Those inclined to purchase will attend at the time and place beforementioned.

Payment must be made as follows:—One hundred dollars and under, Cash; exceeding $100 the purchaser or purchasers shall, unless they pay the purchase money at the time of the sale, forthwith deposit with the Marshal 25 per cent. of the purchase money and shall, if the purchase money does not exceed the sum of $500, pay the balance by three equal instalments from the day of sale, with interest at the rate of six per cent. per annum at the expiration of one, two and three months, respectively, and if the purchase money exceeds the sum of $500, he shall pay such balance with such interest by three equal instalments at the expiration of two, four and six months, respectively.

In the event of the purchaser making any default in payment of any of the instalments, the amount of the deposit shall be forfeited and the property may, after being re-advertised, be put up for sale at auction and sold.

Registrar's Office of British Guiana, Georgetown, Demerary, this 6th day of January, 1911.

L. C. DALTON,
Registrar.

Counties of Demerary and Essequebo.

[SECOND PUBLICATION.]

PURSUANT to writs of execution in the matters following:—

I, the undersigned Registrar of British Guiana, or my lawful deputy, will expose for sale to the highest bidder, in presence of a Sworn Clerk, or Assistant Sworn Clerk, at the Victoria Law Courts, in the city of Georgetown, on Monday, the 16th day of January, 1911, at 12 o'clock, noon:—

First'y. In behalf of the Chairman of the Local Authority of the Good Intent and Sisters Village District *versus* the proprietor of lot No. 2, section A; lot No 43, section B; lot No. 41, section C, Sisters, in the Good Intent and Sisters Village District:—Lot number 2, section A; lot number 43, section B; lot number 41, section C, Sisters, in the Good Intent and Sisters Village District, in the county of Demerary and colony of British Guiana, with the building thereon, appraised as the property of Rugbussia.

Secondly. In behalf of the Chairman of the Local Authority of the Ann's Grove and Two Friends Village District *versus* the proprietor of lot No. 14, section G; lot No. 4, section F; lot No. 11, section B; lot No. 8, section D; lot Nos. 24 and 117, section C; lot Nos. 19 and 111, section B, and one house, Ann's Grove, in the Ann's Grove and Two Friends Village District:—Lot number 14, section G; lot number 4, section F; lot number 11, section E; lot number 8, section D; lots numbers 24 and 117, section C; lots numbers 19 and 111, section B, and one house, Ann's Grove, in the Ann's Grove and Two Friends Village District, in the county of Demerary and colony of British Guiana, with the building thereon, appraised as the property of heirs of J. N. Thomas.

Thirdly. In behalf of the Chairman of the Local Authority of the Ann's Grove and Two Friends Village District *versus* the proprietor of lot No. 39, section G, Ann's Grove, in the Ann's Grove and Two Friends Village District:—Lot number 39, section G, Ann's Grove, in the Ann's Grove and Two Friends Village District, in the county of Demerary, and colony of British Guiana, without the building thereon, appraised as the property of Heirs of Lemerick Lawson.

Fourthly. In behalf of the Chairman of the Local Authority of the Ann's Grove and Two Friends Village District *versus* the proprietor of lot No. 41, section G; lot No. 39, section F; lot No. 43, section E; lot No. 60, section D; lot Nos. 64 and 65, section C; lot Nos. 125 and 47, section B, Ann's Grove, in the Ann's Grove and Two Friends Village District:—Lot number 41, section G; lot number 39, section F; lot number 43, section E; lot number 60, section D; lots numbers 64 and 65, section C; lots numbers 125 and 47, section B, Ann's Grove, in the Ann's Grove and Two Friends Village District, in the county of Demerary, and colony of British Guiana, without the building thereon, appraised as the property of Heirs of Guacoo Jenkins.

Fifthly. In behalf of the Chairman of the Local Authority of the Ann's Grove and Two Friends Village District *versus* the proprietor of N½ lot No. 67, section G; S½ lot No. 63, section F; lot No. 61, section E; lot No. 37, section D; lot No. 31, section C; W½ lot No. 88, and E¼ lot No. 7, section B, Ann's Grove, in the Ann's Grove and Two Friends Village District:—North half lot number 67, section G; south half lot number 63, section F; lot number 61, section E; lot number 37, section D; lot number 31, section C; west half lot number 88, and east half lot number 7, section B, Ann's Grove, in the Ann's Grove and Two Friends Village District, in the county of Demerary, and colony of British Guiana, without the building thereon, appraised as property of Antony Bookey.

Sixthly. In behalf of the Chairman of the Local Authority of the Ann's Grove and Two Friends Village District *versus* the proprietor of lot No. 68, section G, and one house, Ann's Grove, in the Ann's Grove and Two Friends Village District:—Lot number 68, section G, and one house, Ann's Grove, in the Ann's Grove and Two Friends Village District, in the county of Demerary and colony of British Guiana, with the building thereon, appraised as the property of Moulah Baceus.

Seventhly. In behalf of the Chairman of the Local Authority of the Ann's Grove and Two Friends Village District *versus* the proprietor of W½ of W½ lot No. 14, section B; E½ of E½ of lot No. 22, section C; E½ of E½ of lot No. 20, section D; E½ of E½ of lot No. 21, and E½ of lot No. 60, section E; S½ of lot No. 61, section G; lot No. 33, section H; Ann's Grove, in the Ann's Grove and Two Friends Village District:—West half of west half of lot number 14, section B; east half of east half of lot number 22, section C; east half of east half of lot number 20, section D; east half of east half of lot number 21, and east half of lot number 60, section E; south half of lot number 61, section G; lot number 33, section H, Ann's Grove, in the Ann's Grove and Two Friends Village District, in the county of Demerary and colony of British Guiana, without the building thereon, appraised as the property of Mary Jones.

Eighthly. In behalf of the Chairman of the Local Authority of the Ann's Grove and Two Friends Village District *versus* the proprietor of S½ of W½ lot No. 25, section B; N½ of W½ lot No. 44, section C;

Digitized by Google

lot No. 2, section G; E½ of E½ lot No. 33, section H; S½ of W½ lot No. 40, section I; Two Friends, in the Ann's Grove and Two Friends Village District;—South half of west half lot number 25, section B; north half of west half lot number 44, section C; lot number 2, section G, east half of east half lot number 33, section H; south half of west half lot number 40, section I; Two Friends, in the Ann's Grove and Two Friends Village District, in the county of Demerary, and colony of British Guiana, without the building thereon, appraised as the property of Mars Lacon.

Ninthly. In behalf of the Chairman of the Local Authority of the Ann's Grove and Two Friends Village District *versus* the proprietor of W½ of W½ lot No. 26, section B; S½ of E½ lot No. 44, section C; E½ of W½ lot No. 33, section F; N½ of E½ lot No. 40, section G; Two Friends, in the Ann's Grove and Two Friends Village District:—North half of west half lot number 26, section B; south half of east half lot number 44, section C; east half of west half lot number 33, section F; north half of east half lot number 40, section G; Two Friends, in the Ann's Grove and Two Friends Village District, in the county of Demerary, and colony of British Guiana, with the building thereon, appraised as the property of Blake Lacon.

Tenthly. In behalf of the Chairman of the Local Authority of the Den Amstel and Fellowship Village District *versus* the proprietor of E½ lot No. 22, section A, Fellowship, in the Den Amstel and Fellowship Village District:—East quarter lot number 22, section A, Fellowship, in the Den Amstel and Fellowship Village District, in the county of Demerary and colony of British Guiana, no building thereon, appraised as the property of Derby Frost.

Eleventhly. In behalf of the Chairman of the Local Authority of the Den Amstel and Fellowship Village District *versus* the proprietor of E½ of S½ of lot No. 27, section A, Fellowship, in the Den Amstel and Fellowship Village District:—East half of south half of lot number 27, section A, Fellowship, in the Den Amstel and Fellowship Village District, in the county of Demerary and colony of British Guiana, no building thereon, appraised as the property of Isaac Bagot.

Twelfthly. In behalf of the Chairman of the Local Authority of the Den Amstel and Fellowship Village District *versus* the proprietor of W½ of S½ of lot No. 27, section A, Fellowship, in the Den Amstel and Fellowship Village District:—West half of south half of lot number 27, section A, Fellowship, in the Den Amstel and Fellowship Village District, in the county of Demerary, and colony of British Guiana, no building thereon, appraised as the property of James Nix.

Thirteenthly. In behalf of the Chairman of the Local Authority of the Den Amstel and Fellowship Village District *versus* the proprietor of W½ of S½ of lot No. 28, section A, Fellowship, in the Den Amstel and Fellowship Village District:—West half of south half of lot number 28, section A, Fellowship, in the Den Amstel and Fellowship Village District, in the county of Demerary, and colony of British Guiana, no building thereon, appraised as the property of Caesar Sharper.

Fourteenthly. In behalf of the Chairman of the Local Authority of the Den Amstel and Fellowship Village District *versus* the proprietor of N½ of lot No. 47, section A, Den Amstel, in the Den Amstel and Fellowship Village District:—North half of lot number 47, section A, Den Amstel, in the Den Amstel and Fellowship Village District, in the county of Demerary, and colony of British Guiana, with the building thereon, appraised as the property of Philip Bagot.

Fifteenthly. In behalf of the Chairman of the Local Authority of the Victoria Village District *versus* the proprietor of W½ lot No. 20, section F, Victoria, in the Victoria Village District:—West half of lot number 20, section F, Victoria, in the Victoria Village District, in the county of Demerary, and colony of British Guiana, no building thereon, appraised as the property of D. T. A. Jones.

Sixteenthly. In behalf of the Chairman of the Local Authority of the Victoria Village District *versus* the proprietor of N½ lot No. 33, section A; lot No. 32, section A; W¼ lot No. 86, section B; W½ of W½ lot No. 36, section C; S½ of W½ lot No. 37, section D, Victoria, in the Victoria Village District:—North half lot number 33, section A; lot number 32, section A; west quarter lot number 86, section B; west half of west half lot number 36, section C, south half of west half lot number 37, section D; Victoria, in the Victoria Village District, in the county of Demerary, and colony of British Guiana, with the building thereon, appraised as the property of Mary E. Birmingham.

All persons having any right, title, interest or claim in and to any of the above properties, and who may have just grounds to oppose the sale thereof, are hereby required to do so in due form at the Registrar's Office in Georgetown, within fourteen days after the first Saturday's advertisement, setting forth his, her or their reasons of opposition in writing, duly signed by a Barrister-at-Law or Solicitor, and thereafter to proceed according to law. Those inclined to purchase will attend at the time and place beforementioned.

Terms of Sale:—$100 and under, Cash; above that sum, one month's credit with interest from the day of sale.

Registrar's Office of British Guiana, Georgetown, Demerary, this 30th day of December, 1910.

L. C. DALTON,
Registrar.

[SECOND PUBLICATION.]

PURSUANT to Order granted by His Honour Sir Henry Alleyne Bovell, Knight, Chief Justice of British Guiana, bearing date 16th day of December, 1910, on the petition of T. A. Chung, of Hyde Park, East Bank, Demerara, plaintiff.

I, the undersigned Registrar of British Guiana, or my lawful deputy, will expose for sale to the highest bidder, in presence of a Sworn Clerk, or Assistant Sworn Clerk, at the Victoria Law Courts, in the city of Georgetown, on Monday, the 16th day of January, 1911, at 12 o'clock, noon:—

In behalf of the abovenamed petitioner *versus* Ramdial, defendant:—One-third of lot number 12 (twelve), known in the Town books as west one third lot 31 or 35 situate in Werk-en-Rust, city of Georgetown, county of Demerary, with all the buildings and erections thereon, as per inventory.

All persons having any right, title, interest or claim in and to the above property and who may have just grounds to oppose the sale thereof, are hereby required to do so in due form at the Registrar's Office in Georgetown, within fourteen days after the first Saturday's advertisement, setting forth his, her or their reasons of opposition in writing duly signed by a Barrister-at-Law or Solicitor, and thereafter to proceed according to law. Those inclined to purchase will attend at the time and place beforementioned.

Payment must be made as follows:—One hundred dollars and under, Cash; exceeding $100 the purchaser or purchasers shall, unless they pay the purchase money at the time of the sale, forthwith deposit with the Marshal 25 per cent. of the purchase money and shall, if the purchase money does not exceed the sum of $500, pay the balance by three equal instalments from the day of sale, with interest at the rate of six per cent. per annum at the expiration of one, two or three months, respectively, and if the purchase money exceeds the sum of $500, he shall pay such balance with such interest by three equal instalments at the expiration of two, four and six months, respectively.

In the event of the purchaser making any default in payment of any of the instalments, the amount of the deposit shall be forfeited, and the property may, after being re-advertised, be put up for sale at auction and sold.

Registrar's Office of British Guiana, Georgetown, Demerary, this 30th day of December, 1910.

L. C. DALTON,
Registrar.

Counties of Demerary and Essequebo.

[THIRD PUBLICATION.]

PURSUANT to writs of execution in the matters following:—

I, the undersigned Registrar of British Guiana, or my lawful deputy, will expose for sale to the highest bidder, in presence of a Sworn Clerk or Assistant Sworn Clerk, at the Victoria Law Courts, in the city of Georgetown, on Monday 9th day of January, 1911, at 12 o'clock, noon:—

Firstly. In behalf of the Chairman of the Local Authority of the Good Intent and Sisters Village District *versus* the proprietor of E½ lot No. 7, section A; E½ lot No. 9, section B; E½ lot No. 11, section C, Sisters, in the Good Intent and Sisters Village District:—East half lot number 7, section A; east half lot number 9, section B; east half lot number 11, section C, Sisters, in the Good Intent and Sisters Village District, in the county of Demerary and colony of British Guiana, no building thereon, appraised as the property of Ragputty.

Secondly. In behalf of the Chairman of the Local Authority of the Good Intent and Sisters Village District *versus* the proprietor of S½ of lot No. 56, section A; W½ of lot No. 1, section B; S½ of lot No. 49, section C, Good Intent, in the Good Intent and Sisters Village District:—South half of lot number 56, section A; West half of lot number 1, section B;

Digitized by Google

south half of lot number 49, section C, Good Intent, in the Good Intent and Sisters Village District, in the county of Demerary and colony of British Guiana, no building thereon, appraised as the property of Josiah King.

Thirdly. In behalf of the Chairman of the Local Authority of the Agricola Village District *versus* the proprietor of S½ of lot No. 75, Agricola, in the Agricola Village District:—South half of lot number 75, Agricola, in the Agricola Village District, in the county of Demerary and colony of British Guiana, no building thereon, appraised as the property of Fortune Croft.

Fourthly. In behalf of the Chairman of the Local Authority of the Agricola Village District *versus* the proprietor of N½ lot No. 174, Agricola, in the Agricola Village District:—North half lot number 174, Agricola, in the Agricola Village District, in the county of Demerary and colony of British Guiana, no building thereon, appraised as the property of heirs of Smith.

Fifthly. In behalf of the Chairman of the Local Authority of the Maria Johanna Village District *versus* the proprietor of lot No. 18, Maria Johanna, in the Maria Johanna Village District:—Lot number 18, Maria Johanna, in the Maria Johanna Village District, in the county of Essequebo and colony of British Guiana, no building thereon, appraised as the property of Olivia Mentore.

Sixthly. In behalf of the Chairman of the Local Authority of the Maria Johanna Village District *versus* the proprietor of lot No. 23, Maria Johanna, in the Maria Johanna Village District:—Lot number 23, Maria Johanna, in the Maria Johanna Village District, in the county of Essequebo and colony of British Guiana, no building thereon, appraised as the property of Henry Fraser.

Seventhly. In behalf of the Chairman of the Local Authority of the Maria Johanna Village District *versus* the proprietor of lot No. 92, Maria Johanna, in the Maria Johanna Village District:—Lot number 92, Maria Johanna, in the Maria Johanna Village District, in the county of Essequebo and colony of British Guiana, no building thereon, appraised as the property of Paul Duncan.

Eighthly. In behalf of the Chairman of the Local Authority of the Ridge Country District *versus* the proprietor of S½ lot No. 1 and 11, Ridge, in the Ridge Country District:—South half lot number 1 and 11, Ridge, in the Ridge Country District, in the county of Essequebo and colony of British Guiana, no building thereon, appraised as the property of Thatoram.

Ninthly. In behalf of the Chairman of the Local Authority of the Ridge Country District *versus* the proprietor of lots Nos. 6 and 16, Ridge, in the Ridge Country District:—Lots numbers 6 and 16, Ridge, in the Ridge Country District, in the county of Essequebo and colony of British Guiana, no building thereon, appraised as the property of Mungroo.

Tenthly. In behalf of the Chairman of the Local Authority of the Ridge Country District *versus* the proprietor of N¼ of lot No. 7 and 17, Ridge, in the Ridge Country District:—North quarter lots numbers 7 and 17, Ridge, in the Ridge Country District, in the county of Essequebo and colony of British Guiana, no building thereon, appraised as the property of Ramlochan.

Eleventhly. In behalf of the Chairman of the Local Authority of the Ridge Country District *versus* the proprietor of N¼ lot No. 8 and 18, Ridge, in the Ridge Country District:—North quarter lot number 8 and 18, Ridge, in the Ridge Country District, in the county of Essequebo and colony of British Guiana, no building thereon, appraised as the property of Jasodea.

Twelfthly. In behalf of the Chairman of the Local Authority of the Ridge Country District *versus* the proprietor of S¾ of lots Nos. 8 and 18, Ridge, in the Ridge Country District:—South three quarter of lots numbers 8 and 18, Ridge, in the Ridge Country District, in the county of Essequebo and colony of British Guiana, no building thereon, appraised as the property of Ramlochan.

Thirteenthly. In behalf of the Chairman of the Local Authority of the Ridge Country District *versus* the proprietor of N½ lots Nos. 9 and 19, Ridge, in the Ridge Country District:—North half lots numbers 9 and 19, Ridge, in the Ridge Country District, in the county of Essequebo and colony of British Guiana, no building thereon, appraised as the property of Ratcher.

Fourteenthly. In behalf of the Chairman of the Local Authority of the Ridge Country District *versus* the proprietor of S½ of lot No. 9 and 19, Ridge, in the Ridge Country District:—South half lot number 9 and 19, Ridge, in the Ridge Country District, in the county of Essequebo and colony of British Guiana, no building thereon, appraised as the property of Kallichuran.

Fifteenthly. In behalf of the Chairman of the Local Authority of the Ridge Country District *versus* the proprietor of S½ of lots Nos. 10 and 20, Ridge, in the Ridge Country District:—South half of lots numbers 10 and 20, Ridge, in the Ridge Country District, in the county of Essequebo and colony of British Guiana, no building thereon, appraised as the property of Sachuru.

All persons having any right, title, interest or claim in and to any of the above properties, and who may have just grounds to oppose the sale thereof, are hereby required to do so in due form of law at the Registrar's Office in Georgetown, within fourteen days after the first Saturday's advertisement, setting forth his, her, or their reasons of opposition in writing duly signed by a Barrister-at-Law or Solicitor, and thereafter to proceed according to law. Those inclined to purchase will attend at the time and place beforementioned.

Terms of Sale—$100 and under, Cash: above that sum, one month's credit with interest from the day of sale.

Registrar's Office of British Guiana, Georgetown, Demerary, this 23rd day of December, 1910.

L. C. DALTON,
Registrar.

County of Berbice.

[FIRST PUBLICATION.]

PURSUANT to writs of execution in the matters following:—

I, the undersigned Registrar of British Guiana, or my lawful deputy, will expose for sale to the highest bidder, in presence of a Sworn Clerk or Assistant Sworn Clerk, at the Court House in New Amsterdam, Berbice, on Thursday, the 26th day of January, 1911, at 12 o'clock, noon:—

Firstly. In behalf of the Chairman of the Local Authority for the Whim Country District *versus* the proprietor of house lot No. 68 (sixty-eight), and cultivation lot number 48 (forty-eight), east half section A:—House lot number 68 (sixty-eight), and cultivation lot number 48 (forty-eight) east half section A, in the Whim Country District, in the county of Berbice and colony of British Guiana, with the building thereon, appraised as the property of Kanhai.

Secondly. In behalf of the Chairman of the Local Authority for the Whim Country District *versus* the proprietor of house lot No. 98 (ninety-eight), and cultivation lot number 32 (thirty-two), west half section B:—House lot number 98 (ninety-eight), and cultivation lot number 32 (thirty-two), west half section B, in the Whim Country District, in the county of Berbice and colony of British Guiana, with the building thereon, appraised as the property of Beetia.

Thirdly. In behalf of the Chairman of the Local Authority for the Whim Country District *versus* the proprietor of house lot number 114 (one hundred and fourteen), and cultivation lot number 8 (eight), east half section B:—House lot number 114 (one hundred and fourteen), and cultivation lot number 8 (eight), east half section B, in the Whim Country District, in the county of Berbice and colony of British Guiana, with the building thereon, appraised as the property of Soomati.

Fourthly. In behalf of the Chairman of the Local Authority for the Whim Country District *versus* the proprietor of house lot number 122 (one hundred and twenty-two), and cultivation lot number 106 (one hundred and six), east half section B:—House lot number 122 (one hundred and twenty-two), and cultivation lot number 106 (one hundred and six), east half section B, in the Whim Country District, in the county of Berbice and colony of British Guiana, with the building thereon, appraised as the property of

Fifthly. In behalf of the Chairman of the Local Authority for the Whim Country District *versus* the proprietor of house lot number 128 (one hundred and twenty-eight), and cultivation lot number 92 (ninety-two), east half section A:—House lot number 128 (one hundred and twenty-eight), and cultivation lot number 92 (ninety-two), east half section A, in the Whim Country District, in the county of Berbice and colony of British Guiana, with the building thereon, appraised as the property of Koylie.

Sixthly. In behalf of the Chairman of the Local Authority for the Whim Country District *versus* the proprietor of house lot number 129 (one hundred and twenty-nine), and cultivation lot number 94 (ninety-four), east half section A:—House lot number 129 (one hundred and twenty-nine), and cultivation lot number 94 (ninety-four), east half section A, in the Whim Country District, in the county of Berbice and colony of British Guiana, with the building thereon, appraised as the property of Mary.

Seventhly. In behalf of the Chairman of the Local Authority for the Whim Country District *versus* the proprietor of house lot number 130 (one hundred and

Digitized by Google

thirty), and cultivation lot number 95 (ninety-five), east half section A:—House lot number 130 (one hundred and thirty), and cultivation lot number 95 ninety-five), east half section A, in the Whim Country District, in the county of Berbice and colony of British Guiana, with the building thereon, appraised as the property of Theresa.

Eighthly. In behalf of the Chairman of the Local Authority for the Whim Country District *versus* the proprietor of house lot number 131 (one hundred and thirty-one), and cultivation lot number 96 (ninety-six), east half section A:—House lot number 131 (one hundred and thirty-one), and cultivation lot number 96 (ninety-six), east half section A, in the Whim Country District, in the county of Berbice and colony of British Guiana, with the building thereon, appraised as the property of Sophia.

Ninthly. In behalf of the Chairman of the Local Authority for the Whim Country District *versus* the proprietor of house lot number 133 (one hundred and thirty-three), and cultivation lot number 93 (ninety-three), east half section A:—House lot number 133 (one hundred and thirty-three), and cultivation lot number 93 (ninety-three), east half section A, in the Whim Country District, in the county of Berbice and colony of British Guiana, with the building thereon, appraised as the property of Bhownauth.

Tenthly. In behalf of the Chairman of the Local Authority for the Whim Country District *versus* the proprietor of house lot number 138 (one hundred and thirty-eight) and cultivation lot number 105 (one hundred and five), east half section B:—House lot number 138 (one hundred and thirty-eight) and cultivation lot number 105 (one hundred and five), east half section B, in the Whim Country District, in the county of Berbice and colony of British Guiana, with the building thereon, appraised as the property of Rajkoomar.

Eleventhly. In behalf of the Chairman of the Local Authority for the Whim Country District *versus* the proprietor of house lot number 151 (one hundred and fifty-one) and cultivation lot number 92 (ninety-two), west half section A.—House lot number 151 (one hundred and fifty-one) and cultivation lot number 92 (ninety-two), west half section A, in the Whim Country District, in the county of Berbice and colony of British Guiana, with the building thereon, appraised as the property of Ramkissoon.

Twelfthly. In behalf of the Chairman of the Local Authority for the Whim Country District *versus* the proprietor of house lot number 193 (one hundred and ninety-three) and cultivation lot number 50 (fifty), west half section B:—House lot number 193 (one hundred and ninety-three) and cultivation lot number 50 (fifty), west half section B, in the Whim Country District, in the county of Berbice and colony of British Guiana, with the building thereon, appraised as the property of Luckputteah.

Thirteenthly. In behalf of the Chairman of the Local Authority for the Whim Country District *versus* the proprietor of house lot number 214 (two hundred and fourteen) and cultivation lot number 13 (thirteen), east half section B:—House lot number 214 (two hundred and fourteen) and cultivation lot number 13 (thirteen), east half section B, in the Whim Country District, in the county of Berbice and colony of British Guiana, with the building thereon, appraised as the property of Sagarie.

All persons having any right, title, interest or claim in and to any of the above properties, and who may have just grounds to oppose the sale thereof, are hereby required to do so in due form at the Registrar's Office in New Amsterdam, Berbice, within fourteen days after the first Saturday's advertisement, setting forth his, her or their reasons of opposition in writing, duly signed by a Barrister-at-Law or Solicitor, and thereafter to proceed according to law. Those inclined to purchase will attend at the time and place beforementioned.

Terms of Sale:—$100 and under, Cash, above that sum, one month's credit with interest from the day of sale.

Registrar's Office of British Guiana, New Amsterdam, Berbice, this 6th day of January, 1911.

L. C. DALTON,
Registrar.

County of Berbice.

[THIRD PUBLICATION.]

PURSUANT to an Order granted by His Honour Sir Henry Alleyne Bovell, Knight, Chief Justice of British Guiana, bearing date 10th January, 1910, on the petition of Bhola, an inhabitant of the county of Berbice, and colony of British Guiana.—Plaintiff.

I, the undersigned Registrar of British Guiana, or my lawful deputy, will expose for sale to the highest bidder, in presence of a Sworn Clerk or Assistant Sworn Clerk, at the Court House in New Amsterdam, Berbice, on Thursday, the 12th day of January, 1911, at 12 o'clock, noon:—

In behalf of the abovenamed petitioner *versus* Goordial, Defendant:—A piece of land lot number 19 (nineteen), being part of the eastern half of the Village of Fyrish, on the east sea coast of the county of Berbice, the said lot number 19 (nineteen), being laid down and defined on a diagram by E. C. H. Klautky, Sworn Land Surveyor, bearing date 13th April, 1909, and deposited in the Registrar's Office of British Guiana, New Amsterdam, on the 29th day of April, 1909, no buildings thereon.

All persons having any right, title, interest or claim in and to the above property, and who may have just grounds to oppose the sale thereof, are hereby required to do so in due form at the Registrar's Office in New Amsterdam, Berbice, within fourteen days after the first Saturday's advertisement, setting forth his, her or their reasons of opposition in writing, duly signed by a Barrister-at-Law or Solicitor, and thereafter to proceed according to law. Those inclined to purchase will attend at the time and place beforementioned provided with the securities required by law whose names must be tendered for approval before the day of sale.

Payment must be made as follows:—One hundred dollars and under, Cash; exceeding $100, the purchaser or purchasers shall, unless they pay the purchase money at the time of the sale, forthwith deposit with the Marshal 25 per cent. of the purchase money, and shall, if the purchase money does not exceed the sum of $500, pay the balance by three equal instalments, from the day of sale, with interest at the rate of six per cent. per annum at the expiration of one, two, and three months, respectively, and if the purchase money exceeds the sum of $500, he shall pay such balance with such interest by three equal instalments at the expiration of two, four, and six months, respectively.

In the event of the purchaser making any default in payment of any of the instalments, the amount of the deposit shall be forfeited, and the property may, after being re-advertised, be put up for sale at auction and sold.

Registrar's Office of British Guiana, New Amsterdam, Berbice, this 23rd day of December, 1910.

L. C. DALTON,
Registrar.

[THIRD PUBLICATION.]

PURSUANT to an Order granted by His Honour Sir Henry Alleyne Bovell, Knight, Chief Justice of British Guiana, bearing date 18th day of November, 1910, on the petition of Robert Chundeen, of Bloomfield, Corentyne.—Plaintiff.

I, the undersigned Registrar of British Guiana, or my lawful deputy, will expose for sale to the highest bidder, in presence of a Sworn Clerk or Assistant Sworn Clerk, at the Court House, in New Amsterdam, Berbice, on Thursday, the 12th day of January, 1911, at 12 o'clock, noon:—

In behalf of the abovenamed petition *versus* Seeratan, Defendant:—The eastern half of the eastern half of lot number 11 (eleven), being a part of lot number 15 (fifteen), or that part thereof known as Plantation Bloomfield, situate on the Corentyne coast of the county of Berbice, colony of British Guiana the said lot number 11 (eleven), being laid down and defined on a diagram of the said Plantation Bloomfield, made by John Peter Prass, Sworn Land Surveyor, dated 28th December, 1882, and deposited in the Registrar's Office of British Guiana, New Amsterdam, on the 5th of January, 1883.

All persons having any right, title, interest or claim in and to the above property, and who may have just grounds to oppose the sale thereof, are hereby required to do so in due form at the Registrar's Office in New Amsterdam, Berbice, within fourteen days after the first Saturday's advertisement setting forth his, her or their reasons of opposition in writing, duly signed by a Barrister-at-Law or Solicitor, and thereafter to proceed according to law. Those inclined to purchase will attend at the time and place beforementioned.

Payment must be made as follows:—One hundred dollars and under, Cash; exceeding $100—the purchaser or purchasers shall, unless they pay the purchase money at the time of sale, forthwith deposit with the Marshal 25 per cent. of the purchase money, and shall, if the purchase money does not exceed the sum of $500, pay the balance by three equal instalments, from the day of sale, with interest at the rate of six per cent. per annum, at the expiration of one, two and three months, respectively, and if the purchase money exceeds the sum of $500, he shall pay such balance with such interest, by three equal instalments, at the expiration of two, four and six months, respectively.

Digitized by Google

In the event of the purchaser making any default in payment of any of the instalments, the amount of the deposit shall be forfeited, and the property may, after being re-advertised, be put up for sale at auction and sold.

Registrar's Office of British Guiana, New Amsterdam, Berbice, this 23rd day of December, 1910.

L. C. DALTON,
Registrar.

[THIRD PUBLICATION.]

PURSUANT to an Order granted by His Honour Sir Henry Alleyne Bovell, Knight, Chief Justice of British Guiana, bearing date 2nd November, 1910, on the petition of C. B. Grose, of New Amsterdam, Berbice.—Plaintiff.

I, the undersigned Registrar of British Guiana, or my lawful deputy, will expose for sale to the highest bidder, in presence of a Sworn Clerk or Assistant Sworn Clerk, at the Court House in New Amsterdam, Berbice, on Thursday, the 12th day of January, 1911, at 12 o'clock, noon:—

In behalf of the abovenamed petitioner *versus* Bipty, Defendant:—Lots numbers 8 (eight) and 19 (nineteen), which two lots form part of lot number 9 (nine), Goldstone Hall, now known as Adelphi, situate on the right bank of the Canje creek, in the county of Berbice, said lots numbers 8 (eight) and 19 (nineteen), being laid down and defined on a diagram of said lot number 9 (nine), by Eustace P. Austin, acting Government Surveyor, dated 9th February, 1891, and deposited in the Registrar's Office of British Guiana, at New Amsterdam, Berbice, on the first day of October, 1891, without the buildings thereon.

All persons having any right, title, interest or claim in and to the above property, and who may have just grounds to oppose the sale thereof, are hereby required to do so in due form at the Registrar's Office in New Amsterdam, Berbice, within fourteen days after the first Saturday's advertisement, setting forth his, her or their reasons of opposition in writing, duly signed by a Barrister-at-Law or Solicitor, and thereafter to proceed according to law. Those inclined to purchase will attend at the time and place beforementioned.

Payment must be made as follows:—One hundred dollars and under, Cash; exceeding $100—the purchaser or purchasers shall, unless they pay the purchase money at the time of sale, forthwith deposit with the Marshal 25 per cent. of the purchase money, and shall, if the purchase does not exceed the sum of $500, pay the balance by three equal instalments, from the day of sale, with interest at the rate of six per cent. per annum, at the expiration of one, two and three months, respectively, and if the purchase money exceeds the sum of $500, he shall pay such balance with such interest by three equal instalments at the expiration of two, four and six months, respectively.

In the event of the purchaser making any default in payment of any of the instalments, the amount of the deposit shall be forfeited and the property may, after being re-advertised, be put up for sale at auction and sold.

Registrar's Office of British Guiana, New Amsterdam, Berbice, this 23rd day of December, 1910.

L. C. DALTON,
Registrar.

[THIRD PUBLICATION.]

PURSUANT to writ of execution in the matter following:—

I, the undersigned Registrar of British Guiana, or my lawful deputy, will expose for sale to the highest bidder, in presence of a Sworn Clerk or Assistant Sworn Clerk, at the Court House, in New Amsterdam, Berbice, on Thursday, the 12th day of January, 1911, at 12 o'clock, noon:—

In behalf of the Mayor and Town Council of New Amsterdam *versus* the proprietor or proprietors, representative or representatives of part lot number 1 (one), in that part of the Town of New Amsterdam called Smyth Town, appraised as the property of Julia Cameron:—Part of the back half of lot number 1 (one), situate in that part of the Town of New Amsterdam called Smyth Town, bounded on the east by part of said lot the property of Sukheah, on the west by part of said lot the property of F. G. Ferreira, on the north by the drain dividing said lot number 1 (one), from the old market establishment and on the south by the drain along the street running between lots numbers 1 (one) and 2 (two), no building thereon.

All persons having any right, title, interest or claim in and to any of the above properties, and who may have just grounds to oppose the sale thereof, are hereby required to do so in due form at the Registrar's Office in New Amsterdam, Berbice, within fourteen days after the first Saturday's advertisement, setting forth his, her or their reasons of opposition in writing, duly signed by a Barrister-at-Law or Solicitor, and thereafter to proceed according to law. Those inclined to purchase will attend at the time and place beforementioned.

Terms of Sale:—$100 and under, Cash; above that sum, one month's credit with interest from the day of sale.

Registrar's Office of British Guiana, New Amsterdam, Berbice, this 23rd day of December, 1910.

L. C. DALTON,
Registrar.

[THIRD PUBLICATION.]

The opposition entered on the 2nd day of April, 1910, to the sale at execution of the undermentioned property having been declared by an order of the Court, dated 9th December, 1910, to be unjust, illegal and not well-founded.

PURSUANT to writ of execution in the matter following:—

I, the undersigned Registrar of British Guiana, or my lawful deputy, will expose for sale to the highest bidder, in presence of a Sworn Clerk or Assistant Sworn Clerk, at the Court House in New Amsterdam, Berbice, on Thursday, the 12th day of January, 1911, at 12 o'clock, noon:—

In behalf of the Mahaicony Milling Company, Limited, a Company duly incorporated under the Companies' Ordinance, 1864-1898, and whose registered office is at lots 18 and 19, Water Street, Georgetown, Demerara, plaintiffs *versus* Kaulesar, an East Indian, residing at lot 55, Stanley Town, New Amsterdam, in the county of Berbice, defendant:—*Firstly*, lots 13 and 18, the said lots being part of Plantation Bleyendaal, situate on the left bank of the Canje creek, Berbice river, and laid down and defined on a diagram of the said Plantation Bleyendaal; and *secondly*, an undivided $\frac{5}{8}$ths, in an undivided piece of land being part of the said Plantation Bleyendaal, the said piece of land being bounded on the east by lot number 1, part of the said plantation, on the west by the western boundary of the said plantation, abutting the ketting between Plantations Bleyendaal and Sandvoort, on the south by Crown lands and on the north by the Canje creek, the said lots 13 and 18, and piece of land, being parts of Plantation Bleyendaal, situate on the left bank of the Canje creek surveyed and laid out on a diagram by the Sworn Land Surveyor C. Chalmers, and deposited in the Registrar's Office of British Guiana on the 13th day of August, 1856, save and except the side line dams, back and front dams, public road and all the cross dams reserved as thoroughfares, no buildings thereon.

Payment must be made as follows:—One hundred dollars and under, Cash, exceeding $100—the purchaser or purchasers shall unless they pay the purchase money at the time of sale, forthwith deposit with the Marshal 25 per cent. of the purchase money and shall, if the purchase money does not exceed the sum of $500, pay the balance by three equal instalments, from the day of sale, with interest at the rate of six per cent. per annum, at the expiration of one, two and three months, respectively, and if the purchase money exceeds the sum of $500, he shall pay such balance with such interest by three equal instalments at the expiration of two, four and six months, respectively.

In the event of the purchaser making any default in payment of any of the instalments, the amount of the deposit shall be forfeited and the property may, after being re-advertised, be put up for sale at auction and sold.

Registrar's Office of British Guiana, New Amsterdam, Berbice, this 23rd day of December, 1910.

L. C. DALTON,
Registrar.

General Register Office Notice.

IN accordance with section 14 of Ordinance No. 25 of 1901, notice is hereby given of the appointment of the undermentioned Marriage Officer to the Ministerial Charge of the registered buildings hereinafter mentioned:—

Reverend P. E. White, (*vice* Reverend F. R. Wilkins, on leave.)
Gospel Tabernacle, 171, Camp Street, Georgetown District.
Pouderoyen Hall, West Bank Demerara River District.

W. F. LAW, M.D., F.R.C.S.I.,
Acting Registrar General.

General Register Office,
Victoria Law Courts,
Georgetown, Demerara,
4th January, 1911.

Digitized by Google

Judicial Notice.

BRITISH GUIANA.

LIST of Cases for trial at the Session of the Supreme Court (Criminal Jurisdiction) for the County of Demerara, commencing the Tenth day of January, 1911.

No.	Name of Accused.	Offence.	Date of Trial.
1	Jose Camacho	Obtaining credit while an undischarged Insolvent	10th January, 1911.
2	Robert Kline	Forgery...	,, ,, ,,
3	Joseph Hooper	Counterfeiting The King's Silver Coin..	,, ,, ,,
4	Joseph Hooper	Uttering counterfeit coin ...	,, ,, ,,
5	James Williams and Isaac Hamilton ...	Larceny of a bicycle	,, ,, ,,
5a.	James Williams and Isaac Hamilton ...	Larceny of a bicycle	,, ,, ,,
6	Lilia	Larceny in a dwelling house above $25	,, ,, ,,
7	Augustino de Freitas	Burglary	,, ,, ,,
8	Abdool Newalsing and Ojeeran ...	Burglary	,, ,, ,,
9	Ohhotkhan *alias* Chutkhan and Khodabaccus	Felonious wounding	,, ,, ,,
10	Charles Bailey	Unlawful possession of counterfeit coin.	,, ,, ,,
11	Joseph Williams and James Stewart ...	Unlawfully having distillery apparatus	,, ,, ,,
12	Bhikkasingh *alias* Purbindin ...	Felonious wounding	,, ,, ,,
13	Charles Stoll	Libel	11th January, 1911.
14	Samuel Stephenson, Jacob Marks and Jane Marks	Inciting person to commit felony punishable with penal servitude for more than 7 years	,, ,, ,,
15	Theophilus Skeete	Shooting with intent to murder ...	,, ,, ,,
16	Theophilus Skeete	Murder	,, ,, ,,
16a.	Theophilus Skeete	Murder	,, ,, ,,

T. C. RAYNER,
Attorney General.

Registrar's Notices.

REGISTRAR'S OFFICE,
British Guiana.
31st December, 1910.

In the matter of the application by William Stuart Cameron, of Broomknowe, Waterloo Street, in the city of Georgetown, Solicitor, as attorney of Louis Lumiere, of 262, Cours Gambetta, Lyons, France, Manufacturer, for a patent for his invention for "Improvements in accoustical instruments such as telephones, microphones, stethoscopes, talking machines, musical instruments, and in general any instruments used for the reception and translation of sounds."

I DO hereby intimate to all to whom it may concern that on the 30th December, 1910, I accepted a complete specification of the said invention by the said applicant the said William Stuart Cameron, and that any person may, within two months from the date of this advertisement of my acceptance of the said complete specification, give notice in writing at the Registrar's Office aforesaid, of opposition to the grant of the said patent in terms of section 10 (1) of the Patent's Ordinance, 1902.

L. C. DALTON,
Registrar.

BRITISH GUIANA—REGISTRAR'S OFFICE.

WHEREAS the following account has been rendered to this Office, viz., the account and vouchers of William Alstein Parker, Official Receiver of British Guiana, as Assignee of the estate of Cuffy Moses, N.C.M.

NOTICE is hereby given to all parties interested that the said account and vouchers will remain at this Office for the space of Three Weeks from the 18th day of December, 1910, and all parties interested having objections to the said account and vouchers must state the same in writing during Office hours within the said period of Three Weeks, after the expiration of which the said account and vouchers will be submitted to the Accountant of Court for examination and report.

Georgetown, Demerary, this 18th day of December, 1910.

L. C. DALTON,
Registrar.

NOTICE is hereby given that parties desirous of having Transports and Mortgages advertised in the *Official Gazette* on any specified Saturday must in order to ensure the advertisement appearing on that Saturday lodge with the Registrar their instructions for advertisement by 3 o'clock, p.m., on the preceding Thursday. If instructions are lodged after 3 p.m. on such Thursday the appearance of the advertisement must not be expected until the following week.

L. C. DALTON,
Registrar.

December 23rd, 1910.
Office of Registrar of British Guiana.

Official Receiver's Notices.

SALE.

BY The Official Receiver of British Guiana, at his Office, Victoria Law Courts, in the City of Georgetown, at the hour of one o'clock, p.m., on

TUESDAY, 17th JANUARY, 1911.

As Assignee of the property of :—

KAI BORGSTROM, Insolvent.

The Books debts due to the said Insolvent.

As Assignee of the property of :—

JAMES WALLS, Insolvent.

History of the Plantations in the County of Berbice 1734-1884, in 7 Volumes, compiled from the Original records by James Walls, late Sworn Clerk in the Registrar's Office, with plans, maps, etc.

Terms of sale: Cash.

All persons laying claim to any of the above property may apply to the Court in the prescribed manner.

W. A. PARKER,
Official Receiver,
Assignee

Dated 30th December, 1910.

Digitized by Google

NOTICES.

BRITISH GUIANA—IN THE SUPREME COURT.

In Insolvency No. 16 of 1910.

Re JAMES FREDERICK WEBBER, Debtor.

NOTICE is hereby given that on a petition of Joseph Arthur King, of 237, Camp Street, Georgetown, the Official Receiver was by an Order of the Supreme Court, dated 31st December, 1910, constituted Interim Receiver of the property of the said James Frederick Webber, debtor.

W. A. PARKER,
Official Receiver.

Dated 6th January, 1911.

BRITISH GUIANA.

The Public Trustee Ordinance, 1910.

ESTATE OF GAFFOORUN, FEMALE, DECEASED.

NOTICE is hereby given that on the application of Joao Jose Rodrigues, carrying on business without any partner under the name, style and firm of Rodrigues and Abreu, a creditor, I have undertaken the administration of the Estate of the abovenamed Gaffoorun, female, No. 39,397, ex *Allanshaw*, 1888, who died at Virginia Village, Mahaica, East Coast, Demerara, on the 24th of November, 1910.

All creditors on the Estate are required to file their claims within three months from the date of the first publication of this notice at my Office in the Victoria Law Courts, Georgetown.

W. A. PARKER,
Official Receiver, and
Public Trustee.

Georgetown, Demerara,
14th December, 1910.

BRITISH GUIANA.

The Public Trustee Ordinance, 1910.

Estate of JACKRAMBOCUS, or SAIK-RAHEIMBUX, Deceased.

NOTICE is hereby given that on the application of J. S. McArthur, Barrister-at Law, acting on behalf of Mrs. Petronella Lyte, a creditor, I have undertaken the administration of the estate of the abovenamed Jackramboeus or Saik Raheimbux, male, B.R., No. 70 of 1849, who died at Met-en-Meerzorg, West Coast, Demerara, on the 19th February, 1910, intestate.

All creditors on the estate are required to file their claims, within three months from the date of the first publication of this notice, at my office in the Victoria Law Courts, Georgetown.

W. A. PARKER,
Official Receiver, and
Public Trustee.

Georgetown, Demerara,
2nd December, 1910.

BRITISH GUIANA.

The Public Trustee Ordinance, 1910.

ESTATE OF MATILDA JAIPAUL, Deceased.

NOTICE is hereby given that on the application of Abdool Karrim, a creditor, I have undertaken the administration of the Estate in this colony of the abovenamed Matilda Jaipaul, who died in India, about three years ago.

All creditors on the Estate are required to file their claims within three months from the date of the first publication of this Notice, at my Office in the Victoria Law Courts, Georgetown.

W. A. PARKER,
Official Receiver, and
Public Trustee.

Georgetown, Demerara,
21st November, 1910.

BRITISH GUIANA.—IN THE SUPREME COURT

In Insolvency No. 14 of 1910.

Re HENRY MAN-SON-HING, Debtor.

NOTICE is hereby given that on a petition of C. K. Osborne, of "Forres House", Main Street, Georgetown, liquidator of Hing Cheong & Coy., Ltd., (in liquidation), a Receiving Order against Henry Man-Son-Hing, of Georgetown, was made by the Supreme Court on the 24th day of December, 1910.

Note.—All debts due to the estate must be paid to me.

W. A. PARKER,
Official Receiver.

Dated 30th December, 1910.

BRITISH GUIANA.—IN THE SUPREME COURT.

In Insolvency No. 14 of 1910.

Re HENRY MANSON HING, Debtor.

NOTICE is hereby given that the first meeting of creditors in the above matter will be held on the 6th day of January, 1911, at my Office in Georgetown, at one o'clock, p.m.

To entitle any creditor to vote thereat, his proof must be lodged with me not later than 4 o'clock on the 5th day of January, 1911.

Forms of Proxies can be obtained from this Office.

The Public Examination of the debtor is fixed for Saturday, the 7th day of January, 1911, at Victoria Law Courts, at 10.30 o'clock in the forenoon.

Dated 30th December, 1910.

W. A. PARKER,
Official Receiver.

BRITISH GUIANA.—IN THE SUPREME COURT.

In Insolvency No. 15 of 1910.

Re SAHIBDEEN, Debtor.

NOTICE is hereby given that on the petition of Booker Brothers, McConnell & Company, Limited, the Official Receiver was by an order of the Supreme Court, dated 16th December, 1910, constituted Interim Receiver of the property of the said Sahibdeen, debtor.

W. A. PARKER,
Official Receiver.

Dated 29th December, 1910.

BRITISH GUIANA—IN THE SUPREME COURT.

In Insolvency No. 15 of 1910.

Re SAHIBDEEN, Debtor.

NOTICE is hereby given that on a petition of Booker Brothers, Mc Connell & Company, Ltd., of Water Street, Georgetown, a Receiving Order against Sahibdeen, Shopkeeper, carrying on business at lot 14, Water Street, Georgetown, was made by the Supreme Court on the 24th day of December 1910.

Note.—All debts due to the Estate must be paid to me.

W. A. PARKER,
Official Receiver.

Dated 30th December, 1910.

BRITISH GUIANA.—IN THE SUPREME COURT.

In Insolvency No. 15 of 1910.

Re SAHIBDEEN, Debtor.

NOTICE is hereby given that the first meeting of creditors in the above matter will be held on the 6th day of January, 1911, at my Office in Georgetown, at 12 o'clock, noon.

To entitle any creditor to vote thereat his proof must be lodged with me not later than 4 o'clock on the 5th day of January, 1911.

Forms of proxies can be obtained from this office.

The Public Examination of the debtor is fixed for Saturday, the 7th day of January, 1911, at Victoria Law Courts, at 10.30 o'clock in the forenoon.

W A. PARKER,
Official Receiver.

Dated 30th December, 1910.

BRITISH GUIANA.—IN THE SUPREME COURT.

In Insolvency No. 14 of 1910.

Re HENRY MANSON HING, Debtor.

NOTICE is hereby given that on the petition of C. K. Osborne, liquidator of Hing Cheong and Company, Limited (in liquidation) the Official Receiver was by an order of the Supreme Court, dated 17th December, 1910, constituted Interim Receiver of the property of the said Henry Manson Hing, debtor.

W. A. PARKER,
Official Receiver.

Dated 29th December, 1910.

Digitized by Google

Lands and Mines Notices

Under Crown Lands Regulations.

DEPARTMENT OF LANDS & MINES,

GEORGETOWN, DEMERARA,

[1.] 7th January, 1911.

NOTICE is hereby given, for general information, that the following applications to transfer the undermentioned tracts of Crown Land made under the Crown Lands Regulations, 1910, have been addressed to the Commissioner of Lands and Mines, viz.:—

TRANSFERS—PART I.

BY J. E. GONSALVES TO AND IN FAVOUR OF E. L. GREENE.

Woodcutting Licence No. A 307, to cut wood on 190 acres of Crown Land on the left bank, Mabiri Creek, left bank Waratilla Creek, right bank Camoonie Creek, left bank Demerara River.

LICENCES OF OCCUPANCY—PART V.

BY DABLEY, M. C. B., TO AND IN FAVOUR OF SOUKUN, *alias* ROBERT CHANDUN.

Licence of Occupancy No. 2,341, to occupy 4·36 acres of Crown Land consisting of lots 24, section A; 2, section B, east half, situate on the Courantyne Coast, in the rear of Plantation Bloomfield.

BY CECIL MORRIS ATTORNEY FOR H. E. MURRAY TO AND IN FAVOUR OF A. RAHOMAN.

Licence of Occupancy No. A 95, to occupy 612 $\frac{392}{1000}$ acres of Crown Land in the rear of Plantation Benab or lot 63, Corentyne Coast.

All persons having any right, title, or claim in and to any of the aforementioned tracts of Crown Land and who may have just grounds to oppose the transfer thereof, are hereby requested to do so in due form at the Office of the Department of Lands and Mines, at the Victoria Law Courts, in the city of Georgetown, at any time during office hours, or any day within twenty-one days from the date of this advertisement, setting forth his, her, or their reasons of opposition in writing duly signed.

FRANK FOWLER,
Commissioner of Lands and Mines.

NOTICES.

NOTICE is hereby given, for general information, that the undermentioned applicants having failed within the stipulated time to pay the prescribed fees for the land included in their applications, their applications are deemed to be withdrawn and have been cancelled in accordance with the provisions of the Crown Land Regulations, 1910.

BY F. W. KERSTING.

To occupy 3 acres of Crown Land on the left bank Demerara river, in rear of Hubudi.

BY JOHANNAH E. CORREIRA.

To occupy 2 acres of Crown Land, Essequibo river, in rear of Homestead Grant No. 3,656.

FRANK FOWLER.
Commissioner of Lands and Mines.

Department of Lands and Mines,
5th January, 1911.

NOTICE is hereby given, for general information, that the undermentioned applicants having failed within the stipulated time, to enter into a bond in terms of clause 36 (1 and 2) of the Crown Lands Regulations, 1910, the applications are deemed to be withdrawn and have been cancelled in accordance with the provisions of the Crown Lands Regulations, 1910.

BY BARNES & CO.

To cut wood on 266 acres of Crown Land on the left bank Corentyne river, commencing at a point 350 roods below the mouth of Suzanne Creek.

To cut wood on 444 acres of Crown Land on the left bank Corentyne river, commencing 400 roods above Duck Creek.

To cut wood on 190 acers of Crown Land on the left bank Corentyne river, commencing at the mouth of the Suzanne Creek.

To cut wood on 18 acres of Crown Land on the left bank Corentyne river.

To cut wood on 815 acres of Crown Land on the left bank Corentyne river, commencing about 690 roods below the Canacaburi Creek.

FRANK FOWLER,
Commissioner of Lands and Mines.

Department of Lands and Mines,
7th January, 1911.

NOTICE.

ESSEQUIBO RIVER BOAT REGULATIONS, 1902.

NOTICE is hereby given that my Deputy Officer will attend at Rockstone from the 16th to the 20th January, 1911, inclusive, for the purpose of inspecting and branding Boats and issuing Certificates as provided for in Clauses 9 to 12 of the River Essequibo Boat Regulations, 1902.

FRANK FOWLER,
Officer in charge of the Navigation of River Essequibo.

Department of Lands and Mines,
31st December, 1910.

DEPARTMENT OF LANDS & MINES.

GEORGETOWN, DEMERARA,

[2.] 31st December, 1910.

NOTICE is hereby given, for general information, that the following application to transfer the undermentioned tract of Crown Land made under the Crown Lands Regulations, 1910, has been addressed to the Commissioner of Lands and Mines, viz:—

TRANSFER—PART I.

BY WILLIAM RUTHERFORD, TO AND IN FAVOUR OF J. T. HUBBARD.

Woodcutting licence No. A342, to cut wood on a tract of 400 acres of Crown Land on the right bank of the Hauraruni creek, right bank, Demerara River.

All persons having any right, title, or claim in and to the aforementioned tract of Crown land, and who may have just grounds to oppose the transfer thereof, are hereby requested to do so in due form at the Office of the Department of Lands and Mines, at the Victoria Law Courts, in the city of Georgetown, at any time during office hours, or any day within twenty-one days from the date of this advertisement, setting forth his, her, or their reasons of opposition in writing duly signed.

FRANK FOWLER,
Commissioner of Lands and Mines.

[2.] 31st December, 1910.

NOTICE is hereby given for general information that the undermentioned applicant having failed within the stipulated time, to enter into a Bond in terms of Clause 43 (1 and 2) of the Crown Lands Regulations, 1910, the applications are deemed to be withdrawn and have been cancelled in accordance with the provisions of the Crown Lands Regulations, 1910:—

BY SAMUEL HO-A-HING.

Application to collect Balata on a tract of Crown Land situate on the Right Bank Mazaruni River, from Caburi to 4 miles above.

Application to collect Balata on a tract of Crown Land situate on the Right Bank Mazaruni River, from 4 miles above Caburi to 8 miles above at Little Kusawi Falls.

Application to collect Balata on a tract of Crown Land situate on the Right Bank Mazaruni River from Caburi to 4 miles below.

Application to collect Balata on a tract of Crown Land situate on the Right Bank Mazaruni River from 4 miles below Caburi to 8 miles below at Tupeku Falls.

FRANK FOWLER,
Commissioner of Lands and Mines.

Department of Lands and Mines,
31st December, 1910.

NOTICE.

NOTICE is hereby given, for general information, that the undermentioned applicant having failed, within the stipulated time to pay the prescribed fees for the land included in her application, her application is deemed to be withdrawn and has been cancelled in accordance with the provisions of the Crown Lands Regulations, 1910:—

BY SUSAN SEARS.

To purchase 15 acres of Crown Land on the left bank, Abary Creek, next to and above Isaac Sears's Grant No. 3,367.

FRANK FOWLER,
Commissioner of Lands and Mines.

Department of Lands and Mines,
31st December, 1910.

Digitized by Google

Under the Mining Regulations

DEPARTMENT OF LANDS AND MINES,

GEORGETOWN, DEMERARA.

[1.] 7th January, 1911.

IN accordance with Clause 39 (1) of the Mining Regulations, 1905:

Notice is hereby given that the following application for a Mining Concession under Section 15 of the Mining Ordinance, No. 1 of 1903, to mine for gold and precious stones has been addressed to the Governor-in-Council:—

DISTRICT NO. 4.

BY GEORGE DINKLAGE.

A tract of Crown Land containing an area of 1,920 acres situate on the Right Bank, Wenamu River, Right Bank, Cuyuni River, this tract is bounded as follows:—On the North by a line commencing at a point 300 yards from the Right Bank, Wenamu River, and about 100 feet below the Carabu Creek and extending in a North-Easterly direction a distance of 4,260 feet where it again meets the Carabu Creek, this line also forms the upper boundary of a tract applied for by J. C. Menzies and W. W. Brassington.

On the South by a line cut in an easterly direction from a point on the Right Bank, Tschnan Creek, one mile from its mouth a distance of 6,300 feet to meet the foot of the Pakaraima mountains.

On the East by the Sandstone bluffs of the Pakaraima mountains.

On the West by the Tschnau Creek from a point one mile above its mouth downwards to a point 300 yards from its mouth and thence by a line following the course of the Wenamu River downwards 300 yards in from its Right Bank to a point 50 feet below the mouth of the Carabu Creek a distance of 2 miles, save and except such portions of the said tract of land as are lawfully occupied by others.

All persons having any right, title, interest or claim in and to the abovementioned tract of Crown Land and who may have just grounds to oppose the issue of the Mining Concession are required to enter opposition in writing with the grounds thereof, at the Office of the Commissioner of Lands and Mines, Georgetown, within two weeks of the date of this Notice.

FRANK FOWLER,
Commissioner of Lands and Mines.

APPLICATIONS FOR LICENCES

[1.] 7th January, 1911.

IN accordance with Clause 11 of the Mining Regulations, 1905.

Notice is hereby given that the following application for Claim Licences have been lodged with the Commissioner at the Office of the Department of Lands and Mines:—

DISTRICT NO. 3.

TO MINE FOR GOLD.

BY FORTUNE JANUARY & FRANCIS FRANCE.

550 x 500 feet of Crown land, Trial, Left Bank, Imenero, Left Bank, Mazaruni River.
Distance of claim to river or creek landing—15 miles.
Nearest claim holder—Nil.

DISTRICT NO. 4.

BY JAMES DORSET.

1,500 x 800 feet of Crown land, "Hand-in-Hand," Right Bank, Tributary to Muruwawe, Right Bank, Wenamu, Right Bank, Cuyuni.
Distance of claim to river or creek landing—15 miles from Muruwawe Landing.
Nearest claim holder—Nil.
1,500 x 800 feet of Crown land, "Hand-in-Hand," Right Bank, Tributary to Muruwawe, Right Bank, Wenamu, Right Bank, Cuyuni River.
Distance of claim to river or creek landing—15 miles from Muruwawe Landing.
Nearest claim holder—Nil.
1,500 x 800 feet of Crown land, "Hand-in-Hand," Right Bank, Tributary to Muruwawe, Right Bank, Wenamu, Right Bank, Cuyuni River.
Distance of claim to river or creek landing—15 miles from Muruwawe Landing.
Nearest claim holder—Nil.

BY GEORGE DINKLAGE.

1,500 x 800 feet of Crown land, Hogun Creek, Left Bank, Tschnan, Right Bank, Wenamu, Right Bank, Cuyuni.
Distance of claim to river or creek landing—About 27 miles from Arawai Landing.
Nearest claim holder—George Dinklage.
1,500 x 800 feet of Crown land, Wallie, a branch of Tschnan, Right Bank, Right Bank Wenamu, Right Bank, Cuyuni River.
Distance of claim to river or creek landing—About 25 miles from Arawai Landing.
Nearest claim holder—George Dinklage.

All persons having any right, title and interest in and to the abovementioned tracts of Crown Land, and who may have just grounds to oppose the granting thereof, are hereby required to do so in due form at the Office of the Department of Lands and Mines, in the City of Georgetown, within the time specified by the Regulations, setting forth his, her, or their reasons of opposition in writing, duly signed.

FRANK FOWLER,
Commissioner of Lands and Mines.

TRANSFER OF CLAIM.

[1.] 7th January, 1911.

IN accordance with Clause 44 (2) of the Mining Regulations, 1905:

Notice is hereby given that the following Notice of intended Transfer of right, title, and interest in and to the undermentioned Claim Licence has been received by the Commissioner of Lands and Mines:—

DISTRICT NO. 5.

BY SAMUEL BOYER TO AND IN FAVOUR OF SAMUEL PRINCE.

All of his right, title and interest in and to Claim Licence No. A 1893, Barima.

All persons having any right, title, interest or claim in and to the abovementioned Claim Licence, and who may have just grounds to oppose the transfer thereof, are hereby required to do so in due form at the Office of the Department of Lands and Mines, in the City of Georgetown, within the time specified by the Regulations, setting forth his, her, or their reasons of opposition in writing, duly signed.

FRANK FOWLER,
Commissioner of Lands and Mines.

APPLICATIONS FOR LICENCES.

DEPARTMENT OF LANDS & MINES,

GEORGETOWN, DEMERARA.

[2.] 31st December, 1910.

IN accordance with Clause 11 of the Mining Regulations, 1905:

Notice is hereby given that the following applications for Claim Licences have been lodged with the Commissioner at the Office of the Department of Lands and Mines:—

DISTRICT No. 4.

TO MINE FOR GOLD.

BY MANOEL ALEXANDER GORINO.

1,500 x 800 feet of Crown land, First Creek, Right Bank, Caraboo Creek, Right Bank, Wenamu River, Right Bank, Cuyuni.
Distance of claim to river or creek landing—About 16 miles from Arawai Landing.
Nearest claim holder—G. Dinklage.
1,500 x 800 feet of Crown land, Sand Creek, Tributary of Right Bank, Wenamu, Right Bank, Cuyuni.
Distance of claim to river or creek landing—About 17 miles from Arawai Landing.
Nearest claim holder—Blake & Cozier.
1,500 x 800 feet of Crown land, Second Creek Hill, Right Bank, Caraboo Creek, Right Bank, Wenamu River, Right Bank, Cuyuni.
Distance of claim to river or creek landing—About 16 miles from Arawai Landing.
Nearest claim holder—G. Dinklage.
1,500 x 800 feet of Crown land, First Creek Hill, Right Bank, Caraboo Creek, Right Bank, Wenamu River, Right Bank, Cuyuni.
Distance of claim to river or creek landing—16 miles from Arawai Landing.
Nearest claim holder—G. Dinklage.

Digitized by Google

BY JAMES ALEXANDER EYTLE, MANOEL VIEIRA AND JAMES S. ORR.

1,500 x 800 feet of Crown land, Water Dog, Tributary of Wenamu, Cuyuni River.
Distance of claim to river or creek landing—¾ mile from Wenamu Landing.
Nearest claim holder—Nil.

1,500 x 800 feet of Crown land, Alligator Tributary of Chewai, Right Bank, Wenamu, Cuyuni River.
Distance of claim to river or creek landing—2 miles from Wenamu Landing.
Nearest claim holder—G. Dinklage.

1,500 x 800 feet of Crown land, Prosperity, Tributary of Wenamu, Cuyuni River.
Distance of claim to river or creek landing—½ mile from Wenamu Landing.
Nearest claim holder—Nil.

BY BENJAMIN THOMAS LYNCH, JOHANNA CORDIS AND JOHANNA GORDON.

1,500 x 800 feet of Crown land, Security Creek, Tributary of Moorapo, Right Bank, Wenamu, Cuyuni.
Distance of claim to river or creek landing—About 30 miles from Arawai Landing.
Nearest claim holder—M. O. Henry.

BY JOSEPH WILLIAMS & GEORGE PETERS.

1,500 x 800 feet of Crown land, Turipa Creek, (No. 2 Claim), Tributary Wenamu Right Bank, Cuyuni River.
Distance of claim to river or creek landing—800 yards from Wenamu River, Cuyuni River.
Nearest claim holder—J. C. Menzies.

1,500 x 800 feet of Crown land, Turipa Creek, (No. 1 Claim), Tributary Wenamu River, Right Bank, Cuyuni River.
Distance of claim to river or creek landing—300 yards from Wenamu River, Cuyuni River.
Nearest claim holder—J. C. Menzies.

1,500 x 800 feet of Crown land, Kanawaparu Creek, Tributary Wenamu River, Right Bank, Cuyuni River.
Distance of claim to river or creek landing—800 yards from Wenamu River, Cuyuni River.
Nearest claim holder—G. Dinklage.

1,500 x 800 feet of Crown land, Babboon Creek, Tributary of Wenamu River, Right Bank, Cuyuni River.
Distance of claim to river or creek landing—300 yards from Wenamu River.
Nearest claim holder—John Hall, Batson & Li.

1,500 x 800 feet of Crown land, Rock Creek (No. 2 Claim), Tributary of Wenamu, Right Bank, Cuyuni River.
Distance of claim to river or creek landing—800 yards from Wenamu River.
Nearest claim holder—John Hall, Batson & Li.

1,500 x 800 feet of Crown land, Rock Creek, (No. 1 Claim), Tributary of Wenamu, Right Bank, Cuyuni River.
Distance of claim to river or creek landing—300 yards from Wenamu River.
Nearest claim holder—John Hall, Batson & Li.

DISTRICT NO. 5.

BY WILLIAM CRUICKSHANK & JOSEPH CRUICKSHANK.

1,500 x 800 feet of Crown land, Chicken Hawk Creek, Right Bank, Hoobootahbo, Right Bank, Barima.
Distance of claim to river or creek landing—About 8 miles from Arawatta Landing.
Nearest claim holder—S. Spencer.

BY J. W. BARRINGTON.

1,500 x 800 feet of Crown land, Hiarer, Left Bank, Barama.
Distance of claim to river or creek landing—About 20 miles from Barama River.
Nearest claim holder—E. Farnum.

All persons having any right, title and interest in and to the abovementioned tracts of Crown Land and who may have just grounds to oppose the granting thereof, are hereby required to do so in due form at the Office of the Department of Lands and Mines, in the City of Georgetown, within the time specified by the Regulations, setting forth his, her, or their reasons of opposition in writing, duly signed.

FRANK FOWLER,
Commissioner of Lands and Mines.

APPLICATIONS FOR LICENCES.

DEPARTMENT OF LANDS AND MINES,

GEORGETOWN, DEMERARA,
[3] 24th December, 1910.

IN accordance with Clause 11 of the Mining Regulations, 1905:
Notice is hereby given that the following applications for Claim Licences have been lodged with the Commissioner at the Office of the Department of Lands and Mines.

DISTRICT NO. 2.
TO MINE FOR GOLD.

BY THOMAS HENRY CANEAN.

1,500 x 800 feet of Crown land, Tiger Creek, Right Bank, Potaro.
Distance of claim to river or creek landing—Two miles from Tumatumari Landing.
Nearest claim holder—Ho-a-Shoo, Ltd.

DISTRICT NO. 3.

BY WILLIAM REGUMIS CURRICA.

1,500 x 800 feet of Crown land, May Belle, Tiger Creek, Left Bank, Puruni.
Distance of claim to river or creek landing—About 4 miles.
Nearest claim holder—Nil.

All persons having any right, title and interest in and to the abovementioned tracts of Crown Land, and who may have just grounds to oppose the granting thereof, are hereby required to do so in due form at the Office of the Department of Lands and Mines, in the City of Georgetown within the time specified by the Regulations, setting forth his, her or their reasons of opposition in writing, duly signed.

FRANK FOWLER,
Commissioner of Lands and Mines.

CLAIM DECLARED ABANDONED.

[3.] 24th December, 1910.

NOTICE is hereby given in accordance with Section 14 (6) of the Mining Regulations, 1905, that the undermentioned Claim for which the Claim Licence Fee has not been paid, is declared abandoned.

FRANK FOWLER,
Commissioner of Lands and Mines.

DISTRICT NO. 4.

BY A. R. GOMES.

1,500 x 800 feet of Crown land, Bush Hog, Right Bank, Cuyuni.
Distance of claim to river or creek landing—Two miles from Dukwarri.
Nearest claim holder—R. B. Croft.

Municipal Notice.

TOWN HALL,
Georgetown, 6th January, 1911.

IN pursuance of the 16th section of the Georgetown Town Council Ordinance, 1898, I hereby require every person duly qualified to register as voters in the several Wards of the City, in terms of the 9th section of the said Ordinance and of the 3rd section of the Georgetown Town Council Ordinance, 1898, amended Ordinance, 1909, who may be entitled to vote at the election of any member of the Municipal Council for the City of Georgetown, or, in the case of any such person being absent from the Colony the specially authorised Attorney of such person, to deliver or cause to be delivered to me, between the 15th and 31st day of this month, both inclusive, a notice of his claim, or in the case of the Attorney of an absentee, of the claim of such absentee, to be registered as a Voter. Such notice in the case of the Attorney of an absentee must be supported by the production to me of a copy of his Power-of-Attorney duly deposited on record in the Registrar's Office. No person whose name is placed upon the Register of Voters now in force is required to make any such claim as is herein mentioned so long as he retains the same qualification.

J. BARRINGTON WOOLFORD,
Town Clerk.

Digitized by Google

LIST showing the number and description of all Strays impounded at the following Pounds in the Colony for the week ending Saturday, December 31, 1910, in accordance with section 14, Ordinance 1 of 1866.

Name of Pound.	When brought to the Pound.		Name of Party Bringing.	Name of Party Sending.	Place from whence Stray was sent.	Description of Animal.	Brand, Marks, Colour, &c., &c.	Remarks.
	Date.	Hour.						
DEMERARA—								
Sparendaam ...	Nil	Nil	Nil	Nil	Nil	Nil	Nil	
Beterverwagting ...	Nil	Nil	Nil	Nil	Nil	Nil	Nil	
Vigilance ...	Nil	Nil	Nil	Nil	Nil	Nil	Nil	
Belfield ...	28.12.1910	3.30 p.m.	Toolah	Toolah	Cove & John	Ewe Goat	Right ear V, left ear split. Brown.	
Mahaica ...	Nil	Nil	Nil	Nil	Nil	Nil	Nil	
Cane Grove ...	Nil	Nil	Nil	Nil	Nil	Nil	Nil	
Mahaicony ...	31.12.1910	12.30 p.m.	J. Peters	D. Peters	Fellowship	Cow	K 6 left hip. Brown.	
Do. ...	31.12.1910	12.30 p.m.	J. Peters	D. Peters	Fellowship	Calf	Not legible. Brown (foll. mother).	
La Grange ...	Nil	Nil	Nil	Nil	Nil	Nil	Nil	
Stewartville ...	27.12.1910	1.45 p.m.	J. Smith	A. E. Hendricks	Demerara Railway Co.	Bull	Not legible, right hip. Dark brown.	
Do. ...	30.12.1910	7.30 p.m.	Rambaran	Raboo	Uitvlugt Front	Heifer	No brand. Dark brown.	
Do. ...	30.12.1910	2.30 p.m.	Durga	Jas. Smith	Pln. Uitvlugt	Ewe Goat	No brand. Brown.	
Do. ...	30.12.1910	2.30 p.m.	Durga	Jas Smith	Pln. Uitvlugt	Ewe Goat Kid	No brand Brown and white.	
Do. ...	30.12.1910	2.30 p.m.	Durga	Jas. Smith	Pln. Uitvlugt	Ewe Goat	No brand. Cream.	
Vergenoegen ...	26.12.1910	12.30 p.m.	Jokim	G. M. Robertson	Pln. Tuschen	He Ass	No brand, no mark. Grey.	
ESSEQUEBO—								
Aurora	28.12.1910	5.15 p.m.	Cpl. 14 Deurwarder	Cpl. 14 Deurwarder	Aurora Public Road	He Ass	$\frac{A K}{96}$ right hip. Brown.	
Capoey	Nil	Nil	Nil	Nil	Nil	Nil	Nil	
Suddie	Nil	Nil	Nil	Nil	Nil	Nil	Nil	
Anna Regina ...	27.12.1910	3.00 p.m.	J. E. Wint	J. E. Wint	Richmond Village	Ewe Goat	Nil. Black.	
Sans Souci ...	Nil	Nil	Nil	Nil	Nil	Nil	Nil	
Leguan	Nil	Nil	Nil	Nil	Nil	Nil	Nil	
Bartica	Nil	Nil	Nil	Nil	Nil	Nil	Nil	
BERBICE—								
Weldaad ...	Nil	Nil	Nil	Nil	Nil	Nil	Nil	
Fort Wellington ...	Nil	Nil	Nil	Nil	Nil	Nil	Nil	
Blairmont ...	Nil	Nil	Nil	Nil	Nil	Nil	Nil	
Stanleytown ...	Nil	Nil	Nil	Nil	Nil	Nil	Nil	
Reliance	24.12.1910	9.30 a.m.	P.C. Osborne	Cpl. Barlow	Reliance Station yard	He Ass	M D right hip.	
Sisters	Nil	Nil	Nil	Nil	Nil	Nil	Nil	
Schepmoed ...	Nil	Nil	Nil	Nil	Nil	Nil	Nil	
Albion	29.12.1910	5.00 p.m.	John Spence	John Spence	Rose Hall	Heifer	Brand not legible. Cream.	
Do. ...	30.12.1910	4.30 p.m.	John Benn	John Benn	Rose Hall	She Ass	Brand not legible Grey.	
Whim	27.12.1910	2.00 p.m.	David Griffith	Chamrah	Auchlyne	Heifer	S 48 right hip. Dark brown.	
Tarlogie ...	Nil	Nil	Nil	Nil	Nil	Nil	Nil	
No. 51	22.12.1910	7.10 a.m.	P. Kendall	C. W. Kendall	No. 52 Village	She Ass	$\frac{A P}{33}$ right hip, JJ right neck. Brown.	
Do. ...	22.12.1910	7.10 a.m.	P. Kendall	C. W. Kendall	No. 52 Village	She Ass	No brand. Brown.	
No. 63	27.12.1910	9.30 a.m.	Balbeer	Balbeer	No. 60 Village	She Ass	Brand on right hip not legible. Grey.	
Do. ...	31.12.1910	7.00 p.m.	Lalkissoon	Lalkissoon	No. 64 Village	She Ass	Brand on right hip not legible. Grey.	
Do. ...	31.12.1910	7.00 p.m.	Lalkissoon	Lalkissoon	No. 64 Village	She Ass	Brand on right hip not legible. Dark brown.	
Eliza & Mary ...	Nil	Nil	Nil	Nil	Nil	Nil	Nil	

Digitized by Google

CAUSES OF DEATH IN THE CITY OF GEORGETOWN AND ENVIRONS REGISTERED DURING THE MONTH OF AUGUST, 1910.

CLASS. CAUSES OF DEATH.	No. of Ward. 1 Kingston.	2 N. Cummingsburg, West ½.	3 N. Cummingsburg, East ½.	4 S. Cummingsburg, West ½.	5 S. Cummingsburg, East ½.	6 Robb's Town.	7 Lacytown.	8 New Town.	9 Stabroek.	10 Werk-en-Rust.	11 Charlestown.	12 Bourda.	13 Albert Town.	14 Queenstown.	Environs. The Lodge.	Albouy's Town	Shipping, &c.	Hospital. Patients from Town.	Patients from Country.	Orphan Asylum.	Alms House.	Jail.	Totals. Males.	Females.	Persons.	No. of Cases certified by Medical Man.	No. of Cases same cause last month.
I. GENERAL DISEASES.																											
Anchylostomiasis							1												5				4	2	6	6	2
Cancer																		1					1		1	1	5
Debility							1			1			1					1			5		3	6	9	9	9
Dysentery																			1		1		1	1	2	2	2
Fever, Typhoid or Enteric												1	1					1	2				4	1	5	5	1
,, Malarial				1	1	1	1		2	1	1			2				3	1		2		6	10	16	15	21
Filaria												1						2	1		2			6	6	6	3
Gangrene													1						1				2		2	2	2
Marasmus		1		1	1					3	1	1	1										3	6	9	8	8
Old Age				1						1	1		1					1		10		8	7	15	15	8
Premature Birth				1												2		1					2	2	4	2	4
Pyæmia																		1	1					2	2	2	
Rheumatism																					2		2		2	2	1
Syphilis					1																		1		1	1	3
Thrush										1													1		1		
Tumour																			2				1	1	2	2	1
Whooping Cough										1													1		1	1	2
Sapraemia																			1				1		1	1	2
II. LOCAL DISEASES.																											
1. Dis. Nervous System.																											
Apoplexy													1											1	1	1	3
Brain, Congestion of																		1						1	1	1	
Convulsions										3	1							1					4	1	5	4	4
Epilepsy																					1		1		1	1	3
Meningitis																			1				1		1	1	3
Paralysis													1								2		2	1	3	3	2
2. Dis. Organs of Special Sense.																											
Coryza							1																1		1	1	
3. Dis. Circulatory System.																											
Aneurysm																		1	1				2		2	2	
Heart Disease, other									1							1			6		4		8	4	12	11	11
Syncope						1				1													2		2	2	3
Hæmorrhage										1									5				5	1	6	6	4
4. Dis. Respiratory System.																											
Asthma																					2		2		2	2	1
Atelectasis																		2					1	1	2	2	
Bronchitis		1					1			1						2		2	5		1		12	1	13	12	3
Lungs, Congestion of																		1	2				3		3	3	3
Phthisis		1								2		1	1		1			13	7		1		15	12	27	26	15
Pleurisy									1									1					1	1	2	1	3
Pneumonia							1							1				11	18		1		18	14	32	32	27
5. Dis. of Digestive System.																											
Cirrhosis of Liver																			2				2		2	2	
Colic																			3				2	1	3	3	8
Diarrhœa											1	1				1					6		5	4	9	9	4
Enteritis																			2				1	1	2	2	3
Gastritis							1																1		1	1	
Hernia																		1					1		1	1	
Indigestion											1													1	1	1	1
Liver, Other Diseases of																					1		1		1	1	
Peritonitis																			1					1	1	1	12
7. Dis. of Urin. ry System.																											
Bright's Disease		1									2				1	1		2	4		3		10	4	14	13	11
Nephritis										1								3	3				2	5	7	7	3
Kidney Disease																			1				1		1	1	3
Hæmaturia																					1			1	1	1	

Digitized by Google

CAUSES OF DEATH IN THE CITY OF GEORGETOWN AND ENVIRONS REGISTERED.—(CONTINUED.)—DURING THE MONTH OF AUGUST, 1910.

CLASS.	CAUSES OF DEATH.	No. of Ward. 1	2	3	4	5	6	7	8	9	10	11	12	13	14	Environs	Hospital	Totals. Males.	Females.	Persons.	No. of Cases certified by Medical Man.	No. of Cases same cause last month.
		Kingston.	N. Cumingsburg, West 4.	N. Cumingsburg, East 4.	S. Cumingsburg, West 5.	S. Cumingsburg, East 5.	Robb's Town.	Lacytown.	Newtown.	Stabroek.	Werk-en-Rust.	Charlestown.	Bourda.	Albert Town.	Queenstown.	The Lodge.	Albouy's Town.	Shipping, &c.	Patients from Town.	Patients from Country.	Orphan Asylum.	Alms House.	Jail.					
II.	DISEASES, INTEGUMENTARY SYSTEM.																											
	Abscess						1																	1	1		4	
III.	VIOLENCE.																											
1.	ACCIDENT OR NEGLECT.																											
	Shock																		1					1	1	1		
	Suffocation									1														1	1	1		
IV.	CAUSES ILL-DEFINED OR NOT SPECIFIED.																											
	Cause not stated						2				3												5		5	1		
	Totals All Causes. Males	2		1	2	2	6		2	10	7	2	1	2	1	3		22	55		32		150					
	Totals All Causes. Females	1	1	3	1		4		2	8	4	5	5	1	1	4		27	23		13			103				
	Totals All Causes. Persons	3	1	4	3	2	10		4	18	11	7	6	3	2	7		49	78		45				253	236		
	Do. Do. last month	6		1	1	8	5		2	15	12	10	4	1	1	11		49	75		29		126	104	230	214		

BIRTHS.

		No. of Ward. 1	2	3	4	5	6	7	8	9	10	11	12	13	14	Environs	Hospital	Boys.	Girls.	Totals.	No. Legitimate.
Totals Births.	Boys	1		5	1	2		5		1	8	5	3	2			4		11					48			12
	Girls	2	1	2	3	1		2		3	5	4	7	3	1	2	3		8					47			17
	Totals	3	1	7	4	3		7		4	13	9	10	5	1	2	7		19							95	29
Do. last month		6		3	2	1		9		3	12	9	8	4	1		5		23					51	35	86	35

E. D. ROWLAND,
Acting Deputy Registrar General.

General Register Office,
Victoria Law Courts,
Georgetown, Demerara,
1st December, 1910.

Digitized by Google

CAUSES OF DEATH IN THE TOWN OF NEW AMSTERDAM REGISTERED DURING THE MONTH OF AUGUST, 1910.

CLASS.	CAUSES OF DEATH.	Public Institutions.									Totals.				
		Smyth Town.	Queen's Town.	Stanley Town.	Patients from Town.	Patients from Country.	Lunatic Asylum.	Jail.	Winkel Village.	Shipping, &c.	Males.	Females.	Persons.	No. of Cases Certified.	No. same cause last Month.
	I. GENERAL DISEASES.														
	Anaemia						1				1		1	1	
	Fever, Malarial			1		1					2		2	2	3
	Gangrene					2					2		2	2	1
	Marasmus				1						1		1	1	1
	Premature Birth	1			1						2		2	2	1
	Septicaemia					1					1		1	1	
	Syphilis					2					2		2	2	1
	Thrush	1										1	1	1	
	Whooping Cough	1		1							1	1	2	2	2
	II. LOCAL DISEASES.														
	1. DISEASES, NERVOUS SYSTEM.														
	Apoplexy					1					1		1	1	
	Paralysis			1			1				2		2	2	
	3. DIS. OF CIRCULATORY SYSTEM.														
	Syncope						1					1	1	1	
	Haemorrhage					1					1		1	1	1
	4. DIS. OF RESPIRATORY SYSTEM.														
	Bronchitis	1									1		1	1	5
	Phthisis				1							1	1	1	2
	Pneumonia	1			1	5					5	2	7	7	4
	5. DIS. OF DIGESTIVE SYSTEM.														
	Diarrhœa	1		1	1	4	1				6	2	8	8	2
	6. DIS. OF LYMPHATIC GLANDS.														
	Erysipelas (Rose)				1							1	1	1	
	7. DIS. OF URINARY SYSTEM														
	Bright's Disease					8					5	3	8	8	11
	Cirrhosis of Kidney						1				1		1	1	
	Totals All causes. Males	4		2	4	20	4				34				
	Totals All causes. Females	2		2	2	5	1					12			
	Totals All causes. Persons	6		4	6	25	5						46	45	
	Do. Do. last month	7		1	9	31	4				35	17	52	52	

BIRTHS.

											Boys.	Girls.	Totals.	No. Legitimate.
TOTALS,—BIRTHS	Boys	3	1	2	2	..	..	..	..	..	8	..	..	6
	Girls	3	..	1	1	..	..	..	..	..	..	5	..	4
	Totals	6	1	3	3	..	..	..	..	..	..	..	13	10
Do. last month		13	..	1	3	..	1	..	..	..	8	10	18	7

E. D. ROWLAND.
Acting Deputy Registrar General.

General Register Office, Victoria Law Courts,
Georgetown, Demerara, 1st December, 1910.

Digitized by Google

Post Office Notices

ROYAL MAIL ARRANGEMENTS.

MAILS for New York, Europe via New York and the West Indies by the R.M.S. "Berbice," will be closed at the General Post Office on Sunday, 8th instant, at 6 p.m.

Letters for despatch by this Mail may be posted in City Street Boxes and at Branch Offices up to 5 p.m.

Postal matter will be registered at G.P.O. and at City Branch Offices up to 5.30 p.m. on 7th.

Parcels received at G.P.O. and at City Branch Offices up to 5.30 p.m. on 7th.

British Postal Orders may be purchased at the City Branch Offices any day (Sundays excepted) from 6.30 a.m. to 5.30 p.m. and at G.P.O. from 7 a.m. to 5 p.m.

Money Orders issued at G.P.O. and Cornhill Street up to 1 p.m. on 7th.

Postal matter handed in at the G.P.O. counter will be received after closing of this Mail on payment of extra postage as follows:—

Ordinary postal matter posted within 30 minutes, 2 cents.

Ordinary postal matter posted within 60 minutes, 12 cents.

Registered matter within 30 minutes after closing of Registered Mail, 4 cents.

COUNTRY MAILS will be forwarded to Georgetown, as follows:—

DEMERARA.—East Coast, by Train leaving Mahaica at 5.20 p.m. on 7th.

DEMERARA.—West Coast, by Train leaving Greenwich Park at 4.25 p.m. on 7th.

DEMERARA.—East Bank, by Carrier Tricycle leaving Grove at 2.05 p.m. on 7th.

DEMERARA.—West Bank, by Carrier Tricycle leaving Wales at 1.50 p.m. on 7th.

DEMERARA.—Upper River and Potaro District, by Steamer leaving Wismar at 8.30 a.m. on 7th.

BERBICE.—By Train leaving Rosignol at 6.55 a.m. on 7th.

ESSEQUEBO COAST, LEGUAN, AND WAKENAAM.—By Steamer leaving Onderneeming at noon on 7th.

ESSEQUEBO-BARTICA.—By Steamer leaving at 8 a.m. on 6th.

ESSEQUEBO, NORTH WESTERN DISTRICT.—By Steamer leaving Mt. Everard at 8 a.m. on 5th.

A. W. SWAIN,
Postmaster General.

General Post Office,
Georgetown, 4th January, 1911.

REPLY COUPON SYSTEM.

POST OFFICE DEPARTMENT.
Georgetown, British Guiana.
29th December, 1910.

ARRANGEMENTS having been completed for the participation by this Colony in the International Reply Coupon System, notice is hereby given that Reply Coupons will, on and after 1st January, 1911, be on sale at the General Post Office, Georgetown, at a cost of 28 centimes=·06 cents each.

Coupons issued in other countries will be exchanged in this Colony for Postage Stamps of the value of 5 cents.

A. W. SWAIN,
Postmaster General.

Customs' Notices.

REFINED PETROLEUM USED FOR PROPULSION OF MACHINERY.

ALTERATION IN RATE OF DRAWBACK.

PERSONS using duty paid petroleum as fuel for the purpose of driving machinery are hereby notified that under the Customs Duties Amendment Ordinance, 1910, the rate of drawback is affected as follows:—

(*a.*) On all petroleum used as machinery fuel, up to and including the sixth day of November last, drawback will be granted at a rate per gallon equal to the difference between the amount of duty per gallon on such oil, and one cent.

(*b.*) On all petroleum used as machinery fuel on and after the 7th day of November last, drawback will be granted at a rate per gallon equal to the difference between the amount of duty per gallon on such oil, and ten cents.

Claims for drawback on petroleum must be prepared accordingly at the end of the current quarter.

J. M. REID,
Comptroller of Customs.

Custom House,
Georgetown.
17th November, 1910.

THERE will be sold by Public Auction at the Colonial Bonded Warehouse Wharf, New Amsterdam on Thursday, 12th January, 1911, at 12 o'clock, the following articles:—

1 Sailing Boat 23' x 5' x 2' 6".
1 Row Boat 28' x 4' 6" x 2'.

J. M. REID,
Comptroller of Customs.

Custom House, Georgetown,
22nd December, 1910.

Revenue Notices.

NOTICE is hereby given that I, or some person duly authorised by me in writing, will sell by public auction to the highest bidder for cash at the Stewartville Police Station on Friday, the 13th day of January, 1911, at 12 o'clock, noon, certain articles of wearing apparel, seized for a breach of the Revenue Laws.

LLOYD DORNFORD,
District Commissary.

Hague,
West Coast Demerara District,
21st December, 1910.

NORTH ESSEQUEBO FISCAL DISTRICT.

NOTICE is hereby given that from the date hereof, until further intimation, the general business of the abovementioned district will be carried on at Mr. Assistant Commissary Elliott's residence at Reliance, Essequebo from 8 a.m. to 2 p.m. daily, except on Saturdays when the office will be closed at 12, noon.

G. L. BECKLES GALL,
District Commissary of Taxation.

Reliance, Essequebo,
12th December, 1910.

Pound Notices.

Aurora Pound,
4th day of January, 1911.

THERE is impounded at the abovenamed Pound one Stallion Donkey, of the following description, viz.:—Grey, branded $\frac{A\,K}{96}$ right hip. This animal was brought to the Pound on Wednesday, 28th day of December, 1910, at 5.15 o'clock, p.m., by Corpl. De Warder, for straying on the public road, Aurora. If not claimed within one week from date it will be publicly sold in accordance with Ordinance No. 1 of the year 1866.

J. A. DEWARDER, Corpl. 14.
Pound Keeper.

Whim Pound,
3rd day of January, 1911.

THERE is impounded at the above-named Pound one Heifer of the following description, viz:—Dark Brown, branded S 98, right hip. This animal was brought to the Pound on Tuesday, 27th day of December, 1910, at 2 o'clock, p.m., by Pilluckdhary with an authorization from E. F. Collins for trespassing on the Local Authority dams at Bloomfield. If not claimed within one week from date it will be publicly sold on the 10th January, 1911, between 11 and 3 p.m. in accordance with Ordinance No. 1 of the year 1866.

JOSEPH KOULEN, Lce.-Sgt. 653,
Pound Keeper.

No. 63, Pound,
3rd day of January, 1911.

THERE is impounded at the abovenamed Pound, one She-Ass, of the following description, viz:—Dark brown, long tail, brand on right hip, not legible, both ears cut—good condition. This animal was brought to the Pound on Tuesday, 27th day of December, 1910, at 9.30 o'clock, a.m., by Balbeer, for trespassing on his land at No. 60 Village, Corentyne Coast, Berbice. If not claimed within one week from date it will be publicly sold on Tuesday, 10th January, 1911, in accordance with Ordinance No. 1 of the year 1866.

JOHN F. ARCHER, Lance Sgt.-Mj. 1761,
Pound Keeper.

Digitized by Google

Immigration.

THE Acting Immigration Agent General has the honour to remind the Proprietors and Attorneys of Estates desirous of obtaining allotments of Indian Immigrants during the season 1911-1912, that under Section 38 of the Immigration Ordinance of 1891, their applications should be sent in on or before the 15th January, 1911.

Each application should specify the number of Immigrants of each nationality, Calcutta or Madras required, and the name and situation of the plantation to which it is proposed to assign them.

W. CRAWFORD.
Acting Immigration Agent General.

Immigration Department,
6th December, 1910.

Licensing.

DEMERARA RIVER JUDICIAL DISTRICT.

ANNUAL LICENSING MEETING.

NOTICE is hereby given that in accordance with section 25 of Ordinance No 8 of 1868, a meeting of the Justices of the Peace resident in the Demerara River Judicial District, will be held in the Magistrate's Court Room, Hyde Park, at 12 o'clock, noon, on Tuesday, the 7th day of February, 1911, for the purpose of considering applications for certificates to obtain Retail Spirit Shop Licences for the financial year 1911-1912, for localities within the said Judicial District.

Justices of the Peace, resident in the District, are requested to attend at the time and place above-mentioned.

O. E. L. SHARPLES,
Stipendiary Magistrate.

Christianburg,
4th January, 1911.

Public Works Department.

NOTICE.

EAST COAST DEMERARA SEA DEFENCES ORDINANCE, 1906, SECTION 26.

THE Colonial Civil Engineer has, in accordance with the authority vested in him by section 19 of Ordinance No. 7 of 1906, assessed the proportion of the sum to be paid to the Receivor General on account of moneys advanced by the said Receiver General to defray the cost of Extraordinary Works for the year 1st April, 1910 to 31st March, 1911, and to be borne by the estates enumerated in the First Schedule to the said Ordinance at the rate of nineteen cents (19 cts.) for each acre of the said estates.

JAMES H. W. PARK,
Colonial Civil Engineer.

21st December, 1910.

Miscellaneous.

BOARD OF INDUSTRIAL TRAINING OF BRITISH GUIANA.

A SERIES of classes on the undermentioned subjects for the use of persons registered by the Board of Industrial Training and others will be held in Queen's College commencing on Tuesday, 17th January, 1911, at 8 p.m.

SYLLABUS.

English.—Mr. Moulder, Tuesdays, at 8 p.m.

Spelling and English Composition such as will enable an Apprentice to express himself simply, tersely and clearly in a business letter.

Practical Mathematics.—Mr. Pope, Thursday, 8 p.m.

Practical Arithmetic, Simple Mensuration, Quantities, Estimates of Cost and Practical Graphic Methods.

Technical Drawing.—Mr. Pilgrim, Saturday, 8 p.m.

Technical Drawing, Simple drawing from a model, Elementary Geometrical Drawing and Simple Drawing to Scale.

Tickets which will be issued only for the whole course consisting of 12 lectures on each subject, can be obtained from the Principal, Queen's College, the Secretary to the Board at the Public Works Department or at Queen's College between the hours of 6 and 9 p.m. on the evenings of the 14th, 16th and 17th January.

Fees for the whole course of 36 lectures will be $2.00 to persons registered by the Board of Industrial Training and to recognized apprentices and $5.00 to any other persons desirous of attending.

N. A. WARREN,
Acting Secretary.

NORTH WESTERN JUDICIAL DISTRICT.

WHEREAS the following quantity of raw gold was seized at No. 5 Mining District, Barima, in the North Western Judicial District, for being in unlawful possession, I hereby give notice in accordance with the provisions of Section 57 (1) of the Mining Ordinance No. 1 of 1903, that any person or persons having claim to the said raw gold are hereby required to notify the Magistrate in writing of the same on or before Monday, the 16th January, 1911:—

Unclaimed property and description of same.	Under what circumstances lodged.
1 dwt. 6 grs. more or less of raw gold.	Seized by the Police, Morawhanna, on the 1st December, 1910, from one Joseph Boyce for unlawful possession.

E. H. KING,
Acting Stipendiary Magistrate.

Morawhanna, North Western Judicial District.
12th December, 1910.

POMEROON JUDICIAL DISTRICT.

SEIZURE.

PURSUANT to provisions of Ordinance No. 32 of 1903, I, the undersigned, or some person duly authorized by me in writing, will sell publicly to the highest bidder at the hour of 10 o'clock, a.m., on the 11th day of January, 1911, at Marlborough Court House, the following seized by W. H. McTurk, an Officer of the Department of Lands and Mines, under section 25 of Ordinance No. 32 of 1903, from Sahibdeen at Homestead, No. 3,145, granted to Nisanwa, on Right Bank, Pomeroon River, for a breach of the said Ordinance, unless claimed in terms of law, to wit:—

952 Troolie Leaves.

The seizure is lying as follows:—312 leaves remain at Sahibdeen's house at Nisanwa's Homestead, 640 are in charge of R.C. Haynes at Jacklo, Pomeroon.

Terms of Sale:—Cash, with royalty and auction dues.

WALTER E. ROTH,
Stipendiary Magistrate,
Pomeroon Judicial District.

Marlborough,
5th December, 1910.

Digitized by Google

NOTICE.

SEIZURE.

PURSUANT to the provisions of Ordinance No. 32 of 1903, I, the und-rsigned, or some person duly authorised in writing by me, will sell publicly to the highest bidder at the hour of 12, noon, on Tuesday, the 7th February, 1911, at the Magistrate's Court Room, Hyde Park, unless claimed in terms of the law, the following article:—

1 bag Charcoal,

seized and the possession thereof taken by Forest Ranger D. Toussaint, from Captain Warton on the 16th September, 1910, at Hyde Park aforesaid, Demerara River, in the Demerara River Judicial District.

The article is lying at Hyde Park Police Station.

Terms of Sale:—Cash, with royalty and auction dues.

O. E. L. SHARPLES,
Stipendiary Magistrate,
Demerara River Judicial District.

Christianburg,
December 14th, 1910.

GEORGETOWN JUDICIAL DISTRICT.

SEIZURE.

NOTICE is hereby given that in accordance with the provisions of Ordinance No. 32 of 1903, I, the undersigned, or some one duly authorised by me in writing, will sell publicly to the highest bidder on Tuesday, the 10th day of January, 1911, at the Georgetown Magistrate's Court premises at 12 o'clock, noon, the following articles seized by Mr. A. Sykes, an Officer of the Department of Lands and Mines, from C. Lewis, under Section 25 (1) of Ordinance 32 of 1903, unless the same are claimed in terms of the Law, to wit.—

1,000 Shingles.
2 Greenheart Beams.

The seizure is now lying at the Office of the Department of Lands and Mines, Georgetown.

Terms of Sale: Cash with 2 per cent. Church and Poor and Royalty.

J. K. D. HILL,
Stipendiary Magistrate.

Georgetown Judicial District,
14th December, 1910.

WEST COAST JUDICIAL DISTRICT.

NOTICE OF SALE OF SEIZURE.

NOTICE is hereby given in accordance with the provisions of Ordinance No. 32 of 1903, that I, or some person duly authorized by me in writing, will sell publicly to the highest bidder, at La Grange Court Room on Tuesday, the 10th day of January, 1911, at 12 o'clock, noon, the following articles seized by A. Sykes, an Officer of the Department of Lands and Mines, from one John Maynard, on the 24th November, 1910, at junction of Hobaboe Creek and Conservancy Canal, Canals 1 and 2 Polder, in the above Judicial District:—

1 Bateau, 1 Ballahoo, 105 Bundles Shingles, 12 pieces Wallaba Wood, 1 Cross Cut Saw, 2 Cutlasses, 1 Axe, 1 Tow Line, 3 Paddles.

The seizure is now lying at La Grange Police Station.

Terms of Sale:—Cash, with Royalty and Auction dues.

JOHN BRUMELL,
Stipendiary Magistrate.

12th December, 1910.

GEORGETOWN JUDICIAL DISTRICT.

SEIZURE.

NOTICE is hereby given that in accordance with the provisions of Ordinance No. 32 of 1903, I, the undersigned, or some one duly authorised by me, in writing, will sell publicly to the highest bidder on Tuesday, the 31st day of January, 1911, at the Magistrate's Court premises at 12 o'clock, noon, the following articles seized by Mr. R. O. H. Spence, an Officer of the Department of Lands and Mines, from Benjamin Johnson under section 25 (1) of Ordinance 32 of 1903, unless the same are claimed in terms of the law, to wit:—

306 lbs. of Sheet Balata
1 Barrel
1 Trunk
1 Box.

The Seizure is now lying at the Office of the Department of Lands and Mines, Georgetown.

Terms of Sale:—Cash, with 2% auction dues and royalty on balata.

J. K. D. HILL,
Stipendiary Magistrate,
Georgetown Judicial District.

3rd January, 1911.

NOTICE OF APPLICATION

FOR TRANSFER OF A LICENCE TAKEN OUT IN RESPECT OF ANY BUSINESS OR TRADE.

NOTICE is hereby given that J. I. Chapman, residing at St. Hubert's, Main Street, Georgetown, the holder of Licences Nos. 7/7, 308/7, 787/9, 635/210, 71/31, 113/88, for carrying on a Grocery and liquor store business, and for the sale of gunpowder and tobacco, at lot 28, Newtown, Georgetown, and Chapman's Limited, of Newtown, Georgetown, have given the Commissary of Taxation of the Georgetown Fiscal District, notice of the intention to transfer the said licences to the said Chapman's Limited. Any person having a claim of over $100 for a liquidated sum against the said J. I. Chapman, and desiring to oppose the said transfer, must give to the said Commissary within 14 days of the date of this notice, a written notice objecting to the said transfer.

B. DAY,
District Commissary of Taxation,
Georgetown Fiscal District.

Commissary's Office,
Georgetown,
24th December, 1910.

NOTICE OF APPLICATION

FOR TRANSFER OF A LICENCE TAKEN OUT IN RESPECT OF ANY BUSINESS OR TRADE.

NOTICE is hereby given that J. I. Chapman, residing at St. Hubert's Main Street, Georgetown, the holder of licence No. 72/4, for carrying on a dry goods business at lots 43 and 44, Robbstown, Georgetown, and Chapman's Limited, of Newtown, Georgetown, have given the Commissary of Taxation of the Georgetown Fiscal District, notice of the intention to transfer the said licence to the said Chapman's Limited. Any person having a claim of over $100 for a liquidated sum against the said J. I. Chapman and desiring to oppose the said transfer, must give to the said Commissary within 14 days of this notice, a written notice objecting to the said transfer.

B. DAY,
District Commissary of Taxation,
Georgetown Fiscal District.

Commissary's Office,
Georgetown,
24th December, 1910.

NOTICE OF APPLICATION

FOR TRANSFER OF A LICENCE TAKEN OUT IN RESPECT OF ANY BUSINESS OR TRADE.

NOTICE is hereby given that Mary Gomes Camacho, residing at Darmouth, Essequebo, the holder of Licences Nos. 209/88 and 453/91 for carrying on a dry goods and provision business and for the sale of tobacco at Darmouth, Essequebo, and Miguel De Abreu, residing at Darmouth, Essequebo, have given the Commissary of Taxation of the North Essequebo Fiscal District, notice of the intention to transfer the said Licences to the said Miguel De Abreu. Any person having a claim of over $100 for a liquidated sum against the said Mary Gomes Camacho, and desiring to oppose the said transfer, must give to the said Commissary within 14 days of the date of this notice a written notice objecting to the said transfer.

G. L. BECKLES GALL,
District Commissary of Taxation,
North Essequebo Fiscal District.

Reliance, Essequebo,
3rd January, 1911.

NOTICE OF APPLICATION

FOR TRANSFER OF A LICENCE TAKEN OUT IN RESPECT OF ANY BUSINESS OR TRADE.

NOTICE is hereby given that Antoni Bechara, residing at Lot 14, Pitt Street, New Amsterdam, the holder of Licence No. 18/58, for carrying on a dry goods business at lot No. 14, Pitt Street, New Amsterdam, and David George, residing at Lot No. 14, Pitt Street, New Amsterdam, have given the Commissary of Taxation of the New Amsterdam Fiscal District, notice of the intention to transfer

Digitized by Google

the said Licence to the said David George. Any person having a claim of over $100 for a liquidated sum against the said Antoni Bechar, and desiring to oppose the said transfer, must give to the said Commissary within 14 days of the date of this notice, a written notice objecting to the said transfer.

N. COX,
District Commissary of Taxation,
New Amsterdam Fiscal District.

Commissary's Office,
New Amsterdam,
3rd January, 1911.

NOTICE.

MEDICAL DEPARTMENT.

IN accordance with Ordinance No. 4 of 1893, there will be exposed for sale by auction at the Public Hospital, Georgetown, on Monday, 9th January, 1911, at 12, noon, the following: –

1 Pair Gold Earrings.

W. F. LAW, M.D.,
Acting Surgeon General.

Surgeon General's Office,
Georgetown, Demerara,
21st December, 1910.

NOTICE.

MEDICAL BOARD.

IN accordance with the provisions of the Medical Ordinance of 1886, I hereby give notice that I will attend at my Office, Victoria Law Courts, Georgetown, between the hours of 10 a.m. and 4 p.m. on Wednesday, 11th January, 1911, to receive the votes of those entitled to vote for the election of one person to serve on the Medical Board in the place of Dr. Ferguson whose term of service has expired.

The person elected must be duly registered under Ordinance No. 5 of 1866.

By the Medical Ordinance of 1886, it is provided that every person who is registered as duly qualified to practise medicine or surgery in the colony is entitled to vote at such election, and that any person entitled to vote who does not attend the election may vote by letter in writing signed by him and transmitted before 4 p.m. of the day on which the election is to be held.

W. F. LAW, M.D.,
Acting Surgeon General, and
Chairman, Medical Board.

Surgeon General's Office,
Georgetown, Demerara,
3rd January, 1911.

Re ESTATES MARIA CORREIA LOPES AND MANOEL JOAO LOPES, DECEASED.

PURSUANT to Ordinance No. 9 of 1909, all Creditors on the Estates of the said Maria Correia Lopes and of Manoel Joao Lopes, deceased, late of 3 or 5, Water Street, and 16, Green Street, Georgetown, Demerara, are hereby required to file their claims within Three Months from the date of the first publication of this notice, with the undersigned at lot 3 or 5, Water Street, Georgetown.

After the expiration of the said period of Three Months, we, the undersigned will proceed to distribute the said estates and deal with such claims of which we shall have had notice, and all claims of which we shall not have had notice, shall thereafter be dealt with as regards such assets only as may remain undistributed.

Demerara, 15th December, 1910.

JOHN LOPES,
CHARLES LOPES,
Joint Executors under the last will and testament of Maria Correia Lopes and Manoel Joao Lopes, deceased.

GEORGETOWN, DEMERARA.—Printed and Published every *Wednesday and Saturday*, and on such Extraordinary Days as may be directed by His Excellency the Governor, by "The Argosy" Company, Limited, at their Office, Lot 35, Water Street, Robb's Town. Subscription—Four Dollars per annum; Single Copies, 4 Cents each.—Saturday, 7th January, 1911.

Digitized by Google

VOL. XXXIII. No. 3.

57

The Official Gazette
OF BRITISH GUIANA.

Published by Authority of His Excellency the Governor.

GEORGETOWN, WEDNESDAY, JANUARY 11TH, 1911.

Government Notice.

GOVERNMENT SECRETARY'S OFFICE,
Georgetown, Demerara,
7. 10th January, 1911.

THE following Bill, which it is proposed to introduce into the Court of Policy, is hereby published for general information.

By Command,

CHARLES T. COX,
Government Secretary.

THE CUSTOMS (TOBACCO LABELLING) BILL, 1910.

EXPLANATORY MEMORANDUM.

The object of this Bill is to provide for the payment of customs duty on manufactured tobacco by means of labels affixed to the packet, so as to prevent the frauds on the revenue which occur now by reason of the ease with which small packets of tobacco can be smuggled.

AN ORDINANCE "TO MAKE PROVISION FOR THE LABELLING OF MANUFACTURED TOBACCO IMPORTED FOR USE IN THE COLONY."

BE it enacted by the Governor of British Guiana with the advice and consent of the Court of Policy thereof, as follows :—

1. All manufactured tobacco imported from parts beyond the seas an intended for use within the colony shall be duly warehoused in a warehouse approved or appointed or hereafter to be approved or appointed for the security of duties on tobacco under any Ordinance in force relating to the Customs. Manufactured tobacco to be warehoused on importation.

Digitized by Google

Tobacco to be labelled before delivery from warehouse.

2. No such tobacco shall be delivered from any warehouse for consumption in the colony except under the following conditions :—

(1.) Such tobacco shall be in internal packets or plugs for retail sale of such weights or quantities respectively as the Comptroller of Customs shall by regulation direct, not exceeding one pound nor less than one ounce in the case of tobacco, and not exceeding five hundred nor less than ten in the case of cigars, cigarillos or cigarettes.

(2.) Each such internal packet or plug of tobacco duly entered for consumption in the colony and upon which the full duties of Custom have been paid shall, prior to delivery from the warehouse, be labelled under regulations approved by the Comptroller of Customs, by or at the expense of the importer, with a label approved by the Governor-in-Council, and subject to such rate of duty as may hereafter be specified in any Customs Duties Ordinance

(3.) Such labels shall be supplied by the Receiver General and shall be pasted on each such package of manufactured tobacco by such importer so that the same cannot be opened nor any part of the contents of such package be abstracted without tearing or destroying such label, or cutting or destroying the wrapper, tin, box, carton or other package at any other part or place than that on which the label is pasted or secured: Provided that the labels for unwrapped tobacco in plug shall be pasted on each plug.

Penalty on selling manufactured tobacco other than plug tobacco, no labelled.

3. If any such manufactured tobacco except unwrapped tobacco in plug, is not enclosed in a wrapper, tin, box, carton or other package and securely fastened by such labels as aforesaid or of which such wrapper, tin, box, carton or other package shall have been cut or torn, obliterated or cancelled, or bear any other mark or appearance of having been opened or tampered with shall be sold or exposed for sale by or be found in the possession of any importer or dealer in or retailer of tobacco he shall forfeit treble the value thereof and of the duty payable thereon or the penalty of five hundred dollars, whichever is the larger sum, and all such tobacco shall be forfeited.

Penalty on sale of plug tobacco not labelled.

4. If any such tobacco in plug, not required by this Ordinance to be enclosed in any wrapper, is sold, kept, or exposed for sale by or be found in the possession of any importer or dealer in or retailer of tobacco without the proper revenue label being pasted on each and every separate plug, he shall forfeit treble the value thereof and of the duty payable thereon, or the penalty of five hundred dollars, whichever is the larger sum, and all such tobacco shall be forfeited: Provided nevertheless that if at the commencement of this Ordinance any dealer in tobacco shall have in his possession any tobacco imported from parts beyond the seas he may bring the same to any

Digitized by Google

Customs Warehouse approved for the labelling of tobacco, and may there label the same, first rendering an account thereof, and showing to the satisfaction of the Comptroller of Customs that the duty thereon upon the importation thereof has been duly paid, and if any such tobacco shall be found in the possession of any dealer in tobacco after the expiration of three calendar months from the commencement of this Ordinance, the same shall be forfeited and such dealer in tobacco shall forfeit either the value thereof and the duty payable thereon or the penalty of one hundred dollars, whichever is the larger sum.

Penalty on forgery of label.

5. The labels by this Ordinance directed to be used shall be printed or stamped with such device as the Governor-in-Council shall determine, and every person who with intent to defraud forges or alters or offers utters, disposes of, or puts off, knowing the same to be forged or altered, any such label or the device thereon, shall be guilty of felony, and being convicted thereof shall be liable to penal servitude for three years.

Penalty on not obliterating label before delivery to purchaser.

6. If any retail dealer or vendor of any packet or plug of manufactured tobacco, labelled as required by this Ordinance, shall fail on the sale thereof to obliterate before delivery to the purchaser the label so as to render the same incapable of being used again he shall on summary conviction thereof be liable to a penalty not exceeding one hundred dollars.

Penalty on purchaser receiving tobacco without label obliterated.

7. Any purchaser or other person who receives or is a party to receiving from any retail dealer or vendor of tobacco, any tobacco required by this Ordinance to be labelled, and is not so labelled, or if the label is not obliterated by the vendor or retail dealer in the manner required by the last preceding section, the purchaser or other person, unless he forthwith informs the Receiver General or the Comptroller of Customs that the label aforementioned has not been affixed, or being affixed has not been obliterated, shall on summary conviction thereof be liable to a penalty not exceeding one hundred dollars.

Penalty on importation of manufactured tobacco except in conformity with Ordinance.

8. No manufactured tobacco containing the leaves of trees or plants other than of the tobacco plant shall be imported into British Guiana for use in the colony, nor shall any manufactured tobacco intended for use in the colony be imported from parts beyond the seas into British Guiana except to be warehoused in the first instance in some warehouse approved by the Governor-in-Council for security of duty of Customs on tobacco, and if any such tobacco shall be imported contrary hereto, or being imported shall not be forthwith duly entered and warehoused, the same shall be forfeited, and the importer thereof, and every dealer or other person concerned in the importation thereof, or to whose hands the same shall come, shall forfeit either treble the value thereof, and of the duty payable thereon, or the penalty of five hundred dollars, whichever is the larger sum, and all such tobacco shall be forfeited.

Digitized by Google

Persons who may act under Ordinance.

9. Any duty or service required by this Ordinance to be done or performed by any officer may be done by any officer of Customs or of the Treasury or other person appointed by the Comptroller of Customs or the Receiver General respectively, and every such officer or other person shall be deemed to be the proper officer for such duty or service.

Importation by parcel post or in passenger's baggage.

10. Manufactured tobacco imported from parts beyond the seas by parcel post or in the baggage of passengers, or as surplus stores under the provisions of section ninety-five of the Customs Ordinance, 1884, and intended exclusively for the private use of the importer or owner of such tobacco, shall be exempt from the provisions of this Ordinance, provided that the proper Officer of Customs or of the Post Office is satisfied that such tobacco is for private use, and is not intended for sale or exchange. Any such tobacco declared by the importer or owner to be imported solely for private use, and not for sale or exchange, and afterwards found to have been sold or exchanged shall be forfeited, and the offender shall be liable to a penalty of one hundred dollars.

Interpretation.

11. The term "Manufactured Tobacco" under this Ordinance shall, except for purposes of assessing duty, include cigars, cigarillos and cigarettes, but shall not include "Tobacco-in-Leaf."

Short title and construction.

12. This Ordinance may be cited as the Customs (Tobacco Labelling) Ordinance, 1910, and shall be read as one with the Customs Ordinance, 1884.

Digitized by Google

Government Notices.

GOVERNMENT SECRETARY'S OFFICE,
Georgetown, Demerara,
8. 10th January, 1911.

HIS Excellency the Governor has been pleased to grant Ernest Daniel Rowland, Esquire, M.B., C.M., Edin., Resident Surgeon, Public Hospital, Georgetown, leave of absence on full salary from the 12th instant to the 22nd proximo.

9. 10th January, 1911.

REFERRING to Government Notice No. 255 of the 19th November last, Clement Hampden King, Esquire, County Inspector of Police, has returned to the Colony from leave of absence and resumed the duties of his office on the 7th instant.

10. 10th January, 1911.

HIS Excellency the Governor has been pleased to grant to Miss Leonilda Gonsalves, Telephone Attendant, Postal Department, vacation leave of absence on half salary for one month from the 7th instant.

11. 10th January, 1911.

REFERRING to Government Notice No. 102 of the 22nd February last, the Secretary of State for the Colonies has been pleased to grant to James Hill Conyers, Esquire, M.B., C.M., Edin., Resident Surgeon, Public Hospital, Berbice, an extension of leave on half salary for three months from the 29th instant, inclusive.

12. 10th January, 1911.

HIS Excellency the Governor has been pleased to appoint the Magistrate's Clerk and Lands and Mines Officer stationed at Bartica to be a Commissary of Taxation to assist the Commissary of the Essequebo River in the collection of Revenue.

13. 10th January, 1911.

REFERRING to Government Notice No. 309 of the 17th June last, the Secretary of State for the Colonies has been pleased to grant to Major Henry Court Irving, Esquire, L.R.C.P., Edin., L.R.C.S., Medical Superintendent of the Leper Asylum, Mahaica, an extension of leave on half salary for two months from the 11th of March, inclusive.

By Command,
CHARLES T. COX,
Government Secretary.

Executive Council Notice.

GUIANA PUBLIC BUILDINGS,
Georgetown, Demerara,
10th January, 1911.

THE Governor-in-Council has been pleased, in terms of Section 24 (4) of the Polder Ordinance, 1886, to determine that the Polder Rate in respect of Canals Nos. 1 and 2 Polder for the year ending the 31st of March, 1912, shall be one-half per centum on the value of all house lots and buildings thereon, and thirty cents per acre on all lands not being house lots, included within the Polder.

By Command,
JAMES DRYSDALE,
Acting Clerk of the Council.

Registrar's Notices.

BRITISH GUIANA.—IN THE SUPREME COURT.

In Insolvency No. 13 of 1908.

In re JAMES MCFARLANE AIRD, adjudged insolvent on the 31st day of August, 1908.

NOTICE is hereby given that the Supreme Court of British Guiana by its order dated the 10th day of December, 1910, has granted the discharge of the abovenamed insolvent and to suspend the same for two years from the date of the said order.

L. C. DALTON,
Registrar.

Registrar's Office of British Guiana, Georgetown, Demerara, this 9th day of January, 1911.

REGISTRAR'S OFFICE,
British Guiana,
21st December, 1910.

In the matter of the application by Harold Theodore Granville van der Linde of No. 111, Broadway, in the city of New York (Borough of Manhattan County and State of New York, United States of America, Industrial Chemist, for a patent for his invention for "Method of abstracting Particles of Rubber from substances in which it is associated."

I DO hereby intimate to all to whom it may concern that on the 16th day of December, 1910, I accepted a complete specification of the said invention by the said applicant, the said Harold Theodore Granville van der Linde, and that any person may, within two months from the date of this advertisement of my acceptance of the said complete specification, give notice in writing at the Registrar's Office aforesaid of opposition to the grant of the said patent in terms of section 10 (1) of the Patents Ordinance, 1902.

L. C. DALTON,
Registrar.

Official Receiver's Notice.

BRITISH GUIANA.

The Public Trustee Ordinance, 1910.

ESTATE OF JOHN CHUNG SUE, DECEASED.

NOTICE is hereby given that on the application of S. Wreford & Coy., of New Amsterdam, Berbice, creditors, I have undertaken the administration of the Estate of the above-named John Chung Sue, who died at No. 71 Village, Corentyne, on the 14th October, 1910, intestate.

All creditors on the Estate are required to file their claims within three months from the date of the first publication of this notice at my Office in the Victoria Law Courts, Georgetown.

W. A. PARKER,
Official Receiver, and
Public Trustee.

Georgetown, Demerara,
13th December, 1910.

Post Office Notice.

REPLY COUPON SYSTEM.

POST OFFICE DEPARTMENT,
Georgetown, British Guiana,
5th January, 1911.

AS a means of enabling the sender of a letter addressed to a place abroad to prepay a reply, the International Bureau issues to Postal Administrations special coupons exchangeable for a postage

Digitized by Google

stamp of 25 centimes or its equivalent by the Post Office of any country which adopts the scheme, and arrangements now having been completed for the participation by this colony in the International Reply Coupon System, notice is hereby given that Reply Coupons are now on sale at the General Post Office, Georgetown, at a cost of 28 centimes = .06 cents each.

Coupons issued in other countries will be exchanged in this colony for postage stamps of the value of 5 cents

A. W. SWAIN,
Postmaster General.

Licensing.

NORTH ESSEQUEBO JUDICIAL DISTRICT.

LICENSING MEETING.

NOTICE is hereby given that a Special Licensing Meeting will be held at the Magistrate's Court-room, Anna Regina, at 10.30 a.m. on Tuesday, the 17th of January, 1911, for the purpose of considering an application from Mary Gomes Camacho for the transfer of her retail spirit shop licence at Dartmouth, Essequebo, to Miguel D'Abreu.

Justices of the Peace resident in the said Judicial District are requested to attend at the time and place abovementioned.

SOUTHWELL G. T. BOURKE,
Stipendiary Magistrate,
North Essequebo Judicial District.

Anna Regina, Court-room,
6th January, 1911.

Pound Notices.

Albion Pound,
5th day of January, 1911.

THERE is impounded at the abovenamed Pound one Cream Steer, of the following description, viz:—Brand, not legible. This animal was brought to the Pound on Thursday, 29th day of December, 1910, at 5 o'clock, p.m., by John Spence for trespassing on his land at Rose Hall Village, Corentyne, Berbice. If not claimed within one week from date it will publicly sold on Thursday, 12th January, 1911, in accordancewith Ordinance No. 1 of the year 1866.

P. A. HILLIMAN, Sergt. 441.
Pound Keeper.

Albion Pound,
9th day of January, 1911.

THERE is impounded at the abovenamed Pound one Brown Donkey Stallion, of the following description, viz.:—branded $\frac{C}{69}$ right hip. This animal was brought to the Pound on Monday, 2nd day of January, 1911, at 9 o'clock, a.m., by Powdar, with an authorization from P. Mitford, for trespassing on lands at Plantation Albion, Corentyne, Berbice. If not claimed within one week from date it will be publicly sold on Monday, 16th January, 1911, in accordance with Ordinance No. 1 of the year 1866.

P. A. HILLIMAN, Sgt., 441.
Pound Keeper.

Customs Notice.

THERE will be sold at the Colonial Bonded Warehouse, New Amsterdam, on Monday, the 30th day of January, 1911, at 12 oclock, noon, the following article seized by the Police Department for breach of the Revenue Laws, to wit:—

1 parcel containing 4 ozs. 7 drms. Gange.

R. M. BURY,
Sub-Comptroller.

Custom House,
New Amsterdam,
28th December, 1910.

Revenue Notice.

DEMERARA RIVER FISCAL DISTRICT.

PERSONS desirous of applying for retail spirit shop licences for localities in the Demerara River Fiscal District for the ensuing financial year, 1911-12, are hereby notified that in accordance with the provisions of Ordinance No. 8 of 1868, such applications must be served on the undersigned in duplicate, not later than five (5) clear days before Tuesday, the 7th day of February, 1911.

C. H. E. LEGGE,
District Commissary

Commissary's Office,
Christianburg, Demerara River.
4th January, 1911.

Board of Agriculture.

BRITISH GUIANA.

NOTICE.

NOTICE is hereby given that the Cattle (Improvement of Breed) Ordinance, 1910, *comes into force on the* 1*st January*, 1911.

This Ordinance provides:

(*a.*) That the owner of every bull over the age of twelve months shall cause the same to be castrated, unless it has been approved by an Officer appointed by the Board of Agriculture as fit for stud purposes, and in default of so doing he shall be liable on summary conviction thereof to a penalty not exceeding ten dollars;

(*b.*) That no bull between the ages of twelve and eighteen months shall be suffered to go at large, and any person who suffers any such bull to go at large shall be liable on summary conviction thereof to a penalty not exceeding ten dollars for the first offence, and for the second or any subsequent offence to a penalty not exceeding twenty-five dollars.

(*c.*) That any person authorized by an Inspector of Police who finds any bull between the ages of twelve and eighteen months at large in any place other than an enclosed place, may enter thereon and seize such bull and take the same to the nearest pound.

By Order,

E. S. CHRISTIANI,
Acting Secretary to the Board.

28th December, 1910.

Police.

NOTICE.

THE following unclaimed property is now in possession of the police at Headquarters, Georgetown, viz:—

1 Fowl Hen.

If not claimed and expenses paid, the same will be sold at public auction on Saturday, 14th January, 1911, in accordance with section 77, Ordinance 10 of 1891.

A charge of 2% will be made.

LOUIS L. KERR,
Deputy Inspector General of Police.

Police Headquarters,
Georgetown,
7th January, 1911.

Miscellaneous.

THE HAND-IN-HAND MUTUAL GUARANTEE FIRE INSURANCE COMPANY OF BRITISH GUIANA, LIMITED.

THE ninety-first half-yearly General Meeting of members is appointed to be held in the Company's Office on Wednesday, the 18th January, 1911, at 12 o'clock, noon.

By Order of the Directors.

J. SLATER,
Secretary.

Georgetown,
9th January, 1911.

Digitized by Google

NOTICE.

MEDICAL BOARD.

IN accordance with the provisions of the Medical Ordinance of 1886, I hereby give notice that I will attend at my Office, Victoria Law Courts, Georgetown, between the hours of 10 a.m. and 4 p.m. on Wednesday, 11th January, 1911, to receive the votes of those entitled to vote for the election of one person to serve on the Medical Board in the place of Dr. Ferguson whose term of service has expired.

The person elected must be duly registered under Ordinance No. 5 of 1866.

By the Medical Ordinance of 1886, it is provided that every person who is registered as duly qualified to practise medicine or surgery in the colony is entitled to vote at such election, and that any person entitled to vote who does not attend the election may vote by letter in writing signed by him and transmitted before 4 p.m. of the day on which the election is to be held.

W. F. LAW, M.D.,
Acting Surgeon General, and
Chairman, Medical Board.

Surgeon General's Office,
Georgetown, Demerara,
3rd January, 1911.

SUMMARY OF REPORTS OF ESTATES HOSPITAL FOR THE WEEK ENDING SATURDAY, 29TH OCTOBER, 1910.

	In-Patients.			Out-Patients.		
	M.	F.	T.	M.	F.	T.
Remaining from last week	770	344	1114	105	81	186
Admitted during week ...	799	267	1066	114	67	181
Discharged during week...	763	313	1076	126	78	204
Died during week... ...	17	8	25	...	...	...
Remaining at end of week	789	290	1079	93	70	163
Increase	19	..	...	...	...	
Decrease	...	54	35	12	11	23

W. F. LAW, M.D., F.R.C.S.I.,
Acting Surgeon General.

COUNTIES OF DEMERARY AND ESSEQUEBO.

LIST OF UNCLAIMED MONEYS.

A LIST of all Moneys, the proceeds of Sales of Properties under Execution which Moneys have remained unclaimed for three months and upwards prior to 30th September, 1910, published under the provisions of Section 25 of Ordinance No. 13 of 1897.

No. of Sale.	Date.	Date paid up in full.	Sold as Property of	Description of Property.	Balance Unclaimed.
	1910.	1910.			
162	8th Aug.	8th Aug.	Local Authority, *vs.* ...	E½ of E½ 3, Plaisance	$ 02
86	5th Sep.	5th Sep.	Do. do. ...	E½ of E½ 15, Beterverwagting	19
167	,,	,,	Do. do. ...	Lot 97, section B, Beterverwagting	65
168	,,	,,	Do. do. ...	E½ 36, ,, ...	05
170	,,	,,	Do. do. ...	Lot 103, section C, ,, ...	06
171	,,	,,	Do. do. ...	Private lot No. 2, Maria Johanna	15
172	,,	,,	Do. do. ...	A House and E½ 48, Agricola	1 32
172	19th Sep.	19th Sep.	Do. do. ...	Lots 160 and 161, Jones Town, Mahaica ...	02
224	8th Apr.	20th Apr.	Receiver General, *vs.* ...	E½ 203, Lacytown	63 50
440	9th May	19th May	Kalledem and C. B. Wade *vs.* ...	Part of lot 28, South Wales or Susanna's Rust ...	97
53	6th June	6th June	Town Clerk, *vs.* ...	E½ 51, Albert Town	409 72
55	,,	,,	Do. do. ...	Lot 283, Queenstown	41 38
58	,,	,,	Do. do. ...	E½ 28, Newburg	226 99
61	,,	,,	Do. do. ...	Lot 284, Queenstown	256 82
62	,,	,,	Do. do. ...	Lot 286, ,, ...	379 68
64	13th June	13th June	Georgetown Stables ...	W½ 20, Second Street	120 73
69	27th ,,	27th ,,	Garnett & Coy, *vs.* Wilson ...	A two storey building, lot 24, Belladrum ...	29 94
191	12th Sep.	12th Sep.	Manoel Figuera, *vs.* M. Ignacio ...	E½ 82, Albert Town	358 72
					$1,890 91

Registrar's Office of British Guiana, this 11th day of January, 1911.

L. C. DALTON,
Registrar.

Digitized by Google

stamp of 25 centimes or its equivalent by the Post Office of any country which adopts the scheme, and arrangements now having been completed for the participation by this colony in the International Reply Coupon System, notice is hereby given that Reply Coupons are now on sale at the General Post Office, Georgetown, at a cost of 28 centimes = .06 cents each.

Coupons issued in other countries will be exchanged in this colony for postage stamps of the value of 5 cents

A. W. SWAIN,
Postmaster General.

Licensing.

NORTH ESSEQUEBO JUDICIAL DISTRICT.

LICENSING MEETING.

NOTICE is hereby given that a Special Licensing Meeting will be held at the Magistrate's Court-room, Anna Regina, at 10.30 a.m. on Tuesday, the 17th of January, 1911, for the purpose of considering an application from Mary Gomes Camacho for the transfer of her retail spirit shop licence at Dartmouth, Essequebo, to Miguel D'Abreu.

Justices of the Peace resident in the said Judicial District are requested to attend at the time and place abovementioned.

SOUTHWELL G. T. BOURKE,
Stipendiary Magistrate,
North Essequebo Judicial District.

Anna Regina, Court-room,
6th January, 1911.

Pound Notices.

Albion Pound,
5th day of January, 1911.

THERE is impounded at the abovenamed Pound one Cream Steer, of the following description, viz:—Brand, not legible. This animal was brought to the Pound on Thursday, 29th day of December, 1910, at 5 o'clock, p.m., by John Spence for trespassing on his land at Rose Hall Village, Corentyne, Berbice. If not claimed within one week from date it will publicly sold on Thursday, 12th January, 1911, in accordance with Ordinance No. 1 of the year 1866.

P. A. HILLIMAN, Sergt. 441.
Pound Keeper.

Albion Pound,
9th day of January, 1911.

THERE is impounded at the abovenamed Pound one Brown Donkey Stallion, of the following description, viz.:—branded $\frac{C}{69}$ right hip. This animal was brought to the Pound on Monday, 2nd day of January, 1911, at 9 o'clock, a.m., by Powdar, with an authorization from P. Mitford, for trespassing on lands at Plantation Albion, Corentyne, Berbice. If not claimed within one week from date it will be publicly sold on Monday, 16th January, 1911, in accordance with Ordinance No. 1 of the year 1866.

P. A. HILLIMAN, Sgt., 441.
Pound Keeper.

Customs Notice.

THERE will be sold at the Colonial Bonded Warehouse, New Amsterdam, on Monday, the 30th day of January, 1911, at 12 o'clock, noon, the following article seized by the Police Department for breach of the Revenue Laws, to wit:—

1 parcel containing 4 ozs. 7 drms. Gange.

R. M. BURY,
Sub-Comptroller.

Custom House,
New Amsterdam,
28th December, 1910.

Revenue Notice.

DEMERARA RIVER FISCAL DISTRICT.

PERSONS desirous of applying for retail spirit shop licences for localities in the Demerara River Fiscal District for the ensuing financial year, 1911-12, are hereby notified that in accordance with the provisions of Ordinance No. 8 of 1868, such applications must be served on the undersigned in duplicate, not later than five (5) clear days before Tuesday, the 7th day of February, 1911.

C. H. E. LEGGE,
District Commissary

Commissary's Office,
Christianburg, Demerara River.
4th January, 1911.

Board of Agriculture.

BRITISH GUIANA.

NOTICE.

NOTICE is hereby given that the Cattle (Improvement of Breed) Ordinance, 1910, *comes into force on the 1st January*, 1911.

This Ordinance provides:

(*a.*) That the owner of every bull over the age of twelve months shall cause the same to be castrated, unless it has been approved by an Officer appointed by the Board of Agriculture as fit for stud purposes, and in default of so doing he shall be liable on summary conviction thereof to a penalty not exceeding ten dollars;

(*b.*) That no bull between the ages of twelve and eighteen months shall be suffered to go at large, and any person who suffers any such bull to go at large shall be liable on summary conviction thereof to a penalty not exceeding ten dollars for the first offence, and for the second or any subsequent offence to a penalty not exceeding twenty-five dollars.

(*c.*) That any person authorized by an Inspector of Police who finds any bull between the ages of twelve and eighteen months at large in any place other than an enclosed place, may enter thereon and seize such bull and take the same to the nearest pound.

By Order,
E. S. CHRISTIANI,
Acting Secretary to the Board.

28th December, 1910.

Police.

NOTICE.

THE following unclaimed property is now in possession of the police at Headquarters, Georgetown, viz:—

1 Fowl Hen.

If not claimed and expenses paid, the same will be sold at public auction on Saturday, 14th January, 1911, in accordance with section 77, Ordinance 10 of 1891.

A charge of 2% will be made.

LOUIS L. KERR,
Deputy Inspector General of Police.

Police Headquarters,
Georgetown,
7th January, 1911.

Miscellaneous.

THE HAND-IN-HAND MUTUAL GUARANTEE FIRE INSURANCE COMPANY OF BRITISH GUIANA, LIMITED.

THE ninety-first half-yearly General Meeting of members is appointed to be held in the Company's Office on Wednesday, the 18th January, 1911, at 12 o'clock, noon.

By Order of the Directors.

J. SLATER,
Secretary.

Georgetown,
9th January, 1911.

Digitized by Google

NOTICE.

MEDICAL BOARD.

IN accordance with the provisions of the Medical Ordinance of 1886, I hereby give notice that I will attend at my Office, Victoria Law Courts, Georgetown, between the hours of 10 a.m. and 4 p.m. on Wednesday, 11th January, 1911, to receive the votes of those entitled to vote for the election of one person to serve on the Medical Board in the place of Dr. Ferguson whose term of service has expired.

The person elected must be duly registered under Ordinance No. 5 of 1866.

By the Medical Ordinance of 1886, it is provided that every person who is registered as duly qualified to practise medicine or surgery in the colony is entitled to vote at such election, and that any person entitled to vote who does not attend the election may vote by letter in writing signed by him and transmitted before 4 p.m. of the day on which the election is to be held.

W. F. LAW, M.D.,
Acting Surgeon General, and
Chairman, Medical Board.

Surgeon General's Office,
Georgetown, Demerara,
3rd January, 1911.

SUMMARY OF REPORTS OF ESTATES HOSPITAL FOR THE WEEK ENDING SATURDAY, 29TH OCTOBER, 1910.

	In-Patients.			Out-Patients.		
	M.	F.	T.	M.	F.	T.
Remaining from last week	770	344	1114	105	81	186
Admitted during week ...	799	267	1066	114	67	181
Discharged during week...	763	313	1076	126	78	204
Died during week... ...	17	8	25	...	...	...
Remaining at end of week	789	290	1079	93	70	163
Increase	19	..	...	...	...	
Decrease	...	54	35	12	11	23

W. F. LAW, M.D., F.R.C.S.I.,
Acting Surgeon General.

COUNTIES OF DEMERARY AND ESSEQUEBO.

LIST OF UNCLAIMED MONEYS.

A LIST of all Moneys, the proceeds of Sales of Properties under Execution which Moneys have remained unclaimed for three months and upwards prior to 30th September, 1910, published under the provisions of Section 25 of Ordinance No. 13 of 1897.

No. of Sale	Date.	Date paid up in full.	Sold as Property of	Description of Property.	Balance Unclaimed.
	1910.	1910.			
162	8th Aug.	8th Aug.	Local Authority, *vs.* ...	E½ of E½ 3, Plaisance	$ 02
166	5th Sep.	5th Sep.	Do. do. ...	E½ of E½ 15, Boterverwagting	19
167	,,	,,	Do. do. ...	Lot 97, section B, Beterverwagting	65
168	,,	,,	Do. do. ...	E½ 36, ,, ...	05
169	,,	,,	Do. do. ...	Lot 103, section C, ,, ...	06
170	,,	,,	Do. do. ...	Private lot No. 2, Maria Johanna	15
171	,,	,,	Do. do. ...	A House and E½ 48, Agricola	1 32
172	19th Sep.	19th Sep.	Do. do. ...	Lots 160 and 161, Jones Town, Mahaica ...	02
291	8th Apr.	29th Apr.	Receiver General, *vs.* ...	E½ 203, Lacytown	63 50
40	10th May	10th May	Kalledem and C. B. Wade *vs.* ...	Part of lot 28, South Wales or Susanna's Rust ...	97
53	6th June	6th June	Town Clerk, *vs.* ...	E½ 51, Albert Town	409 72
55	,,	,,	Do. do. ...	Lot 283, Queenstown	41 38
58	,,	,,	Do. do. ...	E½ 28, Newburg	226 99
61	,,	,,	Do. do. ...	Lot 284, Queenstown	256 82
62	,,	,,	Do. do. ...	Lot 286, ,, ...	379 68
64	13th June	13th June	Georgetown Stables ...	W½ 20, Second Street	120 73
66	27th ,,	27th ,,	Garnett & Coy, *vs.* Wilson ...	A two storey building, lot 24, Belladrum ...	29 94
191	12th Sep.	12th Sep.	Manoel Figuera, *vs.* M. Ignacio ...	E½ 82, Albert Town	358 72
					$1,890 91

Registrar's Office of British Guiana, this 11th day of January, 1911.

L. C. DALTON,
Registrar.

Digitized by Google

PUBLIC HOSPITALS.—BRITISH GUIANA.

RETURN FOR THE WEEK ENDING SATURDAY, 29TH OCTOBER, 1910.

HOSPITAL AT	Remaining from last week.			Admitted.			Discharged recovered.			Discharged for other causes.			Died.			Remaining at the end of the week.			Out-patients.		
	M.	F.	T.	M.	F.	T.	M.	F.	T.	M.	F.	T.	M.	F.	T.	M.	F.	T.	M.	F.	T.
Georgetown ...	261	210	471	134	109	243	54	41	95	76	56	132	10	9	19	255	213	468	324	429	753
New Amsterdam ...	83	53	136	35	23	58	4	...	4	29	21	50	6	4	10	79	51	130	186	209	395
Suddie ...	53	22	75	11	12	23	8	2	10	5	3	8	3	2	5	48	27	75	41	49	90
Bartica ...	7	3	10	5	5	10	1	1	2	2	...	2	...	...	...	9	7	16	13	14	27
Morawhanna ...	1	1	2	5	2	7	...	...	...	...	...	...	...	...	...	6	3	9	26	9	35
Pomeroon ...	4	...	4	1	...	1	...	...	...	...	...	...	...	...	...	5	...	5	14	8	22
Arakaka ...	1	...	1	3	...	3	1	...	1	1	...	1	...	...	...	2	...	2	13	3	16
Total ...	410	289	699	194	151	345	68	44	112	113	80	193	19	15	34	404	301	705	617	721	1,338

PUBLIC ASYLUMS.

Lunatic Asylum ...	466	294	760	4	2	6	...	...	...	...	...	...	1	1	2	469	285	754	...	...	...
Leper Asylum ...	301	135	436	2		2	...	...	...	...	...	...	1	2	3	302	133	435	...	...	...
Total ...	767	419	1,186	6	2	8	...	...	...	...	...	...	2	3	5	771	418	1,189	...	...	...

PUBLIC DISPENSARIES.

DISPENSARIES AT	OUT-PATIENTS.		
	M.	F.	T.
Georgetown No. 1 ...	14	39	53
Do. No. 2 ...	27	54	81
Do. No. 3 ...	22	48	70
Medical Station, Alhouy's Town ...	39	192	231
Demerara River ...	7	6	13
Berbice do. ...	6	3	9
Upper Pomeroon River ...	7	11	18
Lower Pomeroon River ...	11	5	16
Moruca ...	20	10	30
Total ...	153	368	521

W. F. LAW, M.D., F.R.C.S.I.,
Acting Surgeon General.

GEORGETOWN, DEMERARA.—Printed and Published every *Wednesday and Saturday*, and on such Extraordinary Days as may be directed by His Excellency the Governor, by "The Argosy" Company, Limited, at their Office, Lot 35, Water Street, Robb's Town. Subscription—Four Dollars per annum; Single Copies, 4 Cents each.—Wednesday, 11th January, 1911.

Digitized by Google

Vol. XXXIII. No. 4.

65

The Official Gazette

OF BRITISH GUIANA.

Published by Authority of His Excellency the Governor.

GEORGETOWN, SATURDAY, JANUARY 14TH, 1911.

Court of Policy Notice.

HALL OF THE COURT OF POLICY,

Georgetown, Demerara,

13th January, 1911.

THE following Forms, which the Governor and Court of Policy have directed to be used in proceedings under the Crown Lands Ordinance, 1903, are hereby published for general information.

By Command,

J. HAMPDEN KING,

Clerk of the Court.

Digitized by Google

No.

BRITISH GUIANA.

Grant of Crown Land.

By His Excellency

Governor and Commander-in-Chief in and over the Colony of British Guiana, Vice Admiral and Ordinary of the same, &c., &c., &c.

WHEREAS AN APPLICATION has been duly made to me by

praying for a Grant of the tract of Crown Land situate, lying and being

in the County of and Colony aforesaid, and containing

Rhynland acres; as shown on a Diagram by Government Surveyor, dated the day of 191 , hereunto annexed a Duplicate of which Diagram, togethes with a Duplicate of this Grant, is deposited in the Office of the Department of Lands and Mines :

Digitized by Google

NOW, THEREFORE, I, in the name and on the behalf of HIS MAJESTY for and in consideration of the payment of the sum of

Dollars and cents being the purchase money of the said tract of Crown Land, do hereby grant unto the said

Heirs, Executors, Administrators, and Assigns, absolutely and for ever, the said tract of Crown Land, and all and singular, the appurtenances and privileges thereto belonging or appertaining upon and subject to the following conditions :—

1. The Grantee shall place and keep on the façade of the tract granted to on or near to each boundary paal, a board or tablet on which shall be painted in plain legible letters and figures, the name of the Grantee , the length of the façade, the compass bearings and depth of the side-line of the tract, and the number and date of the grant under which hold it ; and the Grantee shall keep such board or tablet with such inscription in good repair and shall also keep the boundary lines of the tract clear and open at all times to the inspection and satisfaction of any officer of the Department of Lands and Mines during a term of ten years from the date of the Grant.

2. The Grantee shall not transfer interest in such land or any part thereof or lease or mortgage the same except in accordance with the provisions of the Crown Lands Regulations, relating to such transfers, leases and mortgages.

3. No lease of such land or any part thereof shall in any way relieve the Grantee from the obligation of complying with the conditions to which this Grant is subject or in any way interfere with or prevent the forfeiture thereof if any such condition is not complied with, and every lease of the said land or any part thereof for any term exceeding one year shall be recorded in the Office of the Department of Lands and Mines.

4. This Grant shall not confer on the holder any right to take or obtain Mineral Oil from any deposit that may exist in or under the land now granted and all Officers of the Crown or Government and other persons thereto specially authorized by the Government shall at all times have the right to enter such land for the purpose of obtaining Mineral Oil therefrom.

If any of the preceding conditions is not complied with, this Grant may be revoked by the Government and shall thereupon cease to determine.

GIVEN under my hand and the Public Seal of the Colony at the Guiana Public Buildings, Georgetown, Demerara, this day of in the year of Our Lord One Thousand Nine Hundred and and in the Year of His Majesty's Reign.

By His Excellency's Command,

Government Secretary.

Recorded this day of 19

Commissioner of Lands and Mines.

Digitized by Google

No.

BRITISH GUIANA.

Provisional Grant of Crown Land—Homesteads.

By His Excellency

Governor and Commander-in-Chief in and over the Colony of British Guiana, Vice-Admiral and Ordinary of the same, &c., &c., &c.

WHEREAS AN APPLICATION has been duly made to me by

praying for a Grant as a Homestead of the tract of Crown Land, situate, lying, and being

in the County of and Colony aforesaid, and containing Rhynland acres, as shown on a Diagram by Government Surveyor, dated the day of 191 , hereunto annexed, a Duplicate of which Diagram, together with a Duplicate of this Grant, is deposited in the Office of the Department of Lands and Mines;

Digitized by Google

NOW, THEREFORE, I, in the name and on the behalf of HIS MAJESTY, for and in consideration of the payment of the sum of being the purchase money of the said tract of Crown Land, do hereby provisionally grant unto the said and Heirs, the said tract of Crown Land and all and singular the appurtenances and privileges thereto belonging or appertaining upon and subject to the following conditions, that is to say :—

1. The Grantee shall not alienate, sublet or mortgage interest in the land so granted or any part thereof or let the land so granted or any part thereof, without the permission of the Commissioner.

2. The Grantee shall be bound within a period of one year from the date of this Grant to erect a dwelling on the land granted, and to cultivate, or otherwise beneficially occupy, to the satisfaction of the Commissioner of Lands and Mines, or any officer of the Department of Lands and Mines deputed by the Commissioner of Lands and Mines, at least one-fifth of the whole area of the tract, and shall thereafter increase yearly the cultivated or otherwise beneficially occupied area, by at least one-tenth of the whole area of the tract until has the area of the whole tract cultivated or otherwise beneficially occupied.

3. The Grantee shall place and keep on the façade of the tract granted to on or near to each boundary paal a board or tablet on which shall be painted in plain legible letters and figures, the name of the Grantee and the number and date of the Grant under which hold it; and the Grantee shall keep such board or tablet with such inscription in good repair during a term of ten years from the date of the Grant; and shall also keep the boundary lines of the tract so far as has cultivated or otherwise beneficially occupied it clear and open at all times to inspection, to the satisfaction of any officer of the Department of Lands and Mines.

4. The Grantee shall not cease to reside or have house and usual place of abode on the land.

5. This Grant shall not confer on the holder any right to take or obtain Mineral Oil from any deposit that may exist in or under the land now granted and all Officers of the Crown or Government and other persons thereto specially authorized by the Government shall at all times have the right to enter such land for the purpose of obtaining Mineral Oil therefrom.

If any of the preceding conditions is not complied with this Grant may be revoked by the Governor and shall thereupon cease and determine, but if the said conditions are continuously complied with the Grantee shall, on the completion of the term of ten years hereinbefore mentioned, and on making the payments prescribed therefor, be entitled to receive an absolute Grant of the said tract of land.

GIVEN under my Hand and the Public Seal of the Colony, at the Guiana Public Buildings, Georgetown, Demerara, this day of in the Year of our Lord One Thousand Nine Hundred and and in the Year of His Majesty's Reign.

By His Excellency's Command,

Government Secretary.

Recorded this day of 19

Commissioner of Lands and Mines.

Digitized by Google

No.

BRITISH GUIANA.

Licence to occupy Crown Land.

CONSISTING OF LOTS FORMING PART OF A TRACT SURVEYED AND SUBDIVIDED INTO LOTS BY THE DEPARTMENT OF LANDS AND MINES.

LICENCE is hereby granted to

to OCCUPY certain CROWN LAND, situate

and containing Rhynland Acres as shewn by the Diagram hereunto annexed: for and during the term of years from the day of 191 , upon and subject to the following Conditions, namely :—

1. The Licensee shall, on the 1st day of April in each year after the date of this Licence, to pay the Commisioner of Lands and Mines in advance on behalf of the Government an annual rental of dollars and cents for the lot hereinbefore described and in default of such payment, and on the day on which it becomes due, shall, in addition, pay interest at the rate of *six per centum* per annum on the amount remaining due and unpaid, for each and every day of such default.

Digitized by Google

2. The Licensee after being placed in possession of the land shall within months have the same cleared of all bush and rubbish and shall dig drains or trenches not less than two feet in depth and two feet in width at the bottom, for carrying off surface water, in such positions as shall be indicated by the Commissioners of Lands and Mines.

3. The Licensee shall maintain such drains and shall keep the land clear of bush and in a sanitary condition to the satisfaction of the Commissioner of Lands and Mines.

4. The Licensee shall not alienate or sublet his interest in such land or any part thereof without the permission of the Commissioner of Lands and Mines.

5. This Licence shall not confer on the holder any right to take or obtain Mineral Oil from any deposit that may exists in or under the land now licensed and all Officers of the Crown or Government and other persons thereto specially authorized by the Government shall at all times have the right to enter such land for the purpose of obtaining Mineral Oil therefrom.

If any of the preceding conditions is not complied with, this Licence may be revoked by the Governor, and shall thereupon cease and determine.

DEPARTMENT OF LANDS AND MINES.

GEORGETOWN, DEMERARA,

this *day of* *191*

Commissioner of Lands and Mines.

Digitized by Google

BRITISH GUIANA.

Licence to Collect Balata, Etc.

LICENCE is hereby issued to

to collect Balata, India Rubber, and other substances of a like nature from the Forest on a certain tract of Crown Land situate

and bounded as follows (namely)—

for and during the term of years from the day of 191 , for the purpose aforesaid, subject to the following conditions, that is to say :—

1. This Licence shall be subject to the provisions of the Crown Lands Ordinance, 1903, or any other Ordinance hereafter to be passed relating to such licences, or to the collection of Balata, Rubber, and other substances of a like nature, and of any regulations passed, or hereafter to be passed, relating thereto.
2. The Licensee shall pay to the Commissioner of Lands and Mines an annual rental of twenty dollars in advance on the day of in every year during the continuance of this Licence.
3. The Licensee may surrender this Licence at the end of any year from the date of the commencement thereof upon giving month previous notice in writing intention so to do, and upon payment of the sum of five dollars for each year during which this Licence has been in force, and thereupon this Licence shall cease and determine.

Digitized by Google

4. The Licensee shall pay to the said Commissioner Royalty at the rate of cents on every pound of Balata, Rubber, or substance of a like nature collected within one month of its removal from the tract, unless the Commissioner otherwise directs.

5. The Licensee shall not transfer interest save in accordance with the Crown Lands Regulations relating to transfers, and shall not sub-let interest in the Licence or any part thereof.

6. If the Licensee employ Aboriginal Indians, shall keep a book, which shall be open at all times to the inspection of the Protector of Indians, Magistrate of the District, and of any Officer of the Department of Lands and Mines or Commissary of Taxation, and in which shall be regularly entered the name and tribe of every such Aboriginal Indian, the rate of wages allowed, and the amount paid; and all such wages shall be paid in money, except with the sanction in writing (which may be either special or general) of the Commissioner of Lands and Mines; and shall be paid (as the labourer may desire) either weekly or at the expiration of his contract, or part weekly and the remainder at the expiration of his contract.

7. The Licensee shall not give or deliver to any Aboriginal Indian whatsoever any spirituous liquor as an equivalent for or in part payment of wages, or for any work or labour done or performed or to be done or performed by uh Aboriginal Indian.

8. The Licensee shall place and keep on the façade of the tract licensed to on either side, a board or tablet on which shall be painted in plain legible letters, and figures, the name of the Licensee, the extent of the tract and the number and date and term of years of the licence under which hold it, and shall keep such board or tablet with such inscription in good repair during the continuance of the Licence.

9. The Licensee shall continuously do work on the tract thereby licensed to the satisfaction of the Commissioner of Lands and Mines, provided always that the Commissioner of Lands and Mines may give the Licensee permission in writing to cease work on the tract for such time as the Commissioner may think fit.

10. This Licence shall not confer on the Licensee the right to plant Rubber, Balata or other trees on any portion of the land hereby licensed, and the Governor hereby reserves to himself the right to Grant, Lease or Licence for any purpose whatsoever to any person any portion of the land hereby licensed and upon due notice being given to the Licensee of any Grant, Lease or Licence of any part of the lands hereby licensed, the rights of the Licensee under this Licence in or to the land so granted, leased or licensed shall immediately cease and determine.

11. If the holder of this Licence, at any time during the period for which this Licence is granted, accept a Licence to collect Balata from a Government on the frontiers of this Colony, this Licence shall *ipso facto* become forfeited.

If any of the preceding conditions is not complied with, this Licence may be revoked by the Governor, and shall thereupon cease and determine.

The Licensee must clearly understand that liable to any penalty for the breach of any of the Regulations, under Part VII, of the Crown Lands Regulations, 1910, committed by any person living on the tract now licensed or employed by in connection therewith.

DEPARTMENT OF LANDS AND MINES,

GEORGETOWN, DEMERARA,

this *day of* *191*

Commissioner of Lands and Mines.

Digitized by Google

BRITISH GUIANA.

Licence to Collect Balata, Etc.

LICENCE is hereby issued to

to collect Balata, India Rubber, and other substances of a like nature from the Forest on a certain tract of Crown Land situate

and bounded as follows (namely)—

for and during the term of years from the day of 191 , for the purpose aforesaid, subject to the following conditions, that is to say :—

1. This Licence shall be subject to the provisions of the Crown Lands Ordinance, 1903, or any other Ordinance hereafter to be passed relating to such licences, or to the collection of Balata, Rubber, and other substances of a like nature, and of any regulations passed, or hereafter to be passed, relating thereto.
2. The Licensee shall pay to the Commissioner of Lands and Mines an annual rental of twenty dollars in advance on the day of in every year during the continuance of this Licence.
3. The Licensee may surrender this Licence at the end of any year from the date of the commencement thereof upon giving month previous notice in writing intention so to do, and upon payment of the sum of five dollars for each year during which this Licence has been in force, and thereupon this Licence shall cease and determine.

Digitized by Google

4. The Licensee shall pay to the said Commissioner Royalty at the rate of cents on every pound of Balata, Rubber, or substance of a like nature collected within one month of its removal from the tract, unless the Commissioner otherwise directs.

5. The Licensee shall not transfer interest save in accordance with the Crown Lands Regulations relating to transfers, and shall not sub-let interest in the Licence or any part thereof.

6. If the Licensee employ Aboriginal Indians, shall keep a book, which shall be open at all times to the inspection of the Protector of Indians, Magistrate of the District, and of any Officer of the Department of Lands and Mines or Commissary of Taxation, and in which shall be regularly entered the name and tribe of every such Aboriginal Indian, the rate of wages allowed, and the amount paid; and all such wages shall be paid in money, except with the sanction in writing (which may be either special or general) of the Commissioner of Lands and Mines; and shall be paid (as the labourer may desire) either weekly or at the expiration of his contract, or part weekly and the remainder at the expiration of his contract.

7. The Licensee shall not give or deliver to any Aboriginal Indian whatsoever any spirituous liquor as an equivalent for or in part payment of wages, or for any work or labour done or performed or to be done or performed by uh Aboriginal Indian.

8. The Licensee shall place and keep on the façade of the tract licensed to on either side, a board or tablet on which shall be painted in plain legible letters, and figures, the name of the Licensee, the extent of the tract and the number and date and term of years of the licence under which hold it, and shall keep such board or tablet with such inscription in good repair during the continuance of the Licence.

9. The Licensee shall continuously do work on the tract thereby licensed to the satisfaction of the Commissioner of Lands and Mines, provided always that the Commissioner of Lands and Mines may give the Licensee permission in writing to cease work on the tract for such time as the Commissioner may think fit.

10. This Licence shall not confer on the Licensee the right to plant Rubber, Balata or other trees on any portion of the land hereby licensed, and the Governor hereby reserves to himself the right to Grant, Lease or Licence for any purpose whatsoever to any person any portion of the land hereby licensed and upon due notice being given to the Licensee of any Grant, Lease or Licence of any part of the lands hereby licensed, the rights of the Licensee under this Licence in or to the land so granted, leased or licensed shall immediately cease and determine.

11. If the holder of this Licence, at any time during the period for which this Licence is granted, accept a Licence to collect Balata from a Government on the frontiers of this Colony, this Licence shall *ipso facto* become forfeited.

If any of the preceding conditions is not complied with, this Licence may be revoked by the Governor, and shall thereupon cease and determine.

The Licensee must clearly understand that liable to any penalty for the breach of any of the Regulations, under Part VII, of the Crown Lands Regulations, 1910, committed by any person living on the tract now licensed or employed by in connection therewith.

DEPARTMENT OF LANDS AND MINES,

GEORGETOWN, DEMERARA,

this day of 191

Commissioner of Lands and Mines.

Digitized by Google

No.

BRITISH GUIANA.

Licence to Occupy Crown Land.

LICENCE is hereby granted to

to OCCUPY the Tract of CROWN LAND, situate

and containing Rhynland Acres, as shown by the Diagram hereunto annexed; for and during the term of years from the day of 19 upon and subject to the following Conditions, namely:—

1. The Licensee shall on the first day of April in each year after the date of this Licence, pay to the Commissioner of Lands and Mines in advance on behalf of the Government an annual rental of dollars and cents for the tract hereinbefore described, and in default of such payment on the day on which it becomes due, shall, in addition, pay interest at the rate of *six per centum* per annum on the amount remaining due and unpaid, for each and every day of such default.
2. The Licensee shall not transfer interest or any part thereof in the lands comprised in this Licence, or any of them, save in accordance with the Crown Lands Regulations, relating to such transfers, and shall not sub-let such lands or any of them except with the permission in writing of the Commissioner of Lands and Mines.
3. The Licensee shall not give or deliver to any Aboriginal Indian any spirituous liquor as an equivalent for or in part payment of wages, or for any work or labour done or performed or to be done or performed for by such Aboriginal Indian.
4. If the Licensee employs Aboriginal Indians he shall keep on the tract a book, which shall be open at all times to the inspection of the Protector of Indians, the Magistrate of the District and of any Officer of the Department of Lands Commissary of Taxation or Officer of the Police Force,

Digitized by Google

and in which shall be regularly entered the name and tribe of every such Aboriginal Indian, the rate of wages allowed, and the amount paid: and all such wages shall be paid in money, except with the sanction in writing (which may be either special or general) of the Protector of Indians; and shall be paid (as the labourer may desire) either weekly or at the expiration of his contract or part weekly and the remainder at the expiration of his contract.

5. The Licensee shall place and keep on the façade of the tract licensed to on or near to each boundary paal, a board or tablet on which shall be painted in plain legible letters and figures, the name of the Licensee . the length of the façade, the compass bearings and depth of the side-lines of the tract, and the number and date of the licence under which hold it; and the Licensee shall keep such board or tablet, with such inscription in good repair during the continuance of this Licence and shall also keep the boundary lines of the tract so far as ha cultivated or beneficially occupied it clear and open at all times to the inspection and satisfaction of any Officer of the Department of Lands and Mines.

6. The Licensee shall be bound to cultivate or otherwise beneficially occupy within a period of two years from the date of the Licence, at least one-fourth of the tract, and to maintain the same in good order, to the satisfaction of the Comssissioner of Lands and Mines, or any Officer of the Department of Lands and Mines.

7. This Licence shall not confer on the Licensee any right to take or obtain Mineral Oil from any deposit that may exist in or under the land now licensed and all Officers of the Crown or Government and other persons thereto specially authorized by the Government shall at all times have the right to enter such land for the purpose of obtaining Mineral Oil therefrom.

If any of the preceding conditions is not complied with, this Licence may be revoked by the Governor, and shall thereupon cease and determine.

DEPARTMENT OF LANDS AND MINES,

GEORGETOWN, DEMERARA,

this *day of* 19

Commissioner of Lands and Mines.

Digitized by Google

No

BRITISH GUIANA.

Licence to Occupy Crown Land.

LICENCE is hereby granted to

to OCCUPY the tract of CROWN LAND situate

and containing Rhynland Acres, as shewn by the Diagram hereunto annexed; for and during His Majesty's pleasure from the day of 19 , upon and subject to the following Conditions, namely:—

1. The Licensee shall on the first day of April in each year after the date of this Licence, pay to the Commissioner of Lands and Mines in advance on behalf of the Government an annual rental of dollars and cents for the tract hereinbefore described, and in default of such payment on the day on which it becomes due, shall, in addition, pay interest at the rate of *six per centum* per annum on the amount remaining due and unpaid, for each and every day of such default.

2. The Licensee shall not transfer interest or any part thereof in the lands comprised in this Licence, or any of them, save in accordance with the Crown Lands Regulations, relating to such transfers, and shall not sub-let such lands or any of them except with the permission in writing of the Commissioner of Lands and Mines.

3. The Licensee shall not give or deliver to any Aboriginal Indian any spirituous liquor as an equivalent for or in part payment of wages, or for any work or labour done or performed or to be done or performed for by such Aboriginal Indian.

4. If the Licensee employs Aboriginal Indians he shall keep on the tract a book, which shall be open at all times to the inspection of the Protector of Indians, the Magistrate of the District and any Officer of the Department of Lands and Mines or Commissary of Taxation or Officer of the Police Force, and in which shall be regularly entered the name and tribe of every such Aboriginal Indian, the rate of wages allowed, and the amount paid; and all such wages shall be paid in money, except with the sanction in writing (which may be either special or general) of the Protector of Indians; and shall be paid (as the labourer may desire) either weekly or at the expiration of his contract or part weekly he remainder at the expiration

Digitized by Google

5. The Licensee shall place and keep on the façade of the tract licensed to on or near to each boundary paal, a board or tablet on which shall be painted in plain legible letters and figures, the name of the licensee, the length of the façade, the compass bearings and depth of the side-lines of the tract, and the number and date of the Licence under which holds it; and the Licensee shall keep such board or tablet with such inscription in good repair during the continuance of this Licence; and shall also keep the boundary lines of the tract so far as ha cultivated or beneficially occupied it clear and open at all times to the inspection and satisfaction of any Officer of the Department of Lands and Mines.

6. The Licensee shall be bound to cultivate or otherwise beneficially occupy within a period of two years from the date of the Licence, at least one-fourth of the tract, and to maintain the same in good order, to the satisfaction of the Commissioner of Lands and Mines, or any Officer of the Department of Lands and Mines.

7. The Licensee shall, whenever required by the Government to do so, and in accordance with the terms of such requirements, construct, and maintain at expense and to the satisfaction of the Commissioner of Lands and Mines, a back dam $\frac{\text{and}}{\text{or}}$ side-line dams.

8. The Licensee shall, whenever required by the Government to do so, at own expense and to the satisfaction of the Commissioner of Lands and Mines, surround the land included in the Licence with a suitable and sufficient cattle fence and maintain the same to the satisfaction of the Commissioner of Lands and Mines.

9. This Licence shall be revocable at the pleasure of His Majesty, his heirs and successors.

10. This Licence shall not confer on the Licencee any right to take or obtain Mineral Oil from any deposit that may exist in or under the land now licensed and all Officers of the Crown or Government and other persons thereto specially authorized by the Government shall at all times have the right to enter such land for the purposes of obtaining Mineral Oil therefrom.

If any of the preceding conditions is not complied with, this Licence may be revoked by the Governor and shall thereupon cease and determine.

DEPARTMENT OF LANDS AND MINES,

GEORGETOWN DEMERARA,

this *day of* 19

Commissioner of Lands and Mines.

Digitized by Google

No.

BRITISH GUIANA.

Licence to Occupy Crown Land.

(COMPANY PATH.)

LICENCE is hereby granted to

to OCCUPY the Tract of CROWN LAND, situate

and containing Rhynland Acres, as shown by the Diagram hereunto annexed; for and during His Majesty's pleasure from the day of 19 upon and subject to the following Conditions, namely:—

1. The Licensee shall on the first day of April in each year after the date of this Licence, pay to the Commissioner of Lands and Mines in advance on behalf of the Government an annual rental of dollars and cents for the tract hereinbefore described, and in default of such payment on the day on which it becomes due, shall, in addition, pay interest at the rate of *six per centum* per annum on the amount remaining due and unpaid, for each and every day of such default.

2. The Licensee shall not transfer interest or any part thereof in the lands comprised in this Licence, or any of them, save in accordance with the Crown Lands Regulations, relating to such transfers, and shall not sub-let such lands or any of them except with the permission in writing of the Commissioner of Lands and Mines.

3. The Licensee shall not give or deliver to any Aboriginal Indian any spirituous liquor as an equivalent for or in part payment of wages, or for any work or labour done or performed or to be done or performed for by such Aboriginal Indian.

4. If the Licensee employs Aboriginal Indians he shall keep on the tract a book, which shall be open at all times to the inspection of the Protector of Indians, the Magistrate of the District and of any Officer of the Department of Lands and Mines or Commissary of Taxation or Officer of the Police Force and in which shall be regularly entered the name and tribe of every

Digitized by Google

such Aboriginal Indian, the rate of wages allowed, and the amount paid; and all such wages shall be paid in money, except with the sanction in writing (which may be either special or general) of the Protector of Indians; and shall be paid (as the labourer may desire) either weekly or at the expiration of his contract or part weekly and the remainder at the expiration of his contract.

5. The Licensee shall be bound to cultivate or otherwise beneficially occupy within a period of two years from the date of the Licence, at least one-fourth of the tract, and to maintain the same in good order, to the satisfaction of the Commissioner of Lands and Mines, or any Officer of the Department of Lands and Mines.

6. This Licence shall not confer on the Licensee any right to take or obtain Mineral Oil from any deposit that may exist in or under the land now licensed and all Officers of the Crown or Government and other persons thereto specially authorized by the Government shall at all times have the right to enter such land for the purpose of obtaining Mineral Oil therefrom.

7. The Licensee shall allow a right of way along the path to Officers of the Government and all others thereto authorized by the Government.

If any of the preceding conditions is not complied with, this Licence may be revoked by the Governor, and shall thereupon cease and determine.

DEPARTMENT OF LANDS AND MINES.

GEORGETOWN, DEMERARA,

this *day of* 19

Commissioner of Lands and Mines.

Digitized by Google

No.

BRITISH GUIANA.

Licence to cut wood on Crown Land.

LICENCE is hereby issued to

to CUT WOOD in the CROWN FOREST, on the tract of Crown Land, situate

and containing Rhynland Acres, as shewn by the Diagram hereunto annexed ; for and during the term of years from the day of 19 , upon and subject to the following conditions, namely :—

1. This Licence shall be subject to the provisions of the Crown Lands Ordinance, 1903, or of any Ordinance hereafter to be passed relating to such Licences or to the cutting of wood and of any Regulations passed or hereafter to be passed relating thereto, and every such provision and Regulations shall be observed and complied with by the Licensee and all royalty payable shall be duly paid in accordance therewith.

2. The Licensee shall on the day of in every year during the continuance of this Licence pay to the Commissioner of Lands and Mines in advance on behalf of the Government an annual rental of dollars for the tract hereinbefore described, and in default of such payment on the day on which it becomes due, shall in addition pay interest at the rate of six per centum per annum on the amount remaining due and unpaid, for each and every day of such default.

3. The Licensee shall, forthwith after having delivered the permit as required by Regulation 38 (5) of the Crown Lands Regulations 1910, pay the royalty payable on the articles specified therein at the Office of the Department of Lands and Mines or to an Officer of the Department appointed for the purpose.

Digitized by Google

4. The Licensee shall not transfer interest in the lands comprised in the Licence, or any of them save in accordance with the Crown Lands Regulations relating to transfers or sub-let such lands or any of them, except with the permission in writing of the Commissioners of Lands and Mines.

5. If the Licensee employ Aboriginal Indians, shall keep on the tract a book, which shall be open at all times to the inspection of the Protector of Indians, Magistrate of the District, and of any Officer of the Department of Lands and Mines or Commissary of Taxation, and in which shall be regularly entered the name and tribe of every such Aboriginal Indian, the rate of wages allowed, and the amount paid; and all such wages, shall be paid in money, except with the sanction in writing (which may be either special or general) of the Protector of Indians and shall be paid (as the labourer may desire) either weekly or at the expiration of his contract, or part weekly and the remainder at the expiration of his contract.

6. The Licensee shall not give or deliver to any Aboriginal Indian any spirituous liquor as an equivalent for or in part payment of wages, or for any work or labour done or performed or to be done or performed for by such Aboriginal Indian.

7. The Licensee shall place and keep on the façade of the tract licensed to on or near to each boundary paal, or at some other conspicuous place to the satisfaction of the Commissioner of Land and Mines, a board or tablet on which shall be painted in plain legible letters and figures, the name of the Licensee, the number and date and term of years of the Licence under which holds it, and the Licensee shall keep such board or tablet with such inscription in good repair during the continuance of the Licence; and shall also keep the boundary lines of the tract clear and open at all times to the inspection and satisfaction of any Officer of the Department of Lands and Mines or Commissary of Taxation.

8. The Licensee shall work the tract licensed to the satisfaction of the Commissioner of Lands and Mines.

9. This Licence shall not confer on the Licensee any right to take or obtain Mineral Oil from any deposit that may exist in or under the land now licensed and all officers of the Crown or Government and other persons thereto specially authorized by the Government shall at all times have the right to enter such land for the purpose of obtaining Mineral Oil therefrom.

If any of the preceding conditions is not complied with, this Licence may be revoked by the Governor, and shall thereupon cease and determine.

DEPARTMENT OF LANDS AND MINES,

GEORGETOWN, DEMERARA,

this *day of* 19

Commissioner of Lands and Mines.

Digitized by Google

No.

BRITISH GUIANA.

Licence to Occupy Crown Land.

(COMPANY PATH.)

LICENCE is hereby granted to

to OCCUPY the Tract of CROWN LAND, situate

and containing Rhynland
Acres, as shown by the Diagram hereunto annexed; for and during His Majesty's pleasure from the day of 19
upon and subject to the following Conditions, namely:—

1. The Licensee shall on the first day of April in each year after the date of this Licence, pay to the Commissioner of Lands and Mines in advance on behalf of the Government an annual rental of
dollars and cents
for the tract hereinbefore described, and in default of such payment on the day on which it becomes due, shall, in addition, pay interest at the rate of *six per centum* per annum on the amount remaining due and unpaid, for each and every day of such default.

2. The Licensee shall not transfer interest or any part thereof in the lands comprised in this Licence, or any of them, save in accordance with the Crown Lands Regulations, relating to such transfers, and shall not sub-let such lands or any of them except with the permission in writing of the Commissioner of Lands and Mines.

3. The Licensee shall not give or deliver to any Aboriginal Indian any spirituous liquor as an equivalent for or in part payment of wages, or for any work or labour done or performed or to be done or performed for by such Aboriginal Indian.

4. If the Licensee employs Aboriginal Indians he shall keep on the tract a book, which shall be open at all times to the inspection of the Protector of Indians, the Magistrate of the District and of any Officer of the Department of Lands and Mines or Commissary of Taxation or Officer of the Police Force and in which shall be regularly entered the name and tribe of every

Digitized by Google

such Aboriginal Indian, the rate of wages allowed, and the amount paid; and all such wages shall be paid in money, except with the sanction in writing (which may be either special or general) of the Protector of Indians; and shall be paid (as the labourer may desire) either weekly or at the expiration of his contract or part weekly and the remainder at the expiration of his contract.

5. The Licensee shall be bound to cultivate or otherwise beneficially occupy within a period of two years from the date of the Licence, at least one-fourth of the tract, and to maintain the same in good order, to the satisfaction of the Commissioner of Lands and Mines, or any Officer of the Department of Lands and Mines.

6. This Licence shall not confer on the Licensee any right to take or obtain Mineral Oil from any deposit that may exist in or under the land now licensed and all Officers of the Crown or Government and other persons thereto specially authorized by the Government shall at all times have the right to enter such land for the purpose of obtaining Mineral Oil therefrom.

7. The Licensee shall allow a right of way along the path to Officers of the Government and all others thereto authorized by the Government.

If any of the preceding conditions is not complied with, this Licence may be revoked by the Governor, and shall thereupon cease and determine.

DEPARTMENT OF LANDS AND MINES.

GEORGETOWN, DEMERARA,

this *day of* 19

Commissioner of Lands and Mines.

Digitized by Google

No.

BRITISH GUIANA.

Licence to cut wood on Crown Land.

LICENCE is hereby issued to

to CUT WOOD in the CROWN FOREST, on the tract of Crown Land, situate

and containing Rhynland Acres, as shewn by the Diagram hereunto annexed ; for and during the term of years from the day of 19 , upon and subject to the following conditions, namely :—

1. This Licence shall be subject to the provisions of the Crown Lands Ordinance, 1903, or of any Ordinance hereafter to be passed relating to such Licences or to the cutting of wood and of any Regulations passed or hereafter to be passed relating thereto, and every such provision and Regulations shall be observed and complied with by the Licensee and all royalty payable shall be duly paid in accordance therewith.

2. The Licensee shall on the day of in every year during the continuance of this Licence pay to the Commissioner of Lands and Mines in advance on behalf of the Government an annual rental of dollars for the tract hereinbefore described, and in default of such payment on the day on which it becomes due, shall in addition pay interest at the rate of six per centum per annum on the amount remaining due and unpaid, for each and every day of such default.

3. The Licensee shall, forthwith after having delivered the permit as required by Regulation 38 (5) of the Crown Lands Regulations 1910, pay the royalty payable on the articles specified therein at the Office of the Department of Lands and Mines or to an Officer of the Department appointed for the purpose.

Digitized by Google

4. The Licensee shall not transfer interest in the lands comprised in the Licence, or any of them save in accordance with the Crown Lands Regulations relating to transfers or sub-let such lands or any of them, except with the permission in writing of the Commissioners of Lands and Mines.

5. If the Licensee employ Aboriginal Indians, shall keep on the tract a book, which shall be open at all times to the inspection of the Protector of Indians, Magistrate of the District, and of any Officer of the Department of Lands and Mines or Commissary of Taxation, and in which shall be regularly entered the name and tribe of every such Aboriginal Indian, the rate of wages allowed, and the amount paid; and all such wages, shall be paid in money, except with the sanction in writing (which may be either special or general) of the Protector of Indians and shall be paid (as the labourer may desire) either weekly or at the expiration of his contract, or part weekly and the remainder at the expiration of his contract.

6. The Licensee shall not give or deliver to any Aboriginal Indian any spirituous liquor as an equivalent for or in part payment of wages, or for any work or labour done or performed or to be done or performed for by such Aboriginal Indian.

7. The Licensee shall place and keep on the façade of the tract licensed to on or near to each boundary paal, or at some other conspicuous place to the satisfaction of the Commissioner of Land and Mines, a board or tablet on which shall be painted in plain legible letters and figures, the name of the Licensee, the number and date and term of years of the Licence under which holds it, and the Licensee shall keep such board or tablet with such inscription in good repair during the continuance of the Licence; and shall also keep the boundary lines of the tract clear and open at all times to the inspection and satisfaction of any Officer of the Department of Lands and Mines or Commissary of Taxation.

8. The Licensee shall work the tract licensed to the satisfaction of the Commissioner of Lands and Mines.

9. This Licence shall not confer on the Licensee any right to take or obtain Mineral Oil from any deposit that may exist in or under the land now licensed and all officers of the Crown or Government and other persons thereto specially authorized by the Government shall at all times have the right to enter such land for the purpose of obtaining Mineral Oil therefrom.

If any of the preceding conditions is not complied with, this Licence may be revoked by the Governor, and shall thereupon cease and determine.

DEPARTMENT OF LANDS AND MINES,

GEORGETOWN, DEMERARA,

this *day of* 19

Commissioner of Lands and Mines.

Digitized by Google

No.

BRITISH GUIANA.

Licence of Occupancy for Quarrying on Crown Land.

LICENCE is hereby issued to

to

OCCUPY for the purpose of Quarrying thereon, a certain tract of Crown Land, situate

and containing Rhynland Acres

shewn by the Diagram hereunto annexed, for and during the term of

Years from the day of 19

upon and subject to the following conditions, namely:—

1. This Licence shall be subject to the provisions of any Ordinance in force at the date thereof or thereafter to be passed, relating to such licences or to quarrying, and of any Regulations at such date in force or thereafter to be passed relating thereto, and every provision and regulation shall be observed and complied with in accordance therewith.

2. The Licensee shall on the day of in every year during the continuance of this Licence, pay to the Commissioner of Lands and Mines in advance on behalf of the Government an annual rental of dollars and cents for the tract hereinbefore described, and in default of such payment on the day on which it becomes due, shall in addition pay interest at the rate of six per centum per annum on the amount remaining due and unpaid, for each and every day of such default.

3. The Licensee shall, within months from the date of this licence, begin preliminary operations under it in this Colony to the satisfaction of the Commissioner of Lands and Mines, or surrender the licence and shall within months from the said date in case shall not have surrendered the licence as herein provided, effectively begin, and thereafter continue quarrying operations.

Digitized by Google

4. The Licensee shall pay a Royalty at the rate of five cents per ton on all kaolin clay, or substance of a like nature, removed or extracted by him from the land.

5. The Licensee shall not alienate or transfer interest in the licence or any part thereof except in accordance with the Crown Lands Regulations relating to transfers, and shall not sublet the same without special permission in writing from the Commissioner of Lands and Mines.

6. If the Licensee employ Aboriginal Indians, shall keep a book, which shall be open at all times to the inspection of the Protector of Indians, Magistrate of the District, and of any Officer of the Department of Lands and Mines or Commissary of Taxation, and in which shall be regularly entered the name and tribe of every such Aboriginal Indian, the rate of wages allowed, and the amount paid: and all such wages shall be paid in money, except with the sanction in writing (which may be either special or general) of the Protector of Indians: and shall be paid (as the labourer may desire) either weekly or at the expiration of his contract; or part weekly and the remainder at the expiration of his contract.

7. The Licensee shall not give or deliver to any Aboriginal Indian whatsoever any spirituous liquor as an equivalent for or in part payment of wages, or for any work or labour done or performed or to be done or performed for by such Aboriginal Indians.

8. The Licensee shall place and keep on the façade of the tract licensed to on or near to each boundary paal, a board or tablet on which shall be painted in plain legible letters and figures, the name of the Licensee , the number and date and term of years of the licence under which hold it; and the Licensee shall keep such board or tablet, with such inscription in good repair during the continuance of the licence, and shall also keep the boundary lines of the tract clear and open at all times to the inspection and satisfaction of any Officer.

9. Blasting operations shall only be carried on between sunrise and sunset and a red flag shall be hoisted at the spot of quarrying at least five minutes before each blast.

10. This Licence shall not confer on the holder any right to take or obtain Mineral Oil from any deposit that may exist in or under the land now licensed and all Officers of the Crown or Government and all other persons thereto specially authorized by the Government shall at all times have the right to enter such land for the purpose of obtaining Mineral Oil therefrom.

If any of the preceding conditions is not complied with, this Licence may be revoked by the Governor and shall thereupon cease and determine, and any moneys deposited shall be forfeited and any moneys secured by any Bond shall forthwith become due and payable.

DEPARTMENT OF LANDS AND MINES,
GEORGETOWN, DEMERARA,

this *day of* 19

Commissioner of Lands and Mines.

Digitized by Google

No.

BRITISH GUIANA.

Agreement of Lease.

COUNTY OF

AGREEMENT of Lease under Clause 41 of the Crown Lands Regulations, 1910, made and entered into at the City of Georgetown in the County of Demerary and Colony of British Guiana this day of in the Year One Thousand Nine Hundred and between

Governor and Commander-in-Chief in, over and of the Colony of British Guiana in the name and on behalf of His Majesty the King hereinafter called "The Lessor" which term whenever the context permits or requires shall be deemed to include the successor and successors in office of

of the one part and

presently residing at
hereinafter called "The Lessee" which term whenever the context permits or requires shall be deemed to include the successors, representatives, administrators, and assigns of the said

of the other part

Witnesseth that in consideration of the rents hereinafter reserved and the covenants of the Lessee's part hereinafter contained the Lessor doth hereby demise unto the Lessee the piece or parcel of Crown Land situate

in the County of and Colony of British Guiana and bounded

Digitized by Google

as follows :-

containing
Rhynland Acres as shewn on a Diagram by
Government Surveyor, dated the day of
Nineteen hundred and and hereunto attached, to
hold the said premises unto the Lessee for the term of
years commencing from the date hereof for the purpose of cultivating rubber trees thereon and of obtaining therefrom all rubber, balata and other substances of a like nature, and all gums including balsam of copaiba and tonka beans, but without the right to take or extract from the lands hereby leased any gold, silver or other metals or any minerals or precious stones or mineral oils yielding and paying therefor and in respect therefor the rent and sums mentioned in the first part of the schedule hereto attached, with the right to erect such buildings or erections thereon as may be necessary and with all ways, rights and privileges requisite or necessary for such purpose and the Lessee doth hereby covenant with the Lessor as in the second part of the schedule is expressed and the Lessor doth hereby covenant with the Lessee as in the third part of the schedule is expressed and it is also agreed and declared by the parties hereto as in the fourth part of the said schedule is expressed, and it is declared that the said schedule shall be deemed part of these presents and be read and construed accordingly.

SCHEDULE.—PART I.

1. No rent shall be payable by the Lessee from the date of these presents until the day of Nineteen hundred and and from the day of Nineteen hundred and
the Lessee shall pay to the Commissioner of Lands and Mines or to any Officer duly authorised in that behalf an annual rent of twenty cents for each and every acre of land hereby leased until the day of Nineteen hundred and thereafter an annual rent of fifty cents for each and every acre of the land hereby leased such rent to be payable in advance on the First day of April in each and every year until the termination of the Lease, in default of the payment of the rent to be paid or any part thereof at the time fixed for payment the Lessee shall pay interest at the rate of six per centum per annum on any amount remaining due until paid.

2. The Lessee shall pay to the Commissioner of Lands and Mines or other Officer duly authorised in that behalf during the period from the date of these presents until the day of Nineteen hundred and a sum at the rate of two cents per pound on all balata, rubber or other substances of a like nature obtained from the lands hereby leased whether from indigenous or cultivated trees and a sum at the rate of one cent per pound on all

Digitized by Google

gums including balsam of copaiba and tonka beans obtained from the said land whether from indigenous or cultivated trees and the said sum shall be paid within one month after the said substances have been obtained.

PART II.

3. The Lessee shall in each year during the first ten years of the continuance of this Lease plant at least one twenty-fifth part of the area of the land hereby leased with rubber trees and the trees so to be planted shall average at least sixty to the acre. In clearing the land to be so planted the Lessee shall not destroy any bullet tree or other rubber-producing tree without the permission in writing of the Commissioner of Lands and Mines first had and obtained.

4. The Lessee shall be bound at all times during the continuance of this Lease to maintain the said cultivation in good order and in a husbandmanlike manner to the reasonable satisfaction of the Governor-in-Council or of such Officer as may be from time to time deputed by the Governor-in-Council to inspect the said cultivation.

5. The Lessee shall not transfer his interest in the land hereby leased or in any portion thereof without the permission in writing of the Governor-in-Council which permission shall not be unreasonably withheld. In the event of the Lessee being desirous of assigning his interest in the land hereby leased or any portion thereof he shall after obtaining the permission aforesaid comply with the Regulations for the time being in force relating to the transfer of licences and permissions and the provisions of the said Regulations with respect to oppositions and otherwise shall apply whenever the same are capable of application.

6. The Lessee shall not give or deliver to any Aboriginal Indian any spirituous liquor as an equivalent for or in part payment of wages for any work or labour done or performed for him by such Aboriginal Indian.

7. If the Lessee employs Aboriginal Indians he shall keep on the tract a book, which shall be open at all times to the inspection of the Protector of Indians, the Magistrate of the District and any Officer of the Department of Lands and Mines, or Commissary of Taxation or Officer of the Police Force, and in which shall be regularly entered the name and tribe of every such Aboriginal Indian, the rate of wages allowed, and the amount paid: and all such wages shall be paid in money, except with the sanction in writing (which may be either special or general) of the Protector of Indians: and shall be paid (as the labourer may desire) either weekly or at the expiration of his contract or part weekly and the remainder at the expiration of his Contract.

8. The Lessee shall place and keep on the façade of the tract of land hereby leased to him on or near to each boundary paal a board or tablet on which shall be painted in plain legible letters and figures the name of the Lessee, the length of the façade, the compass bearings and depths of the side-lines of the tract, and the number and date of the lease under which he holds it, and shall keep such boards or tablets with such inscriptions in good repair during the continuance of this Lease and shall at all times during the continuance of this Lease keep the boundary lines of the tract so far as he has cultivated or beneficially occupied clear and open to the reasonable satisfaction of the Commissioner of Lands and Mines or any other officer duly authorised in that behalf.

9. The Lessee shall pay the cost of preparing this lease and recording same in the Registrar's Office of British Guiana and shall deliver a certified copy thereof to the Commissioner of Lands and Mines.

PART III.

10. The Lessor binds and obliges himself at the request in writing of the Lessee at any time after the day of Nineteen hundred and provided this Lease is still in force, and the covenants and conditions to be complied with by the Lessee have been duly complied with to grant to the Lessee absolutely the land hereby leased at the rate of four dollars per acre and on payment of the purchase money and of all fees payable

Digitized by Google

under any law or regulations in force to give to the Lessee an absolute grant of the land so purchased in the form and subject to the conditions as provided in any law or regulations for the time being in force relating to the absolute grants of Crown Lands.

PART IV.

11. It shall be lawful for any Officer of the Government authorised in that behalf by the Lessor or the Commissioner of Lands and Mines to enter upon the land hereby leased at such times as may be reasonable but not exceeding four times in any one year to inspect the cultivation of rubber trees and the boundary lines, boards, tablets and paals placed thereon.

12. In the event of any rent or sum of money hereby reserved or any part thereof remaining unpaid for the space of fifteen days after the date appointed for the payment thereof or if any breach should be committed of any of the covenants herein on the Lessee's part contained then in any of the said cases the Lessor may enter in and upon the premises hereby demised and the same have again, repossess and enjoy as in his former estate without compensation to the Tessee or his aforesaids who shall thereupon cease to have any interest or right in the piece or parcel of land so taken possession of or in the trees or buildings or erections cultivated or erected by him thereon.

13. Nothing herein contained shall be deemed to deprive the Lessor or the Commissioner of Lands and Mines of the right at all times to grant mining privileges and the right to construct railways, roads and canals through, over and on the land hereby leased and to grant concessions for such purposes during such time as this lease may be in force reserving to the Lessee the right to compensation from the Government in the event of the construction by them of any railway, roads and canals and to compensation from the grantees in the event of concessions being granted for the purposes of mining, railways, roads and canals for any loss or damage, occasioned to the Lessee by such mining or by the construction of such railway, roads and canals through, over and on the said land. provided that after such land shall have been absolutely granted to the Lessee it shall be in all respect without exception in the same position and subject to the same laws and regulations as private lands

14. The Lessee paying the rent and other sums of money hereby reserved and performing all the covenants and conditions to be by him observed and fulfilled shall and may peaceably and quietly possess and enjoy the premises hereby demised without any undue interference by the Lessor or any person claiming to be lawfully acting under him.

In witness whereof the parties hereto have signed these presents at the City of Georgetown in the County and Colony aforesaid, the day and year first above written.

Digitized by Google

Digitized by Google

No.

BRITISH GUIANA.

_____ 19

Per Craft

No.

Under charge of

Destination

Timber

Shingles

Vat Staves

Paling Staves

Tacouba Posts

Hardwood Beams

Do. Spars

Shovel Sticks

Wattles

Hackia and other Sticks

Charcoal Bags Brls.

Firewood Cords Pcs.

Bark Bags

"The Argosy" Company, Limited, Printers.—G.C.

No.

BRITISH GUIANA.

PERMIT TO REMOVE TIMBER, ETC.

(Clause 38 (1) of Crown Lands Regulations, 1910.)

I HEREBY certify that I have this _____ day of _____ 19____ permitted the undermentioned articles to be taken from the tract of Crown Land, situate _____

_____

_____

_____

_____

_____

held under Licence No. _____ for Wood-cutting purposes and to be conveyed by Craft _____ No. _____ under the charge of _____ to _____

Timber _____ Cubic feet.

Shingles _____ M.

Vat Staves _____ Feet in length.

Paling Staves _____ Do.

Tacouba Posts _____ Do.

Hardwood Beams _____ Feet in length and Diameter.

Do. Spars _____ Do.

Shovel Sticks No. _____

Wattles No. _____

Hackia and other Sticks No. _____

Charcoal _____ Bags _____ Barrels.

Firewood _____ Cords _____ Pieces.

Bark _____ Bags.

No. _____

_____

Licensed Woodcutter.

Digitized by Google

Government Station.

The articles mentioned in this Permit, to the best of my belief, have been obtained from the tract referred to therein.

Dated this day of 19

Government Officer in Charge.

Government Station.

I am satisfied that the quantities of articles mentioned in this Permit are correct

Dated this day of 19

Government Officer.

Digitized by Google

No.

BRITISH GUIANA.

19

Under Charge of

Destination

Balata Lbs.

Rubber. Lbs.

"The Argosy" Company, Limited, Printers.— G.C.—R

No.

BRITISH GUIANA.

PERMIT TO REMOVE BALATA AND RUBBER.

(Under Clause 47 (1) Crown Lands Regulations, 1910.)

I HERERY certify that I have this day of 19 permitted the undermentioned articles to be taken from the tract of Crown Land situate

and held by under Licence No. dated day of 19 for Balata and Rubber collecting purposes and to be conveyed under the charge of to

Balata Lbs.

Rubber Lbs.

Licensee.

Digitized by Google

Government Station.

The articles mentined in this Permit, to the best of my belief, have been obtained from the tract referred to therein.

Dated this day of 19

Government Officer in Charge.

Government Station.

I am satisfied that the quantities of articles mentioned in this Permit are correct.

Dated this day of 19

Government Officer.

Digitized by Google

PERMISSION

(Under Clause 65 of the Crown Lands Regulations, 1910.)

No.

Granted to

o

Date of Issue

Date of Expiry

Digitized by Google

"The Argosy" Company, Limited, Printers.—G.C.

PERMISSION

(Under Clause 65 of the Crown Lands Regulations, 1910.)

No.

PERMISSION is hereby granted

to

to

Department of Lands and Mines this day of

19 to remain in force until

Commissioner of Lands and Mines.

No.

BRITISH GUIANA.

PERMISSION TO OCCUPY CROWN LAND FOR DEPOT.

Clause 67 (2) Crown Lands Regulations, 1910.

Name

.....Licence.

No.....

A tract of Crown Land not exceeding five acres, situate

Date of issue

"The Argosy" Company, Limited, Printers.—G.C.

No.

BRITISH GUIANA.

PERMISSION TO OCCUPY CROWN LAND FOR DEPÔT.

(Under Clause 67 (2) Crown Lands Regulations, 1910.)

PERMISSION is hereby granted to the holder of Licence No. of 19 to occupy for year , for the purposes of erecting houses for storing goods, dropping timber, depositing shingles or any other article which is licensed to procure from the tract above-mentioned, and also to cultivate any portion thereof for the support of and labourers, a tract of Crown Land not exceeding five acres, situate

at an annual rental of dollar payable in advance.

Department of Lands and Mines, this day of 19

Commissioner of Lands and Mines.

Digitized by Google

No.

BRITISH GUIANA.

PERMISSION TO CONSTRUCT AND USE A TIMBER PATH.

Clause 67 (1) Crown Lands Regulations, 1910.

Name

Woodcutting Licence. { **No.** / **Date** / **Term** / **Area** / **Situation**

Extending from

Date of Issue.

"The Argosy" Company, Limited, Printers.—G.C.

No.

BRITISH GUIANA

PERMISSION TO CONSTRUCT AND USE A TIMBER PATH.

(Under Clause 67 (1) Crown Lands Regulations, 1910.)

PERMISSION is hereby granted to the holder of Licence No. of 19 to construct and use for year for the purpose of facilitating the transportation of any article obtained from the said tract of Crown Laud, a Timber or Cart Path extending

at an annual rental of dollar payable in advance.

Department of Lands and Mines, this day of 19

Commissioner of Lands and Mines.

Digitized by Google

Digitized by Google

Proclamation.

BRITISH GUIANA.

By His Excellency Sir FREDERIC MITCHELL HODGSON, Knight Commander of the Most Distinguished Order of Saint Michael and Saint George, Governor and Commander-in-Chief in and over the Colony of British Guiana, Vice-Admiral and Ordinary of the same, &c., &c., &c.

L.S.

F. M. HODGSON,
Governor.

WHEREAS I have received a despatch, dated the 20th day of December, 1910, from His Majesty's Secretary of State for the Colonies, informing me that His Majesty will not be advised to exercise his power of disallowance in respect of the following Ordinance, vizt. : No. 16 of the year 1910, entitled :

"An Ordinance to improve the Breed "of Cattle."

I DO HEREBY Proclaim and make known the same to the Inhabitants of this Colony.

Given under my Hand and the Public Seal of the Colony, at the Guiana Public Buildings, Georgetown, Demerara, this 11th day of January, 1911, and in the first year of His Majesty's Reign.

GOD SAVE THE KING !

By His Excellency's Command,

CHARLES T. COX,
Government Secretary.

Militia and Volunteer Orders.

BY COLONEL G. C. DE RINZY,
Commandant, British Guiana Local Forces,
Headquarters, Georgetown.
13th January, 1911.

CHURCH PARADE.

ARTILLERY AND VOLUNTEERS.

1. The Artillery and Volunteer Companies, together with the Band, will parade at Brickdam Police Headquarters at 10.15 a.m. on Sunday, the 22nd instant, and march to St. George's Cathedral for Divine Service.

Dress :—Artillery, Undress Blue, Helmets, Plate, Ball and Chain. Side Arms not to be carried.

Volunteers :—Dress, Review Order, Helmets. Side Arms and Bandoliers will not be worn.

ARTILLERY.

DUTIES.

2. N.C. Officers on duty for the ensuing week :—Sergt. McInroy and Corpl. Wishart.

Next for duty :—Sergt. McPherson.

PARADES.

3. The following is the detail of parades for the ensuing week :—

Monday, 5 p.m.—Squad Drill. (Fort).
Tuesday, 5 p.m.—Carbine Exercises. (Eve Leary).
Thursday, 5 p.m.—Squad Drill. (Fort.)
Friday, 5 p.m.—Squad Drill. (Paid.)

RESUMPTION OF DUTY.

4. Captain C. Richter having reported his return to the colony from leave of absence on the 11th instant, will resume command of the Artillery Company accordingly.

5. The undermentioned man having completed his original period of service has been struck off the strength and transferred to the Reserve :—

No. 2192 Gr. Forshaw.

He is hereby directed to return his uniform and equipment to the Quarter Master Store not later than the 20th instant.

RE-ENROLMENT ON COMPLETION OF ENGAGEMENT.

6. The undermentioned N.C. Officers and men are hereby warned that their term of service expires on the dates opposite their names, and if they do not come forward and re-enrol before the completion of their time they will be transferred to the Reserve :—

1232 Sergt. Webber,	18. 1. 11
2201 Gr. Gale,	22. 1. 11
2113 Corpl. Abraham,	24. 1. 11
2235 Gr. Lord, C. H.	4. 2. 11
2234 Gr. Wight, F.	4. 2. 11
2236 Gr. Craig.	18. 2. 11

RE-ENROLMENT.

7. The undermentioned man having completed his original period of service has been permitted to re-enrol for a further period of 3 years :—

No. 1023 Gr. R. S. Moe.

INFANTRY.

STRENGTH.

8. The undermentioned men having enrolled for service with No. 7 Company are taken on the strength and allotted Regimental Numbers :—

No. 2337 Pte. A. Khan,
No. 2338 Pte. Romney.

C. A. F. L. SERVICE MEDAL.

9. His Excellency the Governor and Commander-in-Chief will present the C. A. F. L. Service Medal to Major Mittelholzer at the conclusion of the Church Parade on Sunday, the 22nd instant, in the Brickdam.

SWETTENHAM CUP COMPETITION.

10. There will be practice shoots for the Swettenham Cup Competition on Thursday and Saturday, the 19th and 21st instant, commencing at 4 p.m.

The Range will be open for members of the Volunteer Rifle Club on Saturday, the 21st instant.

BAND PROMOTION.

11. To be 3rd Class Bandsman :—

No. 2280 Apprentice W. Field, to take effect from the 1st instant.

VOLUNTEERS.

PARADES.

12. The following is the detail of parades for the ensuing week :—

Tuesday, 5.15 p.m.—"A" and "B" Companies will parade at Eve Leary Barracks for Company Drill.

DIAMOND COMPANY.

13. The Diamond Company, B. G. Volunteers, will parade at the Brickdam at 10.15 a.m. on Sunday, the 22nd instant, and march to St. George's Cathedral for Divine Service.

RECRUITS.

14. Recruits of "A" and "B" Companies will parade at Eve Leary Barracks at 5.15 p.m. on Tuesday, the 17th instant, for Arm Drill.

H. S. WALKER, Captain,
Adjutant, Local Forces.

Transports and Mortgages.

Counties of Demerary and Essequebo.

28TH JANUARY, 1911.

(FIRST PUBLICATION.)

THE following TRANSPORTS and MORTGAGES are intended to be passed before one of Their Honours the Judges of the Supreme Court of British Guiana on any day after Saturday, the 28th day of January, 1911, which such Judge shall be pleased to appoint, viz :—

1. By Francis Lopes, bachelor, of Pouderoyen village, West Bank, Demerary, in his quality as a legatee under the last will and testament of Christina Gonsalves, born Peketly, deceased, and by the said Francis Lopes and Esther or Hesta White, widow, also of Pouderoyen village, west bank, Demerary, as the sole heirs, *ab intestato*, of Antonio Gonsalves Pequeno, deceased, and of Jane Seasfream, born Peketly, widow, deceased, the said Antonio

Digitized by Google

Gonsalves Pequeno, and Jane Seastream; being also legatees under the will of the said Christina Gonsalves, who was the sole heiress under the will of her husband, John Gonsalves, junior, deceased, who was one of the heirs under the will of his father, John Gonsalves, senior, deceased, and the sole heir, *ab iutestato*, of his mother, Rufina Maria Gonsalves, deceased, and by the said Esther or Hesta White, as having a life interest in the hereinafter described property, by and under the will of the said Christina Gonsalves, deceased, TRANSPORT of the west half of lot E, part of the south half of Plantation Klien Pouderoyen, *cum annexis*, situate on the west bank of the river Demerara, in the colony of British Guiana, the said lot being shown on a diagram by the Sworn Land Surveyor Henry Rainsford, dated 27th of July, 1852, and deposited in the Registrar's Office of the counties of Demerary and Essequebo on the 29th July, 1852, without the buildings thereon,—to and in favour of John Sobers, of the Constabulary Depôt, Georgetown,

2. By Guptar Sing, male East Indian immigrant, No. 204, ex *Plassey*, 1880, of Plantation Het Vergenoegen, west coast, Demerara, TRANSPORT of lot number 26 (twenty-six), section B, part of the Plantation Het Vergenoegen, *cum annexis*, situate, lying and being on the west coast of the county of Demerary, in the colony of British Guiana, bounded on the east by Plantation Tuschen-de-Vrienden, on the west by Plantation Philadelphia, on the north by the Atlantic and on the south by Government lands, the said lot being laid down and defined on a plan of a portion of the front lands of the Plantation Vergenoegen, *cum annexis*, made by James A. P. Bowhill, Sworn Land Surveyor, dated 20th April, 1907, and deposited in the Registrar's Office of British Guiana on the 26th day of September, 1907,—to and in favour of Sanichar, male, B.R., No. 82 of 1886, of Barnwell, West Coast, Demerary.

3. By Sukhrani, female, No. 38,631, ex *Sheila*, 1888, singlewoman and Dhirajea, No. 38,258, ex *Sheila*, 1888, the wife of Jagat, male, No. 57,224, ex *Brenda*, 1892, of Plantation Lusignan, East Coast, Demerary, in their quality as the heiresses under the last will and testament of Ramruttumputtuck, male, No. 146, *Casual*, 1888, deceased, TRANSPORT of a tract of land part of a certain piece of land situate on the right bank of the Mahaica creek, in the county of Demerary and colony of British Guiana, commencing at a point 5 roods above a tract in the occupancy of Russolbocus, and extending upwards in façade S. 5° 38' W. 100 roods, by a mean depth S. 84° 22' E. 75 roods, and containing 250 acres as shown on a diagram thereof by F. U. Tronchin, acting Government Surveyor, dated 11th May, 1897, and attached to the original grant of the said piece of land, the said tract of land hereby transported being 30 roods façade commencing at a point 30 roods from the northern boundary of the said piece of land and extending in a southerly direction by the full depth of the said piece of land, subject to the conditions of the said grant, —to and in favour of the said Jagat.

4. By the Colony of British Guiana, TRANSPORT of sub-lot H, of lot number 1 (one), south section of Government land in Canal No. 2, said lot being laid down and defined on a plan of certain portions of Government land in Canals 1 and 2 Polder, in the county of Demerara and colony of British Guiana, by Frank Fowler, acting Crown Surveyor, dated 28th March, 1902, and deposited in the Registrar's Office on the 6th May, 1902,—to and in favour of James Thorrington, of Canals 1 and 2 Polder, aforesaid.

5. By Jelabish, female, East Indian immigrant, No. 19,632, ex *The Bruce*, 1884, widow, Raghoonandun, male, No. 19,829, ex *The Bruce*, 1884 and Raghunath, male, No. 19,830, ex *The Bruce*, 1884, all of Plantation Uitvlugt, West Coast, Demerary, TRANSPORT of lots numbers 13 (thirteen) and 14 (fourteen), section A, parts of Plantation Het Vergenoegen, *cum annexis*, situate, lying and being on the west coast of the county of Demerary, in the colony of British Guiana, bounded on the east by Plantation Tuschen-de-Vrienden, on the west by Plantation Philadelphia, on the north by the Atlantic and on the south by Government lands, the said lots being laid down and defined on a plan of a portion of the front lands of Plantation Vergenoegen, *cum annexis*, made by James A. P. Bowhill, Sworn Land Surveyor, dated 20th April, 1907, and deposited in the Registrar's Office of British Guiana on the 26th day of September, 1907,—to and in favour of Samuel Ebenezer Pollard, of Plantation Tuschen, West Coast, Demerara.

6. By Antonio Ferreira Cabral, of Vergenoegen, West Coast, Demerara, in his quality as the sole executor under the last will and testament of Maria de Freitas, deceased, who was the sole heiress under the last will and testament of Antonio de Freitas, deceased, to whom she was married in community of goods, TRANSPORT of lot number 1 (one), part of the plantation or estate called Vreed-en-Hoop, *cum annexis*, situate on the west bank of the river Demerary, in the county of Demerary, in the colony of British Guiana, said lot number 1 (one), being laid down and defined on a plan made by the Sworn Land Surveyor E. Chalmers, dated 9th July, 1898, and deposited in the Registrar's Office of British Guiana on the 12th of January, 1900, with the buildings and erections thereon,—to and in favour of Joao Rodrigues Tranquada, Junior, of Pouderoyen Village, West Bank, Demerara river.

7. By Mary Jane Quail, spinster, of Takatu, colony of British Guiana, TRANSPORT of the west half of lot number 336 (three hundred and thirty-six), situate in South Cumingsburg District, in the city of Georgetown, with all the buildings and erections thereon,—to and in favour of Matilda Jardim, the wife of John Gonsalves Jardim, both of 337, East Street, Georgetown.

8. By Julia Augusta Gomes, assisted as far as need be by her husband, Joseph Alfred Gomes, TRANSPORT of lot number 23 (twenty-three), in that part of Georgetown called Lacytown, as laid down and defined on the plan of the Town Districts, situated on the lands of the Vlissengen estate, made by the Sworn Land Surveyor Luke M. Hill, dated 17th June, 1879, and deposited in the Registrar's Office of the counties of Demerary and Essequebo on the 1st of November, 1879, said plan having been approved of by the Governor and Court of Policy on the 22nd September, 1879, and deposited in the Registrar's Office aforesaid, in pursuance of the provisions of section 64 of Ordinance No. 2 of the year 1876, said lot number 23 (twenty-three) being subject to the lien of the Receiver General of British Guiana, and subject also to a First Mortgage passed on the 2nd May, 1908, in favour of the Hand-in-Hand Mutual Guarantee Fire Insurance Company of British Guiana, Limited, with all the buildings and erections thereon,—to and in favour of Anthony Nepomeceno De Santos, of 75, Main Street, Georgetown.

9. By the Local Government Board of British Guiana, TRANSPORT of east half of lot number 34 (thirty-four), south side, Craig back lands, being a part and portion of that piece of land, situate on the east bank of the Demerara river, in the county of Demerara, being the back lands of Plantation Craig and Good Success, more particularly shown and delineated on the plan signed by James Allen Purser Bowhill, Esquire, acting Commissioner of Lands and Mines, dated 13th June, 1907, and deposited in the Registrar's Office of British Guiana on the 17th July, 1907,—to and in favour of Boodwah, male East Indian creole, No. 54, 1874, of Grove Village, East Bank, Demerara.

10. By the Local Government Board of British Guiana, TRANSPORT of lot number 41 (forty-one), south side, Craig back lands, being a part and portion of that piece of land, situate on the east bank of the Demerara river, in the county of Demerara, being the back lands of Plantation Craig and Good Success, more particularly shown and delineated on the plan signed by James Allen Purser Bowhill, Esquire, acting Commissioner of Lands and Mines, dated 13th June, 1907, and deposited in the Registrar's Office of British Guiana, on 17th July, 1907,—to and in favour of Maniran, female East Indian, No. 79, *Casual*, 1894, of Grove Village, East Bank, Demerara.

11. By The Local Government Board of British Guiana, TRANSPORT of lot number 48 (forty-eight), south side, Craig back lands, being a part and portion of that piece of land situate on the east bank of the Demerara river, in the county of Demerara, being the back lands of Plantation Craig and Good Success, more particularly shown and delineated on the plan signed by James Allen Purser Bowhill, acting Commissioner of Lands and Mines, dated 13th June, 1907, and deposited in the Registrar's Office of British Guiana on 17th July, 1907,—to and in favour of Nathaniel Flushing and Montolah, male East Indian, B.R., 576, 1873, both of Grove Village, East Demerara.

12. By Joao Vieira Caetano, of Albert Street, Georgetown, and Jose Coelho Menezes, of Tuschen, West Coast, Demerara, in their quality as the joint attorneys in this colony of John Gomes, otherwise known as and called Joao Gomes, TRANSPORT of, *firstly*, the east half of lot number 85 (eighty-five), in that part of Georgetown called Lacytown, as laid down and defined on the plan of the Town Districts, situated on the lands of the Vlissengen estate, made by the Sworn Land Surveyor Luke M. Hill, dated 17th June, 1879, and deposited in the Registrar's Office of the counties of Demerary and Essequebo on the 1st of November, 1879, said plan having been approved of by the Governor and Court of Policy on the 22nd of September, 1879, and deposited in the Registrar's Office aforesaid, in pursuance of the provisions of section 64 of Ordinance No. 2 of the year 1876, with all the buildings and erections thereon; subject to the lien of the Receiver General of British Guiana, and *secondly*, lot number 71 (seventy-one), in

Digitized by Google

that part of Georgetown called Lacytown, as laid down and defined on a map of the several wards of the city of Georgetown, situate on the Vlissengen estate made by the Sworn Land Surveyor William Hayley, dated January, 1877, and deposited in the Registrar's Office of the counties of Demerary and Essequebo on the 24th July, 1878, the said map having been approved of by the Governor and Court of Policy on the 22nd of September, 1879, and deposited in the Registrar's Office aforesaid, in pursuance of the provisions of section 64 of Ordinance No. 2 of the year 1876, with all the buildings and erections thereon, subject to the lien of the Receiver General of British Guiana,—to and in favour of Augustinho Vieira Caetano, of 35, Lacytown, Georgetown.

13. By Ezekiel Harry, of Bagot's Town, East Bank, Demerary River, as one of the heirs under the last will and testament of Pompey Prince, deceased, TRANSPORT of an undivided half part or share (½) of and in a piece of land, part of Plantation Arcadia, situate in Canal No. 3 (three), east bank of the river Demerary, known on a diagram thereof by the Sworn Land Surveyor William Dickson, dated 7th of November, 1845, deposited in the Registrar's Office of the counties of Demerary and Essequebo on the 17th of April, 1847, as lot number 8 (eight),—to and in favour of Peter Job, of Arcadia, aforesaid.

14. By Antonio Gonsalves Branco, of lot 29, Green street, Georgetown, TRANSPORT of lot number 38 (thirty-eight), situate in Charlestown, in the city of Georgetown, in the county of Demerary, with all the buildings and erections thereon,—to and in favour of Francis Vieira, of lot 174, Charlotte street, Georgetown.

15. By Cyril Chapman Griffith, of lot 153, James Street, Albouystown, Georgetown, TRANSPORT of an undivided third part or share of and in west quarter of Pln. Geneve situate in Canals Nos. 1 (one) and 2 (two), Polder, on the west bank of the river Demerary, in the county of Demerary and colony of British Guiana, the said plantation being subject to Polder rate with right to the proprietors of said western quarter to drain through the remaining portion of the said plantation and through the koker on the easternward portion of the said plantation on condition of contributing one-fourth of the expense in keeping the said koker in good order and repair,—to and in favour of Samuel U. Ming, of 71, Breda Street, Georgetown.

16. By John Davidson, of LaRetraite, west bank, Demerary, TRANSPORT of the north half of lot No. 25 (twenty-five), part of Plantation LaRetraite situate on the west bank of the river Demerary, in the county of Demerary and colony of British Guiana, said lot being laid down and defined on a diagram by the Sworn Land Surveyor A. Buchanan, dated 20th July, 1841, and deposited in the Registrar's Office of the counties of Demerary and Essequibo on the 18th August, 1848, with the buildings and erections thereon,—to and in favour of Nathaniel Brathwaite, of LaRetraite, aforesaid.

17. By Albert Delph, of lot 233, South Road, Bourda, Georgetown, TRANSPORT of, *firstly*, west half of lot number 203 (two hundred and three) in Lacytown district, in the city of Georgetown, in the county of Demerary and colony of British Guiana, with all the buildings and erections thereon, and, *secondly*, lot number 25 (twenty-five), in that part of Georgetown called Lacytown, as laid down and defined on the plan of the Town districts, situated on the lands of the Vlissengen estate made by the Sworn Land Surveyor Luke M. Hill, dated 17th June, 1879, and deposited in the Registrar's Office of the counties of Demerary and Essequebo on the first of November, 1879, said plan having been approved of by the Governor and Court of Policy on the 22nd September, 1879, and deposited in the Registrar's Office aforesaid, in pursuance of the provisions of section sixty-four of Ordinance No. 2 of the year 1876, with all the buildings and erections thereon, subject to the lien of the Receiver General of British Guiana,—to and in favour of John Pedro Santos, of 75, Main Street, Georgetown.

18. By Francis Vieira, of 174, Charlotte street, Georgetown, a FIRST MORTGAGE on lot number 38 (thirty-eight), situate in Charlestown, in the city of Georgetown, in the county of Demerary, with all the buildings and erections thereon,—to and in favour of Joao Pedro Santos, of 75, Main street, Georgetown.

19. By Brathwaite Humphrey Davidson, of 92, Laluni Street, Queenstown, in the city of Georgetown, a FIRST MORTGAGE on lot No. 92 (ninety-two), in that part of Georgetown called Queenstown Ward, as laid down and defined on a plan of the District situate on the lands of the Thomas Estate, made by the Sworn Land Surveyor Luke M. Hill, C.E., dated 1st September, 1887, and deposited in the Office in Georgetown of the Registrar of the colony of British Guiana on the 7th day of April, 1888, in pursuance of the provisions of section six of Ordinance 2 of 1887 said lot number 92 (ninety-two) being subject to the By-laws and Regulations passed by the Mayor and Town Council on the 15th May, 1888, and sanctioned by the Governor and Court of Policy on the 10th July, 1888,—to and in favour of The British Guiana Building Society, Limited, of lots Nos. 1, 2 and 3, High Street, Georgetown.

Registrar's Office of British Guiana, Georgetown, Demerary, this 13th day of January, 1911.

L. C. DALTON,
Registrar.

Counties of Demerary and Essequebo.

21ST JANUARY, 1911.

[SECOND PUBLICATION.]

THE following TRANSPORTS and MORTGAGES are intended to be passed before one of Their Honours the Judges of the Supreme Court of British Guiana on any day after Saturday, the 21st day of January, 1911, which such Judge shall be pleased to appoint, viz.:—

1. By Antonio Juliao Sardinha Da Silva, of Pomona, Essequebo, TRANSPORT of an undivided half of an undivided third part or share of Plantation Aberdeen, situate on the Aroabische or Essequebo Coast, in the county of Essequebo, and colony of British Guiana,—to and in favour of Thomas Augustus Joseph, of the Pharmacy, Airy Hall, Essequebo.

2. By Thomas Augustus Joseph, of the Pharmacy, Airy Hall, Essequebo, a FIRST MORTGAGE on an undivided half of an undivided third part or share of Plantation Aberdeen, situate on the Aroabische or Essequebo Coast, in the county of Essequebo, and colony of British Guiana,—to and in favour of Manoel Gonsalves Jardim, of Zorg, Essequebo.

3. By Bento Pereira, of Agricola Village, East Bank, Demerary, TRANSPORT of an undivided half part or share (½) of and in the west quarter of lot number 40 (forty), part of that part of Plantation Rome, now known as the Village of Agricola, in the county of Demerary and colony of British Guiana, and an undivided half part or share of and in the buildings and erections thereon,—to and in favour of Manoel Ferreira, of Agricola Village aforesaid, the proprietor of the other undivided half part or share of and in the above-described property.

4. By Feliciano Gomes Faria, of Beterverwagting Village, East Coast, Demerary, a FIRST MORTGAGE on *firstly*, west half of west half of lot number 56 (fifty-six), section B, in the Village of Beterverwagting, in the county of Demerary, and colony of British Guiana, and on all the buildings and erections thereon; *secondly*, all and singular the stock-in-trade, good-will, goods, wares, merchandise, furniture, fittings, fixtures, utensils, articles and further appurtenances of every description, book and other debts, assets and choses in action of the business now or hereafter carried on by the mortgagor as a rum-shop at Beterverwagting Village, East Coast, Demerary, in the colony of British Guiana on the said premises firstly described and whether carried on on the said premises or elsewhere in the said colony and on all the stock-in-trade, good-will, goods, wares, merchandise, furniture, fittings, fixtures, utensils, articles and further appurtenances of every description, book and other debts, assets and choses in action which may hereafter be brought in or taken into the said provision business in addition to those at present existing or in substitution therefor or which may be or may become due to the Mortgagor hereafter in connection with the said business whether carried on upon the said premises or elsewhere in the said colony,—to and in favour of Joao Gomes D'Aguiar, of Portugal.

5. By The Plantation Leonora, Limited, TRANSPORT of *firstly*, Plantation Leonora, situate in the parish of Saint Luke, west coast Demerary, with all its cultivation, buildings, machinery and other appurtenances of every description; *secondly*, Plantation Edinburgh, situate in the parish of Saint Luke, west coast, Demerary, with all its cultivation, buildings, machinery and other appurtenances of every description; *thirdly*, Plantation Greenveldt, *cum annexis*, situate on the west sea coast of the county of Demerary between Plantations Edinburgh and Leonora, save and except such parts or portions of the said several plantations as have been transported or have been sold but not yet transported to other parties; *fourthly*, Plantation Anna Catharina, situate on the west sea coast of the county of Demerary, with all its buildings, cultivation, machinery and further appurtenances save and except such parts or portions of the said plantations as have been transported or as have been sold but not yet transported to other parties; *fifthly*, the sugar

Digitized by Google

plantation or estate formerly called and known by the name of Plantation Vrees-en-Hoop, but now called and known by the name of Stewartville, situate, lying and being on the west sea coast of the county of Demerary, save and except such parts, portions or lots of said plantation as have been heretofore transported to other parties and also save and except such parts, portions or lots of said plantation as have heretofore been sold but not yet transported with all the lands, cultivation, buildings, erections, machinery and further appurtenances thereon and thereto belonging, all of which said plantations are now amalgamated and cultivated under the name of Plantation Leonora,—to and in favour of Leonora, Limited, of lots 8 to 11, Water street, Georgetown.

6. By Donald Augustus Peters, of Fellowship, Mahaicony, East Coast, Demerara, a FIRST MORTGAGE on lots numbers 1 (one), 2 (two) and 3 (three), part of the east half of Plantation Fellowship, *cum annexis*, situate on the east sea coast of Demerary, between the creeks Mahaicony and Abary, said lots being laid down and defined on a diagram of the said Plantation Fellowship, made by Frank Fowler, Sworn Land Surveyor, on 29th November, 1899, and deposited in the Registrar's Office of British Guiana on the 30th of August, 1901, and on all the buildings and erections and further appurtenances and the live and dead stock thereon and thereto belonging—to and in favour of João Pedro Santos, of Main Street, Georgetown, Demerara.

7. By John Julio Gomes, of 33, D'Urban Street, Georgetown, TRANSPORT of the east half of lot number 15 (fifteen), situate in South Newburg, Werken-Rust, in the city of Georgetown, in the county of Demerary, with all the buildings and erections thereon,—to and in favour of John Correia, of lot 90, Sussex Street, Georgetown.

8. By Numia, also known as Dhunneah, B.R., No. 115 of 1875, of Kingston Village, Essequibo, in her quality as guardian *ad hoc* of the minor Lal Jamahir, who was sole heir under the last will and testament of Harpal, also known as Haripal, dated the 25th January, 1904, and deposited in the Registrar's Office of British Guiana on the 15th day of March, 1904, hereto authorized by an Order of His Honour Sir Henry Alleyne Bovell, Knight, Chief Justice of British Guiana, dated the 19th day of December, 1910, TRANSPORT of one undivided half part or share of and in one undivided tenth part or share of and in a piece of land known as the Bush Lot attached to plantation Clairmont, *cum annexis*, formerly part of Doornhaag, situate in the Island of Leguan, in the county of Essequebo and colony of British Guiana, said piece of land being now known as Kingston, save and except those lots parts of said piece of land known as the Bush Lot, now known as Kingston, which are laid out and defined on a diagram by the Sworn Land Surveyor D. J. Smith, dated 30th August, 1845, and deposited in the Registrar's Office of the counties of Demerary and Essequibo on the 25th May, 1861, also save and except all other lots parts or portions of the said piece of land known as the Bush Lot now known as Kingston as have been sold and transported and lastly save and except lot number 21 (twenty-one), part of the said piece of land now known as Kingston laid down on the hereinafter mentioned diagram and a piece of land also part of the said piece of land now known as Kingston also laid down on the said hereinafter mentioned diagram and bounded on the north by lot number 50 (fifty), on the south by the side-line of said piece of land now known as Kingston on the east by part of said piece of land now known as Kingston and on the west by a thoroughfare said piece of land being bounded on the north by Plantation Richmond Hill, on the south by Plantation Doornhaag, on the east by Plantation Enterprise, and on the west by the River Essequebo and being laid down and defined on a diagram thereof by the Sworn Land Surveyor, Ernest Ethelbert Wight, dated 12th June, 1877, and deposited in the Registrar's Office of the counties of Demerary and Essequibo on the 14th December, 1877, no building thereon,—to and in favour of Bajranghali, B.R., No. 7 of 1882, of Kingston Village, Leguan.

9. By Jose Louis Da Silva, of lot 26, North Street, Georgetown, TRANSPORT of the south half of lot number 334 (three hundred and thirty-four), situate in South Cummingsburg district, in the city of Georgetown, in the county of Demerary, with all the buildings and erections thereon,—to and in favour of John Pedro Santos, of lot 72, Main Street, Georgetown.

10. By Joao Homem Gomes, otherwise known as and called John Holmes Gomes, of lot 88, Carmichael Street, Georgetown, TRANSPORT of lots number 202 (two hundred and two), situate in Bourda district, in the city of Georgetown, county of Demerary and colony of British Guiana, with all the buildings and erections thereon,—to and in favour of Eloise Burrowes, singlewoman, of lot , Lamaha Street, Georgetown.

11. By Susan Isabelle Davis, assisted as far as need be by her husband John Wood Davis, of 14, New North Road, Bourda, in the city of Georgetown, a FIRST MORTGAGE on lot number 14 (fourteen), in that part of Georgetown called Bourda, as laid down and defined on the plan of the town districts situated on the lands of the Vlissengen Estate made by the Sworn Land Surveyor Luke M. Hill, dated 17th June, 1879, and deposited in the Registrar's Office of the counties of Demerary and Essequebo on the first of November, 1879, said plan having been approved of by the Governor and Court of Policy on the 22nd of September, 1879, and deposited in the Registrar's Office aforesaid in pursuance of the provisions of section sixty-five of Ordinance No. 8 of the year 1879, and all the buildings and erections thereon,—to and in favour of The Demerara Mutual Life Assurance Society, Limited, of lots 1, 2 and 3, High Street, Robbstown, Georgetown.

12. By Smith Brothers and Company, Limited, of Water Street, Georgetown, TRANSPORT of east half of lot number 45 (forty-five), Hadfield Street, situate in North Freeburg District, in the city of Georgetown, county of Demerary, with all the buildings and erections thereon,—to and in favour of Ethel Christina Angoy, spinster, of lot 55, Russell Street, Georgetown.

13. By Manoel Pereira Collette, in his quality as the sole executor to and under the last will and testament of Jose D'Aguair, deceased, TRANSPORT of lot number 169 (one hundred and sixty-nine), in that part of Georgetown called Lacytown as laid down and defined on the plan of the Town Districts, situate on the lands of the Vlissengen estate made by the Sworn Land Surveyor Luke M. Hill, dated 17th June, 1879, and deposited in the Registrar's Office of the counties of Demerary and Essequebo on the 1st November, 1879, said plan having been approved of by the Governor and Court of Policy on the 22nd of September, 1879, and deposited in the Registrar's Office aforesaid in pursuance of section 64 of Ordinance No. 2 of the year 1876, with all the buildings and erections thereon,—to and in favour of John Pedro Santos, of lot 75, Main Street, Georgetown.

14. By Julia Augusta Gomes, assisted as far as need be by her husband Joseph Alfred Gomes, both of lot 13, New North Street, Georgetown, TRANSPORT of lot number 89 (eighty-nine), in that part of Georgetown called Lacytown as laid down and defined on a plan of the Town Districts, situated on the lands of the Vlissengen Estate made by the Sworn Land Surveyor Luke M. Hill, dated 17th June, 1879, and deposited in the Registrar's Office of the counties of Demerary and Essequebo on the 1st November, 1879, said plan having been approved of by the Governor and Court of Policy on the 22nd September, 1879, and deposited in the Registrar's Office aforesaid in pursuance of the provisions of section 64 of Ordinance No. 2 of the year 1876 with all the buildings and erection thereon subject to the lien of the Receiver General of British Guiana,—to and in favour of John Pedro Santos, of lot 75, Main Street, Georgetown.

15. By John Bollers, of lot 211, Camp Street, Georgetown, TRANSPORT of east half of lot number 40 (forty), situate in New Charlestown, city of Georgetown, county of Demerara, and all the buildings and erections thereon,—to and in favour of Joao Pedro Santos, of lot 75, Main Street, Georgetown.

16. By Joao Pedro Santos, of Main Street, in the city of Georgetown, TRANSPORT of the western $\frac{2}{5}$ (two-fifths) of the lot known on the Receiver's books as number 45 (forty-five), and on the chart of the Sworn Land Surveyor William Hillhouse as 60 (sixty) and 61 (sixty-one), situate in Werk-en-Rust, city of Georgetown, county of Demerary, and all the buildings and erections thereon,—to and in favour of Isabelle Matilda Joe, the wife of Robert Alberris Joe, of 45, Hadfield Street, Georgetown, aforesaid.

17. By Isabella Matilda Joe, born Lobo, the wife of Robert Albertis Joe, of 45, Hadfield Street, in the city of Georgetown, in her own right and as a legatee under the last will and testament of Eva Rebecca Lynch, born Dundas, widow, deceased, who was the sole heiress under the last will and testament of Solomon Benjamin Roberts, deceased, a FIRST MORTGAGE on, *firstly*, the western $\frac{2}{5}$ (two-fifths), of the lot known on the Receiver's books as number 45 (forty-five), and on the chart of the Sworn Land Surveyor William Hillhouse as 60 (sixty) and 61 (sixty-one), situate in Werk-en-Rust, city of Georgetown, county of Demerary, and all the buildings and erections thereon; *secondly*, the west quarter of lot number 18 (eighteen), situate in New Charlestown, in the city of Georgetown, county of Demerary, and all the buildings and erections thereon; and, *thirdly*, south half of lot number 17 (seventeen), situate in New Charlestown district, in the city of Georgetown, in the county of Demerary, and colony of British Guiana, and all the buildings and erections thereon,—

Digitized by Google

CORNELL UNIVERSITY

JUN 21 1912

LAW LIBRARY.

to and in favour of John Pedro Santos, of Main Street, in the city of Georgetown.

18. By James Andrew, of "Somerset House," 5, Croal Street, Georgetown, TRANSPORT of east half of lot number 178 (one hundred and seventy-eight), part of the western half of Plantation La Penitence, situate on the east bank of the river Demerary, in the county of Demerary and colony of British Guiana, the said east half lot 178 being laid down and defined on a diagram of a portion of the front lands of the said Plantation La Penitence, showing the extension of the lots known as Albouy's Town, made by John Peter Prass, Sworn Land Surveyor, dated 23rd day of February, 1888, and deposited in the Registrar's Office of British Guiana on the 24th November, 1888, with all the buildings and erections thereon,—to and in favour of Manoel Pereira Camacho, of High Street, Georgetown.

19. By Reginald Forshaw Wishart, of 196, Camp Street, in the city of Georgetown, a FIRST MORTGAGE on the concession number 196 (one hundred and ninety-six), in Cumingsburg district, also known in the Town Books as east two-thirds lot 196, South Cumingsburg, and all the buildings and erections thereon,—to and in favour of The Demerara Mutual Life Assurance Society, Limited, of lots 1, 2 and 3, High Street, Robbstown, Georgetown.

20. By Ethel Christina Angoy, spinster, of 55, Russell Street, in the city of Georgetown, a FIRST MORTGAGE on east half of lot number 45 (forty-five), Hadfield Street, situate in North Freeburg district, in the city of Georgetown, county of Demerary, and all the buildings and erections thereon,—to and in favour of The British Guiana Building Society, Limited, of lots Nos. 1, 2 and 3, High Street, Georgetown.

21. By John Lopes, of Charlotte Street, Georgetown, TRANSPORT of north half of east half of lot 61 (sixty-one) or 73 (seventy-three), Leopold Street, Georgetown, without the buildings and erections thereon,—to and in favour of John Gomes da Silva, of Georgetown.

22. By Dukenty, male East Indian immigrant, No. 38,798, ex *Brenda*, 1888, of Cane Grove, Mahaica, East Coast, Demerary, TRANSPORT of a piece of land part of a certain tract of land situate on the right bank of the Mahaica creek, in the county of Demerary and colony of British Guiana, commencing at a point six roods above a tract in the occupancy of Russulbocus and extending upwards in façade S. 5° 38' 100 roods by a mean depth S. 84° 22' E. 750 roods and containing 250 acres as shown on a diagram thereof by F. U. Tronchin, Government Surveyor, dated 11th May, 1897, and annexed to the original Grant (No. 1760) of the said tract of land the said piece of land hereby transported having a façade of twenty-three roods commencing from the southern boundary of the said tract of land, and extending in a northernly direction by the full depth of the said tract of land, subject to the conditions contained in the said Grant, with a building thereon,—to and in favour of Fakeer, male, No. 20,115, ex *Shannon*, 1884, of Virginia Village, Mahaica, aforesaid.

Registrar's Office of British Guiana, Georgetown, Demerary, this 6th day of January, 1911.

L. C. DALTON,
Registrar.

Counties of Demerary and Essequebo.

14TH JANUARY, 1911.

[THIRD PUBLICATION.]

THE following TRANSPORTS and MORTGAGES are intended to be passed before one of Their Honours the Judges of the Supreme Court of British Guiana on any day after Saturday, the 14th day of January, 1911, which such Judge shall be pleased to appoint, viz:—

1. By Donald Augustus Peters, of Mahaicony, East Coast, Demerary, TRANSPORT of lot number 6 (six), part of the north half of lot number 12 (twelve), or the northern half of the abandoned Plantation Strath-Campbell, *cum annexis*, situate in the Mahaicony creek, and known on the general chart as sub-numbers 12 (twelve) and 13 (thirteen), the said lot number 6 (six) being laid down and defined on a chart of the said lot number 12 or the northern half of Strath-Campbell, by Frank Fowler, Sworn Land Surveyor, dated 24th November, 1900, and deposited in the Registrar's Office of British Guiana, on the 29th November, 1900,—to and in favour of Benjamin Baccus, of Mahaicony, East Coast, Demerary.

2. By the Colony of British Guiana, TRANSPORT of lot number 16 (sixteen), north section of Government Land in Canal No. 2, said lot being laid down and defined on a plan of certain portions of Government Land, in Canals 1 and 2 Polder, in the county of Demerara and colony of British Guiana, by Frank Fowler, acting Crown Surveyor, dated 28th March, 1902, and deposited in the Registrar's Office on 6th May, 1902,—to and in favour of the estate of Cornelius Bernard (deceased).

3. By The Colony of British Guiana, TRANSPORT of *firstly*, lots numbers 1 (one), 2 (two), 3 (three), 4 (four), 5 (five), 6 (six), 7 (seven), 8 (eight), 9 (nine), 10 (ten), 11 (eleven), 12 (twelve), 13 (thirteen) and 14 (fourteen), section C, Huis-t-Dieren, parts of the lands of Plantation Huis-t-Dieren and Middlesex, situate on the west bank of the Essequibo river in the county of Essequibo and colony of British Guiana, the said lots being laid down and defined on a plan of the said plantation by William Chalmers, Assistant Crown Surveyor, dated 15th November, 1881, and deposited in the Registrar's Office of British Guiana on the 13th September, 1882, and *secondly*, lots B and C, parts of the lands of Plantation Huis-t-Dieren, *cum annexis*, situate on the left bank of the river Essequibo, in the county of Essequibo and colony of British Guiana, said lots being laid down and defined on a plan of the said plantation by L. S. Hohenkerk, Government Surveyor, dated 26th November, 1907, and deposited in the Registrar's Office on 24th February, 1909.—to and in favour of Gerald Adolphus Spencer, of Plantation L'Union, Essequibo.

4. By Richard Reynold Rogers, of Alexander Village, East Bank, Demerary, TRANSPORT of lot number 26 (twenty-six), south section of Government land, in Canal No. 2, said lot being laid down and defined on a plan of certain portions of Government land, in Canals 1 and 2 Polder, in the county of Demerary and colony of British Guiana by Frank Fowler, acting Crown Surveyor, dated 28th March, 1902, and deposited in the Registrar's Office on the 6th May, 1902,—to and in favour of Merai, male, No. 13,486, ex *Howrah*, 1882, of Canal No. 2, aforesaid.

5. By Pokhar, male East Indian immigrant No. 62,586, ex *Avoca*, 1894, of Plantation Geneve, Canal No. 1, west bank, Demerary river, TRANSPORT of lots numbers 9 (nine) and 10 (ten), front and back parts of Plantation Geneve, situate in Canals Nos. 1 and 2, on the west bank of the river Demerary, in the county of Demerary and colony of British Guiana, with the right of drainage to the proprietor or proprietors of the said lots Nos. 9 (nine) and 10 (ten), through the koker of the said plantation and subject to the liability of contributing proportionately towards the expenses of keeping the said koker in good working order, the said lots being laid down and defined on a plan of the said Plantation Geneve, made by Ernest Ethelbert Wight, Sworn Land Surveyor, dated 11th September, 1879, and deposited in the Registrar's Office of British Guiana on the 17th October, 1879, with a building thereon,—to and in favour of Inderaj, male No. 82,136, ex *Mersey*, 1899, of Plantation Ogle, East Coast, Demerary

6. By Thomas McCreath Gordon, of Plantation Spooners, Mahaicony, East Coast, Demerary, in his quality as the duly constituted attorney in this colony of Rambilash, male, No. 37,326, ex *Ganges*, 1888, of Calcutta, India, TRANSPORT of the tract of Crown land situate, lying and being on the right bank of the Mahaicony creek, commencing at a paal about 165 roods above a creek known as "Pine Ground Big Creek," and next above a tract of 25 acres of Crown land surveyed for A. Ricketts, and extending thence upwards in façade S. 9 17' E (Magnetic) 25 roods by a mean depth N. 80° 43' E. of 300 roods, in the county of Demerara and colony of British Guiana, and containing twenty-five Rhynland acres, as shown on a diagram by Henry A. Bougle, Government Surveyor, dated the 12th day of May, 1903, annexed to the Grant No. 3635 of the said tract of land issued to the said Rambilash on the 12th day of February, 1904, subject to the conditions of the said Grant,—to and in favour of Rajputi Sing, male East Indian immigrant, No. 40,308, ex *Volga*, 1889, of Beterverwagting, East Coast, Demerary.

7. By Agostinho Correia, of lot 127, Murray Street, Georgetown, TRANSPORT of the south half of the concession or lot number 138 (one hundred and thirty-eight), situate in Cumingsburg, with all the buildings and erections thereon, subject to the right of Ann Matilda Waldron, born Johnson, widow, to the use and occupation for the term of her natural life of a room in one of the buildings situated on the said south half lot,—to and in favour of Antonio Nepomeneceno Santos, of Main Street, Georgetown.

8. By William Elliot Lewis, of lot 46, Brickdam, Georgetown, a FIRST MORTGAGE on, *firstly*, east half of lot number 117 (one hundred and seventeen), Regent Road, Bourda, Georgetown, with the buildings and erections thereon; and *secondly*, the east half of lot number 82 (eighty-two), situate in Albert Town District, in the city of Georgetown, county of Demerary and colony of British Guiana, with the buildings and erections thereon,—to and in favour of of the Administrator Guardians of the estate of Pierre Louis de Saffon, deceased.

9. By Philomena Pereira, the wife of Francis

Digitized by Google

Pereira, both of lot 132, Regent street, Bourda, Georgetown, TRANSPORT of west half of lot 35 (thirty-five), situate in Newburg district, in the city of Georgetown, in the county of Demerary and colony of British Guiana, with all the buildings and erections thereon, subject to a First Mortgage dated 16th October, 1909, in favour of The British Guiana Building Society, Limited,—to and in favour of Joao Gonsalves Mendonça, of lot 57, Leopold street, Georgetown.

10. By Antonio Ferreira, of lot 24, Saffon street, Charlestown, Georgetown, TRANSPORT of lot number 57 (fifty-seven), in that part of Georgetown called Lacytown, as laid down and defined on the plan of the Town districts situated on the lands of the Vlissengen estate, made by the Sworn Land Surveyor Luke M. Hill, dated 17th June, 1879, and deposited in the Registrar's Office of the counties of Demerary and Essequebo on the 1st of November, 1879, said plan having been approved of by the Governor and Court of Policy on the 22nd of September, 1879, and deposited in the Registrar's Office aforesaid in pursuance of the provisions of section sixty-four of Ordinance No. 2 of the year 1876, with all the buildings and erections thereon, subject to the lien of the Receiver General of British Guiana,—to and in favour of John Gomes Mendonça, of lot 57, Leopold street, Georgetown.

11. By Ramsunkar, male, native of the colony, B.R. No. 1,787 of 1868, of Golden Grove village, East Coast, Demerary, TRANSPORT of a tract of Crown land situate, lying and being on the left bank of the Abary creek, above a tract purchased by Saudhoo (Grant No. 1774), commencing at a paal about 610 rods above the upper side-line dam of Lot No. 1, and extending thence N. 73° 14′, W. 52·75 roods, thence S. 16° 46′, W. 100 roods, thence S. 73° 14′ E. 325·75 roods to the Abary creek, thence along the left bank of the creek downwards to the place of commencement, in the county of Demerary and colony of British Guiana, and containing 100 acres as shown on a diagram by Henry H. Bouglé, Government Surveyor, dated the 25th day of November, 1902, a duplicate of which diagram is annexed to Grant No. 3,361, save and except 25 roods commencing from the south-eastern boundary of said Grant transported to Munsanie on the 8th June, 1907, subject to the conditions of the said Grant,—to and in favour of Bipat, male, native of the colony, B.R. No. 1,670 of 1886, of Abary, Mahaicony, East Coast, Demerary.

12. By William Joseph Anthony, of lot 53, David street, Kitty, East Coast, in the county of Demerary, as one of the heirs under the last will and testament of John Thomas Cuming, also known as John Thomas Cumings, deceased, and the sole heir *ab intestato* of his deceased brothers Nathaniel and James Alexander Anthony, a FIRST MORTGAGE on the east half of lot number 53 (fifty-three), west portion part of that part of plantation Kitty, situate on the sea coast east of the county of Demerary, now called Prince Edward's town, agreeably to a plan or chart thereof by the Sworn Land Surveyor Henry Rainsford, dated the thirtieth of April, 1842, and deposited in the Registrar's Office of the counties of Demerary and Essequebo on the twenty-sixth of July, 1847, and all the buildings and erections thereon,—to and in favour of The British Guiana Building Society, Limited, of lots Nos. 1, 2 and 3, High Street, Georgetown.

13. By Manoel De Abreu, of 60, Albouys street, Albouystown, in the city of Georgetown, as the sole heir and residuary legatee under the last will and testament of Perpetua De Abreu, widow, deceased, a FIRST MORTGAGE on the west half of the west half of lot number 60 (sixty), in the Albouystown Sanitary District, in the county of Demerary and colony of British Guiana, and all the buildings and erections thereon,—to and in favour of The British Guiana Building Society, Limited, of lots numbers 1, 2 and 3, High Street, Georgetown.

14. By Mary Gomes Comacho, widow, of Dartmouth, Essequebo, TRANSPORT of lot number 3 (three), part of the front lands of Plantation Dartmouth, in the county of Essequebo and colony of British Guiana said lot number 3 (three), being laid down and defined on a diagram by D. I. Smith, Sworn Land Surveyor, dated 5th March, 1845, and deposited in the Registrar's Office of British Guiana, with all the buildings and erections thereon, save and except an oven on the said lot belonging to the said Mary Gomes Comacho,—to and in favour of Miguel De Abreu, of Dartmouth, aforesaid.

15. By Sylvena Gomes da Silva, late Rodrigues, born Henriques, assisted as far as need be by her husband Manoel Joaquin da Silva, of Plantation Better Success, Essequebo, TRANSPORT of the east half of the south half of the lot known on Hadfield's chart as number 58 (fifty-eight), but now known on the Receiver's books as number 87 (eighty-seven), and also known on Playter's chart as number 107 (one hundred and seven), situate in Werk-en-Rust, in the city of Georgetown, county of Demerary, with all the buildings and erections thereon; and *secondly*, the south half of lot number 59 (fifty-nine), now known on the Receiver's books as number 88 (eighty-eight), and also known on Playter's chart as number 108 (one hundred and eight), situate in Freeburg, Werk-en-Rust District, with all the buildings and erections thereon,—to and in favour of John Gomes Mendonça, of 57, Leopold Street, Georgetown.

16. By Florantina Antoinette Fonseca, of lot 31, Camp Street, Georgetown, assisted as far as need be by her husband Eugene Gerard Fonseca, TRANSPORT of a piece of land in Canal No. 1 (one), west bank, River Demerary, called Endeavour, with all the buildings thereon, save and except the westernmost 50 (fifty roods) of the said piece of land which was transported to S. A. Sprosta on the 7th May, 1887,—to and in favour of the said Eugene Gerard Fonseca, of lot 31, Camp Street, Georgetown.

17. By Eugene Gerard Fonseca, of lot 31, Camp Street, Georgetown, TRANSPORT of, *firstly*, a piece of land in Canal No. 1 (one), West Bank, River Demerary, called Endeavour, with all the buildings thereon, save and except the westernmost 50 (fifty) roods of the said piece of land which was transported to S. A. Sprosta on the 7th May, 1887; and *secondly*, the west half of Plantation Ostend, situate in Canal No. 1 on the west bank of the River Demerary, in the county of Demerary and colony of British Guiana,—to and in favour of Charles Dowding, of Kitty, East Coast, Demerary.

18. By Henrietta Diana Marie Lord, of lot 47, Kingston, widow, TRANSPORT of west half lot number 47 (forty-seven), also known as 87 (eighty-seven), C, in Kingston District, in the city of Georgetown, in the county of Demerary and colony of British Guiana, with all the buildings and erections thereon,—to and in favour of Edwin Angel Wallbridge Sampson, of number 18, High street, Georgetown.

Registrar's Office of British Guiana, Georgetown, Demerara, this 30th day of December, 1910.

L. C. DALTON,
Registrar.

County of Berbice.

28TH JANUARY, 1911.

[FIRST PUBLICATION.]

THE following TRANSPORTS are intended to be passed before one of Their Honours the Judges of the Supreme Court of British Guiana on any day after Saturday, the 28th day of January, 1911, which such Judge shall be pleased to appoint, viz:—

1. By Samuel Burke Jupiter, of No. 2, Canje' Berbice, as having in marriage in community of property, his wife, Jane Eliza Jupiter, born Rose, who is a legatee under the last will and testament of her father, James Rose, deceased, TRANSPORT of a piece of land being part of lot number 22 (twenty-two), situate in the first empolder of the town of New Amsterdam, measuring 3 (three) roods in depth and 5 (five) roods in breadth, extending from the land of Elizabeth Ann Fraser and her children, towards the front dam, with all the buildings and erections thereon,—to and in favour of George Forte, of Pitt street, New Amsterdam, Berbice.

2. By the Local Government Board of British Guiana, TRANSPORT of *firstly*, lot number 9 (nine) eastern half of the Village of Belladrum, in the county of Berbice and colony of British Guiana, no building thereon; *secondly*, lot number 11 (eleven), eastern half, which said immovable property forms one lot of the Village of Belladrum, in the Eldorado Block Sanitary District, in the county of Berbice aforesaid, with the buildings thereon, and *thirdly*, that piece of land situated on the western half of the village of Belladrum aforesaid, formerly known as lot number 17 (seventeen), and now known as the south half of lot number 15 (fifteen), as laid down and defined on the plan of Belladrum made by F. Fowler, Government Surveyor, dated 30th July, 1892, and deposited in the Registrar's Office at New Amsterdam on the 2nd September, 1892, no buildings thereon,—to and in favour of the estate of Manoel Gonsalves Carvalho, deceased.

Registrar's Office of British Guiana, New Amsterdam, Berbice, this 13th day of January, 1911.

L. C. DALTON,
Registrar.

Digitized by Google

County of Berbice.

21ST JANUARY, 1911.

[SECOND PUBLICATION.]

THE following TRANSPORTS are intended to be passed before one of Their Honours the Judges of the Supreme Court of British Guiana on any day after Saturday, the 21st day of January, 1911, which such Judge shall be pleased to appoint, viz.:—

1. By Richard Johashen, of the Strand, New Amsterdam, Berbice, as the duly constituted attorney in this colony of James Willoughby, of Carrington's Village, in the Island of Barbados, as having in marriage in community of property his wife, Nellie Willoughby, who is a legatee under the last will and testament of Reid London, deceased, TRANSPORT of a piece of land, being the eastern portion of the property of Reid London, deceased, situate at St. Ann street, New Amsterdam, said piece of land measuring from the eastern boundary to a wooden paal near the large gate and containing 17.5 square roods Rhynland, as laid down and defined on a diagram of part lot No. 8, Smyth Town, New Amsterdam, by W. M. A. Roberts, Sworn Land Surveyor, dated 14th December, 1910 and deposited in the Registrar's Office at New Amsterdam, Berbice, on 3rd January, 1911, with the buildings thereon, the said property of Reid London, deceased, aforesaid, being situate at St. Ann's street, and known as a piece of land part of the southern front quarter of lot number 8 (eight), situate in the first empolder of the town of New Amsterdam, measuring 7 (seven) Rhynland roods length and of the ordinary breadth of a half lot, the said piece of land being bounded on the east by part of the said lot number 8, formerly in the occupation of Joseph Thompson, and subsequently of Jane Williams now the property of the children of P. J. Rohlehr, west by another part of said lot belonging to the estate of Lucretia Bridgewater, deceased, south by lot number 9 (nine), and north by the cross road running through the centre of said lot number 8 (eight), as laid down and defined on a diagram made by William Chalmers, Sworn Land Surveyor, dated 24th April, 1868, and deposited in the Registrar's Office of Berbice on the 25th April, 1868,—to and in favour of Mary Josephine Wreford, born Payne, the wife of Sylvanus Samuel Wreford, of the Strand, New Amsterdam.

2. By Manoel Rodrigues Da Silva, of Plantation Warren, East Sea Coast, Berbice, TRANSPORT of one seventy-first part of an undivided fourth in and to the western half of the abandoned plantation lot number 21 (twenty-one) called Warren, situate on the east sea coast of the county of Berbice containing 250 (two hundred and fifty) acres of land, more or less, the right of grazing cattle and other stock on the western half of said plantation Warren, being reserved to the proprietors of the eastern half of said plantation,—to and in favour of John Downer, of Queenstown, New Amsterdam, Berbice.

3. By Dookwa, male native of the colony, residing at Betsy Ground, Canje, Berbice, TRANSPORT of lot number 21 (twenty-one), part of lot number 9, one of the lots forming the sugar plantation Goldstone Hall, now known as part of Plantation Adelphi, situate on the right bank of the Canje creek in the county of Berbice, the said lot number 21 (twenty-one), being laid down and defined on a diagram made by Eustace P. Austin, acting Government Surveyor, bearing date 9th February, 1891, and deposited in the Registrar's Office of British Guiana, in the said county, on the 1st day of October, 1891, save and except the buildings and erections thereon, —to and in favour of Chhoto, singlewoman, No. 12,812, ex *Bayard*, 1882, of Betsy Ground, aforesaid.

4. By Manoel Rodrigues Lopes and Joaquim Casimiro Fernandes, trading in co-partnership in the county of Berbice as retail spirit dealers under the name, style and firm of Lopes & Fernandes, TRANSPORT of the southern half of the western portion of lot number 3 (three), situate west of the public road measuring 2½ roods in façade by 64 roods in depth, part of the front lands of plantation No. 79, situate on the west bank of the Corentyne river, the said lot number 3 being laid down and defined on a diagram made by William Downer, Sworn Land Surveyor, dated May, 1843, and May, 1844, deposited in the Registrar's Office of Berbice, with the buildings thereon,—to and in favour of Lucy Rawlins, single woman, and Charles Wade Kendall, both inhabitants of the county of Berbice.

5. By Lucy Rawlins, singlewoman, an inhabitant of the county of Berbice, as one of the heirs *ab intestato*, of her mother Amba Kyte, also known as and called Amba Dodson (deceased) and as the sole heir, *ab intestato*, of her sister Jennett Rawlins, deceased, who was the other heir, *ab intestato*, of her mother the said Amba Kyte, also known as and called Amba Dodson (deceased), TRANSPORT of an undivided half of a piece of land containing three hundred and sixty-five roods being part of the front land of the plantation or lot No. 79 (seventy-nine) situated on the west bank of the Corentyne River, the said piece of land being designated and laid down as lot number one on a diagram of the Sworn Land Surveyor, William Downer, dated May, 1843, and May, 1844, deposited in the Registrar's Office of Berbice,—to and in favour of Manoel Rodrigues Lopes and Joaquim Casimiro Fernandes, both of Springlands, Berbice.

6. By Jacob Ebenezer Drummond, of Dageraad, Berbice River, in the county of Berbice and colony of British Guiana, TRANSPORT of a tract of land situate, lying and being on the right bank of the Berbice River, commencing at a paal 340 (three hundred and forty) roods above Paila Creek, and extending in façade upwards N. 21° 20' W. Magnetic 25 (twenty-five) roods with a mean depth S. 68° 40' W. Magnetic 300 roods, in the county of Berbice and colony of British Guiana, and containing 25 (twenty-five) Rhynland acres, as shown on a diagram by James A. P. Bowhill, Government Surveyor, dated the 23rd day of December, 1906, attached to Grant number 4,042 (four thousand and forty-two), subject to the conditions of the said Grant,—to and in favour of The Consolidated Rubber and Balata Estates, Limited, of 55 and 56, Bishopsgate Street, Within, in the city of London, in the United Kingdom of Great Britain and Ireland.

7. By Donald Augustus Peters, of Fellowship, Mahaicony, East Coast, Demerary, a FIRST MORTGAGE on, *firstly*, Plantation Foulis, *cum annexis*, comprising the lands known as Old Foulis, New Foulis and Kintail, situate on the west sea coast of the county of Berbice, bounded on the west by Plantation Profit, on the east by Plantation El Dorado, on the south by the Abary creek, and on the north by the Atlantic Ocean, save and except one acre of land formerly part of the said Plantation Foulis, and being bounded as follows: on the south-east by the draining trench of said Plantation Foulis, and on the north-east and north-west by the land of the said plantation, transported on the 19th day of March, 1839, to the Right Reverend the Bishop of Barbados and his successors in office for the purpose of erecting and establishing a school house thereon and other ecclesiastical purposes, and also save and except one acre adjoining the one acre transported as aforesaid, and now occupied therewith, and also save and except a strip of land measuring 100 feet (English) in width and running through the said estate on which the lines of the Demerara Railway Company are laid and which is at present enclosed by wire fences, and on all the buildings and erections and further appurtenances and the live and dead stock thereon and thereto belonging,—to and in favour of John Pedro Santos, of Main Street, Georgetown.

Registrar's Office of British Guiana, New Amsterdam, Berbice, this 6th day of January, 1911.

L. C. DALTON,
Registrar.

Execution Sales.

BY THE REGISTRAR.

Counties of Demerary and Essequebo.

[FIRST PUBLICATION.]

PURSUANT to writ of execution in the matter following:—

I, the undersigned Registrar of British Guiana, or my lawful deputy, will expose for sale to the highest bidder, in presence of a Sworn Clerk, or Assistant Sworn Clerk, at the Victoria Law Courts, in the city of Georgetown, on Monday, the 30th day of January, 1911, at 12 o'clock, noon:—

In behalf of Francis Gonsalves Lopes, plaintiff *versus* Christina James, widow, defendant:—East half lot 15, situate in New Charlestown, Georgetown, in the county of Demerara and colony of British Guiana, without the buildings and erections thereon and subject to a lease in favour of F. G. Lopes, Simonette McArthur, Edward Boyea, John Robert Pickett and T. N. Sealy.

All persons having any right, title, interest or claim in and to the above property, and who may have just grounds to oppose the sale thereof, are hereby required to do so in due form at the Registrar's Office in Georgetown, within fourteen days after the first Saturday's advertisement, setting forth his, her or their reason of opposition in writing, duly signed by a Barrister-at-Law or Solicitor, and thereafter to proceed according to law. Those inclined to purchase will attend at the time and place beforementioned.

Payment must be made as follows:—One hundred

Digitized by Google

dollars and under, Cash; exceeding $100—the purchaser or purchasers shall, unless they pay the purchase money at the time of sale forthwith deposit with the Marshal 25 per cent. of the purchase money, and shall, if the purchase money does not exceed the sum of $500, pay the balance by three equal instalments, from the day of sale, with interest at the rate of 6 per cent. per annum, at the expiration of one, two and three months, respectively, and if the purchase money exceeds the sum of $500, he shall pay such balance with such interest by three equal instalments at the expiration of two, four and six months, respectively.

In the event of the purchaser making any default in payment of any of the instalments, the amount of the deposit shall be forfeited and the property may, after being re-advertised, be put up for sale at auction and sold.

Registrar's Office of British Guiana, Georgetown, Demerary, this 13th day of January, 1911.

L. C. DALTON,
Registrar.

[FIRST PUBLICATION.]

PURSUANT to writ of execution in the matter following:—

I, the undersigned Registrar of British Guiana, or my lawful deputy, will expose for sale to the highest bidder, in presence of a Sworn Clerk or Assistant Sworn Clerk, at the Victoria Law Courts, in the city of Georgetown, on Monday, the 30th day of January, 1911, at 12 o'clock, noon:—

In behalf of the British Guiana Building Society, Limited, of lots Nos. 1, 2 and 3, High Street, Georgetown, plaintiff *versus* the proprietor or proprietors, representative or representatives of lot number 7, Vreed-en-Hoop, west bank, Demerara river, defendant:—Lot number 7 (seven), part of the Plantation or estate called Vreed-en-Hoop, *cum annexis*, situate on the west bank of the river Demerary, in the county of Demerary, in the colony of British Guiana, said lot number 7 (seven), being laid down and defined on a plan made by the Sworn Land Surveyor E. Chalmers, dated 9th July, 1898, and deposited in the Registrar's Office of British Guiana on the 12th of January, 1900, and an undivided half part or share of in and all the buildings and erections thereon, as per inventory.

All persons having any right, title, interest or claim in and to the above property, and who may have just grounds to oppose the sale thereof, are hereby required to do so in due form at the Registrar's Office in Georgetown, Demerara, within fourteen days after the first Saturday's advertisement, setting forth his, her or their reasons of opposition in writing, duly signed by a Barrister-at-Law or Solicitor, and thereafter to proceed according to law. Those inclined to purchase will attend at the time and place beforementioned.

Payment must be made as follows:—One hundred dollars and under, Cash; exceeding $100—the purchaser or purchasers shall, unless they pay the purchase money at the time of sale, forthwith deposit with the Marshal 25 per cent. of the purchase money and shall, if the purchase money does not exceed the sum of $500, pay the balance by three equal instalments, from the day of sale, with interest at the rate of six per cent. per annum at the expiration of one, two and three months, respectively, and if the purchase money exceeds the sum of $500, he shall pay such balance with such interest by three equal instalments at the expiration of two, four and six months, respectively.

In the event of the purchaser making any default in payment of any of the instalments, the amount of the deposit shall be forfeited and the property may, after being re-advertised, be put up for sale at auction and sold.

Registrar's Office of British Guiana, Georgetown, Demerary, this 13th day of January, 1911.

L. C. DALTON,
Registrar.

[FIRST PUBLICATION.]

PURSUANT to writ of execution in the matter following:—

I, the undersigned Registrar of British Guiana, or my lawful deputy, will expose for sale to the highest bidder, in presence of a Sworn Clerk or Assistant Sworn Clerk, at the Victoria Law Courts, in the city of Georgetown, on Monday, the 30th day of January, 1911, at 12 o'clock, noon:—

In behalf of Smith Brothers and Company, Limited, incorporated in this Colony under the Companies Ordinance, 1898, whose registered address is at lots 25 and 26, Water Street, Georgetown, plaintiff, *versus* Kurreembocus, defendant:—All and singular the buildings, erections, engines, plant, machinery, gear, tools, utensils, implements, fittings, fixtures, vats, appliances and appurtenances used as a rice mill, now erected and being upon a piece of land measuring 33 (thirty-three) by 30 (thirty) roods known as and called Woodside, situate at Amsterdam Village, Leguan, in the county of Essequebo and colony of British Guiana, the said piece of land being laid down and defined on a diagram of the front lands of Amsterdam Village, Leguan, by D. J. Smith, Sworn Land Surveyor, dated the 19th day of April, 1845, together with the right, title and interest of the said defendant in to and under a certain agreement of lease entered into on the 23rd day of September, 1909, between Mary Williams, widow, of Plantation La Bagatelle, Leguan, and the said defendant, the said lease having been duly deposited in the Registrar's Office of British Guiana on the 30th day of November, 1909, as per inventory.

All persons having any right, title, interest or claim in and to the above property, and who may have just grounds to oppose the sale thereof, are hereby required to do so in due form at the Registrar's Office in Georgetown, Demerary, within fourteen days after the first Saturday's advertisement, setting forth his, her or their reasons of opposition in writing, duly signed by a Barrister-at-Law or Solicitor, and thereafter to proceed according to law. Those inclined to purchase will attend at the time and place beforementioned.

Payment must be made as follows:—One hundred dollars and under, Cash; exceeding $100 the purchaser or purchasers shall, unless they pay the purchase money at the time of sale, forthwith deposit with the Marshal 25 per cent. of the purchase money and shall, if the purchase money does not exceed the sum of $500, pay the balance by three equal instalments, from the day of sale, with interest at the rate of six per cent. per annum at the expiration of one, two and three months, respectively, and if the purchase money exceeds the sum of $500, he shall pay such balance with such interest by three equal instalments at the expiration of two, four and six months, respectively.

In the event of the purchaser making any default in payment of any of the instalments, the amount of the deposit shall be forfeited; and the property may, after being re-advertised, be put up for sale at auction and sold.

Registrar's Office of British Guiana, Georgetown, Demerary, this 13th day of January, 1911.

L. C. DALTON,
Registrar.

[FIRST PUBLICATION.]

PURSUANT to writ of execution in the matter following:—

I, the undersigned Registrar of British Guiana, or my lawful deputy, will expose for sale to the highest bidder, in presence of a Sworn Clerk or Assistant Sworn Clerk, at the Victoria Law Courts, in the city of Georgetown, on Monday, the 30th day of January, 1911, at 12 o'clock, noon:—

In behalf of George Yearwood, plaintiff, *versus* James E. Bishop, defendant:—West half of lots numbers 143 and 144 (one hundred and forty-three and one hundred and forty-four), part of that portion of Plantation Kitty, situate on the east sea coast of the county of Demerary and colony of British Guiana, known as the village of Alexanderville, which said lot is laid down and defined on a diagram of an extension of the village of Alexanderville, being a portion of Plantation Kitty, made by John Peter Prass, Sworn Land Surveyor, dated 24th March, 1888, and deposited in the Registrar's Office of British Guiana on the 24th November, 1888, with all the buildings and erections on said W½ lot 143, and save and except the building on said W½ lot 144, which is held on lease.

All persons having any right, title, interest or claim in and to any of the above properties, and who may have just grounds to oppose the sale thereof, are hereby required to do so in due form of law at the Registrar's Office in Georgetown, within fourteen days after the first Saturday's advertisement, setting forth his, her or their reasons of opposition in writing, duly signed by a Barrister-at-Law or Solicitor, and thereafter to proceed according to law. Those inclined to purchase will attend at the time and place beforementioned.

Payment must be made as follows:—One hundred dollars and under, Cash; exceeding $100—the purchaser or purchasers shall, unless they pay the purchase money at the time of sale, forthwith deposit with the Marshal 25 per cent. of the purchase money and shall, if the purchase money does not exceed the sum of $500, pay the balance by three equal instalments, from the day of sale, with interest at the rate of six per cent. per annum, at the expiration of one, two and three months, respectively, and if the purchase money exceeds the sum of $500, he shall pay such balance with such interest by three equal instal-

Digitized by Google

ments at the expiration of two, four and six months, respectively.

In the event of the purchaser making any default in payment of any of the instalments, the amount of the deposit shall be forfeited and the property may, after being re-advertized, be put up for sale at auction and sold.

Registrar's Office of British Guiana, Georgetown, Demerary, this 13th day of January, 1911.

L. C. DALTON,
Registrar.

[FIRST PUBLICATION.]

PURSUANT to writs of execution in the matters following:—

I, the undersigned Registrar of British Guiana, or my lawful deputy, will expose for sale to the highest bidder, in presence of a Sworn Clerk or Assistant Sworn Clerk, at the Victoria Law Courts, in the city of Georgetown, on Monday, the 30th day of January, 1911, at 12 o'clock, noon:—

Firstly. In behalf of the Chairman of the Local Authority of the Lodge Village District *versus* the proprietor of S½ of W½ lot No. 13, north side, Lodge, in the Lodge Village District:—South half of west half lot number 13, north side, Lodge, in the Lodge Village District, in the county of Demerary, and colony of British Guiana, with the building thereon, appraised as the property of Ada G. Forbes.

Secondly. In behalf of the Chairman of the Local Authority of the Lodge Village District *versus* the proprietor of W½ lot No. 28, south side, Lodge, in the Lodge Village District:—West half lot number 28, south side, Lodge, in the Lodge Village District, in the county of Demerary, and colony of British Guiana, no building thereon, appraised as the property of heirs of A. France.

All persons having any right, title, interest or claim in and to any of the above properties, and who may have just grounds to oppose the sale thereof, are hereby required to do so in due form of law at the Registrar's Office in Georgetown, within fourteen days after the first Saturday's advertisement, setting forth his, her, or their reasons of opposition in writing duly signed by a Barrister-at-Law or Solicitor, and thereafter to proceed according to law. Those inclined to purchase will attend at the time and place beforementioned.

Terms of Sale—$100 and under, Cash; above that sum, one month's credit with interest from the day of sale.

Registrar's Office of British Guiana, Georgetown, Demerary, this 13th day of January, 1911.

L. C. DALTON,
Registrar.

[FIRST PUBLICATION.]

PURSUANT to an Order granted by His Honour Sir Henry Alleyne Bovell, Kt., Chief Justice of British Guiana, bearing date 24th day of December, 1910, on the petition of Donald A. Peters, an inhabitant of the colony of British Guiana, Plaintiff.

I, the undersigned Registrar of British Guiana, or my lawful deputy, will expose for sale to the highest bidder, in presence of a Sworn Clerk or Assistant Sworn Clerk, at the Victoria Law Courts, in the city of Georgetown, on Monday, the 30th day of January, 1911, at 12 o'clock, noon:—

In behalf of the abovenamed petitioner *versus* A. Reynolds, defendant:—The piece of land measuring 4½ roods in façade with the usual depth situate at Eldorado, West Coast, Berbice, bounded on the east by lands owned by John Lang, on the west by the side-line dam, on the north by the Atlantic Ocean, and on the south by the Abary creek.

All persons having any right, title, interest or claim in and to the above property, and who may have just grounds to oppose the sale thereof, are hereby required to do so in due form at the Registrar's Office in Georgetown, Demerara, within fourteen days after the first Saturday's advertisement, setting forth his, her or their reasons of opposition in writing, duly signed by a Barrister-at-Law or Solicitor, and thereafter to proceed according to law. Those inclined to purchase will attend at the time and place beforementioned.

Payment must be made as follows:—One hundred dollars and under, Cash, exceeding $100—the purchaser or purchasers shall unless they pay the purchase money at the time of sale, forthwith deposit with the Marshal 25 per cent. of the purchase money and shall, if the purchase money does not exceed the sum of $500, pay the balance by three equal instalments, from the day of sale, with interest at the rate of six per cent. per annum, at the expiration of one, two and three months, respectively, and if the purchase money exceeds the sum of $500, he shall pay such balance with such interest by three equal instalments at the expiration of two, four and six months, respectively.

In the event of the purchaser making any default in payment of any of the instalments, the amount of the deposit shall be forfeited and the property may, after being re-advertised, be put up for sale at auction and sold.

Registrar's Office of British Guiana, Georgetown, Demerary, this 13th day of January, 1911.

L. C. DALTON,
Registrar.

[FIRST PUBLICATION.]

PURSUANT to an Order granted by His Honour Sir Henry Alleyne Bovell, Knight, Chief Justice of British Guiana, bearing date 15th day of November, 1910, on the petition of Donald Peters, an inhabitant of the colony of British Guiana, Plaintiff.

I, the undersigned Registrar of British Guiana, or my lawful deputy, will expose for sale to the highest bidder, in presence of a Sworn Clerk or Assistant Sworn Clerk, at the Victoria Law Courts, in the city of Georgetown, on Monday, the 30th day of January, 1911, at 12 o'clock, noon:—

In behalf of the abovenamed petitioner *versus* John Granville, defendant:—A certain piece of land measuring 2 roods in façade and situate on the west half of Belladrum, bounded on the east by lands owned by the heirs of Donald Granville, on the west by the lands of Andrew Reynolds, on the north by the public road, and on the south by the Abary creek, the aforesaid piece of land being part and portion of lot No. 18.

All persons having any right, title, interest or claim in and to the above property, and who may have just grounds to oppose the sale thereof, are hereby required to do so in due form at the Registrar's Office in Georgetown, within fourteen days after the first Saturday's advertisement setting forth his, her or their reasons of opposition in writing, duly signed by a Barrister-at-Law or Solicitor, and thereafter to proceed according to law. Those inclined to purchase will attend at the time and place beforementioned.

Payment must be made as follows:—One hundred dollars and under, Cash; exceeding $100—the purchaser or purchasers shall, unless they pay the purchase money at the time of sale, forthwith deposit with the Marshal 25 per cent. of the purchase money, and shall, if the purchase money does not exceed the sum of $500, pay the balance by three equal instalments, from the day of sale, with interest at the rate of six per cent. per annum, at the expiration of one, two and three months, respectively, and if the purchase money exceeds the sum of $500, he shall pay such balance with such interest, by three equal instalments, at the expiration of two, four and six months, respectively.

In the event of the purchaser making any default in payment of any of the instalments, the amount of the deposit shall be forfeited, and the property may after being re-advertised, be put up for sale at auction and sold.

Registrar's Office of British Guiana, Georgetown, Demerary, this 13th day of January, 1911.

L. C. DALTON,
Registrar.

Counties of Demerary and Essequebo.

[SECOND PUBLICATION.]

PURSUANT to writs of execution in the matters following:—

I, the undersigned Registrar of British Guiana, or my lawful deputy, will expose for sale to the highest bidder, in presence of a Sworn Clerk, or Assistant Sworn Clerk, at the Victoria Law Courts, in the city of Georgetown, on Monday, the 23rd day of January, 1911, at 12 o'clock, noon:—

Firstly. In behalf of the Chairman of the Local Authority of the Golden Grove and Nabaclis Village District *versus* the proprietor of N½ of W½ lot No. 38, section C; and all the right, title and int rest in and to lot No. 6, section E; S½ of S½ lot No. 93, section F; Nabaclis, during the continuance of the Licence of Occupancy No. 367, dated 17th July, 1889, and granted to the proprietors of Plantation Nabaclis in section C, Nabaclis, ¼ share in the Golden Grove and Nabaclis Village District:—North half of west half lot number 38, section C; and all the right, title and interest in and to lot number 6 section E; south half of south half lot number 93, section F, Nabaclis, during the continuance of the Licence of Occupancy No. 367, dated 17th July, 1889, and granted to the proprietors of Plantation Nabaclis, in section C, Nabaclis, ¼ share in the Golden Grove and Nabaclis Village District, in the county of Demerary, and

Digitized by Google

colony of British Guiana, no building thereon, appraised as the property of A. Moor and J. Henry.

Secondly. In behalf of the Chairman of the Local Authority of the Golden Grove and Nabaclis Village District *versus* the proprietor of W½ of E½ lot No. 44, section B; N½ of S½ lot No. 59, section C; E½ lot No. 32, section D; and all right, title and interest in and to E½ lot No. 52, section E, E½ lot No. 111, section F, Nabaclis, during the continuance of the Licence of Occupancy No. 367, dated 17th July, 1889, and granted to the proprietors of Plantation Nabaclis, in section B, Nabaclis, ½ share in the Golden Grove and Nabaclis Village District:—West half of east half lot number 44, section B; north half of south half lot number 59, section C; east half lot number 32, section D; and all right, title and interest in and to east half lot number 52, section E; east half lot number 111, section F, Nabaclis, during the continuance of the Licence of Occupancy No. 367, dated 17th July, 1889, and granted to the proprietors of Plantation Nabaclis, in section B, Nabaclis, ½ share in the Golden Grove and Nabaclis Village District, in the county of Demerary, and colony of British Guiana, no building thereon, appraised as the property of P. George and E. Carter.

Thirdly. In behalf of the Chairman of the Local Authority of the Golden Grove and Nabaclis Village District *versus* the proprietors of E½ lot No. 45, section A; W½ lot No. 97, section A; E½ lot No. 49, section B; S½ lot No. 21, section D; west side and all the right, title and interest in and to N¼ lot No. 8, east side, S½ lot No. 22, west side, N¼ lot No. 21, section F; east side, S½ lot No. 14, section G, east side, N½ lot No. 47, section G, west side, Golden Grove, during the continuance of the Licence of Occupancy No. 1866, dated 1st April, 1899, and granted to the Chairman and Village Council of Golden Grove and Nabaclis, in E½ lot No. 45 section A, Golden Grove, ½ share in the Golden Grove and Nabaclis Village District:—East three-quarters lot number 45, section A; west three-quarters lot number 97, section A, east three-quarter lot number 49, section B; south three-quarters lot number 21, section D, west side, and all right, title and interest in and to north three quarter lot number 8, east side, south three-quarter lot number 22, west side, north quarter lot number 21, section F, east side, south three-quarter lot number 14, section G, east side; north three-quarters lot number 47, section G, west side, Golden Grove, during the continuance of the Licence of Occupancy No. 1866, dated 1st April, 1899, and granted to the Chairman and Village Council of Golden Grove and Nabaclis, in east quarter lot number 45, section A, Golden Grove, ½ share in the Golden Grove and Nabaclis Village District, in the county of Demerary, and colony of British Guiana, no building thereon, appraised as the property of Minnis Williams.

Fourthly. In behalf of the Chairman of the Local Authority of the Golden Grove and Nabaclis Village District *versus* the proprietor of E½ lot No. 53, section A; E½ lot No. 50, section B, and all right, title and interest in and to N½ lot No. 29, section F, east side; S½ lot No. 4, section F, west side; S½ lot No. 43, section G, west side, Golden Grove, during the continuance of the Licence of Occupancy No. No. 1866, dated 1st April, 1899, and granted to the Chairman and Village Council of the Village of Golden Grove and Nabaclis in section A, Golden Grove, ½ share in the Golden Grove and Nabaclis Village District:—East half lot number 53, section A; east half lot number 50, section B; and all right, title and interest in and to north half lot number 29, section F, east side; south half lot number 4, section F, west side; south half lot number 43, section G, west side, Golden Grove, during the continuance of the Licence of Occupancy No. 1886, dated 1st April, 1899, and granted to the Chairman and Village Council of the Village of Golden Grove and Nabaclis, in section A, Golden Grove, ½ share in the Golden Grove and Nabaclis Village District, in the county of Demerary, and colony of British Guiana, no building thereon, appraised as the property of Robert Kendall.

Fifthly. In behalf of the Chairman of the Local Authority of the Golden Grove and Nabaclis Village District *versus* the proprietor of S½ lot No. 54, section B; S½ lot No. 3, section C; E½ lot No. 18, section D; and all right, title and interest in and to S½ lot number 63, section E; E½ lot No. 125, section F; W½ lot No. 18, section G, Nabaclis, during the continuance of Licence of Occupancy No. 367, dated 17th July, 1889, and granted to the proprietors of Plantation Nabaclis, ½ share in the Golden Grove and Nabaclis Village District:—South half lot number 54, section B; south half lot number 3, section C; east half lot number 18, section D; and all right, title and interest in and to south half lot number 63, section E; east half lot number 125, section F; west half lot number 18, section G, Nabaclis, during the continuance of the Licence of Occupancy No. 367, dated 17th July, 1889, and granted to the proprietors of Plantation Nabaclis, ½ share in the Golden Grove and Nabaclis Village District, in the county of Demerary, and colony of British Guiana, no building thereon, appraised as the property of Henry Jack.

Sixthly. In behalf of the Chairman of the Local Authority of the Arthurville and Fredericksburg Country District *versus* the proprietor of lot No. 6, Fredericksburg, in the Arthurville and Fredericksburg Country District:—Lot number 6, Fredericksburg, in the Arthurville and Fredericksburg, Country District, in the county of Essequebo, and colony of British Guiana, no building thereon, appraised as the property of William Tulloch.

Seventhly. In behalf of the Chairman of the Local Authority of the Arthurville and Fredericksburg Country District *versus* the proprietor of E½ lot No. 17, Fredericksburg, in the Arthurville and Fredericksburg Country District:—East half of lot number 17, Fredericksburg, in the Arthurville and Fredericksburg Country District, in the county of Essequebo, and colony of British Guiana, no building thereon, appraised as the property of Harris.

Eighthly. In behalf of the Chairman of the Local Authority of the Arthurville and Fredericksburg Country District *versus* the proprietor of W½ of lot No. 17, Fredericksburg, in the Arthurville and Fredericksburg Country District:—West half of lot number 17, Fredericksburg, in the Arthurville and Fredericksburg Country District, in the county of Essequebo, and colony of British Guiana, no building thereon, appraised as the property of Noddier.

Ninthly. In behalf of the Chairman of the Local Authority of the Arthurville and Fredericksburg Country District *versus* the proprietor of lot No. 24, section B, Fredericksburg, in the Arthurville and Fredericksburg Country District:—Lot number 24, section B, Fredericksburg, in the Arthurville and Fredericksburg Country District, in the county of Demerary, and colony of British Guiana, no building thereon, appraised as the property of W. Mitchell.

All persons having any right, title, interest or claim in and to any of the above properties, and who may have just grounds to oppose the sale thereof, are hereby required to do so in due form at the Registrar's Office in Georgetown within fourteen days after the first Saturday's advertisement, setting forth his, her or their reasons of opposition in writing, duly signed by a Barrister-at-Law or Solicitor, and thereafter to proceed according to law. Those inclined to purchase will attend at the time and place beforementioned.

Terms of Sale:—$100, and under, Cash; above that sum, one month's credit with interest from the day of sale.

Registrar's Office of British Guiana, Georgetown, Demerary, this 6th day of January, 1911.

L. C. DALTON,
Registrar.

[SECOND PUBLICATION.]

PURSUANT to writ of execution in the matter following:—

I, the undersigned Registrar of British Guiana, or my lawful deputy, will expose for sale to the highest bidder, in the presence of a Sworn Clerk or Assistant Sworn Clerk, at the Victoria Law Courts, in the city of Georgetown, on Monday, the 23rd day of January, 1911, at 12 o'clock, noon:—

In behalf of the Receiver General, acting under the authority of the Vlissengen Ordinance, 1876, *versus* the proprietor or proprietors of lot No. 168, situate in Lacytown District, in the city of Georgetown, in the county of Demerary and colony of British Guiana:—Lot number 168, (one hundred and sixty-eight), in that part of Georgetown called Lacytown, as laid down and defined on the plan of the Town Districts, situate on the lands of the Vlissengen Estate, made by the Sworn Land Surveyor Luke M. Hill, dated 17th June, 1879, and deposited in the Registrar's Office of the counties of Demerary and Essequebo on the first of November, 1879, said plan having been approved of by the Governor and Court of Policy on the 22nd of September, 1879, and deposited in the Registrar's Office aforesaid in pursuance of the provisions of section sixty-five of Ordinance No. 8 of the year 1876, said lot No. 168, being subject to the lien of the Commissioners of Vlissengen, with the buildings and erections thereon, as per inventory.

All persons having any right, title, interest or claim in and to the above property, and who may have just grounds to oppose the sale thereof, are hereby required to do so in due form of law at the Registrar's Office in Georgetown, within fourteen days after the first Saturday's advertisement, setting forth his, her, or their reasons of opposition in writing duly signed by a Barrister-at-Law or Solicitor, and thereafter to proceed according to law. Those inclined to purchase will attend at the time and place beforementioned.

Digitized by Google

Terms of Sale:—$100 and under, Cash; above that sum one month's credit with interest from the day of sale.

Registrar's Office of British Guiana, Georgetown, Demerary, this 6th day of January, 1911.

L. C. DALTON,
Registrar.

[SECOND PUBLICATION.]

PURSUANT to an Order granted by His Honour Sir Henry Alleyne Bovell, Kt., Chief Justice of British Guiana, bearing date 21st day of December, 1910, on the petition of G. A. Blunt, an inhabitant of the colony aforesaid, Plaintiff.

I, the undersigned Registrar of British Guiana, or my lawful deputy, will expose for sale to the highest bidder, in presence of a Sworn Clerk or Assistant Sworn Clerk, at the Victoria Law Courts, in the city of Georgetown, on Monday, the 23rd day of January, 1911, at 12 o'clock, noon:—

In behalf of the abovenamed petitioner *versus* Jeremiah Langevine and Mary Langevine, Defendants:—The west half of north half of lot number 4 or 36, Charlestown, Georgetown, Demerara, without the buildings and erections thereon and subject to certain leases in favour of Best and W. Cole.

All persons having any right, title, interest or claim in and to the above property, and who may have just grounds to oppose the sale thereof, are hereby required to do so in due form at the Registrar's Office in Georgetown, within fourteen days after the first Saturday's advertisement, setting forth his, her or their reasons of opposition in writing, duly signed by a Barrister-at-Law or Solicitor, and thereafter to proceed according to law. Those inclined to purchase will attend at the time and place beforementioned.

Payment must be made as follows:—One hundred dollars and under, Cash; exceeding $100—the purchaser or purchasers shall, unless they pay the purchase money at the time of sale, forthwith deposit with the Marshal 25 per cent. of the purchase money and shall, if the purchase money does not exceed the sum of $500, pay the balance by three equal instalments, from the day of sale, with interest at the rate of six per cent. per annum, at the expiration of one, two and three months, respectively, and if the purchase money exceeds the sum of $500, he shall pay such balance with such interest by three equal instalments at the expiration of two, four and six months, respectively.

In the event of the purchaser making any default in payment of any of the instalments, the amount of the deposit shall be forfeited and the property may, after being re-advertised, be put up for sale at auction and sold.

Registrar's Office of British Guiana, Georgetown, Demerary, this 6th day of January, 1911.

L. C. DALTON,
Registrar.

[SECOND PUBLICATION.]

PURSUANT to writ of execution in the matter following:—

I, the undersigned Registrar of British Guiana, or my lawful deputy, will expose for sale to the highest bidder, in presence of a Sworn Clerk or Assistant Sworn Clerk, at the Victoria Law Courts, in the city of Georgetown, on Monday, the 23rd day of January, 1911, at 12 o'clock, noon:—

In behalf of The British Guiana Mutual Fire Insurance Company, Limited, of lots numbers 27, 28 and 29, corner of Robb and Hincks Streets, Georgetown, plaintiffs *versus* the proprietor or proprietors of lot number 187, in that part of Georgetown called Bourda, Defendant:—Lot number 187 (one hundred and eighty-seven), in that part of Georgetown called Bourda, as laid down and defined on the plan of the Town Districts, situated on the lands of the Vlissengen estate made by the Sworn Land Surveyor Luke M. Hill, dated 17th June, 1879, and deposited in the Registrar's Office of the counties of Demerary and Essequebo on the 1st of November, 1879, said plan having been approved of by the Governor and Court of Policy on the 22nd of September, 1879, and deposited in the Registrar's Office aforesaid in pursuance of the provisions of section 64 of Ordinance No. 2 of the year 1876, and on all the buildings and erections thereon.

All persons having any right, title, interest or claim in and to the above property, and who may have just grounds to oppose the sale thereof, are hereby required to do so in due form at the Registrar's Office in Georgetown, within fourteen days after the first Saturday's advertisement, setting forth his, her or their reasons of opposition in writing, duly signed by a Barrister-at-Law or Solicitor, and thereafter to proceed according to law. Those inclined to purchase will attend at the time and place beforementioned.

Payment must be made as follows:—One hundred dollars and under, Cash; exceeding $100 the purchaser or purchasers shall, unless they pay the purchase money at the time of the sale, forthwith deposit with the Marshal 25 per cent. of the purchase money and shall, if the purchase money does not exceed the sum of $500, pay the balance by three equal instalments from the day of sale, with interest at the rate of six per cent. per annum at the expiration of one, two and three months, respectively, and if the purchase money exceeds the sum of $500, he shall pay such balance with such interest by three equal instalments at the expiration of two, four and six months, respectively.

In the event of the purchaser making any default in payment of any of the instalments, the amount of the deposit shall be forfeited and the property may, after being re-advertised, be put up for sale at auction and sold.

Registrar's Office of British Guiana, Georgetown, Demerary, this 6th day of January, 1911.

L. C. DALTON,
Registrar.

Counties of Demerary and Essequebo.

[THIRD PUBLICATION.]

PURSUANT to writs of execution in the matters following:—

I, the undersigned Registrar of British Guiana, or my lawful deputy, will expose for sale to the highest bidder, in presence of a Sworn Clerk, or Assistant Sworn Clerk, at the Victoria Law Courts, in the city of Georgetown, on Monday, the 16th day of January, 1911, at 12 o'clock, noon:—

Firstly. In behalf of the Chairman of the Local Authority of the Good Intent and Sisters Village District *versus* the proprietor of lot No. 2, section A; lot No 43, section B; lot No. 41, section C, Sisters, in the Good Intent and Sisters Village District:—Lot number 2, section A; lot number 43, section B; lot number 41, section C, Sisters, in the Good Intent and Sisters Village District, in the county of Demerary and colony of British Guiana, with the building thereon, appraised as the property of Rughussia.

Secondly. In behalf of the Chairman of the Local Authority of the Ann's Grove and Two Friends Village District *versus* the proprietor of lot No. 14, section G; lot No. 4, section F; lot No. 11, section B; lot No. 8, section D; lot Nos. 24 and 117, section C; lot Nos. 19 and 111, section B, and one house, Ann's Grove, in the Ann's Grove and Two Friends Village District:—Lot number 14, section G; lot number 4, section F; lot number 11, section E; lot number 8, section D; lots numbers 24 and 117, section C; lots numbers 19 and 111, section B, and one house, Ann's Grove, in the Ann's Grove and Two Friends Village District, in the county of Demerary and colony of British Guiana, with the building thereon, appraised as the property of heirs of J. N. Thomas.

Thirdly. In behalf of the Chairman of the Local Authority of the Ann's Grove and Two Friends Village District *versus* the proprietor of lot No. 39, section G, Ann's Grove, in the Ann's Grove and Two Friends Village District:—Lot number 39, section G, Ann's Grove, in the Ann's Grove and Two Friends Village District, in the county of Demerary, and colony of British Guiana, without the building thereon, appraised as the property of Heirs of Lemerick Lawson.

Fourthly. In behalf of the Chairman of the Local Authority of the Ann's Grove and Two Friends Village District *versus* the proprietor of lot No. 41, section G; lot No. 39, section F; lot No. 43, section E; lot No. 60, section D; lot Nos. 64 and 65, section C; lot Nos. 125 and 47, section B, Ann's Grove, in the Ann's Grove and Two Friends Village District:—Lot number 41, section G; lot number 39, section F; lot number 43, section E; lot number 60, section D; lots numbers 64 and 65, section C; lots numbers 125 and 47, section B, Ann's Grove, in the Ann's Grove and Two Friends Village District, in the county of Demerary, and colony of British Guiana, without the building thereon, appraised as the property of Heirs of Guacoo Jenkins.

Fifthly. In behalf of the Chairman of the Local Authority of the Ann's Grove and Two Friends Village District *versus* the proprietor of N½ lot No. 67, section G; S½ lot No. 63, section F; lot No. 61, section E; lot No. 37, section D; lot No. 31, section C; W½ lot No. 88, and E½ lot No. 7, section B, Ann's Grove, in the Ann's Grove and Two Friends Village District:—North half lot number 67, section G; south half lot number 63, section F; lot number 61, section E; lot number 37, section D; lot number 31, section C; west half lot number 88, and east half lot number 7, section B, Ann's Grove, in

Digitized by Google

the Ann's Grove and Two Friends Village District, in the county of Demerary, and colony of British Guiana, without the building thereon, appraised as property of Antony Bookey.

Sixthly. In behalf of the Chairman of the Local Authority of the Ann's Grove and Two Friends Village District *versus* the proprietor of lot No. 68, section G, and one house, Ann's Grove, in the Ann's Grove and Two Friends Village District:—Lot number 68, section G, and one house, Ann's Grove, in the Ann's Grove and Two Friends Village District, in the county of Demerary and colony of British Guiana, with the building thereon, appraised as the property of Moulah Baccus.

Seventhly. In behalf of the Chairman of the Local Authority of the Ann's Grove and Two Friends Village District *versus* the proprietor of W½ of W½ lot No. 14, section B; E½ of E½ of lot No. 22, section C; E½ of E½ of lot No. 20, section D; E½ of E½ of lot No. 21, and E½ of lot No. 60, section E; S½ of lot No. 61, section G; lot No. 33, section H; Ann's Grove, in the Ann's Grove and Two Friends Village District:—West half of west half of lot number 14, section B; east half of east half of lot number 22, section C; east half of east half of lot number 20, section D; east half of east half of lot number 21, and east half of lot number 60, section E; south half of lot number 61, section G; lot number 33, section H, Ann's Grove, in the Ann's Grove and Two Friends Village District, in the county of Demerary and colony of British Guiana, without the building thereon, appraised as the property of Mary Jones.

Eighthly. In behalf of the Chairman of the Local Authority of the Ann's Grove and Two Friends Village District *versus* the proprietor of S½ of W½ lot No. 25, section B; N½ of W½ lot No. 44, section C; lot No. 2, section G; E½ of E½ lot No. 33, section H; S½ of W½ lot No. 40, section I; Two Friends, in the Ann's Grove and Two Friends Village District;—South half of west half lot number 25, section B; north half of west half lot number 44, section C; lot number 2, section G, east half of east half lot number 33, section H; south half of west half lot number 40, section I; Two Friends, in the Ann's Grove and Two Friends Village District, in the county of Demerary, and colony of British Guiana, without the building thereon, appraised as the property of Mars Lacon.

Ninthly. In behalf of the Chairman of the Local Authority of the Ann's Grove and Two Friends Village District *versus* the proprietor of N½ of W½ lot No. 26, section B; S½ of E½ lot No. 44, section C; E½ of W½ lot No. 33, section F; N½ of E½ lot No. 40, section G; Two Friends, in the Ann's Grove and Two Friends Village District:—North half of west half lot number 26, section B; south half of east half lot number 44, section C; east half of west half lot number 33, section F; north half of east half lot number 40, section G; Two Friends, in the Ann's Grove and Two Friends Village District, in the county of Demerary, and colony of British Guiana, with the building thereon, appraised as the property of Blake Lacon.

Tenthly. In behalf of the Chairman of the Local Authority of the Den Amstel and Fellowship Village District *versus* the proprietor of E¼ lot No. 22, section A, Fellowship, in the Den Amstel and Fellowship Village District:—East quarter lot number 22, section A, Fellowship, in the Den Amstel and Fellowship Village District, in the county of Demerary and colony of British Guiana, no building thereon, appraised as the property of Derby Frost.

Eleventhly. In behalf of the Chairman of the Local Authority of the Den Amstel and Fellowship Village District *versus* the proprietor of E½ of S½ of lot No. 27, section A, Fellowship, in the Den Amstel and Fellowship Village District:—East half of south half of lot number 27, section A, Fellowship, in the Den Amstel and Fellowship Village District, in the county of Demerary and colony of British Guiana, no building thereon, appraised as the property of Isaac Bagot.

Twelfthly. In behalf of the Chairman of the Local Authority of the Den Amstel and Fellowship Village District *versus* the proprietor of W½ of S½ of lot No. 27, section A, Fellowship, in the Den Amstel and Fellowship Village District:—West half of south half of lot number 27, section A, Fellowship, in the Den Amstel and Fellowship Village District, in the county of Demerary, and colony of British Guiana, no building thereon, appraised as the property of James Nix.

Thirteenthly. In behalf of the Chairman of the Local Authority of the Den Amstel and Fellowship Village District *versus* the proprietor of W½ of S½ of lot No. 28, section A, Fellowship, in the Den Amstel and Fellowship Village District:—West half of south half of lot number 28, section A, Fellowship, in the Den Amstel and Fellowship Village District, in the county of Demerary, and colony of British Guiana, no building thereon, appraised as the property of Caesar Sharper.

Fourteenthly. In behalf of the Chairman of the Local Authority of the Den Amstel and Fellowship Village District *versus* the proprietor of N½ of lot No. 47, section A, Den Amstel, in the Den Amstel and Fellowship Village District:—North half of lot number 47, section A, Den Amstel, in the Den Amstel and Fellowship Village District, in the county of Demerary, and colony of British Guiana, with the building thereon, appraised as the property of Philip Bagot.

Fifteenthly. In behalf of the Chairman of the Local Authority of the Victoria Village District *versus* the proprietor of W½ lot No. 20, section F, Victoria, in the Victoria Village District:—West half of lot number 20, section F, Victoria, in the Victoria Village District, in the county of Demerary, and colony of British Guiana, no building thereon, appraised as the property of D. T. A. Jones.

Sixteenthly. In behalf of the Chairman of the Local Authority of the Victoria Village District *versus* the proprietor of N½ lot No. 33, section A; lot No. 32, section A; W½ lot No. 86, section B; W½ of W½ lot No. 36, section C; S½ of W½ lot No. 37, section D, Victoria, in the Victoria Village District:—North half lot number 33, section A; lot number 32, section A; west quarter lot number 86, section B; west half of west half lot number 36, section C, south half of west half lot number 37, section D; Victoria, in the Victoria Village District, in the county of Demerary, and colony of British Guiana, with the building thereon, appraised as the property of Mary E. Birmingham.

All persons having any right, title, interest or claim in and to any of the above properties, and who may have just grounds to oppose the sale thereof, are hereby required to do so in due form at the Registrar's Office in Georgetown, within fourteen days after the first Saturday's advertisement, setting forth his, her or their reasons of opposition in writing, duly signed by a Barrister-at-Law or Solicitor, and thereafter to proceed according to law. Those inclined to purchase will attend at the time and place beforementioned.

Terms of Sale:—$100 and under, Cash; above that sum, one month's credit with interest from the day of sale.

Registrar's Office of British Guiana, Georgetown, Demerary, this 30th day of December, 1910.

L. C. DALTON,
Registrar.

[THIRD PUBLICATION.]

PURSUANT to Order granted by His Honour Sir Henry Alleyne Bovell, Knight, Chief Justice of British Guiana, bearing date 16th day of December, 1910, on the petition of T. A. Chung, of Hyde Park, East Bank, Demerara, plaintiff.

I, the undersigned Registrar of British Guiana, or my lawful deputy, will expose for sale to the highest bidder, in presence of a Sworn Clerk, or Assistant Sworn Clerk, at the Victoria Law Courts, in the city of Georgetown, on Monday, the 16th day of January, 1911, at 12 o'clock, noon:—

In behalf of the abovenamed petitioner *versus* Ramdial, defendant:—One-third of lot number 12 (twelve), known in the Town books as west one-third lot 31 or 35, situate in Werk-en-Rust, city of Georgetown, county of Demerary, with all the buildings and erections thereon, as per inventory.

All persons having any right, title, interest or claim in and to the above property and who may have just grounds to oppose the sale thereof, are hereby required to do so in due form at the Registrar's Office in Georgetown, within fourteen days after the first Saturday's advertisement, setting forth his, her or their reasons of opposition in writing duly signed by a Barrister-at-Law or Solicitor, and thereafter to proceed according to law. Those inclined to purchase will attend at the time and place beforementioned.

Payment must be made as follows:—One hundred dollars and under, Cash; exceeding $100 the purchaser or purchasers shall, unless they pay the purchase money at the time of the sale, forthwith deposit with the Marshal 25 per cent. of the purchase money and shall, if the purchase money does not exceed the sum of $500, pay the balance by three equal instalments from the day of sale, with interest at the rate of six per cent. per annum at the expiration of one, two or three months, respectively, and if the purchase money exceeds the sum of $500, he shall pay such balance with such interest by three equal instalments at the expiration of two, four and six months, respectively.

In the event of the purchaser making any default in payment of any of the instalments, the amount of the deposit shall be forfeited, and the property may,

Digitized by Google

after being re-advertised, be put up for sale at auction and sold.

Registrar's Office of British Guiana, Georgetown, Demerary, this 30th day of December, 1910.

L. C. DALTON,
Registrar.

County of Berbice.

[FIRST PUBLICATION.]

PURSUANT to an Order granted by His Honour Sir Henry Alleyne Bovell, Knight, Chief Justice of British Guiana, bearing date 25th November, 1910, on the petition of Sreekissoon, a free East Indian immigrant of Corentyne, county of Berbice, plaintiff.

I, the undersigned Registrar of British Guiana, or my lawful deputy, will expose for sale to the highest bidder, in presence of a Sworn Clerk or Assistant Sworn Clerk, at the Court House in New Amsterdam, Berbice, on Thursday, the 2nd day of February, 1911, at 12 o'clock, noon:—

In behalf of the abovenamed petitioner *versus* Jaipersaud, defendant:—The northern half of lot number 3, situate west of the public road, measuring two and a half roods in façade by seventy-three roods in depth, part of the front lands of Plantation number 79, situate on the west bank on the Corentyne River, the said lot number 3 being laid down and defined in a diagram made by William Downer, Sworn Land Surveyor, dated May, 1843, and May, 1844, deposited in the Registrar's Office, Berbice, without the buildings thereon.

All persons having any right, title, interest or claim in and to the above property, and who may have just grounds to oppose the sale thereof, are hereby required to do so in due form at the Registrar's Office in New Amsterdam, Berbice, within fourteen days after the first Saturday's advertisement, setting forth his, her or their reasons of opposition in writing, duly signed by a Barrister-at-Law or Solicitor, and thereafter to proceed according to law. Those inclined to purchase will attend at the time and place beforementioned provided with the securities required by law whose names must be tendered for approval before the day of sale.

Payment must be made as follows:—One hundred dollars and under, Cash; exceeding $100, the purchaser or purchasers shall, unless they pay the purchase money at the time of the sale, forthwith deposit with the Marshal 25 per cent. of the purchase money, and shall, if the purchase money does not exceed the sum of $500, pay the balance by three equal instalments, from the day of sale, with interest at the rate of six per cent. per annum at the expiration of one, two, and three months, respectively, and if the purchase money exceeds the sum of $500, he shall pay such balance with such interest by three equal instalments at the expiration of two, four, and six months, respectively.

In the event of the purchaser making any default in payment of any of the instalments, the amount of the deposit shall be forfeited, and the property may, after being re-advertised, be put up for sale at auction and sold.

Registrar's Office of British Guiana, New Amsterdam, Berbice, this 13th day of January, 1911.

L. C. DALTON,
Registrar.

[FIRST PUBLICATION.]

PURSUANT to an Order granted by His Honour Sir Henry Alleyne Bovell, Knight, Chief Justice of British Guiana, bearing date 29th November, 1910, on the petition of Manoel Rodrigues Lopes and Joaquim Casimiro Fernandes, carrying on business in co-partnership at Springlands, county of Berbice, and colony of British Guiana, under the name, style and firm of Lopes and Fernandes.—Plaintiffs.

I, the undersigned Registrar of British Guiana, or my lawful deputy, will expose for sale to the highest bidder, in presence of a Sworn Clerk or Assistant Sworn Clerk, at the Court House in New Amsterdam, Berbice, on Thursday, the 2nd day of February, 1911, at 12 o'clock, noon:—

In behalf of the abovenamed petitioners *versus* Seelall defendant:—The western half of lot 41, part of number 68 Village, also called Carnavon, situate on the Corentyne Coast, county of Berbice and colony of British Guiana, the said lot 41 being laid down and defined on a diagram made by John Peter Prass, Sworn Land Surveyor, dated 30th August, 1880, and deposited in the Registrar's Office of Berbice on 20th September, 1880.

All persons having any right, title, interest or claim in and to the above property, and who may have just grounds to oppose the sale thereof, are hereby required to do so in due form at the Registrar's Office in New Amsterdam, Berbice, within fourteen days after the first Saturday's advertisement, setting forth his, her or their reasons of opposition in writing, duly signed by a Barrister-at-Law or Solicitor, and thereafter to proceed according to law. Those inclined to purchase will attend at the time and place beforementioned.

Payment must be made as follows:—One hundred dollars and under, Cash; exceeding $100—the purchaser or purchasers shall, unless they pay the purchase money at the time of sale, forthwith deposit with the Marshal 25 per cent. of the purchase money, and shall, if the purchase does not exceed the sum of $500, pay the balance by three equal instalments, from the day of sale, with interest at the rate of six per cent. per annum, at the expiration of one, two and three months, respectively, and if the purchase money exceeds the sum of $500, he shall pay such balance with such interest by three equal instalments at the expiration of two, four and six months, respectively.

In the event of the purchaser making any default in payment of any of the instalments, the amount of the deposit shall be forfeited and the property may, after being re-advertised, be put up for sale at auction and sold.

Registrar's Office of British Guiana, New Amsterdam, Berbice, this 13th day of January, 1911.

L. C. DALTON,
Registrar.

County of Berbice.

[SECOND PUBLICATION.]

PURSUANT to writs of execution in the matters following:—

I, the undersigned Registrar of British Guiana, or my lawful deputy, will expose for sale to the highest bidder, in presence of a Sworn Clerk or Assistant Sworn Clerk, at the Court House in New Amsterdam, Berbice, on Thursday, the 26th day of January, 1911, at 12 o'clock, noon:—

Firstly. In behalf of the Chairman of the Local Authority for the Whim Country District *versus* the proprietor of house lot No. 68 (sixty-eight), and cultivation lot number 48 (forty-eight), east half section A:—House lot number 68 (sixty-eight), and cultivation lot number 48 (forty-eight), east half section A, in the Whim Country District, in the county of Berbice and colony of British Guiana, with the building thereon, appraised as the property of Kanhai.

Secondly. In behalf of the Chairman of the Local Authority for the Whim Country District *versus* the proprietor of house lot No. 98 (ninety-eight), and cultivation lot number 32 (thirty-two), west half section B:—House lot number 98 (ninety-eight), and cultivation lot number 32 (thirty-two), west half section B, in the Whim Country District, in the county of Berbice and colony of British Guiana, with the building thereon, appraised as the property of Beefia.

Thirdly. In behalf of the Chairman of the Local Authority for the Whim Country District *versus* the proprietor of house lot number 114 (one hundred and fourteen), and cultivation lot number 8 (eight), east half section B:—House lot number 114 (one hundred and fourteen), and cultivation lot number 8 (eight), east half section B, in the Whim Country District, in the county of Berbice and colony of British Guiana, with the building thereon, appraised as the property of Soomati.

Fourthly. In behalf of the Chairman of the Local Authority for the Whim Country District *versus* the proprietor of house lot number 122 (one hundred and twenty-two), and cultivation lot number 106 (one hundred and six), east half section B:—House lot number 122 (one hundred and twenty-two), and cultivation lot number 106 (one hundred and six), east half section B, in the Whim Country District, in the county of Berbice and colony of British Guiana, with the building thereon, appraised as the property of

Fifthly. In behalf of the Chairman of the Local Authority for the Whim Country District *versus* the proprietor of house lot number 128 (one hundred and twenty-eight), and cultivation lot number 92 (ninety-two), east half section A:—House lot number 128 (one hundred and twenty-eight), and cultivation lot number 92 (ninety-two), east half section A, in the Whim Country District, in the county of Berbice and colony of British Guiana, with the building thereon, appraised as the property of Koylie.

Sixthly. In behalf of the Chairman of the Local Authority for the Whim Country District *versus* the proprietor of house lot number 129 (one hundred and twenty-nine), and cultivation lot number 94 (ninety-four), east half section A:—House lot number 129 (one hundred and twenty-nine), and cultivation lot number 94 (ninety-four), east half section A, in the

Digitized by Google

Whim Country District, in the county of Berbice and colony of British Guiana, with the building thereon, appraised as the property of Mary.

Seventhly. In behalf of the Chairman of the Local Authority for the Whim Country District *versus* the proprietor of house lot number 130 (one hundred and thirty), and cultivation lot number 95 (ninety-five), east half section A:—House lot number 130 (one hundred and thirty), and cultivation lot number 95 ninety-five), east half section A, in the Whim Country District, in the county of Berbice and colony of British Guiana, with the building thereon, appraised as the property of Theresa.

Eighthly. In behalf of the Chairman of the Local Authority for the Whim Country District *versus* the proprietor of house lot number 131 (one hundred and thirty-one), and cultivation lot number 96 (ninety-six), east half section A:—House lot number 131 (one hundred and thirty-one), and cultivation lot number 96 (ninety-six), east half section A, in the Whim Country District, in the county of Berbice and colony of British Guiana, with the building thereon, appraised as the property of Sophia.

Ninthly. In behalf of the Chairman of the Local Authority for the Whim Country District *versus* the proprietor of house lot number 133 (one hundred and thirty-three), and cultivation lot number 93 (ninety-three), east half section A:—House lot number 133 (one hundred and thirty-three), and cultivation lot number 93 (ninety-three), east half section A, in the Whim Country District, in the county of Berbice and colony of British Guiana, with the building thereon, appraised as the property of Bhownauth.

Tenthly. In behalf of the Chairman of the Local Authority for the Whim Country District *versus* the proprietor of house lot number 138 (one hundred and thirty-eight) and cultivation lot number 105 (one hundred and five), east half section B:—House lot number 138 (one hundred and thirty-eight) and cultivation lot number 105 (one hundred and five), east half section B, in the Whim Country District, in the county of Berbice and colony of British Guiana, with the building thereon, appraised as the property of Rajkoomar.

Eleventhly. In behalf of the Chairman of the Local Authority for the Whim Country District *versus* the proprietor of house lot number 151 (one hundred and fifty-one) and cultivation lot number 92 (ninety-two), west half section A:—House lot number 151 (one hundred and fifty-one) and cultivation lot number 92 (ninety-two), west half section A, in the Whim Country District, in the county of Berbice and colony of British Guiana, with the building thereon, appraised as the property of Ramkissoon.

Twelfthly. In behalf of the Chairman of the Local Authority for the Whim Country District *versus* the proprietor of house lot number 193 (one hundred and ninety-three) and cultivation lot number 50 (fifty), west half section B:—House lot number 193 (one hundred and ninety-three) and cultivation lot number 50 (fifty), west half section B, in the Whim Country District, in the county of Berbice and colony of British Guiana, with the building thereon, appraised as the property of Luckputteah.

Thirteenthly. In behalf of the Chairman of the Local Authority for the Whim Country District *versus* the proprietor of house lot number 214 (two hundred and fourteen) and cultivation lot number 13 (thirteen), east half section B:—House lot number 214 (two hundred and fourteen) and cultivation lot number 13 (thirteen), east half section B, in the Whim Country District, in the county of Berbice and colony of British Guiana, with the building thereon, appraised as the property of Sagarie.

All persons having any right, title, interest or claim in and to any of the above properties, and who may have just grounds to oppose the sale thereof, are hereby required to do so in due form at the Registrar's Office in New Amsterdam, Berbice, within fourteen days after the first Saturday's advertisement, setting forth his, her or their reasons of opposition in writing, duly signed by a Barrister-at-Law or Solicitor, and thereafter to proceed according to law. Those inclined to purchase will attend at the time and place beforementioned.

Terms of Sale:—$100 and under, Cash, above that sum, one month's credit with interest from the day of sale.

Registrar's Office of British Guiana, New Amsterdam, Berbice, this 6th day of January, 1911.

L. C. DALTON,
Registrar.

SUPREME COURT OF BRITISH GUIANA.

APPELLATE JURISDICTION.

THIS 6TH DAY OF JANUARY, 1910.

D'ABREU, Appellant.

versus

MEDAS (Sergeant of Police), Respondent.

This is an appeal from a conviction for selling to the prejudice of the purchaser an article of food to wit margarine not of the substance, nature and quality demanded.

The reasons for appeal are that the decision is erroneous in law, the evidence not shewing; (*a*) what sort of fat margarine should contain; (*b*) that the article purchased was not of the nature, substance and qualitydemanded; (*c*) how much water, fat, salt, and curd, pure and unadulterated margarine should contain; (*d*) the statute not specifying any specific kind of fat, and (*e*) the evidence not proving that the sample analysed came from the appellant's shop.

Sergeant Medas states he sealed the sample to be analysed which was bought from the shop with police seal 33 F 13 P, and gave it to Boxill to take to the analyst, Boxill says he took what was given him to the analyst, and the analyst's certificate states he received a sample from Boxill sealed with the police seal 33 F. 13 P. The last reason of appeal is therefore unsustainable.

The purchaser demanded "margarine," *prima facie*, *i.e.*, such margarine as is allowed by law to be sold under that name. Sect. 6 (*c*) Ordinance 9 of 1892, says water and salt may be added to margarine so long as the proportion of fat is not reduced below 75%, in other words not more than 25% of water and salt can be added. The analyst's certificate shews 32 56% of water and salt were added to the article sold. This being so, the article sold cannot be held to have been of the nature, substance and quality demanded.

Also in view of the excess of added water and salt beyond the percentage allowed by law, the article must be held to have been adulterated even if the rest of the constituents are taken to have been margarine fat. Hence the other reasons for appeal are unavailing.

The appeal is dismissed with costs.

HENRY A. BOVELL, C.J.

CHIN-A-SAMMY, Appellant.

versus

DE CAIROS, Respondent.

This is an appeal from a conviction on a charge of the larceny of two shirts by the appellant being a servant of the respondent.

The grounds of appeal are that the evidence is insufficient to prove; (*a*) that any shirts were stolen or (*b*) that they were stolen by the appellant.

The evidence for the prosecution which the Magistrate states he believed is to the effect that the appellant was sent from the respondent's shop on an errand and an opened parcel of shirts was seen on the floor behind the counter near the spot where the appellant had been standing before he left the shop: that after the appellant's return he was seen making up a parcel and being asked what it contained said, it contained brown paper: that the parcel being opened in his presence was found to contain two shirts of the same kind and material as were in the parcel previously seen on the floor: that that parcel originally contained 18 shirts and after the two were found as already mentioned only 16 were therein, and the clerk in whose charge that parcel was previously kept states he never took any shirts therefrom. This evidence was, I think sufficient to justify the Magistrate in finding the charge was made out.

The appeal is dismissed and the costs incurred by the appellant must be borne by him, no costs being awarded to the respondent who did not appear.

HENRY A. BOVELL, C.J.

Judicial Notices.

NOTICE.

NOTICE is hereby given that there will be a sitting of the Supreme Court of British Guiana, at New Amsterdam, in the county of Berbice, on the 25th day of January, 1911, for the purpose of transacting any business coming before it.

L. C. DALTON,
Registrar.

Registrar's Office, Georgetown, Demerary, this 13th day of January, 1911.

Digitized by Google

SUPREME COURT OF BRITISH GUIANA.

COUNTY OF BERBICE.

LIMITED JURISDICTION.

HEARING LIST.

THE following cases are fixed for hearing on 25th day of January, 1911 :—

Plaintiffs.	Defendants.	Nature of Claim.
PRINCE ANGUS, *et al.* J. A. Abbensetts, Counsel. E. A. Luckhoo, Solicitor.	RICHARD DOWNER, *ex parte*	Opposition to transport.
S. DAVSON & CO., LTD. E. A. Luckhoo, Solicitor.	A. W. FAWKES.	$211.18c. moneys lent and advanced.
C. L. WHYTE. T. A. I. Gilbert, Counsel. E. A. Luckhoo, Solicitor.	G. L. GRANDSOULT. J. A. Abbensetts, Counsel. Ogle, Solicitor.	For an account or in default payment of $1,428.96.
MANOEL DE JESUS as having been married in community of property to his wife MARIA DE JESUS. J. A. Abbensetts, Counsel.	MARY GEORGE. E. A. Luckhoo, Solicitor.	Opposition to Execution Sale.

Registrar's Office of British Guiana, New Amsterdam, Berbice, this 13th day of January, 1911.

L. C. DALTON,
Registrar.

APPELLATE JURISDICTION.

HEARING LIST.

THE following appeal is fixed for hearing on 26th day of January, 1911 :—

Appellants.	Respondents.
M. DE F. CARREGA. J. A. Abbensetts, Counsel.	J. R. HILL. County Inspector of Police. J. J. Nunan, LL.B. Solicitor General.
TAPPERSIAH. J. A. Abbensetts, Counsel.	JACOB DAVIS.
J. E. PEROT & CO. J. A. Abbensetts, Counsel.	H. HENRY, widow. T. A. I. Gilbert, Counsel.

Registrar's Office of British Guiana, New Amsterdam, Berbice, this 13th day of January, 1911.

L. C. DALTON,
Registrar.

Registrar's Notices.

REGISTRAR'S OFFICE,
British Guiana,
31st December, 1910.

In the matter of the application by William Stuart Cameron, of Broomknowe, Waterloo Street, in the city of Georgetown, Solicitor, as attorney of Louis Lumiere, of 262, Cours Gambetta, Lyons, France, Manufacturer, for a patent for his invention for "Improvements in accoustical instruments such as telephones, microphones, stethoscopes, talking machines, musical instruments, and in general any instruments used for the reception and translation of sounds."

I DO hereby intimate to all to whom it may concern that on the 30th December, 1910, I accepted a complete specification of the said invention by the said applicant the said William Stuart Cameron, and that any person may, within two months from the date of this advertisement of my acceptance of the said complete specification, give notice in writing at the Registrar's Office aforesaid, of opposition to the grant of the said patent in terms of section 10 (1) of the Patent's Ordinance, 1902.

L. C. DALTON,
Registrar.

REGISTRAR'S OFFICE,
British Guiana,
14th January, 1911.

In the matter of the application by Vincenzo Del Prato and Cesare Del Prato of Naples (Italy), but temporarily in Buenos Aires, Argentine Republic, Manufacturers, for a patent for their invention for a "Thermo-Chemical and mechanical process for obtaining fibre from textile plants, and removing the gum and bleaching vegetable and animal fibre."

I DO hereby intimate to all to whom it may concern that on the 9th day of January, 1911, I accepted a complete specification of the said invention by the said applicants, the said Vincenzo Del Prato and Cesare Del Prato, and that any person may, within two months from the date of this advertisement of my acceptance of the said complete specification, give notice in writing at the Registrar's Office aforesaid, of opposition to the grant of the said patent in terms of section 10 (1) of the Patent's Ordinance, 1902.

L. C. DALTON,
Registrar.

Official Receiver's Notices.

SALES.

BY The Official Receiver of British Guiana, at his Office, Victoria Law Courts, in the City of Georgetown, at the hour of one o'clock, p.m., on

TUESDAY, 17th JANUARY, 1911.

As Assignee of the property of :—
KAI BORGSTROM, Insolvent.

The Books debts due to the said Insolvent.

As Assignee of the property of :—
JAMES WALLS, Insolvent.

History of the Plantations in the County of Berbice 1734-1884, in 7 Volumes, compiled from the Original records by James Walls, late Sworn Clerk in the Registrar's Office, with plans, maps, etc.

Terms of sale: Cash.

All persons laying claim to any of the above property may apply to the Court in the prescribed manner.

W. A. PARKER,
Official Receiver,
Assignee

Dated 30th December, 1910.

BY the Official Receiver of British Guiana, on the premises, lot 14, Water Street, in the city of Georgetown, at the hour of One o'clock, p.m., on

MONDAY, 30TH JANUARY, 1911.

As Assignee of the property of
SAHIBDEEN, Insolvent.

Digitized by Google

Firstly. The stock-in-trade of the provision and hardware store lately carried on by the Insolvent on lot 14, Water Street, Georgetown.

Secondly. The book debts due to the said business. The stock list can be inspected at this office where a list of the book debts can also be seen.

Terms of Sale :—Cash ; or a credit of one month on an approved Promissory Note, bearing interest at the rate of 6 per cent. per annum, signed by the purchaser and two securities, jointly and severally, to the satisfaction of the Official Receiver.

All persons laying claim to any of the above property may apply to the Court in the prescribed manner.

W. A. PARKER,
Official Receiver,

Dated 13th January, 1911.

BY The Official Receiver of British Guiana, at his Office, Victoria Law Courts, in the City of Georgetown, at the hour of One o'clock, p.m., on

TUESDAY, 31st JANUARY, 1911.

As Assignee of the property of :—

SAHIBDEEN, Insolvent.

Firstly. The north half of the concession or lot number 26 (twenty-six), also known as lot number 66 (sixty-six), situate on the front lands of Plantation Eve Leary, at present called Kingston and known on the chart thereof under number 26 (twenty-six), with all the buildings and erections thereon.

Secondly. Lot number 6 (six), on the eastern half of Plantation Triumph, situate on the east sea coast of the county of Demerary, in the colony of British Guiana, said lot being laid down and defined on a plan of a portion of the said plantation by James A. P. Bowhill, acting Fourth Government Surveyor, dated 8th October, 1895, and deposited in the Registrar's Office on the 22nd October 1895, with the buildings and erections thereon.

Thirdly. The south half of the west half of lot number 18 (eighteen), part of five and one-quarter acres of land part of that part of Plantation Rome and Houston, known as Plantation Houston, situate on the east bank of the river Demerary, in the county of Demerary, in the colony of British Guiana, said lot number 18 (eighteen) being laid down and defined on a diagram of the said five and one-quarter acres of land, by T. G. Wight, Sworn Land Surveyor, dated 28th August, 1873, and deposited in the Registrar's Office of the counties of Demerary and Essequebo on the 10th of May, 1875, with all the buildings and erections thereon.

Fourthly. Sundry pieces of household furniture.

Terms of Sale :—Cash.

All persons laying claim to any of the above property, may apply to the Court in the prescribed manner.

W. A. PARKER,
Official Receiver,

Dated 13th January, 1911.

NOTICES.

BRITISH GUIANA.

The Public Trustee Ordinance, 1910.

ESTATE OF GAFFOORUN, FEMALE, DECEASED.

NOTICE is hereby given that on the application of Joao Jose Rodrigues, carrying on business without any partner under the name, style and firm of Rodrigues and Abreu, a creditor, I have undertaken the administration of the Estate of the abovenamed Gaffoorun, female, No 39,397, ex *Allanshaw*, 1888, who died at Virginia Village, Mahaica, East Coast, Demerara, on the 24th of November, 1910.

All creditors on the Estate are required to file their claims within three months from the date of the first publication of this notice at my Office in the Victoria Law Courts, Georgetown.

W. A. PARKER,
Official Receiver, and
Public Trustee.

Georgetown, Demerara,
14th December, 1910.

BRITISH GUIANA.—IN THE SUPREME COURT.

In Insolvency No. 14 of 1910.

Re HENRY MAN-SON-HING, Debtor.

[Under Receiving Order dated the 24th day of December, 1910.]

NOTICE is hereby given that a general meeting of the creditors of the abovenamed debtor will be held at my office in Georgetown on the 20th day of January, 1911, at 12 o'clock, noon, precisely.

Creditors qualified to vote at such meeting may, by a resolution passed by a majority in number, and three-fourths in value, of all the creditors who have proved their debts, accept the proposal made by the debtor for a composition, the terms of which are set forth in a report, a copy of which will be sent to each creditor before the date of the meeting, or any amendment of such proposal which, in the opinion of the Official Receiver, is calculated to benefit the general body of creditors.

Proofs of debts intended to be used at the meeting must be lodged with the Official Receiver not later than 4 o'clock p.m., on the 19th day of January, 1911.

Proxies and voting letters to be used at the meeting must be lodged not later than 4 o'clock, p.m., on the same day.

Creditors who prove their debts, and whose proofs are admitted and who do not vote on the debtor's proposal, will be reckoned as voting against it.

A sitting of the Court for the further public examination of the debter will be held at the Victoria Law Courts on the 21st day of January, 1911, at 10.30 o'clock in the forenoon.

Any creditor who has tendered a proof, or his representative authorised in writing, may question the debtor on his public examination concerning his affairs and the causes of his failure.

Dated this 11th day of January, 1911.

W. A. PARKER,
Official Reciver.

Lands and Mines Notices.

Under Crown Lands Regulations.

DEPARTMENT OF LANDS & MINES,
GEORGETOWN, DEMERARA,
[1.] 14th January, 1911.

NOTICE is hereby given, for general information, that the following applications to transfer the undermentioned tracts of Crown Land made under the Crown Lands Regulations, 1910, have been addressed to the Commissioner of Lands and Mines, viz:—

WOODCUTTING LICENCES—PART VI.

BY JOAQUIN D'ABREU SERRAO TO AND IN FAVOUR OF DAVID ADONIS.

Woodcutting Licence No. A 191, to cut wood on 482 acres of Crown Land on the right bank Tenabo creek, left bank, Demerara river.

Woodcutting Licence No. A. 251, to cut wood on 176 acres of Crown Land on both banks of the Tenabo creek, left bank, Demerara river.

Woodcutting Licence No. A 252, to cut wood on 193 acres of Crown Land on left bank Crabadanni creek, right bank Tenabo creek, left bank, Demerara river.

PERMISSION UNDER CLAUSE 65.

BY J. RODNEY TO AND IN FAVOUR OF J. H. MULLER.

Permission No. 960, to occupy half acre of Crown Land at Mara-Mara Landing, Puruni river, for business purposes.

All persons having any right, title, or claim in and to any of the aforementioned tracts of Crown land, and who may have just grounds to oppose the transfer thereof, are hereby requested to do so in due form at the Office of the Department of Lands and Mines at the Victoria Law Courts, in the City of Georgetown, at any time during office hours, or any day within twenty-one days from the date of this advertisement, setting forth his, her, or their reasons of opposition in writing duly signed.

FRANK FOWLER,
Commissioner of Lands and Mines.

DEPARTMENT OF LANDS & MINES,
GEORGETOWN, DEMERARA,
[2.] 7th January, 1911.

NOTICE is hereby given, for general information, that the following applications to transfer the undermentioned tracts of Crown Land made under the Crown Lands Regulations, 1910, have been addressed to the Commissioner of Lands and Mines, viz. :—

Digitized by Google

TRANSFERS—PART I.

BY J. E. GONSALVES TO AND IN FAVOUR OF E. L. GREENE.

Woodcutting Licence No. A 307, to cut wood on 190 acres of Crown Land on the left bank, Mabiri Creek, left bank Waratilla Creek, right bank Camoonie Creek, left bank Demerara River.

LICENCES OF OCCUPANCY—PART V.

BY DABLEY, M. C. B., TO AND IN FAVOUR OF SOUKUN, *alias* ROBERT CHANDUN.

Licence of Occupancy No. 2,341, to occupy 4·36 acres of Crown Land consisting of lots 24, section A; 2, section B, east half, situate on the Courantyne Coast, in the rear of Plantation Bloomfield.

BY CECIL MORRIS ATTORNEY FOR H. E. MURRAY TO AND IN FAVOUR OF A. RAHOMAN.

Licence of Occupancy No. A 95, to occupy 612 $\frac{332}{1000}$ acres of Crown Land in the rear of Plantation Benab or lot 63, Corentyne Coast.

All persons having any right, title, or claim in and to any of the aforementioned tracts of Crown Land, and who may have just grounds to oppose the transfer thereof, are hereby requested to do so in due form at the Office of the Department of Lands and Mines, at the Victoria Law Courts, in the city of Georgetown, at any time during office hours, or any day within twenty-one days from the date of this advertisement, setting forth his, her, or their reasons of opposition in writing duly signed.

FRANK FOWLER,
Commissioner of Lands and Mines.

NOTICES.

NOTICE is hereby given, for general information, that the undermentioned applicants having failed within the stipulated time to pay the prescribed fees for the land included in their applications, their applications are deemed to be withdrawn and have been cancelled in accordance with the provisions of the Crown Land Regulations, 1910.

BY F. W. KERSTING.

To occupy 3 acres of Crown Land on the left bank Demerara river, in rear of Hubudi.

BY JOHANNAH E. CORREIRA.

To occupy 2 acres of Crown Land, Essequibo river, in rear of Homestead Grant No. 3,656.

FRANK FOWLER,
Commissioner of Lands and Mines.

Department of Lands and Mines,
5th January, 1911.

NOTICE is hereby given, for general information, that the undermentioned applicants having failed within the stipulated time, to enter into a bond in terms of clause 36 (1 and 2) of the Crown Lands Regulations, 1910, the applications are deemed to be withdrawn and have been cancelled in accordance with the provisions of the Crown Lands Regulations, 1910.

BY BARNES & CO.

To cut wood on 266 acres of Crown Land on the left bank Corentyne river, commencing at a point 350 roods below the mouth of Suzanne Creek.

To cut wood on 444 acres of Crown Land on the left bank Corentyne river, commencing 400 roods above Duck Creek.

To cut wood on 190 acers of Crown Land on the left bank Corentyne river, commencing at the mouth of the Suzanne Creek.

To cut wood on 18 acres of Crown Land on the left bank Corentyne river.

To cut wood on 815 acres of Crown Land on the left bank Corentyne river, commencing about 690 roods below the Canacaburi Creek.

FRANK FOWLER,
Commissioner of Lands and Mines.

Department of Lands and Mines,
7th January, 1911.

NOTICE.

ESSEQUIBO RIVER BOAT REGULATIONS, 1902.

NOTICE is hereby given that my Deputy Officer will attend at Rockstone from the 16th to the 20th January, 1911, inclusive, for the purpose of inspecting and branding Boats and issuing Certificates as provided for in Clauses 9 to 12 of the River Essequibo Boat Regulations, 1902.

FRANK FOWLER,
Officer in charge of the Navigation of River Essequibo.

Department of Lands and Mines,
31st December, 1910.

DEPARTMENT OF LANDS & MINES.

GEORGETOWN, DEMERARA,
[3.] 31st December, 1910.

NOTICE is hereby given, for general information, that the following application to transfer the undermentioned tract of Crown Land made under the Crown Lands Regulations, 1910, has been addressed to the Commissioner of Lands and Mines, viz:—

TRANSFER—PART I.

BY WILLIAM RUTHERFORD, TO AND IN FAVOUR OF J. T. HUBBARD.

Woodcutting licence No. A 342, to cut wood on tract of 400 acres of Crown Land on the right bank of the Hauraruni creek, right bank, Demerara River.

All persons having any right, title, or claim in and to the aforementioned tract of Crown land, and who may have just grounds to oppose the transfer thereof, are hereby requested to do so in due form at the Office of the Department of Lands and Mines, at the Victoria Law Courts, in the city of Georgetown, at any time during office hours, or any day within twenty-one days from the date of this advertisement, setting forth his, her, or their reasons of opposition in writing duly signed.

FRANK FOWLER,
Commissioner of Lands and Mines.

[3.] 31st December, 1910.

NOTICE is hereby given for general information that the undermentioned applicant having failed within the stipulated time, to enter into a Bond in terms of Clause 43 (1 and 2) of the Crown Lands Regulations, 1910, the applications are deemed to be withdrawn and have been cancelled in accordance with the provisions of the Crown Lands Regulations, 1910:—

BY SAMUEL HO-A-HING.

Application to collect Balata on a tract of Crown Land situate on the Right Bank Mazaruni River, from Caburi to 4 miles above.

Application to callect Balata on a tract of Crown Land situate on the Right Bank Mazaruni River, from 4 miles above Caburi to 8 miles above at Little Kusawi Falls.

Application to collect Balata on a tract of Crown Land situate on the Right Bank Mazaruni River from Caburi to 4 miles below.

Application to collect Balata on a tract of Crown Land situate on the Right Bank Mazaruni River from 4 miles below Caburi to 8 miles below at Tupeku Falls.

FRANK FOWLER,
Commissioner of Lands and Mines.

Department of Lands and Mines,
31st December, 1910.

NOTICE.

NOTICE is hereby given, for general information, that the undermentioned applicant having failed, within the stipulated time to pay the prescribed fees for the land included in her application, her application is deemed to be withdrawn and has been cancelled in accordance with the provisions of the Crown Lands Regulations, 1910:—

BY SUSAN SEARS.

To purchase 15 acres of Crown Land on the left bank, Abary Creek, next to and above Isaac Sears's Grant No. 3,367.

FRANK FOWLER,
Commissioner of Lands and Mines.

Department of Lands and Mines,
31st December, 1910.

Under the Mining Regulations.

APPLICATIONS FOR LICENCES.

DEPARTMENT OF LANDS AND MINES,

GEORGETOWN, DEMERARA,
[1.] 14th January, 1911.

IN accordance with Clause 11 of the Mining Regulations, 1905:
Notice is hereby given that the following

Digitized by Google

applications for Claim Licences have been lodged with the Commissioner at the Office of the Department of Lands and Mines.

DISTRICT NO. 4.
TO MINE FOR GOLD.
BY M. P. CAMACHO & M. P. JORGE.

1,500 x 800 feet of Crown land, Mazaruni Creek, Tributary to Copang, Left Bank, Cuyuni.
Distance of claim to river or creek landing—About 23 miles.
Nearest claim holder—A. Thomas & J. Hughes.
1,500 x 800 feet of Crown land, Mazaruni Creek, Tributary to Copang, Left Bank, Cuyuni.
Distance of claim to river or creek landing—About 23 miles.
Nearest claim holder—A. Thomas & J. Hughes.
1,500 x 800 feet of Crown land, Plumrose Creek, Tributary to Copang, Left Bank, Cuyuni.
Distance of claim to river or creek landing—about 20 miles.
Nearest claim holder—A. Thomas & G. Hughes.
1,500 x 800 feet of Crown land, White Water Creek, Tributary to Copang, Left Bank, Cuyuni.
Distance of claim to river or creek landing—about 23 miles.
Nearest claim holder—Thomas & Hughes.
1,500 x 800 feet Crown land, Plumrose Creek, Tributary to Copang, Left Bank, Cuyuni.
Distance of claim to river or creek landing—about 20 miles.
Nearest claim holder—A. Thomas & Hughes.
1,500 x 800 feet of Crown land, White Water Creek, Tributary to Copang, Left Bank, Cuyuni.
Distance of claim to river to creek landing—about 23 miles.
Nearest claim holder—Thomas & Hughes.
1,500 x 800 feet of Crown land, White Water Creek, Tributary to Copang, Left Bank, Cuyuni.
Distance of claim to river or creek landing—about 23 miles.
Nearest claim holder—Thomas & Hughes.

All persons having any right, title and interest in and to the abovementioned tracts of Crown Land, and who may have just grounds to oppose the granting thereof, are hereby required to do so in due form at the Office of the Department of Lands and Mines, in the City of Georgetown within the time specified by the Regulations, setting forth his, her or their reasons of opposition in writing, duly signed

FRANK FOWLER,
Commissioner of Lands and Mines.

TRANSFER OF CLAIMS.

[1.] 14th January, 1911.

IN accordance with Clause 44 (2) of the Mining Regulations, 1905:

Notice is hereby given that the following Notices of intended Transfer of right, title and interest in and to the undermentioned Claim Licences have been received by the Commissioner of Lands and Mines:—

DISTRICT NO. 4.

BY JAMES ANDREW TO AND IN FAVOUR OF GAYLORD WILTSHIRE.

All of their right, title and interest in and to Claim Licences A 1,712, A 1,865, A 2,608, A 2699, A 2,610, B 78, B 144, B 145, B 146, B 147, B 148, B 149, B 150, B 151, B 152, B 153, B 154, B 155, B 303, B 304, B 305, B 306, B 307, B 308, B 309, B 310, B 311, B 312, B 313, B 314, B 315.

All persons having any right, title, interest or claim in and to the abovementioned Claim Licences, and who may have just grounds to oppose the transfer thereof, are hereby required to do so in due form at the Office of the Departtment of Lands and Mines, in the City of Georgetown, within the time specified by the Regulations, setting forth his, her or their reasons of opposition in writing, duly signed.

FRANK FOWLER,
Commissioner of Lands and Mines.

APPLICATION FOR AN EXCLUSIVE PERMISSION (WITHDRAWN.)

[1.] 14th January, 1911.

NOTICE is hereby given for general information that the undermentioned application for an Exclusive Permission under Section 14 (2) of the Mining Ordinance No. 1 of 1903 has been withdrawn.

FRANK FOWLER,
Commissioner of Lands and Mines.

DISTRICT NO. 4.

BY JAMES CONLEY.

A tract of 1,920 acres of Crown land situate between Macedonia and Tacouba Creeks, right bank Aremu Creek, Cuyuni River, formerly held by J. A. Williams under Exclusive Permission No. 103 for a term of three years.
Bounded on the north by a portion of the southern boundary of an Exclusive Permission applied for by K. B. Croft on the right bank of the Aremu creek, and at a distance of three chains from the centre thereof.
On the South by a portion of the Aremu Trail between Macedonia and Tacouba Creeks.
On the East by the left bank of the Macedonia Creek extending from the southern to the northern boundaries.
On the West by the right bank of the Tacouba Creek extending from the southern to the northern boundaries.

CLAIM LICENCES ABANDONED.

[1.] 14th January, 1911.

NOTICE is hereby given in accordance with Clause 18 (5) of the Mining Regulations, 1905, that the undermentioned Claim Licences have been abandoned.

FRANK FOWLER,
Commissioner of Lands and Mines.

DISTRICT NO. 2.

BY CAROLINE VIEIRA.

Claim Licence B 1,691.
1,500 x 800 feet of Crown land, Mahdiana (No. 2 Claim) Mahdia, Right Bank, Potaro, Right Bank.
Distance of claim to river or creek landing—12 miles.
Nearest claim holder—A. A. Ross.
Claim Licence B 1,693.
1,500 x 800 feet of Crown land, Mahdiana No. 2 Mahdia, Right Bank, Potaro.
Distance of claim to river or creek landing—12½ miles.
Nearest claim holder—A. A. Ross.
Claim Licence B 1,689.
1,500 x 800 feet of Crown land, Mahdiana Right Bank, Mahdia, Right Bank, Potaro.
Distance of claim to river or creek landing—12½ miles.
Nearest claim holder—A. A. Ross.
Claim Licence B 1,690.
1,500 x 800 feet of Crown land, Mahdiana No. 1, Mahdia, Right Bank, Potaro, Right Bank, Potaro, Right Bank.
Distance of claim to river or creek landing—12 miles.
Nearest claim holder—A. A. Ross.

DISTRICT NO. 3.

BY W. R. CURRIOA.

Claim Licence 3,001.
1,500 x 800 feet of Crown land, Mary Creek, Barnard's Landing, Puruni River.
Distance of claim to river or creek landing—Four miles from Landing.
Nearest claim holder—J. H. Monker.

DEPARTMENT OF LANDS AND MINES,

GEORGETOWN, DEMERARA.

[2.] 7th January, 1911.

IN accordance with Clause 39 (1) of the Mining Regulations, 1905:

Notice is hereby given that the following application for a Mining Concession under Section 15 of the Mining Ordinance, No. 1 of 1903, to mine for gold and precious stones has been addressed to the Governor-in-Council:—

DISTRICT NO. 4.

BY GEORGE DINKLAGE.

A tract of Crown Land containing an area of 1,920 acres situate on the Right Bank, Wenamu River, Right Bank, Cuyuni River, this tract is bounded as follows:—On the North by a line commencing at a point 300 yards from the Right Bank, Wenamu

Digitized by Google

River, and about 100 feet below the Carabu Creek and extending in a North-Easterly direction a distance of 4,260 feet where it again meets the Carabu Creek, this line also forms the upper boundary of a tract applied for by J. C. Menzies and W. W. Brassington.

On the South by a line cut in an easterly direction from a point on the Right Bank, Tshuau Creek, one mile from its mouth a distance of 6,300 feet to meet the foot of the Pakaraima mountains.

On the East by the Sandstone bluffs of the Pakaraima mountains.

On the West by the Tshuau Creek from a point one mile above its mouth downwards to a point 300 yards from its mouth and thence by a line following the course of the Wenamu River downwards 300 yards in from its Right Bank to a point 50 feet below the mouth of the Carabu Creek a distance of 2 miles, save and except such portions of the said tract of land as are lawfully occupied by others.

All persons having any right, title, interest or claim in and to the abovementioned tract of Crown Land and who may have just grounds to oppose the issue of the Mining Concession are required to enter opposition in writing with the grounds thereof, at the Office of the Commissioner of Lands and Mines, Georgetown, within two weeks of the date of this Notice.

FRANK FOWLER,
Commissioner of Lands and Mines.

APPLICATIONS FOR LICENCES

[2.] 7th January, 1911.

IN accordance with Clause 11 of the Mining Regulations, 1905.

Notice is hereby given that the following application for Claim Licences have been lodged with the Commissioner at the Office of the Department of Lands and Mines :—

DISTRICT NO. 3.
TO MINE FOR GOLD.

BY FORTUNE JANUARY & FRANCIS FRANCE.

550 x 500 feet of Crown land, Trial, Left Bank, Issenero, Left Bank, Mazaruni River.
Distance of claim to river or creek landing—15 miles.
Nearest claim holder—Nil.

DISTRICT NO. 4.

BY JAMES DORSET.

1,500 x 800 feet of Crown land, "Hand-in-Hand," Right Bank, Tributary to Muruwawe, Right Bank, Wenamu, Right Bank, Cuyuni.
Distance of claim to river or creek landing—15 miles from Muruwawe Landing.
Nearest claim holder—Nil.

1,500 x 800 feet of Crown land, "Hand-in-Hand, Right Bank, Tributary to Muruwawe, Right Bank, Wenamu, Right Bank, Cuyuni River.
Distance of claim to river or creek landing—15 miles from Muruwawe Landing.
Nearest claim holder—Nil.

1,500 x 800 feet of Crown land, "Hand-in-Hand," Right Bank, Tributary to Muruwawe, Right Bank, Wenamu, Right Bank, Cuyuni River.
Distance of claim to river or creek landing—15 miles from Muruwawe Landing.
Nearest claim holder—Nil.

BY GEORGE DINKLAGE.

1,500 x 800 feet of Crown land, Hogun Creek, Left Bank, Tshuau, Right Bank, Wenamu, Right Bank, Cuyuni.
Distance of claim to river or creek landing—About 27 miles from Arawai Landing.
Nearest claim holder—George Dinklage,

1,500 x 800 feet of Crown land, Wallic, a branch of Tshuau, Right Bank, Right Bank Wenamu, Right Bank, Cuyuni River.
Distance of claim to river or creek landing—About 25 miles from Arawai Landing.
Nearest claim holder—George Dinklage.

All persons having any right, title and interest in and to the abovementioned tracts of Crown Land, and who may have just grounds to oppose the granting thereof, are hereby required to do so in due form at the Office of the Department of Lands and Mines, in the City of Georgetown, within the time specified by the Regulations, setting forth his, her, or their reasons of opposition in writing, duly signed.

FRANK FOWLER,
Commissioner of Lands and Mines.

TRANSFER OF CLAIM.

[2.] 7th January, 1911.

IN accordance with Clause 44 (2) of the Mining Regulations, 1905 :

Notice is hereby given that the following Notice of intended Transfer of right, title, and interest in and to the undermentioned Claim Licence has been received by the Commissioner of Lands and Mines :—

DISTRICT NO. 5.

BY SAMUEL BOYER TO AND IN FAVOUR OF SAMUEL PRINCE.

All of his right, title and interest in and to Claim Licence No. A 1893, Barima.

All persons having any right, title, interest or claim in and to the abovementioned Claim Licence, and who may have just grounds to oppose the transfer thereof, are hereby required to do so in due form at the Office of the Department of Lands and Mines, in the City of Georgetown, within the time specified by the Regulations, setting forth his, her, or their reasons of opposition in writing, duly signed.

FRANK FOWLER,
Commissioner of Lands and Mines.

APPLICATIONS FOR LICENCES.

DEPARTMENT OF LANDS & MINES,
GEORGETOWN, DEMERARA.

[3.] 31st December, 1910.

IN accordance with Clause 11 of the Mining Regulations, 1905 :

Notice is hereby given that the following applications for Claim Licences have been lodged with the Commissioner at the Office of the Department of Lands and Mines :—

DISTRICT No. 4.

TO MINE FOR GOLD.

BY MANOEL ALEXANDER GORING.

1,500 x 800 feet of Crown land, First Creek, Right Bank, Caraboo Creek, Right Bank, Wenamu River, Right Bank, Cuyuni.
Distance of claim to river or creek landing—About 16 miles from Arawai Landing.
Nearest claim holder—G. Dinklage.

1,500 x 800 feet of Crown land, Sand Creek, Tributary of Right Bank, Wenamu, Right Bank, Cuyuni.
Distance of claim to river or creek landing—About 17 miles from Arawai Landing,
Nearest claim holder—Blake & Cozier.

1,500 x 800 feet of Crown land, Second Creek Hill, Right Bank, Caraboo Creek, Right Bank, Wenamu River, Right Bank, Cuyuni.
Distance of claim to river or creek landing—About 16 miles from Arawai Landing.
Nearest claim holder—G. Dinklage.

1,500 x 800 feet of Crown land, First Creek Hill, Right Bank, Caraboo Creek, Right Bank, Wenamu River, Right Bank, Cuyuni.
Distance of claim to river or creek landing—16 miles from Arawai Landing.
Nearest claim holder—G. Dinklage.

BY JAMES ALEXANDER EYTLE, MANOEL VIEIRA AND JAMES S. ORR.

1,500 x 800 feet of Crown land, Water Dog, Tributary of Wenamu, Cuyuni River.
Distance of claim to river or creek landing—¾ mile from Wenamu Landing.
Nearest claim holder—Nil.

1,500 x 800 feet of Crown land, Alligator Tributary of Chewai, Right Bank, Wenamu, Cuyuni River.
Distance of claim to river or creek landing—2 miles from Wenamu Landing.
Nearest claim holder—G. Dinklage.

1,500 x 800 feet of Crown land, Prosperity, Tributary of Wenamu, Cuyuni River.
Distance of claim to river or creek landing—½ mile from Wenamu Landing.
Nearest claim holder—Nil.

BY BENJAMIN THOMAS LYNCH, JOHANNA CORDIS AND JOHANNA GORDON.

1,500 x 800 feet of Crown land, Security Creek, Tributary of Moorapo, Right Bank, Wenamu, Cuyuni.
Distance of claim to river or creek landing—About 30 miles from Arawai Landing.
Nearest claim holder—M. O. Henry.

Digitized by Google

BY JOSEPH WILLIAMS & GEORGE PETERS.

1,500 x 800 feet of Crown land, Turipa Creek, (No. 2 Claim), Tributary Wenamu Right Bank, Cuyuni River.
Distance of claim to river or creek landing—800 yards from Wenamu River, Cuyuni River.
Nearest claim holder—J. C. Menzies.
1,500 x 800 feet of Crown land, Turipa Creek, (No. 1 Claim), Tributary Wenamu River, Right Bank, Cuyuni River.
Distance of claim to river or creek landing—300 yards from Wenamu River, Cuyuni River.
Nearest claim holder—J. C. Menzies.
1,500 x 800 feet of Crown land, Kanawaparu Creek, Tributary Wenamu River, Right Bank, Cuyuni River.
Distance of claim to river or creek landing—800 yards from Wenamu River, Cuyuni River.
Nearest claim holder—G. Dinklage.
1,500 x 800 feet of Crown land, Babboon Creek, Tributary of Wenamu River, Right Bank, Cuyuni River.
Distance of claim to river or creek landing—300 yards from Wenamu River.
Nearest claim holder—John Hall, Batson & Li.
1,500 x 800 feet of Crown land, Rock Creek (No. 2 Claim), Tributary of Wenamu, Right Bank, Cuyuni River.
Distance of claim to river or creek landing—800 yards from Wenamu River.
Nearest claim holder—John Hall, Batson & Li.
1,500 x 800 feet of Crown land, Rock Creek, (No. 1 Claim), Tributary of Wenamu, Right Bank, Cuyuni River.
Distance of claim to river or creek landing—300 yards from Wenamu River.
Nearest claim holder—John Hall, Batson & Li.

DISTRICT NO. 5.

BY WILLIAM CRUICKSHANK & JOSEPH CRUICKSHANK.

1,500 x 800 feet of Crown land, Chicken Hawk Creek, Right Bank, Hoobootahbo, Right Bank, Barima.
Distance of claim to river or creek landing—About 8 miles from Arawatta Landing.
Nearest claim holder—S. Spencer.

BY J. W. BARRINGTON.

1,500 x 800 feet of Crown land, Hiarer, Left Bank, Barama.
Distance of claim to river or creek landing—About 20 miles from Barama River.
Nearest claim holder—E. Farnum.

All persons having any right, title and interest in and to the abovementioned tracts of Crown Land and who may have just grounds to oppose the granting thereof, are hereby required to do so in due form at the Office of the Department of Lands and Mines, in the City of Georgetown, within the time specified by the Regulations, setting forth his, her, or their reasons of opposition in writing, duly signed.

FRANK FOWLER,
Commissioner of Lands and Mines.

General Register Office Notices

IN accordance with section 14 of Ordinance No. 25 of 1901, notice is hereby given of the appointment of the undermentioned Marriage Officers to the Ministerial Charge of the registered buildings hereinafter mentioned:—

Reverend Thomas Wales:—
Meeting House, Peter's Hall, East Bank, Demerara River District.
Meeting House, Arcadia Village, East Bank, Demerara River District.
Reverend W. J. T. Bullen:—
Building on south half lot 11, La Retraite, West Bank, Demerara River District.

W. F. LAW, M.D., F.R.C.S.I.,
Acting Registrar General.

General Register Office,
Victoria Law Courts,
Georgetown, Demerara,
10th January, 1911.

IN accordance with section 14 of Ordinance No. 25 of 1901, notice is hereby given of the Postal Address of the undermentioned Marriage Officer:—

Reverend W. J. T. Bullen,
La Retraite Mission House,
West Bank, Demerara River.

W. F. LAW, M.D., F.R.C.S.I.,
Acting Registrar General.

General Register Office,
Victoria Law Courts,
Georgetown, Demerara,
10th January, 1911.

Revenue Notices.

EAST COAST DEMERARA FISCAL DISTRICT.

PERSONS desirous of applying for Retail Spirit Shop Licences, for localities situate in the East Coast Demerara Fiscal District for the ensuing Financial Year 1911-12, are hereby notified that in accordance with the provisions of Ordinance No. 8 of 1868, such applications must be served on the undersigned, in duplicate, not later than 5 (five) clear days before Monday, the 13th day of February, 1911, that being the second Monday in the said month.

STANISLAUS WALKER,
District Commissary,

Triumph, E. C.,
11th January, 1911.

BERBICE RIVER FISCAL DISTRICT.

PERSONS desirous of applying for Retail Spirit Shop Licences for localities in the Berbice River Fiscal District for the ensuing financial year 1911 1912 are hereby notified that in accordance with the provisions of Ordinance No. 8 of 1868, such applications must be served on the undersigned in duplicate not later than five (5) clear days before Monday, the 6th day of February, 1911.

J. WALLBRIDGE,
District Commissary of Taxation,
Berbice River Fiscal District.

Commissary's Office,
New Amsterdam,
19th January, 1911.

WEST COAST BERBICE FISCAL DISTRICT.

PERSONS desirous of applying for Retail Spirit Shop Licences for localities in the West Coast Berbice Fiscal District for the ensuing financial year, (1911-1912), are hereby notified that in accordance with the provisions of Ordinance No. 8 of 1868, such applications must be served on the undersigned, in duplicate, not later than five (5) clear days before Tuesday, the 7th day of February, 1911, that being the day fixed for the Annual Licensing Meeting.

IGN. F. KING,
District Commissary of Taxation,
West Coast Berbice Fiscal District.

Commissary's Office,
Hopetown, W.C., Berbice,
11th January, 1911.

GEORGETOWN FISCAL DISTRICT.

PERSONS desirous of applying for Retail Spirit Shop Licences for localities within the Georgetown Fiscal District for the ensuing financial year, 1911 1912, are hereby notified that in accordance with the provisions of Ordinance No. 8 of 1868, such applications must be served on the undersigned, in duplicate, not later than five (5) clear days before Wednesday, the 1st day of February, 1911.

B. DALY,
District Commissary.

Commissary's Office,
Georgetown,
9th January, 1911.

NORTH AND SOUTH ESSEQUEBO FISCAL DISTRICTS.

PERSONS desirous of applying for Retail Spirit Shop Licences for localities situate in the North and South Essequebo Fiscal Districts for the ensuing financial year, 1911-1912, are hereby notified that in accordance with the provisions of Ordinance No. 8 of 1868, such applications must be served on the undersigned, in duplicate, not later than five (5) clear days before Monday, the 13th day of February, 1911, that being the second Monday in the said month.

G. L. BECKLES GALL,
District Commissary,
North and South Essequebo
Fiscal District.

Marias' Lodge,
Essequebo,
9th January, 1911.

Digitized by Google

LIST showing the number and description of all Strays impounded at the following Pounds in the Colony for the week ending Saturday, January 7, 1911, in accordance with section 14, Ordinance 1 of 1866.

Name of Pound.	When brought to the Pound.		Name of Party Bringing.	Name of Party Sending.	Place from whence Stray was sent.	Description of Animal.	Brand, Marks, Colour, &c., &c.	Remarks.
	Date.	Hour.						
DEMERARA—								
Sparendaam ...	Nil	Nil	Nil	Nil	Nil	Nil	Nil	
Beterverwagting ...	Nil	Nil	Nil	Nil	Nil	Nil	Nil	
Vigilance ...	Nil	Nil	Nil	Nil	Nil	Nil	Nil	
Belfield ...	6.1.1911	5.30 p.m.	J. Joyce	C. E. Reis	Belfield	Steer	B 26 right hip. Brown.	
Do. ...	6.1.1911	5.30 p.m.	J. Joyce	C. E. Reis	Belfield	Steer	Illegible right hip. Dark brown.	
Do. ...	6.1.1911	5.30 p.m.	J. Joyce	C. E. Reis	Belfield	Steer	Illegible right hip. Brown.	
Do. ...	7.1.1911	10.30 a.m.	Buldeo	W. Wood	Haslington	Steer	K 27 and NS/29 right hip. Brown.	
Do. ...	7.1.1911	10.30 a.m.	Buldeo	W. Wood	Haslington	Steer	K 27 and NS/29 right hip. Brown.	
Mahaica	Nil	Nil	Nil	Nil	Nil	Nil	Nil	
Cane Grove ...	Nil	Nil	Nil	Nil	Nil	Nil	Nil	
Mahaicony ...	Nil	Nil	Nil	Nil	Nil	Nil	Nil	
Vreed-en-Hoop ...	Nil	Nil	Nil	Nil	Nil	Nil	Nil	
La Grange ...	Nil	Nil	Nil	Nil	Nil	Nil	Nil	
Stewartville ...	3.1.1911	5.00 p.m.	A. Fleming	G. E. Anderson	Pln. Leonora	Ram Goat	No brand Brown, black and white.	
Do. ...	5.1.1911	1.00 p.m.	Ramburgan	Jas. Smith	Pln. Uitvlugt	She Ass	Not legible. Brown.	
Do. ...	5.1.1911	1.00 p.m.	Ramburgan	Jas. Smith	Pln. Uitvlugt	She Ass	No brand. Brown.	
Do. ...	5.1.1911	1.00 p.m.	Ramburgan	Jas. Smith	Pln. Uitvlugt	She Foal	No brand. Brown.	
Vergenoegen ...	26.12.1910	12.30 p.m.	Jokim	G. M. Robertson	Pln. Tuschen	Stallion Donkey	No brand, no mark. Grey, lame in hip	
ESSEQUEBO—								
Aurora	28.12.1910	5.15 p.m.	Cpl. 14 Deurwarder	Cpl. 14 Deurwarder	Aurora Public Road	He Ass	A K/96 right hip. Dark brown.	
Capoey ...	Nil	Nil	Nil	Nil	Nil	Nil	Nil	
Suddie	Nil	Nil	Nil	Nil	Nil	Nil	Nil	
Anna Regina ...	Nil	Nil	Nil	Nil	Nil	Nil	Nil	
Sans Souci ...	Nil	Nil	Nil	Nil	Nil	Nil	Nil	
Leguan	Nil	Nil	Nil	Nil	Nil	Nil	Nil	
Bartica ...	Nil	Nil	Nil	Nil	Nil	Nil	Nil	
BERBICE—								
Weldaad ...	Nil	Nil	Nil	Nil	Nil	Nil	Nil	
Fort Wellington ...	Nil	Nil	Nil	Nil	Nil	Nil	Nil	
Blairmont ...	Nil	Nil	Nil	Nil	Nil	Nil	Nil	
Stanleytown ...	Nil	Nil	Nil	Nil	Nil	Nil	Nil	
Reliance	Nil	Nil	Nil	Nil	Nil	Nil	Nil	
Sisters	Nil	Nil	Nil	Nil	Nil	Nil	Nil	
Schepmoed ...	5.1.1911	10.00 a.m.	T. Viss	R. B. Butts	Germania	Cow	A N/67 right hip. Brown.	
Albion ...	29.12.1910	5.00 p.m.	John Spence	John Spence	Rose Hall	Steer	Brand not legible. Cream.	
Do. ...	2.1.1911	9.00 a.m.	Powdar	P. Mitford	Pln. Albion	He Ass	C/69 right hip. Brown.	
Whim ...	27.12.1910	2.00 p.m.	David Griffith	Chamrah	Auchlyne	Heifer	S 98 right hip. Dark brown.	
Tarlogie ...	Nil	Nil	Nil	Nil	Nil	Nil	Nil	
No. 51	Nil	Nil	Nil	Nil	Nil	Nil	Nil	
No. 63	27.12.1910	9.30 a.m.	Balbeer	Balbeer	No. 60 Village	She Ass	Brand on right hip not lgble, both ears cut. Dk. brown.	
Eliza & Mary ...	Nil	Nil	Nil	Nil	Nil	Nil	Nil	

Digitized by Google

Post Office Notice.

INLAND MAIL SERVICE.

POST OFFICE DEPARTMENT,
Georgetown, British Guiana,
13th January, 1911.

TENDERS will be received at the Office of the Postmaster General of British Guiana up to the hour of 12, noon, on Saturday, the 25th February, 1911, for the performance of the Mail service between Danielstown and Onderneeming stelling, Essequebo, for a term of three, five, or seven years, from the 1st day of April, 1911.

The contractor will have to run daily, Sundays excepted, in each direction,

(*a*). A light vehicle to be drawn by a horse or mule, such vehicle and animal to be approved of by the Postmaster General, or,

(*b*). An approved motor service.

The contractor will be required to stop at every Post Office which is, or hereafter may be established along the route for the purpose of receiving and delivering Mails, including parcels, Post Office Stores, and all articles which the Post Office may require to send as Mails. The contractor will be required also to receive and deliver private letter bags and police bags.

Vehicles, animals, forage, stable and other accommodation, and all requisites necessary for the due performance of the service, will have to be provided by and at the expense of the contractor.

Security for the due performance of the contract, and for the due and safe delivery of the Mails, will have to be given, and the contracting party will be liable to the same penalties as are now in force and of which, as of other matters not mentioned in this notice, particulars can be obtained from the Postmaster General.

The Time-Table at present in force, will have to be observed in the new contract, and copies can be obtained on application to the Postmaster General.

The Government does not bind itself to accept the lowest or any tender.

Tenders should be marked "Tender for Mail Service" on the top left hand corner of the envelope.

The successful tenderer must pay the fee for the preparation of the contract by the Registrar's Office.

No sliding scale Tender will be considered.

A. W. SWAIN,
Postmaster General.

Licensing.

DEMERARA RIVER JUDICIAL DISTRICT.

ANNUAL LICENSING MEETING.

NOTICE is hereby given that in accordance with section 25 of Ordinance No 8 of 1868, a meeting of the Justices of the Peace resident in the Demerara River Judicial District, will be held in the Magistrate's Court Room, Hyde Park, at 12 o'clock, noon, on Tuesday, the 7th day of February, 1911, for the purpose of considering applications for certificates to obtain Retail Spirit Shop Licences for the financial year 1911-1912, for localities within the said Judicial District.

Justices of the Peace, resident in the District, are requested to attend at the time and place above-mentioned.

O. E. L. SHARPLES,
Stipendiary Magistrate.

Christianburg,
4th January, 1911.

GEORGETOWN JUDICIAL DISTRICT.

ANNUAL LICENSING MEETING.

NOTICE is hereby given that in accordance with section 25 of Ordinance No. 8 of 1868, a meeting of the Justices of the Peace, resident in the Georgetown Judicial District, will be held in the Magistrate's Court Room, Georgetown, at 12 o'clock, noon, on Wednesday, the 1st day of February, 1911, for the purpose of considering applications for certificates to obtain Retail Spirit Shop Licences for the financial year 1911-1912, for localities within the said Judicial District.

Justices of the Peace resident in the said district are requested to attend at the time and place above-mentioned.

J. K. D. HILL,
Stipendiary Magistrate.

Georgetown,
9th January, 1911.

NORTH ESSEQUEBO JUDICIAL DISTRICT.

ANNUAL LICENSING MEETING.

NOTICE is hereby given that in accordance with section 25 of Ordinance No. 8 of 1868, a meeting of the Justices of the Peace residing in the North Essequebo Judicial District, will be held at the Suddie Court Room on Monday, the 13th day of February, 1911, at 12 o'clock, noon, for the purpose of considering applications for Retail Spirit Shop Licences for the financial year 1911-1912 for localities in the above-mentioned District.

For the convenience of applicants in the North Essequebo Fiscal District, the meeting will be adjourned to Tuesday, the 14th day of February, 1911, at the Anna Regina Court Room, at 12 o'clock, noon.

Justices of the Peace residing in the aforesaid Judicial District are requested to attend at the times and places above-mentioned.

SOUTHWELL G. T. BOURKE,
Stipendiary Magistrate,
North Essequebo Judicial District.

Suddie Court Room,
9th January, 1911.

Miscellaneous.

BOARD OF INDUSTRIAL TRAINING OF BRITISH GUIANA.

A SERIES of classes on the undermentioned subjects for the use of persons registered by the Board of Industrial Training and others will be held in Queen's College commencing on Tuesday, 17th January, 1911, at 8 p.m.

SYLLABUS.

English.—Mr. Moulder, Tuesdays, at 8 p.m.

Spelling and English Composition such as will enable an Apprentice to express himself simply, tersely and clearly in a business letter.

Practical Mathematics.—Mr. Pope, Thursday, 8 p.m.

Practical Arithmetic. Simple Mensuration, Quantities, Estimates of Cost and Practical Graphic Methods.

Technical Drawing.—Mr. Pilgrim, Saturday, 8 p.m.

Technical Drawing, Simple drawing from a model, Elementary Geometrical Drawing and Simple Drawing to Scale.

Tickets which will be issued only for the whole course consisting of 12 lectures on each subject, can be obtained from the Principal, Queen's College, the Secretary to the Board at the Public Works Department or at Queen's College between the hours of 6 and 9 p.m. on the evenings of the 14th, 16th and 17th January.

Fees for the whole course of 36 lectures will be $2.00 to persons registered by the Board of Industrial Training, recognized apprentices will be admitted free, and the fee to other persons desirous of attending will be $5.00.

N. A. WARREN,
Acting Secretary.

CHEMISTS AND DRUGGISTS.

THE Board of Examiners appointed by His Excellency the Governor under section 3 of the Pharmacy and Poisons Ordinance, 1899, hereby give notice that in accordance with the Regulations dated 30th March, 1905, an examination for Chemists and Druggists will be held on Tuesday, 7th March, 1911, at 11 a.m.

Digitized by Google

2. The examination will embrace the subjects mentioned in Rule 9 of the above-mentioned Regulations.

3. Any person desirous of sitting for the examination must give notice to the Registrar, Surgeon General's Office, at least 14 days before the day fixed for the examination.

W. F. LAW, M.D.,
Acting Chairman,
Board of Examiners,
Chemists and Druggists.

Surgeon General's Office,
Georgetown,
10th January, 1911.

N.B.—Forms of application to attend the examination can be obtained from the Registrar, Surgeon General's Office.

NOTICE.

MEDICAL DEPARTMENT.

IN pursuance of notice, an election for a member of the Medical Board in place of Dr. Ferguson was held on Wednesday, 11th inst., and Dr. Ferguson was duly re-elected.

W. F. LAW, M.D.,
acting Surgeon General
and Chairman, Medical Board.

Surgeon General's Office,
Georgetown,
11th January, 1911.

NOTICE.

MEDICAL DEPARTMENT.

IN accordance with Ordinance No. 4 of 1893, there will be exposed for sale by auction at the Public Hospital, Suddie, on Saturday, 28th January, 1911, at 12, noon, the following:—

1 Silver Finger Ring.

W. F. LAW, M.D.,
Acting Surgeon General.

Surgeon General's Office,
Georgetown, Demerara,
19th January, 1911.

NORTH WESTERN JUDICIAL DISTRICT.

WHEREAS the following quantity of raw gold was seized at No. 5 Mining District, Barima, in the North Western Judicial District, for being in unlawful possession, I hereby give notice in accordance with the provisions of Section 57 (1) of the Mining Ordinance No. 1 of 1903, that any person or persons having claim to the said raw gold are hereby required to notify the Magistrate in writing of the same on or before Monday, the 16th January, 1911:—

Unclaimed property and description of same.	Under what circumstances lodged.
1 dwt. 6 grs. more or less of raw gold.	Seized by the Police, Morawhanna, on the 1st December, 1910, from one Joseph Boyce for unlawful possession.

E. H. KING,
Acting Stipendiary Magistrate.
Morawhanna, North Western Judicial District.
12th December, 1910.

BERBICE JUDICIAL DISTRICT.

SEIZURE.

PURSUANT to provisions of Ordinance No. 32 of 1903, I, the undersigned, or some person, duly authorized by me, in writing, will sell publicly to the highest bidder, at the hour of 12 o'clock, on 6th day of February, 1911, at Maria Henrietta, Court-room, the following articles seized by Isaac N. George, Forest Ranger, Rio Berbice, under section 25 of Ordinance 32 of 1903, from Nedd Souers, on the 20th November, 1910, at the waterside of Isabella Maria, Rio Berbice, for a breach of the said Ordinance, unless claimed in terms of law, to wit:—

7 (seven) pieces bullet wood squared timber, containing 147 cubic feet and 17 (seventeen) pieces of squared Kakaralli timber, 60 cubic feet.

The articles are now lying at the waterside of Isabella Maria, Rio Berbice, where seized.

Terms of Sale:—Cash, with royalty and auction dues.

EDMUND J. MACQUARRIE,
Stipendiary Magistrate,
Berbice Judicial District.

BERBICE JUDICIAL DISTRICT.

SEIZURE.

PURSUANT to provisions of Ordinance No. 32 of 1903, I, the undersigned, or some person duly authorized by me, in writing, will sell publicly to the highest bidder, at the hour of 12 o'clock, on 6th day of February, 1911, at Reliance Court-room, the following articles seized by James Herbert, R.C., Forest Ranger, under section 25 (1) of Ordinance 32 of 1903, from Hunter Amsterdam, on the 28th November, 1910, at Takuba creek, Canje creek, for a breach of the said Ordinance, unless claimed in terms of law, to wit:—

22 (twenty-two) pieces of crabwood timber, containing 6½ cubic feet.

The articles is now lying about 450 roods below the Takuba creek, Canje creek, where seizure was effected and about 100 roods below Catherine Millers Grant, 4278.

Terms of Sale:—Cash, with royalty and auction dues.

EDMUND J. MACQUARRIE,
Stipendiary Magistrate,
Berbice Judicial District.

NOTICE.

SEIZURE.

PURSUANT to the provisions of Ordinance No. 32 of 1903, I, the undersigned, or some person duly authorised in writing by me, will sell publicly to the highest bidder at the hour of 12, noon, on Tuesday, the 7th February, 1911, at the Magistrate's Court Room, Hyde Park, unless claimed in terms of the law, the following articles:—

4 bundles of Shingles.

Seized and the possession thereof taken by Forest Ranger D. Toussaint from D. N. Shipley on the 17th September, 1910, in the Kamuni creek, Demerara river, in the Demerara River Judical District.

The articles are lying at Hyde Park Police Station.

Terms of Sale:—Cash, with royalty and auction dues.

O. E. L. SHARPLES,
Stipendiary Magistrate,
Demerara River Judicial District.

Christianburg,
January 10th, 1911.

NOTICE.

SEIZURE.

PURSUANT to the provisions of Ordinance No. 32 of 1903, I, the undersigned, or some person duly authorised in writing by me, will sell publicly to the highest bidder at the hour of 12, noon, on Tuesday, the 7th February, 1911, at the Magistrate's Court Room, Hyde Park, unless claimed in terms of the law, the following article:—

1 bag Charcoal,

seized and the possession thereof taken by Forest Ranger D. Toussaint from Captain Warton on the 16th September, 1910, at Hyde Park aforesaid, Demerara River, in the Demerara River Judicial District.

The article is lying at Hyde Park Police Station.

Terms of Sale:—Cash, with royalty and auction dues.

O. E. L. SHARPLES,
Stipendiary Magistrate,
Demerara River Judicial District.

Christianburg,
December 14th, 1910.

GEORGETOWN JUDICIAL DISTRICT.

SEIZURE.

NOTICE is hereby given that in accordance with the provisions of Ordinance No. 32 of 1903, I, the undersigned, or some one duly authorised by me, in writing, will sell publicly to the highest bidder on Tuesday, the 31st day of January, 1911, at the Magistrate's Court premises at 12 o'clock, noon, the following articles seized by Mr. R. O. H. Spence, an

Digitized by Google

Officer of the Department of Lands and Mines, from Benjamin Johnson under section 25 (1) of Ordinance 32 of 1903, unless the same are claimed in terms of the law, to wit:—

306 lbs. of Sheet Balata
1 Barrel
1 Trunk
1 Box.

The Seizure is now lying at the Office of the Department of Lands and Mines, Georgetown.

Terms of Sale :—Cash, with 2% auction dues and royalty on balata.

J. K. D. HILL,
Stipendiary Magistrate,
Georgetown Judicial District.

3rd January, 1911.

NOTICE OF APPLICATION

FOR TRANSFER OF A LICENCE TAKEN OUT IN RESPECT OF ANY BUSINESS OR TRADE.

NOTICE is hereby given that Mary Gomes Camacho, residing at Darmouth, Essequebo, the holder of Licences Nos. 209/88 and 453/91 for carrying on a dry goods and provision business and for the sale of tobacco at Darmouth, Essequebo, and Miguel De Abreu, residing at Darmouth, Essequebo, have given the Commissary of Taxation of the North Essequebo Fiscal District, notice of the intention to transfer the said Licences to the said Miguel De Abreu. Any person having a claim of over $100 for a liquidated sum against the said Mary Gomes Camacho, and desiring to oppose the said transfer, must give to the said Commissary within 14 days of the date of this notice a written notice objecting to the said transfer.

G. L. BECKLES GALL,
District Commissary of Taxation,
North Essequebo Fiscal District.

Reliance, Essequebo,
3rd January, 1911.

NOTICE OF APPLICATION

FOR TRANSFER OF A LICENCE TAKEN OUT IN RESPECT OF ANY BUSINESS OR TRADE.

NOTICE is hereby given that Antoni Bechara, residing at Lot 14, Pitt Street, New Amsterdam, the holder of Licence No. 18/58, for carrying on a dry goods business at lot No. 14, Pitt Street, New Amsterdam, and David George, residing at Lot No. 14, Pitt Street, New Amsterdam, have given the Commissary of Taxation of the New Amsterdam Fiscal District, notice of the intention to transfer the said Licence to the said David George. Any person having a claim of over $100 for a liquidated sum against the said Antoni Bechar, and desiring to oppose the said transfer, must give to the said Commissary within 14 days of the date of this notice, a written notice objecting to the said transfer.

N. COX,
District Commissary of Taxation,
New Amsterdam Fiscal District.

Commissary's Office,
New Amsterdam,
3rd January, 1911.

NOTICE OF APPLICATION

FOR TRANSFER OF A LICENCE TAKEN OUT IN RESPECT OF ANY BUSINESS OR TRADE.

NOTICE is hereby given that M. C. Gonsalves, residing at lot 7, Croal Street, Georgetown, the holder of Licences No. 68/43, 600/175 and 99/74 for carrying on a provision business and for the sale of Tobacco, Wine and Malt liquors at lot 7, Stabroek, Georgetown, and A. S. da Silva, residing at lot 7, Croal Street, Georgetown, have given the Commissary of Taxation of the Georgetown Fiscal District, notice of the intention to transfer the said Licences to the said A. S. da Silva. Any person having a claim of over $100 for a liquidated sum against the said M. C. Gonsalves, and desiring to oppose the said transfer, must give to the Commissary within 14 days of the date of this notice, a written notice objecting to the said transfer.

B. DAY,
District Commissary of Taxation,
Georgetown Fiscal District.

Commissary's Office,
Georgetown,
16th December, 1910.

NUMBER AND DESCRIPTION OF ANIMALS SLAUGHTERED AT CUMINGSBURG ABATTOIR DURING THE MONTH OF DECEMBER, 1910.

Oxen	59
Bulls	62
Cows	183
Steers	148
Heifers	45
Calves	11
Sheep	69
Goats	1
Swine (over 20 lbs.)	490
Do. (under ,,)	4
Turtle	1

PRICES OF BUTCHERS' MEAT, VEGETABLES, FRUIT AND GROCERIES, &c., DURING DECEMBER, 1910, IN THE STABROEK MARKET.

Fresh Beef	per lb.	10c., 12c. & 14c.
,, Pork	,,	14c.
,, Veal	,,	16c., 20c. & 24c.
,, Mutton	,,	28c. & 32c.
Fowls	per doz.	$6 00.
Ducks	,,	$7 00.
Turkeys	per pair	$5 50.
Guinea Birds	,,	$2 00.
Salt Fish, Cod, &c.	per lb.	7c. & 10c.
,, Pork	,,	16c.
,, Beef	,,	14c.
Herrings	,,	5c.
Mackerels	,,	10c.
Salmon	,,	Nil.
Butter	,,	36c.
Lard	,,	18c.
Coffee	,,	12c. & 16c.
Eggs		3 for 8c.
Cocoa	per lb.	12c.
Sugar, White	,,	5c.
,, Yellow	,,	4c.
,, Muscovado	,,	Nil.
Wheat Flour	,,	4c.
Indian Corn Meal	per pt.	3c.
Guinea ,, ,,		Nil.
Plantains	per bunch.	12c. to 40c.
Yams, Buck		3 lbs. for 8c.
,, Barbados		4 ,, ,, 8c.
Eddoes, Chinese		5 ,, ,, 8c.
,, Tannias		4 ,, ,, 8c.
Potatoes, Irish		3 ,, ,, 8c.
,, Sweet		5 ,, ,, 8c.
Cassava		stick for 4c.
Corn	per gln.	16c.
Onions	per lb.	8c.
Pumpkins	each	12c. to 24c.
Boulanga		3 for 2c.
Tomatoes		3 ,, 2c.
Cucumbers	,,	1 ,, 3c.
Ochroes		6 for 1c.
Bananas	per bunch.	12c. to 32c.
Pines	each	12c.
Oranges		3 for 8c.
Limes		3 for 2c.
M. Apples		1 ,, 2c.
Avocado Pears		1 ,, 6c.
Semitoes		4 ,, 2c.
Water Melons	each	8c.
Sugar Canes		1 for 2c.

A. FERNANDES,
Clerk of Markets.

PROBATES (BBITISH AND COLONIAL) ORDINANCE, 1893.

IN THE GOODS OF CHARLES HALLIDAY MOORE, DECEASED.

NOTICE is hereby given that after the expiration of fourteen days after the publication hereof, application will be made to the Registrar for the recording Letters of Administration in the estate of Charles Halliday Moore, late of The Grange, Shorncliffe Road, Folkestone, in the county of Kent, in England, bachelor, deceased, granted by His Majesty's High Court of Justice Principal Probate Registry, on the Nineteenth day of October, one thousand nine hundred and ten.

JOS. A. KING,
Solicitor to Hannah Eliza Hillier (wife of Hugh Ernest Hillier) to whom the said Letters of Administration were granted as the natural and lawful sister and one of the next of kin.

Georgetown, Demerara,
11th January, 1911.

Digitized by Google

BRITISH GUIANA.

DEPARTMENT OF LANDS AND MINES,

31st December, 1910.

RETURN of Grants, Licences, etc., issued during the month of November, 1910.

FRANK FOWLER,
Commissioner of Lands and Mines.

No.	NAME.	LOCALITY.	AREA.	TERM.	DATE.
		BALATA LICENCES.			
		DEMERARA.			
1,447	H. L. Rongeiron	Right bank, Demerara river, from 5 miles above Itabura creek to 9 miles above.	...	3 years from 4. 11. 10.	4. 11. 10.
1,448	do.	Left bank, Demerara river, from southern boundary of Licence 1,235 to 4 miles up.	...	,,	4. 11. 10.
1,449	do.	Left bank, Demerara river, from 4 to 8 miles above southern boundary of licence held by the Consolidated Rubber and Balata Estates Ltd.	...	,,	4. 11. 10.
1,450	do.	Left bank, Demerara river, from 8 miles above southern boundary of Licence A 1,235 to opposite Canister Falls.	...	,,	4. 11. 10.
1,451	do.	Left bank, Demerara river, from Great Falls to 4 miles up.	...	,,	4. 11. 10.
1,452	do.	Left bank, Demerara river, from 4 miles above Great Falls to Naparu creek.	...	,,	4. 11. 10.
1,453	do.	Left bank, Demerara river, from Naparu creek to Anamapir creek.	...	,,	4. 11. 10.
1,454	do.	Left bank. Demerara river from. Anamapir creek to northern boundary of balata licence A 1,237.	...	,,	4. 11. 10.
		ESSEQUIBO.			
1,437	Ernest Farnum	Right bank, Barama river, from balata collecting licence A 1,331 to 4 miles down.	...	5 years from 1. 11. 10.	1. 11. 10.
1,438	do.	Left bank, Waini river, from Pelibilimba creek to Two Mouth creek	...	,,	1. 11. 10.
1,439	do.	Right bank, Imotai river, from lower boundary of licence A 1,311 to 4 miles down.	...	,,	1. 11. 10.
1,440	do.	Right bank, Imotai river, from 4 miles below licence A 1,311 to Menabaru creek.	...	,,	1. 11. 10.
1,441	do.	Right bank, Imotai river, from Menebaru to the Waini.	...	,,	1. 11. 10.
1,442	The Consolidated Rubber & Balata Estates Ltd.	Left bank, Akawinni creek, Pomeroon river from Quinaballi creek to Parika creek.	...	15 years from 28.10.10.	1. 11. 10.
1,443	do.	Left bank, Akawinni creek, Pomeroon river from Quinaballi creek to Tinapoori creek.	...	,,	1. 11. 10.
1,444	Veerasawmy	Right bank, Essequibo river, from Takwarri rapids to Akaiwanna creek.	..	15 years from 1.11.10.	1. 11. 10.
1,445	do.	Right bank, Essequibo river, from Ortuhar river to Takwarri rapids.	...	,,	1. 11. 10.
1,446	do.	Right bank, Essequibo river, from northern boundary of licence A 886 to Ortuhar river.	...	,,	1. 11. 10.
1,455	Edward Maurer	Right bank, Konawaruk river, from 8 miles above Two Mouth to source of Konawaruk river.	...	15 years from 4.11.10.	4. 11. 10.
1,456	do.	Right bank, Konawaruk river, from 4 to 8 miles above Two Mouth.	...	,,	4. 11. 10.
1,457	do.	Right bank, Konawaruk river, from Two Mouth to 4 miles up.	...	,,	4. 11. 10.
1,458	do.	Left bank, Konawaruk river, from Jordan's landing to Two Mouth.	...	,,	4. 11. 10.
1,459	do.	Left bank, Konawaruk river, from Stout Falls to Jordan's landiug.	...	,,	4. 11. 10.
1,460	do.	Left bank, Konawaruk river, from Long Falls to Stout Falls.	...	,,	4. 11. 10.
1,461	do.	Left bank, Konawaruk river, from Tacouba Falls to Long Falls.	...	,,	4. 11. 10.
1,462	do.	Left bank, Konawaruk river, from the southern boundary of Licence A 1239 to Tacouba Falls.	..	,,	4. 11. 10.
		BERBICE.			
1,463	Joshua Ramphul	Right bank, Berbice river, from Aratuma to Ebini creek	...	15 years from 15.10.10.	4. 11. 10.
1,464	do.	Left bank, Canje creek, from Calabash to Potoco creeks.	...	,,	4. 11. 10.
1,465	do.	Left bank, Canje creek, from Potoco to Affoo creeks ...	...	,,	4. 11. 10.

Digitized by Google

BALATA LICENCES—(Continued.)

BERBICE.—(Continued.)

No.	Name.	Locality.	Area.	Term.	Date.
1,466	Joshua Ramphul	... Left bank, Canje creek, from Affoo to Takuba creek ...	...	15 years from 15.10.10	4. 11. 10.
1,467	do.	... Right bank, Canje creek, from junction with the Ikouwa creek.	...	,,	,,
1,469	do.	... Left bank, Abary creek, from Manjapoo to Weruni creek	...	,,	,,
1,470	do.	... Left bank, Courantyne river, from 4 to 8 miles below King William Frederick Falls.	...	,,	,,
1,471	do.	... Left bank, Courantyne river, from 8 to 12 miles below King William Frederick Falls.	...	,,	,,
1,472	The Consolidated Rubber & Balata Estates Ltd.	Right bank, Canje creek, from Marinero creek to 4 miles up.	...	15 years from 8. 6. 10.	15. 11. 10.
1,473	do.	... Right bank, Canje creek, from 4 miles above Marinero creek to Equaroon creek.	...	,,	,,
1,474	do.	... Left bank, Courantyne river, from Assiparu creek to 4 miles up.	...	,,	,,
1,475	do.	... Right bank, Canje creek, from 3 miles above Equaroon to 7 miles above.	...	,,	,,
1,476	do.	... Right bank, Canje creek, from 7 miles to 11 miles above the Equaroon creek.	...	,,	,,
1,477	do.	... Right bank, Canje creek, from 11 miles above Equaroon creek to source of Canje creek.	...	,,	,,
1,478	do.	.. Left bank. Courantyne river, from 4 miles above Assiparu creek to Waunch creek.	...	,,	,,
1,479	do.	... Left bank, Canje creek, from 3 miles above Kari-kari creek to 7 miles above.	...	15 years from 7.1.04.	,,
1,480	do.	.. Left bank, Canje creek, from 7 to 11 miles above Kari-kari creek.	...	,,	,,
1,481	do.	... Left bank, Canje creek, from 11 miles above Kari-kari creek to source of Canje creek.	...	,,	,,
1,482	do.	... Left bank, Canje breek, from opposite Marinero creek to 4 miles up.	...	15 years from 8. 5. 08.	,,
1,483	do.	... Left bank, Canje creek, from 4 to 8 miles above the Marinero creek.	...	,,	,,
1,484	do.	... Left bank, Canje creek, from 8 miles above Marinero creek to Kari-kari creek.	...	,,	,,

WOODCUTTING LICENCE.

DEMERARA

A 274	C. S. Chung & Coy., Ltd.	Right bank, Waratilla creek, right bank Cumuni creek, left bank, Demerara river.	480	1 year from 1. 4.10.	21. 11.10.
A 275	Joseph Samuel Meertens.	Right bank, Madewini and left bank, Maroodie creeks, right bank, Demerara river.	140	,,	,,
A 276	Alfred Feckker	.. Right bank. Bhimiti creek, right bank, Harow creek, right bank, Kamuni creek, left bank, Demerara river	150	,,	,,
A 278	Charles C. Cunha	... Right bank, White creek, right bank, Kakushikabra. left bank, Demerara river.	160	,,	,,
A 279	Thomas Ng-a-Mann	.. Left bank, Pokerero creek, Kamuni creek, left bank. Demerara river.	46	,,	,,
A 280	Do.	... Right bank, Warakabra creek, left bank, Pokerero creek, Kamuni creek, left bank, Demerara river	98	,,	,,
A 281	Henry De Clou	.. Right bank, Dacowra creek, left bank, Demerara river	432	,,	
A 282	George Hinds	.... Right bank, Sawjoe creek, right bank, Demerara river	580	,,	,,
A 284	Marian King	... Right bank, Hauraruni creek, right bank Demerara river.	56	,	,,
A 285	George Henry Adams	. Left bank, Mabiri creek, left bank. Waratilla creek, right bank, Kamuni creek, left bank, Demerara river	288	1 year from 4.11.10.	,,
A 286	N. E. Laing	.. Right bank, Pokerero creek, right bank, Kamuni creek, left bank, Demerara river.	258	1 year from 21.11.10.	,,
A 288	Arthur A. Seon	... Right bank, Kuruwabaru creek, right bank, Demerara river.	250	1 year from 19.10.10.	,,
A 289	John Gonsalves	... Left bank, Bash creek, left bank, Loo creek, right bank, Demerara river.	227	5 years from 8.8.10.	24. 11. 10.
A 291	Lewis Marshall	... Left bank, Haimaruni creek, right bank, Demerara river	233	1 year from 1. 4.10.	,,
A 292	William Pilgrim	... Left bank, Haima creek, left bank, Demerara river ...	84	1 year from 24.11.10.	,,
A 294	David Hopkinson	... Both banks Kunamaruparu creek, right bank, Yawa. baru creek, right bank, Demerara river.	107	,,	,,

Digitized by Google

WOOD-CUTTING LICENCES.—(Continued.)

DEMERARA.—(Contd.)

No.	Name.	Locality.	Area.	Term.	Date.
A 297	Charles Lewis	Left bank, Pipe creek, right bank, Mibiri creek, Kamuni creek, Demerara river.	163½	1 year from 1.4.10.	24.11.10.
A 298	M. P. Camacho, jnr.	Right bank, Elizabeth creek, right bank, Demerara river.	765	,,	,,
A 299	H. A. Porter	Right bank, Maroodie creek, right bank, Madewinni creek, right bank, Demerara river.	140	,,	,,
A 300	A. Browne	Right bank, Hauraruni creek and Taquyaha creek, right bank, Demerara river.	60	,,	,,
A 301	Marian Kfng	Right bank, Hauraruni creek, right bank, Demerara river.	22½	,,	,,
A 305	Arthur Nedd	Right bank, Hymaroonie creek, right bank, Demerara river.	350	,,	,,
A 306	Frank J. Mayers	Left bank, Pokerero creek, right bank, Kamuni creek, left bank, Demerara river.	330	,,	,,
A 307	J. E. Gonsalves	Left bank, Mabiri crerk, left bank, Waratilla creek, right bank, Kamuni creek, left bank, Demerara river.	190	,,	,,
A 308	Matthias Charles	Right bank, Kurukyku, right bank, Kuruwabaru creek, right bank, Demerara river.	185	,,	,,
A 309	Matthias Charles	Right bank, Kurukyku creek, right bank, Kuruwabaru creek, right bank, Demerara river.	130	,,	,,
A 310	Amanda Giles	Left bank, Quibaru creek, right bank, Demerara river.	50	,,	,,
A 311	Charles Lopes	Left bank, Tenabo creek, left bank, Demerara river.	878·66	,,	,,
A 312	F. W. Kersting	Left bank, Kamakabra creek, right bank, Demerara river.	46	,,	,,
A 313	W. R. S. Seon	Left bank, Comacabra creek, right bank, Demerara river.	91	,,	,,
A 314	C. A. de Nieuwerkerk	Right bank, Kuruwabaru creek, right bank, Demerara river.	90	,,	,,
A 315	Do.	Right bank, Kuruwabaru creek, right bank, Demerara river.	90	,,	,,
A 316	Thomas J. Van Gronigen.	Right bank, Yukakabra creek, a tributary of the the Kuruwabaru creek, right bank, Demerara river.	268	,,	,,
A 317	Do.	Right bank, Kuruwabaru creek, right bank, Demerara river.	500	,,	,,
A 318	Do.	Left bank, Kuruwabaru creek, right bank, Demerara river.	400	,,	,,
A 319	Augustus John	Right bank, Koeliserabo creek, left bank, Demerara river.	499	,,	26. 11. 10.
A 326	Gustavus A. de Nieuwerkerk.	Right bank, Ite creek, right bank, Kuruwabaru creek, right bank, Demerara river.	380	,,	,,
A 327	William Reece	Left bank, Ite creek, right bank, Kuruwabaru creek, right bank, Demerara river.	75	,,	,,
A 328	Lawrence Victor Leal	Left bank, Sawjoe creek, right bank, Demerara river.	228	1 year from 26.11.10.	,,
A 331	Samuel Barnes	Left bank, Warabaru creek, left bank, Demerara river.	98	1 year from 26.11.10.	,,
A 332	Eward Green	Left bank, Waratilla creek, right bank, Kamuni creek, left bank, Demerara river.	108	1 year from 30. 8.10.	,,

ESSEQUEBO.

A 283	Booker Bros., McConnell & Co., Ltd.	Right bank, Kurudnni creek, left bank, Weriwerai-Kuru creek, left bank, Essequibo river.	553	1 year from 24. 8.10.	21. 11. 10.
A 287	Sprostons, Limited	Left bank, Essequibo river, opposite the southernmost point of Gluck Island.	2,000	1 year from 22.11.10.	22. 11. 10.
A 293	Manoel Joaquim da Silva.	Right bank, Ituribisci creek, left bank, Essequibo river.	100	1 year from 13. 9.10.	24. 11. 10.
A 295	James Daniel	Left bank, Little White creek, left bank, Black creek, right bank, Groete creek, left bank, Essequibo river.	180·3	1 year from 12.11.10.	,,
A 296	G. N. Levy	Right bank, Bonasika creek, right bank, Essequibo river.	429	1 year from 1. 4.10.	,,
A 301	E. H. Cornelius	Left bank, Weriwerai-Kuru creek, left bank, Essequibo river.	265	,,	,,
A 320	Sprostons, Limited	Left bank, Essequibo river, opposite the southernmost point of Gluck Island.	2,000	1 year from 11.10.10.	26. 11. 10.
A 321	Caroline Vieira	Right bank, Potaro river, commencing at a paal 15 roods from the 3½ mile paal.	97	1 year from 26.11.10.	,,
A 322	Timothy Jacobs	Left bank, Black creek, right bank, Groete creek, left left bank, Essequibo river.	320	1 year from 1. 4.10..	,,

Digitized by Google

No.	NAME.	LOCALITY.	AREA.	TERM.	DATE.

WOOD-CUTTING LICENCES.—(Continued.)

ESSEQUIBO.—(Continued.)

A 323	M. Bugle & Co. ...	Right bank, Unabaruka, right bank, Supenaam creek, left bank, Essequibo river.	2,000	1 year from 24. 4.09.	26. 11. 10.
A 324	Do. ...	Right bank, Unabaruka creek, right bank, Supenaam creek, left bank, Essequibo river.	2,000	2 years from 24. 4.09.	,,
A 325	Sprostons, Limited ...	Left bank, Tipuru Inlet, Essequibo river, commencing about ¾ of a mile up the little Tipuru creek.	2,000	1 year from 1. 4.10.	,,
A 329	George Cornelius ...	Left bank, Koriai creek, left bank, Essequibo river ...	462	1 year from 27. 5.10.	,,
A 333	Mary E. van Lange ..	Right bank, Supenaam creek, left bank, Essequibo river	855	1 year from 22.11.09.	,,

BERBICE.

A 290	Anna R. La Fleur ...	Left bank, Canje creek, commencing at a blazed tree about 30 roods above Labba Gutter.	127	1 year from 24.11.10.	24. 11. 10.
A 302	James E. Perot & Co., Ltd.	Right bank, Ituni creek, left bank, Berbice river, commencing at a paal about ½ mile above Yarowbia creek.	106	1 year from 6.8.10.	24. 11. 10.
A 303	Do. ...	Left bank, Ituni creek, left bank, Berbice river, commencing at a paal ½ mile about Yarowbia creek.	283	1 year from 6.8.10.	24. 11. 10.
A 330	Domingo Gonsalves ...	Right bank, Vironje creek, Berbice river, commencing at a paal 30 roods below Waikureba creek.	72	2 years from 26.11.10.	26. 11. 10.

PERMISSIONS UNDER CLAUSE 65.—(1.)

ESSEQUIBO.

981	M. A. French ...	To cut about 800 cubic feet of Timber on the bank of the Barama river.	...	...	28.11.10.

BERBICE.

982	R. Johashen ...	To remove 107 logs Crabwood Timber on right bank, Berbice river.	...	..	28. 11. 10.

TRANSFERS.

LICENCES OF OCCUPANCY.

ESSEQUIBO.

1,496	Paul Keller and William Henry Parker, to and in favour of The British Guiana Gold Mines, Limited.	On the right bank of the Barima river, at a point known as Farraher's Landing.	2	21 years	26. 11. 10.

LIST OF CANCELLATIONS OF GRANTS AND LICENCES.

Grants 4,778	The Roman Catholic Bishop of Guiana.	On the right bank of the Waini river	25	..	17. 11. 10.
Homestead 3,315	Chinna Sami, M., 25,717, ex "The Bruce," 1885.	On the left bank of the Barima river	5	.	4. 11. 10.
4,855	Antoinetta Mary Rodrigues.	On the left bank of the Pomeroon river	5	...	17. 11. 10.
4,298	Henry France ..	On the right bank of the Potaro river being lot No. 2...	5	...	22. 11. 10.
2,143	William Augustus Theophilus Forsyth.	At Malali on the right bank of the Demerara river ...	5	...	15. 11. 10.
4,570	Henrietta Charles ...	On the right bank of the Demerara river	5	..	,,
Lic. of Occupancy. 2,757	Proprietors of Plantation Windsor Forest, (*cum annexis.*)	Situate on the West Coast being second and extra depths.	1747·86 253·39	...	9. 11. 10.

Digitized by Google

IN accordance with Section 12 of Ordinance 3 of 1899, the following list of persons registered as Chemists and Druggists on the 31st December, 1910, is hereby published for general information :—

Name.	Residence.	Qualification.	Date of Registration.
Abel, H. J.	Goed Fortuin, W.B.D.	Exempted under Section 9 of Ord. 15 of 1906	23rd November, 1906
Abel, S. A.	Golden Grove, E.C.	Do. do.	30th November, 1906
Agard, B. R.	Bagot's Town, E.B.	Exempted under Section 9 of Ord. 15 of 1906	23rd March, 1907
Alfred, J. T.	27, Pilot St., N/A	Exempted under Section 7 (1) (b) of Ord. 3 of 1899	20th December, 1900
Alexander, Joseph	158, Waterloo St., G'town.	Exempted under Section 7 (1) (d) of Ord. 3 of 1899	4th October, 1899
Alves, Andrew	317, East Street, G'town...	Certificate of Examination	22nd September, 1908
Alleyne, J. R.	51, Camp St., G'town	Exempted under Section 7 (1) (b) of Ord. 3 of 1899	21st August, 1899
Anderson, H. A.	Henrietta Vil., Essequebo.	Exempted under Section 9, Ord. 15 of 1906	13th December, 1907
Archer, James A.	Pln. Taymouth Manor, Essequebo	Exempted under Section 7 (1) (d) of Ord. 3 of 1899	4th October, 1899
Archer, Jos. McD.	... ...	Do. do.	10th October, 1899
Archer, Wm. H.	Public Hospital, N/A	Do. do.	23rd October, 1899
Arokium, A.	Bush Lot, Essequebo	Do. do.	29th September, 1899
Ault, Wm.	74, Main Street, G'town...	Certificate of Examination	21st March, 1908
Austin, Thos. B.	Lad Lane, N. Amsterdam..	Exempted under Section 7 (1) (d) of Ord. 3 of 1899	5th October, 1899
Aver, George	New Amsterdam, Berbice	Do. do.	2nd May, 1900
Bahdoor Sing, J.	1, Wortmanville, G'town...	Do. do.	22nd August, 1899
Bamford, H.	Public Hospital, G'town ...	Exempted under Section 7 (1) (e) of Ord. 3 of 1899	30th September, 1899
Barrow, H.	South Road, Bourda ...	Certificate of Examination	22nd April, 1903
Barton, A. E.	19, Hogg St., Albouystown	Exempted under Section 9 of Ord. 15 of 1906	28th April, 1908
Beekharry, John	146, Nonpareil Street, Albouystown	Exempted under Section 7 (1) (d) of Ord. 3 of 1899	10th October, 1899
*Belmonte J. C.	... ...	Certificate of Examination	15th May, 1901
Benjamin, Alex. C.	Rose Hall, Corentyne, Berbice	Exempted under Section 7 (1) (d) of Ord. 3 of 1899	4th October, 1899
Benson, George A. R.	Croal Street, Georgetown.	Exempted under Section 7 (1) (b) of Ord. 3 of 1899	27th October, 1899
Bishop, David A.	69, Louisa Row	Exempted under Section 7 (1) (d) of Ord. 3 of 1899	1st September, 1899
Bishop, Richard	90, Laluni Street, Queenstown, Georgetown	Do. do.	14th September, 1899
*Blank, Geo. H.	... ...	Exempted under Section 7 (1) (b) of Ord. 3 of 1899	1st July, 1901
Blue, T. A.	... ...	Exempted under Section 7 (1) (d) of Ord. 3 of 1899	29th September, 1899
Blue, J. T.	164, Charlotte St. G'town	Certificate of Examination	7th April, 1902
Bollers, D. S.	111, Camp & Regent Sts., Georgetown	Exempted under Section 9, Ord. 15 of 1906	11th October, 1907
Bookey, Jno. E.	25, Saffon St., Georgetown	Exempted under Section 9 of Ord. 15 of 1906	12th May, 1910
Bourne, W. F.	67, Regent Road, Bourda...	Exempted under Section 7 (1) (d) of Ord. 3 of 1899	1st February, 1901
Boyce, W. C.	71, Breda Street, G'town...	Certificate of Examination	26th September, 1902
*Brathwaite, W. A.	... ...	Exempted under Section 7 (1) (d) of Ord. 3 of 1899	28th September, 1899
*Brodie, James	... ...	Exempted under Section 7 (1) (b) of Ord. 3 of 1899	21st August, 1899
Brown, P. A.	12, Camp and Princes Sts., Georgetown	Exempted under Section 7 (1) (d) of Ord. 3 of 1899	28th March, 1900
Bunbury, Nathan	91, Smyth St., G'town	Do. do.	21st August, 1899
Byatt, E. Ruxton	22, Church St., G'town	Certificate of Examination	21st March, 1910
Caines, D.	Beterverwagting, E.C.D...	Exempted under Section 7 (1) (d) of Ord. 3 of 1899	21st September, 1899
Cameron, G. J.	71, Murray St., G'town	Do. do.	do
Carr, E.	Alms House	Do. do.	7th April, 1900
Carrol, T. A.	La Retraite, W.B.D.	Exempted under Section 9, Ord. 15 of 1906	26th September, 1907
Cendrecourt, Chas.	14, Broad Street, G'town...	Exempted under Section 7 (1) (b) of Ord. 3 of 1899	15th August, 1899
Cendrecourt, R. H.	14, Broad Street, G'town...	Exempted under Section 7 (1) (b) of Ord. 3 of 1899	do.
Clarke, L. A.	25, Kitty Village, E.C.D...	Exempted under Section 7 (1) (d) of Ord. 3 of 1899	29th September, 1900
Cole, Jas. A.	Pln. Vriesland, W.B.D.	Do. do.	14th September, 1899
*Coronel, S.	... ...	Exempted under Section 7 (1) (b) of Ord. 3 of 1899	6th July, 1900
*Coronel, J. J.	... ...	Certificate of Examination	16th September, 1902
Cottam, C. A.	... ...	Exempted under Section 7 (1) (d) of Ord. 3 of 1899	14th September, 1899
Croal, H. T.	314, East Street, G'town...	Do. do.	27th October, 1899
Cruickshank, G.	Thomas Street, G'town	Certificate of Examination	4th September, 1902
Cummings, J. A.	Bent Street, Georgetown...	Exempted under Section 7 (1) (d) of Ord. 3 of 1899	7th April, 1900
Cust, C. R.	Camp St., Georgetown	Certificate of Examination	14th May, 1904
Daly, E. A. B.	Buxton Village, E.C.D. ...	Exempted under Section 7 (1) (c) of Ord. 3 of 1899	15th August, 1899
Dash, Alex.	Pln. L'Union, Essequebo...	Exempted under Section 7 (1) (d) of Ord. 3 of 1899	19th September, 1899
Day, Richard	52, Evans St., G'town	Do. do.	31st August, 1899
De Castro, S. M.	43, Brickdam, G'town	Exempted under Section 7 (1) (b) of Ord. 3 of 1899	16th August, 1899
De Corum, R.	162, Charlotte St., G'town	Do. do.	27th October, 1899
De Freitas, M.	Beterverwagting, E.C.D...	Do. do.	2nd October, 1899
De Souza, Jno.	Susannah's Rust, Demerara River	Exempted under Section 7 (1) (b) of Ord. 3 of 1899	30th January, 1900
Des Wit, Jno.	Henrietta, Essequebo ...	Do. do.	30th September, 1899
Dettering, Thos.	Rose Hall, E.C., Berbice...	Exempted under Section 9, Ord. 15 of 1906	11th October, 1907
Dey, J. A.	22, Church St., G'town	Exempted under Section 7 (1) (b) of Ord. 3 of 1899	4th September, 1899
Douglas, F. T.	Skeldon, Corentyne, B/ce.	Exempted under Section 7 (1) (d) of Ord. 3 of 1899	1st February, 1900
Dover, D. A.	Vergenoegen, W.C.	Exempted under Section 9 of Ord. 15 of 1906	22nd October, 1906
Downer, J. W.	Pitt St., New Amsterdam...	Exempted under Section 7 (1) (d) of Ord. 3 of 1899	5th October, 1899
Dummett, A. A.	156, Regent St., Bourda, Georgetown	Exempted under Section 7 (1) (b) of Ord. 3 of 1899	15th September, 1899
Dummett, Allan A.	12, Lombard St., G'town...	Certificate of Examination	24th May, 1910
Durbijaising	36, Anira St., Queenstown	Exempted under Section 9, Ord. 15 of 1906	28th September, 1908
Earl, R. D.	6, Blankenburg Front, W.C.D.	Exempted under Section 7 (1) (d) of Ord. 3 of 1899	4th December, 1899
Elghill, P. A.	Plaisance, E.C.D.	Exempted under Section 7 (1) (b) of Ord. 3 of 1899	19th September, 1899
Elias, S. M.	New Amsterdam, Berbice	Exempted under Section 9 of Ord. 15 of 1906	25th June, 1909
Ellis, R. F.	147, Alexander St., G'town	Certificate of Examination	26th March, 1909
Evans, Geo.	Cove and John, E.C.D. ...	Exempted under Section 9, Ord. 15 of 1906	8th October, 1907
Evelyn, O. S.	27, Croal Street, G'town...	Certificate of Examination	17th May, 1909
Felix, S. H.	Potaro	Exempted under Section 7 (1) (d) of Ord. 3 of 1899	2nd May, 1900
Ferdinand, J. C.	Johanna Cecilia, Es'quebo	Do. do.	28th December, 1899
Fisher, W. A.	41, Howes Street, G'town..	Exempted under Section 7 (1) (b) of Ord. 3 of 1899	15th August, 1899
Fonseca, E. G.	Camp Street, G'town ...	Do. do.	22nd August, 1899

Digitized by Google

Name.	Residence.	Qualification.	Date of Registration.
Fonseca, L. C.	Camp Street, G'town	Certificate of Examination	20th March, 1909
Fox, J. N.	Church Street	Exempted under Section 7 (1) (b) of Ord. 3 of 1899	5th September, 1899
Franklin, J. C.	Goed Fortuin, W.B.D.	Exempted under Section 7 (1) (d) of Ord. 3 of 1899	8th September, 1899
Fraser, A.	Pouderoyen	Exempted under Section 7 (1) (d) of Ord. 3 of 1899	19th September, 1899
Fraser, William	29, Lombard St., G'town	Do. do.	30th September, 1899
Fraser, P. B.	Rose Hall Village, B'ce	Exempted under Section 9, Ord. 15 of 1906	11th April, 1907
Gaskin, C. P.	New Amsterdam	Exempted under Section 7 (1) (b) of Ord. 3 of 1899	14th September, 1899
Gavin, F. K.	La Bagatelle, Leguan	Exempted under Section 7 (1) (d) of Ord. 3 of 1899	21st March, 1900
Glasgow, T. W.	Enmore, E.C.D.	Exempted under Section 9 of Ord. 15 of 1906	7th Nov. 1906
*Glasgow, Jno. E.		Exempted under Section 9 of Ord. 15 of 1906	16th July, 1910
Glen, T.	Public Hospital, Suddie	Certificate of Examination	27th October, 1910
Gobin, Jas.	Lunatic Asylum, Berbice	Exempted under Section 9, Ord. 15 of 1906	9th May, 1907
Gocool, Jas.	Rose Hall Village, B/ce	Exempted under Section 7 (1) (d) of Ord. 3 of 1899	30th September, 1899
Gollenstede, H.	141, Regent St., G'town	Exempted under Section 7 (1) (b) of Ord. 3 of 1899	22nd August, 1899
Gonsalves, Jno.	Queenstown, Essequebo	Exempted under Section 7 (1) (c) of Ord. 3 of 1899	7th September, 1899
Grant, E. M.	Hopetown, W.C., Berbice	Exempted under Section 7 (1) (d) of Ord. 3 of 1899	28th September, 1899
Grant, J. T.	43, Russell St., G'town	Exempted under Section 9 of Ord. 15 of 1906	23rd May, 1910
Gravesande, W. J.	2, Mahaica, E.C.D.	Exempted under Section 7 (1) (b) of Ord. 3 of 1899	5th September, 1899
Greaves, J. D.	220, Camp Street, G'town.	Certificate of Examination	22nd March, 1909
Green, G. H.	136, Crown St., Queenstown, Georgetown	Exempted under Section 7 (1) (d) of Ord. 3 of 1899	2nd October, 1899
Hamer, Jno. D.	Ann's Grove, E.C.D.	Do. do.	30th December, 1899
Hardcastle, H. A.	32, Upper D'Urban St. Georgetown	Do. do.	16th October, 1899
Hardy, C. M.	15, Water St., G'town	Exempted under Section 7 (1) (b) of Ord. 3 of 1899	21st August, 1899
Harman, Jos. H.	18, Vauxhall, Canal No. 1, W. B.	Exempted under Section 7 (1) (c) of Ord. 3 of 1899	11th October, 1899
*Harper, E. W.		Exempted under Section 7 (1) (e) of Ord. 3 of 1899	18th June, 1904
Harris, Geo. N.	Bartica Grove, Essequebo	Exempted under Section 7 (1) (d) of Ord. 3 of 1899	2nd October, 1899
Hayes, James	Craig Village, E.B.D.	Do. do	13th September, 1899
Haynes, W.	Camp St., Georgetown	Exempted under Section 7 (1) (b) of Ord. 3 of 1899	21st April, 1902
Heard, S. S.	Pln. Aurora, Essequebo	Exempted under Section 7 (1) (d) of Ord. 3 of 1899	4th October, 1899
Hendricks, Chas.	2, Den Amstel Vil., W.C.D.	Do. do.	17th March, 1900
Henry, Edward	29, Sussex St., Alberttown.	Do. do.	14th August, 1899
Henry, James	Brickdam Police Station, Georgetown	Do. do.	12th October, 1899
Henry, W. A.	33, Robb St., Georgetown	Exempted under Section 7 (1) (b) of Ord. 3 of 1899	1st November, 1899
*Hering, Walter P.		Do. do.	6th November, 1899
Hescott, A. G.	Leguan	Exempted under Section 7 (1) (d) of Ord. 3 of 1899	30th September, 1899
Herschfeld, J. A.	Pln. Providence, Berbice	Exempted under Section 7 (1) (b) of Ord. 3 of 1899	4th October, 1899
Hinds, W. H.	7, Sparendaam, E.C.D.	Exempted under Section 7 (1) (d) of Ord. 3 of 1899	7th April, 1900
Holder, R. H.	Henrietta Vil., Essequebo.	Do. do.	20th September, 1899
Holder, J. E.	Agricola Vil., E.B.D.	Exempted under Section 7 (1) (c) of Ord. 3 of 1899	29th September, 1899
Housner, J. F.	Zorg, Essequebo	Exempted under Section 7 (1) (d) of Ord. 3 of 1899	30th September, 1899
Howard, N. B.	122, Parade St., Kingston.	Certificate of Examination	28th September, 1903
Hubbard, Robt.	3, George St., Georgetown	Exempted under Section 7 (1) (d) of Ord. 3 of 1899	7th March, 1901
Humphrey, A.	Henrietta, Essequebo	Exempted under Section 7 (1) (c) of Ord. 3 of 1899	7th September, 1899
Humphrey, G. E.	49, Robb St., Bourda	Certificate of Examination	9th May, 1906
Hutcheson, R.	New Amsterdam, Berbice	Exempted under Section 7 of Ord. 3 of 1899	5th April, 1906
Ince, J. A.	127, 4th St., Albert Town.	Certificate of Examination	7th February, 1901
Irons, T. M.	20, Water Street	Exempted under Section 7 (1) (e) of Ord. 3 of 1899	25th April, 1900
Jaikaram	Pln. Ruimveld, E.B.D.	Certificate of Examination	22nd June, 1903
Jaundoo, J. A.	14, Croal Street, G'town	Exempted under Section 9 of Ord. 15 of 1906	6th April, 1908
Jeffers, Thos. W.	Pln. Aurora, Essequebo	Exempted under Section 7 (1) (d) of Ord. 3 of 1899	1st November, 1899
Jeffers, Jno. A. D.		Do do.	7th December, 1899
Jeffrey, Joseph	Pln. Philadelphia, W.C.	Exempted under Section 9 of Ord. 15 of 1906	24th February, 1910
Johashen, John	205, Charlotte St., G'town	Exempted under Section 7 (1) (d) of Ord. 3 of 1899	24th October, 1899
Johnson, Wm. T.	Main St., Georgetown	Exempted under Section 7 (1) (b) of Ord. 3 of 1899	3rd October, 1899
Jolly, E.	Ann's Grove, E.C.D.	Do. do.	19th September, 1899
Joseph, T. A.	Aberdeen, Essequebo	Do. do	13th September, 1899
Joseph, C. A. L.	Bath, W.C., Berbice	Exempted under Section 9, Ord. 15 of 1906	19th February, 1907
Jupiter, T. I.	Agricola, E. B.	Exempted under Section 9 of Ord. 15 of 1906	10th November, 1906
Karnar, J. W.	31, Camp St., Georgetown	Do. Section 7 (1) (b) of Ord. 3 of 1899	2nd August, 1899
Katchay, Jas.	Pln Peter's Hall, E.B.D.	Exempted under Section 7 (1) (d) of Ord. 3 of 1899	24th May, 1900
Kattick, Jos.	Port Mourant, Berbice	Exempted under Section 9 of Ord. 15 of 1906	16th October, 1906
Kelly, E.	Vreed-en-Hoop, W.B.D.	Exempted under Section 7 (1) (d) of Ord. 3 of 1899	3rd April, 1902
Kennedy, J. A.	37, Wortmanville, G'town.	Exempted under Section 7 (1) (b) of Ord. 3 of 1899	2nd October, 1899
Kerry, R. R.	Diamond, E.B.	Exempted under Section 9 of Ord. 15 of 1906	30th October, 1906
Kerry, G. M.	Peter's Hall, E.B., Dem	Certificate of Examination	22nd March, 1909
King, R. Z.	28, Cornhill St., G'town	Exempted under Section 7 (1) (b) of Ord. 3 of 1899	18th September, 1899
King, Chas. S.	Bagotville, Canal No. 1, W.B.	Exempted under Section 7 (1) (d) of Ord. 3 of 1899	6th October, 1899
King, G. D.	Hopetown, W.C., Berbice	Do. do.	12th October, 1899
Kryenhoff, D. S.	26, Friendship, E.C.D.	Do. do.	20th September, 1899
Larrouy, Francis I.	New Amstordam, Berbice.	Exempted under Section 7 (1) (b) of Ord. 3 of 1899	2nd October, 1899
Lawrence, W. E. C.	128, Carmichael Street, Georgetown	Certificate of Examination	6th October, 1910
Leander, B. B.	Belladrum, W.C., Berbice	Exempted under Section 7 (1) (d) of Ord. 3 of 1899	7th September, 1899
Levine, J. S.		Certificate of Examination	20th September, 1902
Lewis, Richard	Stanley Town, Canal No 2, W.B.	Exempted under Section 7 (1) (d) of Ord. 3 of 1899	12th September, 1899
Lewis, R. J.	51, Norton Street, G'town.	Certificate of Examination	25th March, 1902
Lloyd, E. A.	125, South Street, G'town	Exempted under Section 7 (1) (b) of Ord. 3 of 1899	30th September, 1899
Lord, E. S.	Mahaica Village, E.C.D.	Do. do.	12th September, 1899
Lord, A. M.	Victoria Village, E.C.D.	Exempted under Section 7 (1) (d) of Ord. 3 of 1899	do.
Lord, W. J.	12, Wellington Street, Georgetown	Exempted under Section 7 (1) (b) of Ord. 3 of 1899	3rd October, 1899
Lowman, D. A.	69, Bent St., Wortm'ville.	Do. do.	16th August, 1899
Lynch, D. T.	Henrietta, Essequebo	Exempted under Section 7 (1) (d) of Ord. 3 of 1899	10th April, 1901 20th September, 1902
Madhoo, J.	122, Parade St., Kingston.	Certificate of Examination	14th November, 1907
*Major, J. B.		Exempted under Section 7 (1) (d) of Ord. 3 of 1899	2nd January, 1902
Mall, Mortimer	149, Bagotville, W.B.D.	Exempted under Section 7 (1) (b) of Ord 3 of 1899	16th December, 1899

Digitized by Google

Name.	Residence.	Qualification.	Date of Registration.
Marcus, J. J.	Buxton, E.C.D.	Exempted under Section 7 (1) (d) of Ord. 3 of 1899	6th December, 1900
Marks, J.	106, Regent Street	Certificate of Examination	12th December, 1901
*Marshall, N.	...	Exempted under Section 7 (1) (d) of Ord 3 of 1899	5th September, 1899
Massiah, Henry	38, Bent St., G'town	Exempted under Section 7 (1) (c) of Ord. 3 of 1899	23rd November, 1899
Mathews, H. T.	228, South Road Bourda	Exempted under Section 7 (1) (b) of Ord. 3 of 1899	15th August, 1899
Matthews, Wm.	Pln. Zes Kenderen, Mahaicony, E.C.	Do. do.	18th October, 1899
Maynard, Jos.	64, D'Urban St., G'town	Exempted under Section 7 (1) (d) of Ord. 3 of 1899	21st September, 1899
McDonald, G. A.	Maria's Lodge, Es'quebo	Do. do.	2nd September, 1899
McDonald, E. T.	...	Exempted under Section 7 (1) (d) of Ord. 3 of 1899	22nd September, 1899
McFarlane, S. A.	H.M.P.S., Mazaruni	Do. do.	23rd October, 1899
McLintock, M.	38, Cummings St., G'town	Exempted under Section 9 of Ord. 15 of 1906	20th October, 1906
McMillan, Conrad	Tumatumari, Essequebo River	Exempted under Section 7 (1) (d) of Ord. 3 of 1899	4th October, 1899
Miller, Jno. H.	244, Regent St., G'town	Exempted under Section 7 (1) (b) of Ord. 3 of 1899	2nd October, 1899
Miller, R. S. T.	Pln. DeKinderen, W.C.D.	Exempted under Section 7 (1) (d) of Ord. 3 of 1899	23rd November, 1899
Miller, R.	16, Second Street, Albert Town	Do. do.	22nd August, 1899
Millington, C. E.	Agricola Village, E.B.	Certificate of Examination	19th October, 1910
Mitchell, R. T.	Georgetown	Exempted under Section 9 of Ord. 15 of 1906	20th October, 1906
Molluneaux, J. M.	Kitty Village, E.C.D.	Exempted under Section 7 (1) (c) of Ord. 3 of 1899	23rd September, 1899
Moore, S.	No. 79 Village, Corentyne	Exempted under Section 9 of Ord. 15 of 1906	6th February, 1908
Mortimer, S. O.	Public Hospital, Georgetown	Certificate of Examination	7th May, 1904
Munro, Duke	118, Friendship Village, E.C.D.	Exempted under Section 7 (1) (d) of Ord. 3 of 1899	8th November, 1899
Murray, J. F.	Good Intent, W.B.D.	Do. do.	27th September, 1899
Murray, J. G.	Belfield, E.C.D.	Certificate of Examination	28th April, 1902
Naghten, Thos.	49, Fourth and Cummings Streets, G'town	Exempted under Section 7 (1) (d) of Ord. 3 of 1899	26th February, 1900
Napper, A. H.	Georgetown Jail	Exempted under Section 7 (1) (b) of Ord. 3 of 1899	31st October, 1899
Nedd, David A.	Bagotville, W.B., Dem.	Exempted under Section 9 of Ord. 15 of 1906	5th April, 1909
Nelson, Chas.	Ma Retraite, Berbice River	Exempted under Section 7 (1) (d) of Ord. 3 of 1899	10th December, 1899
Nelson, Thos. N.	Tuschen, W.C.D.	Exempted under Section 9 of Ord. 15 of 1906.	20th December, 1906
Newsam, W. R.	26, D'Urban Street, Wortmanville	Exempted under Section 7 (1) (b) of Ord. 3 of 1899	14th November, 1899
*Nurse, C. C.	...	Certificate of Examination	11th June, 1901
Ogle, S. A.	41, Friendship, E.C.D.	Exempted under Section 7 (1) (c) of Ord. 3 of 1899	30th September, 1899
Oudkerk, P.	130, Regent St., G'town	Exempted under Section 7 (1) (d) of Ord. 3 of 1899	18th February, 1902
Permaul, J. W.	Immigration Depôt, Georgetown	Certificate of Examination	21st March, 1910
Phillips, J. T.	Adelphi Village, E.B.	Exempted under Section 9 of Ord. 15 of 1906	30th September, 1908
Phillips, Henry	Reliance, Canje, Berbice	Exempted under Section 7 (1) (d) of Ord. 3 of 1899	2nd May, 1900
Phayme, J. A.	Pln. Farm, Mahaicony, E.C	Do. do.	10th May, 1900
Pilay, N. T.	238, Forshaw St., Queenstown	Do. do.	11th July, 1900
Playter, John	45, High St., Georgetown	Do. do.	2nd October, 1896
Polson, T. A.	Vauxhall, Canal No. 1, W.B.	Do. do.	15th September, 1899
Pringle, R. D.	Camp Street, Georgetown,	Exempted under Section 7 (1) (b) of Ord. 3 of 1899	26th September, 1899
Quail, J. A.	38, Wortmanville, G'town	Exempted under Section 7 (1) (b) of Ord. 3 of 1899	12th August, 1899
Rahumon, A.	Bloomfield, Berbice	Exempted under Section 7 (1) (d) of Ord. 3 of 1899	21st May, 1903
*Ramer, C. O.	...	Exempted under Section 7 (1) (b) of Ord. 3 of 1899	21st August, 1899
Robbett, Thos.	158, Waterloo St., G'town,	Certificate of Examination	16th September, 1902
Reece, Jos. N.	Suddie, Essequebo	Exempted under Section 7 (1) (d) of Ord. 3 of 1899	10th October, 1899
Richardson, T. E.	14, Pitt Street, N/A	Exempted under Section 7 (1) (b) of Ord. 3 of 1899	23rd September, 1899
Richardson, Jas. T.	Anna Catharina, W.C.D.	Exempted under Section 7 (1) (d) of Ord. 3 of 1899	3rd October, 1899
Richards, E. M.	147, Upper Regent Street, Bourda	Certificate of Examination	5th November, 1903
Richards, J.	Hadfield Street, G'town	Exempted under Section 7 (1) (d) of Ord. 3 of 1899	14th July, 1902
Roberts, Alex.	Sans Souci, Wakenaam	Do. do.	7th September, 1899
Roberts, J. N.	...	Do. do.	23rd September, 1899
Roberts, Nathan	17, Sparendaam, E.C.D.	Do. do.	6th October, 1899
Rohumon, Saml.	13, Shoe Lane, N/A	Exempted under Section 7 (1) (b) of Ord. 3 of 1899	6th December, 1899
Rohumon, Jno.	Do.	Exempted under Section 7 (1) (d) of Ord. 3 of 1899	20th September, 1899
Rozario, P.	Sheet Anchor, Berbice	Do. do.	20th September, 1899
Rozario, L.	Goed Banannen Land, Berbice	Exempted under Section 7 (1) (b) of Ord. 3 of 1899	6th December, 1899
Ruhamon, Jos.	13, Shoe Lane, N/A	Exempted under Section 7 (1) (d) of Ord. 3 of 1899	20th September, 1899
Sampson, J. W.	Public Hospital, Berbice	Do. do.	6th September, 1899
Scander, J. W.	Anna Regina, Essequebo	Do. do.	5th January, 1903
Seelig, S. J.	69, Lime Street, G'town	Exempted under Section 7 (1) (b) of Ord. 3 of 1899	30th September, 1899
Seeraj, M.	87, Robb Street, G'town	Certificate of Examination	25th March, 1902
Seewath, Benj.	Leonora, W.C.	Exempted under Section 9 of Ord. 15 of 1906	14th November, 1906
Simpson, Jno. B.	Pln. Everton, Berbice	Exempted under Section 7 (1) (d) of Ord. 3 of 1899	27th March, 1900
Small, Jno. Oliver	13, Queen St., G'town	Do. do.	24th October, 1899
Small, George	Pln. Hampton Court, Ess.	Do. do.	28th March, 1900
Small, R. J.	Queenstown, Essequebo	Exempted under Section 7 (1) (b) of Ord. 3 of 1899	30th March, 1900
Smart, T. M.	216, Kitty Village, E.C.D.	Exempted under Section 7 (1) (d) of Ord. 3 of 1899	7th December, 1900
Smith, Isaac W.	Tuschen, W.C., Dem.	Do. do.	23rd November, 1899
Smith, J. M.	337, Murray St., G'town	Do. do.	19th September, 1899
Smith, L. R.	23, Lombard St., G'town	Certificate of Examination	6th April, 1904
Smyth, W. J.	Baramanni, N.W.D.	Exempted under Section 7 (1) (e) of Ord. 3 of 1899	13th April, 1900
Stanton, J. S.	110, Cummings St., G'town	Exempted under Section 9, Ord. 15 of 1906	14th October, 1907
Steaman, D.	38, Buxton, E. C. D.	Exempted under Section 7 (1) (d) of Ord. 3 of 1899	28th September, 1899
Stewart, F.	107, Regent St., Bourda	Do. do	13th September, 1899
*Stoddart, J. G. Y.	...	Exempted under Section 7 of Ord. 3 of 1899	15th January, 1909
Swamber, M. D.	Diamond, E.B.	Exempted under Section 9 of Ord. 15 of 1906	15th October, 1906
Telford, W. B.	Akyma, Demerara River	Exempted under Section 7 (1) (b) of Ord. 3 of 1899	23rd September, 1899
Telford, J. A.	Plaisance, E.C.D.	Do. do.	2nd June, 1903
Theobald, J. L.	Moruca	Do. do.	21st October, 1899

Digitized by Google

Name.	Residence.	Qualification.	Date of Registration.
Thomas, Jonas	Bagotville, W.B.	Exempted under Section 7 (1) (b) of Ord. 3 of 1899	26th September, 1899
Thompson, J. J.	Danielstown, Essequebo	Do. do.	22nd August, 1899
Thompson, B.	22, Main St., G'town	Exempted under Section 7 (1) (b) of Ord. 3 of 1899	4th September, 1899
Toussaint, Louis	52, Louisa Row, G'town	Exempted under Section 7 (1) (c) of Ord. 3 of 1899	3rd October, 1899
*Trevaskis, W. J.	...	Certificate of Examination	7th February, 1901
Trotman, J. A.	Plaisance, E.C.D.	Exempted under Section 7 (1) (d) of Ord. 3 of 1899	3rd May, 1900
Vandeyar, Henry	Public Hospital, Suddie	Certificate of Examination	6th December, 1901
Vanier, J. E.	22, John St., G'town	Exempted under Section 7 (1) (b) of Ord. 3 of 1899	30th September, 1899
*Walker, A. J.	... ...	Certificate of Examination	4th April, 1904
Warren, J. R.	Ann's Grove, E.C.	Exempted under Section 9, Ord. 15 of 1906	5th February, 1907
Weeks, Jas.	Morawhanna ...	Exempted under Section 9, Ord. 15 of 1906	8th April, 1907
Welch, George	Adelphi Village, Berbice	Exempted under Section 7 (1) (d) of Ord. 3 of 1899	10th October, 1899
Welchman, W. H. J.	Pouderoyen Vil., W.B.D.	Do. do.	25th September, 1899
West, W.	... ...	Do. do.	21st September, 1899
Williams, Alex.	Rose Hall Vil., Berbice	Exempted under Section 7 (1) (d) of Ord. 3 of 1899	4th November, 1899
Williams, R. S.	La Bagatelle, Leguan	Exempted under Section 9 of Ord. 15 of 1906	16th October, 1906
Wilson, M. D.	Ann's Grove, E.C.D.	Exempted under Section 7 (1) (d) of Ord. 3 of 1899	30th September, 1899
Wilson, Jno.	Golden Grove, E.C.D.	Do. do.	6th April, 1900
*White, S. E.	... ...	Certificate of Examination	8th May, 1906
Yearwood, Jos. F.	Pomeroon ...	Exempted under Section 7 (1) (d) of Ord. 3 of 1899	25th October, 1899
Yorke, T. T.	36, Lyng St., G'town	Do. do.	30th September, 1899
Yorris, B.	De Willem, W.C.D.	Do. do.	10th March, 1902

* Left the Colony.

J. FARNUM,
Registrar,
Board of Examiners of Chemists and Druggists.

Surgeon General's Office,
Georgetown, 5th January, 1911.

GEORGETOWN DEMERARA.—Printed and Published every *Wednesday and Saturday* and on such Extraordinary Days as may be directed by His Excellency the Governor, by "The Argosy" Company, Limited, at their Office, Lot 35, Water Street, Robb's Town. Subscription—Four Dollars per annum; Single Copies, 4 Cents each.—Saturday, 14th January, 1911.

Digitized by Google

VOL. XXXIII. No. 5.

129

The Official Gazette
OF BRITISH GUIANA.

Published by Authority of His Excellency the Governor.

GEORGETOWN, WEDNESDAY, JANUARY 18TH, 1911.

Proclamations.

BRITISH GUIANA.

By His Excellency *Sir FREDERIC MITCHELL HODGSON, Knight Commander of the Most Distinguished Order of Saint Michael and Saint George, Governor and Commander-in-Chief in and over the Colony of British Guiana, Vice-Admiral and Ordinary of the same, &c., &c., &c.*

L.S.

F. M. HODGSON,
Governor.

WHEREAS it is enacted by the British Guiana Constitution Ordinance, 1891, that the Sessions of the Court of Policy shall be held at such times and places as the Governor shall from time to time, by Proclamation appoint:

NOW, THEREFORE, KNOW ye that I, SIR FREDERIC MITCHELL HODGSON, Knight Commander of the Most Distinguished Order of Saint Michael and Saint George, Governor as aforesaid, do by this my Proclamation. appoint Monday, the Thirtieth day of January, 1911, the day on which the Court of Policy shall in Session assemble at the Hall of the Court of Policy in the Guiana Public Buildings, Georgetown, Demerara, at the hour of 11.30 a.m.

Given under my hand and the Public Seal of the Colony, at the Guiana Public Buildings, Georgetown, Demerara, this 16th day of January, 1911, and in the First Year of His Majesty's Reign.

GOD SAVE THE KING!

By His Excellency's Command,

CHARLES T. COX,
Government Secretary.

Digitized by Google

BRITISH GUIANA.

L.S.

F. M. HODGSON,
Governor.

By His Excellency Sir FREDERIC MITCHELL HODGSON, Knight Commander of the Most Distinguished Order of Saint Michael and Saint George, Governor and Commander-in-Chief in and over the Colony of British Guiana, Vice-Admiral and Ordinary of the same,

&c., &c., &c.

WHEREAS a Meeting of the Annual Combined Assembly, consisting of the Honourable the Court of Policy and the Financial Representatives of British Guiana, is required for the purpose of raising the Colonial Taxes for the service of the year 1911-1912:

I DO, THEREFORE, by virtue of the power and authority in me vested by His Majesty, issue this my Proclamation, and I do hereby summon and require the Financial Representatives to meet the said Honourable the Court of Policy in Combined Court on Thursday, the ninth day of February, proximo, and for that purpose to give their attendance at the Hall of the said Financial Representatives in Georgetown, Demerara, on Thursday, the ninth day of February, proximo, at the hour of 12.05 o'clock in the afternoon.

Given under my hand and the Public Seal of the Colony, at the Guiana Public Buildings, Georgetown, Demerara, this 16th day of January, 1911, and in the First Year of His Majesty's Reign.

GOD SAVE THE KING!

By His Excellency's Command,

CHARLES T. COX,
Government Secretary.

Digitized by Google

Government Notice.

GOVERNMENT SECRETARY'S OFFICE,
Georgetown, Demerara,
14. 17th January, 1911.

THE following Bill, which it is proposed to introduce into the Court of Policy, is hereby published for general information.

By Command,

CHARLES T. COX,
Government Secretary.

THE QUARANTINE (CONVENTION) AMENDMENT BILL, 1911.

EXPLANATORY MEMORANDUM.

The object of this Bill is to give effect to the recommendations of the Central Quarantine Authority made at a meeting held at Barbados in September last, so as to bring our quarantine law into conformity with that of the other Colonies which are parties to the Quarantine Convention.

A BILL ENTITLED "AN ORDINANCE TO AMEND THE "QUARANTINE ORDINANCES."

WHEREAS at a meeting of the Central Quarantine Authority for the West Indies held at Barbados in September, 1910, certain alterations and modifications of the Quarantine Regulations were recommended to the consideration of the several Governments parties to the said Convention: And whereas the Governments of the Colonies adhering or acceding to the said Convention have consented to the said alterations and modifications: And whereas it is necessary to give effect to the said alterations and modifications:

Be it therefore enacted by the Governor of British Guiana, with the advice and consent of the Court of Policy thereof, as follows:—

Digitized by Google

Amendments of the Quarantine Regulations.

1. The Quarantine Regulations contained in the Schedule to the Quarantine (Convention) Amendment Ordinance, 1910, are hereby amended as follows :—

(1.) The following words shall be added at the end of Article 11 :—

"And may take such measures as he may think necessary for the disinfection of clothing and for the destruction of rats or other vermin on board of such ship."

"Where a ship desires to go alongside of a jetty, wharf or quay and the Health Officer has reason to believe that such ship harbours rats or other vermin, he may, even in the absence of the conditions required to be certified to as aforesaid, take such measures as may be deemed expedient for the disinfection of clothing and articles likely to harbour fleas or other vermin and for the destruction of rats or other vermin on board of such ship."

(2.) Article thirteen shall be construed and have effect as if the word "guineas" were inserted therein in paragraph (b) thereof instead of the word "pounds."

(3.) Article seventeen is hereby repealed and the following article shall be deemed to be inserted in the said Regulations in lieu thereof :—

"17. When any port or place within the colony is an infected place, measures shall be taken to prevent the embarkation at such port or any port within the colony of any person showing symptoms of infectious or contagious disease. To this end, every person taking passage on a ship leaving such port, and every person from such infected place taking passage on board of a ship leaving any port in the colony, shall be examined by the Health Officer immediately before departure of the vessel. Such examination shall, as far as practicable, be made by day and on shore. Measures shall be taken to prevent the exportation of merchandise or of articles or clothing belonging to any passenger which the Health Officer may consider infected, unless such merchandise or articles or clothing shall, in the first instance, have been disinfected on shore under his supervision. Measures shall also be taken to prevent rats in the case of plague, and mosquitoes in the case of yellow fever, from gaining access to ships. When access of mosquitoes or rats to the ship cannot be prevented, measures shall be taken immediately before departure of the vessel to secure destruction of the mosquitoes or rats on board. In the case of cholera, care shall be exercised that drinking water taken on board is wholesome. The Health Officer

Digitized by Google

shall give to the master of the ship a certificate stating in detail the measures taken."

(4.) Article 18 is hereby repealed and the following article shall be deemed to be inserted in the said Regulations in lieu thereof :—

"18. When, in the case of a healthy ship from any port at which the measures specified in Article 17 are required to be taken, the Health Officer at the port of arrival is satisfied that the measures specified in that Article have been efficiently carried out, such ship shall be exempted from the measures specified in Article 7. Provided always that if the period specified in that Article, and dating from departure of the ship from such port, shall not have been completed, the passengers and crew may be subjected to surveillance of such duration as is necessary to complete the period."

(5.) The following article shall be inserted in the said Regulations as number 19 thereof :—

"19. When a case of non-imported plague has occurred in any port or place within the colony, measures shall be taken at such port, or at any port within the colony where the Health Officer thinks such measure should be applied, for a period of ten days from the isolation, death or recovery of such case to prevent the exportation of merchandise or of articles or clothing belonging to any passenger which the Health Officer may consider infected, unless such merchandise or articles or clothing shall, in the first instance, have been disinfected on shore under his supervision. Measures shall also be taken to prevent rats from gaining access to ships. When access of rats to the ship cannot be prevented, measures shall be taken immediately before the departure of the ship to secure destruction of the rats on board. The Health Officer shall give to the master of the ship a certificate stating in detail the measures taken."

(6.) Article 19 shall be re-numbered 20.

Short title and construction.

2. This Ordinance may be cited as the Quarantine (Convention) Amendment Ordinance, 1911, and shall be construed as one with the Quarantine (Convention) Ordinance, 1908, and the Quarantine (Convention) Amendment Ordinance, 1910.

Digitized by Google

Government Notices.

GOVERNMENT SECRETARY'S OFFICE,
Georgetown, Demerara,
15. 17th January, 1911.

REFERRING to Government Notices No. 144 of the 2nd March, 1897, and No. 21 of the 28th June, 1906, His Excellency the Governor directs the publication, for general information, of the following Circular Despatch from the Secretary of State for the Colonies, enclosing a copy of an Order-in-Council of the 13th of October, 1910, prescribing new regulations for the prevention of collisions at sea, and rules relating to signals of distress:—

CIRCULAR.

Downing Street,
3rd December, 1910.

Sir,—With reference to Mr. Chamberlain's Circular of the 20th of January, 1897, and the Earl of Elgin's Circular of the 22nd of May, 1906, I have the honour to transmit to you, for such publication or other action as to you may appear desirable, a copy of an Order in Council of the 13th of October, 1910, prescribing new regulations for the prevention of collisions at sea, and rules relating to signals of distress.

I have the honour to be,
Sir,
Your most obedient, humble Servant,
L. HARCOURT.

The Officer administering
the Government of British Guiana.

AT THE COURT AT ST. JAMES'S,
THE 13TH DAY OF OCTOBER, 1910.

Present,

THE KING'S MOST EXCELLENT MAJESTY IN COUNCIL.

Whereas by Section 418 of the Merchant Shipping Act, 1894, His Majesty is empowered from time to time on the joint recommendation of the Admiralty and the Board of Trade by Order in Council to make regulations for preventing collisions at sea, in the said Act referred to as Collision Regulations:

And whereas by Section 424 of the said Act it is provided that whenever it is made to appear to His Majesty in Council that the Government of any foreign country is willing that the said regulations or any of them should apply to the ships of that country when beyond the limits of British jurisdiction, His Majesty may, by Order in Council, direct that those regulations shall, subject to any limitation of time, conditions and qualifications contained in the Order, apply to the ships of the said foreign country, whether within British jurisdiction or not, and that such ships shall for the purpose of such regulations be treated as if they were British ships:

And whereas by Section 434 of the said Act His Majesty is empowered from time to time by Order in Council to make rules as to signals of distress:

And whereas by Section 734 of the said Act it is provided that where it has been made to appear to His Majesty that the Government of any foreign country is desirous that any of the provisions of that Act which do not apply to the ships of that country, should so apply, and there are no special provisions in the Act for that application, His Majesty in Council may order that such of those provisions as are in the Order specified shall (subject to the limitations, if any, contained therein) apply to the ships of that country, and to the owners, masters, seamen, and apprentices of those ships, when not locally within the jurisdiction of the government of that country, in the same manner in all respects as if those ships were British ships:

And whereas by Section 738 of the said Act it is provided that where His Majesty has power under that Act or any Act amending the same, to make an Order in Council His Majesty may from time to time make that Order in Council and by Order in Council revoke, alter or add to any Order so made:

And whereas by the said last-mentioned Section it is further provided that subject to any special provisions of that Act upon the publication of any such Order the Order shall as from the date of its publication or any later date mentioned in the Order take effect as if it were enacted by Parliament;

And whereas by an Order in Council dated the 27th day of November, 1896, regulations for preventing collisions at sea and as to distress signals were made as regards British ships and boats, and by a subsequent Order dated the 7th day of July, 1897, these regulations were extended, subject to the limitations stated in the Order, to the ships of the several countries specified in Schedule III. to the last mentioned Order:

And whereas by Orders in Council dated respectively the 18th day of August, 1892, the 7th day of July, 1897, and the 4th day of April, 1906, other regulations for the prevention of collisions were made as regards British ships:

And whereas it is expedient to consolidate the regulations which have been made as regards British ships:

And whereas it has been made to appear to His Majesty that the Governments of the several countries mentioned in Schedule II. hereto annexed are willing that the regulations and rules contained in Schedule I. should, subject to the qualifications mentioned in the aforesaid Schedule I. and to the proviso in the case of Chinese ships that the application of the regulations and rules shall be limited to ships of foreign type, apply to the ships of those countries when beyond the limits of British jurisdiction:

And whereas the provisions of Section one of the Rules Publication Act, 1893, have been complied with:

Now therefore His Majesty, by virtue of the powers conferred on Him by the aforesaid Act, and on the joint recommendation of the Admiralty and the Board of Trade, and by and with the advice of His Privy Council, is pleased to direct that the collision regulations and the rules as to signals of distress contained in Schedule I. to this Order shall apply to all British ships:

And His Majesty is also pleased to direct that the said regulations and rules shall, subject to the aforesaid qualifications and to the proviso in the case of Chinese ships that the regulations and rules will be applicable only to ships of foreign type, apply to the ships of the countries named in Schedule II. to this Order whether they are within British jurisdiction or not, and that such ships shall for the purpose of such regulations and rules be treated as if they were British ships:

And His Majesty is further pleased to direct that this Order shall come into operation on and after the 13th day of October, 1910, and that as and from the coming into operation of this Order the Orders in Council specified in Schedule III. to this Order shall be revoked and the same shall be revoked accordingly.

Almeric Fitz Roy.

SCHEDULE I.

Preliminary.

These Rules shall be followed by all vessels upon the high seas and in all waters connected therewith, navigable by sea-going vessels.

In the following Rules every steam vessel which is under sail and not under steam is to be considered a sailing vessel, and every vessel under steam, whether under sail or not, is to be considered a steam vessel.

The word "steam vessel" shall include any vessel propelled by machinery.

A vessel is "under way" within the meaning of these Rules, when she is not at anchor, or made fast to the shore or aground.

Rules concerning Lights, &c.

The word "visible" in these Rules, when applied to lights, shall mean visible on a dark night with a clear atmosphere.

Article 1. The Rules concerning lights shall be complied with in all weathers from sunset to sunrise, and during such time no other lights which may be mistaken for the prescribed lights shall be exhibited.

Article 2. A steam vessel when under way shall carry—

(*a.*) On or in front of the foremast, or if a vessel without a foremast, then in the fore part of the vessel, at a height about the hull of not less than 20 feet, and if the breadth of the vessel exceeds 20 feet, then at a height above the hull not less than such breadth, so, however, that the light need not be carried at a greater height above the hull than 40 feet, a bright white light, so constructed as to show an unbroken light over an arc of the horizon of 20 points of the compass, so fixed as to throw the light 10 points on each side of the vessel, viz., from right ahead to 2 points abaft the beam on either side, and of such a character as to be visible at a distance of at least 5 miles.

Digitized by Google

(*b.*) On the starboard side a green light so constructed as to show an unbroken light over an arc of the horizon of 10 points of the compass, so fixed as to throw the light from right ahead to two points abaft the beam on the starboard side, and of such a character as to be visible at a distance of at least 2 miles.

(*c.*) On the port side a red light so constructed as to show an unbroken light over an arc of the horizon of 10 points of the compass, so fixed as to throw the light from right ahead to 2 points abaft the beam on the port side, and of such a character as to be visible at a distance of at least 2 miles.

(*d.*) The said green and red side-lights shall be fitted with inboard screens projecting at least 3 feet forward from the light, so as to prevent these lights from being seen across the bow.

(*e.*) A steam vessel when under way may carry an additional white light similar in construction to the light mentioned in subdivision (*a*). These two lights shall be so placed in line with the keel that one shall be at least 15 feet higher than the other, and in such a position with reference to each other that the lower light shall be forward of the upper one. The vertical distance between these lights shall be less than the horizontal distance.

Article 3. A steam vessel when towing another vessel shall, in addition to her side-lights, carry two bright white lights in a vertical line one over the other, not less than 6 feet apart, and when towing more than one vessel shall carry an additional bright white light 6 feet above or below such lights, if the length of the tow, measuring from the stern of the towing vessel to the stern of the last vessel towed, exceeds 600 feet. Each of these lights shall be of the same construction and character, and shall be carried in the same position as the white light mentioned in Article 2 (*a*), except the additional light, which may be carried at a height of not less than 14 feet above the hull.

Such steam vessel may carry a small white light abaft the funnel or aftermast for the vessel towed to steer by, but such light shall not be visible forward of the beam.

Article 4.—(*a.*) A vessel which from any accident is not under command shall carry at the same height as the white light mentioned in Article 2 (*a*), where they can best be seen, and, if a steam vessel, in lieu of that light, two red lights, in a vertical line one over the other, not less than 6 feet apart, and of such a character as to be visible all round the horizon at a distance of at least 2 miles; and shall by day carry in a vertical line one over the other not less than 6 feet apart, where they can best be seen, two black balls or shapes each 2 feet in diameter.

(*b.*) A vessel employed in laying or in picking up a telegraph cable shall carry in the same position as the white light mentioned in Article 2 (*a*), and if a steam vessel, in lieu of that light, three lights in a vertical line one over the other, not less than 6 feet apart. The highest and lowest of these lights shall be red, and the middle light shall be white, and they shall be of such a character as to be visible all round the horizon, at a distance of at least 2 miles. By day she shall carry in a vertical line one over the other, not less than 6 feet apart, where they can best be seen, three shapes not less than 2 feet in diameter, of which the highest and lowest shall be globular in shape and red in colour, and the middle one diamond in shape and white.

(*c.*) The vessels referred to in this Article when not making way through the water, shall not carry the side lights, but when making way shall carry them.

(*d.*) The lights and shapes required to be shown by this Article are to be taken by other vessels as signals that the vessel showing them is not under command and cannot therefore get out of the way.

These signals are not signals of vessels in distress and requiring assistance. Such signals are contained in Article 31.

Article 5. A sailing vessel under way, and any vessel being towed, shall carry the same lights as are prescribed by Article 2 for a steam vessel under way, with the exception of the white lights mentioned therein, which they shall never carry.

Article 6. Whenever, as in the case of small vessels under way during bad weather, the green and red side-lights cannot be fixed, these lights shall be kept at hand lighted and ready for use; and shall, on the approach of or to other vessels, be exhibited on their respective sides in sufficient time to prevent collision, in such manner as to make them most visible, and so that the green light shall not be seen on the port side nor the red light on the starboard side, nor, if practicable, more than 2 points abaft the beam on their respective side.

To make the use of these portable lights more certain and easy, the lanterns containing them shall each be painted outside with the colour of the light they respectively contain, and shall be provided with proper screens.

Article 7. Steam vessels of less than 40, and vessels under oars or sails of less than 20 tons gross tonnage, respectively, and rowing boats, when under way, shall not be obliged to carry the lights mentioned in Article 2 (*a*) (*b*) and (*c*), but if they do not carry them they shall be provided with the following lights:—

1. Steam vessels of less than 40 tons shall carry:
   (*a.*) In the fore part of the vessel, or on or in front of the funnel, where it can best be seen, and at a height above the gunwale of not less than 9 feet, a bright white light constructed and fixed as prescribed in Article 2 (*a*), and of such a character as to be visible at a distance of at least 2 miles.
   (*b.*) Green and red side-lights constructed and fixed as prescribed in Article 2 (*b*) and (*c*), and of such a character as to be visible at a distance of at least 1 mile, or a combined lantern showing a green light and a red light from right ahead to 2 points abaft the beam on their respective sides. Such lantern shall be carried not less than 3 feet below the white light.
2. Small steamboats, such as are carried by sea-going vessels, may carry the white light at a less height than 9 feet above the gunwale, but it shall be carried above the combined lantern, mentioned in sub-division 1 (*b*).
3. Vessels under oars or sails, of less than 20 tons, shall have ready at hand a lantern with a green glass on one side and a red glass on the other, which, on the approach of or to other vessels, shall be exhibited in sufficient time to prevent collision, so that the green light shall not be seen on the port side nor the red light on the starboard side.
4. Rowing boats, whether under oars or sail, shall have ready at hand a lantern showing a white light, which shall be temporarily exhibited in sufficient time to prevent collision.

The vessels referred to in this Article shall not be obliged to carry the lights prescribed by Article 4 (*a*), and Article 11, last paragraph.

Article 8. Pilot-vessels, when engaged on their station on pilotage duty, shall not show the lights required for other vessels, but shall carry a white light at the masthead, visible all round the horizon, and shall also exhibit a flare-up light or flare-up lights at short intervals, which shall never exceed fifteen minutes.

On the near approach of or to other vessels they shall have their side-lights lighted, ready for use, and shall flash or show them at short intervals, to indicate the direction in which they are heading, but the green light shall not be shown on the port side, nor the red light on the starboard side.

A pilot-vessel of such a class as to be obliged to go alongside of a vessel to put a pilot on board, may show the white light instead of carrying it at the masthead, and may, instead of the Coloured lights above mentioned, have at hand ready for use a lantern with a green glass on the one side and a red glass on the other, to be used as prescribed above.

A steam pilot-vessel exclusively employed for the service of pilots licensed or certified by any pilotage authority or the Committee of any pilotage district, when engaged on her station on pilotage duty and not at anchor, shall, in addition to the lights required for all pilot boats, carry at a distance of eight feet below her white masthead light a red light visible all round the horizon and of such a character as to be visible on a dark night with a clear atmosphere at a distance of at least two miles, and also the coloured side-lights required to be carried by vessels when under way.

When engaged on her station on pilotage duty and at anchor she shall carry, in addition to the lights required for all pilot boats, the red light above mentioned, but not the coloured side-lights.

Pilot-vessels, when not engaged on their station on pilotage duty, shall carry lights similar to those of other vessels of their tonnage.

Article 9.*† Fishing-vessels and fishing-boats, when under way and when not requised by this Article to carry or show the lights hereinafter specified shall carry or show the lights prescribed for vessels of their tonnage under way.

(*a.*) Open boats, by which it is to be understood boats not protected from the entry of sea water by means of a continuous deck, when engaged in any fishing at night with outlying tackle extending not more than 150 feet horizontally from the

* This article does not apply to Chinese or Siamese vessels.

† The expression "Mediterranean Sea" contained in sub-sections (*b*) and (*c*) of this Article includes the Black Sea and the other adjacent inland seas in communication with it.

Digitized by Google

boat into the seaway, shall carry one all-round white light.

Open boats, when fishing at night, with outlying tackle extending more than 150 feet horizontally from the boat into the seaway, shall carry one all-round white light, and in addition, on approaching or being approached by other vessels, shall show a second white light at least 3 feet below the first light and at a horizontal distance of at least 5 feet away from it in the direction in which the outlying tackle is attached.

(*b.*)* Vessels and boats, except open boats as defined in sub-division (*a*), when fishing with drift-nets, shall, so long as the nets are wholly or partly in the water, carry two white lights where they can best be seen. Such lights shall be placed so that the vertical distance between them shall be not less than 6 feet and not more than 15 feet, and so that the horizontal distance between them, measured in a line with the keel, shall be not less than 5 feet and not more than 10 feet. The lower of these two lights shall be in the direction of the nets, and both of them shall be of such a character as to show all round the horizon, and to be visible at a distance of not less than 3 miles.

Within the Mediterranean Sea and in the seas bordering the coasts of Japan and Korea† sailing fishing vessels of less than 20 tons gross tonnage shall not be obliged to carry the lower of these two lights; should they, however, not carry it, they shall show in the same position (in the direction of the net or gear) a white light, visible at a distance of not less than one sea mile, on the approach of or to other vessels.

(*c.*) Vessels and boats, except open boats as defined in sub-division (*a*), when line-fishing with their lines out and attached to or hauling their lines, and when not at anchor or stationary within the meaning of sub-division (*h*), shall carry the same lights as vessels fishing with drift-nets. When shooting lines, or fishing with towing lines, they shall carry the lights prescribed for a steam or sailing vessel under way respectively.

Within the Mediterranean Sea and in the seas bordering the coasts of Japan and Korea† sailing fishing vessels of less than 20 tons gross tonnage shall not be obliged to carry the lower of these two lights; should they, however, not carry it, they shall show in the same position (in the direction of the lines) a white light, visible at a distance of not less than one sea mile on the approach of or to other vessels.

(*d.*) Vessels, when engaged in trawling, by which is meant the dragging of an apparatus along the bottom of the sea—

1. If steam vessels, shall carry in the same position as the white light mentioned in Article 2 (*a*), a tricoloured lantern so constructed and fixed as to show a white light from right ahead to two points on each bow, and a green light and a red light over an arc of the horizon from two points on each bow to two points abaft the beam on the starboard and port sides respectively; and not less than 6 nor more than 12 feet below the tricoloured lantern a white light in a lantern so constructed as to show a clear uniform and unbroken light all round the horizon.
2. If sailing vessels, shall carry a white light in a lantern, so constructed as to show a clear uniform and unbroken light all round the horizon, and shall also on the approach of or to other vessels, show where it can best be seen a white flare-up light or torch in sufficient time to prevent collision.

All lights mentioned in sub-division (*d*) 1 and 2 shall be visible at a distance of at least 2 miles.

(*e.*) Oyster dredgers and other vessels fishing with dredge-nets shall carry and show the same lights as trawlers.

(*f.*) Fishing-vessels and fishing-boats may at any time use a flare-up light in addition to the lights which they are by this Article required to carry and show, and they may also use working lights.

(*g.*) Every fishing vessel and every fishing boat under 150 feet in length, when at anchor, shall exhibit a white light visible all round the horizon at a distance of at least one mile.

Every fishing-vessel of 150 feet in length or upwards, when at anchor, shall exhibit a white light visible all round the horizon at a distance of at least one mile, and shall exhibit a second light as provided for vessels of such length by Article 11.

Should any such vessel, whether under 150 feet in length, or of 150 feet in length or upwards, be attached to a net or other fishing gear, she shall on the approach of other vessels show an additional white light at least 3 feet below the anchor light, and at a horizontal distance of at least 5 feet away from it in the direction of the net or gear.

(*h.*) If a vessel or boat when fishing becomes stationary in consequence of her gear getting fast to a rock or other obstruction, she shall in daytime haul down the day-signal required by sub-division (*k*); at night show the light or lights prescribed for a vessel at anchor; and during fog, mist, falling snow, or heavy rain-storms make the signal prescribed for a vessel at anchor. (See sub-division (*d*), and the last paragraph of Article 15.)

(*i.*) In fog, mist, falling snow, or heavy rain-storms, drift-net vessels attached to their nets, and vessels when trawling, dredging, or fishing with any kind of dragnet, and vessels line fishing with their lines out, shall, if of 20 tons gross tonnage or upwards, respectively, at intervals of not more than one minute make a blast; if steam vessels, with the whistle or siren, and if sailing vessels, with the fog-horn; each blast to be followed by ringing the bell. Fishing vessels and boats of less than 20 tons gross tonnage shall not be obliged to give the abovementioned signals; but if they do not, they shall make some other efficient sound signal at intervals of not more than one minute.

(*k.*) All vessels or boats fishing with nets or lines or trawls, when under way, shall in daytime indicate their occupation to an approaching vessel by displaying a basket or other efficient signal where it can best be seen. If vessels or boats at anchor have their gear out, they shall, on the approach of other vessels, show the same signal on the side on which those vessels can pass.

The vessels required by this Article to carry or show the lights hereinbefore specified shall not be obliged to carry the lights prescribed by Article 4 (*a*), and the last paragraph of Article 11.

Article 10. A vessel which is being overtaken by another shall show from her stern to such last-mentioned vessel a white light or a flare-up light.

The white light required to be shown by this Article may be fixed and carried in a lantern, but in such case the lantern shall be so constructed, fitted, and screened that it shall throw an unbroken light over an arc of the horizon of 12 points of the compass, viz., for 6 points from right aft on each side of the vessel, so as to be visible at a distance of at least 1 mile. Such light shall be carried as nearly as practicable on the same level as the side-lights.

Article 11. A vessel under 150 feet in length, when at anchor, shall carry forward, where it can best be seen, but at a height not exceeding 20 feet above the hull, a white light in a lantern so constructed as to show a clear, uniform, and unbroken light visible all round the horizon at a distance of at least 1 mile.

A vessel of 150 feet or upwards in length, when at anchor, shall carry in the forward part of the vessel, at a height of not less than 20, and not exceeding 40, feet above the hull, one such light, and at or near the stern of the vessel, and at such a height that it shall be not less than 15 feet lower than the forward light, another such light.

The length of a vessel shall be deemed to be the length appearing in her certificate of registry.

A vessel aground in or near a fairway shall carry the above light or lights and the two red lights prescribed by Article 4 (*a*).

Article 12. Every vessel may, if necessary in order to attract attention, in addition to the lights which she is by these Rules required to carry, show a flare-up light or use any detonating signal that cannot be mistaken for a distress signal.

Article 13. Nothing in these Rules shall interfere with the operation of any special rules made by the Government of any nation with respect to additional station and signal lights for two or more ships of war or for vessels sailing under convoy, or with the exhibition of recognition signals adopted by shipowners, which have been authorized by their respective Governments and duly registered and published.

Article 14. A steam vessel proceeding under sail only, but having her funnel up, shall carry in daytime, forward, where it can best be seen, one black ball or shape 2 feet in diameter.

Sound-Signals for Fog, &c.

Article 15. All signals prescribed by this Article for vessels under way shall be given:

1. By "steam vessels" on the whistle or siren.
2. By "sailing vessels and vessels towed" on the fog-horn.

* Dutch vessels and boats when engaged in the "kol" or hand-line, fishing will carry the lights prescribed for vesels fishing with drift nets.

† Also, as regards Russian vessels, in the seas (excluding the Baltic) bordering the coasts of Russia.

Digitized by Google

The words "prolonged blast" used in this Article, shall mean a blast of from 4 to 6 seconds' duration.

A steam vessel shall be provided with an efficient whistle or siren, sounded by steam or some substitute for steam, so placed that the sound may not be intercepted by any obstruction, and with an efficient fog-horn, to be sounded by mechanical means, and also with an efficient bell.* A sailing vessel of 20 tons gross tonnage or upwards shall be provided with a similar fog-horn and bell.

In fog, mist, falling snow, or heavy rain-storms, whether by day or night, the signals described in this Article shall be used as follows, viz:—

(*a.*) A steam vessel having way upon her, shall sound, at intervals of not more than 2 minutes, a prolonged blast.

(*b.*) A steam vessel under way, but stopped and having no way upon her, shall sound, at intervals of not more than 2 minutes, 2 prolonged blasts, with an interval of about 1 second between them.

(*c.*) A sailing vessel under way shall sound, at intervals of not more than 1 minute, when on the starboard tack one blast, when on the port tack two blasts in succession, and when with the wind abaft the beam three blasts in succession.

(*d.*) A vessel, when at anchor, shall, at intervals of not more than 1 minute, ring the bell rapidly for about 5 seconds.

(*e.*) A vessel when towing, a vessel employed in laying or in picking up a telegraph cable, and a vessel under way, which is unable to get out of the way of an approaching vessel through being not under command, or unable to manœuvre as required by these Rules shall, instead of the signals prescribed in sub-divisions (*a*) and (*c*) of this Article, at intervals of not more than two minutes, sound three blasts in succession, viz.: one prolonged blast followed by two short blasts. A vessel towed may give this signal and she shall not give any other.

Sailing vessels and boats of less than 20 tons gross tonnage shall not be obliged to give the above-mentioned signals, but if they do not, they shall make some other efficient sound-signal at intervals of not more that 1 minute.†

Speed of Ships to be Moderate in Fog, &c.

Article 16. Every vessel shall, in a fog, mist, falling snow, or heavy rain-storms, go at a moderate speed, having careful regard to the existing circumstances and conditions.

A steam vessel hearing, apparently forward of her beam, the fog-signal of a vessel the position of which is not ascertained, shall, so far as the circumstances of the case admit, stop her engines, and then navigate with caution until danger of collision is over.

Steering and Sailing Rules.
Preliminary—Risk of Collision.

Risk of collision can, when circumstances permit, be ascertained by carefully watching the compass bearing of an approaching vessel. If the bearing does not appreciably change, such risk should be deemed to exist.

Article 17. When two sailing vessels are approaching one another, so as to involve risk of collision, one of them shall keep out of the way of the other, as follows, viz.:—

(*a.*) A vessel which is running free shall keep out of the way of a vessel which is close-hauled.

(*b.*) A vessel which is close-hauled on the port tack shall keep out of the way of a vessel which is close-hauled on the starboard tack.

(*c.*) When both are running free, with the wind on different sides, the vessel which has the wind on the port side shall keep out of the way of the other.

(*d.*) When both are running free, with the wind on the same side, the vessel which is to windward shall keep out of the way of the vessel which is to leeward.

(*e.*) A vessel which has the wind aft shall keep out of the way of the other vessel.

Article 18. When two steam vessels are meeting end on, or nearly end on, so as to involve risk of collision, each shall alter her course to starboard, so that each may pass on the port side of the other.

This Article only applies to cases where vessels are meeting end on, or nearly end on, in such a manner as to involve risk of collision, and does not apply to two vessels which must, if both keep on their respective courses, pass clear of each other.

The only cases to which it does apply are when each of the two vessels is end on, or nearly end on, to the other; in other words, to cases in which, by day, each vessel sees the masts of the other in a line, or nearly in a line, with her own; and, by night, to cases in which each vessel is in such a position as to see both the side-lights of the other.

It does not apply, by day, to cases in which a vessel sees another ahead crossing her own course; or by night, to cases where the red light of one vessel is opposed to the red light of the other, or where the green light of one vessel is opposed to the green light of the other, or where a red light without a green light, or a green light without a red light, is seen ahead, or where both green and red lights are seen anywhere but ahead.

Article 19. When two steam vessels are crossing, so as to involve risk of collision, the vessel which has the other on her own starboard side shall keep out of the way of the other.

Article 20. When a steam vessel and a sailing vessel are proceeding in such directions as to involve risk of collision, the steam vessel shall keep out of the way of the sailing vessel.

Article 21. Where by any of these Rules one of two vessels is to keep out of the way, the other shall keep her course and speed.

Note.—When, in consequence of thick weather or other causes, such vessel finds herself so close that collision cannot be avoided by the action of the giving-way vessel alone, she also shall take such action as will best aid to avert collision. See Articles 27 and 29.)

Article 22. Every vessel which is directed by these Rules to keep out of the way of another vessel shall, if the circumstances of the case admit, avoid crossing ahead of the other.

Article 23. Every steam vessel which is directed by these Rules to keep out of the way of another vessel shall, on approaching her, if necessary, slacken her speed or stop or reverse.

Article 24. Notwithstanding anything contained in these Rules, every vessel, overtaking any other, shall keep out of the way of the overtaken vessel.

Every vessel coming up with another vessel from any direction more than two points abaft her beam, *i.e.*, in such a position, with reference to the vessel which she is overtaking, that at night she would be unable to see either of that vessel's side-lights, shall be deemed to be an overtaking vessel and no subsequent alteration of the bearing between the two vessels shall make the over-taking vessel a crossing vessel within the meaning of these Rules, or relieve her of the duty of keeping clear of the overtaken vessel until she is finally past and clear.

As by day the overtaking vessel cannot always know with certainty whether she is forward or abaft this direction from the other vessel, she should, if in doubt, assume that she is an overtaking vessel and keep out of the way.

Article 25. In narrow channels every steam vessel shall, when it is safe and practicable, keep to that side of the fair-way or mid channel which lies on the starboard side of such vessel.

Article 26. Sailing vessels under way shall keep out of the way of sailing vessels or boats fishing with nets, or lines, or trawls. This Rule shall not give to any vessel or boat engaged in fishing the right of obstructing a fairway used by vessels other than fishing-vessels or boats.

Article 27. In obeying and construing these Rules, due regard shall be had to all dangers of navigation and collision, and to any special circumstances which may render a departure from the above Rules necessary in order to avoid immediate danger.

Sound Signals for Vessels in Sight of one Another.

Article 28. The words "short blast" used in this Article shall mean a blast of about one second's duration.

When vessels are in sight of one another, a steam vessel under way, in taking any course authorized or required by these Rules, shall indicate that course by the following signals on her whistle or siren, viz.:—

One short blast to mean, "I am directing my course to starboard."

Two short blasts to mean, "I am directing my course to port."

Three short blasts to mean, "My engines are going full speed astern."

No Vessel under any circumstances to neglect proper Precautions.

Article 29. Nothing in these Rules shall exonerate any vessel, or the owner, or master, or crew thereof,

* In all cases where the Rules require a bell to be used a drum may be substituted on board Turkish vessels, or a gong where such articles are used on board small sea-going vessels.

† Dutch steam pilot-vessels, when engaged on their station on pilotage duty in fog, mist, falling snow, or heavy rain-storms are required to make at intervals of 2 minutes at most one long blast with the siren, followed after 1 second by a long blast with the steam whistle and again after 1 second by a long blast on the siren. When not engaged on their station on pilotage duty, they make the same signals as other steamships.

Digitized by Google

from the consequences of any neglect to carry lights or signals, or of any neglect to keep a proper look-out, or of the neglect of any precaution which may be required by the ordinary practice of seamen, or by the special circumstances of the case.

Reservation of Rules for Harbours and Inland Navigation.

Article 30. Nothing in the e Rules shall interfere with the operation of a special rule, duly made by local authority, relative to the navigation of any harbour, river, or inland waters.

Distress Signals.

Article 31. When a vessel is in distress and requires assistance from other vessels or from the shore, the following shall be the signals to be used or displayed by her, either together, or separately, viz.:—

In the daytime—

1. A gun or other explosive signal fired at intervals of about a minute;
2. The International Code signal of distress indicated by NC;
3. The distant signal consisting of a square flag, having either above or below it a ball, or anything resembling a ball;
4. A continuous sounding with any fog-signal apparatus.

At night—

1. A gun or other explosive signal fired at intervals of about a minute;
2. Flames on the vessel (as from a burning tar-barrel, oil barrel, &c.);
3. Rockets or shells, throwing stars of any colour or description, fired one at a time, at short intervals;
4. A continuous sounding with any fog-signal apparatus.

SCHEDULE II.

List of countries to which the regulations contained in Schedule I. apply, subject to the limitations and conditions stated in the Order and the Schedule.

Argentine Republic.	Egypt.	Peru.
Austria-Hungary.	France.	Portugal.
Belgium.	Germany.	Roumania.
Brazil.	Greece.	Russia.
Bulgaria.	Gautemala.	Siam.
Chile.	Italy.	Spain.
China.	Japan.	Sweden.
Costa Rica.	Mexico.	Turkey.
Denmark.	Netherlands.	United States.
Ecuador.	Norway.	Venezuela.

SCHEDULE III.

Orders in Council Revoked.

Date.	Subject.
14th August, 1879.	Approving new regulations for British vessels, and applying them to the vessels of certain foreign countries.
27th November, 1880.	Applying the regulations of 1879 to the vessels of certain other foreign countries.
9th September, 1881.	Applying the regulations of 1884 to French vessels.
30th December, 1884.	Applying the same regulations to the vessels of certain other foreign countries.
19th May, 1885.	Applying the same regulations to the vessels of certain other foreign countries.
9th July, 1885.	Applying the same regulations to Turkish vessels.
17th September, 1885.	Applying the same regulations to Chilian vessels.
18th August, 1892.	Approving regulations as to the lights of British steam pilot vessels.
27th November, 1896.	Approving new regulations for British ships.
7th July, 1897.	Directing that the Order of 1892 shall be construed as referring to the regulations of 1896.
7th July, 1897.	Applying the regulations of 1896 to the vessels of certain foreign countries.
4th April, 1906.	Approving new regulations for British fishing vessels.

16. 17th January, 1911.

HIS Excellency the Governor has been pleased to grant to David Augustus Le Blanc, Esquire, Inspector of Post Offices, leave of absence on full salary from the 14th instant to the 24th proximo.

17. 17th January, 1911.

REFERRING to Government Notice No. 183 of the 11th October last, François Michael Carbin, Esquire, Fifth Class Officer of Customs, has returned to the Colony from leave of absence and resumed the duties of his office on the 14th instant.

18. 17th January, 1911.

REFERRING to Government Notice No. 254 of the 18th November last, Benjamin Gainfort, Esquire, First Grade Commissary of Taxation, has returned to the Colony from leave of absence and resumed the duties of his office on the 11th instant.

19. 17th January, 1911.

REFERRING to Government Notice No. 313 of the 16th December last, Eugene Lee Wickham, Esquire, Second Class Officer, Department of Lands and Mines, has returned to the Colony from leave of absence and resumed the duties of his office on the 8th instant.

20. 17th January, 1911.

HIS Excellency the Governor has been pleased to appoint James David Arthur Massett, Esquire, Fifth Class Officer of Customs, to be an Inspector of Shipping at the Port of Springlands.

21. 17th January, 1911.

REFERRING to Government Notice No. 5 of the 3rd instant, Harry Prideaux Colin Melville, Esquire, Fifth Class Officer, Department of Lands and Mines, has returned to the Colony from leave of absence and resumed the duties of his office on the 9th instant.

22. 17th January, 1911.

REFERRING to Government Notice No. 216 of the 6th May last, Joseph Edward Godfrey, Esquire, M.B., C.M., Edin., Surgeon General, Registrar General, Chairman, Poor Law Commissioners, and Chairman of the Local Government Board, has returned to the Colony from leave of absence and resumed the duties of his offices on the 11th instant.

23. 17th January, 1911.

REFERRING to Government Notice No. 275 of the 25th November last, the Secretary of State for the Colonies has been pleased to signify his confirmation of the appointment of Oscar Weber, Esquire, to be a First Class Clerk in the Government Secretary's Office.

24. 17th January, 1911.

HIS Excellency the Governor directs the publication, for general information, of the following Despatch on the subject of the alteration of the districts of the Austro-

Digitized by Google

Hungarian Honorary Consulates at Bridgetown and Port of Spain :—

From the Austrian Ambassador to Sir Edward Grey.

LONDON.
28th November, 1910.

Sir,—In conformity with my instructions I have the honour to inform you that the Austro-Hungarian Ministry of Foreign Affairs has fixed as follows the districts of the Austro-Hungarian honorary consulates at Bridgetown (Barbados) and Port-of-Spain (Trinidad), the former districts having been altered.

Austro-Hungarian Consulate at Bridgetown,

The islands of Barbados, St. Lucia, Dominica, Montserrat, Antigua (with Barbuda and Redonda), St. Kitts-Nevis (with Anguilla), the Virgin Islands with the exception of the Danish and Spanish possessions.

Austro-Hungarian Honorary Consulate of Port-of-Spain.

The islands of Trinidad, Tobago, Grenada and St. Vincent and the Grenadine Islands lying between the two latter, also British Guiana.

I have, etc.,

(Sgd.) ALB. MENSDORFF.

Sir E. GREY, Bart., M.P.
&c., &c., &c.

CONSULAR NOTICE.

25. 17th January, 1911.

REFERRING to Consular Notice No. 317 of the 20th December last, notice is hereby given for general information, that Captain Cecil Richter, Consular Agent for France at Georgetown, has returned to the Colony and resumed the duties of his office.

By Command,

CHARLES T. COX,
Government Secretary.

Registrar's Notices.

REGISTRAR'S OFFICE,
British Guiana,
21st December, 1910.

In the matter of the application by Harold Theodore Granville van der Linde of No. 111, Broadway, in the city of New York (Borough of Manhattan County and State of New York, United States of America, Industrial Chemist, for a patent for his invention for "Method of abstracting Particles of Rubber from substances in which it is associated."

I DO hereby intimate to all to whom it may concern that on the 16th day of December, 1910, I accepted a complete specification of the said invention by the said applicant, the said Harold Theodore Granville van der Linde, and that any person may, within two months from the date of this advertisement of my acceptance of the said complete specification, give notice in writing at the Registrar's Office aforesaid of opposition to the grant of the said patent in terms of section 10 (1) of the Patents Ordinance, 1902.

L. C. DALTON,
Registrar.

BRITISH GUIANA.—REGISTRAR'S OFFICE.

WHEREAS the following Accounts of Insolvent Estates have been rendered to this Office, viz., the Accounts and Vouchers of William Alstein Parker, Official Receiver of British Guiana, as assignee of the following Insolvent estates :—

J. L. Valladares from 15th April, 1907, to 28th December, 1910.

G. T. Browne from 24th April, 1907, to 28th December, 1910.

NOTICE is hereby given to all parties interested that the said Accounts and Vouchers will remain in this office for the space of One Calendar Month from the 18th day of January, 1911, and all parties interested having objections to the said Accounts and Vouchers must state the same in writing during office hours within the said period of one month, after the expiration of which the said Accounts and Vouchers will be submitted to the Accountant of Court for examination and report.

Georgetown, Demerary, this 17th day of January, 1911.

L. C. DALTON,
Registrar.

Official Receiver's Notice.

BRITISH GUIANA.

The Public Trustee Ordinance, 1910.

ESTATE OF JOHN CHUNG SUE, DECEASED.

NOTICE is hereby given that on the application of S. Wreford & Coy., of New Amsterdam, Berbice, creditors, I have undertaken the administration of the Estate of the above-named John Chung Sue, who died at No. 71 Village, Corentyne, on the 14th October, 1910, intestate.

All creditors on the Estate are required to file their claims within three months from the date of the first publication of this notice at my Office in the Victoria Law Courts, Georgetown.

W. A. PARKER,
Official Receiver, and
Public Trustee.

Georgetown, Demerara,
13th December, 1910.

Customs' Notice.

THE following notices to Mariners issued by the Department Marine and Fisheries, St. John's, Newfoundland, are hereby published for the information of all concerned.

J. M. REID,
Comptroller of Customs.

Custom House, Georgetown,
13th January, 1911.

NOTICE TO MARINERS.
(No. 15, 1910.)
NEWFOUNDLAND

POWELL'S HEAD FOG ALARM, TREPASSEY
(Alteration in Periods of Fog Alarm)

Latitude 46° 41' 20" North } approx.
Longitude 53° 24' 00" West }

Notice is hereby given that the Fog Alarm on Powell's Head will on January 15th, 1911, be changed to sound 4 Seconds in every 90 Seconds, instead of 5 Seconds in 117 as heretofore thus :—

BLAST	SILENT	BLAST	SILENT
4 seconds	86 seconds	4 seconds	86 seconds

A. W. PICCOTT,
Minister of Marine and Fisheries.

Department Marine and Fisheries,
St. John's, Newfoundland,
December 15th, 1910.

NOTICE TO MARINERS.
(No. 14, 1910)
NEWFOUNDLAND

GREEN ISLAND, Eastern Entrance to Fortune Bay
(Alteration in Periods of Fog Alarm)

Latitude 46° 52' 30" North } approx.
Longitude 56° 05' 00" West }

Notice is hereby given that the Fog Alarm on Green Island is now sounding 4 Seconds in every 90 Seconds, instead of 3 Seconds in 90.

BLAST	SILENT	BLAST	SILENT
4 seconds	86 seconds	4 seconds	86 seconds

A. W. PICCOTT,
Minister of Marine and Fisheries.

Department Marine and Fisheries,
St. John's, Newfoundland,
December 15, 1910.

Digitized by Google

Local Government Board Notice.

IT is hereby notified that the Local Government Board has appointed Mr. M. E. Harvey to be a Councillor of the Beterverwagting Village Council.

W. E. BELLAMY,
Acting Secretary to the Board, and
Inspector of Districts.

Local Government Board,
Georgetown, 16th January, 1911.

Public Works Department.

TENDERS are invited for "the removal of the Potaro Post Office from the landing and its re-erection at 11½ Mile on the Potaro-Konawaruk Road."

Drawings and specification may be seen, and Bond and Tender Forms obtained at the Office of the Colonial Civil Engineer, Georgetown, and at the Road Office, VIII Mile Potaro-Konawaruk Road.

Tenders marked "Tender for removal of Post Office, Potaro," to be delivered at the Office of the Colonial Civil Engineer, Georgetown, until noon on Monday, the 30th day of January, 1911.

Each Tender must be accompanied by a Bond signed by two persons of known responsibility, binding themselves with the party tendering to execute a Contract for the faithful performance of the work

The acceptance of the lowest or any Tender is not guaranteed.

J. H. W. PARK,
Colonial Civil Engineer.

Georgetown, 13th January, 1911.

TENDERS are invited for "Painting the Post and Telegraph Office at Sparendaam, East Coast, Demerara.

Specification may be seen, and Bond and Tender Forms obtained at the Office of the Colonial Civil Engineer, Georgetown, and at the Branch Office, New Amsterdam.

Tenders marked "Tender for Painting Post Office, Sparendaam," to be delivered at the Office of the Colonial Civil Engineer, Georgetown, until noon on Wednesday, the 25th day of January, 1911.

Each Tender must be accompanied by a Bond signed by two persons of known responsibility, binding themselves with the party tendering to execute a Contract for the faithful performance of the work.

The acceptance of the lowest or any Tender is not guaranteed.

JAMES H. W. PARK,
Colonial Civil Engineer,

Georgetown, 13th January, 1911.

Revenue Notices.

WEST COAST DEMERARA FISCAL DISTRICT.

PERSONS desirous of applying for retail spirit shop licences for localities in the West Coast Demerara Fiscal District for the ensuing financial year 1911-1912, are hereby notified that in accordance with the provisions of Ordinance No. 8 of 1868, such applications must be served on the undersigned, in duplicate, not later than five (5) clear days before Monday, the 6th day of February, 1911.

LLOYD DORNFORD.
District Commissary.

Commissary's Office,
Hague,
14th January, 1911.

DEMERARA RIVER FISCAL DISTRICT.

PERSONS desirous of applying for retail spirit shop licences for localities in the Demerara River Fiscal District for the ensuing financial year, 1911-12, are hereby notified that in accordance with the provisions of Ordinance No. 8 of 1868, such applications must be served on the undersigned in duplicate, not later than five (5) clear days before Tuesday, the 7th day of February, 1911.

C. H. E. LEGGE,
District Commissary

Commissary's Office,
Christianburg, Demerara River.
4th January, 1911.

CORENTYNE FISCAL DISTRICT.

PERSONS desirous of applying for retail spirit shop licences for localities in the Corentyne Fiscal District for the ensuing financial year 1911-1912, are hereby notified that in accordance with the provisions of Ordinance 8 of 1868, such applications must be served on the undersigned, in duplicate, not later than five (5) clear days before Wednesday, the 1st February, 1911.

E. ESSEX,
District Commissary.

Commissary's Office,
59, Corentyne,
12th January, 1911.

ABARY FISCAL DISTRICT.

PERSONS desirous of applying for retail spirit shop licences in the Abary Fiscal District for the ensuing financial year 1911-1912, are hereby notified that in accordance with the provisions of Ordinance No. 8 of 1868, such applications must be served on the undersigned in duplicate not later than five (5) clear days before Monday, the 13th day of February, 1911.

NICHOLAS COX,
District Commissary of Taxation,
Bushy Park.

Commissary's Office,
Bushy Park,
14th January, 1911.

THE MAHAICA FISCAL DISTRICT.

PERSONS desirous of applying for retail spirit shop licences for localities within the Mahaica Fiscal District for the ensuing financial year 1911-1912, are hereby notified that in accordance with the provisions of Ordinance 8 of 1868, such applications must be served on the undersigned, in duplicate, not later than five (5) clear days before Monday, the 13th day of February, 1911.

L. VERNON VAUGHAN,
District Commissary.

Commissary's Office,
Belfield, E.C.,
16th January, 1911.

NORTH WEST FISCAL DISTRICT.

PERSONS desirous of applying for Retail Spirit Shop Licences in the North West Fiscal District for the ensuing financial year, 1911-1912, are hereby notified that in accordance with the provisions of Ordinance No. 8 of 1868 such application must be served on the undersigned in duplicate not later than 5 (five) clear days before Monday, the 6th February, 1911.

C. C. MURTLAND,
District Commissary of Taxation
North West Fiscal District.

Post Office Notices.

REPLY COUPON SYSTEM.

POST OFFICE DEPARTMENT,
Georgetown, British Guiana,
5th January, 1911.

AS a means of enabling the sender of a letter addressed to a place abroad to prepay a reply, the International Bureau issues to Postal Administrations special coupons exchangeable for a postage stamp of 25 centimes or its equivalent by the Post Office of any country which adopts the scheme, and arrangements now having been completed for the participation by this colony in the International Reply Coupon System, notice is hereby given that

Digitized by Google

Reply Coupons are now on sale at the General Post Office, Georgetown, at a cost of 28 centimes = .06 cents each.

Coupons issued in other countries will be exchanged in this colony for postage stamps of the value of 5 cents

A. W. SWAIN,
Postmaster General.

ROYAL MAIL ARRANGEMENTS.

MAILS for Europe, St. Michaels (Azores), the West Indies and New York via Barbados by the R.M.S. "Berbice," will be closed at the General Post Office on Thursday, 19th instant, at 4 p.m.

Letters for despatch by this Mail may be posted in City Street Boxes and at Branch Offices up to 3 p.m.

Postal matter will be registered at G.P.O. up to 3 p.m. and at City Branch Offices up to 2 p.m.

Parcels received at G.P.O. and at City Branch Offices up to 1.30 p.m.

British Postal Orders may be purchased at the City Branch Offices any day (Sundays excepted) from 6.30 a.m. to 5.30 p.m. and at G.P.O. from 7 a.m. to 5 p.m.

Money Orders issued at G.P.O. and Cornhill Street up to 1 p.m.

Postal matter handed in at the G.P.O. counter will be received after closing of this Mail on payment of extra postage as follows:—

Ordinary postal matter posted within 30 minutes, 2 cents.

Ordinary postal matter posted within 60 minutes, 12 cents.

Registered matter within 30 minutes after closing of Registered Mail, 4 cents.

COUNTRY MAILS will be forwarded to Georgetown, as follows:—

DEMERARA.—East Coast, by Train leaving Mahaica at 1.50 p.m.

DEMERARA.—West Coast, by Train leaving Greenwich Park at 8.25 a.m.

DEMERARA.—East Bank, by Carrier Tricycle leaving Grove at 2.05 p.m.

DEMERARA.—West Bank, by Carrier Tricycle leaving Wales at 1.50 p.m.

DEMERARA.—Upper River and Potaro District, by Steamer leaving Wismar at 8.30 a.m.

BERBICE.—By Train leaving Rosignol at 6.55 a.m.

ESSEQUEBO COAST, LEGUAN, AND WAKENAAM.—By Steamer leaving Onderneeming at noon on 18th.

ESSEQUEBO-BARTICA.—By Steamer leaving at 8 a.m. on 18th.

A. W. SWAIN,
Postmaster General.

General Post Office,
Georgetown, 16th January, 1911.

Licensing.

WEST COAST JUDICIAL DISTRICT.

ANNUAL LICENSING MEETING.

NOTICE is hereby given that in accordance with section 25 of Ordinance No. 8, anno 1868, a meeting of the Justices of the Peace resident in the West Coast Judicial District, will be held at Fellowship Court-room on Monday, the 6th day of February, 1911, at 12 o'clock, noon, for the purpose of considering applications for certificates to obtain retail spirit shop licences for the financial year 1911-1912, for localities within the said Judicial District.

For the convenience of applicants residing on the West Bank, the meeting will thereafter be adjourned to Thursday, the 9th February, 1911, at Vreed-en-Hoop Court-room, at 10 o'clock, a.m.

Resident Justices of the Peace are requested to attend at the times and places abovementioned.

JOHN BRUMELL,
Stipendiary Magistrate.

16th January, 1911.

NORTH WESTERN JUDICIAL DISTRICT.

ANNUAL LICENSING MEETING.

NOTICE is hereby given that in accordance with Section 25 of Ordinance No. 8 of 1868, a meeting of the Justices of the Peace resident in the North Western Judicial District, will be held in the Magistrate's Court Room, Morawhanna, at 12 o'clock, noon, on Monday, the 6th day of February, 1911, for the purpose of considering applications for certificates to obtain Retail Spirit Shop Licences for the financial year 1911-1912, for localities within the North Western Fiscal District.

Justices of the Peace resident in the District are requested to attend at the time and place abovementioned.

E. H. KING,
Acting Stipendiary Magistrate.

Morawhanna Court Room,
North Western Judicial District,
9th January, 1911.

LICENSING MEETING.

SOUTH ESSEQUEBO JUDICIAL DISTRICT.

NOTICE is hereby given that a Special Licensing Meeting will be held at the Vergenoegen Court-Room on Friday, the 3rd day of February, 1911, at 12 o'clock, noon, for the purpose of considering an application from Antonio Rodriques Tranquada and Manoel Vieira as Executors of Jacintho de Freitas, deceased, for the transfer of the Retail Spirit Licence held by the said Jacintho de Freitas, deceased, for premises situate at Farm, to and in favour of the said A. R. Tranquada and Manoel Vieira.

Justices of the Peace resident in the District are requested to attend at the time and place abovementioned.

CLAUDE FRANCIS,
Stipendiary Magistrate.

Leguan,
17th January, 1911.

Miscellaneous.

NOTICE.

THE ANNUAL GENERAL MEETING of Proprietors and Representatives of Estates concerned in the Lamaha Fresh Water Canal, combined with the members of the Town Council of Georgetown, will be held in accordance with Section 6 (2), Ordinance No. 2, 1890, on Monday, 23rd January, 1911, at 2.30 p.m., at the Police Magistrate's Office, City of Georgetown.

W. B. ST. AUBYN,
Secretary, Lamaha Committee.

George'own, 16th January, 1911.

CHEMISTS AND DRUGGISTS.

THE Board of Examiners appointed by His Excellency the Governor under section 3 of the Pharmacy and Poisons Ordinance, 1899, hereby give notice that in accordance with the Regulations dated 30th March, 1905, an examination for Chemists and Druggists will be held on Tuesday, 7th March, 1911, at 11 a.m.

2. The examination will embrace the subjects mentioned in Rule 9 of the above-mentioned Regulations.

3. Any person desirous of sitting for the examination must give notice to the Registrar, Surgeon General's Office, at least 14 days before the day fixed for the examination.

W. F. LAW, M.D.,
Acting Chairman,
Board of Examiners,
Chemists and Druggists.

Surgeon General's Office,
Georgetown,
10th January, 1911.

N.B.—Forms of application to attend the examination can be obtained from the Registrar, Surgeon General's Office.

Digitized by Google

CAUSES OF DEATH IN THE TOWN OF NEW AMSTERDAM REGISTERED DURING THE MONTH OF SEPTEMBER, 1910.

CLASS.	CAUSES OF DEATH.	Smyth Town.	Queen's Town.	Stanley Town.	Public Institutions. Patients from Town.	Patients from Country.	Lunatic Asylum.	Jail.	Winkel Village.	Shipping, &c.	Totals. Males.	Females.	Persons.	No. of Cases Certified.	No. same cause last Month.
	I. GENERAL DISEASES.														
	Fever, Malarial	2	...	...	2	1	...	...	...	...	3	2	5	4	2
	Old Age	...	...	1	...	...	1	...	...	...	...	2	2	1	...
	Septicaemia	...	...	...	1	...	...	...	...	...	...	1	1	1	1
	Thrush	1	...	...	...	...	...	...	...	...	1	...	1	...	1
	Tetanus	...	...	...	1	...	...	...	...	...	...	1	1	1	...
	II. LOCAL DISEASES.														
	1. DISEASES, NERVOUS SYSTEM.														
	Brain, other diseases of	...	...	...	...	...	1	...	...	...	1	...	1	1	...
	3. DIS. OF CIRCULATORY SYSTEM.														
	Heart Disease	...	...	...	...	...	2	...	...	...	1	1	2	2	...
	Syncope	...	...	...	...	...	1	...	...	...	...	1	1	1	1
	4. DIS. OF RESPIRATORY SYSTEM.														
	Phthisis	...	...	...	...	2	2	...	...	...	3	1	4	4	1
	Pneumonia	2	...	...	1	4	...	...	...	...	6	1	7	7	7
	Pleurisy	...	...	...	...	1	...	...	...	...	1	...	1	1	
	5. DIS. OF DIGESTIVE SYSTEM.														
	Colic	...	...	...	...	1	...	...	...	...	...	1	1	1	...
	Diarrhoea	...	...	...	1	4	...	...	...	...	5	...	5	5	8
	7. DIS. OF URINARY SYSTEM														
	Bright's Disease	1	...	...	...	3	...	...	...	...	1	3	4	4	8
	Nephritis	...	...	...	...	...	1	...	...	...	...	1	1	1	...
	11. DIS. OF THE INTEGUMENTARY SYSTEM.														
	Cellulitis	...	...	...	...	1	...	...	...	...	1	...	1	1	...
	III. VIOLENCE.														
	1. ACCIDENT OR NEGLECT.														
	Drowning	...	...	...	...	...	...	...	...	1	1	...	1	1	...
	Exhaustion	...	...	...	...	...	1	...	...	...	...	1	1	1	...
	Suffocation	...	...	...	...	...	1	...	...	...	...	1	1	1	...
	Totals All causes. Males	3	...	...	3	14	3	...	...	1	24	...	...	...	...
	Females	3	...	1	3	3	7	...	...	...	...	17	...	...	...
	Persons	6	...	1	6	17	10	...	...	1	...	...	41	38	...
	Do. Do. last month	6	...	4	6	25	5	...	...	...	34	12	46	45	...

BIRTHS.

	Boys.	Girls.	Totals.	No. Legitimate.
TOTALS,—BIRTHS Boys...	5	...	...	3
Girls...	3	4	2	...	...	...	...	...	...	9	...	6
Totals	8	...	4	2	...	...	...	...	...	...	...	14	9
Do. last month	6	1	3	3	...	...	...	...	...	8	5	13	10

General Register Office, Victoria Law Courts,
Georgetown, Demerara, 1st December, 1910.

W. F. LAW, M.D., F.R.C.S.I.
Acting Registrar General.

Digitized by Google

NOTICE.

MEDICAL DEPARTMENT.

RETURN OF PROPERTY OF PATIENTS DYING INTESTATE IN A PUBLIC INSTITUTION, AS PROVIDED FOR BY SECTION 3 OF ORDINANCE NO. 4 OF 1893.

Public Hospital, New Amsterdam.

Name.	Residence.	Died.	Amount.	Property.
A. Kwong (Chinese) ..	Kent Street	... 8.12.10	...$1 32	

A. A. McKINNON,
Resident Surgeon.

GEORGETOWN, DEMERARA.—Printed and Published every *Wednesday and Saturday*, and on such Extraordinary Days as may be directed by His Excellency the Governor, by "The Argosy" Company, Limited, at their Office, Lot 35, Water Street, Robb's Town. Subscription—Four Dollars per annum; Single Copies, 4 Cents each.—Wednesday, 18th January, 1911.

Digitized by Google

Digitized by Google

VOL. XXXIII. No. 6.

145

The Official Gazette
OF BRITISH GUIANA.

Published by Authority of His Excellency the Governor.

GEORGETOWN, SATURDAY, JANUARY 21ST, 1911.

Government Notices.

GOVERNMENT SECRETARY'S OFFICE,
Georgetown, Demerara,
26. 20th January, 1911.

HIS Excellency the Governor has been pleased to grant to J. McF. Dyer, Esquire, Clerical Assistant at the Alms House, leave of absence for one month, from the 19th instant, on full salary.

27. 20th January, 1911.

HIS Excellency the Governor has been pleased, in terms of section 3 (2) of Ordinance No. 12 of 1903, to re-appoint the Honourable Joseph Edward Godfrey, M.B., C.M., to be a Poor Law Commissioner and to be Chairman of the Commissioners.

28. 20th January, 1911.

REFERRING to Government Notice No. 78 of the 9th August last, Henry Everett Anderson, Esquire, Third Class Clerk, Department of Lands and Mines, has returned to the Colony from leave of absence and resumed the duties of his office on the 12th instant.

29. 20th January, 1911.

HIS Excellency the Governor has been pleased to grant to the Venerable Archdeacon Josa, Incumbent of Christ Church, leave of absence from the 19th to the 26th instant, on full salary.

30. 20th January, 1911.

THE Secretary of State for the Colonies has been pleased to signify his confirmation of the appointment of Augustus D'Ornellas, Esquire, to be a First Class Clerk in the Post Office Department.

31. 20th January, 1911.

HIS Excellency the Governor has been pleased, in terms of section 2 of the Districts Government Ordinance, 1910, to appoint Edward Henry King, Esquire, Third Class Officer, Department of Lands and Mines, to act as Commissioner of the North Western District during the absence on leave of Howard Thompson McKenzie King, Esquire, or until further orders.

His Excellency has been further pleased to approve of Mr. King's continuing to discharge the duties of Stipendiary Magistrate of the North Western District, in addition to his duties as Commissioner.

32. 20th January, 1911.

REFERRING to Government Notice No. 310 of the 16th December last, Major Cecil May, Paymaster of Police, has returned to the Colony and resumed the duties of his office on the 18th instant.

33. 20th January, 1911.

REFERRING to Government Notice No. 128 of the 13th September last, the Secretary of State for the Colonies has been pleased to grant to Dr. Egan, a further extension of leave on half salary until the arrival in British Guiana of the steamship connecting with the first R.M.S P. steamer leaving England in February.

By Command,

CHARLES T. COX,
Government Secretary.

Militia and Volunteer Orders.

BY COLONEL G. C. DE RINZY,
Commandant, British Guiana Local Forces,
Headquarters, Georgetown,
20th January, 1911.

DUTIES.

1. N.C. Officer on duty for the ensuing week:—Sergt. Webber.
Next for duty:—Sergt. McPherson.

CHURCH PARADE.

2. The Artillery and Volunteer Companies, together with the Band, will parade at Brickdam 10.15 a.m. on Sunday, the 22nd instant, and march to St. George's Cathedral. Dress—Review Order.

ARTILLERY PARADES.

3. The following is the detail of parades for the ensuing week:—
Monday, 5 p.m.—Recruits 4·7" Gun Drill.
Tuesday, 5 p.m.—Carbine Exercises. (Eve Leary).

Digitized by Google

Thursday, 5 p.m.—4·7" Breech Mechanism.
Friday, 5 p.m.—4·7" Gun Drill. (Paid.)

RE-ENROLMENT.

4. The undermentioned men having completed their original period of service have been permitted to re-enrol for periods opposite their names :—

No. 1232 Sergt. Webber—for 2 years.
No. 1945 Gr. McWatt (from Reserve)—for 2 years.

LEAVE.

5. Leave of absence has been granted to the undermentioned man as follows :—

No. 2218 Gr. Glover, from 15th January to 15th June, 1911.

VOLUNTEERS.

MUSKETRY COURSE FOR 1911.

6. The Annual Musketry Course for 1911 will shortly commence. The Commander hopes that all Officers, N.C. Officers and men will make every endeavour to attend the practices ordered.

PRELIMINARY DRILLS.

7. The following is the detail of parades for the ensuing week :—

Tuesday, 5.15 p.m.—"A" and "B" Companies will parade at Eve Leary Barracks for Preliminary Drills.

Friday, 5 p.m.—Recruits of both Companies will parade for Miniature Cartridge Practice.

SWETTENHAM CUP.

8. Practice for the Swettenham Cup Competition will take place at the Rifle Ranges at 4 p.m. on Thursday, the 26th instant, and Saturday, the 28th instant, at 3 p.m.

The Ranges will be opened on Saturday for members of the Rifle Club from 3 p.m.

H. S. WALKER, Captain,
Adjutant, Local Forces.

Summary Summation.

BRITISH GUIANA.

COUNTIES OF DEMERARY AND ESSEQUEBO.

At the request of the Receiver General of British Guiana, I, the undersigned Marshal, do hereby summon the proprietor or proprietors, representative or representatives of Plantation Unity situate on the east coast of the county of Demerary and colony of British Guiana to pay within six days to the Receiver General of British Guiana through the Crown Solicitor of British Guiana at his Office in the Victoria Law Courts, Georgetown, the sum of $16.15 being the amount due, owing and payable by the said proprietor or proprietors, representative or representatives of the said plantation hereinbefore described to the East Demerara Water Supply as per account hereto annexed with interest and costs, on pain of law.

Demerary, this 14th day of January, 1911.

SIMON ST. THOMAS,
Sup. Marshal.

EAST DEMERARA WATER SUPPLY.
Ordinance No. 9 of 1886.

Pln. Unity Dr. to the Colony of British Guiana.

For interest on $258.90 balance of proportion of $230,000 from 1st July, 1909, to 31st December, 1909, at 4½% per annum. $5 00

CLIFTON GRANNUM.
Receiver General.

A true Copy,
SIMON ST. THOMAS,
Sup. Marshal.

EAST DEMERARA WATER SUPPLY.
Ordinance No. 12 of 1884.

Pln. Unity Dr. to the Colony of British Guiana.

For 25 instalment of proportion of loan of $71,344.69, due 31st December, 1909. ... ... $3 61
For instalment of proportion of $47,609.84 due 31st December, 1909.
For interest on $23.57 being proportion of $71,344.69, at4½% per annum, from 1st July, 1909 to 31st December, 1909. 50
For interest on $ being proportion of $47,609.84, at 4½ per cent per annum, from 1st July, 19 to 31st December, 19 .

$4 11

CLIFTON GRANNUM,
Receiver General.

A true Copy,
SIMON ST. THOMAS,
Sup. Marshal.

EAST DEMERARA WATER SUPPLY.
Ordinance No. 5 of 1890.

Pln. Unity, Dr. to the Colony of British Guiana.

For 29 instalment of proportion of loan of $40,000, 1st moiety of $80,000, due 31st December, 1909... ... ...$3 75		
For 15 instalment of proportion of 1st $10,000, due 31st December, 1909. ...	93	
For 13 instalment of proportion of 2nd $10,000, due 31st December, 1909. ...	93	
For 10 instalment of proportion of 3rd $10,000, due 31st December, 1909. ...	93	6 54
For Interest on $22.50 being proportion of $40,000, at 4½% per annum from 1st July, 1909 to 31st December, 1909. ...	48	
For interest on $10.23 being proportion of 1st $10,000, at 4½% per annum from 1st July, 1909 to 31st December, 1909...	22	
For interest on $12.09 being proportion of 2nd $10,000, at 4½% per annum, from 1st July, 1909 to 31st December, 1909...	26	
For interest on $14.72 being proportion of 3rd $10,000, at 4½% per annum, from 1st July, 1909 to 31st December, 1909...	32	1 28
		$7 28

CLIFTON GRANNUM,
Receiver General.

A true Copy,
SIMON ST. THOMAS,
Sup. Marshal.

Transports and Mortgages.

Counties of Demerary and Essequebo.

4TH FEBRUARY, 1911.

[FIRST PUBLICATION.]

THE following TRANSPORTS and MORTGAGES are intended to be passed before one of Their Honours the Judges of the Supreme Court of British Guiana on any day after Saturday, the 4th day of February, 1911, which such Judge shall be pleased to appoint, viz :—

1. By Susan Beauseaubers, spinster, of lot 78, Hadfield Street, Georgetown, as a sole heiress under the last will and testament of her mother, Sophia Beauseaubers, born Munro, deceased, TRANSPORT of the east half of lot number 17 (seventeen), situate in South Freeburg, Werk-en-Rust, city of Georgetown, county of Demerary, with all the buildings and erections thereon,—to and in favour of Mildred Farnum, spinster, of said lot 78, Hadfield Street, Georgetown.

2. By Runjeet, male Indian immigrant, No. 248, ex *King Arthur*, 1877, of Vergenoegen, West Coast, Demerary, TRANSPORT of lot number 8 (eight), section A, part of plantation Het Vergenoegen, *cum annexis*, situate, lying and being on the west coast of the county of Demerary and colony of British Guiana, bounded on the east by Plantation Tuschen-de-Vrienden, on the west by Plantation Philadelphia, on the north by the Atlantic, and on the south by Government lands, said lot being laid down and defined on a plan of a portion of the front lands of the Plantation Vergenoegen, *cum annexis*, made by James A. P. Bowhill, Sworn Land Surveyor, dated 20th April, 1907, and deposited in the Registrar's Office of British Guiana on the 26th September, 1907, with one building thereon,—to and in favour of Joseph Barrington Samson, of Plantation Vergenoegen, aforesaid.

3. By Seetram, R of D, No. 19,833, ex *The Bruce*, 1894, of Vergenoegen, west coast, Demerary, TRANSPORT of lots numbers 11 (eleven) and 15 (fifteen), section A, parts of plantation Het Vergenoegen, *cum annexis*, situate, lying and being on the west coast of the county of Demerary, in the colony of British Guiana, bounded on the east by Plantation Tuschen-de-Vrienden on the west by Plantation Philadelphia, on the north by the Atlantic Ocean and on the south by Government lands, the said lots being laid down and defined on a plan of a portion of the front lands of the said Plantation Vergenoegen, *cum annexis*, made by James A. P. Bowhill, Sworn Land Surveyor, dated 20th April, 1907, and deposited in the Registrar's Office of British Guiana, on the 26th day of September, 1907,—to and in favour of Joseph Barrington Samson, of Vergenoegen, aforesaid.

4. By Joseph Barrington Samson, of Vergenoegen, west coast, Demerary, TRANSPORT of lot 15 (fifteen), section A, part of Plantation Het Vergenoegen, *cum annexis*, situate, lying and being on the west coast of the county of Demerary, in the colony of British Guiana, bounded on the east by Plantation Tuschen-de-Vrienden, on the west by Plantation

Digitized by Google

Philadelphia, on the north by the Atlantic Ocean and on the south by Government lands; the said lot being laid down and defined on a plan of a portion of the front lands of the said Plantation Vergenoegen, *cum annexis*, made by James A. P. Bowhill, Sworn Land Surveyor, dated 20th April, 1907, and deposited in the Registrar's Office of British Guiana on the 26th day of September, 1907,—to and in favour of Ramtahal, male, No. 915 of 1872, of Plantation Vergenoegen, aforesaid.

5. By Ramjaum, male, No. 4,297, ex *Sussex*, 1873, also called Jahagi, of Anna Catharina, West Coast, Demerary, TRANSPORT of the west half of a piece of land known as lot number 9 (nine), part of that part of Plantation Leonora, formerly called Anna Catharina, situate on the west coast of the county of Demerary, said lot number 9 (nine) being laid down and defined on a diagram of a portion of the front lands of Plantation Anna Catharina by Frank Fowler, Sworn Land Surveyor, dated 23rd June, 1892, and deposited in the office in Georgetown of the Registrar of British Guiana on the 9th September, 1892, with all the buildings and erections thereon,—to and in favour of Jacob Fung, of Anna Catharina, aforesaid.

6. By Kewalsing, R. of D., No. 4, *Casual*, 1895, of Plantation Champagne, East Coast, Demerary, TRANSPORT of lot number 15 (fifteen), part of lots numbers 4 and 5, now known as Plantation Champagne, situate on the right bank of the Mahaicony creek, in the county of Demerary, colony of British Guiana, sub-divided and paaled off on a plan of the said Plantation Champagne by L. S. Hohenkerk, Sworn Land Surveyor, dated Demerara, 13th December, 1902, and deposited in the Registrar's Office of British Guiana on the 4th day of February, 1903, with the building thereon,—to and in favour of Purboo, R. of D., No. 15,657, ex *Silhet*, 1883, of Bel Air, East Coast, Demerary.

7. By Jose Vieira, of Uitvlugt, west coast, Demerary, TRANSPORT of the north half of the north half and the south half of the south half of lot number 18 (eighteen), part of that part of Plantation De Groot-en-Klyne, Uitvlugt, situate on the west sea coast of the county of Demerary, laid out and defined on a diagram of allotments of the front lands of Plantation De Groot-en-Klyne, Uitvlugt, by the Sworn Land Surveyor William Downer, dated the 9th of October, 1849, and deposited in the Registrar's Office of the counties of Demerary and Essequebo on the 29th November, 1849, with a building thereon,—to and in favour of Ramdhani, male, No. 50,141, ex *Allanshaw*, 1891, of Uitvlugt, west coast, Demerary.

8. By Joao Gomes Henriques, of lot 132, Carmaichael Street, Georgetown, in his quality as the duly constituted attorney in this colony of Ursula Gomes de Faria Fields, the wife of George Fitz Allan Fields, both of Bridgetown, in the island of Barbados, the said Ursula Gomes de Faria Fields, being the sole heiress under the last will and testament of her former husband, Franci-co Gomes de Faria, now deceased, TRANSPORT of the quarter lot number 110 (one hundred and ten), letter A, situate in Kingston, city of Georgetown, county of Demerary and colony of British Guiana, with all the buildings and erections thereon,—to and in favour of Julio Gomes de Faria, of lot 8, Barrack Street, Kingston, Georgetown.

9. By William Mearns, of Plantation Hope, east coast of the county of Demerary, TRANSPORT of Plantation Good Faith, being the eastern three-fourths of lot number 2 (two), situate between the Mahaicony and Abary creeks, on the east sea coast of the county of Demerary, in the colony of British Guiana, save and except the land sold to and held by the Demerara Railway Company,—to and in favour of Madray, of Plantation Letter T, east coast, Demerary.

10. By Mathra, or Mathura, male, No. 79,786, ex *Clyde*, 1898, of Windsor Forest, west coast, Demerary, TRANSPORT of lot number 11 (eleven), part of Plantation Windsor Forest, *cum annexis* (east), situate on the west sea coast of the county of Demerary and colony of British Guiana, the said lot being laid down and defined on a diagram made by W. M. A. Roberts, Sworn Land Surveyor, dated 29th October, 1908, and deposited in the Registrar's Office of British Guiana on the 19th March, 1909, with the building thereon,—to and in favour of Bo dnah, male, B.R., No. 542 of 1875, of Windsor Forest, west coast, Demerary.

11. By Dwarka, No. 76,097, ex *Sheila*, 1896, of Plantation Mes Delices, West Bank, Demerara, TRANSPORT of the west one-third of the east half of the west half of the west half of the west half of Plantation Mes Delices, situate in Canal No. 1, on the west bank of the river Demerary and colony of British Guiana,—to and in favour of Khatui (female), No. 76,245, ex *Sheila*, 1896, of Plantation Mes Delices, aforesaid.

12. By Bhagaloo, male East Indian immigrant, No. 73,521 ex *Ems*, 1895, of Leonora, West Coast, TRANSPORT of the south half of a tract of Crown land situate, lying and being on the right bank of the Mahaicony creek, in the county of Demerary and colony of British Guiana, commencing at a paal about 403 roods above the mouth of Pine Ground creek and extending thence in façade S. 11° 14′ E. 25 roods by a mean depth N. 78° 46′ E. of 300 roods, and containing 25 Rhynland acres as shown on a diagram by F. U. Tronchin, Government Surveyor, dated the 31st day of May, 1905, a duplicate of which diagram is annexed to Grant No. 3,947 dated 30th September, 1905, subject to the conditions of the said Grant,—to and in favour of Gopi, male East Indian immigrant, No, 70,062, ex *Ganges*, 1895, of Mahaicony, East Coast.

13. By William Benjamin David, of Plaisance Village, East Coast, Demerary, in his quality as sole Executor to and under the last will and testament of Samuel Porter, deceased, TRANSPORT of the west half of lot number 46 (forty-six), in the village of Sparendaam, on the east sea coast of the county of Demerary, in the colony of British Guiana, with all the buildings and erections thereon,—to and in favour of John Smith, of Sparendaam Village, aforesaid.

14. By Charles Odwin Wilson, of Plantation Nonpareil, East Coast, Demerary, TRANSPORT of the western half of lot number 53 (fifty-three), situate in Albert Town District, in the city of Georgetown, in the county of Demera y, with all the buildings and erections thereon,—to and in favour of Antonio Nepomeceno Santos, of lot 75, Main Street, Georgetown.

15. By John Vieira, of 5, Hadfield Street, Georgetown, as the duly constituted attorney in this colony of Manoel Nascimento, TRANSPORT of lot number 222 (two hundred and twenty-two), in that part of Georgetown called Lacytown, as laid down and defined on a plan of the town districts, situated on the lands of the Vlissengen estate, made by the Sworn Land Surveyor Luke M. Hill, dated 17th June, 1879, and deposited in the Registrar's Office of the counties of Demerary and Essequebo on the 1st November, 1879, said plan having been approved of by the Governor and Court of Policy on the 22nd of September, 1879, and deposited in the Registrar's Office aforesaid in pursuance of the provisions of section 64 of Ordinance No. 2 of the year 1876, and all the buildings and erections thereon.—to and in favour of Aloysius Charles O'Dowd, of 222, Lacytown, Georgetown.

16. By Eloise Burrowes, singlewoman, of lot 161, Lamaha Street, in the city of Georgetown, a FIRST MORTGAGE on lot number 202 (two hundred and two), situate in Bourda district, in the city of Georgetown, county of Demerary and colony of British Guiana, and all the buildings and erections thereon,—to and in favour of The British Guiana Building Society, Limited, of lots Nos. 1, 2 and 3, High Street, Georgetown.

17. By Julio Gomes Faria, of 8, Barrack Street, Kingston, in the city of Georgetown, a FIRST MORTGAGE on the quarter lot number 110 (one hundred and ten), letter A, situate in Kingston, city of Georgetown, county of Demerary, and all the buildings and erections thereon,—to and in favour of The Hand-in-Hand Mutual Guarantee Fire Insurance Company of British Guiana, Limited, of lots 1, 2 and 3, High Street, Robbstown, Georgetown.

18. By Joseph Dunmett, of lot 12, Henry Street, Georgetown, TRANSPORT of the south half of lot number 12 (twelve), situate in South Freeburg District, Werk-en-Rust, in the city of Georgetown, county of Demerary and colony of British Guiana, with the buildings and erections thereon,—to and in favour of Isabella Henrietta Spooner, of lot 53, Russell Street, Georgetown, aforesaid, the wife of Walter Isaac Hamlet Spooner, of said lot 53, Russell Street, Georgetown.

19. By Luke Mullock Hill, of Main Street, Georgetown, TRANSPORT of east half of lot number 95 (ninety-five) and lot number 96 (ninety-six), in that part of Georgetown called Bourda, as laid down and defined on the plan of the Town districts, situated on the lands of the Vlissengen estate, made by the Sworn Land Surveyor Luke M. Hill, dated 17th June, 1879, and deposited in the Registrar's Office of the counties of Demerary and Essequebo on the 1st of November, 1879, said plan having been approved of by the Governor and Court of Policy on the 22nd of September, 1879, and deposited in the Registrar's Office aforesaid in pursuance of the provisions of section 65 of Ordinance No. 8 of the year 1876, with all the buildings and erections thereon,—to and in favour of Charles Augustus Roberts, of 332, Cumings street, Georgetown.

20. By Isabella Henrietta Spooner, the wife of Walter Isaac Hamlet Spooner, both of lot 53, Russell Street, Charlestown, Georgetown, in her quality as the sole heiress under the last will and testament of

Digitized by Google

her late husband Alexander Eburne, deceased, duly proved and deposited in the Registrar's Office of British Guiana on the 3rd day of May, 1907, TRANSPORT of the north half of lot number 53 (fifty-three), situate in New Charlestown District, in the city of Georgetown, in the county of Demerary and colony of British Guiana, with all the buildings and erections thereon,—to and in favour of Sylvena Gomes da Silva, late Rodrigues, born Henriques, the wife of Manoel Joaquim da Silva, of lot 108, D'Urban Street, Georgetown, aforesaid.

21. By Sylvena Gomes da Silva, late Rodrigues, born Henriques, the wife of Manoel Joaquim da Silva, of lot 108, D'Urban Street, in the city of Georgetown, a FIRST MORTGAGE on north half of lot number 53 (fifty-three), situate in New Charlestown District, in the city of Georgetown, in the county of Demerary and colony of British Guiana and all the buildings and erections thereon,—to and in favour of The British Guiana Building Society, Limited, of lots Nos. 1, 2 and 3, High Street, Georgetown.

22. By Philip Manion Sampson, of lot 32, James Street, Albouystown, Demerary, in his quality as administrator of the estate of Lavinia Frances Campbell, deceased, appointed by order of His Honour, Maurice Julian Berkeley, acting Chief Justice of British Guiana, dated the 16th day of August, 1910, TRANSPORT of an undivided half part or share (½) of lot number 60 (sixty), in Mahaica Village, on the east coast of the county of Demerary, the said lot being laid down and defined on a diagram made by J. Hackett, Sworn Land Surveyor, dated the 25th September, 1847, and deposited in the Registrar's Office of British Guiana on the 17th December, 1847,—to and in favour of Charles Cupido, of Mahaica Village, aforesaid.

23. By Philip Manion Sampson, of lot 32, James Street, Albouystown, Demerary, in his quality as Administrator of the estate of Lavinia Frances Campbell, deceased, appointed by order of His Honour Maurice Julian Berkeley, acting Chief Justice of British Guiana, dated the 16th day of August, 1910, TRANSPORT of lot number 61 (sixty-one), in Mahaica Village, on the east coast of the county of Demerary, the said lot being laid down and defined on a diagram made by J. Hackett, Sworn Land Surveyor, dated the 25th September, 1847, and deposited in the Registrar's Office of British Guiana on the 17th December, 1847,—to and in favour of John De Freitas, of Mahaica Village, aforesaid.

24. By Philip Manion Sampson, of lot 32, James Street, Albouystown, Demerary, in his quality as Administrator of the estate of Lavinia Frances Campbell, deceased, appointed by order of His Honour Maurice Julian Berkeley, acting Chief Justice of British Guiana, dated the 16th day of August, 1910, TRANSPORT of an undivided third part or share (⅓) of lot number 62 (sixty-two), in Mahaica Village, on the east coast of the county of Demerary, the said lot being laid down and defined on a diagram made by J. Hackett, Sworn Land Surveyor, dated the 25th September, 1847, and deposited in the Registrar's Office of British Guiana on the 17th December, 1847,—to and in favour of John Napoleon McLean, of Mahaica Village, aforesaid.

25. By Philip Manion Sampson, of lot 32, James Street, Albouystown, Demerary, in his quality as Administrator of the estate of Lavinia Frances Campbell, deceased, appointed by order of His Honour Maurice Julian Berkeley, acting Chief Justice of British Guiana, dated the 16th day of August, 1910, TRANSPORT of two undivided third parts or shares (⅔) of lot number 62 (sixty-two), in Mahaica Village, on the east coast of the county of Demerary, the said lot being laid down and defined on a diagram made by William Downer, Sworn Land Surveyor, dated the , and deposited in the Registrar's Office of British Guiana on the ,—to and in favour of John Dias, of Mahaica Village, aforesaid.

26. By Henry Adolphus Cheeks, of lot O.O., Upper Hadfield street, Georgetown, TRANSPORT of east half of lot Z.Z., part of Plantation Werk-en-Rust, situate on the east bank of the river Demerary between Plantation Vlissengen on the north and Plantation Le Repentir on the south, which said lot is known and described on a diagram of a section of the Lodge Village, being part of Plantation Werk-en-Rust, situate in the county of Demerary and colony of British Guiana, by John Peter Prass, Sworn Land Surveyor, dated the 29th day of October, 1885, and deposited in the Registrar's Office of British Guiana on the 11th day of December, 1885, subject to the following conditions, that is to say, that no house or building shall at any time hereafter be erected or put up by the purchaser within three roods of the edge of the middle walk of said plantation and that he shall keep up in good order the said road and the drains parallel thereto to the extent of the façade of the said half lot, with all the buildings and erections thereon,—to and in favour of Julia Augusta Gomes, the wife of Joseph Alfred Gomes, both of lot 13, New North Street, Georgetown.

27. By Edward Waddell, of lot 27, Broad Street, Georgetown, TRANSPORT of lot number 10, in section C, of Plantation Zes Kenderen, situate on the west bank of the Mahaicony creek, in the county of Demerary and colony of British Guiana, the said lot being laid down and defined on a diagram made by William Downer, Sworn Land Surveyor, dated the 31st October, 1848, and deposited in the Registrar's Office of British Guiana on the 18th December, 1848, *with a right of way over sections A, B and D*, of the said Plantation Zes Kenderen,—to and in favour of Henry Moonian, male native of the colony of Plantation Farm, Mahaicony, East Coast, Demerary.

28. By Edward Waddell, of lot 27, Broad Street, Georgetown, TRANSPORT of south half of lot number 11 (eleven), in section C, of Plantation Zes Kenderen, situate on the west bank of the Mahaicony creek, in the county of Demerary and colony of British Guiana, the said lot being laid down and defined on a diagram made by William Downer, Sworn Land Surveyor, dated the 31st October, 1848, and deposited in the Registrar's Office of British Guiana on the 18th December, 1848, *with a right of way over sections A, B and D*, of the said Plantation Zes Kenderen,—to and in favour of Moorgien, male, native of the colony, of Plantation Farm, Mahaicony, East Coast, Demerary.

29. By Edward Waddell, of lot 27, Broad Street, Georgetown, TRANSPORT of lot number 13 (thirteen), in section C, of Plantation Zes Kenderen, situate on the west bank of the Mahaicony creek, in the county of Demerary and colony of British Guiana, the said lot being laid down and defined on a diagram made by William Downer, Sworn Land Surveyor, dated the 31st October, 1848, and deposited in the Registrar's Office of British Guiana on the 18th December, 1848, *with a right of way over sections A, B and D*, of the said Plantation Zes Kenderen,—to and in favour of Sanicheri, singlewoman, native of the colony, of Zes Kinderen, aforesaid.

Registrar's Office of British Guiana, Georgetown, Demerara, this 20th day of January, 1911.

L. C. DALTON,
Registrar.

Counties of Demerary and Essequebo.

28TH JANUARY, 1911.

[SECOND PUBLICATION.]

THE following TRANSPORTS and MORTGAGES are intended to be passed before one of Their Honours the Judges of the Supreme Court of British Guiana on any day after Saturday, the 28th day of January, 1911, which such Judge shall be pleased to appoint, viz :—

1. By Francis Lopes, bachelor, of Pouderoyen village, West Bank, Demerary, in his quality as a legatee under the last will and testament of Christina Gonsalves, born Peketly, deceased, and by the said Francis Lopes and Esther or Hesta White, widow, also of Pouderoyen village, west bank, Demerary, as the sole heirs, *ab intestato*, of Antonio Gonsalves Pequeno, deceased, and of Jane Seastream, born Peketly, widow, deceased, the said Antonio Gonsalves Pequeno, and Jane Seastream; being also legatees under the will of the said Christina Gonsalves, who was the sole heiress under the will of her husband, John Gonsalves, junior, deceased, who was one of the heirs under the will of his father, John Gonsalves, senior, deceased, and the sole heir, *ab intestato*, of his mother, Rufina Maria Gonsalves, deceased, and by the said Esther or Hesta White, as having a life interest in the hereinafter described property, by and under the will of the said Christina Gonsalves, deceased, TRANSPORT of the west half of lot E, part of the south half of Plantation Klien Pouderoyen, *cum annexis*, situate on the west bank of the river Demerara, in the colony of British Guiana, the said lot being shown on a diagram by the Sworn Land Surveyor Henry Rainsford, dated 27th of July, 1852, and deposited in the Registrar's Office of the counties of Demerary and Essequebo on the 29th July, 1852, without the buildings thereon,—to and in favour of John Sobers, of the Constabulary Depôt, Georgetown.

2. By Guptar Sing, male East Indian immigrant, No. 204, ex *Plassey*, 1880, of Plantation Het Vergenoegen, west coast, Demerara, TRANSPORT of lot number 26 (twenty-six), section B, part of the Plantation Het Vergenoegen, *cum annexis*, situate, lying and being on the west coast of the county of Demerary, in the colony of British Guiana, bounded on

Digitized by Google

the east by Plantation Tuschen-de-Vrienden, on the west by Plantation Philadelphia, on the north by the Atlantic and on the south by Government lands, the said lot being laid down and defined on a plan of a portion of the front lands of the Plantation Vergenoegen, *cum annexis*, made by James A. P. Bowhill, Sworn Land Surveyor, dated 20th April, 1907, and deposited in the Registrar's Office of British Guiana on the 26th day of September, 1907,—to and in favour of Sanichar, male, B.R., No. 82 of 1886, of Barnwell, West Coast, Demerary.

3. By Sukhrani, female, No. 38,631, ex *Sheila*, 1888, singlewoman and Dhirajea, No. 38,258, ex *Sheila*, 1888, the wife of Jagat, male, No. 57,224, ex *Brenda*, 1892, of Plantation Lusignan, East Coast, Demerary, in their quality as the heiresses under the last will and testament of Ramruttumputtuck, male, No. 146, *Casual*, 1888, deceased, TRANSPORT of a tract of land part of a certain piece of land situate on the right bank of the Mahaica creek, in the county of Demerary and colony of British Guiana, commencing at a point 5 roods above a tract in the occupancy of Russolbocus, and extending upwards in façade S. 5° 38' W. 100 roods, by a mean depth S. 84° 22' E. 75 roods, and containing 250 acres as shown on a diagram thereof by F. U. Tronchin, acting Government Surveyor, dated 11th May, 1897, and attached to the original grant of the said piece of land, the said tract of land hereby transported being 30 roods façade commencing at a point 30 roods from the northern boundary of the said piece of land and extending in a southerly direction by the full depth of the said piece of land, subject to the conditions of the said grant, —to and in favour of the said Jagat.

4. By the Colony of British Guiana, TRANSPORT of *sub-lot* H, of *lot* number 1 (one), south section of Government land in Canal No. 2, said lot being laid down and defined on a plan of certain portions of Government land in Canals 1 and 2 Polder, in the county of Demerara and colony of British Guiana, by Frank Fowler, acting Crown Surveyor, dated 28th March, 1902, and deposited in the Registrar's Office on the 6th May, 1902,—to and in favour of James Thorrington, of Canals 1 and 2 Polder, aforesaid.

5. By Jelabiah, female, East Indian immigrant, No. 19,632, ex *The Bruce*, 1884, widow, Raghoonandun, male, No. 19,829, ex *The Bruce*, 1884 and Raghunath, male, No. 19,830, ex *The Bruce*, 1884, all of Plantation Uitvlugt, West Coast, Demerary, TRANSPORT of lots numbers 13 (thirteen) and 14 (fourteen), section A, parts of Plantation Het Vergenoegen, *cum annexis*, situate, lying and being on the west coast of the county of Demerary, in the colony of British Guiana, bounded on the east by Plantation Tuschen-de-Vrienden, on the west by Plantation Philadelphia, on the north by the Atlantic and on the south by Government lands, the said lots being laid down and defined on a plan of a portion of the front lands of Plantation Vergenoegen, *cum annexis*, made by James A. P. Bowhill, Sworn Land Surveyor, dated 20th April, 1907, and deposited in the Registrar's Office of British Guiana on the 26th day of September, 1907,—to and in favour of Samuel Ebenezer Pollard, of Plantation Tuschen, West Coast, Demerara.

6. By Antonio Ferreira Cabral, of Vergenoegen, West Coast, Demerara, in his quality as the sole executor under the last will and testament of Maria de Freitas, deceased, who was the sole heiress under the last will and testament of Antonio de Freitas, deceased, to whom she was married in community of goods, TRANSPORT of lot number 1 (one), part of the plantation or estate called Vreed-en-Hoop, *cum annexis*, situate on the west bank of the river Demerary, in the county of Demerary, in the colony of British Guiana, said lot number 1 (one), being laid down and defined on a plan made by the Sworn Land Surveyor E. Chalmers, dated 9th July, 1898, and deposited in the Registrar's Office of British Guiana on the 12th of January, 1900, with the buildings and erections thereon,—to and in favour of João Rodrigues Tranquada, Junior, of Pouderoyen Village, West Bank, Demerara river.

7. By Mary Jane Quail, spinster, of Takatu, colony of British Guiana, TRANSPORT of the west half of lot number 336 (three hundred and thirty-six), situate in South Cummingsburg District, in the city of Georgetown, with all the buildings and erections thereon,—to and in favour of Matilda Jardim, the wife of John Gonsalves Jardim, both of 337, East Street, Georgetown.

8. By Julia Augusta Gomes, assisted as far as need be by her husband, Joseph Alfred Gomes, TRANSPORT of lot number 23 (twenty-three), in that part of Georgetown called Lacytown, as laid down and defined on the plan of the Town Districts, situated on the lands of the Vlissengen estate, made by the Sworn Land Surveyor Luke M. Hill, dated 17th June, 1879, and deposited in the Registrar's Office of the counties of Demerary and Essequebo on the 1st of November, 1879, said plan having been approved of by the Governor and Court of Policy on the 22nd September, 1879, and deposited in the Registrar's Office aforesaid, in pursuance of the provisions of section 64 of Ordinance No. 2 of the year 1876, said lot number 23 (twenty-three) being subject to the lien of the Receiver General of British Guiana, and subject also to a First Mortgage passed on the 2nd May, 1908, in favour of the Hand-in-Hand Mutual Guarantee Fire Insurance Company of British Guiana, Limited, with all the buildings and erections thereon,—to and in favour of Anthony Nepomeceno De Santos, of 75, Main Street, Georgetown.

9. By the Local Government Board of British Guiana, TRANSPORT of east half of lot number 34 (thirty-four), south side, Craig back lands, being a part and portion of that piece of land, situate on the east bank of the Demerara river, in the county of Demerara, being the back lands of Plantation Craig and Good Success, more particularly shown and delineated on the plan signed by James Allen Purser Bowhill, Esquire, acting Commissioner of Lands and Mines, dated 13th June, 1907, and deposited in the Registrar's Office of British Guiana on the 17th July, 1907,—to and in favour of Boodwah, male East Indian creole, No. 54, 1874, of Grove Village, East Bank, Demerara.

10. By the Local Government Board of British Guiana, TRANSPORT of lot number 41 (forty-one), south side, Craig back lands, being a part and portion of that piece of land, situate on the east bank of the Demerara river, in the county of Demerara, being the back lands of Plantation Craig and Good Success, more particularly shown and delineated on the plan signed by James Allen Purser Bowhill, Esquire, acting Commissioner of Lands and Mines, dated 13th June, 1907, and deposited in the Registrar's Office of British Guiana, on 17th July, 1907,—to and in favour of Maniran, female East Indian, No. 79, *Casual*, 1894, of Grove Village, East Bank, Demerara.

11. By The Local Government Board of British Guiana, TRANSPORT of lot number 48 (forty-eight), south side, Craig back lands, being a part and portion of that piece of land situate on the east bank of the Demerara river, in the county of Demerara, being the back lands of Plantation Craig and Good Success, more particularly shown and delineated on the plan signed by James Allen Purser Bowhill, acting Commissioner of Lands and Mines, dated 13th June, 1907, and deposited in the Registrar's Office of British Guiana on 17th July, 1907,—to and in favour of Nathaniel Flushing and Montolah, male East Indian, B.R., 576, 1873, both of Grove Village, East Demerara.

12. By Joao Vieira Caetano, of Albert Street, Georgetown, and Jose Coelho Menezes, of Tuschen, West Coast, Demerara, in their quality as the joint attorneys in this colony of John Gomes, otherwise known as and called Joao Gomes, TRANSPORT of, *firstly*, the east half of lot number 85 (eighty-five), in that part of Georgetown called Lacytown, as laid down and defined on the plan of the Town Districts, situated on the lands of the Vlissengen estate, made by the Sworn Land Surveyor Luke M. Hill, dated 17th June, 1879, and deposited in the Registrar's Office of the counties of Demerary and Essequebo on the 1st of November, 1879, said plan having been approved of by the Governor and Court of Policy on the 22nd of September, 1879, and deposited in the Registrar's Office aforesaid, in pursuance of the provisions of section 64 of Ordinance No. 2 of the year 1876, with all the buildings and erections thereon; subject to the lien of the Receiver General of British Guiana, and *secondly*, lot number 71 (seventy-one), in that part of Georgetown called Lacytown, as laid down and defined on a map of the several wards of the city of Georgetown, situate on the Vlissengen estate made by the Sworn Land Surveyor William Hayley, dated January, 1877, and deposited in the Registrar's Office of the counties of Demerary and Essequebo on the 24th July, 1878, the said map having been approved of by the Governor and Court of Policy on the 22nd of September, 1879, and deposited in the Registrar's Office aforesaid, in pursuance of the provisions of section 64 of Ordinance No. 2 of the year 1876, with all the buildings and erections thereon, subject to the lien of the Receiver General of British Guiana,—to and in favour of Augustinho Vieira Caetano, of 35, Lacytown, Georgetown.

13. By Ezekiel Harry, of Bagot's Town, East Bank, Demerary River, as one of the heirs under the last will and testament of Pompey Prince, deceased, TRANSPORT of an undivided half part or share (½) of and in a piece of land, part of Plantation Arcadia, situate in Canal No. 3 (three), east bank of the river Demerary, known on a diagram thereof by the Sworn Land Surveyor William Dickson, dated 7th of November, 1845, deposited in the Registrar's Office of the counties of Demerary and Essequebo on the 17th of April, 1847, as lot number 8 (eight),—to and in favour of Peter Job, of Arcadia, aforesaid.

14. By Antonio Gonsalves Brance, of lot 29, Green

Digitized by Google

street, Georgetown, TRANSPORT of lot number 38 (thirty-eight), situate in Charlestown, in the city of Georgetown, in the county of Demerary, with all the buildings and erections thereon,—to and in favour of Francis Vieira, of lot 174, Charlotte street, Georgetown.

15. By Cyril Chapman Griffith, of lot 153, James Street, Albouystown, Georgetown, TRANSPORT of an undivided third part or share of and in west quarter of Pln. Geneve situate in Canals Nos. 1 (one) and 2 (two), Polder, on the west bank of the river Demerary, in the county of Demerary and colony of British Guiana, the said plantation being subject to Polder rate with right to the proprietors of said western quarter to drain through the remaining portion of the said plantation and through the koker on the easternward portion of the said plantation on condition of contributing one-fourth of the expense in keeping the said koker in good order and repair,—to and in favour of Samuel U. Ming, of 71, Breda Street, Georgetown.

16. By John Davidson, of LaRetraite, west bank, Demerary, TRANSPORT of the north half of lot No. 25 (twenty-five), part of Plantation LaRetrate situate on the west bank of the river Demerary, in the county of Demerary and colony of British Guiana, said lot being laid down and defined on a diagram by the Sworn Land Surveyor A. Buchanan, dated 20th July, 1841, and deposited in the Registrar's Office of the counties of Demerary and Essequibo on the 18th August, 1848, with the buildings and erections thereon,—to and in favour of Nathaniel Brathwaite, of LaRetraite, aforesaid.

17. By Albert Delph, of lot 233, South Road, Bourda, Georgetown, TRANSPORT of, *firstly*, west half of lot number 203 (two hundred and three) in Lacytown district, in the city of Georgetown, in the county of Demerary and colony of British Guiana, with all the buildings and erections thereon, and, *secondly*, lot number 25 (twenty-five), in that part of Georgetown called Lacytown, as laid down and defined on the plan of the Town districts, situated on the lands of the Vlissengen estate made by the Sworn Land Surveyor Luke M. Hill, dated 17th June, 1879, and deposited in the Registrar's Office of the counties of Demerary and Essequebo on the first of November, 1879, said plan having been approved of by the Governor and Court of Policy on the 22nd September, 1879, and deposited in the Registrar's Office aforesaid, in pursuance of the provisions of section sixty-four of Ordinance No. 2 of the year 1876, with all the buildings and erections thereon, subject to the lien of the Receiver General of British Guiana,—to and in favour of John Pedro Santos, of 75, Main Street, Georgetown

18. By Francis Vieira, of 174, Charlotte street, Georgetown, a FIRST MORTGAGE on lot number 38 (thirty-eight), situate in Charlestown, in the city of Georgetown, in the county of Demerary, with all the buildings and erections thereon,—to and in favour of Joao Pedro Santos, of 75, Main street, Georgetown.

19. By Brathwaite Humphrey Davidson, of 92, Laluni Street, Queenstown, in the city of Georgetown, a FIRST MORTGAGE on lot No. 92 (ninety-two), in that part of Georgetown called Queenstown Ward, as laid down and defined on a plan of the District situate on the lands of the Thomas Estate, made by the Sworn Land Surveyor Luke M. Hill, C.E., dated 1st September, 1887, and deposited in the Office in Georgetown of the Registrar of the colony of British Guiana on the 7th day of April, 1888, in pursuance of the provisions of section six of Ordinance 2 of 1887 said lot number 92 (ninety-two) being subject to the By-laws and Regulations passed by the Mayor and Town Council on the 15th May, 1888, and sanctioned by the Governor and Court of Policy on the 10th July, 1888,—to and in favour of The British Guiana Building Society, Limited, of lots Nos, 1, 2 and 3, High Street, Georgetown.

Registrar's Office of British Guiana, Georgetown, Demerary, this 13th day of January, 1911.

L. C. DALTON,
Registrar.

Counties of Demerary and Essequebo.

21ST JANUARY, 1911.

[THIRD PUBLICATION.]

THE following TRANSPORTS and MORTGAGES are intended to be passed before one of Their Honours the Judges of the Supreme Court of British Guiana on any day after Saturday, the 21st day of January, 1911, which such Judge shall be pleased to appoint, viz.:—

1. By Antonio Juliao Sardinha Da Silva, of Pomona, Essequebo, TRANSPORT of an undivided half of an undivided third part or share of Plantation Aberdeen, situate on the Arcabische or Essequebo Coast, in the county of Essequebo, and colony of British Guiana,—to and in favour of Thomas Augustus Joseph, of the Pharmacy, Airy Hall, Essequebo.

2. By Thomas Augustus Joseph, of the Pharmacy, Airy Hall, Essequebo, a FIRST MORTGAGE on an undivided half of an undivided third part or share of Plantation Aberdeen, situate on the Arcabische or Essequebo Coast, in the county of Essequebo, and colony of British Guiana,—to and in favour of Manoel Gonsalves Jardim, of Zorg, Essequebo.

3. By Bento Pereira, of Agricola Village, East Bank, Demerary, TRANSPORT of an undivided half part or share (½) of and in the west quarter of lot number 40 (forty), part of that part of Plantation Rome, now known as the Village of Agricola, in the county of Demerary and colony of British Guiana, and an undivided half part or share of and in the buildings and erections thereon,—to and in favour of Manoel Ferreira, of Agricola Village aforesaid, the proprietor of the other undivided half part or share of and in the above-described property.

4. By Felicisano Gomes Faria, of Beterverwagting Village, East Coast, Demerary, a FIRST MORTGAGE on *firstly*, west half of west half of lot number 56 (fifty-six), section B, in the Village of Beterverwagting, in the county of Demerary, and colony of British Guiana, and on all the buildings and erections thereon; *secondly*, all and singular the stock-in-trade, good-will, goods, wares, merchandise, furniture, fittings, fixtures, utensils, articles and further appurtenances of every description, book and other debts, assets and choses in action of the business now or hereafter carried on by the mortgagor as a rum-shop at Beterverwagting Village, East Coast, Demerary, in the colony of British Guiana on the said premises firstly described and whether carried on on the said premises or elsewhere in the said colony and on all the stock-in-trade, good-will, goods, wares, merchandise, furniture, fittings, fixtures, utensils, articles and further appurtenances of every description, book and other debts, assets and choses in action which may hereafter be brought in or taken into the said provision business in addition to those at present existing or in substitution therefor or which may be or may become due to the Mortgagor hereafter in connection with the said business whether carried on upon the said premises or elsewhere in the said colony,—to and in favour of Joao Gomes D'Aguiar, of Portugal.

5. By The Plantation Leonora, Limited, TRANSPORT of *firstly*, Plantation Leonora, situate in the parish of Saint Luke, west coast Demerary, with all its cultivation, buildings, machinery and other appurtenances of every description; *secondly*, Plantation Edinburgh, situate in the parish of Saint Luke, west coast, Demerary, with all its cultivation, buildings, machinery and other appurtenances of every description; *thirdly*, Plantation Greenveldt, *cum annexis*, situate on the west sea coast of the county of Demerary between Plantations Edinburgh and Leonora, save and except such parts or portions of the said several plantations as have been transported or have been sold but not yet transported to other parties; *fourthly*, Plantation Anna Catharina, situate on the west sea coast of the county of Demerary, with all its buildings, cultivation, machinery and further appurtenances save and except such parts or portions of the said plantations as have been transported or as have been sold but not yet transported to other parties; *fifthly*, the sugar plantation or estate formerly called and known by the name of Plantation Vrees-en-Hoop, but now called and known by the name of Stewartville, situate, lying and being on the west sea coast of the county of Demerary, save and except such parts, portions or lots of said plantation as have been heretofore transported to other parties and also save and except such parts, portions or lots of said plantation as have heretofore been sold but not yet transported with all the lands, cultivation, buildings, erections, machinery and further appurtenances thereon and thereto belonging, all of which said plantations are now amalgamated and cultivated under the name of Plantation Leonora,—to and in favour of Leonora, Limited, of lots 8 to 11, Water street, Georgetown.

6. By Donald Augustus Peters, of Fellowship, Mahaicony, East Coast, Demerara, a FIRST MORTGAGE on lots numbers 1 (one), 2 (two) and 3 (three), part of the east half of Plantation Fellowship, *cum annexis*, situate on the east sea coast of Demerary, between the creeks Mahaicony and Abary, said lots being laid down and defined on a diagram of the said Plantation Fellowship, made by Frank Fowler, Sworn Land Surveyor, on 29th November, 1899, and deposited in the Registrar's Office of British Guiana on the 30th of August, 1901, and on all the buildings and erections and further appurtenances and the live and dead stock thereon and thereto belonging—to and in

Digitized by Google

favour of João Pedro Santos, of Main Street, Georgetown, Demerara.

7. By John Julio Gomes, of 33, D'Urban Street, Georgetown, TRANSPORT of the east half of lot number 15 (fifteen), situate in South Newburg, Werken-Rust, in the city of Georgetown, in the county of Demerary, with all the buildings and erections thereon,—to and in favour of John Correia, of lot 90, Sussex Street, Georgetown.

8. By Numia, also known as Dhunneah; B.R., No. 115 of 1875, of Kingston Village, Essequibo, in her quality as guardian *ad hoc* of the minor Lal Jamahir, who was sole heir under the last will and testament of Harpal, also known as Haripal, dated the 25th January, 1904, and deposited in the Registrar's Office of British Guiana on the 15th day of March, 1904, hereto authorized by an Order of His Honour Sir Henry Alleyne Bovell, Knight, Chief Justice of British Guiana, dated the 19th day of December, 1910, TRANSPORT of one undivided half part or share of and in one undivided tenth part or share of and in a piece of land known as the Bush Lot attached to plantation Clairmont, *cum annexis*, formerly part of Doornhaag, situate in the Island of Leguan, in the county of Essequebo and colony of British Guiana, said piece of land being now known as Kingston, save and except those lots parts of said piece of land known as the Bush Lot, now known as Kingston, which are laid out and defined on a diagram by the Sworn Land Surveyor D. J. Smith, dated 30th August, 1845, and deposited in the Registrar's Office of the counties of Demerary and Essequibo on the 25th May, 1861, also save and except all other lots parts or portions of the said piece of land known as the Bush Lot now known as Kingston as have been sold and transported and lastly save and except lot number 21 (twenty-one), part of the said piece of land now known as Kingston laid down on the hereinafter mentioned diagram and a piece of land also part of the said piece of land now known as Kingston also laid down on the said hereinafter mentioned diagram and bounded on the north by lot number 50 (fifty), on the south by the side-line of said piece of land now known as Kingston on the east by part of said piece of land now known as Kingston and on the west by a thoroughfare said piece of land being bounded on the north by Plantation Richmond Hill, on the south by Plantation Doornhaag, on the east by Plantation Enterprise, and on the west by the River Essequibo and being laid down and defined on a diagram thereof by the Sworn Land Surveyor, Ernest Ethelbert Wight, dated 12th June, 1877, and deposited in the Registrar's Office of the counties of Demerary and Essequibo on the 14th December, 1877, no building thereon,—to and in favour of Bajranghali, B.R., No. 7 of 1882, of Kingston Village, Leguan.

9. By Jose Louis Da Silva, of lot 26, North Street, Georgetown, TRANSPORT of the south half of lot number 334 (three hundred and thirty-four), situate in South Cumingsburg district, in the city of Georgetown, in the county of Demerary, with all the buildings and erections thereon,—to and in favour of John Pedro Santos, of lot 72, Main Street, Georgetown.

10. By Joao Homem Gomes, otherwise known as and called John Holmes Gomes, of lot 88, Carmichael Street, Georgetown, TRANSPORT of lots number 202 (two hundred and two), situate in Bourda district, in the city of Georgetown, county of Demerary and colony of British Guiana, with all the buildings and erections thereon,—to and in favour of Eloise Burrowes, singlewoman, of lot , Lamaha Street, Georgetown.

11. By Susan Isabelle Davis, assisted as far as need be by her husband John Wood Davis, of 14, New North Road, Bourda, in the city of Georgetown, a FIRST MORTGAGE on lot number 14 (fourteen), in that part of Georgetown called Bourda, as laid down and defined on the plan of the town districts situated on the lands of the Vlissengen Estate made by the Sworn Land Surveyor Luke M. Hill, dated 17th June, 1879, and deposited in the Registrar's Office of the counties of Demerary and Essequebo on the first of November, 1879, said plan having been approved of by the Governor and Court of Policy on the 22nd of September, 1879, and deposited in the Registrar's Office aforesaid in pursuance of the provisions of section sixty-five of Ordinance No. 8 of the year 1879, and all the buildings and erections thereon, —to and in favour of The Demerara Mutual Life Assurance Society, Limited, of lots 1, 2 and 3, High Street, Robbstown, Georgetown.

12. By Smith Brothers and Company, Limited, of Water Street, Georgetown, TRANSPORT of east half of lot number 45 (forty-five), Hadfield Street, situate in North Freeburg District, in the city of Georgetown, county of Demerary, with all the buildings and erections thereon,—to and in favour of Ethel Christina Angoy, spinster, of lot 55, Russell Street, Georgetown.

13. By Manoel Pereira Collette, in his quality as the sole executor to and under the last will and testament of Jose D'Aguair, deceased, TRANSPORT of lot number 169 (one hundred and sixty-nine), in that part of Georgetown called Lacytown as laid down and defined on the plan of the Town Districts, situate on the lands of the Vlissengen estate made by the Sworn Land Surveyor Luke M. Hill, dated 17th June, 1879, and deposited in the Registrar's Office of the counties of Demerary and Essequebo on the 1st November, 1879, said plan having been approved of by the Governor and Court of Policy on the 22nd of September, 1879, and deposited in the Registrar's Office aforesaid in pursuance of section 64 of Ordinance No. 2 of the year 1876, with all the buildings and erections thereon,—to and in favour of John Pedro Santos, of lot 75, Main Street, Georgetown.

14. By Julia Augusta Gomes, assisted as far as need be by her husband Joseph Alfred Gomes, both of lot 13, New North Street, Georgetown, TRANSPORT of lot number 89 (eighty-nine), in that part of Georgetown called Lacytown as laid down and defined on a plan of the Town Districts, situated on the lands of the Vlissengen Estate made by the Sworn Land Surveyor Luke M. Hill, dated 17th June, 1879, and deposited in the Registrar's Office of the counties of Demerary and Essequebo on the 1st November, 1879, said plan having been approved of by the Governor and Court of Policy on the 22nd September, 1879, and deposited in the Registrar's Office aforesaid in pursuance of the provisions of section 64 of Ordinance No. 2 of the year 1876 with all the buildings and erection thereon subject to the lien of the Receiver General of British Guiana,—to and in favour of John Pedro Santos, of lot 75, Main Street, Georgetown.

15. By John Bollers, of lot 211, Camp Street, Georgetown, TRANSPORT of east half of lot number 40 (forty), situate in New Charlestown, city of Georgetown, county of Demerara, and all the buildings and erections thereon,—to and in favour of João Pedro Santos, of lot 75, Main Street, Georgetown.

16. By Joao Pedro Santos, of Main Street, in the city of Georgetown, TRANSPORT of the western $\frac{2}{5}$ (two-fifths) of the lot known on the Receiver's books as number 45 (forty-five), and on the chart of the Sworn Land Surveyor William Hillhouse as 60 (sixty) and 61 (sixty-one), situate in Werk-en-Rust, city of Georgetown, county of Demerary, and all the buildings and erections thereon,—to and in favour of Isabelle Matilda Joe, the wife of Robert Albertis Joe, of 45, Hadfield Street, Georgetown, aforesaid.

17. By Isabella Matilda Joe, born Lobo, the wife of Robert Albertis Joe, of 45, Hadfield Street, in the city of Georgetown, in her own right and as a legatee under the last will and testament of Eva Rebecca Lynch, born Dundas, widow, deceased, who was the sole heiress under the last will and testament of Solomon Benjamin Roberts, deceased, a FIRST MORTGAGE on, *firstly*, the western $\frac{2}{5}$ (two-fifths), of the lot known on the Receiver's books as number 45 (forty-five), and on the chart of the Sworn Land Surveyor William Hillhouse as 60 (sixty) and 61 (sixty-one), situate in Werk-en-Rust, city of Georgetown, county of Demerary, and all the buildings and erections thereon; *secondly*, the west quarter of lot number 18 (eighteen), situate in New Charlestown, in the city of Georgetown, county of Demerary, and all the buildings and erections thereon; and, *thirdly*, south half of lot number 17 (seventeen), situate in New Charlestown district, in the city of Georgetown, in the county of Demerary, and colony of British Guiana, and all the buildings and erections thereon,— to and in favour of John Pedro Santos, of Main Street, in the city of Georgetown.

18. By James Andrew, of "Somerset House," 5, Croal Street, Georgetown, TRANSPORT of east half of lot number 178 (one hundred and seventy-eight), part of the western half of Plantation La Penitence, situate on the east bank of the river Demerary, in the county of Demerary and colony of British Guiana, the said east half lot 178 being laid down and defined on a diagram of a portion of the front lands of the said Plantation La Penitence, showing the extension of the lots known as Albouy's Town, made by John Peter Prass, Sworn Land Surveyor, dated 23rd day of February, 1888, and deposited in the Registrar's Office of British Guiana on the 24th November, 1888, with all the buildings and erections thereon,—to and in favour of Manoel Pereira Camacho, of High Street, Georgetown.

19. By Reginald Forshaw Wishart, of 196, Camp Street, in the city of Georgetown, a FIRST MORTGAGE on the concession number 196 (one hundred and ninety-six), in Cumingsburg district, also known in the Town Books as east two-thirds lot 196, South Cumingsburg, and all the buildings and erections thereon,—to and in favour of The Demerara Mutual Life Assurance Society, Limited, of lots 1, 2 and 3, High Street, Robbstown, Georgetown.

20. By Ethel Christina Angoy, spinster, of 55,

Digitized by Google

Russell Street, in the city of Georgetown, a FIRST MORTGAGE on east half of lot number 45 (forty-five), Hadfield Street, situate in North Freeburg district, in the city of Georgetown, county of Demerary, and all the buildings and erections thereon,—to and in favour of The British Guiana Building Society, Limited, of lots Nos. 1, 2 and 3, High Street, Georgetown.

21. By John Lopes, of Charlotte Street, Georgetown, TRANSPORT of north half of east half of lot 61 (sixty-one) or 73 (seventy-three), Leopold Street, Georgetown, without the buildings and erections thereon,—to and in favour of John Gomes da Silva, of Georgetown.

22. By Dukenty, male East Indian immigrant, No. 38,798, ex *Brenda*, 1888, of Cane Grove, Mahaica, East Coast, Demerary, TRANSPORT of a piece of land part of a certain tract of land situate on the right bank of the Mahaica creek, in the county of Demerary and colony of British Guiana, commencing at a point six roods above a tract in the occupancy of Russulbocus and extending upwards in façade S. 5° 38' 100 roods by a mean depth S. 84° 22' E. 750 roods and containing 250 acres as shown on a diagram thereof by F. U. Tronchin, Government Surveyor, dated 11th May, 1897, and annexed to the original Grant (No. 1760) of the said tract of land the said piece of land hereby transported having a façade of twenty-three roods commencing from the southern boundary of the said tract of land, and extending in a northernly direction by the full depth of the said tract of land, subject to the conditions contained in the said Grant, with a building thereon,—to and in favour of Fakeer, male, No. 20,115, ex *Shannon*, 1884, of Virginia Village, Mahaica, aforesaid.

Registrar's Office of British Guiana, Georgetown, Demerary, this 6th day of January, 1911.

L. C. DALTON,
Registrar.

County of Berbice.

4TH FEBRUARY, 1911.

[FIRST PUBLICATION.]

THE following TRANSPORTS and MORTGAGES are intended to be passed before one of Their Honours the Judges of the Supreme Court of British Guiana on any day after Saturday, the 4th day of February, 1911, which such Judge shall be pleased to appoint, viz. :—

1. By Mary Anna da Silva, born Francis, assisted as far as need be by her husband Manoel Da Silva, both of New Amsterdam, Berbice, TRANSPORT of a piece or parcel of land measuring 3 roods in façade, being the eastern half of a piece of land part of the western half of Plantation Susannah, situate on the east sea coast of the county of Berbice, measuring 6 (six) roods in façade by the full depth of said plantation, the said piece of land being laid down and defined on a diagram made by John Peter Prass, Sworn Land Surveyor, dated 29th January, 1880, and deposited in the Registrar's Office of British Guiana, New Amsterdam, on the 3rd day of March, 1880,—to and in favour of Mary Fleming, singlewoman, of Pln. Port Mourant, Corentyne Coast, Berbice.

2. By Isabella Benjamin, late Grant, born Fortune, of No. 48 (forty-eight), Corentyne Coast, Berbice, wife of George Benjamin, as sole heiress under the last will and testament of her late husband, Robert William Grant, deceased, TRANSPORT of the the eastern half of lot number 7 (seven), part of lot number 48 (forty-eight), situate on the Corentyne Coast of the county of Berbice, the said lot number 7 (seven) being laid down and defined on a diagram of the Sworn Land Surveyor John Peter Prass, dated the 18th day of May, 1880, and deposited in the Registrar's Office of Berbice on the sixteenth day of July following,—to and in favour of Sookram, male, Birth Register, 1136, C.A.S., also of No. 48 (forty-eight), Corentyne Coast, Berbice, Bachelor of Age.

3. By The Blairmont Sugar Plantation Company, Limited, a company incorporated in England under the Companies Acts, 1862-1893 and whose registered office is situate at 79, Mark Lane, in the city of London, in England, TRANSPORT of *firstly*, a certain tract of land situate on the west side of the river Berbice formerly called The Rosilion or Rosignol, save and except that portion laid down as lot number 8 (eight), in the hereafter mentioned diagram surveyed by H. C. Whal, Sworn Land Admeasurer, as appears by act of measurement bearing date 28th February, 1803, deposited in the Registrar's Office of Berbice and divided into seven lots numbers 1, 2, 3, 4, 5, 6 and 7 (one), (two), (three), (four), (five), (six) and 7 (seven), numbers 1 to 7 each with a façade of one hundred and forty-eight and a half (148½) roods or twenty-seven chains and of the depth of one thousand and eleven (1,011) and therefore each containing five hundred (500) acres, the said tract of land extending from Plantation Zorg-en-Hoop on the south to within one hundred and forty-one (141) roods to Plantation Edward on the north and being commonly known as the Sugar Plantation Balthyock and Blairmont together with the adjacent bush lots, subject to the terms and conditions of a contract of lease entered into on the 5th April, 1902, by and between the colony of British Guiana and The Blairmont Sugar Plantation Company, Limited, of the land at present in the occupation of the Government of the said colony of British Guiana, being part of the said Plantation Blairmont on which the Police Station and Post Office buildings stand as shown on a sketch plan annexed to the said contract of lease; *secondly*, all that Plantation Zorg-en-Hoop, situate on the west banfi of the river Berbice, between Plantation Ithaca and the Post New Slot (now part of the said Plantation Balthyock and Blairmont) save and except a piece of land being part of the southern half of the said Plantation Zorg-en-Hoop, extending from the public road to the back dam of the estate and from the side-line dividing said Plantation Zorg-en-Hoop from Plantation Ithaca to within thirty-six (36) feet of the middle canal of said Plantation Zorg-en-Hoop containing two hundred and nineteen acres more or less and marked and laid down as letter B on a diagram of the Sworn Land Surveyor, William Downer, dated 14th December, 1843, deposited in the Registrar's Office in Berbice and also save and except a piece or strip of land of the width of fifty-one feet more or less and extending from the public road to the front dam for the purpose of drainage marked and laid down in the aforesaid diagram as A number 2 (two) and with the perpetual right of drainage through the south side-line trench of said Plantation Zorg-en-Hoop, all agreeable to contract of purchase and sale, dated 11th October, 1845, and transport dated 13th June, 1846, all which said lands and premises firstly and secondly described are now worked together as one plantation and are now generally called or known as Plantation Blairmont, *cum annexis*, save and except the stelling at Plantation Blairmont, the property of the Colony of British Guiana, and also save and except all parts and portions of the said premises heretofore transported; *thirdly*, the right, title and interest of the Blairmont Sugar Plantation Company, Limited, now or hereafter to be held in and to the second and extra depths of the said premises; and, *fourthly*, all tenements, buildings, erections, machines, machinery, crop, produce, cultivation, live and dead stock, and further appurtenances which are now or at any time hereafter may be on belonging or appertaining to the said premises hereinbefore described and known as Plantation Blairmont, *cum annexis*, as aforssaid, or on the second and extra depths of the said premises,—to and in favour of S. Davson and Company, Limited, whose registered office is at No. 79, Mark Lane, in the city of London, England, and whose chief place of business in the colony of British Guiana, is at 7 and 8, Strand, New Amsterdam, Berbice.

4. By S. Davson & Company, Limited, whose registered Office is at No. 79, Mark Lane, in the city of London, England, and whose chief place of business in the colony of British Guiana is at 7 and 8, Strand, New Amsterdam, Berbice, a FIRST MORTGAGE on *firstly*, a certain tract of land situate on the west side of the River Berbice formerly called The Rosilion or Rosignol, save and except that portion laid down as lot number 8 (eight, in the hereinafter mentioned diagram surveyed by H. C. Whal, Sworn Land Admeasurer, as appears by act of measurement bearing date 28th February, 1803, deposited in the Registrar's Office of Berbice and divided into seven lots numbers 1, 2, 3, 4, 5, 6 and 7 (one), (two), (three), (four), (five), (six) and 7 (seven), numbers one to seven each with a façade of one hundred and forty-eight and a half (148½) roods or twenty-seven chains and of the depth of one thousand and eleven (1,011) and therefore each containing five hundred (500) acres, the said tract of land extending from Pln. Zorg-en-Hoop on the south to within one hundred and forty-one (141) roods to Plantation Edward on the north and being commonly known as the Sugar Plantation Balthyock and Blairmont together with the adjacent bush lots, subject to the terms and conditions of a contract of lease entered into on the 5th April, 1902, by and between the colony of British Guiana and The Blairmont Sugar Plantation Company, Limited, of the land at present in the occupation of the Government of the said Colony of British Guiana, being part of the said Plantation Blairmont on which the Police Station and Post Office buildings stand as shown on a sketch plan annexed to the said contract of lease; *secondly*, all that Plantation Zorg-en-Hoop, situate on the west bank of the River Berbice, between Plantation Ithaca and the Post New Slot (now part of the said Plantation Balthyock and Blairmont) save and except a piece of land being part of

Digitized by Google

the southern half of the said Plantation Zorg-en-Hoop, extending from the public road to the back dam of the estate and from the sideline dividing said Plantation Zorg-en-Hoop from Plantation Ithaca to within thirty-six (36) feet of the middle canal of said Plantation Zorg-en-Hoop containing two hundred and nineteen acres more or less and marked and laid down as letter B on a diagram of the Sworn Land Surveyor William Downer, dated 14th December, 1843, deposited in the Registrar's Office of Berbice and also save and except a piece or strip of land of the width of fifty-one feet more or less and extending from the public road to the front dam for the purpose of drainage marked and laid down in the aforesaid diagram as A, number 2 (two) and with the perpetual right of drainage through the south sideline trench of said Plantation Zorg-en-Hoop, all agreeable to contract of purchase and sale, dated 11th October, 1845, and transport dated 13th June, 1846, all which said lands and premises firstly and secondly described are now worked together as one plantation and are now generally called or known as Plantation Blairmont, *cum annexis*, save and except the stelling at Pln. Blairmont, the property of the Colony of British Guiana and also save and except all parts and portions of the said premises heretofore transported; *thirdly*, the right, title and interest of The Blairmont Sugar Plantation Company, Limited, now or hereafter to be held in and to the second and extra depths of the said premises, and *fourthly*, all tenements, buildings, erections, machines, machinery, crop, produce, cultivation, live and dead stock, and further appurtenances which are now or at any time hereafter may be on, belonging or appertaining to the said premises hereinbefore described and known as Plantation Blairmont, *cum annexis*, as aforesaid, or on the second and extra depths of the said premises,— to and in favour of the Colonial Bank, whose registered office is at 13, Bishopsgate Street, Within, in the city of London, England.

5. By S. Davson & Company Limited, whose registered office is at No. 79, Mark Lane, in the city of London, England, and whose chief place of business in the colony of British Guiana, is at 7 and 8, Strand, New Amsterdam, Berbice, a SECOND MORTGAGE on *firstly*, a certain tract of land situate on the west side of the River Berbice, formerly called The Rosilion or Rosignol, save and except that portion laid down as lot number 8 (eight) in the hereinafter mentioned diagram surveyed by H. C. Whal, Sworn Land Admeasurer, as appears by act of measurement bearing date 28th February, 1803, deposited in the Registrar's Office of Berbice and divided into seven lots numbers 1, 2, 3, 4, 5, 6 and 7 (one), (two), (three), (four), (five), (six) and (seven), numbers one to seven each with a façade of one hundred and forty-eight and a half (148½) roods or twenty-seven chains and of the depth of one thousand and eleven (1,011) and therefore each containing five hundred (500) acres, the said tract of land extending from Plantation Zorg-en-Hoop on the south to within one hundred and forty-one (141) roods to Plantation Edward on the north and being commonly known as the Sugar Plantation Balthyock and Blairmont together with the adjacent bush lots, subject to the terms and conditions of a contract of lease entered into on the 5th April, 1902, by and between the Colony of British Guiana and The Blairmont Sugar Plantation Company, Limited, of the land at present in the occupation of the Government of the said Colony of British Guiana, being part of the said Plantation Blairmont on which the Police Station and Post Office buildings stand as shown on a sketch plan annexed to the said contract of lease; *secondly*, all that Plantation Zorg-en-Hoop, situate on the west bank of the River Berbice, between Plantation Ithaca and the Post New Slot (now part of the said Plantation Balthyock and Blairmont) save and except a piece of land being part of the southern half of the said Plantation Zorg-en-Hoop, extending from the public road to the back dam of the estate and from the sideline dividing said Plantation Zorg-en-Hoop from Plantation Ithaca to within thirty-six (36) feet of the middle canal of said Plantation Zorg-en-Hoop containing two hundred and nineteen acres more or less and marked and laid down as letter B on a diagram of the Sworn Land Surveyor William Downer, dated 14th December, 1843, deposited in the Registrar's Office of Berbice and also save and except a piece or strip of land of the width of fifty-one feet more or less and extending from the public road to the front dam for the purpose of drainage marked and laid down in the aforesaid diagram as A number 2 (two) and with the perpetual right of drainage through the south sideline trench of said Plantation Zorg-en-Hoop, all agreeable to contract of purchase and sale, dated 11th October, 1845, and transport dated 13th June, 1846, all which said lands and premises firstly and secondly described are now worked together as one Plantation and are now generally called or known as Plantation Blairmont, *cum annexis*, save and except the stelling at Plantation Blairmont, the property of the Colony of British Guiana and also save and except all parts and portions of the said premises heretofore transported; *thirdly*, the right, title and interest of The Blairmont Sugar Plantation Company, Limited, now or hereafter to be held in and to the second and extra depths of the said premises, and *fourthly*, all tenements, buildings, erections, machines, machinery, crop-produce, cultivation, live and dead stock, and further appurtenances which are now or at any time hereafter may be on, belonging or appertaining to the said premises hereinbefore described and known as Plantation Blairmont, *cum annexis*, as aforesaid, or on the second and extra depths of the said premises.— *fifthly*, four lots of land heretofore known by the names of Bath, Naarstigheid, Catherina's Lust and Onderneeming, respectively, being lots numbers 17, 18, 19 and 20 (seventeen, eighteen, nineteen and twenty), situate on the west sea coast of the county of Berbice, and now called and known under the name of the Sugar Plantation Bath, save and except all that piece or parcel of land being part of Plantation Catherina's Lust or lot number 19 (nineteen) situate in the Parish of Saint Michael, on the west sea coast of this County, fifteen roods in depth by twelve roods in breadth Rhynland measure with a building thereon (sixty feet long and twenty-four feet wide) about 250 roods aback of the present public road together with the right of entrance along the canal dam of said plantation transported to the Lord Bishop of Barbados and the Leeward Islands and to his successors in office as church property and for the purpose of a church establishment, on the 12th March, 1838, and save and except that piece of land situate on the south eastern half of lot number 19 (nineteen) west sea coast of Berbice, commencing 11 (eleven) roods from the centre of the side-line between lots numbers 18 and 19 (eighteen and nineteen) and extending in façade along the public road 18 (eighteen) roods by an average depth parallel to the side-line of 35 (thirty-five) roods and containing two acres and twenty-five square roods Rhynland surveyed by Cathcart Chalmers, Sworn Land Surveyor, as appears by diagram dated 5th March, 1855, and deposited in the Registrar's Office of Berbice on the 6th November, 1856, as transported to the Lord Bishop of the diocese and his successors in office on the 2nd December, 1856, and save and except also all the land and buildings on lot number 19 (nineteen), know as Fort Wellington, and save and except also a piece of land part of the western half of lot number 19 (nineteen), or that part of the western half of lot number 19 (nineteen), or that part of Plantation Bath, *cum annexis*, formerly known as Catherina's Lust, comprising 33½ (thirth-three and a half) roods from the centre of the canal in the middle of lot number 19 (nineteen) and extending thence in façade along the public road 15 (fifteen) roods by a depth of 20 (twenty) roods and containing an area of one acre Rhynland as laid down on a diagram by William James Fowler, Sworn Land Surveyor, on 20th February, 1874, and deposited in the Registrar's Office of Berbice on the 24th day of February of the same year; *sixthly*, a piece or parcel of land being the western third part of lots Nos. 11 and 12, situate on the west sea coast of Berbice; *seventhly*, Plantations Waterloo and Retreat, situate on the west sea coast of the county of Berbice and on all the cultivation and buildings thereon and further appurtenances thereto belonging save and except a piece of land on the lower half of lot No. 14 (fourteen) part of said Plantations Waterloo and Retreat, containing 750 (seven hundred and fifty) roods and extending 25 (twenty-five) roods in depth from the public road backwards along the sideline trench next to lot No. 15 (fifteen) and 30 (thirty) roods in breadth from the sideline trench upwards along the public road bounded as follows: on the north-east by the public road, on the north-west by the sideline trench next to lot number 15 (fifteen), on the south-west and south-east by the lands of lot number 14 (fourteen) transported to the London Missionary Society on the 12th day of August, 1839; *eighthly*, the two estates situated on the west sea coast of the county of Berbice designated Hope and Experiment and known on the general map under numbers 15 and 16 and on the cultivation buildings and further appurtenances the said several lots of land and plantations fifthly, sixthly, seventhly, and eighthly described being now worked together and known by the name of Plantation "Bath" and on all the buildings, machinery, cultivation, live and dead stock and further appurtenances thereon and thereto belonging save and except a strip of land being part of four lots of land heretofore known by the names of Bath, Naarstigheid, Catherina's Lust and Onderneeming respectively being lots numbers 17, 18, 19 and 20 (seventeen) (eighteen) (nineteen) and (twenty) situate on the west sea coast of the county of Berbice and now called and known under the name of the sugar

Digitized by Google

Plantation Bath, the said strip of land containing in the whole 1,004 Rhynland roods 34$\frac{84}{100}$ acres being laid down and defined and marked in red lines on a plan or diagram showing the situation and extent thereof made by J. W. Dorman, Sworn Land Surveyor, dated the 13th day of July, 1901, to be attached to the transport subject to an agreement entered into between Edward Charles Hamley, Neil Ross McKinnon and John Downer and the Demerara Railway Company with respect to certain accommodation works bearing date the 14th day of November, 1901, as transported to the Demerara Railway Company on the 20th day of December, 1901, and also save and except the other strips of land parts of the properties hereinbefore mentioned together with all such portions of the Company paths side-lines and original side-lines in and adjacent to the said strips of land transported to the said Demerara Railway Company on the 15th May, 1901,—to and in favour of Allan Ernest Messer and George Charles Ashton Jonson, both of 14, Old Jewry Chambers, in the city of London, England, as Trustees for the holders of certain Debentures in the said mortgage mentioned.

Registrar's Office of British Guiana, Georgetown, Demerary, this 20th day of January, 1911.

L. C. DALTON,
Registrar.

County of Berbice.

28TH JANUARY, 1911.

[SECOND PUBLICATION.]

THE following TRANSPORTS are intended to be passed before one of Their Honours the Judges of the Supreme Court of British Guiana on any day after Saturday, the 28th day of January, 1911, which such Judge shall be pleased to appoint, viz:—

1. By Samuel Burke Jupiter, of No. 2, Canje, Berbice, as having in marriage in community of property, his wife, Jane Eliza Jupiter, born Rose, who is a legatee under the last will and testament of her father, James Rose, deceased, TRANSPORT of a piece of land being part of lot number 22 (twenty-two), situate in the first empolder of the town of New Amsterdam, measuring 3 (three) roods in depth and 5 (five) roods in breadth, extending from the land of Elizabeth Ann Fraser and her children, towards the front dam, with all the buildings and erections thereon,—to and in favour of George Forte, of Pitt street, New Amsterdam, Berbice.

2. By the Local Government Board of British Guiana, TRANSPORT of *firstly*, lot number 9 (nine) eastern half of the Village of Belladrum, in the county of Berbice and colony of British Guiana, no building thereon; *secondly*, lot number 11 (eleven), eastern half, which said immovable property forms one lot of the Village of Belladrum, in the Eldorado Block Sanitary District, in the county of Berbice aforesaid, with the buildings thereon, and *thirdly*, that piece of land situated on the western half of the village of Belladrum aforesaid, formerly known as lot number 17 (seventeen), and now known as the south half of lot number 15 (fifteen), as laid down and defined on the plan of Belladrum made by F. Fowler, Government Surveyor, dated 30th July, 1892, and deposited in the Registrar's Office at New Amsterdam on the 2nd September, 1892, no buildings thereon,—to and in favour of the estate of Manoel Gonsalves Carvalho, deceased.

Registrar's Office of British Guiana, New Amsterdam, Berbice, this 13th day of January, 1911.

L. C. DALTON,
Registrar.

County of Berbice.

21ST JANUARY, 1911.

[THIRD PUBLICATION.]

THE following TRANSPORTS are intended to be passed before one of Their Honours the Judges of the Supreme Court of British Guiana on any day after Saturday, the 21st day of January, 1911, which such Judge shall be pleased to appoint, viz.:—

1. By Richard Johashen, of the Strand, New Amsterdam, Berbice, as the duly constituted attorney in this colony of James Willoughby, of Carrington's Village, in the Island of Barbados, as having in marriage in community of property his wife, Nellie Willoughby, who is a legatee under the last will and testament of Reid London, deceased, TRANSPORT of a piece of land, being the eastern portion of the property of Reid London, deceased, situate at St. Ann street, New Amsterdam, said piece of land measuring from the eastern boundary to a wooden paal near the large gate and containing 17.5 square roods Rhynland, as laid down and defined on a diagram of part lot No. 8, Smyth Town, New Amsterdam, by W. M. A. Roberts, Sworn Land Surveyor, dated 14th December, 1910 and deposited in the Registrar's Office at New Amsterdam, Berbice, on 3rd January, 1911, with the buildings thereon, the said property of Reid London, deceased, aforesaid, being situate at St. Ann's street, and known as a piece of land part of the southern front quarter of lot number 8 (eight), situate in the first empolder of the town of New Amsterdam, measuring 7 (seven) Rhynland roods length and of the ordinary breadth of a half lot, the said piece of land being bounded on the east by part of the said lot number 8, formerly in the occupation of Joseph Thompson, and subsequently of Jane Williams now the property of the children of P. J. Rohlehr, west by another part of said lot belonging to the estate of Lucretia Bridgewater, deceased, south by lot number 9 (nine), and north by the cross road running through the centre of said lot number 8 (eight), as laid down and defined on a diagram made by William Chalmers, Sworn Land Surveyor, dated 24th April, 1868, and deposited in the Registrar's Office of Berbice on the 25th April, 1868,—to and in favour of Mary Josephine Wreford, born Payne, the wife of Sylvanus Samuel Wreford, of the Strand, New Amsterdam.

2. By Manoel Rodrigues Da Silva, of Plantation Warren, East Sea Coast, Berbice, TRANSPORT of one seventy-first part of an undivided fourth in and to the western half of the abandoned plantation lot number 21 (twenty-one) called Warren, situate on the east sea coast of the county of Berbice containing 250 (two hundred and fifty) acres of land, more or less, the right of grazing cattle and other stock on the western half of said plantation Warren, being reserved to the proprietors of the eastern half of said plantation,—to and in favour of John Downer, of Queenstown, New Amsterdam, Berbice.

3. By Dookwa, male native of the colony, residing at Betsy Ground, Canje, Berbice, TRANSPORT of lot number 21 (twenty-one), part of lot number 9, one of the lots forming the sugar plantation Goldstone Hall, now known as part of Plantation Adelphi, situate on the right bank of the Canje creek in the county of Berbice, the said lot number 21 (twenty-one), being laid down and defined on a diagram made by Eustace P. Austin, acting Government Surveyor, bearing date 9th February, 1891, and deposited in the Registrar's Office of British Guiana, in the said county, on the 1st day of October, 1891, save and except the buildings and erections thereon,—to and in favour of Chhote, singlewoman, No. 12,812, ex *Bayard*, 1882, of Betsy Ground, aforesaid.

4. By Manoel Rodrigues Lopes and Joaquim Casimiro Fernandes, trading in co-partnership in the county of Berbice as retail spirit dealers under the name, style and firm of Lopes & Fernandes, TRANSPORT of the southern half of the western portion of lot number 3 (three), situate west of the public road measuring 2½ roods in façade by 64 roods in depth, part of the front lands of plantation No. 79, situate on the west bank of the Corentyne river, the said lot number 3 being laid down and defined on a diagram made by William Downer, Sworn Land Surveyor, dated May, 1843, and May, 1844, deposited in the Registrar's Office of Berbice, with the buildings thereon,—to and in favour of Lucy Rawlins, single woman, and Charles Wade Kendall, both inhabitants of the county of Berbice.

5. By Lucy Rawlins, singlewoman, an inhabitant of the county of Berbice, as one of the heirs *ab intestato*, of her mother Amba Kyte, also known as and called Amba Dodson (deceased) and as the sole heir, *ab intestato*, of her sister Jennett Rawlins, deceased, who was the other heir, *ab intestato*, of her mother the said Amba Kyte, also known as and called Amba Dodsen (deceased), TRANSPORT of an undivided half of a piece of land containing three hundred and sixty-five roods being part of the front land of the plantation or lot No. 79 (seventy-nine) situated on the west bank of the Corentyne River, the said piece of land being designated and laid down as lot number one on a diagram of the Sworn Land Surveyor, William Downer, dated May, 1843, and May, 1844, deposited in the Registrar's Office of Berbice,—to and in favour of Manoel Rodrigues Lopes and Joaquim Casimiro Fernandes, both of Springlands, Berbice.

6. By Jacob Ebenezer Drummond, of Dageraad, Berbice River, in the county of Berbice and colony of British Guiana, TRANSPORT of a tract of land situate, lying and being on the right bank of the Berbice River, commencing at a paal 340 (three hundred and forty) roods above Paila Creek, and extending in façade upwards N. 21° 20' W. Magnetic 25 (twenty-five) roods with a mean depth S. 68° 40' W. Magnetic 300 roods, in the county of Berbice and colony of British Guiana, and containing 25 (twenty-

Digitized by Google

five) Rhynland acres, as shown on a diagram by James A. P. Bowhill, Government Surveyor, dated the 23rd day of December, 1906, attached to Grant number 4,042 (four thousand and forty-two), subject to the conditions of the said Grant,—to and in favour of The Consolidated Rubber and Balata Estates, Limited, of 55 and 56, Bishopsgate Street, Within, in the city of London, in the United Kingdom of Great Britain and Ireland.

7. By Donald Augustus Peters, of Fellowship, Mahaicony, East Coast, Demerary, a FIRST MORTGAGE on, *firstly*, Plantation Foulis, *cum annexis*, comprising the lands known as Old Foulis, New Foulis and Kintail, situate on the west sea coast of the county of Berbice, bounded on the west by Plantation Profit, on the east by Plantation El Dorado, on the south by the Abary creek, and on the north by the Atlantic Ocean, save and except one acre of land formerly part of the said Plantation Foulis, and being bounded as follows: on the south-east by the draining trench of said Plantation Foulis, and on the north-east and north-west by the land of the said plantation, transported on the 19th day of March, 1839, to the Right Reverend the Bishop of Barbados and his successors in office for the purpose of erecting and establishing a school house thereon and other ecclesiastical purposes, and also save and except one acre adjoining the one acre transported as aforesaid, and now occupied therewith, and also save and except a strip of land measuring 100 feet (English) in width and running through the said estate on which the lines of the Demerara Railway Company are laid and which is at present enclosed by wire fences, and on all the buildings and erections and further appurtenances and the live and dead stock thereon and thereto belonging,—to and in favour of John Pedro Santos, of Main Street, Georgetown.

Registrar's Office of British Guiana, New Amsterdam, Berbice, this 6th day of January, 1911.

L. C. DALTON,
Registrar.

Execution Sales.

BY THE REGISTRAR.

Counties of Demerary and Essequebo.

[FIRST PUBLICATION.]

PURSUANT to an Order granted by His Honour Sir Henry Alleyne Bovell, Knight, Chief Justice of British Guiana, bearing date 14th day of January, 1911, on the petition of Sandbach, Parker and Company, whose duly constituted attorney in this colony is Charles Guy Austin Wyatt, plaintiffs.

I, the undersigned Registrar of British Guiana, or my lawful deputy, will expose for sale to the highest bidder, in presence of a Sworn Clerk or Assistant Sworn Clerk, at the Victoria Law Courts, in the city of Georgetown, on Monday, the 6th day of February, 1911, at 12 o'clock, noon:—

In behalf of the abovenamed petitioner *versus* Khoda Bacchus, defendant:—Lot 53, section B, part of Plantation Het Vergenoegen, *cum annexis*, situate, lying and being on the west coast of the county of Demerary, in the colony of British Guiana, bounded on the east by Plantation Tuschen-de-Vriendeu, on the west by Plantation Philadelphia, on the north by the Atlantic, on the south by Government lands, the said lot being laid down and defined on a plan of a portion of the front lands of Plantation Vergenoegen, *cum annexis*, made by James A. P. Bowhill, Sworn Land Surveyor, dated the 20th of April, 1907, and deposited in the Registrar's Office of British Guiana on the 26th day of September, 1907, and all the buildings and erections thereon, as per inventory.

All persons having any right, title, interest or claim in and to the above property, and who may have just grounds to oppose the sale thereof, are hereby required to do so in due form at the Registrar's Office in Georgetown, Demerary, within fourteen days after the first Saturday's advertisement, setting forth his, her or their reason of opposition in writing, duly signed by a Barrister-at-Law or Solicitor, and thereafter to proceed according to law. Those inclined to purchase will attend at the time and place beforementioned.

Payment must be made as follows:—One hundred dollars and under, Cash; exceeding $100 the purchaser or purchasers shall, unless they pay the purchase money at the time of the sale, forthwith deposit with the Marshal 25 per cent. of the purchase money and shall, if the purchase money does not exceed the sum of $500, pay the balance by three equal instalments, from the day of sale, with interest at the rate of six per cent. per annum at the expiration of one, two and three months, respectively, and if the purchase money exceeds the sum of $500, he shall pay such balance with such interest by three equal instalments at the expiration of two, four and six months, respectively.

In the event of the purchaser making any default in payment of any of the instalments, the amount of the deposit shall be forfeited; and the property may, after being re-advertised, be put up for sale at auction and sold.

Registrar's Office of British Guiana, Georgetown, Demerary, this 20th day of January, 1911.

L. C. DALTON,
Registrar.

[FIRST PUBLICATION.]

PURSUANT to an Order granted by His Honour Sir Henry Alleyne Bovell, Knight, Chief Justice of British Guiana, bearing date 6th January, 1911, on the petition of Charles Schuler, of 21, Water Street, in the city of Georgetown, plaintiff.

In behalf of the above petitioner *versus* Josiah Sundack, defendant, the abandoned Plantation Sarah Johanna, situate on the east bank of the river Demerara, with the buildings thereon, save and except lots 1, 2, 3, 4, 5 and 6 and save and except such buildings and erections, as may be on the said lots 1, 2, 3, 4, 5 and 6, said plantation being laid down and defined on a diagram by the Sworn Land Surveyor Henry Rainsford, dated July, 1846, and deposited in the Registrar's Office of the counties of Demerary and Essequebo.

All persons having any right, title, interest or claim in and to the above property, and who may have just grounds to oppose the sale thereof, are hereby required to do so in due form at the Registrar's Office in Georgetown, within fourteen days after the first Saturday's advertisement, setting forth his, her or their reasons of opposition in writing, duly signed by a Barrister-at-Law or Solicitor, and thereafter to proceed according to law. Those inclined to purchase will attend at the time and place beforementioned.

Payment must be made as follows:—One hundred dollars and under, Cash; exceeding $100 the purchaser or purchasers shall, unless they pay the purchase money at the time of the sale, forthwith deposit with the Marshal 25 per cent. of the purchase money and shall, if the purchase money does not exceed the sum of $500, pay the balance by three equal instalments from the day of sale, with interest at the rate of six per cent. per annum at the expiration of one, two or three months, respectively, and if the purchase money exceeds the sum of $500, he shall pay such balance with such interest by three equal instalments at the expiration of two, four and six months, respectively.

In the event of the purchaser making any default in payment of any of the instalments, the amount of the deposit shall be forfeited, and the property may, after being re-advertised, be put up for sale at auction and sold.

Registrar's Office of British Guiana, Georgetown, Demerary, this 20th day of January, 1911.

L. C. DALTON,
Registrar.

[FIRST PUBLICATION.]

PURSUANT to writ of execution in the matter following:—

I, the undersigned Registrar of British Guiana, or my lawful deputy, will expose for sale to the highest bidder, in presence of a Sworn Clerk or Assistant Sworn Clerk, at the Victoria Law Courts, in the city of Georgetown, on Monday, the 6th day of February, 1911, at 12 o'clock, noon:—

In behalf of The British Guiana Building Society, Limited, of lots Nos. 1, 2 and 3, High Street, Georgetown, plaintiff, *versus* Doolam, male, No. 333, ex *Bucephalus*, 1858, of Plantation Malgre Tout, West Bank, Demerara River, defendant:—A piece of land forming part of Plantation Malgre Tout, situate on the West Bank of the Demerara River, the said piece of land being laid down and defined and marked 'A' on a diagram of a lot of land situated on the sea front of Plantation Versailles, West Bank, Demerara River, British Guiana, by James Seymour, Sworn Land Surveyor, dated 31st December, 1907, and deposited in the Registrar's Office of British Guiana, on the 15th day of January, 1908, and all the buildings and erections thereon as per inventory.

All persons having any right, title, interest or claim in and to the above property, and who may have just grounds to oppose the sale thereof, are hereby required to do so in due form at the Registrar's Office in Georgetown within fourteen days after the first Saturday's advertisement, setting forth his, her or their reasons of opposition in writing, duly signed by a Barrister-at-Law or Solicitor, and thereafter to proceed according to law. Those inclined to purchase will attend at the time and place beforementioned.

Digitized by Google

Payment must be made as follows:—One hundred dollars and under, Cash; exceeding $100 the purchaser or purchasers shall, unless they pay the purchase money at the time of the sale, forthwith deposit with the Marshal 25 per cent. of the purchase money and shall, if the purchase money does not exceed the sum of $500, pay the balance by three equal instalments, from the day of sale, with interest at the rate of six per cent. per annum at the expiration of one, two and three months, respectively, and if the purchase money does not exceed the sum of $500, he shall pay such balance with such interest by three equal instalments at the expiration of two, four and six months, respectively.

In the event of the purchaser making any default in payment of any of the instalments, the amount of the deposit shall be forfeited; and the property may, after being re-advertised, be put up for sale at auction and sold.

Registrar's Office of British Guiana, Georgetown, Demerary, this 20th day of January, 1911.

L. C. DALTON,
Registrar.

[FIRST PUBLICATION.]

PURSUANT to writ of execution in the matter following:—

I, the undersigned Registrar of British Guiana, or my lawful deputy, will expose for sale to the highest bidder, in presence of a Sworn Clerk, or Assistant Sworn Clerk, at the Victoria Law Courts, in the city of Georgetown, on Wednesday, the 6th day of February, 1911, at 12 o'clock, noon:—

In behalf of James Smith by his attorney Smith Brothers & Company, Limited, plaintiff, *versus* T. Henri Ledoux, defendant:—Lot No. 2 (two), part of Plantation Kitty, situate on the east sea coast of the county of Demerary and colony of British Guiana, known on a diagram by Cathcart Chalmers, Sworn Land Surveyor, dated 21st February, 1867, and deposited in the Registrar's Office of the counties of Demerary and Essequebo on the 4th day of October, 1867, said diagram being a diagram of numbers 1 to 57 lots of land being part of that piece of land purchased by the Demerara Railway Company from the proprietors of Plantation Kitty, situate on the east sea coast of the county of Demerary, in the colony of British Guiana, and described on a diagram thereof by the Sworn Land Surveyor William Downer, dated the 19th day of June, 1847, and deposited in the Registrar's Office of the counties of Demerary and Essequebo on the 9th day of July, 1847, together with such rights of drainage to the proprietor or proprietors of the said lot No. 2, as the Demerara Railway Company now or at any time hereafter sell or may possess, being agreed that the expenses of keeping in repairs all necessary roads, bridges and drains so far as the same belong to the said lot No. 2, shall in all time to come be defrayed by the proprietor or proprietors for the time being of the said lot No. 2, and all the buildings and erections thereon.

All persons having any right, title or interest or claim in and to the above property and who may have just grounds to oppose the sale thereof, are hereby required to do so in due form at the Registrar's Office in Georgetown, within fourteen days after the first Saturday's advertisement, setting forth his, her or their reasons of opposition in writing duly signed by a Barrister-at-Law or Solicitor, and thereafter to proceed according to law. Those inclined to purchase will attend at the time and place beforementioned.

Payment must be made as follows:—One hundred dollars and under, Cash; exceeding $100 the purchaser or purchasers shall, unless they pay the purchase money at the time of the sale, forthwith deposit with the Marshal 25 per cent. of the purchase money and shall, if the purchase money does not exceed the sum of $500, pay the balance by three equal instalments from the day of sale, with interest at the rate of six per cent. per annum at the expiration of one, two or three months, respectively, and if the purchase money exceeds the sum of $500, he shall pay such balance with such interest by three equal instalments at the expiration of two, four and six months, respectively.

In the event of the purchaser making any default in payment of any of the instalments, the amount of the deposit shall be forfeited, and the property may, after being re-advertised, be put up for sale at auction and sold.

Registrar's Office of British Guiana, Georgetown, Demerary, this 20th day of January, 1911.

L. C. DALTON,
Registrar.

[FIRST PUBLICATION.]

PURSUANT to writs of execution in the matters following:—

I, the undersigned Registrar of British Guiana, or my lawful deputy, will expose for sale to the highest bidder, in presence of a Sworn Clerk, or Assistant Sworn Clerk, at the Victoria Law Courts, in the city of Georgetown, on Monday, the 6th day of February, 1911, at 12 o'clock, noon:—

Firstly. In behalf of the Chairman of the Local Authority of the Plaisance Village District *versus* the proprietor of one house on S½ of W½ lot No. 37, section A, Plaisance, in the Plaisance Village District:—One house lot on south half of west half lot number 37, section A, Plaisance, in the Plaisance Village District, in the county of Demerary and colony of British Guiana, appraised as the property of Estate of Jacintho D'Silva.

Secondly. In behalf of the Chairman of the Local Authority of the Plaisance Village District *versus* the proprietor of S½ of W½ lot No 37, section A; S½ of W½ lot No. 75, section B; S½ of W½ lot No. 75, section C, Plaisance, in the Plaisance Village District:—South half of west half lot number 37, section A; south half of west half lot number 75, section B; south half of west half lot number 75, section C, Plaisance, in the Plaisance Village District, in the county of Demerary and colony of British Guiana, without the building thereon, appraised as the property of heirs of Victor Barnwell.

Thirdly. In behalf of the Chairman of the Local Authority of the Plaisance Village District *versus* the proprietor of one house and E½ of E½ lot No. 47, section A; E½ of E½ lot No. 22, section B; E½ of E½ lot No. 22, section C, Plaisance, in the Plaisance Village District:—East half of east half lot number 47, section A; east half of east half lot number 22, section B; east half of east half lot number 22, section C, Plaisance, in the Plaisance Village District, in the county of Demerary and colony of British Guiana, with the said building thereon, appraised as the property of Morris Williams.

Fourthly. In behalf of the Chairman of the Local Authority of the Plaisance Village District *versus* the proprietor of W½ of E½ lot No. 48, section A; W½ of E½ lot No. 18, section B; W½ of E½ lot No. 18, section C, Plaisance, in the Plaisance Village District:—West half of east half lot number 48, section A; west half of east half lot number 18, section B; west half of east half lot number 18, section C, Plaisance, in the Plaisance Village District, in the county of Demerary and colony of British Guiana, without the building thereon, appraised as the property of Benjamin Jupiter.

Fifthly. In behalf of the Chairman of the Local Authority of the Plaisance Village District *versus* the proprietor of two houses and W½ of W½ lot No. 51, section A; W½ of W½ lot No. 16, section B; W½ of W½ lot No. 16, section C, Plaisance, in the Plaisance Village District:—Two houses and west half of west half lot number 51, section A; west half of west half lot number 16, section B; west half of west half lot number 16, section C, Plaisance, in the Plaisance Village District, in the county of Demerary and colony of British Guiana, the said buildings thereon, appraised as the property of Maria Britton.

Sixthly. In behalf of the Chairman of the Local Authority of the Plaisance Village District, *versus* the proprietor of W½ lot No. 89, section A; W½ lot No. 86, section B; W½ lot No. 86, section C, Plaisance, in the Plaisance Village District:—West half lot number 89, section A; west half lot number 86, section B; west half of lot number 86, section C, Plaisance, in the Plaisance Village District, in the county of Demerary, and colony of British Guiana, no building thereon, appraised as the property of John-A-Dan.

Seventhly. In behalf of the Chairman of the Local Authority of the Helena Country District, *versus* the proprietor of house lot, No. 24 section A, north Belmonte; cultivation lot No. 28, section D, south Belmont, in the Helena Country District:—House lot number 24, section A, north Belmont; cultivation lot number 28, section D, south Belmont, in the Helena Country District, in the county of Demerary, and colony of British Guiana, no building thereon, appraised as the property of Mohabeer Maharaj.

Eighthly. In behalf of the Chairman of the Local Authority of the Helena Country District, *versus* the proprietor of house lot No. 26, section A, north Belmont; cultivation lot No. 30, section A, south Belmont, Helena, in the Helena Country District:—House lot number 26, section A, north Belmont; culvitaion lot number 30, section A, south Belmont, Helena, in the Helena Country District, in the ounty of Demerary, and colony of British Guiana, no building thereon, appraised as the property of Semiah.

Digitized by Google

Ninthly. In behalf of the Chairman of the Local Authority of the Helena Country District, *versus* the proprietor of house lot No. 27, section A, north Belmont; cultivation lot No. 31, section D, south Belmont, Helena, in the Helena Country District:—House lot number 27, section A, north Belmont cultivation lot number 31, section D, south Belmont, Helena, in the Helena Country District, in the county of Demerary and colony of British Guiana, no building thereon, appraised as the property of Mangaroo.

Tenthly. In behalf of the Chairman of the Local Authority of the Helena Country District, *versus* the proprietor of house lot No. 37, section A, north Belmont; cultivation lot No. 30, section C, north Supply, in the Helena Country District:—House lot number 37, section A, North Belmont; cultivation lot number 30, section C, North Supply, in the Helena Country District, in the county of Demerary, and colony of British Guiana, no building thereon, appraised as the property of Mohabeer Maharaj.

Eleventhly. In behalf of the Chairman of the Local Authority of the Helena Country District *versus* the proprietor of house lot No. 38, section A, North Belmont; cultivation lot No. 31, section C, North Supply, in the Helena Country District:—House lot number 38, section A, North Belmont, cultivation lot number 31, section C, North Supply, in the Helena Country District, in the county of Demerary and colony of British Guiana, no building thereon, appraised as the property of Mohabeer Maharaj.

Twelfthly. In behalf of the Chairman of the Local Authority of the Helena Country District *versus* the proprietor of house lot No. 39, section A, North Belmont; cultivation lot No. 32, section C, North Supply, Helena, in the Helena Country District:—House lot number 39, section A, North Belmont; cultivation lot number 32, section C, North Supply, Helena, in the Helena Country District, in the county of Demerary and colony of British Guiana, no building thereon, appraised as the property of Lahhinarain.

Thirteenthly. In behalf of the Chairman of the Local Authority of the Helena Country District *versus* the proprietor of house lot No. 40, section A, North Belmont; cultivation lot No. 33, section C, North Supply, in the Helena Country District:—House lot number 40, section A, North Belmont; cultivation lot number 33, section C, North Supply, in the Helena Country District, in the county of Demerary and colony of British Guiana, no building thereon, appraised as the property of Surju.

Fourteenthly. In behalf of the Chairman of the Local Authority of the Helena Country District *versus* the proprietor of house lot No. 41, section A, North Belmont; cultivation lot No. 38, section C, North Supply, in the Helena Country District:—House lot number 41, section A, North Belmont; cultivation lot number 38, section C, North Supply, in the Helena Country District, in the county of Demerary and colony of British Guiana, no building thereon, appraised as the property of Kitty Bass and Chinni Bass.

Fifteenthly. In behalf of the Chairman of the Local Authority of the Helena Country District *versus* the proprietor of house lot No. 14, section B, South Helena 1; cultivation lot No. 44, section C, North Belmont, Helena, in the Helena Country District:—House lot number 14, section B, South Helena 1; cultivation lot number 44, section C, North Belmont, Helena, in the Helena Country District, in the county of Demerary and colony of British Guiana, no building thereon, appraised as the property of Mungree, deceased.

Sixteenthly. In behalf of the Chairman of the Local Authority of the Helena Country District, *versus* the proprietor of house lot No. N½ 45, section B, South Helena 1; cultivation lot No. E½ 1, section D, South Belmont, Helena, in the Helena Country District:—House lot number north half 45, section B, South Helena 1; east half cultivation lot number 1, section D, South Belmont, Helena, in the Helena Country District, in the county of Demerary, and colony of British Guiana, no building thereon, appraised as the property of Ramlakhan.

Seventeenthly. In behalf of the Chairman of the Local Authority of the Helena Country District, *versus* the proprietor of house lot No. 51, section B, South Helena 1; cultivation lot No. 27, section D, South Belmont, Helena, in the Helena Country District:—House lot number 51, section B, South Helena 1; cultivation lot number 27, section D, South Belmont, Helena, in the Helena Country District, in the county of Demerary, and colony of British Guiana, no building thereon, appraised as the property of Apolina.

Eighteenthly. In behalf of the Chairman of the Local Authority of the Helena Country District *versus* the proprietor of house lot No. 49, section A, North Helena 2; cultivation lot No. 13, section D, South Helena 2, Helena, in the Helena Country District:—House lot number 49, section A, North Helena 2; cultivation lot number 13, section D, South Helena 2, Helena, in the Helena Country District, in the county of Demerary, and colony of British Guiana, no building thereon, appraised as the property of Soomereah, decd.

Nineteenthly. In behalf of the Chairman of the Local Authority of the Helena Country District *versus* the proprietor of house lot No. 74, section A, north Helena 2; cultivation lot No. 33, section D, south Helena 2, Helena, in the Helena Country District:—House lot number 74, section A, north Helena 2; cultivation lot number 33, section D, south Helena 2, Helena, in the Helena Country District, in the county of Demerary, and colony of British Guiana no building thereon, appraised as the property of Gangia.

Twentiethly. In behalf of the Chairman of the Local Authority of the Helena Country District *versus* the proprietor of house lot No. 44 and lot No. 45, section B, South Helena 2; cultivation lot No. 35 and lot No. 36, section C, North Helena 1, Helena, in the Helena Country District:—House lot number 44 and lot number 45, section B, south Helena 2; cultivation lot number 35 and lot number 36 section C, north Helena 1, Helena, in the Helena Country District, in the county of Demerary, and colony of British Guiana, no building thereon, appraised as the property of P. Vander Vlies.

Twenty-firstly. In behalf of the Chairman of the Local Authority of the Helena Country District, *versus* the proprietor of house lot No. 82, section B, south Helena 2; cultivation lot No. 32, section D, south Helena 1, Helena, in the Helena Country District:—House lot number 82, section B, south Helena 2; cultivation lot number 32, section D, south Helena 1, Helena, in the Helena Country District, in the county of Demerara and colony of British Guiana, no building thereon, appraised as the property of Sohun, deceased.

Twenty-secondly. In behalf of the Chairman of the Local Authority of the Helena Country District, *versus* the proprietor of house lots S½ No. 57 and lot No. 58, section C, north Good Hope; cultivation lots N½ 58 and lot No. 59, section F, north Good Hope, Good Hope, in the Helena Country District:—House lots south half number 57 and lot No. 58, section C, north Good Hope; cultivation lots number north half 58 and lot No. 59, section F, north Good Hope, Good Hope, in the Helena Country District, in the county of Demerary and colony of British Guiana, no building thereon, appraised as the property of Netlall and Ameerchand, deceased.

Twenty-thirdly. In behalf of the Chairman of the Local Authority of the Helena Country District, *versus* the proprietor of house lot No. 43, section D, south Good Hope; cultivation lot No. 48, section C, north Helena 2, Good Hope, in the Helena Country District:—House lot number 43, section D, south Good Hope; cultivation lot number 48, section C, north Helena 2, Good Hope, in the Helena Country District, in the county of Demerary and colony of British Guiana, no building thereon, appraised as the property of Hakursing.

Twenty fourthly. In behalf of the Chairman of the Local Authority of the Helena Country District *versus* the proprietor of house lot No. 104, section A, north Hand-en-Veldt; cultivation lot No. 98, section H, north Hand-en-Veldt, in the Helena Country District:—House lot number 104, section A, north Hand-en-Veldt; cultivation lot number 98, section H, Hand-en-Veldt, in the Helena Country District, in the county of Demerary, and colony of British Guiana, no building thereon, appraised as the property of Dhuraiia deceased and Shirajia.

Twenty-fifthly. In behalf of the Chairman of the Local Authority of the Helena Country District *versus* the proprietor of house lots Nos. 30 and 31, section B, south Hand-en-Veldt; cultivation lots Nos. 30 and 31, section G, south Hand-en-Veldt, in the Helena Country District:—House lots numbers 30 and 31, section B, south Hand-en-Veldt, cultivation lot number 30 and 31, section G, south Hand en-Veldt, in the Helena Country District, in the county of Demerary and colony of British Guiana, no building thereon, appraised as the property of Mungroo.

Twenty-sixthly. In behalf of the Chairman of the Local Authority of the Helena Country District, *versus* the proprietor of house lot No. 32, section B, South Hand-en-Veldt; cultivation lot No. 32, section G, South Hand-en-Veldt, in the Helena Country District—House lot No. 32, section B, South Hand-en Veldt; cultivationlot No. 32, section G, South Hand-en-Veldt, in the Helena Country District, in the county of Demerary, and colony of British Guiana, no building thereon, appraised as the property of Shivparsad and Dhwaria.

Twenty-seventhly. In behalf of the Chairman of the Local Authority of the Helena Country District *ver-*

Digitized by Google

sus the proprietor of House lot No. 65, section B, South Hand-en-Veldt; Cultivation lot No. 30, section E, South Hand-en-Veldt, in the Helena Country District:—House lot number 65, section B, South Hand-en-Veldt; cultivation lot number 30, section E, South Hand-en-Veldt, in the Helena Country District, in the county of Demerary and colony of British Guiana, no building thereon, appraised as the property of Sacnihury, deceased.

Twenty-eighthly. In behalf of the Chairman of the Local Authority of the Helena Country District *versus* the proprietor of House lot No. 84, section B, South Hand-en-Veldt; Cultivation lot No. 54, section E, South Good Hope, South Hand-en-Veldt, in the Helena Country District:—House lot number 84, section B, South Hand-en-Veldt; cultivation lot number 54, section E, South Good Hope, South Hand-en-Veldt, in the Helena Country District, in the county of Demerary and colony of British Guiana, no building thereon, appraised as the property of Dhunnotia.

Twenty-ninthly. In behalf of the Chairman of the Local Authority of the Helena Country District *versus* the proprietor of house lots Nos. 17 and 18, section A, North Supply, in the Helena Country District:—House lots numbers 17 and 18, section A, North Supply, in the Helena Country District, in the county of Demerary and colony of British Guiana, without the building thereon, appraised as the property of J. P. Williams, decd.

Thirtiethly. In behalf of the Chairman of the Local Authority of the Helena Country District *versus* the proprietor of house lot No. 66, section C, North Good Hope; cultivation lot No. 67, section F, North Good Hope, in the Helena Country District:—House lot number 66, section C, North Good Hope; cultivation lot number 67, section F, North Good Hope, in the Helena County District, in the county of Demerary, and colony of British Guiana, no building thereon, appraised as the property of Sewnom.

Thirty-firstly. In behalf of the Chairman of the Local Authority of the Ann's Grove and Two Friends Village District *versus* the proprietor of N½ lot No. 9 and S½ lot No. 44, section G; S½ lot No. 52, section F; lot No. 49, section E; lot No. 25, section D; lot No. 67, section C; lot No. 56 and 119, section B, Ann's Grove, in the Ann's Grove and Two Friends Village District:—North half lot number 9 and south half lot number 44, section G; south half lot number 52, section F; lot number 49, section E; lot number 25, section D; lot number 67, section C; lots numbers 56 and 119, section B, Ann's Grove, in the Ann's Grove and Two Friends Village District, in the county of Demerary, and colony of British Guiana, no building thereon, appraised as the property of heirs of Jno. Pelhew.

Thirty-secondly. In behalf of the Chairman of the Village Council of the Stanleytown Village District *versus* the proprietor of lot No. 127, section A, Stanleytown, in the Stanleytown Village District:—Lot 127, section A, Stanleytown, in the Stanleytown Village District, in the county of Demerary, and colony of British Guiana, no building thereon, appraised as the property of Lewis Elliot

Thirty-thirdly. In behalf of the Chairman of the Local Authority of the Craig Village District *versus* the proprietor of lot No. 6, Craig, in the Craig Village District:—Lot number 6, Craig, in the Craig Village District, in the county of Demerary and colony of British Guiana, no building thereon, appraised as the property of Prince Williams.

Thirty-fourthly. In behalf of the Chairman of the Local Authority of the Craig Village District *versus* the proprietor of lot No. 21, Craig, in the Craig Village District:—Lot number 21, Craig, in the Craig Village District, in the county of Demerary and colony of British Guiana, no building thereon, appraised as the property of Dathan Keirnan.

Thirty-fifthly. In behalf of the Chairman of the Local Authority of the Craig Village District *versus* the proprietor of lot No. 22, Craig, in the Craig Village District:—Lot number 22, Craig, in the Craig Village District, in the county of Demerary and colony of British Guiana, no building thereon, appraised as the property of Dathan Kiernan.

Thirty-sixthly. In behalf of the Chairman of the Local Authority of the Den Amstel and Fellowship Village District, *versus* the proprietor of E ¼ lot No. 22, section A, Fellowship, in the Den Amstel and Fellowship Village District:—E ¼ lot number 22, section A, Fellowship, in the Den Amstel and Fellowship Village District, in the Parish of St. Luke, in the county of Demerary and colony of British Guiana, no building thereon, appraised as the property of Derby Frost.

All persons having any right, title, interest or claim in and to any of the above properties and who may have just grounds to oppose the sale thereof, are hereby required to do so in due form at the Registrar's Office in Georgetown, within fourteen days after the first Saturday's advertisement, setting forth his, her or their reasons of opposition in writing duly signed by a Barrister-at-Law or Solicitor, and thereafter to proceed according to law. Those inclined to purchase will attend at the time and place beforementioned.

Terms of Sale:—$100 and under, Cash; above that sum, one month's credit with interest from the day of sale.

Registrar's Office of British Guiana, Georgetown, Demerary, this 20th day of January, 1911

L. C. DALTON,
Registrar.

[FIRST PUBLICATION.]

PURSUANT to writ of execution in the matter following:—

I, the undersigned Registrar of British Guiana, or my lawful deputy, will expose for sale to the highest bidder, in presence of a Sworn Clerk or Assistant Sworn Clerk, at the Victoria Law Courts, in the city of Georgetown, on Monday, the 6th day of February, 1911, at 12 o'clock, noon:—

In behalf of Samuel Cozier, plaintiff, *versus* C. Brummell, defendant:—Lot No. 102, Stabroek Ward No. 9, in the city of Georgetown.

All persons having any right, title, interest or claim in and to the above property, and who may have just grounds to oppose the sale thereof, are hereby required to do so in due form at the Registrar's Office in Georgetown, within fourteen days after the first Saturday's advertisement, setting forth his, her or their reasons of opposition in writing, duly signed by a Barrister-at-Law or Solicitor, and thereafter to proceed according to law. Those inclined to purchase will attend at the time and place beforementioned.

Payment must be made as follows:—One hundred dollars and under, Cash; exceeding $100 the purchaser or purchasers shall, unless they pay the purchase money at the time of sale, forthwith deposit with the Marshal 25 per cent. of the purchase money and shall, if the purchase money does not exceed the sum of $500, pay the balance by three equal instalments, from the day of sale, with interest at the rate of six per cent. per annum at the expiration of one, two and three months, respectively, and if the purchase money exceeds the sum of $500, he shall pay such balance with such interest by three equal instalments at the expiration of two, four and six months, respectively.

In the event of the purchaser making any default in payment of any of the instalments, the amount of the deposit shall be forfeited; and the property may, after being re-advertised, be put up for sale at auction and sold.

Registrar's Office of British Guiana, Georgetown, Demerary, this 20th day of January, 1911.

L. C. DALTON,
Registrar.

Counties of Demerary and Essequebo.

[SECOND PUBLICATION.]

PURSUANT to writ of execution in the matter following:—

I, the undersigned Registrar of British Guiana, or my lawful deputy, will expose for sale to the highest bidder, in presence of a Sworn Clerk, or Assistant Sworn Clerk, at the Victoria Law Courts, in the city of Georgetown, on Monday, the 30th day of January, 1911, at 12 o'clock, noon:—

In behalf of Francis Gonsalves Lopes, plaintiff *versus* Christina James, widow, defendant:—East half lot 15, situate in New Charlestown, Georgetown, in the county of Demerara and colony of British Guiana, without the buildings and erections thereon and subject to a lease in favour of F. G. Lopes, Simonette McArthur, Edward Boyea, John Robert Pickett and T. N. Sealy.

All persons having any right, title, interest or claim in and to the above property, and who may have just grounds to oppose the sale thereof, are hereby required to do so in due form at the Registrar's Office in Georgetown, within fourteen days after the first Saturday's advertisement, setting forth his, her or their reason of opposition in writing, duly signed by a Barrister-at-Law or Solicitor, and thereafter to proceed according to law. Those inclined to purchase will attend at the time and place beforementioned.

Payment must be made as follows:—One hundred dollars and under, Cash; exceeding $100—the purchaser or purchasers shall, unless they pay the purchase money at the time of sale forthwith deposit with the Marshal 25 per cent. of the purchase money, and shall, if the purchase money does not exceed the sum of $500, pay the balance by three equal instalments, from the day of sale, with interest at the rate of 6 per cent. per annum, at the expiration of one, two and three

Digitized by Google

months, respectively, and if the purchase money exceeds the sum of $500, he shall pay such balance with such interest by three equal instalments at the expiration of two, four and six months, respectively.

In the event of the purchaser making any default in payment of any of the instalments, the amount of the deposit shall be forfeited and the property may, after being re-advertised, be put up for sale at auction and sold.

Registrar's Office of British Guiana, Georgetown, Demerary, this 13th day of January, 1911.

L. C. DALTON,
Registrar.

[SECOND PUBLICATION.]

PURSUANT to writ of execution in the matter following:—

I, the undersigned Registrar of British Guiana, or my lawful deputy, will expose for sale to the highest bidder, in presence of a Sworn Clerk or Assistant Sworn Clerk, at the Victoria Law Courts, in the city of Georgetown, on Monday, the 30th day of January, 1911, at 12 o'clock, noon:—

In behalf of the British Guiana Building Society, Limited, of lots Nos. 1, 2 and 3, High Street, Georgetown, plaintiff *versus* the proprietor or proprietors, representative or representatives of lot number 7, Vreed-en-Hoop, west bank, Demerara river, defendant:—An undivided half, part or share of and in lot number 7 (seven), part of the Plantation or estate called Vreed-en-Hoop, *cum annexis*, situate on the west bank of the river Demerary, in the county of Demerary, in the colony of British Guiana, said lot number 7 (seven), being laid down and defined on a plan made by the Sworn Land Surveyor E. Chalmers, dated 9th July, 1898, and deposited in the Registrar's Office of British Guiana on the 12th of January, 1900, and an undivided half part or share of in and all the buildings and erections thereon, as per inventory.

All persons having any right, title, interest or claim in and to the above property, and who may have just grounds to oppose the sale thereof, are hereby required to do so in due form at the Registrar's Office in Georgetown, Demerara, within fourteen days after the first Saturday's advertisement, setting forth his, her or their reasons of opposition in writing, duly signed by a Barrister-at-Law or Solicitor, and thereafter to proceed according to law. Those inclined to purchase will attend at the time and place beforementioned.

Payment must be made as follows:—One hundred dollars and under, Cash; exceeding $100—the purchaser or purchasers shall, unless they pay the purchase money at the time of sale, forthwith deposit with the Marshal 25 per cent. of the purchase money and shall, if the purchase money does not exceed the sum of $500, pay the balance by three equal instalments, from the day of sale, with interest at the rate of six per cent. per annum at the expiration of one, two and three months, respectively, and if the purchase money exceeds the sum of $500, he shall pay such balance with such interest by three equal instalments at the expiration of two, four and six months, respectively.

In the event of the purchaser making any default in payment of any of the instalments, the amount of the deposit shall be forfeited and the property may, after being re-advertised, be put up for sale at auction and sold.

Registrar's Office of British Guiana, Georgetown, Demerary, this 13th day of January, 1911.

L. C. DALTON,
Registrar.

[SECOND PUBLICATION.]

PURSUANT to writ of execution in the matter following:—

I, the undersigned Registrar of British Guiana, or my lawful deputy, will expose for sale to the highest bidder, in presence of a Sworn Clerk or Assistant Sworn Clerk, at the Victoria Law Courts, in the city of Georgetown, on Monday, the 30th day of January, 1911, at 12 o'clock, noon:—

In behalf of Smith Brothers and Company, Limited, incorporated in this Colony under the Companies Ordinance, 1898, whose registered address is at lots 25 and 26, Water Street, Georgetown, plaintiff, *versus* Kurreembocus, defendant:—All and singular the buildings, erections, engines, plant, machinery, gear, tools, utensils, implements, fittings, fixtures, vats, appliances and appurtenances used as a rice mill, now erected and being upon a piece of land measuring 33 (thirty-three) by 30 (thirty) roods known as and called Woodside, situate at Amsterdam Village, Leguan, in the county of Essequebo and colony of British Guiana, the said piece of land being laid down and defined on a diagram of the front lands of Amsterdam Village, Leguan, by D. J. Smith, Sworn Land Surveyor, dated the 19th day of April, 1845, together with the right, title and interest of the said defendant in to and under a certain agreement of lease entered into on the 23rd day of September, 1909, between Mary Williams, widow, of Plantation La Bagatelle, Leguan, and the said defendant, the said lease having been duly deposited in the Registrar's Office of British Guiana on the 30th day of November, 1909, as per inventory.

All persons having any right, title, interest or claim in and to the above property, and who may have just grounds to oppose the sale thereof, are hereby required to do so in due form at the Registrar's Office in Georgetown, Demerary, within fourteen days after the first Saturday's advertisement, setting forth his, her or their reasons of opposition in writing, duly signed by a Barrister-at-Law or Solicitor, and thereafter to proceed according to law. Those inclined to purchase will attend at the time and place beforementioned.

Payment must be made as follows:—One hundred dollars and under, Cash; exceeding $100 the purchaser or purchasers shall, unless they pay the purchase money at the time of sale, forthwith deposit with the Marshal 25 per cent. of the purchase money and shall, if the purchase money does not exceed the sum of $500, pay the balance by three equal instalments, from the day of sale, with interest at the rate of six per cent. per annum at the expiration of one, two and three months, respectively, and if the purchase money exceeds the sum of $500, he shall pay such balance with such interest by three equal instalments at the expiration of two, four and six months, respectively.

In the event of the purchaser making any default in payment of any of the instalments, the amount of the deposit shall be forfeited; and the property may, after being re-advertised, be put up for sale at auction and sold.

Registrar's Office of British Guiana, Georgetown, Demerary, this 13th day of January, 1911.

L. C. DALTON,
Registrar.

[SECOND PUBLICATION.]

PURSUANT to writ of execution in the matter following:—

I, the undersigned Registrar of British Guiana, or my lawful deputy, will expose for sale to the highest bidder, in presence of a Sworn Clerk or Assistant Sworn Clerk, at the Victoria Law Courts, in the city of Georgetown, on Monday, the 30th day of January, 1911, at 12 o'clock, noon:—

In behalf of George Yearwood, plaintiff, *versus* James E. Bishop, defendant:—West half of lots numbers 143 and 144 (one hundred and forty-three and one hundred and forty-four), part of that portion of Plantation Kitty, situate on the east sea coast of the county of Demerary and colony of British Guiana, known as the village of Alexanderville, which said lot is laid down and defined on a diagram of an extension of the village of Alexanderville, being a portion of Plantation Kitty, made by John Peter Prass, Sworn Land Surveyor, dated 24th March, 1888, and deposited in the Registrar's Office of British Guiana on the 24th November, 1888, with all the buildings and erections on said W½ lot 143, and save and except the building on said W½ lot 144, which is held on lease.

All persons having any right, title, interest or claim in and to any of the above properties, and who may have just grounds to oppose the sale thereof, are hereby required to do so in due form of law at the Registrar's Office in Georgetown, within fourteen days after the first Saturday's advertisement, setting forth his, her or their reasons of opposition in writing, duly signed by a Barrister-at-Law or Solicitor, and thereafter to proceed according to law. Those inclined to purchase will attend at the time and place beforementioned.

Payment must be made as follows:—One hundred dollars and under, Cash; exceeding $100—the purchaser or purchasers shall, unless they pay the purchase money at the time of sale, forthwith deposit with the Marshal 25 per cent. of the purchase money and shall, if the purchase money does not exceed the sum of $500, pay the balance by three equal instalments, from the day of sale, with interest at the rate of six per cent. per annum, at the expiration of one, two and three months, respectively, and if the purchase money exceeds the sum of $500, he shall pay such balance with such interest by three equal instalments at the expiration of two, four and six months, respectively.

In the event of the purchaser making any default in payment of any of the instalments, the amount of the deposit shall be forfeited and the property may, after being re-advertized, be put up for sale at auction and sold.

Registrar's Office of British Guiana, Georgetown, Demerary, this 13th day of January, 1911.

L. C. DALTON,
Registrar.

Digitized by Google

[SECOND PUBLICATION.]

PURSUANT to writs of execution in the matters following:—

I, the undersigned Registrar of British Guiana, or my lawful deputy, will expose for sale to the highest bidder, in presence of a Sworn Clerk or Assistant Sworn Clerk, at the Victoria Law Courts, in the city of Georgetown, on Monday, the 30th day of January, 1911, at 12 o'clock, noon:—

Firstly. In behalf of the Chairman of the Local Authority of the Lodge Village District *versus* the proprietor of S½ of W½ lot No. 13, north side, Lodge, in the Lodge Village District:—South half of west half lot number 13, north side, Lodge, in the Lodge Village District, in the county of Demerary, and colony of British Guiana, with the building thereon, appraised as the property of Ada C. Forbes.

Secondly. In behalf of the Chairman of the Local Authority of the Lodge Village District *versus* the proprietor of W½ lot No. 28, south side, Lodge, in the Lodge Village District:—West half lot number 28, south side, Lodge, in the Lodge Village District, in the county of Demerary, and colony of British Guiana, no building ther on, appraised as the property of heirs of A. France.

All persons having any right, title, interest or claim in and to any of the above properties, and who may have just grounds to oppose the sale thereof, are hereby required to do so in due form of law at the Registrar's Office in Georgetown, within fourteen days after the first Saturday's advertisement, setting forth his, her, or their reasons of opposition in writing duly signed by a Barrister-at-Law or Solicitor, and thereafter to proceed according to law. Those inclined to purchase will attend at the time and place beforementioned.

Terms of Sale—$100 and under, Cash; above that sum, one month's credit with interest from the day of sale.

Registrar's Office of British Guiana, Georgetown, Demerary, this 13th day of January, 1911.

L. C. DALTON,
Registrar.

[SECOND PUBLICATION.]

PURSUANT to an Order granted by His Honour Sir Henry Alleyne Bovell, Kt., Chief Justice of British Guiana, bearing date 24th day of December, 1910, on the petition of Donald A. Peters, an inhabitant of the colony of British Guiana, Plaintiff.

I, the undersigned Registrar of British Guiana, or my lawful deputy, will expose for sale to the highest bidder, in presence of a Sworn Clerk or Assistant Sworn Clerk, at the Victoria Law Courts, in the city of Georgetown, on Monday, the 30th day of January, 1911, at 12 o'clock, noon:—

In behalf of the abovenamed petitioner *versus* A. Reynolds, defendant:—The piece of land measuring 4½ roods in façade with the usual depth situate at Eldorado, West Coast, Berbice, bounded on the east by lands owned by John Lang, on the west by the side-line dam, on the north by the Atlantic Ocean, and on the south by the Abary creek.

All persons having any right, title, interest or claim in and to the above property, and who may have just grounds to oppose the sale thereof, are hereby required to do so in due form at the Registrar's Office in Georgetown, Demerara, within fourteen days after the first Saturday's advertisement, setting forth his, her or their reasons of opposition in writing, duly signed by a Barrister-at-Law or Solicitor, and thereafter to proceed according to law. Those inclined to purchase will attend at the time and place beforementioned.

Payment must be made as follows:—One hundred dollars and under, Cash, exceeding $100—the purchaser or purchasers shall unless they pay the purchase money at the time of sale, forthwith deposit with the Marshal 25 per cent. of the purchase money and shall, if the purchase money does not exceed the sum of $500, pay the balance by three equal instalments, from the day of sale, with interest at the rate of six per cent. per annum, at the expiration of one, two and three months, respectively, and if the purchase money exceeds the sum of $500, he shall pay such balance with such interest by three equal instalments at the expiration of two, four and six months, respectively.

In the event of the purchaser making any default in payment of any of the instalments, the amount of the deposit shall be forfeited and the property may, after being re-advertised, be put up for sale at auction and sold.

Registrar's Office of British Guiana, Georgetown, Demerary, this 13th day of January, 1911.

L. C. DALTON,
Registrar.

[SECOND PUBLICATION.]

PURSUANT to an Order granted by His Honour Sir Henry Alleyne Bovell, Knight, Chief Justice of British Guiana, bearing date 15th day of November, 1910, on the petition of Donald Peters, an inhabitant of the colony of British Guiana, Plaintiff.

I, the undersigned Registrar of British Guiana, or my lawful deputy, will expose for sale to the highest bidder, in presence of a Sworn Clerk or Assistant Sworn Clerk, at the Victoria Law Courts, in the city of Georgetown, on Monday, the 30th day of January, 1911, at 12 o'clock, noon:—

In behalf of the abovenamed petitioner *versus* John Granville, defendant:—A certain piece of land measuring 2 roods in façade and situate on the west half of Belladrum, bounded on the east by lands owned by the heirs of Donald Granville, on the west by the lands of Andrew Reynolds, on the north by the public road, and on the south by the Abary creek, the aforesaid piece of land being part and portion of lot No. 18.

All persons having any right, title, interest or claim in and to the above property, and who may have just grounds to oppose the sale thereof, are hereby required to do so in due form at the Registrar's Office in Georgetown, within fourteen days after the first Saturday's advertisement setting forth his, her or their reasons of opposition in writing, duly signed by a Barrister-at-Law or Solicitor, and thereafter to proceed according to law. Those inclined to purchase will attend at the time and place beforementioned.

Payment must be made as follows:—One hundred dollars and under, Cash; exceeding $100—the purchaser or purchasers shall, unless they pay the purchase money at the time of sale, forthwith deposit with the Marshal 25 per cent. of the purchase money, and shall, if the purchase money does not exceed the sum of $500, pay the balance by three equal instalments, from the day of sale, with interest at the rate of six per cent. per annum, at the expiration of one, two and three months, respectively, and if the purchase money exceeds the sum of $500, he shall pay such balance with such interest, by three equal instalments, at the expiration of two, four and six months, respectively.

In the event of the purchaser making any default in payment of any of the instalments, the amount of the deposit shall be forfeited, and the property may after being re-advertised, be put up for sale at auction and sold.

Registrar's Office of British Guiana, Georgetown, Demerary, this 13th day of January, 1911.

L. C. DALTON,
Registrar.

Counties of Demerary and Essequebo.

[THIRD PUBLICATION.]

PURSUANT to writs of execution in the matters following:—

I, the undersigned Registrar of British Guiana, or my lawful deputy, will expose for sale to the highest bidder, in presence of a Sworn Clerk, or Assistant Sworn Clerk, at the Victoria Law Courts, in the city of Georgetown, on Monday, the 23rd day of January, 1911, at 12 o'clock, noon:—

Firstly. In behalf of the Chairman of the Local Authority of the Golden Grove and Nabaclis Village District *versus* the proprietor of N½ of W½ lot No. 38, section C; and all the right, title and interest in and to lot No. 6, section E; S½ of S½ lot No. 93, section F; Nabaclis, during the continuance of the Licence of Occupancy No. 367, dated 17th July, 1889, and granted to the proprietors of Plantation Nabaclis in section C, Nabaclis, ¼ share in the Golden Grove and Nabaclis Village District:—North half of west half lot number 38, section C; and all the right, title and interest in and to lot number 6, section E; south half of south half lot number 93, section F, Nabaclis, during the continuance of the Licence of Occupancy No. 367, dated 17th July, 1889, and granted to the proprietors of Plantation Nabaclis, in section C, Nabaclis, ¼ share in the Golden Grove and Nabaclis Village District, in the county of Demerary, and colony of British Guiana, no building thereon, appraised as the property of A. Moor and J. Henry.

Secondly. In behalf of the Chairman of the Local Authority of the Golden Grove and Nabaclis Village District *versus* the proprietor of W½ of E½ lot No. 44, section B; N½ of S½ lot No. 59, section C; E½ lot No. 32, section D; and all right, title and interest in and to E½ lot No. 52, section E, E½ lot No. 111, section F, Nabaclis, during the continuance of the Licence of Occupancy No. 367, dated 17th July, 1889, and granted to the proprietors of Plantation Nabaclis, in section B, Nabaclis, ¼ share in the Golden Grove and Nabaclis Village District:—West half of

Digitized by Google

east half lot number 44, section B; north half of south half lot number 59, section C; east half lot number 32, section D; and all right, title and interest in and to east half lot number 52, section E; east half lot number 111, section F, Nabaclis, during the continuance of the Licence of Occupanoy No. 367, dated 17th July, 1889, and granted to the proprietors of Plantation Nabaclis, in section B, Nabaclis, ½ share in the Golden Grove and Nabaclis Village District, in the county of Demerary, and colony of British Guiana, no building thereon, appraised as the property of P. George and E. Carter.

Thirdly. In behalf of the Chairman of the Local Authority of the Golden Grove and Nabaclis Village District *versus* the proprietors of E¾ lot No. 45, section A; W¾ lot No. 97, section A; E¾ lot No. 49, section B; S¾ lot No. 21, section D; west side and all the right, title and interest in and to N¾ lot No. 8, east side, S¾ lot No. 22, west side, N¼ lot No. 21, section F; east side, S¼ lot No. 14, section G, east side, N¾ lot No. 47, section G, west side, Golden Grove, during the continuance of the Licence of Occupancy No. 1866, dated 1st April, 1899, and granted to the Chairman and Village Council of Golden Grove and Nabaclis, in E¼ lot No. 45 section A, Golden Grove, ¼ share in the Golden Grove and Nabaclis Village District:—East three-quarters lot number 45, section A; west three-quarters lot number 97, section A, east three-quarter lot number 49, section B; south three-quarters lot number 21, section D, west side, and all right, title and interest in and to north three quarter lot number 8, east side, south three-quarter lot number 22, west side, north quarter lot number 21, section F, east side, south three-quarter lot number 14, section G, east side; north three-quarters lot number 47, section G, west side, Golden Grove, during the continuance of the Licence of Occupancy No. 1866, dated 1st April, 1899, and granted to the Chairman and Village Council of Golden Grove and Nabaclis, in east quarter lot number 45, section A, Golden Grove, ¼ share in the Golden Grove and Nabaclis Village District, in the county of Demerary, and colony of British Guiana, no building thereon, appraised as the property of Minnis Williams.

Fourthly. In behalf of the Chairman of the Local Authority of the Golden Grove and Nabaclis Village District *versus* the proprietor of E½ lot No. 53, section A; E½ lot No. 50, section B, and all right, title and interest in and to N½ lot No. 29, section F, east side; S½ lot No. 4, section F, west side; S½ lot No. 43, section G, west side, Golden Grove, during the continuance of the Licence of Occupancy No. No. 1866, dated 1st April, 1899, and granted to the Chairman and Village Council of the Village of Golden Grove and Nabaclis in section A, Golden Grove, ½ share in the Golden Grove and Nabaclis Village District:—East half lot number 53, section A; east half lot number 50, section B; and all right, title and interest in and to north half lot number 29, section F, east side; south half lot number 4, section F, west side; south half lot number 43, section G, west side, Golden Grove, during the continuance of the Licence of Occupancy No. 1886, dated 1st April, 1899, and granted to the Chairman and Village Council of the Village of Golden Grove and Nabaclis, in section A, Golden Grove, ½ share in the Golden Grove and Nabaclis Village District, in the county of Demerary, and colony of British Guiana, no building thereon, appraised as the property of Robert Kendall.

Fifthly. In behalf of the Chairman of the Local Authority of the Golden Grove and Nabaclis Village District *versus* the proprietor of S½ lot No. 54, section B; S½ lot No. 3, section C; E½ lot No. 18, section D; and all right, title and interest in and to S½ lot number 63, section E; E½ lot No. 125, section F; W½ lot No. 18, section G, Nabaclis, during the continunce of Licence of Occupancy No. 367, dated 17th July, 1889, and granted to the proprietors of Plantation Nabaclis, ½ share in the Golden Grove and Nabaclis Village District:—South half lot number 54, section B; south half lot number 3, section C; east half lot number 18, section D; and all right, title and interest in and to south half lot number 63, section E; east half lot number 125, section F; west half lot number 18, section G, Nabaclis, during the continuance of the Licence of Occupancy No. 367, dated 17th July, 1889, and granted to the proprietors of Plantation Nabaclis, ½ share in the Golden Grove and Nabaclis Village District, in the county of Demerary, and colony of British Guiana, no building thereon, appraised as the property of Henry Jack.

Sixthly. In behalf of the Chairman of the Local Authority of the Arthurville and Fredericksburg Country District *versus* the proprietor of lot No. 6, Fredericksburg, in the Arthurville and Fredericksburg Country District:—Lot number 6, Fredericksburg, in the Arthurville and Fredericksburg, Country District, in the county of Essequebo, and colony of British Guiana, no building thereon, appraised as the property of William Tulloch.

Seventhly. In behalf of the Chairman of the Local Authority of the Arthurville and Fredericksburg Country District *versus* the proprietor of E½ lot No. 17, Fredericksburg, in the Arthurville and Fredericksburg Country District:—East half of lot number 17, Fredericksburg, in the Arthurville and Fredericksburg Country District, in the county of Essequebo, and colony of British Guiana, no building thereon, appraised as the property of Harris.

Eighthly. In behalf of the Chairman of the Local Authority of the Arthurville and Fredericksburg Country District *versus* the proprietor of W½ of lot No. 17, Fredericksburg, in the Arthurville and Fredericksburg Country District:—West half of lot number 17, Fredericksburg, in the Arthurville and Fredericksburg Country District, in the connty of Essequebo, and colony of British Guiana, no building thereon, appraised as the property of Noddier.

Ninthly. In behalf of the Chairman of the Local Authority of the Arthurville and Fredericksburg Country District *versus* the proprietor of lot No. 24, section B, Fredericksburg, in the Arthurville and Fredericksburg Country District:—Lot number 24, section B, Fredericksburg, in the Arthurville and Fredericksburg Country District, in the county of Demerary, and colony of British Guiana, no building thereon, appraised as the property of W. Mitchell.

All persons having any right, title, interest or claim in and to any of the above properties, and who may have just grounds to oppose the sale thereof, are hereby required to do so in due form at the Registrar's Office in Georgetown within fourteen days after the first Saturday's advertisement, setting forth his, her or their reasons of opposition in writing, duly signed by a Barrister-at-Law or Solicitor, and thereafter to proceed according to law. Those inclined to purchase will attend at the time and place beforementioned.

Terms of Sale:—$100, and under, Cash: above that sum, one month's credit with interest from the day of sale.

Registrar's Office of British Guiana, Georgetown, Demerary, this 6th day of January, 1911.

L. C. DALTON,
Registrar.

[THIRD PUBLICATION.]

PURSUANT to writ of execution in the matter following:—

I, the undersigned Registrar of British Guiana, or my lawful deputy, will expose for sale to the highest bidder, in the presence of a Sworn Clerk or Assistant Sworn Clerk, at the Victoria Law Courts, in the city of Georgetown, on Monday, the 23rd day of January, 1911, at 12 o'clock, noon:—

In behalf of the Receiver General, acting under the authority of the Vlissengen Ordinance, 1876, *versus* the proprietor or proprietors of lot No. 168, situate in Lacytown District, in the city of Georgetown, in the county of Demerary and colony of British Guiana:—Lot number 168, (one hundred and sixty-eight), in that part of Georgetown called Lacytown, as laid down and defined on the plan of the Town Districts, situate on the lands of the Vlissengen Estate, made by the Sworn Land Surveyor Luke M. Hill, dated 17th June, 1879, and deposited in the Registrar's Office of the counties of Demerary and Essequebo on the first of November, 1879, said plan having been approved of by the Governor and Court of Policy on the 22nd of September, 1879, and deposited in the Registrar's Office aforesaid in pursuance of the provisions of section sixty-five of Ordinance No. 8 of the year 1876, said lot No. 168, being subject to the lien of the Commissioners of Vlissengen, with the buildings and erections thereon, as per inventory.

All persons having any right, title, interest or claim in and to the above property, and who may have just grounds to oppose the sale thereof, are hereby required to do so in due form of law at the Registrar's Office in Georgetown, within fourteen days after the first Saturday's advertisement, setting forth his, her, or their reasons of opposition in writing duly signed by a Barrister-at-Law or Solicitor, and thereafter to proceed according to law. Those inclined to purchase will attend at the time and place beforementioned.

Terms of Sale:—$100 and under, Cash; above that sum one month's credit with interest from the day of sale.

Registrar's Office of British Guiana, Georgetown, Demerary, this 6th day of January, 1911.

L. C. DALTON,
Registrar.

[THIRD PUBLICATION.]

PURSUANT to an Order granted by His Honour Sir Henry Alleyne Bovell, Kt., Chief Justice of British Guiana, bearing date 21st day of December,

Digitized by Google

1910, on the petition of G. A. Blunt, an inhabitant of the colony aforesaid, Plaintiff.

I, the undersigned Registrar of British Guiana, or my lawful deputy, will expose for sale to the highest bidder, in presence of a Sworn Clerk or Assistant Sworn Clerk, at the Victoria Law Courts, in the city of Georgetown, on Monday, the 23rd day of January, 1911, at 12 o'clock, noon :—

In behalf of the abovenamed petitioner *versus* Jeremiah Langevine and Mary Langevine, Defendants :—The west half of north half of lot number 4 or 36, Charlestown, Georgetown, Demerara, without the buildings and erections thereon and subject to certain leases in favour of Best and W. Cole.

All persons having any right, title, interest or claim in and to the above property, and who may have just grounds to oppose the sale thereof, are hereby required to do so in due form at the Registrar's Office in Georgetown, within fourteen days after the first Saturday's advertisement, setting forth his, her or their reasons of opposition in writing, duly signed by a Barrister-at-Law or Solicitor, and thereafter to proceed according to law. Those inclined to purchase will attend at the time and place beforementioned.

Payment must be made as follows:—One hundred dollars and under, Cash; exceeding $100—the purchaser or purchasers shall, unless they pay the purchase money at the time of sale, forthwith deposit with the Marshal 25 per cent. of the purchase money and shall, if the purchase money does not exceed the sum of $500, pay the balance by three equal instalments, from the day of sale, with interest at the rate of six per cent. per annum, at the expiration of one, two and three months, respectively, and if the purchase money exceeds the sum of $500, he shall pay such balance with such interest by three equal instalments at the expiration of two, four and six months, respectively.

In the event of the purchaser making any default in payment of any of the instalments, the amount of the deposit shall be forfeited and the property may, after being re-advertised, be put up for sale at auction and sold.

Registrar's Office of British Guiana, Georgetown, Demerary, this 6th day of January, 1911.

L. C. DALTON,
Registrar.

[THIRD PUBLICATION.]

PURSUANT to writ of execution in the matter following :—

I, the undersigned Registrar of British Guiana, or my lawful deputy, will expose for sale to the highest bidder, in presence of a Sworn Clerk or Assistant Sworn Clerk, at the Victoria Law Courts, in the city of Georgetown, on Monday, the 23rd day of January, 1911, at 12 o'clock, noon :—

In behalf of The British Guiana Mutual Fire Insurance Company, Limited, of lots numbers 27, 28 and 29, corner of Robb and Hincks Streets, Georgetown, plaintiffs *versus* the proprietor or proprietors of lot number 187, in that part of Georgetown called Bourda, Defendant :—Lot number 187 (one hundred and eighty-seven), in that part of Georgetown called Bourda, as laid down and defined on the plan of the Town Districts, situated on the lands of the Vlissengen estate made by the Sworn Land Surveyor Luke M. Hill, dated 17th June, 1879, and deposited in the Registrar's Office of the counties of Demerary and Essequebo on the 1st of November, 1879, said plan having been approved of by the Governor and Court of Policy on the 22nd of September, 1879, and deposited in the Registrar's Office aforesaid in pursuance of the provisions of section 64 of Ordinance No. 2 of the year 1876, and on all the buildings and erections thereon.

All persons having any right, title, interest or claim in and to the above property, and who may have just grounds to oppose the sale thereof, are hereby required to do so in due form at the Registrar's Office in Georgetown, within fourteen days after the first Saturday's advertisement, setting forth his, her or their reasons of opposition in writing, duly signed by a Barrister-at-Law or Solicitor, and thereafter to proceed according to law. Those inclined to purchase will attend at the time and place beforementioned.

Payment must be made as follows:—One hundred dollars and under, Cash; exceeding $100 the purchaser or purchasers shall, unless they pay the purchase money at the time of the sale, forthwith deposit with the Marshal 25 per cent. of the purchase money and shall, if the purchase money does not exceed the sum of $500, pay the balance by three equal instalments from the day of sale, with interest at the rate of six per cent. per annum at the expiration of one, two and three months, respectively, and if the purchase money exceeds the sum of $500, he shall pay such balance with such interest by three equal instalments at the expiration of two, four and six months, respectively.

In the event of the purchaser making any default in payment of any of the instalments, the amount of the deposit shall be forfeited and the property may, after being re-advertised, be put up for sale at auction and sold.

Registrar's Office of British Guiana, Georgetown, Demerary, this 6th day of January, 1911.

L. C. DALTON,
Registrar.

County of Berbice.

[SECOND PUBLICATION.]

PURSUANT to an Order granted by His Honour Sir Henry Alleyne Bovell, Knight, Chief Justice of British Guiana, bearing date 25th November, 1910, on the petition of Sreekissoon, a free East Indian immigrant of Corentyne, county of Berbice, plaintiff.

I, the undersigned Registrar of British Guiana, or my lawful deputy, will expose for sale to the highest bidder, in presence of a Sworn Clerk or Assistant Sworn Clerk, at the Court House in New Amsterdam, Berbice, on Thursday, the 2nd day of February, 1911, at 12 o'clock, noon :—

In behalf of the abovenamed petitioner *versus* Jaipersaud, defendant :—The northern half of lot number 3, situate west of the public road, measuring two and a half roods in façade by seventy-three roods in depth, part of the front lands of Plantation number 79, situate on the west bank on the Corentyne River, the said lot number 3 being laid down and defined in a diagram made by William Downer, Sworn Land Surveyor, dated May, 1843, and May, 1844, deposited in the Registrar's Office, Berbice, without the buildings thereon.

All persons having any right, title, interest or claim in and to the above property, and who may have just grounds to oppose the sale thereof, are hereby required to do so in due form at the Registrar's Office in New Amsterdam, Berbice, within fourteen days after the first Saturday's advertisement, setting forth his, her or their reasons of opposition in writing, duly signed by a Barrister-at-Law or Solicitor, and thereafter to proceed according to law. Those inclined to purchase will attend at the time and place beforementioned provided with the securities required by law whose names must be tendered for approval before the day of sale.

Payment must be made as follows:—One hundred dollars and under, Cash; exceeding $100, the purchaser or purchasers shall, unless they pay the purchase money at the time of the sale, forthwith deposit with the Marshal 25 per cent. of the purchase money, and shall, if the purchase money does not exceed the sum of $500, pay the balance by three equal instalments, from the day of sale, with interest at the rate of six per cent. per annum at the expiration of one, two, and three months, respectively, and if the purchase money exceeds the sum of $500, he shall pay such balance with such interest by three equal instalments at the expiration of two, four, and six months, respectively.

In the event of the purchaser making any default in payment of any of the instalments, the amount of the deposit shall be forfeited, and the property may, after being re-advertised, be put up for sale at auction and sold.

Registrar's Office of British Guiana, New Amsterdam, Berbice, this 13th day of January, 1911.

L. C. DALTON,
Registrar.

[SECOND PUBLICATION.]

PURSUANT to an Order granted by His Honour Sir Henry Alleyne Bovell, Knight, Chief Justice of British Guiana, bearing date 29th November, 1910, on the petition of Manoel Rodrigues Lopes and Joaquim Casimiro Fernandes, carrying on business in co-partnership at Springlands, county of Berbice, and colony of British Guiana, under the name, style and firm of Lopes and Fernandes.—Plaintiffs.

I, the undersigned Registrar of British Guiana, or my lawful deputy, will expose for sale to the highest bidder, in presence of a Sworn Clerk or Assistant Sworn Clerk, at the Court House in New Amsterdam, Berbice, on Thursday, the 2nd day of February, 1911, at 12 o'clock, noon :—

In behalf of the abovenamed petitioners *versus* Seelall defendant :—The western half of lot 41, part of number 68 Village, also called Carnavon, situate on the Corentyne Coast, county of Berbice and colony of British Guiana, the said lot 41 being laid down and defined on a diagram made by John Peter Prass, Sworn Land Surveyor, dated 30th August, 1880, and

Digitized by Google

deposited in the Registrar's Office of Berbice on 20th September, 1880.

All persons having any right, title, interest or claim in and to the above property, and who may have just grounds to oppose the sale thereof, are hereby required to do so in due form at the Registrar's Office in New Amsterdam, Berbice, within fourteen days after the first Saturday's advertisement, setting forth his, her or their reasons of opposition in writing, duly signed by a Barrister-at-Law or Solicitor, and thereafter to proceed according to law. Those inclined to purchase will attend at the time and place beforementioned.

Payment must be made as follows:—One hundred dollars and under, Cash; exceeding $100—the purchaser or purchasers shall, unless they pay the purchase money at the time of sale, forthwith deposit with the Marshal 25 per cent. of the purchase money, and shall, if the purchase does not exceed the sum of $500, pay the balance by three equal instalments, from the day of sale, with interest at the rate of six per cent. per annum, at the expiration of one, two and three months, respectively, and if the purchase money exceeds the sum of $500, he shall pay such balance with such interest by three equal instalments at the expiration of two, four and six months, respectively.

In the event of the purchaser making any default in payment of any of the instalments, the amount of the deposit shall be forfeited and the property may, after being re-advertised, be put up for sale at auction and sold.

Registrar's Office of British Guiana, New Amsterdam, Berbice, this 13th day of January, 1911.

L. C. DALTON,
Registrar.

County of Berbice.

[THIRD PUBLICATION.]

PURSUANT to writs of execution in the matters following:—

I, the undersigned Registrar of British Guiana, or my lawful deputy, will expose for sale to the highest bidder, in presence of a Sworn Clerk or Assistant Sworn Clerk, at the Court House in New Amsterdam, Berbice, on Thursday, the 26th day of January, 1911, at 12 o'clock, noon:—

Firstly. In behalf of the Chairman of the Local Authority for the Whim Country District *versus* the proprietor of house lot No. 68 (sixty-eight), and cultivation lot number 48 (forty-eight), east half section A:—House lot number 68 (sixty-eight), and cultivation lot number 48 (forty-eight) east half section A, in the Whim Country District, in the county of Berbice and colony of British Guiana, with the building thereon, appraised as the property of Kanhai.

Secondly. In behalf of the Chairman of the Local Authority for the Whim Country District *versus* the proprietor of house lot No. 98 (ninety-eight), and cultivation lot number 32 (thirty-two), west half section B:—House lot number 98 (ninety-eight), and cultivation lot number 32 (thirty-two), west half section B, in the Whim Country District, in the county of Berbice and colony of British Guiana, with the building thereon, appraised as the property of Reeha.

Thirdly. In behalf of the Chairman of the Local Authority for the Whim Country District *versus* the proprietor of house lot number 114 (one hundred and fourteen), and cultivation lot number 8 (eight), east half section B:—House lot number 114 (one hundred and fourteen), and cultivation lot number 8 (eight), east half section B, in the Whim Country District, in the county of Berbice and colony of British Guiana, with the building thereon, appraised as the property of Soomati.

Fourthly. In behalf of the Chairman of the Local Authority for the Whim Country District *versus* the proprietor of house lot number 122 (one hundred and twenty-two), and cultivation lot number 106 (one hundred and six), east half section B:—House lot number 122 (one hundred and twenty-two), and cultivation lot number 106 (one hundred and six), east half section B, in the Whim Country District, in the county of Berbice and colony of British Guiana, with the building thereon, appraised as the property of

Fifthly. In behalf of the Chairman of the Local Authority for the Whim Country District *versus* the proprietor of house lot number 128 (one hundred and twenty-eight), and cultivation lot number 92 (ninety-two), east half section A:—House lot number 128 (one hundred and twenty-eight), and cultivation lot number 92 (ninety-two), east half section A, in the Whim Country District, in the county of Berbice and colony of British Guiana, with the building thereon, appraised as the property of Koylie.

Sixthly. In behalf of the Chairman of the Local Authority for the Whim Country District *versus* the proprietor of house lot number 129 (one hundred and twenty-nine), and cultivation lot number 94 (ninety-four), east half section A:—House lot number 129 (one hundred and twenty-nine), and cultivation lot number 94 (ninety-four), east half section A, in the Whim Country District, in the county of Berbice and colony of British Guiana, with the building thereon, appraised as the property of Mary.

Seventhly. In behalf of the Chairman of the Local Authority for the Whim Country District *versus* the proprietor of house lot number 130 (one hundred and thirty), and cultivation lot number 95 (ninety-five), east half section A:—House lot number 130 (one hundred and thirty), and cultivation lot number 95 ninety-five), east half section A, in the Whim Country District, in the county of Berbice and colony of British Guiana, with the building thereon, appraised as the property of Theresa.

Eighthly. In behalf of the Chairman of the Local Authority for the Whim Country District *versus* the proprietor of house lot number 131 (one hundred and thirty-one), and cultivation lot number 96 (ninety-six), east half section A:—House lot number 131 (one hundred and thirty-one), and cultivation lot number 96 (ninety-six), east half section A, in the Whim Country District, in the county of Berbice and colony of British Guiana, with the building thereon, appraised as the property of Sophia.

Ninthly. In behalf of the Chairman of the Local Authority for the Whim Country District *versus* the proprietor of house lot number 133 (one hundred and thirty-three), and cultivation lot number 93 (ninety-three), east half section A:—House lot number 133 (one hundred and thirty-three), and cultivation lot number 93 (ninety-three), east half section A, in the Whim Country District, in the county of Berbice and colony of British Guiana, with the building thereon, appraised as the property of Bhownauth.

Tenthly. In behalf of the Chairman of the Local Authority for the Whim Country District *versus* the proprietor of house lot number 138 (one hundred and thirty-eight) and cultivation lot number 105 (one hundred and five), east half section B:—House lot number 138 (one hundred and thirty-eight) and cultivation lot number 105 (one hundred and five), east half section B, in the Whim Country District, in the county of Berbice and colony of British Guiana, with the building thereon, appraised as the property of Rajkoomar.

Eleventhly. In behalf of the Chairman of the Local Authority for the Whim Country District *versus* the proprietor of house lot number 151 (one hundred and fifty-one) and cultivation lot number 92 (ninety-two), west half section A:—House lot number 151 (one hundred and fifty-one) and cultivation lot number 92 (ninety-two), west half section A, in the Whim Country District, in the county of Berbice and colony of British Guiana, with the building thereon, appraised as the property of Ramkissoon.

Twelfthly. In behalf of the Chairman of the Local Authority for the Whim Country District *versus* the proprietor of house lot number 193 (one hundred and ninety-three) and cultivation lot number 50 (fifty), west half section B:—House lot number 193 (one hundred and ninety-three) and cultivation lot number 50 (fifty), west half section B, in the Whim Country District, in the county of Berbice and colony of British Guiana, with the building thereon, appraised as the property of Luckputteah.

Thirteenthly. In behalf of the Chairman of the Local Authority for the Whim Country District *versus* the proprietor of house lot number 214 (two hundred and fourteen) and cultivation lot number 13 (thirteen), east half section B:—House lot number 214 (two hundred and fourteen) and cultivation lot number 13 (thirteen), east half section B, in the Whim Country District, in the county of Berbice and colony of British Guiana, with the building thereon, appraised as the property of Sagarie.

All persons having any right, title, interest or claim in and to any of the above properties, and who may have just grounds to oppose the sale thereof, are hereby required to do so in due form at the Registrar's Office in New Amsterdam, Berbice, within fourteen days after the first Saturday's advertisement, setting forth his, her or their reasons of opposition in writing, duly signed by a Barrister-at-Law or Solicitor, and thereafter to proceed according to law. Those inclined to purchase will attend at the time and place beforementioned.

Terms of Sale:—$100 and under, Cash, above that sum, one month's credit with interest from the day of sale.

Registrar's Office of British Guiana, New Amsterdam, Berbice, this 6th day of January, 1911.

L. C. DALTON,
Registrar.

Digitized by Google

Registrar's Notices.

REGISTRAR'S OFFICE,
British Guiana,
31st December, 1910.

In the matter of the application by William Stuart Cameron, of Broomknowe, Waterloo Street, in the city of Georgetown, Solicitor, as attorney of Louis Lumiere, of 262, Cours Gambetta, Lyons, France, Manufacturer, for a patent for his invention for "Improvements in accoustical instruments such as telephones, microphones, stethoscopes, talking machines, musical instruments, and in general any instruments used for the reception and translation of sounds."

I DO hereby intimate to all to whom it may concern that on the 30th December, 1910, I accepted a complete specification of the said invention by the said applicant the said William Stuart Cameron, and that any person may, within two months from the date of this advertisement of my acceptance of the said complete specification, give notice in writing at the Registrar's Office aforesaid, of opposition to the grant of the said patent in terms of section 10 (1) of the Patent's Ordinance, 1902.

L. C. DALTON,
Registrar.

REGISTRAR'S OFFICE,
British Guiana,
14th January, 1911.

In the matter of the application by Vincenzo Del Prato and Cesare Del Prato of Naples (Italy), but temporarily in Buenos Aires, Argentine Republic, Manufacturers, for a patent for their invention for a "Thermo-Chemical and mechanical process for obtaining fibre from textile plants, and removing the gum and bleaching vegetable and animal fibre."

I DO hereby intimate to all to whom it may concern that on the 9th day of January, 1911, I accepted a complete specification of the said invention by the said applicants, the said Vincenzo Del Prato and Cesare Del Prato, and that any person may, within two months from the date of this advertisement of my acceptance of the said complete specification, give notice in writing at the Registrar's Office aforesaid, of opposition to the grant of the said patent in terms of section 10 (1) of the Patent's Ordinance, 1902.

L. C. DALTON,
Registrar.

Official Receiver's Notices.

SALES.

BY the Official Receiver of British Guiana, on the premises, lot 14, Water Street, in the city of Georgetown, at the hour of One o'clock, p.m., on

MONDAY, 30TH JANUARY, 1911.

As Assignee of the property of
SAHIBDEEN, Insolvent.

Firstly. The stock-in-trade of the provision and hardware store lately carried on by the Insolvent on lot 14, Water Street, Georgetown.

Secondly. The book debts due to the said business. The stock list can be inspected at this office where a list of the book debts can also be seen.

Terms of Sale:—Cash; or a credit of one month on an approved Promissory Note, bearing interest at the rate of 6 per cent. per annum, signed by the purchaser and two securities, jointly and severally, to the satisfaction of the Official Receiver.

All persons laying claim to any of the above property may apply to the Court in the prescribed manner.

W. A. PARKER,
Official Receiver,

Dated 13th January, 1911.

BY The Official Receiver of British Guiana, at his Office, Victoria Law Courts, in the City of Georgetown, at the hour of One o'clock, p.m., on

TUESDAY, 31st JANUARY, 1911.

As Assignee of the property of:—
SAHIBDEEN, Insolvent.

Firstly. The north half of the concession or lot number 26 (twenty-six), also known as lot number 66 (sixty-six), situate on the front lands of Plantation Eve Leary, at present called Kingston and known on the chart thereof under number 26 (twenty-six), with all the buildings and erections thereon.

Secondly. Lot number 6 (six), on the eastern half of Plantation Triumph, situate on the east sea coast of the county of Demerary, in the colony of British Guiana, said lot being laid down and defined on a plan of a portion of the said plantation by James A. P. Bowhill, acting Fourth Government Surveyor, dated 8th October, 1895, and deposited in the Registrar's Office on the 22nd October 1895, with the buildings and erections thereon.

Thirdly. The south half of the west half of lot number 18 (eighteen), part of five and one-quarter acres of land part of that part of Plantation Rome and Houston, known as Plantation Houston, situate on the east bank of the river Demerary, in the county of Demerary, in the colony of British Guiana, said lot number 18 (eighteen) being laid down and defined on a diagram of the said five and one-quarter acres of land, by T. G. Wight, Sworn Land Surveyor, dated 28th August, 1873, and deposited in the Registrar's Office of the counties of Demerary and Essequebo on the 10th of May, 1875, without the buildings and erections thereon.

Fourthly. Sundry pieces of household furniture.

Terms of Sale:—Cash.

All persons laying claim to any of the above property, may apply to the Court in the prescribed manner.

W. A. PARKER,
Official Receiver,

Dated 13th January, 1911.

NOTICE.

BRITISH GUIANA.

The Public Trustee Ordinance, 1910.

ESTATE OF GAFFOORUN, FEMALE, DECEASED.

NOTICE is hereby given that on the application of Joao Jose Rodrigues, carrying on business without any partner under the name, style and firm of Rodrigues and Abreu, a creditor, I have undertaken the administration of the Estate of the above-named Gaffoorun, female, No. 39,397, ex *Albanshaw*, 1888, who died at Virginia Village, Mahaica, East Coast, Demerara, on the 24th of November, 1910.

All creditors on the Estate are required to file their claims within three months from the date of the first publication of this notice at my Office in the Victoria Law Courts, Georgetown.

W. A. PARKER,
Official Receiver, and
Public Trustee.

Georgetown, Demerara,
14th December, 1910.

Lands and Mines Notices

Under Crown Lands Regulations.

DEPARTMENT OF LANDS & MINES.
GEORGETOWN, DEMERARA,
[1.] 21st January, 1911.

NOTICE is hereby given, for general information, that the following applications to transfer the undermentioned tracts of Crown Land made under the Crown Lands Regulations, 1910, have been lodged with the Commissioner of Lands and Mines, viz:—

TRANSFERS—PART I.

BY J. BOURKE TO AND IN FAVOUR OF THE ESSEQUIBO RUBBER AND TOBACCO ESTATES, LIMITED.

Balata Collecting Licence No. A 1,289, right bank, Essequibo river, from 16 to 20 miles above King William IV falls.

Balata Collecting Licence No. A 1,290, right bank, Essequibo river, from 20 to 24 miles above King William IV falls.

Balata Collecting Licence No. A 1,291, right bank, Essequibo river, from 24 to 28 miles above King William IV falls.

Balata Collecting Licence No. A 1,292, right bank, Essequibo river, from 28 to 32 miles above King William IV falls.

Balata Collecting Licence No. A 1,293, right bank, Essequibo river, from 32 to 36 miles above King William IV falls.

Digitized by Google

Balata Collecting Licence No. A 1,294, right bank, Essequibo river, from 36 to 40 miles above King William IV falls.
Balata Collecting Licence No. A 1,295, right bank, Essequibo river, from 40 to 44 miles above King William IV falls.
Balata Collecting Licence No. A 1,296, right bank, Essequibo river, from 44 to 48 miles above King William IV falls.
Balata Collecting Licence No. A 1,297, right bank, Essequibo river, from 48 to 52 miles above King William IV falls.
Balata Collecting Licence No. A 1,298, right bank, Essequibo river, from 52 to 56 miles above King William IV Falls.
Balata Collecting Licence No. A 1,299, right bank, Essequibo river, from 56 to 60 miles above King William IV falls.
Balata Collecting Licence No. A 1,300, right bank, Essequibo river, from 60 to 64 miles above King William IV falls.
Balata Collecting Licence No. A 1,301, right bank, Essequibo river, from 64 to 68 miles above King William IV falls.
Balata Collecting Licence No. A 1,302, right bank, Essequibo river, from 68 to 72 miles above King William IV falls.
Balata Collecting Licence No. A 1,303, right bank, Essequibo river, from 72 to 76 miles above King William IV falls.
Balata Collecting Licence No. A 1,304, right bank, Essequibo river, from 76 to 80 miles above King William IV falls.
Balata Collecting Licence No. A 1,305, right bank, Essequibo river, from 80 to 84 miles above King William IV falls.
Balata Collecting Licence No. A 1,306, right bank, Essequibo river, from 84 to 88 miles above King William IV falls.
Balata Collecting Licence No. A 1,307, right bank, Essequibo river, from 88 to 92 miles above King William IV falls.
Balata Collecting Licence No. A 1,308, right bank, Essequibo river, from 92 miles above King William IV falls to a point opposite Kassikityu river.

BY J. BOURKE TO AND IN FAVOUR OF THE BARTICA SYNDICATE, LIMITED.

Balata Collecting Licence No. A 1,262, left bank, Demerara river, from Tenabo creek to one mile above Nerva creek.
Balata Collecting Licence No. A 1,263, left bank, Demerara river, from one mile above Nerva creek to ½ mile below Aroabaia creek.
Balata Collecting Licence No. A 1,264, left bank, Demerara river, from ½ mile below Aroabaia creek to Arimabu creek.
Balata Collecting Licence No. A 1,265, right bank, Demerara river, from Waramalli creek to ½ mile above Loo creek.
Balata Collecting Licence No. A 1,266, right bank, Demerara river, ½ mile above Loo creek to 1 mile above Kairuni creek.
Balata Collecting Licence No. A 1,267, right bank, Demerara river, from 1 mile above Kairuni creek to Kumaru creek.
Balata Collecting Licence No. A 1,269, right bank, Demerara river, from Madewini creek to a point opposite Hiberu creek.
Balata Collecting Licence No. A 1,270, right bank, Demerara river, from opposite Hiberu creek to opposite Good Hope creek.
Balata Collecting Licence No. A 1,271, right bank, Demerara river, from opposite Good Hope creek to 4 miles up.
Balata Collecting Licence No. A 1,272, right bank, Demerara river, from 4 miles opposite Good Hope creek to Waramalli creek.
Balata Collecting Licence No. A 1,275, right bank, Essequibo river, from Kamahuni creek to Ampa Point.
Balata Collecting Licence No. A 1,276, right bank, Essequibo river, Ampa point up to a line 4 miles below Foulmouth creek.
Balata Collecting Licence No. A 1,277, right bank, Essequibo river, from Foulmouth creek to a point 4 miles below.

All persons having any right, title, or claim in and to the aforementioned tracts of Crown land, and who may have just grounds to oppose the transfers thereof, are hereby requested to do so in due form at the Office of the Department of Lands and Mines, at the Victoria Law Courts, in the city of Georgetown, at any time during office hours, or any day within twenty-one days from the date of this advertisement, setting forth his, her, or their reasons of opposition in writing duly signed.

FRANK FOWLER,
Commissioner of Lands and Mines.

DEPARTMENT OF LANDS & MINES.

GEORGETOWN, DEMERARA,
[2.] 14th January, 1911.

NOTICE is hereby given, for general information, that the following applications to transfer the undermentioned tracts of Crown Land made under the Crown Lands Regulations, 1910, have been addressed to the Commissioner of Lands and Mines, viz:—

WOODCUTTING LICENCES—PART VI.

BY JOAQUIN D'ABREU SERRAO TO AND IN FAVOUR OF DAVID ADONIS.

Woodcutting Licence No. A 191, to cut wood on 482 acres of Crown Land on the right bank Tenabo creek, left bank, Demerara river.
Woodcutting Licence No. A. 251, to cut wood on 176 acres of Crown Land on both banks of the Tenabo creek, left bank, Demerara river.
Woodcutting Licence No. A 252, to cut wood on 193 acres of Crown Land on left bank Crabadanni creek, right bank Tenabo creek, left bank, Demerara river.

PERMISSION UNDER CLAUSE 65.

BY J. RODNEY TO AND IN FAVOUR OF J. H. MULLER.

Permission No. 960, to occupy half acre of Crown Land at Mara-Mara Landing, Puruni river, for business purposes.

All persons having any right, title, or claim in and to any of the aforementioned tracts of Crown land, and who may have just grounds to oppose the transfer thereof, are hereby requested to do so in due form at the Office of the Department of Lands and Mines at the Victoria Law Courts, in the City of Georgetown, at any time during office hours, or any day within twenty-one days from the date of this advertisement, setting forth his, her, or their reasons of opposition in writing duly signed.

FRANK FOWLER,
Commissioner of Lands and Mines.

DEPARTMENT OF LANDS & MINES.

GEORGETOWN, DEMERARA,
[3.] 7th January, 1911.

NOTICE is hereby given, for general information, that the following applications to transfer the undermentioned tracts of Crown Land made under the Crown Lands Regulations, 1910, have been addressed to the Commissioner of Lands and Mines, viz.:—

TRANSFERS—PART I.

BY J. E. GONSALVES TO AND IN FAVOUR OF E. L. GREENE.

Woodcutting Licence No. A 307, to cut wood on 190 acres of Crown Land on the left bank, Mabiri Creek, left bank Waratilla Creek, right bank Camoonie Creek, left bank Demerara River.

LICENCES OF OCCUPANCY—PART V.

BY DABLEY, M. C. B., TO AND IN FAVOUR OF SOUKUN, *alias* ROBERT CHANDUN.

Licence of Occupancy No. 2,341, to occupy 4·36 acres of Crown Land consisting of lots 24, section A; 2, section B, east half, situate on the Courantyne Coast, in the rear of Plantation Bloomfield.

BY CECIL MORRIS ATTORNEY FOR H. E. MURRAY TO AND IN FAVOUR OF A. RAHOMAN.

Licence of Occupancy No. A 95, to occupy 612 $\frac{332}{1000}$ acres of Crown Land in the rear of Plantation Benab or lot 63, Corentyne Coast.

All persons having any right, title, or claim in and to any of the aforementioned tracts of Crown Land, and who may have just grounds to oppose the transfer thereof, are hereby requested to do so in due form at the Office of the Department of Lands and Mines, at the Victoria Law Courts, in the city of Georgetown, at any time during office hours, or any day within twenty-one days from the date of this advertisement, setting forth his, her, or their reasons of opposition in writing duly signed.

FRANK FOWLER,
Commissioner of Lands and Mines.

Digitized by Google

NOTICES.

NOTICE is hereby given, for general information, that the undermentioned applicants having failed within the stipulated time to pay the prescribed fees for the land included in their applications, their applications are deemed to be withdrawn and have been cancelled in accordance with the provisions of the Crown Land Regulations, 1910.

BY F. W. KERSTING.

To occupy 3 acres of Crown Land on the left bank Demerara river, in rear of Hubudi.

BY JOHANNAH E. CORREIRA.

To occupy 2 acres of Crown Land, Essequibo river, in rear of Homestead Grant No. 3,656.

FRANK FOWLER,
Commissioner of Lands and Mines.

Department of Lands and Mines,
5th January, 1911.

NOTICE is hereby given, for general information, that the undermentioned applicants having failed within the stipulated time, to enter into a bond in terms of clause 36 (1 and 2) of the Crown Lands Regulations, 1910, the applications are deemed to be withdrawn and have been cancelled in accordance with the provisions of the Crown Lands Regulations, 1910.

BY BARNES & CO.

To cut wood on 266 acres of Crown Land on the left bank Corentyne river, commencing at a point 350 roods below the mouth of Suzanne Creek.

To cut wood on 444 acres of Crown Land on the left bank Corentyne river, commencing 400 roods above Duck Creek.

To cut wood on 190 acers of Crown Land on the left bank Corentyne river, commencing at the mouth of the Suzanne Creek.

To cut wood on 18 acres of Crown Land on the left bank Corentyne river.

To cut wood on 815 acres of Crown Land on the left bank Corentyne river, commencing about 690 roods below the Canacaburi Creek.

FRANK FOWLER,
Commissioner of Lands and Mines.

Department of Lands and Mines,
7th January, 1911.

Under the Mining Regulations

APPLICATIONS FOR LICENCES.

DEPARTMENT OF LANDS & MINES,
GEORGETOWN, DEMERARA.

[1.] 21st January, 1911

IN accordance with Clause 11 of the Mining Regulations, 1905:

Notice is hereby given that the following applications for Claim Licences have been lodged with the Commissioner at the Office of the Department of Lands and Mines:—

DISTRICT No. 4.
TO MINE FOR GOLD.

BY BENJAMIN THOMAS, JOHANAH CORDIS AND JOHANAH GORDON.

1,500 x 800 feet of Crown land, Security Creek, Right Bank, Wenamu, Right Bank, Cuyuni River.
Distance of claim to river or creek landing—About 30 miles from Arawi Landing.
Nearest claim holder—M. O. Henry.

BY MANOEL ALEXANDER GORING.

1,500 x 800 feet of Crown land, Chance Creek, Right Bank, Wenamu, Right Bank, Cuyuni River.
Distance of claim to river or creek landing—About 20 miles from Arawi Landing.
Nearest claim holder—G. Dinklage.

DISTRICT NO. 5.

BY SOLOMON PHILLIP & HENRY MCLEAN.

1,500 x 800 feet of Crown land, Plum Creek, Right Bank, Whanna, Barama.
Distance of claim to river or creek landing—10 miles from Whanna Water side.
Nearest claim holder—None.

All persons having any right, title and interest in and to the abovementioned tracts of Crown Land and who may have just grounds to oppose the granting thereof, are hereby required to do so in due form at the Office of the Department of Lands and Mines, in the City of Georgetown, within the time specified by the Regulations, setting forth his, her, or their reasons of opposition in writing, duly signed.

FRANK FOWLER,
Commissioner of Lands and Mines.

TRANSFER OF CLAIM.

[1.] 21st January, 1911.

IN accordance with Clause 44 (2) of the Mining Regulations, 1905:

Notice is hereby given that the foll wing Notice of intended Transfer of right, title, and interest in and to the undermentioned Claim Licence has been received by the Commissioner of Lands and Mines:—

DISTRICT NO. 3.

BY THE SAN-SAN-KOPAI SYNDICATE TO AND IN FAVOUR OF THE DIAMOND GOLD MINES AND EXPLORATION COMPANY OF BRITISH GUIANA.

All of their right, title andinterest in and to Claim Lice ce No. A 1,220.

All persons having any right, title, interest or claim in and to the abovementioned Claim Licence and who may have just grounds to oppose the transfer thereof, are hereby required to do so in due form at the Office of the Department of Lands and Mines, in the City of Georgetown, within the time specified by the Regulations, setting forth his, her, or their reasons of opposition in writing, duly signed.

FRANK FOWLER,
Commissioner of Lands and Mines.

CLAIM LICENCES ABANDONED.

[1.] 21st January, 1911.

NOTICE is hereby given in accordance with Clause 18 (5) of the Mining Regulations, 1905, that the undermentioned Claim Licences have been abandoned.

FRANK FOWLER,
Commissioner of Lands and Mines.

DISTRICT NO. 5.

BY THE TASSAWINI MINING COMPANY.

Claim Licence B 1,273.
1,500 x 800 feet of Crown land, Anaturi Hill No. 1, Left Bank, Barama.
Distance of claim to river or creek landing—about 4½ miles from Hoorie landing.
Nearest claim holder—
Claim Licence B 1,274.
1,500 x 800 feet of Crown land, Anaturi Hill No. 2, Left Bank, Barama.
Distance of claim to river or creek landing—about 4½ miles from Hoorie landing.
Nearest claim holder—
Claim Licence B 1,275.
1,500 x 800 feet of Crown land, Anaturi Hill No. 3, Left Bank, Barama.
Distance of claim to river or creek landing—about 4½ miles from Hoorie landing.
Nearest claim holder—
Claim Licence B 1,276.
1,500 x 800 feet of Crown land, Anaturi Hill No. 4, Left Bank, Barama.
Distance of claim to river or creek landing—about 4½ miles from Hoorie landing.
Nearest claim holder—
Claim Licence B 1,277.
1,500 x 800 feet of Crown land, Tassawini Hill No. 1, Left Bank, Hoorie Creek, Left Bank, Barama.
Distance of claim to river or creek landing—about 3½ miles from Hoorie landing.
Nearest claim holder—
Claim Licence B 1,278.
1,500 x 800 feet of Crown land, Tassawini Hill No. 2, Left Bank, Hoorie Creek, Left Bank, Barama.
Distance of claim to river or creek landing—about 3½ miles from Hoorie landing.
Nearest claim holder—
Claim Licence B 1,279.
1,500 x 800 feet of Crown land, Tassawini Hill No. 3, Left Bank, Hoori Creek, Left Bank, Barama.
Distance of claim to river or creek landing—about 3½ miles from Hoorie landing.
Nearest claim holder—
Claim Licence B 1,297.
1,500 x 800 feet of Crown land, Tassawini Hill No. 21, Left Bank, Hoorie Creek.
Distance of claim to river or creek landing—about 3 miles from Hoorie landing.
Nearest claim holder—
Claim Licence B 1,298.
1,500 x 800 feet of Crown land, Tassawini No. 22, Left Bank, Hoorie Creek.
Distance of claim to river or creek landing—about 3 miles from Hoorie landing.

Digitized by Google

Nearest claim holder—
Claim Licence B 1,299.
1,500 x 800 feet of Crown land, Tassawini No. 23, Left Bank, Hoorie Creek.
Distance of claim to river or creek landing—about 3 miles from Hoorie landing.
Nearest claim holder—
1,500 x 800 feet of Crown land, Tassawini Hill No. 24, Left Bank, Hoorie Creek, Left Bank, Barama.
Distance of claim to river or creek landing—about 3 miles from Hoorie landing.
Nearest claim holder—
Claim Licence B 1,301.
1,500 x 800 feet of Crown land, Tassawini Hill No. 25, Left Bank, Hoorie Creek, Left Bank, Barama.
Distance of claim to river or creek landing—about 2½ miles from Hoorie landing.
Nearest claim holder—
Claim Licence B 1,303.
1,500 x 800 feet of Crown land, Tassawini Hill, No. 27, Left Bank, Hoorie Creek, Left Bank, Barama.
Distance of claim to river or creek landing—about 3 miles from Hoorie landing.
Nearest claim holder—
Claim Licence B 1,304.
1,500 x 800 feet of Crown land, Tassawini Hill No. 28, Left Bank, Hoorie Creek, Left Bank, Barama.
Distance of claim to river or creek landing—about 3½ miles from Hoorie Landing.
Nearest claim holder—

CLAIMS DECLARED ABANDONED.

[1.] 21st January, 1911.

NOTICE is hereby given in accordance with Section 14 (6) of the Mining Regulations, 1905, that the undermentioned Claims for which the Claim Licence Fees have not been paid, are declared abandoned.

FRANK FOWLER,
Commissioner of Lands and Mines

DISTRICT NO. 2.
TO MINE FOR GOLD.

FREDERICK AUGUSTUS GIBBONS, H. E. FERREIRA AND B. POLLARD.
1,500 x 800 feet of Crown land, Tiger Creek, Right Bank, Potaro.
Distance of claim to river or creek landing—4½ miles Tumatumari Landing.
Nearest claim holder—Williams & Luckie—Ho-a-Shoo, Ltd.

DISTRICT NO. 3.
BY EDWIN STOBY & FITZ ROY YOUNG.
1,500 x 500 feet of Crown land, Charity Creek, Issenaro, Left Bank, Massaruni.
Distance of claim to river or creek landing—about 6 miles.
Nearest claim holder—Cameron & Deeges.

APPLICATIONS FOR LICENCES.

DEPARTMENT OF LANDS AND MINES,

GEORGETOWN, DEMERARA,

[2.] 14th January, 1911

IN accordance with Clause 11 of the Mining Regulations, 1905:

Notice is hereby given that the following applications for Claim Licences have been lodged with the Commissioner at the Office of the Department of Lands and Mines.

DISTRICT NO. 4.
TO MINE FOR GOLD.

BY M. P. CAMACHO & M. P. JORGE.
1,500 x 800 feet of Crown land, Mazaruni Creek, Tributary to Copang, Left Bank, Cuyuni.
Distance of claim to river or creek landing—About 23 miles.
Nearest claim holder—A. Thomas & J. Hughes.
1,500 x 800 feet of Crown land, Mazaruni Creek, Tributary to Copang, Left Bank, Cuyuni.
Distance of claim to river or creek landing—About 23 miles.
Nearest claim holder—A. Thomas & J. Hughes.
1,500 x 800 feet of Crown land, Plumrose Creek, Tributary to Copang, Left Bank, Cuyuni.
Distance of claim to river or creek landing—about 20 miles.
Nearest claim holder—A. Thomas & G. Hughes.
1,500 x 800 feet of Crown land, White Water Creek, Tributary to Copang, Left Bank, Cuyuni.
Distance of claim to river or creek landing—about 23 miles.
Nearest claim holder—Thomas & Hughes.
1,500 x 800 feet Crown land, Plumrose Creek, Tributary to Copang, Left Bank, Cuyuni.
Distanc of claim to river or creek landing—about 20 miles.
Nearest claim holder—A. Thomas & Hughes.
1,500 x 800 feet of Crown land, White Water Creek, Tributary to Copang, Left Bank, Cuyuni.
Distance of claim to river to creek landing—about 23 miles.
Nearest claim holder—Thomas & Hughes.
1,500 x 800 feet of Crown land, White Water Creek, Tributary to Copang, Left Bank, Cuyuni.
Distance of claim to river or creek landing—about 23 miles.
Nearest claim holder—Thomas & Hughes.

All persons having any right, title and interest in and to the abovementioned tracts of Crown Land, and who may have just grounds to oppose the granting thereof, are hereby required to do so in due form at the Office of the Department of Lands and Mines, in the City of Georgetown within the time specified by the Regulations, setting forth his, her or their reasons of opposition in writing, duly signed.

FRANK FOWLER,
Commissioner of Lands and Mines.

TRANSFER OF CLAIMS.

[2.] 14th January, 1911.

IN accordance with Clause 44 (2) of the Mining Regulations, 1905:

Notice is hereby given that the following Notices of intended Transfer of right, title and interest in and to the undermention d Claim Licences have been received by the Commissioner of Lands and Mines:—

DISTRICT NO. 4.

BY JAMES ANDREW TO AND IN FAVOUR OF GAYLORD WILTSHIRE.
All of their right, title and interest in and to Claim Licences A 1,712, A 1,865, A 2,608, A 2609, A 2,610, B 78, B 144, B 145, B 146, B 147, B 148, B 149, B 150, B 151, B 152, B 153, B 154, B 155, B 303, B 304, B 305, B 306, B 307, B 308, B 309, B 310, B 311, B 312, B 313, B 314, B 315.

All persons having any right, title, interest or claim in and to the abovementioned Claim Licences, and who may have just grounds to oppose the transfer thereof, are hereby required to do so in due form at the Office of the Department of Lands and Mines, in the City of Georgetown, within the time specified by the Regulations, setting forth his, her or their reasons of opposition in writing, duly signed.

FRANK FOWLER,
Commissioner of Lands and Mines.

APPLICATION FOR AN EXCLUSIVE PERMISSION (WITHDRAWN.)

[2.] 14th January, 1911.

NOTICE is hereby given for general information that the undermentioned application for an Exclusive Permission under Section 14 (2) of the Mining Ordinance No. 1 of 1903 has been withdrawn.

FRANK FOWLER,
Commissioner of Lands and Mines.

DISTRICT NO. 4.

BY JAMES CONLEY.
A tract of 1,920 acres of Crown land situate between Macedonia and Tacouba Creeks, right bank Aremu Creek, Cuyuni River, formerly held by J. A. Williams under Exclusive Permission No. 103 for a term of three years.
Bounded on the north by a portion of the southern boundary of an Exclusive Permission applied for by K. B. Croft on the right bank of the Aremu creek, and at a distance of three chains from the centre thereof.
On the South by a portion of the Aremu Trail between Macedonia and Tacouba Creeks.
On the East by the left bank of the Macedonia Creek extending from the southern to the northern boundaries.

Digitized by Google

On the West by the right bank of the Tacouba Creek extending from the southern to the northern boundaries.

CLAIM LICENCES ABANDONED.

[2.] 14th January, 1911.

NOTICE is hereby given in accordance with Clause 18 (5) of the Mining Regulations, 1905, that the undermentioned Claim Licences have been abandoned.

FRANK FOWLER,
Commissioner of Lands and Mines.

DISTRICT NO. 2.

BY CAROLINE VIEIRA.

Claim Licence B 1,691.
1,500 x 800 feet of Crown land, Mahdiana (No. 2 Claim) Mahdia, Right Bank, Potaro, Right Bank.
Distance of claim to river or creek landing—12 miles.
Nearest claim holder—A. A. Ross.
Claim Licence B 1,693.
1,500 x 800 feet of Crown land, Mahdiana No. 2 Mahdia, Right Bank, Potaro.
Distance of claim to river or creek landing—12½ miles.
Nearest claim holder—A. A. Ross.
Claim Licence B 1,689.
1,500 x 800 feet of Crown land, Mahdiana Right Bank, Mahdia, Right Bank, Potaro.
Distance of claim to river or creek landing—12½ miles.
Nearest claim holder—A. A. Ross.
Claim Licence B 1,690.
1,500 x 800 feet of Crown land, Mahdiana No. 1, Mahdia, Right Bank, Potaro, Right Bank, Potaro, Right Bank.
Distance of claim to river or creek landing—12 miles.
Nearest claim holder—A. A. Ross.

DISTRICT NO. 3.

BY W. R. CURRIDA.

Claim Licence 3,001.
1,500 x 800 feet of Crown land, Mary Creek, Barnard's Landing, Puruni River.
Distance of claim to river or creek landing—Four miles from Landing.
Nearest claim holder—J. H. Monker.

DEPARTMENT OF LANDS AND MINES.

GEORGETOWN, DEMERARA.

[3.] 7th January, 1911.

IN accordance with Clause 39 (1) of the Mining Regulations, 1905:

Notice is hereby given that the following application for a Mining Concession under Section 15 of the Mining Ordinance, No. 1 of 1903, to mine for gold and precious stones has been addressed to the Governor-in-Council:—

DISTRICT NO. 4.

BY GEORGE DINKLAGE.

A tract of Crown Land containing an area of 1,920 acres situate on the Right Bank, Wenamu River, Right Bank, Cuyuni River, this tract is bounded as follows:—On the North by a line commencing at a point 300 yards from the Right Bank, Wenamu River, and about 100 feet below the Carabu Creek and extending in a North-Easterly direction a distance of 4,260 feet where it again meets the Carabu Creek, this line also forms the upper boundary of a tract applied for by J. C. Menzies and W. W. Brassington.
On the South by a line cut in an easterly direction from a point on the Right Bank, Tshuau Creek, one mile from its mouth a distance of 6,300 feet to meet the foot of the Pakaraima mountains.
On the East by the Sandstone bluffs of the Pakaraima mountains.
On the West by the Tshuau Creek from a point one mile above its mouth downwards to a point 300 yards from its mouth and thence by a line following the course of the Wenamu River downwards 300 yards in from its Right Bank to a point 50 feet below the mouth of the Carabu Creek a distance of 2 miles, save and except such portions of the said tract of land as are lawfully occupied by others.

All persons having any right, title, interest or claim in and to the abovementioned tract of Crown Land and who may have just grounds to oppose the issue of the Mining Concession are required to enter opposition in writing with the grounds thereof, at the Office of the Commissioner of Lands and Mines, Georgetown, within two weeks of the date of this Notice.

FRANK FOWLER,
Commissioner of Lands and Mines.

APPLICATIONS FOR LICENCES.

[3.] 7th January, 1911.

IN accordance with Clause 11 of the Mining Regulations, 1905.

Notice is hereby given that the following application for Claim Licences have been lodged with the Commissioner at the Office of the Department of Lands and Mines:—

DISTRICT NO. 3.

TO MINE FOR GOLD.

BY FORTUNE JANUARY & FRANCIS FRANCE.

550 x 500 feet of Crown land, Trial, Left Bank, Issenero, Left Bank, Mazaruni River.
Distance of claim to river or creek landing—15 miles.
Nearest claim holder—Nil.

DISTRICT NO. 4.

BY JAMES DORSET.

1,500 x 800 feet of Crown land, "Hand-in-Hand," Right Bank, Tributary to Muruwawe, Right Bank, Wenamu, Right Bank, Cuyuni.
Distance of claim to river or creek landing—15 miles from Muruwawe Landing.
Nearest claim holder—Nil.
1,500 x 800 feet of Crown land, "Hand-in-Hand, Right Bank, Tributary to Muruwawe, Right Bank, Wenamu, Right Bank, Cuyuni River.
Distance of claim to river or creek landing—15 miles from Muruwawe Landing.
Nearest claim holder—Nil.
1,500 x 800 feet of Crown land, "Hand-in-Hand," Right Bank, Tributary to Muruwawe, Right Bank, Wenamu, Right Bank, Cuyuni River.
Distance of claim to river or creek landing—15 miles from Muruwawe Landing.
Nearest claim holder—Nil.

BY GEORGE DINKLAGE.

1,500 x 800 feet of Crown land, Hogun Creek, Left Bank, Tshuau, Right Bank, Wenamu, Right Bank, Cuyuni.
Distance of claim to river or creek landing—About 27 miles from Arawai Landing.
Nearest claim holder—George Dinklage,
1,500 x 800 feet of Crown land, Wallic, a branch of Tshuau, Right Bank, Right Bank Wenamu, Right Bank, Cuyuni River.
Distance of claim to river or creek landing—About 25 miles from Arawai Landing.
Nearest claim holder—George Dinklage.

All persons having any right, title and interest in and to the abovementioned tracts of Crown Land, and who may have just grounds to oppose the granting thereof, are hereby required to do so in due form at the Office of the Department of Lands and Mines, in the City of Georgetown, within the time specified by the Regulations, setting forth his, her, or their reasons of opposition in writing, duly signed.

FRANK FOWLER,
Commissioner of Lands and Mines.

TRANSFER OF CLAIM.

[3.] 7th January, 1911.

IN accordance with Clause 44 (2) of the Mining Regulations, 1905:

Notice is hereby given that the following Notice of intended Transfer of right, title, and interest in and to the undermentioned Claim Licence has been received by the Commissioner of Lands and Mines:—

DISTRICT NO. 5.

BY SAMUEL BOYER TO AND IN FAVOUR OF SAMUEL PRINCE.

All of his right, title and interest in and to Claim Licence No. A 1893, Barima.

All persons having any right, title, interest or claim in and to the abovementioned Claim Licence, and who may have just grounds to oppose the transfer thereof, are hereby required to do so in due form at the Office of the Department of Lands and Mines, in the City of Georgetown, within the time specified by the Regulations, setting forth his, her, or their reasons of opposition in writing, duly signed.

FRANK FOWLER,
Commissioner of Lands and Mines.

Digitized by Google

Public Works Department.

TENDERS are invited for "the removal of the Potaro Post Office from the landing and its re-erection at 11½ Mile on the Potaro-Konawaruk Road."

Drawings and specification may be seen, and Bond and Tender Forms obtained at the Office of the Colonial Civil Engineer, Georgetown, and at the Road Office, VIII Mile Potaro-Konawaruk Road.

Tenders marked "Tender for removal of Post Office, Potaro," to be delivered at the Office of the Colonial Civil Engineer, Georgetown, until noon on Monday, the 30th day of January, 1911.

Each Tender must be accompanied by a Bond signed by two persons of known responsibility, binding themselves with the party tendering to execute a Contract for the faithful performance of the work

The acceptance of the lowest or any Tender is not guaranteed.

J. H. W. PARK,
Colonial Civil Engineer.

Georgetown, 13th January, 1911.

TENDERS are invited for "Painting the Post and Telegraph Office at Sparendaam, East Coast, Demerara.

Specification may be seen, and Bond and Tender Forms obtained at the Office of the Colonial Civil Engineer, Georgetown, and at the Branch Office, New Amsterdam.

Tenders marked "Tender for Painting Post Office, Sparendaam," to be delivered at the Office of the Colonial Civil Engineer, Georgetown, until noon on Wednesday, the 25th day of January, 1911.

Each Tender must be accompanied by a Bond signed by two persons of known responsibility, binding themselves with the party tendering to execute a Contract for the faithful performance of the work.

The acceptance of the lowest or any Tender is not guaranteed.

JAMES H. W. PARK,
Colonial Civil Engineer,

Georgetown, 13th January, 1911.

TENDERS are invited for "Painting Post and Telegraph Office, Mahaicony," East Coast, Demerara.

Specification may be seen, and Bond and Tender Forms obtained at the Office of the Colonial Civil Engineer, Georgetown, and at the Branch Office, New Amsterdam, Berbice.

Tenders marked "Tender for Painting Post and Telegraph Office, Mahaicony," to be delivered at the Office of the Colonial Civil Engineer, Georgetown, until noon on Wednesday, the 25th day of January, 1911.

Each Tender must be accompanied by a Bond signed by two persons of known responsibility, binding themselves with the party tendering to execute a Contract for the faithful performance of the work.

The acceptance of the lowest or any Tender is not guaranteed.

JAMES H. W. PARK,
Colonial Civil Engineer.

Georgetown, 16th January, 1911.

TENDERS are invited for painting the Police Station at Belfield, East Coast, Demerara.

Specification may be seen, and Bond and Tender Forms obtained at the Office of the Colonial Civil Engineer, Georgetown, and at the Public Works Branch Office, New Amsterdam.

Tenders marked "Tender for painting Police Station, Belfield," to be delivered at the Office of the Colonial Civil Engineer, Georgetown, until noon on Saturday, the 4th day of Februuay, 1911.

Each Tender must be accompanied by a Bond signed by two persons of known responsibility, binding themselves with the party tendering to execute a Contract for the faithful performance of the work.

The acceptance of the lowest or any Tender is not guaranteed.

JAMES H. W. PARK,
Colonial Civil Engineer.

Georgetown, 18th January, 1911.

TENDERS are invited for Painting the Medical Officer's Quarters at Fort Wellington, West Coast, Berbice.

Specification may be seen, and Bond and Tender Forms obtained at the Office of the Colonial Civil Engineer, Georgetown, and at the Public Works Branch Office, New Amsterdam.

Tenders marked "Tender for painting the Medical Officer's Quarters, Fort Wellington," to be delivered at the Office of the Colonial Civil Engineer, Georgetown, until noon on Saturday, the 4th day of February, 1911.

Each Tender must be accompanied by a Bond signed by two persons of known responsibility, binding themselves with the party tendering to execute a Contract for the faithful performance of the work.

The acceptance of the lowest or any Tender is not guaranteed.

JAMES H. W. PARK,
Colonial Civil Engineer.

Georgetown, 18th January, 1911.

General Register Office Notice.

IN accordance with section 14 of the Marriage Ordinance No. 25 of 1901, notice is hereby given of the appointment of the following Marriage Officer to the Ministerial Charge of the registered buildings hereinafter mentioned:—

Reverend T. Wilkes. (*vice* Reverend C. T. Pritchard, on leave.)	
S. Margaret's, Skeldon,	Courantyne District.
S. Mary's, Leeds, No. 50,	do.
Orealla (Indian) Mission,	do.
Epera (Indian) Mission,	do.

J. E. GODFREY,
Registrar General.

General Register Office,
Victoria Law Courts,
Georgetown, Demerara,
17th January, 1911.

Digitized by Google

LIST showing the number and description of all Strays impounded at the following Pounds in the Colony for the week ending Saturday, January 14, 1911, in accordance with section 14, Ordinance 1 of 1866.

Name of Pound.	When brought to the Pound.		Name of Party Bringing.	Name of Party Sending.	Place from whence Stray was sent.	Description of Animal.	Brand, Marks, Colour, &c., &c.	Remarks.
	Date.	Hour.						
DEMERARA—								
Sparendaam ...	11.1.1911	8.30 a.m.	O. October	H. C. Campbell	Sophia sea defence	Donkey Mare	Brand right hip, not legible. Brown.	
Do. ...	11.1.1911	11.45 a.m.	O. October	H. C. Campbell	Pln. Ogle sea defence	Ewe Goat	No brand. Brown.	
Do. ...	11.1.1911	11.45 a.m.	O. October	H. C. Campbell	Do.	Ewe Goat	No brand. Brown.	
Do. ...	11.1.1911	11.45 a.m.	O. October	H. C. Campbell	Do.	Ewe Goat	No brand Brown.	
Do. ...	13.1.1911	2.50 p.m.	J. Bernard	Thos. Roy	Better Hope Rail. line	Donkey Mare	Brand right hip, not legible. Brown.	
Do. ...	14.1.1911	12.30 p.m.	O. October	H. C. Campbell	Pln. Ogle sea defenoe	Heifer	Brand right hip, not legible. Brown.	
Beterverwagting ...	Nil	Nil	Nil	Nil	Nil	Nil	Nil	
Vigilance ...	Nil	Nil	Nil	Nil	Nil	Nil	Nil	
Belfield	13.1.1911	8.00 a.m.	R. Johnson	W. James	Nabaclis	Steer	$\frac{DB}{92}$ right hip. Dark brown.	
Mahaica	Nil	Nil	Nil	Nil	Nil	Nil	Nil	
Cane Grove ...	Nil	Nil	Nil	Nil	Nil	Nil	Nil	
Mahaicony ...	Nil	Nil	Nil	Nil	Nil	Nil	Nil	
Vreed-en-Hoop ...	Nil	Nil	Nil	Nil	Nil	Nil	Nil	
La Grange ...	Nil	Nil	Nil	Nil	Nil	Nil	Nil	
Stewartville ...	11.1.1911	11.25 a.m.	T. Cox	A. Hendricks	Leonora	Cow	$\frac{DH}{61}$ right hip. Brown.	
Do. ...	11.1.1911	11.25 a.m.	T. Cox	A. Hendricks	Leonora	Cow	Not legible, right hip. Brown.	
Do. ...	12.1.1911	3.15 p.m.	J. Smith	A. Hendricks	Leonora	M. Donkey	No brand. Grey.	
Do. ...	12.1.1911	3.15 p.m.	J. Smith	A. Hendricks	Leonora	M. Filly	No brand. Grey.	
Do. ...	12.1.1911	5.15 p.m.	J. Smith	A. Hendricks	Leonora	She Ass	No brand. Grey.	
Do. ...	12.1.1911	5.15 p.m.	J. Smith	A. Hendricks	Leonora	She Ass	Not legible. Grey.	
Do. ...	12.1.1911	5.15 p.m.	J. Smith	A. Hendricks	Leonora	He Ass	No brand. Brown.	
Do. ...	12.1.1911	5.15 p.m.	J. Smith	A. Hendricks	Leonora	She Ass	No brand. Black.	
Do. ...	13.1.1911	2.00 p.m.	Madho	J. Wilson	Pln. Uitvlugt	She Ass	Not legible, right hip. Brown.	
Do. ...	13.1.1911	2.00 p.m.	Madho	J. Wilson	Pln. Uitvlugt	He Ass	Not legible, right hip. Brown.	
Do. ...	13.1.1911	2.00 p.m.	Madho	J. Wilson	Pln. Uitvlugt	He Ass	Not legible, right hip. Brown.	
Vergenoegen ...	Nil	Nil	Nil	Nil	Nil	Nil	Nil	
ESSEQUEBO—								
Aurora	Nil	Nil	Nil	Nil	Nil	Nil	Nil	
Capoey	Nil	Nil	Nil	Nil	Nil	Nil	Nil	
Suddie	Nil	Nil	Nil	Nil	Nil	Nil	Nil	
Anna Regina ...	Nil	Nil	Nil	Nil	Nil	Nil	Nil	
Sans Souci ...	Nil	Nil	Nil	Nil	Nil	Nil	Nil	
Leguan	Nil	Nil	Nil	Nil	Nil	Nil	Nil	
Bartica ...	Nil	Nil	Nil	Nil	Nil	Nil	Nil	
BERBICE—								
Weldaad ...	Nil	Nil	Nil	Nil	Nil	Nil	Nil	
Fort Wellington ...	Nil	Nil	Nil	Nil	Nil	Nil	Nil	

Digitized by Google

Blairmont ...	Nil	Nil	Nil	Nil	Nil	Nil	Nil	Nil	Nil	Nil	Nil	Nil
Stanleytown ...	Nil	Nil	Nil	Nil	Nil	Nil	Nil	Nil	Nil	Nil	Nil	Nil
Reliance	Nil	Nil	Nil	Nil	Nil	Nil	Nil	Nil	Nil	Nil	Nil	Nil
Sisters	Nil	Nil	Nil	Nil	Nil	Nil	Nil	Nil	Nil	Nil	Nil	Nil
Schepmoed ...	9.1.1911	9.00 a.m.	Jugnarain	J. Elexander	Belmont	Cow	Nil	B H 14 right hip.	Brown.
Do. ...	13.1.1911	12.30 p.m.	T. Viss	R. B. Butts	Pln. Mara	Cow	Nil	BJ 61 right hip.	Brown.
Albion ...	10.1.1911	12.00 noon	Edward Sancho	Edward Sancho	Rose Hall	He Ass	Nil	18 C right hip.	Dark brown.
Do. ...	12.1.1911	9.25 a.m.	Choddie	P. Mitford	Pln. Albion	Heifer	Nil	B 41 right hip.	Black.
Do. ...	14.1.1911	12.00 noon	Charles Benjamin	Charles Benjamin	Fryish Village	She Ass	Nil	Brand not legible.	Dark brown.
Whim ...	11.1.1911	9.10 a.m.	Bessesaur	Bessesaur	Friendship	Stallion Donkey	Nil	Brand not legible.	Dark brown.
Tarlogie ...	Nil	Nil	Nil	Nil	Nil	Nil	Nil	Dark brown.	Brand not legible.
No. 51 ...	Nil	Nil	Nil	Nil	Nil	Nil	Nil	right ear cut off, left < and split.	
No. 63 ...	Nil	Nil	Nil	Nil	Nil	Nil	Nil	Nil	
Eliza & Mary ...	Nil	Nil	Nil	Nil	Nil	Nil	Nil	Nil	

Digitized by Google

Post Office Notice.

UNCLAIMED POSTAL MATTER.

POST OFFICE DEPARTMENT,
Georgetown, British Guiana,
16th January, 1911.

THE following Postal matter lying unclaimed at the General Post Office, Georgetown, will be delivered to the parties entitled thereto, on application at the General Delivery Window.

A. W. SWAIN,
Postmaster General.

PAID FOREIGN LETTERS.

NAMES.	ADDRESS.	OFFICE OF ORIGIN.
Alexander Thomas	British Guiana	Canada.
Adams, Miss	Friendship Village, E. C.	London.
Allene, Gulrose, Miss	62, Charlotte St.	Barbados.
Arthur, Jos., Mr.	Georgetown, Dem.	Canada.
Arthur & Co., Alleyne Mess	do.	do.
Archer, R. E.	Georgetown, B.G.	Chicago, U.S.A.
Archer, Julius W., Mr.	La Penitence, E.B., Gu.	Barbados.
Alexis, Jestina, Miss	109, Curro Mirria Dem.	Grenada.
Brown, W. M., Mr.	Beterverwagting, E.C.	Manchester, England.
Beddows, Leonard, Mr.	Dem., B.G.	Cardiff.
Barrow, Mr. S. A. (2)	Wismar	England.
Bynoe, Mrs. Sarah	Fort St., 25, Kingston	Culebra.
Bagot, Miss Elizabeth	Mahaicony, E.C.	Suriname.
Bratt, Mrs. James	91, Railway Line, Gu.	England
Bowen, Miss Susan	7, Bent St. G'town.	London.
Bowens, Mrs. Ada	12, Rose Mary Lane Gu.	Barbados.
Breit, Esq., C.	Dem.	Leiden.
Brown, Mr. N. A.	New Amsterdam	Suriname.
Biullab, Miss L.	Georgetown	do.
Baker, Mr. D. J.	do.	St. Kitts.
Collins, Mrs. I. E.	27, Broad St.	Trinidad.
Chung, Miss L.	Georgetown	do.
Carting, Mr. H.	6, High St.	New York.
Clark, Miss E.	97, Lamaha St.	Barbados.
Cox, Mr. A.	27, Victoria St., Georgetown	Natal.
Critchlow, Mr. E. (2)	Arakaka Landing	London.
Cummings, Mr. D.	Pln. Leonora	do.
Camana, Mr.	Georgetown	Trinidad.
Codogan, Mr. Charles	142, Lamaha St.	Barbados.
Collins, Mr. L. W.	Georgetown	New York.
Clarke, Mr. R. E.	166, Charlotte St.	Barbados.
Downer, Mr. S. A., Jnr.	Queenstown, Esse.	London.
Daly, Mr. D. E.	12 12, D'Urban St.	do.
Dates, Rosaline	Botanic Gardens	Barbados.
Durell, Mr. Wm.	Trinity Street, New Amsterdam	New York.
De Jonge, Mr. Jos.	First St., Albert Town	do.
Danridge, Mr. R. A.	49, Hadfield Street	London.
Demerara Exploration Coy.	Georgetown	New York.
Eastman, Mr. Jos.	La Penitence	London.
Estridge, Mr. John.	7, Commerce Street.	New York.
Edwards, Mr. T.	12 or 13, Queen St.	do.
Eamsling, Mr.	c/o Mr. Matthew, Bartica	London.
Funkenstein, Mr. W. (3)	17, Water Street	Berlin.
Farr, Mr. J.	Demerara	Bombay.
Findlay, Mr. W.	Georgetown	St. Vincent.
Forbe, Mr. C.	13, Duke Street, Kingston	New York.
Fraser, Miss E. A.	84, Upper Robb St.	do.
Forde, Miss H.	9, Hadfield Street	Barbados.
Fox, Miss J	Georgetown	do.
Ferguson, Mr. S.	c/o J. Brafit, Georgetown	Trinidad.
Fraser, Mr. R.	Agricola Village, East Bank	New York.
Griffith, Mr. Wm.	273, Lamaha St.	Barbados.
Gaskin, Mr. Jos. N.	lot P.O., Up. Bent St.	New York.
Goleleadan, Mrs.	Albouy's Town	Trinidad.
Gordon, Miss S.	96, Regent St.	Barbados.
Gall, Mr. Edward	No. 49, Berbice	do.
Green, Miss M.	58, Leopold St.	Suriname.
Gibb, Mr. John	Victoria Village	London.
Gray, Mr. J. P.	Pln. Leonora	do.
Griffith, Miss B.	34, Albouy's St., Albouy's Town	Barbados.
Glean, Mrs. J.	Georgetown	New York.
Hinds, Mr. J.	D.B. Co. Wharf Office.	Barbados.
Houston, Mr. J.	79 Village, Berbice.	London.
Harris, Mr. S.	c/o J. Walker, West Coast	do.
Humphrey, Mrs. M.	Kitty	Trinidad.
Henry, Mr. D.	Hyde Park Vil., Dem.	New York.
Holder, Mr. J.	Suddie	do.
Hulbert, Mr. G. J.	Zes Kenderen Village, Mahaicony	London.
Hine, Mr. H.	Essequebo	Canada.
Herbert, Mr. Wm.	Pln. Blankenburg	Suriname.
Hawkesworth, Mr. R.	Georgetown	Barbados.
Haywood, Mr. C.	Hopetown Village	London.
Hazell, Mr. D. A. (2)	c/o C. R. & B. Estates, Ltd., Corentyne River	Barbados.
Hor-Wing-Chew, Mr.	Berbice	China.
Hommer, Mr. N.	Cumberland Village, Berbice	Suriname.
Hipplewith, Mr. W. S.	155, King St.	London.
Hunte, Mr. J.	21, Camp St.	do.
Hames & Co., Messrs.	Demerara	do.
Harris, Mrs.	24, King Street	Geo'town, Demerara.
Haynes, Mr. Richard.	Princes & High Street, 38	Barbados.
Hollingsworth, Mr. L.	c/o G. Bernard, Edinburgh, Berbice.	do.
Henry, Miss Elfredah.	Chaple St., N/A., Berbice	Suriname.
Jardine & Co., C.	23, First & Light Sts., Albert-town	New York.
James, Mr. Jos. A.	74, Main St., G'town.	London.
Jones, Miss Beatrice.	200, Camp St.	Grenada.
John, Mr. Jonas	24, Hincks St., G'twn.	New York.
Jone, Mr. I. O.	Georgetown, Dem.	U.S.A.
Jessamy, J. C.	146, South St, G'twn.	do.
Jerdon, Mr. E. A.	7, Bent Street, Wortmanville	Barbados.
Johns, Miss M. T.	146, Regent St., Georgetown	Brazil.
Jeffrey, Mr. Joseph.	The Enterprise Pharmacy	U.S.A.
Kinghead, Mr. E. D.	Georgetown, Dem.	Canada.
Kippins, Mrs. T.	30, Lombard St., Dem	Suriname.
Krase, Miss L.	56, Lime St., G'town.	London.
Leung, Peter Z.	Leonora, W. Coast	U.S.A.
Loncke, E.	N/A, Berbice	Canada.
Lynch, Mr. Ernest A.	Aurora Vil., Esse'bo.	Trinidad.
Lord, Mrs. Lewesa	Shoe Lane, N/A., Berbice	Barbados.
Laurad, Mr. Abdul.	Georgetown, Dem.	U.S.A.
Lamason, Miss Alice.	29, Hadfield St.	do.
Lambert, Jos.	53, Fourth St., Albert-town	do.
Loncke, E.	N/A., Berbice	Canada.
London, Mrs. Rebecca	Kitty Village, E.C.	Barbados.
Lee, Esq., Edwin	Strand, N/A, B'bice.	London.
Loot, Mame Camahchee.	190, Regent St., Demerara	Cayenne.
Lane, Mr. W.	Church St., N/A., Berbice	London.
Millar, Mr. Julia	53, Forth St., Georgetown	Trinidad.
McWatt, Esq., A. B.	Pln. Ogle, E.C., Demerara	London.
Marson, Esq. A. W.	Georgetown, Dem.	Panama.
McKenzie, G. A.	53, Fourth Street, Alberttown	U.S.A.
Moore, Rupert	Louisa Row, Lot D.	U.S.A.
McKenzie, Joseph	Bent St., 47, B.G.	U.S.A.
Martin, Miss Alex. E. H.	Garden St., 24	Grenada.
Martin, Joseph	175, Charlotte St., Bourda	U.S.A.
Marten, Mr M.	N/A., Berbice	Suriname.
McLeod, J. A. D.	N/A., Berbice	U.S.A.
Moore, Mrs. Emily B.	N/A., Essex Street, Berbice	do.
MacDonald, Miss P.	7, Commerce Street.	Suriname.
Mathew, J.	Coburg St., B'ce.	New York.
McColman, Doris	N/A., Berbice	do.
Pindar, Mrs. B. T.	Kitty Village, Dem.	London.
Pinto, Miss M.	74, Main St., Dem.	London.
Prescott, Mr. Saml. E.	Barima Road, N.W.D.	Barbados.
Powerson, R.	N/A., Berbice	U.S.A.
Persaud & Lockan & Co.	Demerara, B.G.	India.
Ruperti, Mr. Geo. C.	Charlestown, Dem.	U.S.A.

Digitized by Google

NAME.	ADDRESS.	OFFICE OF ORIGIN.
Ramperaad	...Leonora	...Natal.
Sobers, Mr. W.	...10, Norton Street, Georgetown	...Trinidad.
Stables, Mr. Edward	...Called for, Georgetown	...London.
Do.	... do.	... do.
Do.	... do.	... do.
Small, Mrs. E.	...49, Hadfield Street, Geo getown	...Canada.
Savory, Miss Delcina	...9, D'Urban Street, Georgetown	...Barbados.
Sanderson, Esq., Jos.	...32, Regent Street, Georgetown	... do.
Stuart, Mr. N.	...150, Regent Street, Georgetown	...Grenada.
Stack, Esq., C. M.	...309, Murray Street, Georgetown	...Suriname.
Sylvester, L.	...Hincks Street, Georgetown	...New York.
Thorpe, Mr. D.	...Saffon Street, 20, Georgetown	...Nickerie.
Taite, R.	...31, Broad Street	...Boston.
Taylor, Mr. James.	...c/o A. Primas, 75, Robb Street	...Barbados.
Taylor, Mr. S. H.	...Manufacturing Agent, c/o P.O., Demerara	... do.
Tubner, D.	...Alexander Village, First Street	...New York.
Thomas, Mr. F.	...Brudon, W.C., Demerara	...Canada.
Vox, A. K., Esq.	...Buxton, E.C.	...New York.
Vaughn, Miss J. A.	..11, Henry Street	... do.
Vyrus, Mr. C.	...27, Norton Street	... do.
Waith, Miss A.	...232, Camp Street	... do.
William, D. A.	...Goed Land, Berbice River	...London.
Walda, R.	...Pope Street, N/A., Berbice	... do.
Walsand, Mrs. H.	...Stabroek Market, Georgetown	...Barbados.
White, Mr. Jos.	...13, Norton Street	... do.
Williams, Miss M.	...Kitty, E.C.	... do.
Wade, Mr. C. H.	...22, Saffon Street	...New York.
Welch, G. N.	...Alexander Street, New Amsterdam..	do.
Yansacker, Mr.	...Demerara	...Hong Kong.
Yard, Miss L.	...Shoe Lane, Berbice.	Barbados.
Yearwood, Mr. M. E.	330, Camp Street	...London.
Zammetr, G. T.	...Dunoon Demerara, Rio	... do.

UNPAID FOREIGN LETTERS.

NAMES.	ADDRESS.
Bratt, Mr. Jos.	...91, Railway Line.
Bennett, Mr. G. H. F.	...230, South Road.
Bento, Mr. A. G.	...Bourda.
Bynoe, Mr. R. R.	...c/o Sprostons, Ltd., G'town.
Baily, Rev. E. A. (2)	...c/o Rev. Wilkins, Camp St.
Bishop, Miss A. A.	...17, Queen St.
Barker, Sophia	...124, King St.
Critchlow, Mr. H.	...193, Upper Charlotte St.
Chung, Mr. Aug.	...Mount Everard, N.W.D.
Collymore, Mr. S. F.	...Box 13, G'town.
Callender, Mr. E. R.	...184, James St., Albuoys
Durham, Mr. A.	...Pln. Enmore. [town.
DeAbreu, Mr. A. H. M.	...Light and Regent St., Bourda.
De Ruth, Mr.	...218, Lamaha St.
Dettering, Mr. P.	...27, Evans St.
Evans, Miss L.	...East Canje, Berbice.
Fields, Mrs. J. R.	...26, Lom St.
Fernandes, Mr. L.	...Amsterdam, Dem. River.
Green, Janet A. A.	...B. V. Wagting.
Gomes, Mr. E.	...74, Church St.
Gomes, Mr. M.	...74, Church St.
Glynn, Mr. K.	...Essequebo River.
Hutchinson, Mr. G. R.	...106, Regent St.
Hopkinson, Mr. E. A.	...Cartabo Point, Rio Massaruni.
Humphrey, Mr. S.	...56, Robb St.
Joseph, Mr. Abel	...Alma House.
Jeffrey, Miss J.	...90, Carmichael St.
Lein, Mr. J.	...Georgetown.
La Rose, Louisa M.	...194, Almond St.
Lilliah, Mr. J.	...Sisters Village.
Lindsay, Mr. F.	...c/o G. R. Hutchinson, Georgetown.
Mendes, Mr. D. E.	...Georgetown
Moore, Miss F.	...The Parsonage, Wismar.
Maga Ram	...Demerara.
McLeanine, Mr. W. R.	...130, Croal St.
McLeod, Mr. Jos. A.	...137, Waterloo St.
McChlarey, Mr. G.	...145, 5th St., Albert-town.
Noble, Mr. B.	...Alexander Vil., E.B.
Oneal, Mr. J.	...Manicura Ag'ncy, N.W.D.
Prescod, Mr. C. K.	...130, Regent St.
Prime, Mr. R. E.	...Pln. Dunoon.
Packwood, Mr. G. A.	...15, America.
Pollard, Mr. John	...Essequebo.
Perot, Mr. J. A.	...Museum Buildings.
Rodney, Mr. F. A.	...Georgetown.
Steaman, Mr. R.	... do.
Vandeyan, Mr. C. W. (2)	...70, South St.
Viveiros, Mr. J.	...Georgetown.
Weekes, Mr. J. (2)	...343, Middle & Cumming Streets.
Williams, Amy	...Georgetown.
Wardle, Mr. Thos.	...Pln. Albion, Berbice.
Wilson, Mr.	...Revenue Officer.

PAID PORTUGUESE LETTERS.

NAME.	ADDRESS.	OFFICE OF ORIGIN.
A. G. Bento (2)	...33, Orange Walk, Bourda	...New York.
Antonio J. S. DaSilva.	13, Lyng St.	... do.
A. De Silva, Miss	...20, Regent St.	...Trinidad.
Augustinho Gonsalves	...41, Howes St.	...Madeira.
Carlotta Giegert	...Demerara	...Venezuela.
Francisco Dos Ramos.	33, Hinck St.	...Brazil.
H. A. Fernandes	...Demerara	...Berlin.
Henry Reis Vasconcellos	...80, Robb St.	...Grenada.
J. B. Gonsalves, Mrs. J. B.	...145, Regent St.	...Trinidad.
J. Gonsalves	...Stabroek Market	...Jamaica.
John F. Vieira	...133, Regent St.	...New York.
Jose G. De Castro	...Georgetown	... do.
John Pereira	...c/o Messrs. Scott & Co., Water St.	...London.
M. Vieira, Mrs.	...Georgetown	... do.
M. Da Silva	...14, Strand, N/A.	... do.
Maria J. De Caires(2).	Georgetown	...Trinidad.
M. C. De Souza, Miss.	155, Regent Road..	do.
O. De Freitas, Mrs.	...Bent Street	... do.

FOREIGN REGISTERED LETTERS.

NAME.	ADDRESS.	OFFICE OF ORIGIN.
Burke, A. Gomez	...3, D'Urban St., Wortmanville	...London.
De Agrela, F. Nunes	18, Lombard St.	...Trinidad.
Gabriel, G. E.	...Demerara.	...Amsterdam.

FOREIGN PACKETS (CHALLENGED.)

NAMES.	ADDRESS.	OFFICE OF ORIGIN.
Alexander, J.	...266, Thomas St.	...London.
Barker, Minnie	...17, North St.	...Chicago.
De Freitas, J. R.	...97, Regent St., Lacytown...	do.
De Freitas, Miss M. I.	...Corner Wellington and Charlotte St.	...London.
Gonsalves, P.	...88, Leopold St.	... do.
King, Victor	...Golden Grove, E.C.	... do.
Kitching, Miss A.	...Georgetown	... do.
Richard, Joseph	...94, King St.	...Chicago.
Rodrigues, Jules	...32-33, John St., Robbstown...	do.

Pound Notice.

Sparendaam Pound,
18th day of January, 1911.

I HERE is impounded at the above-named Pound, one Donkey, mare, of the following description, viz.:—Branded right hip and neck, not legible, brown. This animal was brought to the Pound on Wednesday, 11th day of January, 1911, at 8.30 o'clock, a.m., by O. October with an authorization from H. C. Campbell for trespassing on Sophia Sea Defence, East Coast, Demerara. If not claimed within one week from date it will be publicly sold on Wednesday, 25th January, 1911, in accordance with Ordinance No. 1 of the year 1866.

D. JACKSON, Sgt. 232,
Pound Keeper.

Digitized by Google

Immigration.

IMMIGRATION DEPARTMENT.

THE S.S. "SUTLEJ," 2,167 TONS.

SAILED FROM CALCUTTA ON THE 15TH INSTANT.

NOTICE is hereby given that the Indian immigrants now shortly expected by the s.s. "Sutlej" will be distributed as follows, or as nearly so as possible :—

BERBICE.

Plantation	Skeldon	16
,,	Port Mourant	26
,,	Albion	25
,,	Rose Hall	28
,,	Blairmont	62

DEMERARA.

Plantation	Cane Grove	23
,,	Hope	27
,,	Cove and John	12
,,	Enmore	42
,,	Nonpareil	41
,,	Lusignan	50
,,	Mon Repos	12
,,	Ogle	22
,,	Diamond	23
,,	Wales	27
,,	Uitvlugt	34
,,	De Kinderen	15

ESSEQUIBO.

Plantation	Golden Fleece	24
,,	Hampton Court	16

W. CRAWFORD,
Acting Immigration Agent General.

Immigration Department.
18th January, 1911.

Licensing.

BERBICE JUDICIAL DISTRICT.

NOTICE is hereby given that in accordance with section 25 of Ordinance No. 8 of 1868, a meeting of the Justices of the Peace residing in the Berbice Judicial District, will be held at Springlands Court Room on Wednesday, the 1st day of February, 1911, at 12 o'clock, noon, for the purpose of considering applications for Retail Spirit Shop Licences for the ensuing financial year for localities situated in the said Judicial District.

For the convenience of applicants residing in the Abary Fiscal District this meeting will be adjourned till Monday, the 6th day of February, at 11 o'clock, a.m., to the Mahaicony Court Room.

For the convenience of applicants residing in the New Amsterdam and Berbice River Fiscal Districts, this meeting will be adjourned to the New Amsterdam Court Room on Monday, the 6th day of February, 1911, at 12 o'clock, noon.

The meeting will be further adjourned to Fort Wellington Court Room on Tuesday, the 7th of February, 1911, at 12 o'clock, noon, for the convenience of applicants residing in the West Coast Berbice Fiscal District.

Justices of the Peace resident in the district are requested to attend at the times and places abovementioned.

EDMUND J. MACQUARRIE,
Stipendiary Magistrate,
Berbice Judicial District.

New Amsterdam,
17th January, 1911.

SOUTH ESSEQUEBO JUDICIAL DISTRICT.

ANNUAL LICENSING MEETING.

NOTICE is hereby given that in accordance with section 25 of Ordinance No. 8 of 1868, a meeting of the Justices of the Peace residing in the South Essequebo Judicial District will be held at Wakenaam Court Room on Monday, the 6th day of February, 1911, being the first Monday in the said month, at 12 o'clock, noon, for the purpose of considering applications for Retail Spirit Shop Licences for the Financial Year 1911-1912 for localities situate in the said Judicial District. For the convenience of applicants, the meeting will be adjourned to Bartica Court Room on Tuesday, the 7th day of February, on arrival of the steamer at Bartica.

The meeting will next be adjourned to Leguan Court Room, on Thursday the 9th day of February, at 12 o'clock, noon.

The meeting will then be adjourned to Vergenoegen Court Room on Friday, the 10th day of February, at 12 o'clock, noon.

Justices of the Peace resident in the district are requested to attend at the times and places mentioned.

CLAUDE FRANCIS,
Stipendiary Magistrate,
South Essequebo Judicial District.

Leguan,
19th January, 1911.

THE EAST COAST JUDICIAL DISTRICT.

NOTICE.

NOTICE is hereby given that in accordance with section 25 of Ordinance No. 8 of 1868, a meeting of the Justices of the Peace residing in the East Coast Judicial District, will be held in Sparendaam Court-room on Monday, the 13th day of February, 1911, at 12 o'clock, noon, for the purpose of considering applications for Retail Spirit Shop Licences for the ensuing financial year for localities situate in the said Judicial District.

For the convenience of applicants residing in the Mahaica Fiscal District, the meeting will be adjourned to Wednesday, the 15th day of February, 1911, at 12 o'clock, noon, at Belfield Court-room.

Justices of the Peace resident in the District, are requested to attend at the times and places mentioned.

E. A. BUGLE,
Stipendiary Magistrate,
East Coast Judicial District.

17th January, 1911.

POMEROON JUDICIAL DISTRICT.

ANNUAL LICENSING MEETING.

NOTICE is hereby given that in accordance with section 25 of Ordinance No. 8 of 1868, a meeting of the Justices of the Peace residing in the Pomeroon Judicial District, will be held in Marlborough Court Room on Monday, the 6th day of February, 1911, at 10 o'clock, a.m., for the purpose of considering applications for Retail Spirit Shop Licences for the ensuing Financial Year for localities situate in the said Judicial District.

Justices of the Peace resident in the district are requested to attend at the time and place mentioned.

WALTER E. ROTH,
Stipendiary Magistrate,
Pomeroon Judicial District.

20th January, 1911.

DEMERARA RIVER JUDICIAL DISTRICT.

ANNUAL LICENSING MEETING.

NOTICE is hereby given that in accordance with section 25 of Ordinance No 8 of 1868, a meeting of the Justices of the Peace resident in the Demerara River Judicial District, will be held in the Magistrate's Court Room, Hyde Park, at 12 o'clock, noon, on Tuesday, the 7th day of February, 1911, for the purpose of considering applications for certificates to obtain Retail Spirit Shop Licences for the financial year 1911-1912, for localities within the said Judicial District.

Justices of the Peace, resident in the District, are requested to attend at the time and place abovementioned.

O. E. L. SHARPLES,
Stipendiary Magistrate.

Christianburg,
4th January, 1911.

NORTH ESSEQUEBO JUDICIAL DISTRICT.

ANNUAL LICENSING MEETING.

NCTICE is hereby given that in accordance with section 25 of Ordinance No. 8 of 1868, a meeting of the Justices of the Peace residing in the North Essequebo Judicial District, will be held at the Suddie Court Room on Monday, the 13th day of February, 1911, at 12 o'clock, noon, for the purpose of considering applications for Retail Spirit Shop Licences for the financial year 1911-1912 for localities in the above-mentioned District.

For the convenience of applicants in the North Essequebo Fiscal District, the meeting will be adjourned to Tuesday, the 14th day of February, 1911, at the Anna Regina Court Room, at 12 o'clock, noon.

Digitized by Google

Justices of the Peace residing in the aforesaid Judicial District are requested to attend at the times and places above-mentioned.

SOUTHWELL G. T. BOURKE,
Stipendiary Magistrate,
North Essequebo Judicial District.

Suddie Court Room,
9th January, 1911.

GEORGETOWN JUDICIAL DISTRICT.

ANNUAL LICENSING MEETING.

NOTICE is hereby given that in accordance with section 25 of Ordinance No. 8 of 1868, a meeting of the Justices of the Peace, resident in the Georgetown Judicial District, will be held in the Magistrate's Court Room, Georgetown, at 12 o'clock, noon, on Wednesday, the 1st day of February, 1911, for the purpose of considering applications for certificates to obtain Retail Spirit Shop Licences for the financial year 1911-1912, for localities within the said Judicial District.

Justices of the Peace resident in the said district are requested to attend at the time and place above-mentioned.

J. K. D. HILL,
Stipendiary Magistrate.

Georgetown,
9th January, 1911.

Revenue Notices.

WEST BANK FISCAL DISTRICT.

PERSONS desirous of applying for retail spirit shop licenses in the West Bank Fiscal District for the ensuing financial year 1911-1912 are hereby notified that in accordance with the provisions of Ordinance No. 8 of 1868 such applications must be served on the undersigned in duplicate not later than five (5) clear days before Monday, the 13th day of February, 1911, that being the second Monday in the said month.

W. H. AGLIONBY BURROWES,
Commissary of Taxation,
West Bank District.

Schoon Ord,
16th January, 1911.

NEW AMSTERDAM FISCAL DISTICT.

PERSONS desirous of applying for Retail Spirit Shop Licences in the New Amsterdam Fiscal District for the ensuing financial year 1911-1912, are hereby notified that in accordance with the provisions of Ordinance No. 8 of 1868, such applications must be served on the undersigned in duplicate not later than five (5) clear days before Monday, the 6th day of February, 1911.

B. GAINFORT,
District Commissary of Taxation,
New Amsterdam Fiscal District.

Commissary's Office,
New Amsterdam,
11th January, 1911.

EAST COAST DEMERARA FISCAL DISTRICT.

PERSONS desirous of applying for Retail Spirit Shop Licences, for localities situate in the East Coast Demerara Fiscal District for the ensuing Financial Year 1911-12, are hereby notified that in accordance with the provisions of Ordinance No. 8 of 1868, such applications must be served on the undersigned, in duplicate, not later than 5 (five) clear days before Monday, the 13th day of February, 1911, that being the second Monday in the said month.

STANISLAUS WALKER,
District Commissary,

Triumph, E. C.,
11th January, 1911.

NORTH AND SOUTH ESSEQUEBO FISCAL DISTRICTS.

PERSONS desirous of applying for Retail Spirit Shop Licences for localities situate in the North and South Essequebo Fiscal Districts for the ensuing financial year, 1911-1912, are hereby notified that in accordance with the provisions of Ordinance No. 8 of 1868, such applications must be served on the undersigned, in duplicate, not later than five (5) clear days before Monday, the 13th day of February, 1911, that being the second Monday in the said month.

G. L. BECKLES GALL,
District Commissary,
North and South Essequebo
Fiscal District.

Marias' Lodge,
Essequebo,
9th January, 1911.

WEST COAST BERBICE FISCAL DISTRICT.

PERSONS desirous of applying for Retail Spirit Shop Licences for localities in the West Coast Berbice Fiscal District for the ensuing financial year, (1911-1912), are hereby notified that in accordance with the provisions of Ordinance No. 8 of 1868, such applications must be served on the undersigned, in duplicate, not later than five (5) clear days before Tuesday, the 7th day of February, 1911, that being the day fixed for the Annual Licensing Meeting.

IGN. F. KING,
District Commissary of Taxation,
West Coast Berbice Fiscal District.

Commissary's Office,
Hopetown, W.C., Berbice,
11th January, 1911.

GEORGETOWN FISCAL DISTRICT.

PERSONS desirous of applying for Retail Spirit Shop Licences for localities within the Georgetown Fiscal District for the ensuing financial year, 1911-1912, are hereby notified that in accordance with the provisions of Ordinance No. 8 of 1868, such applications must be served on the undersigned, in duplicate, not later than five (5) clear days before Wednesday, the 1st day of February, 1911.

B. DAY,
District Commissary.

Commissary's Office,
Georgetown,
9th January, 1911.

BERBICE RIVER FISCAL DISTRICT.

PERSONS desirous of applying for Retail Spirit Shop Licences for localities in the Berbice River Fiscal District for the ensuing financial year 1911 1912 are hereby notified that in accordance with the provisions of Ordinance No. 8 of 1868, such applications must be served on the undersigned in duplicate not later than five (5) clear days before Monday, the 6th day of February, 1911.

J. WALLBRIDGE,
District Commissary of Taxation,
Berbice River Fiscal District.

Commissary's Office,
New Amsterdam,
10th January, 1911.

ABARY FISCAL DISTRICT.

PERSONS desirous of applying for retail spirit shop licences in the Abary Fiscal District for the ensuing financial year 1911-1912, are hereby notified that in accordance with the provisions of Ordinance No. 8 of 1868, such applications must be served on the undersigned in duplicate not later than five (5) clear days before Monday, the 6th day of February, 1911.

NICHOLAS COX,
District Commissary of Taxation,
Bushy Park.

Commissary's Office,
Bushy Park,
14th January, 1911.

Miscellaneous.

NOTICE OF APPLICATION

FOR TRANSFER OF A LICENCE TAKEN OUT IN RESPECT OF ANY BUSINESS OR TRADE.

NOTICE is hereby given that Bennie Madhoo, residing at Coffee Grove, Essequebo, the holder of Licences Nos. 204/83 and 206/89, for carrying on a provision business and for the sale of Tobacco at Coffee Grove, Essequebo, and John De Jesus, residing at Coffee Grove, Essequebo, have given the Commissary of Taxation of the North Essequebo Fiscal District, notice of the intention to transfer the said Licences to the said John De Jesus. Any person having a claim of over $100 for a liquidated sum against the said

Digitized by Google

Bennie Madhoo and desiring to oppose the said transfer, must give to the said Commissary within 14 days of the date of this notice, a written notice objecting to the said transfer.

G. L. BECKLES GALL,
District Commissary of Taxation,
North Essequebo Fiscal District.

Reliance, Essequebo,
17th January, 1911.

SOUTH ESSEQUEBO JUDICIAL DISTRICT.

SEIZURE.

PURSUANT to provisions of Ordinance No 32 of 1903, I, the undersigned, or some person duly authorized by me in writing, will sell publicly to the highest bidder at the hour of 12 o'clock on the 14th day of February, 1911, at Vergenoegen Magistrate's Court-yard, the following articles seized by H. A. C. Trotz, Forest Ranger, under Section 25 of Ordinance No. 32 of 1903, from unknown parties, on the 9th day of December 1910, on the right bank of the Araquat creek, in the South Essequebo Judicial District, for a breach of the said Ordinance, unless claimed in terms of law, to wit:—

2 logs Suradani containing 40 c.ft. (more or less).

The seizure is lying where seized, viz: about 1½ miles up the creek.

Terms of Sale: Cash, with royalty and auction dues.

CLAUDE FRANCIS,
Stipendiary Magistrate,
South Essequebo Judicial District.

Vergenoegen,
13th January, 1911.

CHEMISTS AND DRUGGISTS.

THE Board of Examiners appointed by His Excellency the Governor under section 3 of the Pharmacy and Poisons Ordinance, 1899, hereby give notice that in accordance with the Regulations dated 30th March, 1905, an examination for Chemists and Druggists will be held on Tuesday, 7th March, 1911, at 11 a.m.

2. The examination will embrace the subjects mentioned in Rule 9 of the above-mentioned Regulations.

3. Any person desirous of sitting for the examination must give notice to the Registrar, Surgeon General's Office, at least 14 days before the day fixed for the examination.

W. F. LAW, M.D.,
Acting Chairman,
Board of Examiners,
Chemists and Druggists.

Surgeon General's Office,
Georgetown,
10th January, 1911.

N.B.—Forms of application to attend the examination can be obtained from the Registrar, Surgeon General's Office.

BERBICE JUDICIAL DISTRICT.

SEIZURE.

PURSUANT to provisions of Ordinance No. 32 of 1903, I, the undersigned, or some person duly authorized by me, in writing, will sell publicly to the highest bidder, at the hour of 12 o'clock, on 6th day of February, 1911, at Reliance Court-room, the following articles seized by James Herbert, R.C., Forest Ranger, under section 25 (1) of Ordinance 32 of 1903, from Hunter Amsterdam, on the 28th November, 1910, at Takuba creek, Canje creek, for a breach of the said Ordinance, unless claimed in terms of law, to wit:—

22 (twenty-two) pieces of crabwood timber, containing 6½ cubic feet.

The articles is now lying about 450 roods below the Takuba creek, Canje creek, where seizure was effected and about 100 roods below Catherine Millers Grant, 4278.

Terms of Sale:—Cash, with royalty and auction dues.

EDMUND J. MACQUARRIE,
Stipendiary Magistrate,
Berbice Judicial District.

NOTICE.

SEIZURE.

PURSUANT to the provisions of Ordinance No. 32 of 1903, I, the undersigned, or some person duly authorised in writing by me, will sell publicly to the highest bidder at the hour of 12, noon, on Tuesday, the 7th February, 1911, at the Magistrate's Court Room, Hyde Park, unless claimed in terms of the law, the following articles:—

4 bundles of Shingles.

Seized and the possession thereof taken by Forest Ranger D. Toussaint from D. N. Shipley on the 17th September, 1910, in the Kamuni creek, Demerara river, in the Demerara River Judical District.

The articles are lying at Hyde Park Police Station.

Terms of Sale:—Cash, with royalty and auction dues.

O. E. L. SHARPLES,
Stipendiary Magistrate,
Demerara River Judicial District.

Christianburg,
January 10th, 1911.

BRITISH GUIANA.—MEDICAL DEPARTMENT.

ABSTRACT OF REPORTS OF HOSPITALS AT THE UNDERMENTIONED INSTITUTIONS.

FOR THE WEEK ENDING SATURDAY, 29TH OCTOBER, 1910.

HOSPITALS AT	Remaining from last week. M.	Remaining from last week. F.	Remaining from last week. T.	Admitted in the week. M.	Admitted in the week. F.	Admitted in the week. T.	Discharged in the week. M.	Discharged in the week. F.	Discharged in the week. T.	Died in the week. M.	Died in the week. F.	Died in the week. T.	Remaining at the end of the week. M.	Remaining at the end of the week. F.	Remaining at the end of the week. T.	Increase. Total.	Decrease. Total.	Number of Inmates. M.	Number of Inmates. F.	Number of Inmates. T.	Percentage of Sickness. Total.	REMARKS.
H. M. P. Settlement ...	4	...	4	1	...	1	3	...	3	...	...	...	2	...	2	...	2	170	...	170	2·9	
Georgetown Prison ...	3	...	3	3	...	3	3	...	3	...	...	...	3	...	3	...	...	127	22	149	4·	
New Amsterdam Prison ..	1	...	1	3	2	5	2	1	3	...	...	...	2	2	4	1	...	76	16	92	3·3	
Suddie Prison ...	...	...	...	2	...	2	1	...	1	...	...	...	1	...	1	1	...	38	3	41	2·4	
Onderneeming Industrial School ...	3	...	3	10	...	10	4	...	4	...	...	...	9	...	9	6	...	100	...	100	13·	
Total ...	10	1	11	15	2	17	10	1	11	...	...	...	15	2	17	8	2	511	41	552	5·1	

W. F. LAW, M.D., F.R.C.S.I.,
Acting Surgeon General.

Digitized by Google

NOTICE.

SEIZURE.

PURSUANT to the provisions of Ordinance No. 32 of 1903, I, the undersigned, or some person duly authorised in writing by me, will sell publicly to the highest bidder at the hour of 12, noon, on Tuesday, the 7th February, 1911, at the Magistrate's Court Room, Hyde Park, unless claimed in terms of the law, the following article:—

1 bag Charcoal,

seized and the possession thereof taken by Forest Ranger D. Toussaint) from Captain Warton on the 16th September, 1910, at Hyde Park aforesaid, Demerara River, in the Demerara River Judicial District.

The article is lying at Hyde Park Police Station.

Terms of Sale:—Cash, with royalty and auction dues.

O. E. L. SHARPLES,
Stipendiary Magistrate,
Demerara River Judicial District.

Christianburg,
December 14th, 1910.

GEORGETOWN JUDICIAL DISTRICT.

SEIZURE.

NOTICE is hereby given that in accordance with the provisions of Ordinance No. 32 of 1903, I, the undersigned, or some one duly authorised by me, in writing, will sell publicly to the highest bidder on Tuesday, the 31st day of January, 1911, at the Magistrate's Court premises at 12 o'clock, noon, the following articles seized by Mr. R. O. H. Spence, an Officer of the Department of Lands and Mines, from Benjamin Johnson under section 25 (1) of Ordinance 32 of 1903, unless the same are claimed in terms of the law, to wit:—

306 lbs. of Sheet Balata
1 Barrel
1 Trunk
1 Box.

The Seizure is now lying at the Office of the Department of Lands and Mines, Georgetown.

Terms of Sale:—Cash, with 2% auction dues and royalty on balata.

J. K. D. HILL,
Stipendiary Magistrate,
Georgetown Judicial District.

3rd January, 1911.

NOTICE.

MEDICAL DEPARTMENT.

IN accordance with Ordinance No. 4 of 1893, there will be exposed for sale by auction at the Public Hospital, Suddie, on Saturday, 28th January, 1911, at 12, noon, the following:—

1 Silver Finger Ring.

W. F. LAW, M.D.,
Acting Surgeon General.

Surgeon General's Office,
Georgetown, Demerara,
10th January, 1911.

BERBICE JUDICIAL DISTRICT.

SEIZURE.

PURSUANT to provisions of Ordinance No. 32 of 1903, I, the undersigned, or some person, duly authorized by me, in writing, will sell publicly to the highest bidder, at the hour of 12 o'clock, on 6th day of February, 1911, at Maria Henrietta, Court-room, the following articles seized by Isaac N. George, Forest Ranger, Rio Berbice, under section 25 of Ordinance 32 of 1903, from Nedd Souers, on the 20th November, 1910, at the waterside of Isabella Maria, Rio Berbice, for a breach of the said Ordinance, unless claimed in terms of law, to wit:—

7 (seven) pieces bullet wood squared timber, containing 147 cubic feet and 17 (seventeen) pieces of squared Kakaralli timber, 60 cubic feet.

The articles are now lying at the waterside of Isabella Maria, Rio Berbice, where seized.

Terms of Sale:—Cash, with royalty and auction dues.

EDMUND J. MACQUARRIE,
Stipendiary Magistrate,
Berbice Judicial District

NOTICE.

THE HALF-YEARLY GENERAL MEETING of the Proprietors interested in the East Demerara Water Supply Scheme will be held in accordance with Section 8, Ordinance No. 12 of 1884, on Monday, the 30th January, 1911, at the Office of the Commissioners, Lot No. 2, Croal Street, Stabroek, Georgetown, at 12 o'clock, noon.

W. B. ST. AUBYN,
Secretary, East Demerara Water
Supply Commissioners.

Georgetown, 18th January, 1911.

NOTICE.

THE ANNUAL GENERAL MEETING of Proprietors and Representatives of Estates concerned in the Lamaha Fresh Water Canal, combined with the members of the Town Council of Georgetown, will be held in accordance with Section 6 (2), Ordinance No. 2, 1890, on Monday, 23rd January, 1911, at 2.30 p.m., at the Police Magistrate's Office, City of Georgetown.

W. B. ST. AUBYN,
Secretary, Lamaha Committee.

Georgetown, 16th January, 1911.

PROBATES (BBITISH AND COLONIAL) ORDINANCE, 1893.

IN THE GOODS OF CHARLES HALLIDAY MOORE, DECEASED.

NOTICE is hereby given that after the expiration of fourteen days after the publication hereof, application will be made to the Registrar for the recording Letters of Administration in the estate of Charles Halliday Moore, late of The Grange, Shorncliffe Road, Folkestone, in the county of Kent, in England, bachelor, deceased, granted by His Majesty's High Court of Justice Principal Probate Registry, on the Nineteenth day of October, one thousand nine hundred and ten.

JOS. A. KING,
Solicitor to Hannah Eliza Hillier
(wife of Hugh Ernest Hillier)
to whom the said Letters of
Administration were granted as
the natural and lawful sister
and one of the next of kin.

Georgetown, Demerara,
11th January, 1911.

Digitized by Google

BRITISH GUIANA.

DEPARTMENT OF LANDS AND MINES,
31st December, 1910.

RETURN of Grants, Licences, etc., issued during the month of November, 1910.

FRANK FOWLER,
Commissioner of Lands and Mines.

No.	Name.	Locality.	Area.	Term.	Date.
		BALATA LICENCES.			
		DEMERARA.			
1,447	H. L. Rougeiron	Right bank, Demerara river, from 5 miles above Itabura creek to 9 miles above.	...	3 years from 4. 11. 10.	4. 11. 10.
1,448	do.	Left bank, Demerara river, from southern boundary of Licence 1,235 to 4 miles up.	...	,,	4. 11. 10.
1,449	do.	Left bank, Demerara river, from 4 to 8 miles above southern boundary of licence held by the Consolidated Rubber and Balata Estates Ltd.	...	,,	4. 11. 10.
1,450	do.	Left bank, Demerara river, from 8 miles above southern boundary of Licence A 1,235 to opposite Canister Falls.	...	,,	4. 11. 10.
1,451	do.	Left bank, Demerara river, from Great Falls to 4 miles up.	...	,,	4. 11. 10.
1,452	do.	Left bank, Demerara river, from 4 miles above Great Falls to Naparu creek.	...	,,	4. 11. 10.
1,453	do.	Left bank, Demerara river, from Naparu creek to Anamapir creek.	...	,,	4. 11. 10.
1,454	do.	Left bank, Demerara river from, Anamapir creek to northern boundary of balata licence A 1,237.	...	,,	4. 11. 10.
		ESSEQUIBO.			
1,437	Ernest Farnum	Right bank, Barama river, from balata collecting licence A 1,331 to 4 miles down.	...	5 years from 1. 11. 10.	1. 11. 10.
1,438	do.	Left bank, Waini river, from Pelibilimba creek to Two Mouth creek.	...	,,	1. 11. 10.
1,439	do.	Right bank, Imotai river, from lower boundary of licence A 1,311 to 4 miles down.	...	,,	1. 11. 10.
1,440	do.	Right bank, Imotai river, from 4 miles below licence A 1,311 to Menabaru creek.	...	,,	1. 11. 10.
1,441	do.	Right bank, Imotai river, from Menebaru to the Waini.	...	,,	1. 11. 10.
1,442	The Consolidated Rubber & Balata Estates Ltd.	Left bank, Akawinni creek, Pomeroon river from Quinaballi creek to Parika creek.	...	15 years from 28.10.10.	1. 11. 10.
1,443	do.	Left bank, Akawinni creek, Pomeroon river from Quinaballi creek to Tinapoori creek.	...	,,	1. 11. 10.
1,444	Veerasawmy	Right bank, Essequibo river, from Takwarri rapids to Akaiwanna creek.	..	15 years from 1.11.10.	1. 11. 10.
1,445	do.	Right bank, Essequibo river, from Ortuhar river to Takwarri rapids.	...	,,	1. 11. 10.
1,446	do.	Right bank, Essequibo river, from northern boundary of licence A 886 to Ortuhar river.	...	,,	1. 11. 10.
1,455	Edward Maurer	Right bank, Konawaruk river, from 8 miles above Two Mouth to source of Konawaruk river.	...	15 years from 4.11.10.	4. 11. 10.
1,456	do.	Right bank, Konawaruk river, from 4 to 8 miles above Two Mouth.	...	,,	4. 11. 10.
1,457	do.	Right bank, Konawaruk river, from Two Mouth to 4 miles up.	...	,,	4. 11. 10.
1,458	do.	Left bank, Konawaruk river, from Jordan's landing to Two Mouth.	...	,,	4. 11. 10
1,459	do.	Left bank, Konawaruk river, from Stout Falls to Jordan's landiug.	...	,,	4. 11. 10.
1,460	do.	Left bank, Konawaruk river, from Long Falls to Stout Falls.	...	,,	4. 11. 10.
1,461	do.	Left bank, Konawaruk river, from Tacouba Falls to Long Falls.	...	,,	4. 11. 10.
1,462	do.	Left bank, Konawaruk river, from the southern boundary of Licence A 1239 to Tacouba Falls.	..	,,	4. 11. 10.
		BERBICE.			
1,463	Joshua Ramphul	Right bank, Berbice river, from Aratuma to Ebini creek	...	15 years from 15.10.10.	4. 11. 10.
1,464	do.	Left bank, Canje creek, from Calabash to Potoco creeks.	...	,,	4. 11. 10.
1,465	do.	Left bank, Canje creek, from Potoco to Affoo creeks ...	...	,,	4. 11. 10.

Digitized by Google

No.	NAME.	LOCALITY.	AREA.	TERM.	DATE.
		BALATA LICENCES—(Continued.)			
		BERBICE.—(Continued.)			
1,466	Joshua Ramphul	... Left bank, Canje creek, from Affoo to Takuba creek ...	...	15 years from 15.10.10	4. 11. 10.
1,467	do.	... Right bank, Canje creek, from junction with the Ikonwa creek.	...	,,	,,
1,469	do.	... Left bank, Abary creek, from Manjapoo to Weruni creek	...	,,	,,
1,470	do.	... Left bank, Courantyne river, from 4 to 8 miles below King William Frederick Falls.	...	,,	,,
1,471	do.	... Left bank, Courantyne river, from 8 to 12 miles below King William Frederick Falls.	...	,,	,,
1,472	The Consolidated Rubber & Balata Estates Ltd.	Right bank, Canje creek, from Marinero creek to 4 miles up.	...	15 years from 8. 6. 10.	15. 11. 10.
1,473	do.	... Right bank, Canje creek, from 4 miles above Marinero creek to Equaroon creek.	...	,,	,,
1,474	do.	... Left bank, Courantyne river, from Assiparu creek to 4 miles up.	...	,,	,,
1,475	do.	... Right bank, Canje creek, from 3 miles above Equaroon to 7 miles above.	...	,,	,,
1,476	do.	... Right bank, Canje creek, from 7 miles to 11 miles above the Equaroon creek.	...	,,	,,
1,477	do.	... Right bank, Canje creek, from 11 miles above Equaroon creek to source of Canje creek.	...	,,	,,
1,478	do.	... Left bank, Courantyne river, from 4 miles above Assiparu creek to Waunch creek.	...	,,	,,
1,479	do.	... Left bank, Canje creek, from 3 miles above Kari-kari creek to 7 miles above.	...	15 years from 7.1.04.	,,
1,480	do.	.. Left bank, Canje creek, from 7 to 11 miles above Kari-kari creek.	...	,,	,,
1,481	do.	... Left bank, Canje creek, from 11 miles above Kari-kari creek to source of Canje creek.	...	,,	,,
1,482	do.	... Left bank, Canje breek, from opposite Marinero creek to 4 miles up.	...	15 years from 8. 5. 08.	,,
1,483	do.	... Left bank, Canje creek, from 4 to 8 miles above the Marinero creek.	...	,,	,,
1,484	do.	... Left bank, Canje creek, from 8 miles above Marinero creek to Kari-kari creek.	...	,,	,,
		WOODCUTTING LICENCE.			
		DEMERARA.			
A 274	C. S. Chung & Coy., Ltd.	Right bank, Waratilla creek, right bank Cumuni creek, left bank, Demerara river.	480	1 year from 1. 4.10.	21. 11.10.
A 275	Joseph Samuel Meertens.	Right bank, Madewini and left bank, Maroodie creeks, right bank, Demerara river.	140	,,	,,
A 276	Alfred Feckker	.. Right bank. Bhimiti creek, right bank, Harow creek,	150	,,	,,
A 278	Charles C. Cunha	... Right bank, Kamuni creek, left bank, Demerara river	160	,,	,,
A 279	Thomas Ng-a-Mann	... Right bank, White creek, right bank, Kakushikabra. left bank, Demerara river.	46	,,	,,
A 280	Do.	... Left bank, Pokerero creek, Kamuni creek, left bank. Demerara river.	98	,,	,,
A 281	Henry De Clou	... Right bank, Warakabra creek, left bank, Pokerero creek, Kamuni creek, left bank, Demerara river.	432	,,	,,
A 282	George Hinds	.. Right bank, Dacowra creek, left bank, Demerara river	580	,,	,,
A 284	Marian King	... Right bank, Sawjoe creek, right bank, Demerara river	56	,,	,,
A 285	George Henry Adams.	... Right bank, Hauraruni creek, right bank Demerara river.	288	1 year from 4.11.10.	,,
A 286	N. E. Laing	... Left bank, Mabiri creek, left bank, Waratilla creek, right bank, Kamuni creek, left bank, Demerara river	258	1 year from 21.11.10.	,,
A 288	Arthur A. Seon	... Right bank, Pokerero creek, right bank, Kamuni creek, left bank, Demerara river.	250	1 year from 19.10.10.	,,
A 289	John Gonsalves	... Right bank, Kuruwabaru creek, right bank, Demerara river.	227	5 years from 8.8.10.	24. 11. 10.
A 291	Lewis Marshall	... Left bank, Bash creek, left bank, Loo creek, right bank, Demerara river.	233	1 year from 1 4.10	,,
A 292	William Pilgrim	... Left bank, Haimaruni creek, right bank, Demerara river	84	1 year from 24.11.10.	,,
A 294	David Hopkinson	... Left bank, Haima creek, left bank, Demerara river ...	107	,,	,,
		... Both banks Kunamaruparu creek, right bank, Yawabaru creek, right bank, Demerara river.			

Digitized by Google

WOOD-CUTTING LICENCES.—(Continued.)

DEMERARA.—(Contd.)

No.	Name.	Locality.	Area.	Term.	Date.
A 297	Charles Lewis ...	Left bank, Pipe creek, right bank, Mibiri creek, Kamuni creek, Demerara river.	163½	1 year from 1.4.10.	24.11.10.
A 298	M. P. Camacho, jnr. ...	Right bank, Elizabeth creek, right bank, Demerara river.	765	,,	,,
A 299	H. A. Porter ..	Right bank, Maroodie creek, right bank, Madewinni creek, right bank, Demerara river.	140	,,	,,
A 300	A. Browne ...	Right bank, Hauraruni creek and Taquyaha creek, right bank, Demerara river.	60	,,	,,
A 301	Marian Kfng ...	Right bank, Hauraruni creek, right bank, Demerara river.	22½	,,	,,
A 305	Arthur Nedd ...	Right bank, Hymaroonie creek, right bank, Demerara river.	350	,,	,,
A 306	Frank J. Mayers ...	Left bank, Pokerero creek, right bank, Kamuni creek, left bank, Demerara river.	330	,,	,,
A 307	J. E. Gonsalves ...	Left bank, Mabiri crerk, left bank, Waratilla creek, right bank, Kamuni creek, left bank, Demerara river.	190	,,	,,
A 308	Matthias Charles ...	Right bank, Kurukyku, right bank, Kuruwabaru creek, right bank, Demerara river.	185	,,	,,
A 309	Matthias Charles ...	Right bank, Kurukyku creek, right bank, Kuruwabaru creek, right bank, Demerara river.	130	,,	,,
A 310	Amanda Giles ..	Left bank, Quibaru creek, right bank, Demerara river.	50	,,	,,
A 311	Charles Lopes ..	Left bank, Tenabo creek, left bank, Demerara river.	878·66	,,	,,
A 312	F. W. Kersting ..	Left bank, Kamakabra creek, right bank, Demerara river.	46	,,	,,
A 313	W. R. S. Seon ...	Left bank, Comacabra creek, right bank, Demerara river.	91	,,	,,
A 314	C. A. de Nieuwerkerk	Right bank, Kuruwabaru creek, right bank, Demerara river.	90	,,	,,
A 315	Do. ...	Right bank, Kuruwabaru creek, right bank, Demerara river.	90	,,	,,
A 316	Thomas J, Van Gronigen.	Right bank, Yukakabra creek, a tributary of the the Kuruwabaru creek, right bank, Demerara river.	268	,,	,,
A 317	Do. ...	Right bank. Kuruwabaru creek, right bank, Demerara river.	500	,,	,,
A 318	Do. ...	Left bank, Kuruwabaru creek, right bank, Demerara river.	400	,,	,,
A 319	Augustus John ...	Right bank, Koeliserabo creek, left bank, Demerara river.	499	,,	26. 11. 10.
A 326	Gustavus A. de Nieuwerkerk.	Right bank, Ite creek, right bank, Kuruwabaru creek, right bank, Demerara river.	380	,,	,,
A 327	William Reece ...	Left bank, Ite creek, right bank, Kuruwabaru creek, right bank, Demerara river.	75	,,	,,
A 328	Lawrence Victor Leal...	Left bank, Sawjoe creek, right bank, Demerara river.	228	1 year from 26.11.10.	,,
A 331	Samuel Barnes ...	Left bank, Warabaru creek, left bank, Demerara river.	98	1 year from 26.11.10.	,,
A 332	Eward Green ...	Left bank, Waratilla creek, right bank, Kamuni creek, left bank, Demerara river	108	1 ye ar from 30. 8.10.	,,

ESSEQUEBO.

A 285	Booker Bros., McConnell & Co., Ltd.	Right bank, Kuruduni creek, left bank, Weriwerai-Kuru creek, left bank, Essequibo river.	553	1 year from 24. .10.	21. 11. 10.
A 287	Sprostons, Limited ...	Left bank, Essequibo river, opposite the southernmost point of Gluck Island.	2,000	1 year from 22.11.10.	22. 11. 10.
A 293	Manoel Joaquim da Silva.	Right bank, Ituribisci creek, left bank, Essequibo river.	100	1 year from 13. 9.10.	24. 11. 10.
A 295	James Daniel ...	Left bank, Little White creek, left bank, Black creek, right bank, Groete creek, left bank, Essequibo river.	180·3	1 year from 12.11.10.	,,
A 296	G. N. Levy ...	Right bank, Bonasika creek, right bank, Essequibo river.	429	1 year from 1. 4.10.	,,
A 304	E. H. Cornelius ...	Left bank, Weriwerai-Kuru creek, left bank, Essequibo river.	265	,,	,,
A 320	Sprostons, Limited ...	Left bank, Essequibo river, opposite the southernmost point of Gluck Island.	2,000	1 year from 11.10.10.	26. 11. 10.
A 321	Caroline Vieira ..	Right bank, Potaro river, commencing at a paal 15 roods from the 3½ mile paal.	97	1 year from 26.11.10.	,,
A 322	Timothy Jacobs ...	Left bank, Black creek, right bank, Groete creek, left left bank, Essequibo river.	320	1 year from 1. 4.10.	,,

Digitized by Google

No.	NAME.	LOCALITY.	AREA.	TERM.	DATE.
		WOOD-CUTTING LICENCES.—(Continued.)			
		ESSEQUIBO.—(Continued.)			
A 323	M. Bugle & Co.	Right bank, Unabaruka, right bank, Supenaam creek, left bank, Essequibo river.	2,000	1 year from 24. 4.09.	26. 11. 10.
A 324	Do.	Right bank, Unabaruka creek, right bank, Supenaam creek, left bank, Essequibo river.	2,000	2 years from 24. 4.09.	,,
A 325	Sprostons, Limited	Left bank, Tipuru Inlet, Essequibo river, commencing about ¾ of a mile up the little Tipuru creek.	2,000	1 year from 1. 4.10.	,,
A 329	George Cornelius	Left bank, Koriai creek, left bank, Essequibo river ...	462	1 year from 27. 5.10.	,,
A 333	Mary E. van Lange ..	Right bank, Supenaam creek, left bank, Essequibo river	855	1 year from 22.11.09.	,,
		BERBICE.			
A 290	Anna R. La Fleur	... Left bank, Canje creek, commencing at a blazed tree about 30 roods above Labba Gutter.	127	1 year from 24.11.10.	24. 11. 10.
A 302	James E. Perot & Co., Ltd.	Right bank, Ituni creek, left bank, Berbice river, commencing at a paal about ½ mile above Yarowbia creek.	106	1 year from 6.8.10.	24. 11. 10.
A 303	Do.	... Left bank, Ituni creek, left bank, Berbice river, commencing at a paal ½ mile about Yarowbia creek.	283	1 year from 6.8.10.	24. 11. 10.
A 330	Domingo Gonsalves	... Right bank, Vironje creek, Berbice river, commencing at a paal 30 roods below Waikureba creek.	72	2 years from 26.11.10.	26. 11. 10.
		PERMISSIONS UNDER CLAUSE 65.—(1.)			
		ESSEQUIBO.			
981	M. A. French	... To cut about 800 cubic feet of Timber on the bank of the Barama river.	...	...	28.11.10.
		BERBICE.			
982	R. Johashen	... To remove 107 logs Crabwood Timber on right bank, Berbice river.	...	...	28. 11. 10.
		TRANSFERS.			
		LICENCES OF OCCUPANCY.			
		ESSEQUIBO.			
1,496	Paul Keller and William Henry Parker, to and in favour of The British Guiana Gold Mines, Limited.	On the right bank of the Barima river, at a point known as Farraher's Landing.	2	21 years	26. 11. 10.

LIST OF CANCELLATIONS OF GRANTS AND LICENCES.

Grants					
4,778	The Roman Catholic Bishop of Guiana.	On the right bank of the Waini river	25	..	17. 11. 10.
Homestead					
3,315	Chinna Sami, M., 25,717, ex "The Bruce," 1885.	On the left bank of the Barima river	5	...	4. 11. 10.
4,855	Antoinetta Mary Rodrigues.	On the left bank of the Pomeroon river	5	...	17. 11. 10.
4,298	Henry France ..	On the right bank of the Potaro river being lot No. 2...	5	...	22. 11. 10.
2,143	William Augustus Theophilus Forsyth.	At Malali on the right bank of the Demerara river ...	5	...	15. 11. 10.
4,570	Henrietta Charles ...	On the right bank of the Demerara river	5	...	,,
Lic. of Occupancy.					
2,757	Proprietors of Plantation Windsor Forest, (*cum annexis.*)	Situate on the West Coast being second and extra depths.	1747·86 253·39	...	9. 11. 10.

GEORGETOWN, DEMERARA.—Printed and Published every *Wednesday and Saturday* and on such Extraordinary Days as may be directed by His Excellency the Governor, by "The Argosy" Company, Limited, at their Office, Lot 35, Water Street, Robb's Town. Subscription—Four Dollars per annum; Single Copies, 4 Cents each.—Saturday, 21st January, 1911.

Digitized by Google

Digitized by Google

Digitized by Google

Digitized by Google

Vol. XXXIII. No. 7.

183

The Official Gazette
OF BRITISH GUIANA.

Published by Authority of His Excellency the Governor.

GEORGETOWN, WEDNESDAY, JANUARY 25TH, 1911.

Government Notices.

GOVERNMENT SECRETARY'S OFFICE,
Georgetown, Demerara,

34. 24th January, 1911.

HIS Excellency the Governor has been pleased to grant to Lionel Runnels Hill, Esquire, Third Grade Commissary of Taxation, leave of absence on full salary for three months from the 27th instant, with an extension of leave on half salary for nine days.

35. 24th January, 1911.

REFERRING to Government Notice No. 319 of the 23rd December last, Dr. Minett, has returned to the Colony from leave of absence and resumed the duties of his office on the 17th instant.

36. 24th January, 1911.

REFERRING to Government Notice No. 320 of the 23rd December last, Mr. Budhan Lall, Registrar of Births and Deaths for Division No. 4 of the West Bank Demerara District, has returned to the Colony from leave of absence and resumed the duties of his office on the 17th instant.

37. 24th January, 1911.

HIS Excellency the Governor has been pleased to approve of the appointment of T. L. Rebitt, Esquire, to act as a member of the Board of Examiners of Chemists and Druggists in the absence from the Colony of E. G. Fonseca, Esquire.

38. 24th January, 1911.

HIS Excellency the Governor has been pleased to appoint Mr. George A. Smith to be Registrar of Births and Deaths for Division No. I. of the Essequibo River District, *vice* Mr. W. T. Pieters who has left the district.

39. 24th January, 1911.

HIS Excellency the Governor has been pleased to approve of the appointment of Mr. P. G. Oudkerk to be Deputy Registrar for Division No. 11 of the Georgetown Registration District, *vice* Mr. J. P. Maynard who has left the district.

40. 24th January, 1911.

HIS Excellency the Governor has been pleased, in terms of Section 4 of the Mining Ordinance, 1903, to appoint the Police Station at Morawhanna on the Right Bank of the Barima River to be a Government Station for the purpose of the said Ordinance, and any Regulations framed thereunder, and to direct that all persons going to or coming from the goldfields in the Barima River, No. 5 Mining District, shall stop and report themselves to the Officer in charge of the Station for the purpose, if necessary, of being examined and searched.

His Excellency has also been pleased to appoint the Senior Member of the Police Force stationed at the Morawhanna Station to be a Sub-Warden for No. 5 Mining District.

His Excellency the Governor has been further pleased to order that Government Notice No. 134 of the 10th September, 1906, appointing Mount Terminus Police Station to be a Government Station under the Mining Ordinance, 1903, shall be cancelled.

41. 24th January, 1911.

HIS Excellency the Governor directs the publication, for general information, of the following Circular Despatch from the Secretary of State for the Colonies, forwarding a Proclamation by the King in Council determining new designs for gold and bronze coins:—

CIRCULAR.

Downing Street,
21st December, 1911.

Sir,—I have the honour to transmit to you for your information, and with a view to publication in the Colony under your government, the accompanying copy of a Proclamation by the King in Council, determining new designs for gold and bronze coins.

I have, &c.,

L. HARCOURT.

The Officer administering
the Government of British Guiana.

Digitized by Google

AT THE COURT AT BUCKINGHAM PALACE,
The 28th day of November, 1910.

PRESENT,

THE KING'S MOST EXCELLENT MAJESTY IN COUNCIL.

THE following Draft Proclamation was this day read at the Board and approved.

ALMERIC FITZROY.

BY THE KING.

A PROCLAMATION.

Determining New Designs for Gold and Bronze Coins.

WHEREAS under section eleven of the Coinage Act, 1870, We have power, with the advice of Our Privy Council, from time to time by proclamation to determine the design for any coin:

And whereas it appears to Us desirable to determine new designs for the gold and bronze coins mentioned in the First Schedule to the Coinage Act, 1870:

We, therefore, in pursuance of the said enactment and of all other powers enabling Us in that behalf, do hereby, by and with the advice of Our Privy Council, proclaim, direct, and ordain as follows:—

1. The designs for the said gold and bronze coins shall be as follows:—

GOLD COINS.

(1) *Five-Pound Piece.*—Every five-pound piece shall have for the obverse impression Our effigy with the inscription "GEORGIUS V DEI GRA: BRITT: OMN: REX FID: DEF: IND: IMP:" and for the reverse the image of Saint George armed, sitting on horseback, attacking the dragon with a sword, and a broken spear upon the ground, and the date of the year, with a graining upon the edge.

(2) *Two-Pound Piece.*—Every two-pound piece shall have the same obverse and reserve impression and inscription in all respects as the five-pound piece, with a graining upon the edge.

(3) *Sovereign.*—Every sovereign shall have for the obverse impression the aforesaid effigy with the inscription "GEORGIUS V D. G. BRITT: OMN: REX F. D. IND: IMP:" and for the reverse the same impression in all respects as the five-pound piece, with a graining upon the edge.

(4) *Half-sovereign.*—Every half-sovereign shall have the same obverse and reverse impression and inscription in all respects as the sovereign, with a graining upon the edge.

BRONZE COINS.

(1) *Penny.*—Every penny shall have for the obverse impression Our Effigy with the inscription "GEORGIUS V DEI GRA: BRITT: OMN: REX FID: DEF: IND: IMP:" and for the reverse impression the figure of Britannia seated on a rock surrounded by the sea, her right hand holding a shield which rests against the rock, while in her left hand she grasps a trident, and the inscription "ONE PENNY," with the date of the year and a plain edge.

(2) *Half-penny.*—Every half penny shall have the same obverse impression and inscription as the penny, and for the reverse the figure of Britannia seated as described for the penny, and the inscription "HALF-PENNY," with the date of the year and a plain edge.

(3) *Farthing.*—Every farthing shall have the same obverse impression and inscription as the penny, and for the reverse the figure of Britannia seated as described for the penny, and the inscription "FARTHING," with the date of the year and a plain edge.

2. This Proclamation shall come into force on the first day of January, one thousand, nine hundred and eleven.

Given at Our Court at Buckingham Palace, this Twenty-eighth day of November, in the year of Our Lord one thousand nine hundred and ten, and in the First year of Our Reign.

GOD SAVE THE KING!

By Command,

CHARLES T. COX,
Government Secretary.

Digitized by Google

Government Notice.

42.

GOVERNMENT SECRETARY'S OFFICE,
Georgetown, Demerara,
24th January, 1911.

HIS Excellency the Governor directs the publication, for general information, of the following Comparative Statement of the Revenue of the Colony for the period from 1st April, 1910, to 31st December, 1910.

By Command,

CHARLES T. COX,
Government Secretary.

COMPARATIVE RETURN OF REVENUE FOR THE PERIOD FROM 1ST APRIL, 1910, TO 31ST DECEMBER, 1910.

Heads of Revenue.	Estimate for 1910-1911.	Receipts for month ended 31st Dec., '10.	Proportion of Estimate to 31st Dec., '10.	Receipts from 1st Apr., 1910, to 31st Dec., '10.	Increase.	Decrease.	Receipts for corresponding period, 1909.	Increase.	Decrease.
1. Taxes—									
1. Customs	1,642,575 00	149,406 00	1,231,931 00	1,134,966 00		96,965 00	1,156,885 00		21,919 00
II. Excise	535,000 00	*35,965 00	401,250 00	412,661 00	11,411 00		433,364 00		20,703 00
III. Charges on Judicial Proceedings, Estate Duty, and Sundry Revenue Services collected by Stamps ...	59,000 00	6,149 00	44,250 00	46,017 00	1,767 00		43,976 00	2,041 00	
IV. Fees and Minor Taxes ...	43,000 00	3,930 00	32,250 00	38,400 00	6,150 00		31,526 00	6,874 00	
2. Revenues from Colonial Properties— Government Lands and Houses ...	10,500 00	1,042 00	7,875 00	7,758 00		117 00	7,283 00	475 00	
3. Re-imbursements— Revenue from Government Establishments	51,000 00	4,002 00	38,250 00	35,011 00		3,239 00	33,426 00	1,585 00	
4. Post Office, Telegraphs and Telephones.	90,500 00	6,189 00	67,875 00	† 62,234 00		5,641 00	65,588 00		3,354 00
5. Revenues of Crown Lands and Mines Department	140,000 00	9,897 00	105,000 00	118,172 00	13,172 00		107,238 00	10,934 00	
6. Miscellaneous	40,600 00	2,650 00	30,450 00	22,139 00		8,311 00	23,890 00		1,751 00
7. Interest	54,500 00	4,623 00	40,875 00	38,973 00		1,902 00	35,289 00	3,684 00	
Total	$ 2,666,675 00	$ 223,853 00	$ 2,000,006 00	$ 1,916,331 00	$ 32,500 00	$116,175 00	$ 1,938,465 00	$ 25,593 00	$ 47,727 00

The Treasury,
16th January, 1911.

CLIFTON GRANNUM,
Receiver General.

*Excise, Rum Duty ... ... $ 7,973 00
" Retail Spirit Shop Licences... .. 25,707 00
" Other Licences 2,285 00
†Receipts for 8 months.

Digitized by Google

Registrar's Notices.

REGISTRAR'S OFFICE,
British Guiana,
21st December, 1910.

In the matter of the application by Harold Theodore Granville van der Linde of No. 111, Broadway, in the city of New York (Borough of Manhattan County and State of New York, United States of America, Industrial Chemist, for a patent for his invention for "Method of abstracting Particles of Rubber from substances in which it is associated."

I DO hereby intimate to all to whom it may concern that on the 16th day of December, 1910, I accepted a complete specification of the said invention by the said applicant, the said Harold Theodore Granville van der Linde, and that any person may, within two months from the date of this advertisement of my acceptance of the said complete specification, give notice in writing at the Registrar's Office aforesaid of opposition to the grant of the said patent in terms of section 10 (1) of the Patents Ordinance, 1902.

L. C. DALTON,
Registrar.

BRITISH GUIANA.—REGISTRAR'S OFFICE.

WHEREAS the following Accounts of Insolvent Estates have been rendered to this Office, viz., the Accounts and Vouchers of William Alstein Parker, Official Receiver of British Guiana, as assignee of the following Insolvent estates:—

J. L. Valladares from 15th April, 1907, to 28th December, 1910.

G. T. Browne from 24th April, 1907, to 28th December, 1910.

NOTICE is hereby given to all parties interested that the said Accounts and Vouchers will remain in this office for the space of One Calendar Month from the 18th day of January, 1911, and all parties interested having objections to the said Accounts and Vouchers must state the same in writing during office hours within the said period of one month, after the expiration of which the said Accounts and Vouchers will be submitted to the Accountant of Court for examination and report.

Georgetown, Demerary, this 17th day of January, 1911.

L. C. DALTON,
Registrar.

Official Receiver's Notices.

BRITISH GUIANA.

The Public Trustee Ordinance, 1910.

ESTATE OF JOHN CHUNG SUE, DECEASED.

NOTICE is hereby given that on the application of S. Wreford & Coy., of New Amsterdam, Berbice, creditors, I have undertaken the administration of the Estate of the above-named John Chung Sue, who died at No. 71 Village, Corentyne, on the 14th October, 1910, intestate.

All creditors on the Estate are required to file their claims within three months from the date of the first publication of this notice at my Office in the Victoria Law Courts, Georgetown.

W. A. PARKER,
Official Receiver, and
Public Trustee.

Georgetown, Demerara,
13th December, 1910.

BRITISH GUIANA—IN THE SUPREME COURT.

In Insolvency No. 16 of 1910.

Re JAMES FREDERICK WEBBER.

NOTICE is hereby given that on a petition of Joseph Arthur King, of 237, Camp Street, Georgetown, a Receiving Order against James Frederick Webber, was made by the Supreme Court on the 21st day of January, 1911.

Note.—All debts due to the Estate must be paid to me.

W. A. PARKER,
Official Receiver.

Dated 24th January, 1911.

BRITISH GUIANA.—IN THE SUPREME COURT.

In Insolvency No. 16 of 1910.

Re JAMES FREDERICK WEBBER, Debtor.

NOTICE is hereby given that the first meeting of creditors in the above matter will be held on the 3rd day of February, 1911, at my Office in Georgetown, at 12 o'clock, noon.

To entitle any creditor to vote thereat his proof must be lodged with me not later than 4 o'clock on the 2nd day of February, 1911.

Forms of proxies can be obtained from this office.

W. A. PARKER,
Official Receiver.

Dated 24th January, 1911.

Post Office Notice.

ROYAL MAIL ARRANGEMENTS.

MAILS for the West Indies and New York via Trinidad by the R.M.S. "Berbice," will be closed at the General Post Office on Saturday, 28th instant, at 12, noon.

Letters for despatch by this Mail may be posted in City Street Boxes and at Branch Offices up to 11 a.m.

Postal matter will be registered at G.P.O. up to 11 a.m. and at City Branch Offices up to 10 a.m.

Parcels received at G.P.O. and at City Branch Offices up to 11 a.m.

British Postal Orders may be purchased at the City Branch Offices any day (Sundays excepted) from 6.30 a.m. to 5.30 p.m. and at G.P.O. from 7 a.m. to 5 p.m.

Money Orders issued at G.P.O. and Cornhill Street up to 11 a.m.

Postal matter handed in at the G.P.O. counter will be received after closing of this Mail on payment of extra postage as follows:—

Ordinary postal matter posted within 30 minutes, 2 cents.

Ordinary postal matter posted within 60 minutes, 12 cents.

Registered matter within 30 minutes after closing of Registered Mail, 4 cents.

COUNTRY MAILS will be forwarded to Georgetown, as follows:—

DEMERARA.—East Coast, by Train leaving Mahaica at 8.50 a.m.

DEMERARA.—West Coast, by Train leaving Greenwich Park at 8.25 a.m.

DEMERARA.—East Bank, by Carrier Tricycle leaving Grove at 2.05 p.m. on 27th.

DEMERARA.—West Bank, by Carrier Tricycle leaving Wales at 1.50 p.m. on 27th.

DEMERARA.—Upper River and Potaro District, by Steamer leaving Wismar on 27th.

BERBICE.—By Train leaving Rosignol at 6.55 a.m.

ESSEQUEBO COAST, LEGUAN, AND WAKENAAM.—By Steamer leaving Onderneeming at noon on 27th.

ESSEQUEBO-BARTICA.—By Steamer leaving at 8 a.m. on 27th.

ESSEQUEBO, NORTH WESTERN DISTRICT.—By Steamer leaving Mt. Everard at 8 a.m. on 26th.

A. W. SWAIN,
Postmaster General.

General Post Office,
Georgetown, 24th January, 1911.

Police.

NOTICE.

IN accordance with section 77, sub-section 1, Ordinance 10 of 1891, as amended by Ordinance 7 of 1905, section 2, the following unclaimed property at present lying at Mahaicony Police Station, East Coast, Demerara, will be sold at public auction for cash at Mahaicony Police Station at 1 o'clock, p.m., on Monday, 6th February, 1911, unless previously claimed.

A charge of 2% will be made in addition to the amounts at which all articles are purchased, viz:—

1 small hand basket, 9 small glasses, 6 scissors, 10 knives, 2 face glasses, 2 phials vaseline, 3 tin strainers, 1 mouth organ, 3 tin toys, 11 whistles, 4 padlocks and keys, 1 tin lamp, 6 reels thread, 1 snuff box, 1 ware ornament, 1 piece bag with powders, 1 parcel wool, 16 pictures, 1 large basket, 3 enamel basins, 11 enamel bowls, 2 small enamel basins, 8 enamel plates, 11 enamel cups, 2 wine glasses, 3 tin lamps, 2 knives, 6 tin spoons, 5 tin strainers, 1 card box with beads, 10

Digitized by Google

coloured half-pint tumblers, 1 cardbox with 12 half-pint tumblers and 1 cardbox with 4 coolie pictures.

W. JAMESON CALDER,
District Inspector of Police.

Police Head-quarters,
Buxton,
East Coast, Demerara,
19th January, 1911.

Pound Notice.

Whim Pound,
19th day of January, 1911.

THERE is impounded at the above-named Pound, one Stallion Donkey of the following description, viz.:—Brown, brand not legible, right ear cut off, left ear split and A. This animal was brought to the Pound on Wednesday, 11th day of January, 1911, at 9.10 o'clock, a.m., by Bessesur for trespassing on his land at Friendship. If not claimed within one week from date it will be publicly sold on the 26th January, 1911, in accordance with Ordinance No. 1 of the year 1866.

JOSEPH KOULEN, Lance-Sgt. 653,
Pound Keeper.

Revenue Notices.

WEST COAST DEMERARA FISCAL DISTRICT.

PERSONS desirous of applying for retail spirit shop licences for localities in the West Coast Demerara Fiscal District for the ensuing financial year 1911-1912, are hereby notified that in accordance with the provisions of Ordinance No. 8 of 1868, such applications must be served on the undersigned, in duplicate, not later than five (5) clear days before Monday, the 6th day of February, 1911.

LLOYD DORNFORD,
District Commissary.

Commissary's Office,
Hague,
14th January, 1911.

DEMERARA RIVER FISCAL DISTRICT.

PERSONS desirous of applying for retail spirit shop licences for localities in the Demerara River Fiscal District for the ensuing financial year, 1911-12, are hereby notified that in accordance with the provisions of Ordinance No. 8 of 1868, such applications must be served on the undersigned in duplicate, not later than five (5) clear days before Tuesday, the 7th day of February, 1911.

C. H. E. LEGGE,
District Commissary

Commissary's Office,
Christianburg, Demerara River.
4th January, 1911.

CORENTYNE FISCAL DISTRICT.

PERSONS desirous of applying for retail spirit shop licences for localities in the Corentyne Fiscal District for the ensuing financial year 1911-1912, are hereby notified that in accordance with the provisions of Ordinance 8 of 1868, such applications must be served on the undersigned, in duplicate, not later than five (5) clear days before Wednesday, the 1st February, 1911.

E. ESSEX,
District Commissary.

Commissary's Office,
59, Corentyne,
12th January, 1911.

THE MAHAICA FISCAL DISTRICT.

PERSONS desirous of applying for retail spirit shop licences for localities within the Mahaica Fiscal District for the ensuing financial year 1911-1912, are hereby notified that in accordance with the provisions of Ordinance 8 of 1868, such applications must be served on the undersigned, in duplicate, not later than five (5) clear days before Monday, the 13th day of February, 1911.

L. VERNON VAUGHAN,
District Commissary.

Commissary's Office,
Belfield, E.C.,
16th January, 1911.

NORTH WEST FISCAL DISTRICT.

PERSONS desirous of applying for Retail Spirit Shop Licences in the North West Fiscal District for the ensuing financial year, 1911-1912, are hereby notified that in accordance with the provisions of Ordinance No. 8 of 1868 such application must be served on the undersigned in duplicate not later than 5 (five) clear days before Monday, the 6th February, 1911.

C. C. MURTLAND,
District Commissary of Taxation
North West Fiscal District.

ESSEQUEBO RIVER FISCAL DISTRICT.

PERSONS desirous of applying for Retail Spirit Shop Licences in the Essequebo River Fiscal District for the ensuing financial year 1911-1912, are hereby notified that in accordance with the provisions of Ordinance No. 8 of 1868, such applications must be served on the undersigned, in duplicate, not later than five (5) clear days before Monday, the 13th day of February, 1911.

E. EYARE KING,
District Commissary.

Commissary's Office,
Bank Hall, Wakenaam,
19th January, 1911.

Licensing.

WEST COAST JUDICIAL DISTRICT.

ANNUAL LICENSING MEETING.

NOTICE is hereby given that in accordance with section 25 of Ordinance No. 8, anno 1868, a meeting of the Justices of the Peace resident in the West Coast Judicial District, will be held at Fellowship Court-room on Monday, the 6th day of February, 1911, at 12 o'clock, noon, for the purpose of considering applications for certificates to obtain retail spirit shop licences for the financial year 1911-1912, for localities within the said Judicial District.

For the convenience of applicants residing on the West Bank, the meeting will thereafter be adjourned to Thursday, the 9th February, 1911, at Vreed-en-Hoop Court-room, at 10 o'clock, a.m.

Resident Justices of the Peace are requested to attend at the times and places abovementioned.

JOHN BRUMELL,
Stipendiary Magistrate.

16th January, 1911.

NORTH WESTERN JUDICIAL DISTRICT.

ANNUAL LICENSING MEETING.

NOTICE is hereby given that in accordance with Section 25 of Ordinance No. 8 of 1868, a meeting of the Justices of the Peace resident in the North Western Judicial District, will be held in the Magistrate's Court Room, Morawhanna, at 12 o'clock, noon, on Monday, the 6th day of February, 1911, for the purpose of considering applications for certificates to obtain Retail Spirit Shop Licences for the financial year 1911-1912, for localities within the North Western Fiscal District.

Justices of the Peace resident in the District are requested to attend at the time and place abovementioned.

E. H. KING,
Acting Stipendiary Magistrate.

Morawhanna Court Room,
North Western Judicial District,
9th January, 1911.

LICENSING MEETING.

SOUTH ESSEQUEBO JUDICIAL DISTRICT.

NOTICE is hereby given that a Special Licensing Meeting will be held at the Vergenoegen Court-Room on Friday, the 3rd day of February, 1911, at 12 o'clock, noon, for the purpose of considering an application from Antonio Rodriques Tranquada and Manoel Vieira as Executors of Jacintho de Freitas, deceased, for the transfer of the Retail Spirit Licence held by the said Jacintho de Freitas, deceased, for premises situate at Farm, to and in favour of the said A. R. Tranquada and Manoel Vieira.

Digitized by Google

Justices of the Peace resident in the District are requested to attend at the time and place above-mentioned.

CLAUDE FRANCIS,
Stipendiary Magistrate.

Leguan,
17th January, 1911.

SOUTH ESSEQUEBO JUDICIAL DISTRICT.

ANNUAL LICENSING MEETING.

AMENDED NOTICE.

NOTICE is hereby given that in accordance with section 25 of Ordinance No. 8 of 1868, a meeting of the Justices of the Peace resident in the South Essequebo Judicial District will be held at Wakenaam Court Room on Monday, the 13th day of February, 1911, 12 o'clock, noon, for the purpose of considering applications for Retail Spirit Shop Licences for the Financial Year 1911-1912 for localities situate in the said District.

For convenience of applicants, the meeting will be adjourned to Leguan Court Room on Thursday, the 16th February, at 12, noon.

The meeting will then be adjourned to Vergenoegen Court Room on Friday, the 17th February, at 12, noon.

The meeting will then be adjourned to Bartica Court Room, on Tuesday the 21th day of February, on arrival of the steamer at Bartica.

Justices of the Peace resident in the district are requested to attend at the times and places mentioned.

CLAUDE FRANCIS,
Stipendiary Magistrate.

Enterprise,
Leguan,
23rd January, 1911.

Public Works Department.

TENDERS are invited for "the removal of the Potaro Post Office from the landing and its re-erection at 11½ Mile on the Potaro-Konawaruk Road."

Drawings and specification may be seen, and Bond and Tender Forms obtained at the Office of the Colonial Civil Engineer, Georgetown, and at the Road Office, VIII Mile Potaro-Konawaruk Road.

Tenders marked "Tender for removal of Post Office, Potaro," to be delivered at the Office of the Colonial Civil Engineer, Georgetown, until noon on Monday, the 30th day of January, 1911.

Each Tender must be accompanied by a Bond signed by two persons of known responsibility, binding themselves with the party tendering to execute a Contract for the faithful performance of the work

The acceptance of the lowest or any Tender is not guaranteed.

J. H. W. PARK,
Colonial Civil Engineer.

Georgetown, 13th January, 1911.

TENDERS are invited for "Painting the Post and Telegraph Office at Sparendaam, East Coast, Demerara.

Specification may be seen, and Bond and Tender Forms obtained at the Office of the Colonial Civil Engineer, Georgetown, and at the Branch Office, New Amsterdam.

Tenders marked "Tender for Painting Post Office, Sparendaam," to be delivered at the Office of the Colonial Civil Engineer, Georgetown, until noon on Wednesday, the 25th day of January, 1911.

Each Tender must be accompanied by a Bond signed by two persons of known responsibility, binding themselves with the party tendering to execute a Contract for the faithful performance of the work.

The acceptance of the lowest or any Tender is not guaranteed.

JAMES H. W. PARK,
Colonial Civil Engineer,

Georgetown, 13th January, 1911.

TENDERS are invited for "Painting Post and Telegraph Office, Mahaicony," East Coast, Demerara.

Specification may be seen, and Bond and Tender Forms obtained at the Office of the Colonial Civil Engineer, Georgetown, and at the Branch Office, New Amsterdam, Berbice.

Tenders marked "Tender for Painting Post and Telegraph Office, Mahaicony," to be delivered at the Office of the Colonial Civil Engineer, Georgetown, until noon on Wednesday, the 25th day of January, 1911.

Each Tender must be accompanied by a Bond signed by two persons of known responsibility, binding themselves with the party tendering to execute a Contract for the faithful performance of the work.

The acceptance of the lowest or any Tender is not guaranteed.

JAMES H. W. PARK,
Colonial Civil Engineer.

Georgetown, 16th January, 1911.

EAST DEMERARA SEA DEFENCES.

TENDERS are invited for the supplying and delivering of two thousand five hundred (2,500) tons of large rubble stone in blocks of not less than one cubic foot. The stone must be of approved quality and tenderers are to state from what quarry they propose to supply it and the price which is to be per ton actually delivered, and is to provide for all costs including supplying, delivering and loading on board of sea punts to be found by the Commissioners.

2. The whole quantity is to be ready for delivery within six months after the date of the acceptance of tender. Tenderers must be prepared to deliver not less than three hundred tons per month from the date of signing and the balance remaining at the end of the six months, in such quantity and at such times as the Commissioners may require it.

3. Each tender must be accompanied by a Bond signed by two persons of known responsibility binding themselves with the party tendering to execute a contract for the faithful performance of the work.

4. Tenders should be addressed to the Chairman, East Coast Demerara Sea Defence Commissioners, Public Works Department, Georgetown, and should reach him not later than 7th February, 1911.

5. The Commissioners do not bind themselves to accept the lowest or any offer.

JAMES H. W. PARK,
Chairman, East Demerara
Sea Defence Commissioners.

Public Works Department,
21st January, 1911.

Digitized by Google

NOTICE.

CANALS NO. 1 AND NO. 2 POLDER, ORDINANCE NO. 25 OF 1910.

NOTICE is hereby that a meeting of the Proprietors of land in Canal Nos. 1 and 2 Polder will be held in La Grange Court Room, West Bank, on Friday the 3rd February, at 2 p.m., for the purpose of electing a Polder Authority in the manner provided under Clause 26 (2) of Ordinance No. 25 of 1910.

2. The number of persons to be elected is five and persons nominated must be proposed and seconded by actual proprietors or their duly constituted Attorneys either verbally at the meeting or in writing. Nominations if in writing should be addressed to the Colonial Civil Engineer and handed to him at the meeting. In the event of the number of persons nominated exceeding five, a date will be fixed on which a poll will be taken.

3. Proprietors desiring to consult the Register Book may do so at the office of the Polder Ranger, La Grange House, on Mondays and Saturdays between the hours of 8 a.m. and 2 p.m.

JAMES H. W. PARK,
Colonial Civil Engineer.

Georgetown, 20th January, 1911.

Board of Agriculture.

FOR SALE.

AT THE GOVERNMENT STOCK SALE TO BE HELD IN FEBRUARY, 1911.

THE GOVERNMENT STALLION "UPWIND."

(By "Cyclone" out of "Upstart.")

THE winner of several races in England. Stands over 16 hands, and is probably the largest boned and strongest thoroughbred stallion in the West Indies. He is of the celebrated No. 11 family; he is sound, vigorous and good tempered and has proved himself a sure foal-getter during his period —6 years—at the stud in this Colony.

He was imported by the Government in 1904 at a cost of £275.

Further information can be had on application to the Secretary of the Board of Agriculture.

By Order,
E. S. CHRISTIANI,
Acting Secretary to the Board.

24th January, 1911.

Miscellaneous.

NOTICE.

GEORGETOWN.

IN accordance with section No. 10, Ordinance No. 12 of 1884, I hereby summon a District Meeting of the proprietors in the Annandale District, as described in schedule to the said Ordinance, to be held at the Office of the East Demerara Water Supply Commissioners, lot 2, Croal Street, Stabroek, Georgetown, on Monday, 6th February, 1911, at 3.30 p.m., for the purpose of electing a Commissioner for the said District.

H. Y. DELAFONS.

NOTICE.

MEDICAL DEPARTMENT.

Table showing the Number of Cases of Anchylostome Infection on the different Sugar Estates in the Colony from June, 1904, to December, 1910.

Name of Estates	No. of Cases reported to November, 1910.	No. of Cases for December, 1910.	Total.
Skeldon ...	299	1	300
Springlands ...	127	1	128
Port Mourant ...	376	5	381
Albion ...	667	12	679
*Adelphi ...	169	—	169
Rose Hall ...	360	2	362
Mara ...	941	20	961
*Ma Retraite ...	251	—	251
Friends ...	2,036	2	2,038
*Everton ...	580	—	580
Providence (Berbice) ...	430	—	430
Blairmont ...	3,031	29	3,060
Bath ...	236	5	241
Cane Grove ...	4,273	34	4,307
Melville ...	1,889	15	1,904
Cove & John ...	2,614	33	2,647
Hope ...	2,816	15	2,831
Enmore ...	2,298	39	2,337
Nonpareil ...	3,258	34	3,292
Lusignan ...	711	—	711
Mon Repos ...	539	8	547
La Bonne Intention ...	344	—	344
Success (Dem.) ...	798	11	809
Vryheid's Lust ...	64	1	65
Ogle ...	1,429	18	1,447
Diamond ...	5,274	27	5,301
Farm ...	2,419	38	2,457
Providence (Dem.) ...	3,226	22	3,248
*Peter's Hall ...	1,048	—	1,048
Houston ...	726	5	731
Wales ...	4,888	20	4,908
Nismes ...	1,500	17	1,517
Schoon Ord ...	181	—	181
Versailles ...	1,778	5	1,783
*Vreed-en-Hoop ...	64	—	64
*Windsor Forest ...	214	—	214
*Cornelia Ida ...	142	—	142
Leonora ...	660	7	667
Uitvlugt ...	722	14	736
De Kinderen ...	380	3	383
Tuschen ...	24	1	25
*Vergenoegen ...	61	—	61
Golden Fleece ...	855	6	861
Taymouth Manor ...	1,802	10	1,812
Anna Regina ...	1,895	35	1,930
Hampton Court ...	2,785	19	2,804
Marionville ...	1,853	2	1,855
*Success (Ess.) ...	81	—	81
Total ...	63,114	516	63,630

*Hospitals Closed.

J. E. GODFREY,
Surgeon General.

Surgeon General's Office,
Georgetown, Demerara,
18th January, 1911.

NOTICE.

THE HALF-YEARLY GENERAL MEETING of the Proprietors interested in the East Demerara Water Supply Scheme will be held in accordance with Section 8, Ordinance No. 12 of 1884, on Monday, the 30th January, 1911, at the Office of the Commissioners, Lot No. 2, Croal Street, Stabroek, Georgetown, at 12 o'clock, noon.

W. B. ST. AUBYN,
Secretary, East Demerara Water Supply Commissioners.

Georgetown, 18th January, 1911.

Digitized by Google

NOTICE.

ALL creditors of the Estate of Jose de Cairos, Decd., late of Stabroek Store, Georgetown, are required to file their Claims with the Undersigned at the Office of Messrs. de Cairos Bros. & Co., Water Street, Georgetown, within three (3) months from the date of the first publication of this notice, and all parties indebted to the said Estate are requested to make immediate payment.

MANOEL DE CAIROS,
MANOEL JOSE DE FREITAS,
Joint Executors under the last Will and Testament of JOSE DE CAIROS, Decd.
21st January, 1911.

CHEMISTS AND DRUGGISTS.

THE Board of Examiners appointed by His Excellency the Governor under section 3 of the Pharmacy and Poisons Ordinance, 1899, hereby give notice that in accordance with the Regulations dated 30th March, 1905, an examination for Chemists and Druggists will be held on Tuesday, 7th March, 1911, at 11 a.m.

2. The examination will embrace the subjects mentioned in Rule 9 of the above-mentioned Regulations.

3. Any person desirous of sitting for the examination must give notice to the Registrar, Surgeon General's Office, at least 14 days before the day fixed for the examination.

W. F. LAW, M.D.,
Acting Chairman,
Board of Examiners,
Chemists and Druggists.

Surgeon General's Office,
Georgetown,
10th January, 1911.

N.B.—Forms of application to attend the examination can be obtained from the Registrar, Surgeon General's Office.

NOTICE.

MEDICAL DEPARTMENT.

RETURN OF PROPERTY OF PATIENTS DYING INTESTATE IN A PUBLIC INSTITUTION, AS PROVIDED FOR BY SECTION 3 OF ORDINANCE NO. 4 OF 1893.

Public Hospital, Georgetown.

Name.	Residence.	Died.	Amount.	Property.
William (Buck)	Rupununi	9.8.10	$ 03*	For sale of 1 broken Gold finger ring.
William Lakey	De Williem Front	14.8.10	03*	For sale of 2 studs.
Frederick Cadogan	Pln. Diamond	16 8.10	11	
Silvina De Abreu	Pln. Peter's Hall	15.8.10	12	
Sarah Dash	Golden Grove	23.8.10	23	
Domingo Nunes	Beterverwagting	23.8.10	18	
James Nelson	Maria's Pleasure	28.8.10	12	
Ulalia Dias	Mahaica	29.8.10	04	
Domingo Da Silva	Plaisance	9.11.10	24	
Joseph Cozier	Vagrant	14.11.10	92	
Harriet Ben	24, Hill Street	19.11.10	12	
John Rodrigues	Buxton	24.11.10	04	
Hubert Downes	52, Brickdam	25.11.10	02	And one 6 cent coin (defaced.)
Jonas Johnson	Hague Village, W. Coast	11.11 10	03*	For sale of 1 pair Gold wire earring.
Thomas Williamson	Stanley Town	5.9.10	12	
Charles Lyness	Pln. Cane Grove	25.9.10	08	
Rose Limerick	32, High Street	29.9.10	12	
Florence Goodman	3, Queen Street	8.9.10	03*	For sale of 1 Gold earring.

* Church and Poor.—One cent.

A. J. CRAIGEN,
Acting Resident Surgeon.
12. 1. 11.

Digitized by Google

Police.

ANNUAL LIST OF RURAL CONSTABLES FOR THE YEAR 1911, PUBLISHED IN ACCORDANCE WITH SECTION 24 OF ORDINANCE 11 of 1891.

BERBICE.

Rank.	Surname.	Christian Name.	Residence.
WELDAAD DISTRICT.			
Constable	Albert	Charles	Belladrum
do	McPherson	David	Kingelly
do	Aaron	Frederick	No. 40 Village
do	Leacock	Joseph	Paradise
do	Nicholson	Joseph	Lichfield
do	Mitchell	Walter	do
do	Mingo	Mark	No. 42 Village
do	George	James	Weldaad
FORT WELLINGTON DISTRICT.			
Sergeant	Richmond	Harry	Golden Grove
Constable	August	Prince	No. 30 Village
do	Wallerson	Samuel	No. 28 Village
do	Joseph	Simon	do
do	Fraser	Felix	do
do	Douglas	H. V. N.	No. 26 Village
do	Bowman	James	Golden Grove
do	Jawahur	John	Bush Lot
do	Alfred	Richard	Hope Town
do	Gillis	James E.	do
Sergeant	Thompson	Richard	Pln. Bath
Constable	Pollard	Joseph	do
do	Thompson	Wm. O. C.	do
do	London	Charles	No. 12 Village
do	Warren	Robert	No. 9 do
do	Edwards	Robert	No. 5 do
BLAIRMONT DISTRICT.			
Sergeant	Croal	Thomas	Rosignol
Constable	Callycharan		do
do	Abdool		Cotton Tree
do	Kiralall		do
do	Frantzen	Charles	Ithaca Village
do	Thomas	Benjamin	do
do	Laing	Isaac	Blairmont
Sergeant	Linton	James	do.
Constable	Nabboo		do.
do	Naifarally		do.
do	Simon	Richard	do.
do	Joseph	Andrew	Rosignol
do	Davidson	Peter	No. 4 Village
SCHEPMOED DISTRICT.			
Sergeant	Van Lewin	Duke	Camacho
Constable	Embrack	Henry	Ebonie Point
do	McCalman	William	Pln. Mara
do	John	Edward	Kimbia
do	Fortune	Nathaniel	L'Esperance
do	Morris	Charles	Germania
do	Babb	Samuel	Pln. Mara
do	Isaac	Andrew	Calcutt Mission
Sergeant	Fisher	Joseph	Ma Retraite
Constable	Ferrell	Albert	do
do	Parris	Joseph	do
do	Felix	Samuel	Germania
do	Bovell	Joseph	Maria Henrietta
do	Banwarie		Pln. Mara
do	Bissar		do
SISTERS DISTRICT.			
do	Cordeth	William	Scrabnath
do	Ward	George	Light Town
Sergeant	Amsterdam	Albert	do
Constable	Gentle	Peter	Kortbeerdt
do	Sampson	Alexander	Enfield
do	Jackissoon		Pln. Friends
do	Fredericks	Prince	do
do	Daniel	Stephen	Pln. Friends
Sergeant	Best	Joseph	Sisters
Constable	Odean	Jacob	do
do	Smart	Alfred	do
do	Charles	John	Edinburgh
do	Thomas	Andrew	do
do	Shaw	Peter	Glasgow
do	Ross	Benjamin	do
Constable	Gomes	Alexander	Pln. P'vidence
do	Babb	Samuel	do
do	Cameron	Mathias	do
do	Martin	James	Overwinning
do	Murray	Prince	Friends
do	Bell	Peter	Everton
do	Boodhoo	William	do
do	Richards	Isaac	do
do	Greenwich	Fraser	Pln. P'vidence
NEW AMSTERDAM DISTRICT.			
Constable	Scanterbury	J.	New Amster-
do	Carto	D. C.	do [dam
do	Ellis	P.	Anna Clementia
Sergeant	Isaac	W.	New Ams'dam
Constable	Patterson	S. A.	Stanleytown
do	October	J. B.	New Ams'dam
do	Welch	H.	do
do	Bradshaw	H.	do
Sergeant	Cummings	R.	do
Constable	Little	A.	do
do	McGeary	J.	Sandvoort
do	Hunt	R.	Bamboo
do	Heywood	J.	Sandvoort
do	DeMotto	W.	Stanleytown
do	Adams	Alexander	New Ams'dam
do	Plass	J. A.	do
do	Hicks	J.	do
do	Smith	J.	do
do	Cots	Samuel	do
do	Watson	Edward	do
do	Khirathalie		Pln. Lochaber
do	Neplah		do
do	Herbert	James	New Ams'dam
do	Barker	Findora	do
do	Chisholm	George	do
do	George	Isaac Nathl.	do
do	Douglas	T. C.	do
CANJE TOLL HOUSE.			
Constable	Edwards	Thomas	No. 2 Canje
do	Rambaran		Palmyra
do	Rosin Bacchus		Bramfield
RELIANCE DISTRICT.			
Sergeant	Bell	James	Canefield
Constable	Simon	James	New Ams'dam
do	Watson	Robert	Cumberland
do	Bygnauth		do
do	Rama		Canefield
do	Francis	Robert	Rose Hall
do	Jugmohun		do
do	Jugdoo		do
do	Rose	James	do
do	Boodwah		Adelphi Vill.
do	Dabysing		do
do	Surajbally		do
do	Springer	Joseph	do
do	Nanah		do [Land
do	Weeks	William	Goed Banana
do	Grant	Charles	Goed Land
do	Bakker	Isaac	New Forest
do	Quintyn	G. A.	Adelphi Vill.
do	Peters	S. M.	do. [Land
do	Price	Joseph	Goed Banana
do	Josie	Lewis	Cumberland
ALBION DISTRICT.			
Sergeant	Cameron	E.	Gibraltar Vil.
Constable	Dunson	Aaron	do
do	Liverpool	F.	do
do	Thom	Isaac	Borlam
do	Crandon	Fraser	Courtland
Sergeant	Crawford	Charles	do
Constable	Paddy	Christmas	Fyrish
do	Williams	Charles	do
do	Yorrick	David	do
do	Mackonlall		Pln. Albion
do	Madramootoo		Hampshire
do	Waith	F.	Pln. Port Mourant
WHIM DISTRICT.			
Sergeant	Armoogan		Alness
do	Jokhoo		Port Mourant
Constable	Hydar		do
Sergeant	Glasgow	John	Liverpool
do	Coppin	Samuel	Manchester
Constable	Nelson	Mathias	do
do	Cort	Benjamin	Port Mourant
do	Ramlochan		Letter Kenny
do	Sancho	Edward	Rose Hall
Sgt.-Major	McKend	Chance	New Ams'dam
Constable	Richards	William	Ulverston
do	Budhoo	Thomas	Letter Kenny
Sergeant	Graham	Thomas	Rose Hall
Constable	Munroe	Augustus	Live pool
do	Nukchede		Whim
do	Sangster	J. H.	Port Mourant
do	Alexander	Noble	Lancaster
do	Kalaree		Port Mourant

Digitized by Google

Rank.	Surname.	Christian Name.	Residence.
Constable	Barry	J. W.	Ulverston
do	Kewley	Edward	Liverpool
	TARLOGIE DISTRICT.		
Sergeant	Henry	Nicodemus	Epsom
Constable	Niewenkirk	Thomas	Nurney
do	Drepaul	Thomas	Cromarty
do	Dean	Abram A.	35 Village
do	McKenzie	David	Kiltearn
	No. 51 DISTRICT.		
Constable	France	Henry	Union Village
do	Hope	Albert	do
do	Ramphul		48 Village
do	McGregor	James	Union Village
do	Bentham	James	50 Village
do	Williams	Titus	51 Village
	No. 63 DISTRICT.		
Sergeant	Rughoonundun		No. 60 Village
Constable	Dowkie		No. 58 Village
do	Lutchman Persaud		No. 70 Village

ELIZA AND MARY DISTRICT.

Sergeant	Cornette	James W.	Pln. Springlands
Constable	Grimmond	Joseph	do
do	Kistomah	M.	do
do	Jordan	James	78 Village
do	Grimmond	J. H.	79 Village
do	Budloo		Pln. Skeldon
do	Sewarksing		do
do	Sahibdin		do
do	Mohamed		do
do	James	Peter	Orealla
do	Sukdeosing		Morrison's Creek
do	Abdool Rahim		73 Village
do	Lynch	R.	N/A (Corentyne River)
do	Sedeny		No. 73 Village
do	Mohadeen		Pln. Skeldon

DISMISSED.

Constable	Grant	J.	Abary
do	Bethune	R.	No. 6 Village
do	Rollox	T.	Pln. Everton
do	Schultz	M.	Petersburg
do	Ramsammy		Rose Hall, Corentyne
do	Hetta		Fyrish
do	Cox	George	Warleigh

SERVICES DISPENSED WITH.

Constable	McKenzie	Jonathan	Weldaad
do	Rambali		Lochaber
do	Williams	Edmond	Fyrish

DEATHS.

Constable	McDougal	L.	Lichfield
do	Murray	John	Lonsdale
do	Christian	Israel	Edinburgh
do	King	Romeo	51 Village

RESIGNATIONS.

Nil.

EAST COAST.

MAHAICONY.

Sergeant	Inniss	Samuel	Catherineville
Constable	Crawford	Jas. Walter	Pln. Novar
do	Shivsanker	Ellis	do.
do	Coopay	Daniel	Farm (Mahaicony)
do	Morrison	Collin	Zeskendren
do	Barnwell	Isaac	Pln. Drill
do	Pollard	Hall	Perseverance
do	Barnwell	Daniel	Cottage
do	Richmond	Isaac	Perth Village
do	Percival	John	do
do	Richmond	Samuel	do
do	Tracey	Theophilus	Farm
do	Williams	Anthony	Airy Hall
do	Wills	Adolphus	Cottage
do	Best	Masslah	Mahaicony
do	Gibbons	Ernest	do
do	Hutson	Martin A.	Abary
do	Fraser	William A.	Farm
do	Inniss	Paul A.	Catherine
do	Grant	Alexander	Airy Hall

CANE GROVE.

Sergeant	Henry	William	Virginia
do	Marshall	Augustus	Pln. Melville
Constable	Lowe	Peter	Supply
do	Phugarain		De Hoop
do	Bacchus	Samuel	Paganette
do	Shewkaran		De Hoop

Rank.	Surname.	Christian Name.	Residence.
Constable	Abrahams	Emanuel	Supply
do	McKenzie	Murphy	Virginia
do	Brooms	Samuel	do
do	Kelaising		Pln. Cane Grove
do	Andrews	John	Regerbach
do	Argyle	John	Frederick Johanna
do	Panchoo		Broken Water
do	Blackett	Naboth	Pln. Cane Grove
do	Jones	Henry	Virginia
do	Arjune		La Bonne Mere

MAHAICA.

Sergeant	Sam	Joseph	Supply Village
do	Ellis	Jeremiah	Belmont
do	Jaffer		Helena
Constable	Massiah	Edward	Mahaica Village
do	Gravesendee	James	Chapman Grove
do	Charles	Isaiah	do
do	Pierre	Jacob	Supply Village
do	Gravesande	Lawrence	do
do	Williams	Thomas	Pln. Vivy
do	Thuri		Hand-en-Veldt
do	Grant	James	Mahaica Jones Town
do	Harris	Thomas	do
do	Kilas	David	Belmont
do	Ojerally		Supply Village
do	Andrews	William	do
do	Walters	Thomas	Mahaica
do	Melville	Phillip	Chelsea
do	Minnoo		Helena
do	Thomas	Benjamin	Chelsea

BELFIELD.

Sergeant	Jerrick	Joseph	Behive
do	Seales	Joseph	Ann's Grove
do	Roberts	Christopher	Victoria Village
do	Maison	Nathaniel	Nabaclis Village
do	Perry	Thomas	Pln. Enmore
do	Hyfield	William	Bachelor Adventure
Constable	Thewge	Samuel	Beehive
do	Higgins	William	do
do	Wilson	Isaac	do
do	Ramdore		do
do	Lacon	Theophilus	Ann's Grove
do	Wilson	Albert	do
do	Wilson	Jonathan	do
do	Wilson	Charles	do
do	Kaicomar		Two Friends
do	Lawson	Smith	do
do	Adams	Samuel	Dochfour
do	Hill	Edward	do
do	Ramsarran		Pln. Hope
do	Bajrangi		do
do	Ramrattan		do
do	Rekia		do
Sergeant	Birmingham	R. O.	Victoria
Constable	Poole	Cambridge	do
do	Yard	Joseph	do
do	Chance	Timothy	do
do	Gulab		Cove and John
do	Peters	James	do
do	Thomas	Robert	Nabaclis
do	Richardson	Thomas	do
do	Daly	Joseph	Golden Grove
do	David	Rodney	do
do	Wood	William	B. Adventure
do	Jacobs	Isaac	do
do	Pollard	William	Pln Enmore
do	Ramgoosamy		do
do	Quallis	McDonald	do
do	France	Moses	B. Adventure

VIGILANCE.

do	Bishop	John	Mon Repos
do	Soomarroo		do
do	Gordon	Joseph	do
Sergeant	Campbell	William	do
Constable	Hercules	Edward	Pln. Lusignan
do	Sooklall		do
do	Williams	John	do
do	Surjdin		do
do	Sampson	William	do
do	Baveghens	William	do
Sergeant	Williams	George	do
Constable	Alder	Theophilus	Buxton
Sergeant	Jarvis	Thompson	do
Constable	July		do
do	John		do
do	Adams	Emanuel	do
do	McIntosh	William	do
do	Thomas	Peter	do
do	David	William J.	do

Digitized by Google

Rank.	Surname.	Christian Name.	Residence.
Constable	McKenzie	Theophilus	Buxton
do	Davidson	John	do
do	Evans	James A.	do
do	Phillips	Samuel	Friendship
do	Lustall	William W.	do
do	Greene	Theophilus	do
do	Watson	Carnelius	do
do	James	Sidney	do
do	Cockfield	Joseph B.	do
do	Moradally	Antinini	do
do	Scott	Dublin	do
do	Simon	Adams	do
Sergeant	Glasgow	Willis	Bladen Hall
Constable	Rodney	Charles	do
Sergeant	Russell	James	Pln Nonpareil
Conslable	Joseph	David	do
do	Corbin	Richard	do
do	Castello	John	do
do	Charles	William	do
do	Cummings	Thomas	do
do	White	Joseph N.	do
do	Boneady		Pln Enterprise
do	Fulchand		do
do	Tetra		do
do	Karoo		Pln. Nonpareil
do	Dindial		do
do	Endaykhan		do
do	Dorsett	Isaac	Vigilance
do	McKenzie	Wm. F.	B. V. Wagting
do	Watson	Joseph C.	Friendship

BETERVERWAGTING.

Sergeant	Grant	Aaron	Triumph
Constable	Lorha		do
do	Persaud	Soorjuke	do
do	Hossein	Abdul	do
do	Bhagwansing		do
do	Barry	John	do
do	Lee	John	do
do	Williams	Augustus	do
do	Buxsu		do
do	Douglas	William	B.V. Wagting
Sergeant	Lewis	Edward	do
Constable	Mongar		do
do	Arthur	Charles A.	do
do	Adams	George	do
do	Beaten	Austin	Pln. Triumph
do	Ince	Henry	La Bonne
do	Willis	Joseph	Intention
do	Bhepin		do
do	Jiat		do
do	Rodney	Thomas	Chateau M'got

SPARENDAAM.

Sergeant	Moore	Edwin	Kitty Village
Constable	Bowen	Walter	do
do	Gibbs	Christopher	do
do	Vandicruise	Abraham	do
do	Burrows	Arthur	do
do	Cadogan	Jonathan	do
do	Reece	James	do
do	Parris	Henry	do
do	Poolasing		do
do	Beckles	James	do
do	Graham	Thomas	do
do	Overton	William	do
do	Ramdaas		do
Sergeant	Telford	Henry	La R'ssouvenir
Constable	Lalbeharri		do
do	Ramdial		do
do	Henderson	John	Montrose
do	Magloo		do
do	Miller	John	Pln. Vryheid's Lust
do	Williams	Charlton	do
Serg-ant	Trotman	James	do
do	Bernard	Robert	Plaisance
Constable	Cooke	Joshua	do
do	Bernard	James Theo.	do
do	Pollydore	Prince C.	do
do	Joe	Wm. Thos.	do
do	Bumbury	Jos.	do
Sergeant	Telford	Jacob	do
Constable	Boyce	Isaiah	do
do	John	John	do
Sergeant	Graham	Benjamin	Sparendaam
Constable	Ramdattan	Robert	do
do	Farrell		Pln. Ogle
do	Mohamed	Albert	do
Sergeant	Gordon		Cummings Lodge
Constable	Cox	Robert	Plaisance
do	Heywood	J. William	Graham's Hall
do	Bryant	Joseph	Industry
do	Beckles	Joseph	Turkeyen
do	Graham	George	do
do	Callender	Thomas	Bel Air
do	Blake	Cecil	do
do	Gilkes	Joseph	do
do	Clarke	Charles	do
do	Downes	Alexander	do
		Robert	do

Rank.	Surname.	Christian Name.	Residence.
Constable	Hamer	George	Bel Air
do	Roberts	John	do
do	Karamat		Pln. V. Lust.
do	Boodhoo		do
do	Adams	Henry	Pln. Ogle
do	George	Isaac	Montrose
do	Cummings	James	Turkeyen
do	Congaley		Lilliandaal
do	Prowell	Abraham	Pln. Success
do	Britton	Charles	do
do	Hughes	Alexander	do

CONSTABLES APPOINTED.

Constable	Melville	Philip	Chelsea
do	Minnoo		Helena
do	Thomas	Benjamin	Chelsea
do	Padmore	Joseph	Triumph
do	Mongar		B. V. Wagting
do	Watson	Cornelius	Buxton
do	Watson	Joseph	do
do	Jones	Henry	Virginia
do	Rekea		Good Hope
do	Clarke	Alexander	Bel Air
do	Mercurius	Samuel	Ann's Grove
do	Overton	William	Kitty
do	Chance	Timothy	Victoria

DISMISSALS.

Constable	Mercurius	Thomas	Ann's Grove
do	Dalgetty	Joseph	Pln. Fairfield
do	Henry	Arthur	Ann's Grove
do	Scott	Alexander	Pln. Lusignan
do	Brummell	John	Mahaica
do	Nero	Titus	Buxton
do	Craig	James	Friendship
do	Smith	Ewing	Nabaclis
do	Silketram		Triumph
do	Arthur	Charles E.	B V. Wagting
do	Clementson	John A.	Ann's Grove

SERVICES DISPENSED WITH.

Constable	Blair	Alexander	Victoria

DEATHS.

Constable	Gordon	Benjamin	Triumph
Sergeant	Smith	Edward	Bel Air
do	Rodrigues	Manoel	Pln. Hope

SPECIAL FOR DEMERARA RAILWAY.

Constable	Pickett	James	Beehive
do	Thomas	Henry	Victoria
do	Morrison	George	Golden Grove

RESIGNATION.

Constable	Barrack		Chapman Grove

GEORGETOWN.

BAILIFFS.

Constable	Taylor	Samuel	Georgetown
do	Wason	James	do
do	Lavine	Richard	do
do	Walrond	J. F.	do
do	Wilson	James A.	do
do	Smartt	R	do
do	McKenzie	David	do
do	Arthur	Stephen	do
do	DeWeever	James A,	do
do	Earle	William	do

PUBLIC WORKS DEPARTMENT.

Constable	Joseph	Lazarus	Sea Walls
do	Murray	J. W.	do
do	Cyphus	M.	do Kitty
do	Odle	Joseph	Thomas Lands
do	Andries	T.	do
do	Bishop	J. T.	do
do	Sabeis	J.	Kitty, E.C.D.
do	Nelson	S.	Grove, E.C.D.
Sergeant	Redmark	D.	Mahaica
Constable	Noormahamed		Clonbrook
do	Headley	Joseph	Ann's Grove, E.C.D.
do	Sooragbally		Clonbrook, do
Sergeant	Henry	Isaac	Buxton do
Constable	Mohamed Alli		Sophia do
do	Cumberbatch	Samuel	Kitty do
do	Griffith	J.	Potaro Road
do	Benjamin	Charles	Maria's Lodge, Essequebo
do	Ross	A.	Abary Watch House
do	Ross	P.	Canje Bridge Keeper
do	Watson	Joseph	Friendship, E.C.D.
do	Mongar		Triumph, do

ST. PHILIP'S CHURCH-YARD.

Constable	Conway	Donald	Georgetown

DEPARTMENT.

Constable	Cowes	Isaac	Georgetown
do	Smartt	R.	do

Digitized by Google

Rank.	Surname.	Christian Name.	Residence.
	DEMERARA RAILWAY.		
Constable	Dunbar	Ezekiel	Georgetown
	LE REPENTIR CEMETERY.		
Constable	Madramatoo		
	PUBLIC BATH HOUSES.		
Constable	Warren	Samuel	N. Cumingsburg
do	Collins	Joseph	Lacytown
	LANDS AND MINES.		
Constable	Morgan	Samuel	Wortmanville
	MINES AND FORESTS.		
Constable	Oliver	D. O.	Georgetown
	DEMERARA ELECTRIC COMPANY.		
Constable	Phillips	Edwin Arthur	Georgetown
do	Holder	George	do
do	Grannum	Reginald	do
	LODGE VILLAGE.		
Constable	Swan	Henry	Lodge Village
do	Smith	Henry	do
do	França	Manoel	do
do	Phillips	Hubert	do
do	Sook Persaud		do
do	Jones	Charles	Bourda
	WORTMANVILLE.		
Constable	Barclay	Alexander	Wortmanville
do	Pile	Emanuel	do
do	Dowridge	George	do
do	Phillips	James A.	do
do	Williams	Samuel	do
do	Hunte	James	do
do	Thorne	Christopher	do
	ALBOUYSTOWN.		
Constable	Jowahair	John	Albouystown
do	Brewster	George	do
do	Benjamin	Joseph	do
do	Abrens	Alexander	do
do	Barker	Adolphus	do
do	Ragua	John	do
do	Skeete	Samuel	do
do	Stephens	Joseph	do
do	Forde	Gershom	do
do	Jordan	Montagu	do
	CONSTABLES APPOINTED.		
Constable	De Weever	James C.	Georgetown
do	Seepersaud		MM. Bent St., Georgetown
do	Jordan	Montagu	Albouystown
do	Mayers	Robert	do
do	Earle	William	Georgetown
do	Rama	John	Albouystown
do	Alexander	Joseph	17, Broad St.
do	Prescott	Charles	Albouystown
do	Madramootoo		Le Repentir Cemetery
	DISMISSALS.		
Constable	Williams	Henry	Wortmanville
do	Ramdin	John	La Penitence
do	Jones	Joseph	Albouystown
	SERVICES DISPENSED WITH.		
Sergeant	Rudder	Charles	Wortmanville
Constable	Holder	John James	Albouystown
do	Seepersaud		Bent St., G'town
do	Craig	Simeon Adolphus	Le Repentir Cemetery
	DEATHS.		
Constable	Inniss	James R.	Georgetown
do	Lewis	Chas. Alex.	do
	RESIGNED.		
Constable	Williams	Adolphus	Albouystown
	SPECIAL FOR THE RUBBER AND BALATA INDUSTRY.		
Constable	Jones	Joseph Alexander	Glasgow, B/ce
do	James	Anthony E.	Georgetown
do	Huntley	James	136, Water St., G'town
do	Leitch	John	Georgetown
do	Downer	Isaac	Islington, B/ce
do	Dublin	Charles	Ithaca "
do	Rollins	Simon	Cabouer "
do	McAuley	Aaron	La Penitence, G'town
do	Moses	Peter	Georgetown
do	Houston	John	N A, Berbice
do	Skinner	James Robt.	Georgetown
do	Peters	Israel	Alexanderville
do	Headley	Edwin Edw.	Pomeroon
Constable	Daley	James	Good Hope, Essequebo
do	Matthews	James Aug.	Lodge Village
do	Webley	H. L.	Georgetown
do	Jarvis	Thomas	do
	EAST BANK.		
Sergeant	Scott	Timothy	Alexanderville
Constable	Natta		La Penitence
do	Allad		Ruimveldt
do	Belgrave	Thomas	do
do	Jones	Thomas	do
do	Allen	Benj	do
do	Holder	Thomas	Meadow Bank
do	Grogan	Jas. A.	Pln. Houston
do	Dukie		do
Sergeant	Greene	Alfred	do
do	Jonas	Joseph	Agricola Vill.
Constable	Winter	Joseph	do
do	Jones	Samuel R.	do
do	Cuffy	Alexander	do
do	Payne	Luke	Bagot's Town
do	Griffith	James	do
do	Foster	Benjamin	do
do	Johnson	Jacob	Pln. Peter's Hall
Sergeant	Nurse	James	do
Constable	Kookoorah		do
do	Jacob	Israel	do
do	Charlie		Pln. Eccles
do	Yearwood	George	Bagot's Town
do	Rassool		Pln. P'vidence
do	Robert	William	do
do	Mohabuks		do
do	Sargant	Josiah	do
do	Noon		Pln. Herstelling
do	Ruttan		Pln. Farm
do	Glen	Forshaw	Covent G'den
do	Lewis	William	do
do	Moore	Geo. Robt.	do
do	Robertson	William	do
do	Rhughonundim		Pln. Herstelling
do	Karroo		Pln. Diamond
do	Nuckchhedi		do
do	Dayman	James	do
do	Johnson	Charles	Grove Village
do	Mungar		do
Sergeant	Tappin	Joseph	do
Constable	Smartt	Roberts	do
do	Stokes	Nathaniel	do
Sergeant	Hopkinson	A. C. C.	Craig Village
Constable	Cummings	Wm. W.	do
do	Dunson	Geo. W.	Grove Village
do	Popwell	Joseph	Arcadia Vill.
Sergeant	Pollard	Benjamin	Mocha Village
Constable	McCarthy	Hezekiah	do
do	King	Samuel	do
do	Williams	David	do
	CONSTABLES APPOINTED.		
Sergeant	Tappin	Joseph	Grove Village
Constable	Daniel	Henry	Agricola
do	Smartt	Robert	do
do	Forde	Joseph	Meadow Bank
	DISMISSALS.		
Sergeant	Kelly	Benjamin	Bagot's Town
Constable	John	Robert	Agricola
do	Fortune	John	Grove Village
	SERVICES DISPENSED WITH.		
Sergeant	Lindo	Jas. Smith	Grove
Constable	Green	Isaac	Houston
do	Ford	Joseph	Meadow Bank
	DEATHS.		
	Nil.		
	CONSTABLES RESIGNED.		
Constable	Williams	Joseph	Pln. Diamond
do	Sebboo		do Houston
	HYDE PARK.		
Sergeant	Hicks	Adolphus	Hermenstine
Constable	Dey	Alexander	Vreedenstyne
do	Evertz	George	Hyde Park
do	Thomas	Alfred	No. 2 Island
do	Loafe	S.	Soesdyke
do	Aaron	Clement	Hyde Park
do	Retimeyar	James	Coeverden
do	Williams	Abednego	No. 2 Island
do	Layne	James	Supply
do	Gullikie	Abraham	No. 2 Island
do	Fraser	A.	do
do	Ramsahoye		Vreedenstyne
Sergeant	Stewart	Joseph	Dunoon
Constable	McKenzie	William	Uitkomst
do	Sharper	Nathaniel	do

Digitized by Google

Rank.	Surname.	Christian Name.	Residence.
Constable	Garrell	George	No. 2 Island
do	Allen	Daniel	do

CHRISTIANBURG.

Constable	Grant	Samuel	Uitkomst
do	James	Alexander	Dalgin
Sergeant	Davidson	Alexander	Christianburg
Constable	Hubbard	Job	do
do	Marcus	Solomon	Wismar
do	Jones	Richard	4 Mile Grant
do	Alstrom	Charles	do
do	Peters	Prince	Greenheart Camp
do	Haynes	Walter	Rockstone
do	Dannett	Emanuel	do
do	Ruffeen	William	do
do	Rodrigues	John	Dora
do	Williams	Joseph	do
do	Allicock	Nicholas	Clemwood
do	Hercules	Andrew	Wismar
do	Jones	Willam	Mallali
do	Deflorimont	Theophilus	Christianburg
do	Craig	Samuel B.	do
do	De Leucy	Frederick	Wismar

MALLALI.

Constable	Bunting	Nathaniel	Mariabba
do	Mattheson	William	Mallali

POTARO.

Constable	Dawson	Alexander	Potaro
do	Hermitage	C. A.	Tumatumari
do	Bell	Richard	Holmia
do	Flatz	Christopher	Inflex. S'cate
do	Duncan	Jeremiah	do
do	Hughes	Alexander	Potaro

CONSTABLES APPOINTED.

Constable	Lancaster	Thomas	Princess Caroline
do	Carberry	George	Maria's Lodge
do	Seegolam		Uitkomst
do	Mattheson	James A.	Rupununi
do	Whyte	Samuel	Camoonie Ck.
do	Forde	Alexander	Omai Mines
do	Grant	Charles	do
do	Adams	Joseph	Tumatumari
do	Toussaint	Daniel	Forest Ranger
do	Frank	J. Gershom	Uitkomst
do	Lucas	John A.	Conawarook
do	Lendore	Theodore	C. R. and B. Estates, Ltd.

SERVICES DISPENSED WITH.

Constable	Claxton	Josiah	Christianburg
do	Barker	George	do

DEATHS.

Nil.

WEST DEMERARA.

LA GRANGE DISTRICT.

Constable	Shering	Samuel	Goed Fortuin
do	Stranker	J. E.	do
do	Thomas	James	do [Ord
do	Hollingsworth	James	Pln. Schoon
do	Nelson	Jacob	do
do	Nelson	John Moses	do
do	Surajbally-sing		do
do	Linton	Antonio	do
do	Sunkersing		La Grange
Sergeant	Adams	Stephen	Bagotville
Constable	Buckridee		do
do	Moore	Jacob	do
Constable	Phillips	John	Bagotville
do	Phillips	Nathaniel	do
do	Fraser	Aaron	do
do	Spencer	Phillip	do
do	Fraser	Adonis	do
do	Hamilton	Edwin	do
do	Gilcott	Joseph	do
do	Knights	Thomas A.	do
do	Sire-Kisson		do
do	Wilson	Thomas	do
do	Ziglar	Frederick	La Heroine Adventure
do	Harding	Job	Vauxhall
do	Matthews	Simon	do
do	Prince	Samuel	La Oratoire
do	Herman	Thomas	do
do	Bollers	Joseph	Geneva
do	McDonald	James	Mon Bijou
do	Makoon		Endeavour
do	Hunte	James	Bagotville
do	France	Ernest A.	Pouderoyen
do	Leavey	Thomas A.	Fenery Ferne
do	Rock	Henry A.	Pln. Nismes
do	Boodhoo		do
do	Seupersaud		do
Constable	Wilson	Joseph	La Retraite
do	McIntire	Paul	do
do	Penbroke	George	do
do	Wilson	James	Stanleytown
do	Phillips	Alexander	do
Sergeant	Prowell	Esau	do
Constable	Elcock	Joseph	do
do	Williams	Nathaniel	do
do	Fields	Joseph	Vive-la-Force
do	Collins	Prince	do
do	Rampersaud		Belle Vue
do	Bacchu		do
Sergeant	King	Thomas	Good Intent
Constable	Isaac	James	do
do	Frank	Thomas	Sisters
do	Toola	E. J.	do
do	Benjamin	Thomas	do
do	Beharry		Pln. Wales
Sergeant	Smith	William	Sisters
Constable	Anibourne	James	Vriesland
do	Hunte	James A.	do
Sergeant	McIntosh	Joseph	Potosi
Constable	Rudder	James	No. 2 Polder
do	Forrester	Thomas	do
do	Miller	Hamlet	do
do	Cole	James	Sisters
do	Holder	James	Goed Fortuin
do	Stoute	Joseph	do

VREED-EN-HOOP DISTRICT.

do	Mamdally		Haarlem
Sergeant	Harris	James	Best & Phœnix
Constable	Watson	George H.	Vreed-en-Hoop
do	Garrette	James	do
do	Seepersaud		do
do	Ifill	Joseph	do
do	Samaroo		do
do	Bayne	Shalmane-	do
do	Cox	David [gar	Pouderoyen
do	Whittaker	James	do
do	Taylor	Nathaniel	do
do	Duke	Norman	do
do	France	Ernest A.	do [Ord
Sergeant	Bishop	Isaac	Pln. Schoon
Constable	Rugwanbac-eus		Versailles
do	Rambroso		La Grange
do	Bechoo		do
do	Haynes	James	do
Sergeant	Alleyne	Fitz	Wind. Forest
Constable	Goolamassul		do
do	Quinton	Joseph	do
do	Paragsing		La Jalousie
Sergeant	Alleyne	James	do
Constable	Bannam		do
do	Trotman	Moses	Blankenburg
do	McKenzie	Donald	do
do	Bobb	Joseph	do
Sergeant	Hilliman	James	Den Amstel
Constable	Yard	William	do
do	Roberts	James Theo.	do
do	Douglas	Charles	do
do	Humphrys	Thomas	do
do	Ferrier	Thomas	Fellowship
do	Stephen	Joseph	Den Amstel
do	Esau	Charles	do
do	Autoo		do
do	Damon	Simon	do
do	Bent	George	Hague Front
do	Ramlucken		do
do	Billey	John A.	do
do	Meertins	Samuel	do
do	Thomas	Daniel	do
do	Leng	David	do
Constable	Bennie		Cornelia Ida
Sergeant	Teluckdharry		Anna C'herina
Constable	King	James	do
do	Khoodie		do
do	Dannie		do
do	Washington	James	do
do	Douglas	James	do
do	Simmons	Robert	do

STEWARTVILLE DISTRICT.

Sergeant	Soman		Pln. Leonora
Constable	Ross	Thomas	do
do	Bassant		do
do	Harsaransing		do
do	Hector	William	Stewartville
do	Gunnesram		do
do	Griffith	Edward	do
do	Bhawandin		do
do	Khangalee		do
do	Hope	Robert	do
do	Caderbaccus		Tuschen
Sergeant	Black	Phillip	Uitvluge
Sergeant	Bagot	William	do
Constable	Chance	Thomas G.	do
do	Damon	G.	do
do	Rohinbaccus		do
do	Briggs	William	do
do	Brandt	Thomas	do
do	Sunthran		do

Digitized by Google

Rank.	Surname.	Christian Name.	Residence.
Constable	Surgan		Zeeburg
do	Dumree		De Willem
do	Dorset	Aaron	do
do	Phillips	R.	do
do	Wickham	Joseph	do
do	Sookdeo		Meter-Meer-Zorg
do	Sampson	J. A.	Meter-Meer-Zorg
Sergeant	Calder	Thomas	De Kenderen
Constable	Allan	Benjaman	do
do	McDonald	G.	do
do	Higgins	J.	do
do	Omade		do
do	Johnson	Joseph	Stewartville
	VERGENOEGEN DISTRICT.		
do	Mohundeen		Hooboe
do	Hilliman	Samuel	Ruden Rust
do	Lewis	Thomas	Naamryen
do	Martin	Apolos	do
do	Klass	Adams	Hyde Park
do	Sookhuandan		do
Sergeant	Wilkinson	R. H.	Parika
Constable	Williams	James	do
do	Smith	Robert	Orangestein
do	Wilson	Charles	Ruby
do	Spencer	J. W.	Good Hope
do	Griffith	W. B.	do
do	Christopher	J. A.	Greenwich Park
Sergeant	Hoosenally		Philadelphia
do	Williams	Henry	Vergenoegen
Constable	Boucher	Samuel	do
do	Smurah		do
Sergeant	Barth	Henry	Tuschen
Constable	Thomas	Edgar	do
do	Monobar		do
do	Padaratt		do
do	Roberts	Frederick	Vergenoegen
do	Smith	James	Hyde Park
Constable	Spencer	Edward	Tu chen
do	Gullessur		Zeelugt
do	Pollard	Samuel	Tuschen
	LEGUAN DISTRICT.		
Constable	Brown	Robert	Elezebetham
do	Rammoo		Amsterdam
do	Green	Emanuel	Elezebetham
do	Vallet	Abel	Blenhem
do	Birmingham	Charles A.	Endeavour
do	Badhakeshun		do
do	Redoo		Blenhem
do	McKay	Joseph	Kingston
Sergeant	London	James	La Bagotelle
Constable	Peters	Cornelius	do
do	Cumberbatch	William	do
do	McFarlane	Patrich	Maryville
do	Ramdial		Waterloo
do	Badal		Maryville
do	London	Augustus	La Bagotelle
do	Goodridge	Henry	Maryville
do	Tappin	Charles	do
do	Archer	Frederick	Success
do	Harrecharan		do
do	Dazel	Joseph	Louisana
do	Gibbs	Benjamin	La Bagoteile
do	Exetor	Nathaniel	Maryville
	BARTICA DISTRICT.		
do	Boters	William	Mazaruni Riv.
do	Battis	Daniel	Bartica
Constabbe	Folkes	George W.	Bartica
do	Jason	Thomas	do
do	Abdool	George	do
do	De Cuise	John	do
do	Agard	James H.	do
Sergeant	Jocobs	Timothy	Groete Creek
Constable	Backer	A. L.	do
do	Alexander	Joseph	EssequeboRiv.
do	Blount	G. A.	Aremu Mine
do	Trotz	H. A. C.	Lockout
Sergeant	Benjaman	Joseph	Georgetown
Constable	White	David	do
do	James	Charles	do
do	Brumell	A. J. T.	Groete Creek
	CONSTABLES APPOINTED.		
Constable	Seepersaud		Vr'd-en-Hoop
do	Billey	John A.	Hague
do	Christopher	J. A.	Greenwich Park
do	Alexander	Joseph	EssequeboRiv.
do	Nelson	John Moses	Pln. Schoon Ord
do	Henry	William	Vive-La-Force
do	Ifill	Joseph	Vr'd-en-Hoop
do	Duke	Norman	Ponderoyen
do	France	Ernest A.	do
do	Dodson	James	Versailles
do	Samaroo		do
do	Bruce	Robert	Fellowship
do	Sookhuandan		Hyde Park
do	Roberts	Fredericks	Vergenoegen

Rank.	Surname.	Christian Name.	Residence.
Constable	Johnson	Joseph	Stewartville
do	Backer	A. L.	Groete Creek
do	Trotz	H. A. C.	Lookout
do	Brumell	A. J. T.	Groete Creek
do	Persaud		Fellowship
	CONSTABLES DISMISSED.		
do	Moore	James	Ponderoyen
do	Sealy	Joseph A,	Vr'd-en-Hoop
do	Goocol		Pln. Leonora
do	Toussaint	William A.	Stewartville
do	Rama		Hyde Park
	SERVICE DISPENSED WITH.		
Constable	Bruce	Theophelus	Fellowship
do	Hoyte	Charles	Maryville
do	Hall	Charles	Philadelphia
do	Massiah	James	Vergenoegen
do	Captain	George T.	Maryville, Leguan
	DEATHS.		
Constable	Gopaul Madour		Vergenoegen
do	Ramlall		Uitvlugt
do	Mohon	Thomas	Vergenoegen
do	Williams	George	Ponderoyen
	RESIGNED.		
Sergeant	Waith	AaronJames	Goed Fortuin
Constable	Castello	Manoel	Best
do	Juthan		Sisters
do	Halloman		Vr'd-en-Hoop
do	Robomoukhan		Stewartville

BARTICA DISTRICT STEERMEN EMPLOYED AS RURAL CONSTABLES.

Constable	Bellamy	John	Bartica
do	Vanderhyden	J. P.	Mazaruni Riv.
do	Jacobs	Francis	do
do	Swain	Edward	do
do	Eythe	Thomas	do
do	Piper	Charles	do
do	Carrall	Thomas	do
do	Vanderhyden	William	do
do	Payne	Joshua	Agatash
do	Bunyan	James	do
do	Frederick	Stephen	Sand Took
do	Aaron	Frederick	Agatash
do	Adams	John	do
do	Pinder	Robert	Bartica
do	Cornelius	Henry	Agatash
do	Sobers	Abraham	do
do	Mann	Johannes	do
do	Garraway	John	do
do	Vanderhyden	Abraham	Mazaruni Riv.
do	Vanderhyden	Peter	Bartica
do	Schrooder	Frederick	Mazaruni Riv.
do	Antonie	Fredericks	do
do	Schomburg	Robert	do
do	Rodius	William	Klippe
do	Garraway	Jacob	Hoorooboo
do	Craig	Benjamin	Leguan
do	Mathews	John	Forte Island
do	Cozier	George	do
do	Mathews	Benjamin	do
do	De Camp	Lewis	do
do	Mercurius	Benjamin	do
do	Murphy	James	do
do	Murphy	George	do
do	De Camp	Robert	do
do	Humphry	John	do
do	Cox	Aaroo	Georgetown
do	Williams	Augustus	do
do	Gomes	James	do
do	Henry	John	do
do	Austin	Nathaniel	do
do	Abel	Henry	do
do	Austin	Augustus	do
do	King	Alexander	do
do	Wilkinson	Joshua	do
do	Wentz	Richard	do
do	Harrison	Duncan	Essequebo
do	Peters	Paul	Parika
do	Lynch	James	Rockstone
do	Ellicock	Charles	Quitaroo
do	Thomas	James	Vergenoegen
do	Correira	John	Leguan
do	Garraway	Thomas	Agatash
do	Skeete	William	Georgetown
do	Paul	Nathaniel	Rockstone
do	Gibson	George	Leguan
do	Baron	Lewis	Parika
do	Jay	Joseph	Bartica
do	Clarke	James	do
do	Spencer	Amos	do
do	Martin	Anthony	do
do	Batson	Joseph	do
do	Ansdell	Sinclair	do
do	Elliott	James	Bartica
do	Legay	Ernest	do
do	Legay	Emile	do
do	Matthews	James	do

Digitized by Google

Rank.	Surname.	Christian Name.	Residence.
Constable	Ellicock	Samuel	Quitaro
do	Brathwaite	M.	Bartica
do	Andries	James	Walga
do	Amsterdam	D.	Bartica
do	Sheppard	Alfred	do
do	Sinclair	John	do
do	Crooker	D. A.	do
do	King	William	do
do	Cumberbatch	James	Georgetown
do	McRea	Wm. Alex.	do
do	Cox	Chas. Theo.	Mazaruni Riv.
do	Pollard	Samuel	Tuschen
do	Murray	Francis	Bartica
do	Benn	James	Georgetown
do	Legay	Lawrence	Bartica
do	Bauchaman	Herbert	Klippe
do	Briggs	Henry	Cartabo
do	Hope	David	Buck Hill
do	Crammer	William	Mazaruni Riv.
do	Bauchaman	Arthur	Klippe
do	Jeffrey	James	Criseria
do	Petty	Isaac	7, Lombard St.
do	James	Simon	Georgetown
do	Jackson	John	do
do	Cornelius	John	Forte Island
do	Prowell	John	21, Lombd. St.
do	Spencer	James	64, Bent St.
do	Carter	John	Goed Fortuin, W.B.D.

CONSTABLES APPOINTED.

Constable	Prowell	John	21, Lombard St., G'town
do	Spencer	James	64, Bent St., Georgetown
do	Carter	John	Goed Fortuin, W.B.D.
do	Jarvis	Thomas	Rupununi

CONSTABLE DISMISSED.

Constable	McRae	William	Essequebo

DEATHS.

Constable	Gill	John	Agatash
do	Frank	William	Bartica
do	David	Thomas	do
do	Naar	Charles	do
do	Timmerman	John	Forte Island
do	Whishopp	Robert	Agatash
do	Drakes	Peter	do
do	Mann	Robert	do
do	Brown	James	do

SERVICE DISPENSED WITH.

Constable	Mann	George	Agatash

BOWMEN EMPLOYED AS RURAL CONSTABLES.

Constable	Jacob	Henry	Agatash
do	Augustus	William	Bartica
do	Cameron	John	Mazaruni Riv.
do	Bovell	Henry	Georgetown
do	Vaughan	John B.	Bartica
do	Harris	James	do
do	Levi	Samuel	do
do	Baron	Lewis Alex.	do
do	Wallace	James	Troolie Island
do	George	Henry	Bartica
do	Frantzen	William	Bartica
do	Marshall	William	Hydronie
do	McDonald	Joseph	Baracara
do	Levey	Herbert	Bartica
do	Halls	J. Theo.	do
do	Barker	Lewis	Little Troolie Island
do	Henry	Adolphus	Rockstone
do	Jeffrey	George	do
do	Vaughan	Alexander	do
do	Stephen	Abraham	do
do	Winchester	Albert	do
do	Rosemond	Peter	do
do	Thom	Israel	do
do	Stewart	J.	do
do	Pollard	Alexander	do
do	Fleming	R.	do
do	Austin	M.	do
do	Jones	William	do
do	Johnson	Henry	Essequebo
do	Cornelius	Charles	do
do	Edwards	James	Tuschen
do	Abrahams	John	St. Edwards
do	Grant	James	Parika
do	Peters	William	do
do	McNeil	Nathaniel	Georgetown
do	Williams	J.	Fort Island
do	Cozier	Job	do
do	Gilkes	Nathaniel	Georgetown
do	James	Joseph	do
do	Skeete	A.	Rockstone
do	Authur	Augustus	Georgetown
do	West	James	Bartica
do	Humphrys	Henr	Humphoowalk

Rank.	Surname.	Christian Name.	Residence.
Constable	Johnson	Charles	Bartica
do	Emanuel	Israel	do
do	Cooper	Geo. Alex.	do
do	Halls	David	do
do	Lewis	Alexander	do
do	Mars	John	do
do	Meertins	William	Byderabo
do	Williams	John	Phœnix Vill.
do	Timmerman	Cornelius	Fort Island
do	Vanderhyden	George	Bartica
do	Robinson	Alfred	do
do	Lanferman	Peter	Fort Island
do	Simmons	William	Bartica
do	Currian	William	do
do	Trotz	David	do
do	Williams	David	do
do	Austin	Thomas	do
do	Jay	Theophilus	do
do	Sinclair	John	do
do	Ellicock	James A.	Nujayackt
do	Odwin	Arnold Ed.	Bartica
do	Rhodius	William	do
do	Skeete	Samuel	do
do	Wishropp	Edward A.	do
do	McDonald	Joseph	Fort Island
do	Cozier	Alfred	Macedonica
do	Matthews	Lewis	Fort Island
do	Griffith	Edward	Gold Mine
do	Cramer	Elliott	Hoorooboo
do	Jeremiah	Edward	Agatash
do	Scarville	John	Bartica
do	Stephen	David	Troolie Island
do	Conyers	Wm. Alex.	Bartica
do	Briggs	Frederick	Mazaruni Riv.
do	Scipo	Adol	Georgetown
do	Vigilant	Charles	Agatash
do	Harvey	Adol	Georgetown
do	Eytle	David	Fort Island
do	Martins	Isaac	Bartica
do	Fraser	Sydney	do
do	Weeks	B. Augustus	Tuschen
do	Walker	Moses	Bartica
do	Garraway	Joseph	Byderaboo
do	Ellicock	John	do
do	McGarrell	James Ed.	Bartica
do	Vigilant	David Nath.	Byderaboo
do	Foster	James	Georgetown
do	Bradford	Samuel	Cartabo
do	Bradford	Edwin	do
do	DeCamp	Dyett Sol.	Forte Island
do	Eytle	James Alex.	do
do	Soloman	Moses	Georgetown
do	Jones	James Nath.	do
do	McDavid	Charles	do
do	Powleye	Alexander	do
do	Trotman	Nathaniel	do
do	Smith	Samuel	do
do	McKie	James	do
do	Buntin	Aloza	do
do	Allman	Charles	do
do	Osborne	Prince	Essequebo Riv
do	Wood	Joseph	do
do	Herbert	Carlton	do
do	Wiltshire	John	do
do	Edmund	James	do
do	Vandecruiz	Charles	do

CONSTABLES APPOINTED.

do	Soloman	Moses	Georgetown
do	Jones	James Nath.	Bel Air E.C.D.
do	McDavid	Charles	260 Middle St. Georgetown
do	Powleye	Alexander	Bel Air
do	Trotman	Nathaniel	3 Norton St. Georgetown
do	Smith	Samuel	168 Charlotte St. Geo'town
do	McKie	James	15 Lombard St. Georgetown
do	Buntin	Alonza	162 Wellington St. Geo'town

CONSTABLES DISMISSED.

Constable	Young	Isaac	Georgetown

DEATHS.

Constable	Lauferman	William	Forte Island
do	Christiani	Albert	do

SPECIAL CONSTABLES IN NO. 4 DISTRICT.

SERVICE DISPENSED WITH.

Constable	Bailey	John	Aberdeen
do	Maycock	Charles	Three Friends
do	Bailey	James	do
do	Bowen	James T.	do

THE ARIMU MINES.

Constable	Blount	Geo. Albert	Arimu Mines

MARLBOROUGH.

Constable	Catitlo	John	Hooboo
do	Nelson	David	Wiamoori
Sergeant	Coxall	John	do

Digitized by Google

Rank.	Surname.	Christian Name.	Residence.
Constable	De Mendonca	Robert	Santa Rosa
do	La Rose	Jose	do
do	Roberts	Robinson	Acquero
Sergeant	Reece	J. Josiah	do
Constable	Watson	Frederick	Kamwatta
Sergeant	Small	Samuel	Grant Strong Hope
Constable	Adolphus	Edwin	do Try Best
do	Trien	Thomas	Mocha
do	Lamazon	Edward	Aberdeen
do	Caesar	Henry	do.
do	Cummings	Henry	Marlborough
do	Garraway	Muller	Grant Mainstay
do	Cornelius	Frederick	Wakapoa
	PICKERSGILL.		
Constable	Lewis	Johnson	Cabacaburi
	ANNA REGINA.		
Constable	Jupiter	Anthony	Dartmouth
do	Hopkinson	Q.	do
do	Thomas	Daniel	do
do	Clay	Joseph	do
do	Douglas	James	Hamp. Court
do	Duncan	Nicholas	do
do	Cornelius	Abraham	Anna Regina
Sergeant	Ramkissoon		Hamp. Court
Constable	Babb	H. M.	do
do	Ramsay	Jeremiah	do
do	Ramlagansing		Daniels Town
do	Verwayne	Charles	do
do	Small	William	Coffee Grove
do	Williams	Samuel	do
do	Williams	Isaac	Lima
do	Abraham	Uriah	Henrietta
do	Van Nooten	Nathaniel	do
do	Paul	James	Anna Regina
do	Jackman	Gabriel	do
do	Duncan	John	do
do	James	George	do
do	Ferdinand	Samuel	do
do	McKenzie	William J.	Henrietta
do	Batrajsing		Reliance
do	Beaton	David	do
do	Lovell	A.	Lnd. of Plenty
do	Mahatoo		do
Sergeant	Francis	Manoel	Bush Lot
	CAPOEY.		
Constable	Binda		Three Friends
do	Harry	Thomas	Aberdeen
do	Dookram		Taym Manor
Sergeant	Chhotan		do
Constable	Boodie		do
do	Gookul		do
do	Layne	Edward	do
do	Jimrattally		do
Sergeant	Fraser	James	Queenstown
Constable	Prince	Alfred	do
do	Megnauth		do
do	Smith	Nathaniel	do
Constable	Williams	Henry	Queenstown
Sergeant	Samahat		L'Union
Constable	Dalganjansing		do
do	Rawlins	John	Hoff-van-Awrick
do	Christopher	William	Zorgenvlyt
	SUDDIE.		
do	Best	Thomas	Perseverance
do	Morgan	Reeder	do
do	Lake	Richard	do
Sergeant	Nedd	Edward	Golden Fleece
Constable	Sibaran		do
do	Indrinaruni		do
do	Ferdinand	George, G.	Johanna Cecilia
do	Nedd	Jonathan	do
Sergeant	Peters	James	Maria's Lodge
Constable	Webb	Timothy	do
do	Anderson	Phillip	Adventure
do	Cordis	Moses	do
do	Dukhit		do
do	Duncan	George	Riverstown
do	Headley	Samuel, T.	do
do	Bostick	Fitzgerald	do
do	Price	Nathaniel	Suddie
	AURORA.		
Sergeant	Cloey	John, W.	Good Hope
Constable	Barry	William	do
do	McAllister	arry	Sand Road
do	Gray	William	Aurora
do	Yard	Richard	do
do	Bhikhan		do
do	Lowe	Edward	Hibernia
do	Mohamed		Aurora
Constable	Henry	Edward	Aurora
do	Nabby		Huis-t'Dieren
do	Neurnamed		Hamburg
	SAN SOUCI.		
do	Williams	Thomas	Good Success
do	Clarke	James	San Souci
do	Welch	Daniel	Belle Plain
do	Ishmile		do
do	Gangadin		do
do	Ramlakansing		Marionville
do	Gopaul		do
do	Sheodan		do
do	Moore	Thomas	Noitgedacht
do	Ramcharan		Bank Hall
do	Harris	Nathaniel	do
do	Sampson	William	Zeelandia
do	Ramraj		do
do	Deepan		Sarah
do	Pullock-dhairy		Maria's Pleasure
do	Ramsaroop		Caledonia
do	Duncan	John	Maria Johanna
do	Hinds	Samuel	do
do	Bascom	Amos	Concordia
do	Thomas	James	do
do	London	Alexander	Hog Island
do	Callender	Abraham	do
do	Lawrence	James	Ridge
	CONSTABLES APPOINTED.		
Sergeant	Reece	John Josiah	Acquero
Constable	Toby	James B.	Cocouettie
do	Halls	Augustus	Bush Lot
do	Webb	Hubert	Johanna Cecilia
do	Price	Nathan	Suddie
Sergeant	Gray	Joseph	Hamburg
Constable	Duncan	William	do
do	Sutton	Frederick	Troolie Island
	DISMISSED.		
Constable	Morea	Adolphus	Bush Lot
do	Kelly	David	Adventure
	SERVICES DISPENSED WITH.		
Constable	Bresseno	J.	Moruca
do	Andrews	Alfred	Abram Zuil
do	Rhobeer		Hamburg
do	Limerick	David	San Souci
do	Haynes	Hubert	Pickersgill
	DEATHS.		
Sergeant	Theobald	J. L.	Acquero
Constable	Pretty Paul		Anna Regina
do	Anthony	Samuel	do
do	Mosally		Riverstown
	RESIGNED.		
Constable	Gowrie		Friendship
do	Gopaul		Hibernia
	NORTH WESTERN DISTRICT.		
	MORAWHANNA.		
Constable	Waddy	George Theo.	Morawhanna
do	O'Selmo	Josiah	Barima River
do	Phillips	Chas. Prescod	Morawhanna
do	McPherson	Phillip	do
do	Heywood	Isaac	Koriabo
do	Gajee		Aruka
do	Ashby	Albert Alex.	do
do	Phillips	Troyton	do
do	Robertson	James	Kaituma
do	Brooms	Chas. T.	Aruka
	ARAKAKA.		
Sergeant	Clarke	Robert	Arakaka
Constable	Shirley	George	do
do	Gordon	John Alfred	do
do	Barratt	Emanuel	Barima Mines
do	Griffith	Adolphus	Arakaka
do	Yard	Phillip	Barima River
do	McBurnie	William	do
do	McIntyre	John	Arawatta
do	Atkinson	Julien	Barima River
do	Gulston	Jos. Nathaniel	4 mile. Arakaka
do	Chisholm	George	Barima River
do	Jordon	Thomas	Arawatta
	CONSTABLES APPOINTED.		
Constable	Fraser	Charles	Arawatta
do	Ruffino	Daniel	Barama and Waini
	SERVICES DISPENSED WITH.		
Constable	Morrison	Marcus	Aruka
do	Clayton	Thomas	Morawhanna

GEORGETOWN, DEMERARA.—Printed and Published every *Wednesday and Saturday*, and on such Extraordinary Days as may be directed by His Excellency the Governor, by "The Argosy" Company, Limited, at their Office, Lot 35, Water Street, Robb's Town. Subscription—Four Dollars per annum; Single Copies, 4 Cents each.—Wednesday, 25th January, 1911.

Digitized by Google

VOL. XXXIII. No. 8.

199

The Official Gazette

OF BRITISH GUIANA.

Published by Authority of His Excellency the Governor.

GEORGETOWN, SATURDAY, JANUARY 28TH, 1911.

Government Notice.

GOVERNMENT SECRETARY'S OFFICE,
GEORGETOWN, DEMERARA,
27th January, 1911.

43.

THE following Order, made by His Excellency the Governor under the provisions of the Aliens Ordinance, 1886, is hereby published for the information of those whom it may concern.

By Command,

CHARLES T. COX,
Government Secretary.

ORDER.

WHEREAS by the Aliens Ordinance, 1886, it is provided that where the Governor has reason to believe, from information given as therein mentioned, that, for the preservation of the peace and good order of the Colony, it is expedient to remove therefrom any alien, the Governor may, by order under his hand, to be published in the Gazette, direct that such alien shall depart from the Colony within a time limited in such order; and whereas I have reason to believe, from information so given, that, for the preservation of such peace and good order, it is expedient to remove from this Colony the Aliens hereinafter mentioned: Now, therefore, in exercise of the power so as aforesaid in me vested, I do by this order under my hand, direct that

Granjou Marius
Vincent Pierre
Henry Naze
Pierre Duchesne
Michel Clement
Charles Monteiller
Jules Auguste
Renault Jean
Henri Sidiu.i
Louis Gaudin
Auguste Vivaldi
Armand Gatineau
Joseph Lemoine

shall depart from this Colony on or before the 11th day of February, 1911.

Dated this 25th day of January, 1911.

F. M. HODGSON,
Governor.

Digitized by Google

Government Notices.

GOVERNMENT SECRETARY'S OFFICE,
Georgetown, Demerara,
44. 27th January, 1911.

REFERRING to Government Notice No. 263 of the 22nd November last, the Reverend James Bell Wallace, M.A., Minister of St. Luke's Parish, has returned to the Colony from leave of absence and resumed the duties of his office on the 26th instant.

45. 27th January, 1911.

REFERRING to Government Notice No. 225 of the 4th November last, John Alexander Bettencourt Correia, Esquire, Fifth Class Clerk, Audit Office, has returned to the Colony from leave of absence and resumed the duties of his office on the 25th instant.

46. 27th January, 1911.

HIS Excellency the Governor has been pleased to grant to M. B. Laing, Esquire, Assistant Commissary, leave of absence on full salary from the 28th instant to the 2nd March next.

47. 27th January, 1911.

HIS Excellency the Governor has been pleased to grant to Arthur Cullingford, Esquire, Postmaster, New Amsterdam, vacation leave of absence on full salary from the 23rd instant to the 31st March next.

CONSULAR NOTICE.

48. 27th January, 1911.

REFERRING to Consular Notice No. 329 of the 30th December last, Señor Antonio Monagas, Consul for the United States of Venezuela at Georgetown, has returned to the Colony and resumed the duties of the Consulate on the 23rd instant.

By Command,

CHARLES T. COX,
Government Secretary.

Militia and Volunteer Orders.

BY COLONEL G. C. DE RINZY,
Commandant, British Guiana Local Forces,
Headquarters, Georgetown,
27th January, 1911.

DRESS.

1. The Commandant invites the attention of all Officers of the Local Militia to the following extracts from the "Dress Regulations for the Army, 1904," which must be strictly observed.

Para. 506.

MILITIA BATTALIONS.

SHOULDER CORDS AND SHOULDER STRAPS.

"The letter M. is worn on the shoulder cords or shoulder straps below the badge of rank, and will follow those badges in material."

* * * * *

FOR THE ARTILLERY MILITIA.

It is laid down in Appendix I of the above named Regulations that the letter M. in silver is to be worn below the gun and above the button scroll on the badges worn on the Full Dress Head Dress, on the Puggaree, and on the Cloth Staff Cap.

DUTIES.

2. N. C. Officer on duty for the ensuing week:—Sergt. McPherson.
Next for duty:—Sergt. Reed.

ARTILLERY.

PARADES.

3. The following is the detail of parades for the ensuing week:—

CYCLE PARADE.

Monday, 5 p.m.—All N. C. Officers and Men of the Cycle Corps are warned to attend the Cycle Parade at Eve Leary on Monday, the 30th instant, at 5 p.m., failing to do so their names will be erased from the Roll of the Cycle Corps.
Tuesday, 5 p.m.—Recruits Carbine Exercise, Eve Leary.
Thursday, 5 p.m.—Semaphore Signalling (Fort.)
Friday, 5 p.m.—Fort Manning Parade, (Paid.)

STRENGTH.

4. The undermentioned man having enrolled for service with the Artillery Company is taken on the strength and allotted Regimental Number:—
No. 2,341 Gr. Taitt, H. V.

RESERVE.

5. The undermentioned men having completed their original period of service are struck off the strength and transferred to the Reserve accordingly:—
No. 2,113 Corpl. Abraham.
No. 2,291 Gr. Gale, C. H.
They are hereby directed to return their Uniform and Equipments to the Quarter Master's Store not later than the 2nd Feburuary, 1911.

No. 7 COMPANY.

STRENGTH.

6. The following Promotions will take effect on six months' probation from the 29th January, 1911:—
To be Sergeant:—No. 2,222 Corpl. T. A. Moss.
To be Corporal:—No. 2,036 Pte. D. M. G. Stewart
To be Lc.-Corpl.:—No. 22,50 Pte. G. King.

7. The undermentioned men having enrolled for service with No. 7 Company, B. G. Militia Infantry, are taken on the strength and allotted Regimental Numbers:—
No. 2,339 Pte. S. Baichoo.
No. 2,340 Pte. A. Willams.

VOLUNTEERS.

8. The following is the detail of parades for the ensuing week:—
Tuesday, 5.15 p.m.—"A" and "B" Companies will parade at Eve Leary Barracks for Preliminary Drill.
Friday, 5.15 p.m.—Recruits Miniature Cartridge Practice.

LEAVE.

9. Leave of absence has been granted to the undermentioned man as follows:—
No. 13 Pte. Outram, from 1st February to 1st June, 1911.

RESIGNATION.

10. The Commandant has been pleased to accept the resignation of the undermentioned man:—
No. 204 Pte. G. A. Forde.

H. S. WALKER, Captain,
Adjutant, Local Forces.

Digitized by Google

Militia and Volunteer Notice.

NEW MUSKETRY COURSE.

HEADQUARTERS, GEORGETOWN,
28th January, 1911.

1. The New Annual Musketry Course for 1911, is published for the information of all concerned.

H. S. WALKER, Captain,
Adjutant, British Guiana Militia and Volunteers.

ANNUAL COURSE OF MUSKETRY, ARTILLERY COMPANY, B. G. MILITIA, FOR THE YEAR 1911.

No.	Practice.	Target.	Distance in Yards.	Rounds.	Position.
1	Grouping ...	2nd Class Elementary (Bull's Eye) ...	100	5	Lying.
2	Application ...	Do. ...	100	5	Do.
3	Application ...	2nd Class Figure ...	200	5	Do.
4	Rapid ...	Do. ...	200	10	Lying—80 seconds allowed.
5	Crossing Shot..	Figure No. 5 (Silhouette) ...	200	5	Lying. One shot at each run of 30 feet. Pace of Target quick time.
6	Snapshooting...	Figure No. 3 (Silhouette) ...	200	5	Lying, taking cover behind sandbags and firing round them with side of Carbine only rested. Exposure 4 seconds for each shot.
7	Application ...	1st Class Figure ...	300	5	Lying, taking cover as in No. 6.
8	Rapid ...	1st Class Figure ...	300	10	Lying, taking cover as in No. 6. 80 seconds allowed.
		Total Rounds ...		50	

GENERAL INSTRUCTIONS.

Those who fail to qualify in the Grouping Test, will be put back for further instructions.
Those who obtain a maximum of 120 points, will be classified as Marksmen, and will be entitled to Marksman's Badge. 100 Points, 1st Class. 80, 2nd Class.
In practices Nos. 5 and 6 three points will be given for each direct hit on the target.

ANNUAL MUSKETRY COURSE, BRITISH GUIANA MILITIA AND VOLUNTEERS, YEAR 1911.

No.	Practice.	Target.	Distance.	Rounds.	Instruction for conducting Practice.
1	Grouping ..	2nd Class Elementary Bull's Eye.) ...	100	5	Lying with a rest.
2	Grouping ...	Do. ...	100	5	Lying.
3	Application ...	2nd Class Figure ...	200	5	Lying.
4	Rapid ...	Do. ...	200	10	Lying with a rest—80 seconds allowed.
5	Snapshooting...	Figure No. 3 ...	200	5	Kneeling, taking cover in a trench or behind a screen representing a wall and firing over the parapet with arm or rifle rested. Exposure 6 seconds for each shot.
6	Application ...	1st Class Figure ...	300	5	Kneeling.
7	Rapid ...	Do. ...	300	10	Lying with a rest.
8	Application ...	Do. ...	500	5	Lying.
9	Rapid ...	Do. ...	500	10	Lying with a rest, time allowed—80 seconds.
		Total Rounds ...		60	

TABLE B.—TRAINED SOLDIERS' COURSE.
PART I.—QUALIFYING PRACTICES.

No.	Practice.	Target.	Distance in Yards.	Rounds.	Instructions for conduct of Practice.
1	Grouping ...	2nd Class Elementary (Bull's Eye) ...	100	5	Lying.
2	Application ...	2nd Class Figure ...	200	5	Lying.
3	Snapshooting...	Do. ...	200	5	Lying—taking cover behind stones or sandbags representing a parapet and firing over them, with arm or rifle rested. Exposure 6 seconds for each shot.
4	Application ...	1st Class Figure ...	300	5	Kneeling. Taking cover in a trench or behind a screen representing a wall and firing over the parapet, with arm or rifle rested.
5	Rapid ...	Do. ...	300	5	Lying—45 seconds allowed.
6	Application ...	Do. ...	500	5	Lying. Taking cover behind stones or sandbags and firing round them, with side of rifle rested only.
		Total Rounds ...		30	

Digitized by Google

PART II.—CLASSIFICATION PRACTICES.

No.	Practice.	Target.	Distance in Yards.	Rounds.	Instructions for conducting Practice.
7	Grouping ...	2nd Class Elementary (Bull's Eye) ...	100	5	Lying.
8	Snapshooting ...	Figure No 3 (Silhouette) ...	200	5	Lying. Taking cover as in 3. Bayonet fixed. Exposure 4 seconds for each shot.
9	Slow ...	2nd Class Figure ...	300	5	Kneeling. Taking cover as in No. 4.
10	Rapid ...	Do. ...	300	7	Lying. Rifle to be loaded before the target appears. One minute allowed.
11	Slow ...	1st Class Figure ...	500	5	Lying.
12	Rapid ...	Do. ...	500	5	Lying—45 seconds allowed.
		Total Rounds ...		32	

GENERAL INSTRUCTIONS.

Those who fail to obtain 50 points in Part I Table B will repeat the practices of Part I instead of firing Part II.

Those who on repetition obtain 55 points will be classified as 2nd Class shots; those who fail to obtain 55 points will be classified as 3rd Class shots.

Those who obtain 80 points and upwards in Part II, will be classified as Marksmen, those who obtain 70 points and less than 80 points will be classified as 1st Class shots, those who obtain less than 70 points will be classified as 2nd Class shots.

ANNUAL MUSKETRY COURSE FOR 1911.

TABLE A. (RECRUITS' COURSE). PART I.—INSTRUCTIONAL PRACTICES.

No.	Practice.	Target.	Distance in Yards.	Rounds.	Instructions for conducting Practice.
1	Grouping ...	2nd Class Elementary (Bull's Eye) ...	100	5	Lying with arm or rifle rested.
2	Application ...	Do. ...	200	5	Do.
3	Grouping ...	Do. ...	100	5	Lying.
4	Application ...	Do. ...	200	5	Do.
		Total Rounds ...		20	

PART II.—INSTRUCTIONAL PRACTICES (REPETITION).

5	Grouping ...	2nd Class Elementary (Bull's Eye) ...	100	5	Lying—all shots in 12" ring.
6	Application ...	2nd Class Figure ...	200	5	Lying, with arm or rifle rested, 5 hits.
7	Application ...	Do. ...	200	5	Lying—5 hits.
8	Application ...	Do. ...	300	5	Lying—5 hits.
9	Application ...	1st Class Figure ...	300	5	Kneeling, with arm or rifle rested, 4 hits at least.
10	Application ...	Do. ...	500	5	Lying with arm or rifle rested.
11	Application ...	Do. ...	500	5	Lying.
		Total Rounds ...		35	

PART III.—INSTRUCTIONAL PRACTICES (TIMED).

12	Slow ...	2nd Class Figure ...	200	5	Kneeling.
13	Rapid ...	Do. ...	200	5	Lying—45 seconds.
14	Snapshooting...	Do. ...	200	5	Lying, exposure 6 seconds for each shot.
15	Snapshooting...	Do. ...	200	5	Kneeling, taking cover in a trench or behind a screen, representing a wall, and firing over the parapet, with arm or rifle rested. Exposure 6 seconds for each shot.
		Total Rounds ...		20	

GENERAL INSTRUCTIONS.

GROUPING.

The groups will be measured with wire rings, 4, 8 and 12 inches, in diameter, counting 25, 20 and 15, respectively; 10 points will be allowed for a 12" group with one shot wide.

The ring which will contain all the shots will be recorded as the measure of the group.

MARKING.

In the grouping practices, there will be no signalling from the Butts, when five rounds have been fired, at each target, the target will be lowered and a spotting disc placed on each shot hole, the target will then be raised to show the firer his group, it will then be lowered again and the shot holes patched up.

REPETITION.

On the completion of Part 2 recruits will repeat once more those practices of Part 2, in which they failed to reach the grouping standard, or if they obtain less than 65 points in Part 2, they will repeat the whole of Part 2, before proceeding to Part 3.

Digitized by Google

Transports and Mortgages.

Counties of Demerary and Essequebo.

11TH FEBRUARY, 1911.

[FIRST PUBLICATION.]

THE following TRANSPORTS and MORTGAGES are intended to be passed before one of Their Honours the Judges of the Supreme Court of British Guiana on any day after Saturday, the 11th day of February, 1911, which such Judge shall be pleased to appoint, viz.:—

1. By the Colony of British Guiana, TRANSPORT of lot number 163 (one hundred and sixty-three), on the eastern half of Plantation Triumph, situate on the east sea coast of the county of Demerary, in the colony of British Guiana, said lot being laid down and defined on a plan of a portion of the said plantation by James A. P. Bowhill, acting Fourth Government Surveyor, dated 19th October, 1901, and deposited in the Registrar's Office of British Guiana on the 15th October, 1902,—to and in favour of Dhorha, No. 58,814, ex *Elbe*, 1893, a male East Indian immigrant, residing at Plantation Triumph, aforesaid.

2. By Mary Ann Spencer, widow, of Plaisance, East Coast, Demerary, in her own right as having been married in community of property to and as an heiress under the last will and testament of Anthony Spencer, deceased, TRANSPORT of the east half of lot number 23 (twenty-three), south of the Railway Line, part of that part of the lands of Plantation Goedverwagtingland Sparendaam called Sparendaam, said plantations being now known together as Plantation Goedverwagting, situate on the east sea coast of the county of Demerary, in the colony of British Guiana, bounded on the east by Plantation Plaisance, on the west by Plantation Ogle, on the north by the Sea and on the south by Government land, as laid down and defined on a supplemental diagram made by James Shanks, Sworn Land Surveyor, dated the 25th of May, 1859, and deposited in the Registrar's Office of the counties of Demerary and Essequebo on the 12th of August, 1859, save and except the buildings and erections on the said half lot belonging to Mary Gomes and J. Cranmore,—to and in favour of Henriquetta Gomes, singlewoman, of Sparendaam, aforesaid.

3. By Lavinia Reid, born Sealy, the wife of Joseph Beresford Reid, both of lot 107, Second Street, Albert Town, Georgetown, TRANSPORT of west half of lot 107 (one hundred and seven), situate in Albert Town District, city of Georgetown, county of Demerary, with all the buildings and erections thereon, save and except one building the property of Robert L. Williams, and subject to a First Mortgage dated 14th of September, 1907, passed in favour of The British Guiana Building Society, Limited,—to and in favour of Pairaudeau Adolphus Mack, of Georgetown.

4. By Aloysius Charles O'Dowd, of lot 222, corner of South and Wellington streets, Georgetown, a FIRST MORTGAGE on lot number 222 (two hundred and twenty-two), in that part of Georgetown called Lacytown, as laid down and defined on a plan of the town districts, situated on the lands of the Vlissengen estate, made by the Sworn Land Surveyor Luke M. Hill, dated 17th June, 1879, and deposited in the Registrar's Office of the counties of Demerary and Essequebo on the 1st November, 1879, said plan having been approved of by the Governor and Court of Policy on the 22nd day of September, 1879, and deposited in the Registrar's Office aforesaid in pursuance of the provisions of section 64 of Ordinance No. 2 of the year 1876, and all the buildings and erections thereon—to and in favour of James O'Dowd Egan, of Buxton Village, East Coast, Demerary.

5. By Elizabeth Babington, born McIntosh, widow, of Plantation Belmont, East Coast, Demerary, as one of the heirs, *ab intestato*, of her mother, Mary McIntosh, deceased, and of her brother Peter McIntosh, deceased, and as sole heiress under the last will and testament of her sister Mary McArthur, born McIntosh, the other heir, *ab intestato*, of the said Peter McIntosh, the said Elizabeth Babington, the said Peter McIntosh and the said Mary McArthur, having been entitled to their legitimate portions in the estate of their father Duncan McIntosh, deceased, and the said Peter McIntosh and the said Mary McArthur, having been the other heirs, *ab intestato*, of their mother the said Mary McIntosh, deceased, who was the sole heiress under the last will and testament of her husband the said Duncan McIntosh, deceased, TRANSPORT of lot number 11 (eleven), section D, on the abandoned Plantation Zes Kinderen, situate on the west bank of the Mahaicony creek, in the county of Demerary and colony of British Guiana, the said lot being laid down and defined on a diagram of the said plantation made by William Downer, Sworn Land Surveyor, dated 31st October, 1848, and deposited in the Registrar's Office of the counties of Demerary and Essequebo on the 8th December, 1848, with right of way through sections A, B and C, of the said plantation, as marked and laid down on the said diagram under the head of "Road,"—to and in favour of Moorghen, male East Indian immigrant, of Plantation Farm, East Coast, Demerary.

6. By Elizabeth Babington, born McIntosh, widow, of Plantation Belmont, East Coast, Demerary, as one of the heirs, *ab intestato*, of her mother Mary McIntosh, deceased, and of her brother Peter McIntosh, deceased, and as sole heiress under the last will and testament of her sister Mary McArthur, born McIntosh, the other heir, *ab intestato*, of the said Peter McIntosh, the said Elizabeth Babington, the said Peter McIntosh, and the said Mary McArthur, having been entitled to their legitimate portions in the estate of their father Duncan McIntosh, deceased, and the said Peter McIntosh and the said Mary McArthur having been the other heirs *ab intestato* of their mother the said Mary McIntosh, deceased, who was the sole heiress under the last will and testament of her husband the said Duncan McIntosh, deceased, TRANSPORT of lot number 16 (sixteen), Section D, on the abandoned Plantation Zes Kinderen, situate on the west bank of the Mahaicony creek, in the county of Demerary and colony of British Guiana, the said lot being laid down and defined on a diagram of the said plantation, made by William Downer, Sworn Land Surveyor, dated 31st October, 1848, and deposited in the Registrar's Office of the counties of Demerary and Essequebo on the 8th December, 1848, with right of way through sections A, B and C, of the said plantation as marked and laid down on the said diagram under the head of "Road,"—to and in favour of Richard Andrew, of Zes Kinderen, East Coast, Demerary.

7. By Samuel Webb, of New Garden Street, Georgetown, TRANSPORT of the east half of lot number 1 (one), situate in Werk-en-Rust, in the city of Georgetown, county of Demerary and known on the Receiver's Books as lot number 26 (twenty-six), now known in the Books of the Town Clerk of the city of Georgetown, as the east one-third of lot 25 (twenty-six) or 30 (thirty), Werk-en-Rust District, with all the buildings and erections thereon,—to and in favour of Manoel Vieira, of lot 7, Broad Street, Georgetown.

8. By John Joseph Pistano, of Plantation Huntley, East Coast, Demerary, TRANSPORT of lot number 9 (nine), part of the east half of Plantation Huntley, or lot number 6 (six), situate between the Abary and Mahaicony creeks, east sea coast of the county of Demerary, said lot being laid down and defined on a plan of a part of the said plantation, made by Ewald C. H. Klautky, dated the 1st February, 1910, and deposited in the Registrar's Office of British Guiana on the 15th March, 1910, save and except a strip of land now occupied by the Demerara Railway Company, measuring 100 (one hundred) feet in width and at present enclosed by wire fences running through the said Plantation Huntley, from west to east,—to and in favour of Raujoo, male East Indian, No. 204, *Casual*, 1867, of Dundee, East Coast, Demerary.

9. By The Town Clerk of Georgetown, TRANSPORT of east half of lot number 82 (eighty-two), in that part of Georgetown called Queenstown Ward, as laid down and defined on the plan of the district situate on the lands of the Thomas Estate, made by the Sworn Land Surveyor Luke M. Hill, C.E., dated 1st September, 1887, and deposited in the Office of the Registrar of the colony of British Guiana on the seventh day of April, 1888, in pursuance of the provisions of section 6 of Ordinance 2 of 1887, said lot number 82 (eighty-two), being subject to the By-Laws and Regulations passed by the Mayor and Town Council on the 15th May, 1888, and sanctioned by the Governor and Court of Policy on the 10th July, 1888,—to and in favour of Prithpaul Sing, of lot 98, Second Street, Albert Town, Georgetown.

10. By Cyril Sydney Bannister, of Queenstown, Essequebo, TRANSPORT of lot number 250 (two hundred and fifty) in that part of Georgetown called Queenstown Ward, as laid down and defined on the plan of the district, situated on the lands of the Thomas estate, made by the Sworn Land Surveyor Luke M. Hill, C.E., dated 1st September, 1887, and deposited in the office in Georgetown of the Registrar of the colony of British Guiana on the seventh day of April, 1888, in pursuance of the provisions of section six of Ordinance two of 1887, said lot number 250 (two hundred and fifty), being subject to the By-laws and Regulations passed by the Mayor and Town Council on the 15th May, 1888, and sanctioned by the Governor and Court of Policy on the 10th July, 1888, with all the buildings and erections thereon,—to and in favour of Smith Brothers and Company, Limited, whose registered office is at lots 25 and 26, Water street, Georgetown.

Digitized by Google

11. By Mary Gonsalves, singlewoman, of lot 113, Regent street, Georgetown, TRANSPORT of the eastern half of lot number 113 (one hundred and thirteen), in that part of Georgetown called Lacytown as laid down and defined on the plan of the Town Districts situated on the lands of the Vlissengen estate, made by the Sworn Land Surveyor Luke M. Hill, dated 17th June, 1879, and deposited in the Registrar's Office of the counties of Demerara and Essequebo on the 1st of November, 1879, said plan having been approved of by the Governor and Court of Policy on the 22nd of September, 1879, and deposited in the Registrar's Office aforesaid, in pursuance of the provisions of section sixty-four of Ordinance No. 2 of the year 1876, with all the buildings and erections thereon, subject to a First Mortgage passed in favour of The British Guiana Building Society, Limited, on the 12th February, 1910,—to and in favour of Walter Augustus Reynolds, of lot 93, Duke street, Kingston, Georgetown.

12. By Robert Sealey, of lot O, Upper Bent street, Georgetown, and Louisa Carter, widow, in her own right as having been married to her deceased husband William Carter, also known as William Albert Carter, in community of property and as the sole heiress under the last will and testament of her said husband, the said Robert Sealey and the said William Carter having been legatees under the last will and testament of Philip Sealey, deceased, TRANSPORT of an undivided half part or share (½) of and in the north half of the concession or lot number 60 (sixty), more or less, as at present railed in, situate in North Freeburg District, with all the buildings and erections thereon, the said half lot being now known in the books of the Town Clerk as the north half of lot number 89 or 109,—to and in favour of Dinally, male East Indian, No. 3,939, ex *Sussex*, 1873, of Albouystown, Demerary.

Registrar's Office of British Guiana, Georgetown, Demerary, this 27th day of January, 1911.

L. C. DALTON,
Registrar.

Counties of Demerary and Essequebo.

4TH FEBRUARY, 1911.

[SECOND PUBLICATION.]

THE following TRANSPORTS and MORTGAGES are intended to be passed before one of Their Honours the Judges of the Supreme Court of British Guiana on any day after Saturday, the 4th day of February, 1911, which such Judge shall be pleased to appoint, viz:—

1. By Susan Beauseaubers, spinster, of lot 78, Hadfield Street, Georgetown, as a sole heiress under the last will and testament of her mother, Sophia Beauseaubers, born Munro, deceased, TRANSPORT of the east half of lot number 17 (seventeen), situate in South Freeburg, Werk-en-Rust, city of Georgetown, county of Demerary, with all the buildings and erections thereon,—to and in favour of Mildred Farnum, spinster, of said lot 78, Hadfield Street, Georgetown.

2. By Runjeet, male Indian immigrant, No. 248, ex *King Arthur*, 1877, of Vergenoegen, West Coast, Demerary, TRANSPORT of lot number 8 (eight), section A, part of plantation Het Vergenoegen, *cum annexis*, situate, lying and being on the west coast of the county of Demerary and colony of British Guiana, bounded on the east by Plantation Tuschen-de-Vrienden, on the west by Plantation Philadelphia, on the north by the Atlantic, and on the south by Government lands, said lot being laid down and defined on a plan of a portion of the front lands of the Plantation Vergenoegen, *cum annexis*, made by James A. P. Bowhill, Sworn Land Surveyor, dated 20th April, 1907, and deposited in the Registrar's Office of British Guiana on the 26th September, 1907, with one building thereon,—to and in favour of Joseph Barrington Samson, of Plantation Vergenoegen, aforesaid.

3. By Seetram, R of *D*, No. 19,833, ex *The Bruce*, 1894, of Vergenoegen, west coast, Demerary, TRANSPORT of lots numbers 11 (eleven) and 15 (fifteen), section A, parts of plantation Het Vergenoegen, *cum annexis*, situate, lying and being on the west coast of the county of Demerary, in the colony of British Guiana, bounded on the east by Plantation Tuschen-de-Vrienden on the west by Plantation Philadelphia, on the north by the Atlantic Ocean and on the south by Government lands, the said lots being laid down and defined on a plan of a portion of the front lands of the said Plantation Vergenoegen, *cum annexis*, made by James A. P. Bowhill, Sworn Land Surveyor, dated 20th April, 1907, and deposited in the Registrar's Office of British Guiana, on the 26th day of September, 1907,—to and in favour of Joseph Barrington Samson, of Vergenoegen, aforesaid.

4. By Joseph Barrington Samson, of Vergenoegen, west coast, Demerary, TRANSPORT of lot 15 (fifteen), section A, part of Plantation Het Vergenoegen, *cum annexis*, situate, lying and being on the west coast of the county of Demerary, in the colony of British Guiana, bounded on the east by Plantation Tuschen-de-Vrienden, on the west by Plantation Philadelphia, on the north by the Atlantic Ocean and on the south by Government lands, the said lot being laid down and defined on a plan of a portion of the front lands of the said Plantation Vergenoegen, *cum annexis*, made by James A. P. Bowhill, Sworn Land Surveyor, dated 20th April, 1907, and deposited in the Registrar's Office of British Guiana on the 26th day of September, 1907,—to and in favour of Ramtahal, male, No. 915 of 1872, of Plantation Vergenoegen, aforesaid.

5. By Ramjaum, male, No. 4,297, ex *Sussex*, 1873, also called Jahagi, of Anna Catharina, West Coast, Demerary, TRANSPORT of the west half of a piece of land known as lot number 9 (nine), part of that part of Plantation Leonora, formerly called Anna Catharina, situate on the west coast of the county of Demerary, said lot number 9 (nine) being laid down and defined on a diagram of a portion of the front lands of Plantation Anna Catharina by Frank Fowler, Sworn Land Surveyor, dated 23rd June, 1892, and deposited in the office in Georgetown of the Registrar of British Guiana on the 9th September, 1892, with all the buildings and erections thereon,—to and in favour of Jacob Fung, of Anna Catharina, aforesaid.

6. By Kewalsing, R. of D., No. 4, *Casual*, 1895, of Plantation Champagne, East Coast, Demerary, TRANSPORT of lot number 15 (fifteen), part of lots numbers 4 and 5, now known a Plantation Champagne, situate on the right bank of the Mahaicony creek, in the county of Demerary, colony of British Guiana, sub-divided and paaled off on a plan of the said Plantation Champagne by L. S. Hohenkerk, Sworn Land Surveyor, dated Demerara, 13th December, 1902, and deposited in the Registrar's Office of British Guiana on the 4th day of February, 1903, with the building thereon,—te and in favour of Purboo, R. of D., No. 15,657, ex *Silhet*, 1883, of Bel Air, East Coast, Demerary.

7. By Jose Vieira, of Uitvlugt, west coast, Demerary, TRANSPORT of the north half of the north half and the south half of the south half of lot number 18 (eighteen), part of that part of Plantation De Groot-en-Klyne, Uitvlugt, situate on the west sea coast of the county of Demerary, laid out and defined on a diagram of allotments of the front lands of Plantation De Groot-en-Klyne, Uitvlugt, by the Sworn Land Surveyor William Downer, dated the 9th of October, 1849, and deposited in the Registrar's Office of the counties of Demerary and Essequebo on the 29th November, 1849, with a building thereon,—to and in favour of Ramdhani, male, No. 50,141, ex *Allanshaw*, 1891, of Uitvlugt, west coast, Demerary.

8. By Joao Gomes Henriques, of lot 132, Carmaichael Street, Georgetown, in his quality as the duly constituted attorney in this colony of Ursula Gomes de Faria Fields, the wife of George Fitz Allan Fields, both of Bridgetown, in the island of Barbados, the said Ursula Gomes de Faria Fields, being the sole heiress under the last will and testament of her former husband, Francisco Gomes de Faria, now deceased, TRANSPORT of the quarter lot number 110 (one hundred and ten), letter A, situate in Kingston, city of Georgetown, county of Demerary and colony of British Guiana, with all the buildings and erections thereon,—to and in favour of Julio Gomes de Faria, of lot 8, Barrack Street, Kingston, Georgetown.

9. By William Mearns, of Plantation Hope, east coast of the county of Demerary, TRANSPORT of Plantation Good Faith, being the eastern three-fourths of lot number 2 (two), situate between the Mahaicony and Abary creeks, on the east sea coast of the county of Demerary, in the colony of British Guiana, save and except the land sold to and held by the Demerara Railway Company,—to and in favour of Madray, of Plantation Letter T, east coast, Demerary.

10. By Mathra, or Mathura, male, No. 79,786, ex *Clyde*, 1898, of Windsor Forest, west coast, Demerary, TRANSPORT of lot number 11 (eleven), part of Plantation Windsor Forest, *cum annexis* (east), situate on the west sea coast of the county of Demerary and colony of British Guiana, the said lot being laid down and defined on a diagram made by W. M. A. Roberts, Sworn Land Surveyor, dated 29th October, 1908, and deposited in the Registrar's Office of British Guiana on the 19th March, 1909, with the building thereon,—to and in favour of Bo dnab, male, B.R., No. 542 of 1875, of Windsor Forest, west coast, Demerary.

11. By Dwarka, No. 76,097, ex *Sheila*, 1896, of Plantation Mes Delices, West Bank, Demerara, TRANSPORT of the west one-third of the east half of the west half of the west half of the west half of Plantation Mes Delices, situate in

Digitized by Google

Canal No. 1, on the west bank of the river Demerary and colony of British Guiana,—to and in favour of Khatui (female), No. 76,245, ex *Sheila*, 1896, of Plantation Mes Delices, aforesaid.

12. By Bhagaloo, male East Indian immigrant, No. 73,521 ex *Ems*, 1895, of Leonora, West Coast, TRANSPORT of the south half of a tract of Crown land situate, lying and being on the right bank of the Mahaicony creek, in the county of Demerary and colony of British Guiana, commencing at a paal about 403 roods above the mouth of Pine Ground creek and extending thence in façade S. 11° 14' E. 25 roods by a mean depth N. 78° 46' E. of 300 roods, and containing 25 Rhynland acres as shown on a diagram by F. U. Tronchin, Government Surveyor, dated the 31st day of May, 1905, a duplicate of which diagram is annexed to Grant No. 3,947 dated 30th September, 1905, subject to the conditions of the said Grant,—to and in favour of Gopi, male East Indian immigrant, No. 70,962, ex *Ganges*, 1895, of Mahaicony, East Coast.

13. By William Benjamin David, of Plaisance Village, East Coast, Demerary, in his quality as sole Executor to and under the last will and testament of Samuel Porter, deceased, TRANSPORT of the east half of the west half of lot number 46 (forty-six), in the village of Sparendaam, on the east sea coast of the county of Demerary, in the colony of British Guiana, without the buildings thereon,—to and in favour of John Smith, of Sparendaam Village, aforesaid.

14. By Charles Odwin Wilson, of Plantation Nonpareil, East Coast, Demerary, TRANSPORT of the western half of lot number 53 (fifty-three), situate in Albert Town District, in the city of Georgetown, in the county of Demerary, with all the buildings and erections thereon,—to and in favour of Antonio Nepomeceno Santos, of lot 75, Main Street, Georgetown.

15. By John Vieira, of 5, Hadfield Street, Georgetown, and Jorge Camacho, of Camp Street, Georgetown, as the duly constituted joint attorneys in this colony of Manoel Nascimento, TRANSPORT of lot number 222 (two hundred and twenty-two), in that part of Georgetown called Lacytown, as laid down and defined on a plan of the town districts, situated on the lands of the Vlissengen estate, made by the Sworn Land Surveyor Luke M. Hill, dated 17th June, 1879, and deposited in the Registrar's Office of the counties of Demerary and Essequebo on the 1st November, 1879, said plan having been approved of by the Governor and Court of Policy on the 22nd of September, 1879, and deposited in the Registrar's Office aforesaid in pursuance of the provisions of section 64 of Ordinance No. 2 of the year 1876, and all the buildings and erections thereon,—to and in favour of Aloysius Charles O'Dowd, of 222, Lacytown, Georgetown.

16. By Eloise Burrowes, singlewoman, of lot 161, Lamaha Street, in the city of Georgetown, a FIRST MORTGAGE on lot number 202 (two hundred and two), situate in Bourda district, in the city of Georgetown, county of Demerary and colony of British Guiana, and all the buildings and erections thereon,—to and in favour of The British Guiana Building Society, Limited, of lots Nos. 1, 2 and 3, High Street, Georgetown.

17. By Julio Gomes Faria, of 8, Barrack Street, Kingston, in the city of Georgetown, a FIRST MORTGAGE on the quarter lot number 110 (one hundred and ten), letter A, situate in Kingston, city of Georgetown, county of Demerary, and all the buildings and erections thereon,—to and in favour of The Hand-in-Hand Mutual Guarantee Fire Insurance Company of British Guiana, Limited, of lots 1, 2 and 3, High Street, Robbstown, Georgetown.

18. By Joseph Dummett, of lot 12, Henry Street, Georgetown, TRANSPORT of the south half of lot number 12 (twelve), situate in South Freeburg District, Werk-en-Rust, in the city of Georgetown, county of Demerary and colony of British Guiana, with the buildings and erections thereon,—to and in favour of Isabella Henrietta Spooner, of lot 53, Russell Street, Georgetown, aforesaid, the wife of Walter Isaac Hamlet Spooner, of said lot 53, Russell Street, Georgetown.

19. By Luke Mullock Hill, of Main Street, Georgetown, TRANSPORT of east half of lot number 95 (ninety-five) and lot number 96 (ninety-six), in that part of Georgetown called Bourda, as laid down and denned on the plan of the Town districts, situated on the lands of the Vlissengen estate, made by the Sworn Land Surveyor Luke M. Hill, dated 17th June, 1879, and deposited in the Registrar's Office of the counties of Demerary and Essequebo on the 1st of November, 1879, said plan having been approved of by the Governor and Court of Policy on the 22nd of September, 1879, and deposited in the Registrar's Office aforesaid in pursuance of the provisions of section 65 of Ordinance No. 8 of the year 1876, with all the buildings and erections thereon,—to and in favour of Charles Augustus Roberts, of 332, Cumings street, Georgetown.

20. By Isabella Henrietta Spooner, the wife of Walter Isaac Hamlet Spooner, both of lot 53, Russell Street, Charlestown, Georgetown, in her quality as the sole heiress under the last will and testament of her late husband Alexander Eburne, deceased, duly proved and deposited in the Registrar's Office of British Guiana on the 3rd day of May, 1907, TRANSPORT of the north half of lot number 53 (fifty-three), situate in New Charlestown District, in the city of Georgetown, in the county of Demerary and colony of British Guiana, with all the buildings and erections thereon,—to and in favour of Sylvena Gomes da Silva, late Rodrigues, born Henriques, the wife of Manoel Joaquim da Silva, of lot 108, D'Urban Street, Georgetown, aforesaid.

21. By Sylvena Gomes da Silva, late Rodrigues, born Henriques, the wife of Manoel Joaquim da Silva, of lot 108, D'Urban Street, in the city of Georgetown, a FIRST MORTGAGE on north half of lot number 53 (fifty-three), situate in New Charlestown District, in the city of Georgetown, in the county of Demerary and colony of British Guiana and all the buildings and erections thereon,—to and in favour of The British Guiana Building Society, Limited, of lots Nos. 1, 2 and 3, High Street, Georgetown.

22. By Philip Manion Sampson, of lot 32, James Street, Albouystown, Demerary, in his quality as administrator of the estate of Lavinia Frances Campbell, deceased, appointed by order of His Honour, Maurice Julian Berkeley, acting Chief Justice of British Guiana, dated the 16th day of August, 1910, TRANSPORT of an undivided half part or share (½) of lot number 60 (sixty), in Jones' Town Village, situate on the west bank of the Mahaica Creek, on the east coast of the county of Demerary, the said lot being laid down and defined on a diagram made by J. Hackett, Sworn Land Surveyor, dated the 25th September, 1847, and deposited in the Registrar's Office of British Guiana on the 17th December, 1847,—to and in favour of Charles Cupido, of Mahaica Village, aforesaid.

23. By Philip Manion Sampson, of lot 32, James Street, Albouystown, Demerary, in his quality as Administrator of the estate of Lavinia Frances Campbell, deceased, appointed by order of His Honour Maurice Julian Berkeley, acting Chief Justice of British Guiana, dated the 16th day of August, 1910, TRANSPORT of lot number 61 (sixty-one), in Jones' Town Village, situate on the west bank of the Mahaica Creek, on the east coast of the county of Demerary, the said lot being laid down and defined on a diagram made by J. Hackett, Sworn Land Surveyor, dated the 25th September, 1847, and deposited in the Registrar's Office of British Guiana on the 17th December, 1847,—to and in favour of John De Freitas, of Mahaica Village, aforesaid.

24. By Philip Manion Sampson, of lot 32, James Street, Albouystown, Demerary, in his quality as Administrator of the estate of Lavinia Frances Campbell, deceased, appointed by order of His Honour Maurice Julian Berkeley, acting Chief Justice of British Guiana, dated the 16th day of August, 1910, TRANSPORT of the southern one-third (⅓) of lot number 62 (sixty-two), in Jones' Town Village, situate on the west bank of the Mahaica Creek, on the east coast of the county of Demerary, the said lot being laid down and defined on a diagram made by J. Hackett, Sworn Land Surveyor, dated the 25th September, 1847, and deposited in the Registrar's Office of British Guiana on the 17th December, 1847,—to and in favour of Edwin Napoleon Adolphus McLean, of Mahaica Village, aforesaid.

25. By Philip Manion Sampson, of lot 32, James Street, Albouystown, Demerary, in his quality as Administrator of the estate of Lavinia Frances Campbell, deceased, appointed by order of His Honour Maurice Julian Berkeley, acting Chief Justice of British Guiana, dated the 16th day of August, 1910, TRANSPORT of the northern two-thirds (⅔) of lot number 62 (sixty-two), in Jones' Town Village, situate on the west bank of the Mahaica Creek, on the east coast of the county of Demerary, the said lot being laid down and defined on a diagram made by William Downer, Sworn Land Surveyor, dated the 25th September, 1847, and deposited in the Registrar's Office of British Guiana on the 17th December, 1847,—to and in favour of John Dias, of Mahaica Village, aforesaid.

26. By Henry Adolphus Cheeks, of lot O.O., Upper Hadfield street, Georgetown, TRANSPORT of east half of lot Z.Z., part of Plantation Werk-en-Rust, situate on the east bank of the river Demerary between Plantation Vlissengen on the north and Plantation Le Repentir on the south, which said lot is known and described on a diagram of a section of the Lodge Village, being part of Plantation Werk-en-

Digitized by Google

Rust, situate in the county of Demerary and colony of British Guiana, by John Peter Prass, Sworn Land Surveyor, dated the 29th day of October, 1885, and deposited in the Registrar's Office of British Guiana on the 11th day of December, 1885, subject to the following conditions, that is to say, that no house or building shall at any time hereafter be erected or put up by the purchaser within three roods of the edge of the middle walk of said plantation and that he shall keep up in good order the said road and the drains parallel thereto to the extent of the façade of the said half lot, with all the buildings and erections thereon,—to and in favour of Julia Augusta Gomes, the wife of Joseph Alfred Gomes, both of lot 13, New North Street, Georgetown.

27. By Edward Waddell, of lot 27, Broad Street, Georgetown, TRANSPORT of lot number 10, in section C, of Plantation Zes Kenderen, situate on the west bank of the Mahaicony creek, in the county of Demerary and colony of British Guiana, the said lot being laid down and defined on a diagram made by William Downer, Sworn Land Surveyor, dated the 31st October, 1848, and deposited in the Registrar's Office of British Guiana on the 18th December, 1848, *with a right of way over sections A, B and D*, of the said Plantation Zes Kenderen,—to and in favour of Henry Moonian, male native of the colony of Plantation Farm, Mahaicony, East Coast, Demerary.

28. By Edward Waddell, of lot 27, Broad Street, Georgetown, TRANSPORT of south half of lot number 11 (eleven), in section C, of Plantation Zes Kenderen, situate on the west bank of the Mahaicony creek, in the county of Demerary and colony of British Guiana, the said lot being laid down and defined on a diagram made by William Downer, Sworn Land Surveyor, dated the 31st October, 1848, and deposited in the Registrar's Office of British Guiana on the 18th December, 1848, *with a right of way over sections A, B and D*, of the said Plantation Zes Kenderen,—to and in favour of Moorgben, male, native of the colony, of Plantation Farm, Mahaicony, East Coast, Demerary.

29. By Edward Waddell, of lot 27, Broad Street, Georgetown, TRANSPORT of lot number 13 (thirteen), in section C, of Plantation Zes Kenderen, situate on the west bank of the Mahaicony creek, in the county of Demerary and colony of British Guiana, the said lot being laid down and defined on a diagram made by William Downer, Sworn Land Surveyor, dated the 31st October, 1848, and deposited in the Registrar's Office of British Guiana on the 18th December, 1848, *with a right of way over sections A, B and D*, of the said Plantation Zes Kenderen,—to and in favour of Sanicheri, singlewoman, native of the colony, of Zes Kinderen, aforesaid.

Registrar's Office of British Guiana, Georgetown, Demerara, this 20th day of January, 1911.

L. C. DALTON,
Registrar.

Counties of Demerary and Essequebo.

28TH JANUARY, 1911.

[THIRD PUBLICATION.]

THE following TRANSPORTS and MORTGAGES are intended to be passed before one of Their Honours the Judges of the Supreme Court of British Guiana on any day after Saturday, the 28th day of January, 1911, which such Judge shall be pleased to appoint, viz :—

1. By Francis Lopes, bachelor, of Pouderoyen village, West Bank, Demerary, in his quality as a legatee under the last will and testament of Christina Gonsalves, born Peketly, deceased, and by the said Francis Lopes and Esther or Hesta White, widow, also of Pouderoyen village, west bank, Demerary, as the sole heirs, *ab intestato*, of Antonio Gonsalves Pequeno, deceased, and of Jane Seastream, born Peketly, widow, deceased, the said Antonio Gonsalves Pequeno, and Jane Seastream; being also legatees under the will of the said Christina Gonsalves, who was the sole heiress under the will of her husband, John Gonsalves, junior, deceased, who was one of the heirs under the will of his father, John Gonsalves, senior, deceased, and the sole heir, *ab intestato*, of his mother, Rufina Maria Gonsalves, deceased, and by the said Esther or Hesta White, as having a life interest in the hereinafter described property, by and under the will of the said Christina Gonsalves, deceased, TRANSPORT of the west half of lot E, part of the south half of Plantation Klien Pouderoyen, *cum annexis*, situate on the west bank of the river Demerara, in the colony of British Guiana, the said lot being shown on a diagram by the Sworn Land Surveyor Henry Rainsford, dated 27th of July, 1852, and deposited in the Registrar's Office of the counties of Demerary and Essequebo on the 29th July, 1852, without the buildings thereon,—to and in favour of John Sobers, of the Constabulary Depôt, Georgetown.

2. By Guptar Sing, male East Indian immigrant, No. 204, ex *Plassey*, 1889, of Plantation Het Vergenoegen, west coast, Demerara, TRANSPORT of lot number 26 (twenty-six), section B, part of the Plantation Het Vergenoegen, *cum annexis*, situate, lying and being on the west coast of the county of Demerary, in the colony of British Guiana, bounded on the east by Plantation Tuschen-de-Vrienden, on the west by Plantation Philadelphia, on the north by the Atlantic and on the south by Government lands, the said lot being laid down and defined on a plan of a portion of the front lands of the Plantation Vergenoegen, *cum annexis*, made by James A. P. Bowhill, Sworn Land Surveyor, dated 20th April, 1907, and deposited in the Registrar's Office of British Guiana on the 26th day of September, 1907,—to and in favour of Sanichar, male, B.R., No. 82 of 1886, of Barnwell, West Coast, Demerary.

3. By Sukhrani, female, No. 38,631, ex *Sheila*, 1888, singlewoman and Dhirajea, No. 38,258, ex *Sheila*, 1888, the wife of Jagat, male, No. 57,224, ex *Brenda*, 1892, of Plantation Lusignan, East Coast, Demerary, in their quality as the heiresses under the last will and testament of Ramruttumputtuck, male, No. 146, *Casual*, 1888, deceased, TRANSPORT of a tract of land part of a certain piece of land situate on the right bank of the Mahaica creek, in the county of Demerary and colony of British Guiana, commencing at a point 5 roods above a tract in the occupancy of Russolbocus, and extending upwards in façade S. 5° 38' W. 100 roods, by a mean depth S. 84° 22' E. 75 roods, and containing 250 acres as shown on a diagram thereof by F. U. Tronchin, acting Government Surveyor, dated 11th May, 1897, and attached to the original grant of the said piece of land, the said tract of land hereby transported being 30 roods façade commencing at a point 30 roods from the northern boundary of the said piece of land and extending in a southerly direction by the full depth of the said piece of land, subject to the conditions of the said grant, —to and in favour of the said Jagat.

4. By the Colony of British Guiana, TRANSPORT of sub-lot H, of lot number 1 (one), south section of Government land in Canal No. 2, said lot being laid down and defined on a plan of certain portions of Government land in Canals 1 and 2 Polder, in the county of Demerara and colony of British Guiana, by Frank Fowler, acting Crown Surveyor, dated 28th March, 1902, and deposited in the Registrar's Office on the 6th May, 1902,—to and in favour of James Thorrington, of Canals 1 and 2 Polder, aforesaid.

5. By Jelabiah, female, East Indian immigrant, No. 19,632, ex *The Bruce*, 1884, widow, Raghoonandun, male, No. 19,829, ex *The Bruce*, 1884 and Raghunath, male, No. 19,830, ex *The Bruce*, 1884, all of Plantation Uitvlugt, West Coast, Demerary, TRANSPORT of lots numbers 13 (thirteen) and 14 (fourteen), section A, parts of Plantation Het Vergenoegen, *cum annexis*, situate, lying and being on the west coast of the county of Demerary, in the colony of British Guiana, bounded on the east by Plantation Tuschen-de-Vrienden, on the west by Plantation Philadelphia, on the north by the Atlantic and on the south by Government lands, the said lots being laid down and defined on a plan of a portion of the front lands of Plantation Vergenoegen, *cum annexis*, made by James A. P. Bowhill, Sworn Land Surveyor, dated 20th April, 1907, and deposited in the Registrar's Office of British Guiana on the 26th day of September, 1907,—to and in favour of Samuel Ebenezer Pollard, of Plantation Tuschen, West Coast, Demerara.

6. By Antonio Ferreira Cabral, of Vergenoegen, West Coast, Demerara, in his quality as the sole executor under the last will and testament of Maria de Freitas, deceased, who was the sole heiress under the last will and testament of Antonio de Freitas, deceased, to whom she was married in community of goods, TRANSPORT of lot number 1 (one), part of the plantation or estate called Vreed-en-Hoop, *cum annexis*, situate on the west bank of the river Demerary, in the county of Demerary, in the colony of British Guiana, said lot number 1 (one), being laid down and defined on a plan made by the Sworn Land Surveyor E. Chalmers, dated 9th July, 1898, and deposited in the Registrar's Office of British Guiana on the 12th of January, 1900, with the buildings and erections thereon,—to and in favour of João Rodrigues Tranquada, Junior, of Pouderoyen Village, West Bank, Demerara river.

7. By Mary Jane Quail, spinster, of Takatu, colony of British Guiana, TRANSPORT of the west half of lot number 336 (three hundred and thirty-six), situate in South Cumingsburg District, in the city of Georgetown, with all the buildings and erections thereon,—to and in favour of Matilda Jardim, the wife of John Gonsalves Jardim, both of 337, East Street, Georgetown.

8. By Julia Augusta Gomes, assisted as far as need

Digitized by Google

be by her husband, Joseph Alfred Gomes, TRANSPORT of lot number 23 (twenty-three), in that part of Georgetown called Lacytown, as laid down and defined on the plan of the Town Districts, situated on the lands of the Vlissengen estate, made by the Sworn Land Surveyor Luke M. Hill, dated 17th June, 1879, and deposited in the Registrar's Office of the counties of Demerary and Essequebo on the 1st of November, 1879, said plan having been approved of by the Governor and Court of Policy on the 22nd September, 1879, and deposited in the Registrar's Office aforesaid, in pursuance of the provisions of section 64 of Ordinance No. 2 of the year 1876, said lot number 23 (twenty-three) being subject to the lien of the Receiver General of British Guiana, and subject also to a First Mortgage passed on the 2nd May, 1908, in favour of the Hand-in-Hand Mutual Guarantee Fire Insurance Company of British Guiana, Limited, with all the buildings and erections thereon,—to and in favour of Anthony Nepomeceno De Santos, of 75, Main Street, Georgetown.

9. By the Local Government Board of British Guiana, TRANSPORT of east half of lot number 34 (thirty-four), south side, Craig back lands, being a part and portion of that piece of land, situate on the east bank of the Demerara river, in the county of Demerara, being the back lands of Plantation Craig and Good Success, more particularly shown and delineated on the plan signed by James Allen Purser Bowhill, Esquire, acting Commissioner of Lands and Mines, dated 13th June, 1907, and deposited in the Registrar's Office of British Guiana on the 17th July, 1907,—to and in favour of Boodwah, male East Indian creole, No. 54, 1874, of Grove Village, East Bank, Demerara.

10. By the Local Government Board of British Guiana, TRANSPORT of lot number 41 (forty-one), south side, Craig back lands, being a part and portion of that piece of land, situate on the east bank of the Demerara river, in the county of Demerara, being the back lands of Plantation Craig and Good Success, more particularly shown and delineated on the plan signed by James Allen Purser Bowhill, Esquire, acting Commissioner of Lands and Mines, dated 13th June, 1907, and deposited in the Registrar's Office of British Guiana, on 17th July, 1907,—to and in favour of Maniran, female East Indian, No. 79, *Casual*, 1894, of Grove Village, East Bank, Demerara.

11. By The Local Government Board of British Guiana, TRANSPORT of lot number 48 (forty-eight), south side, Craig back lands, being a part and portion of that piece of land situate on the east bank of the Demerara river, in the county of Demerara, being the back lands of Plantation Craig and Good Success, more particularly shown and delineated on the plan signed by James Allen Purser Bowhill, acting Commissioner of Lands and Mines, dated 13th June, 1907, and deposited in the Registrar's Office of British Guiana on 17th July, 1907,—to and in favour of Nathaniel Flushing and Montolah, male East Indian, B.R., 576, 1873, both of Grove Village, East Demerara.

12. By Joao Vieira Caetano, of Albert Street, Georgetown, and Jose Coelho Menezes, of Tuschen, West Coast, Demerara, in their quality as the joint attorneys in this colony of John Gomes, otherwise known as and called Joao Gomes, TRANSPORT of, *firstly*, the east half of lot number 85 (eighty-five), in that part of Georgetown called Lacytown, as laid down and defined on the plan of the Town Districts, situated on the lands of the Vlissengen estate, made by the Sworn Land Surveyor Luke M. Hill, dated 17th June, 1879, and deposited in the Registrar's Office of the counties of Demerary and Essequebo on the 1st of November, 1879, said plan having been approved of by the Governor and Court of Policy on the 22nd of September, 1879, and deposited in the Registrar's Office aforesaid, in pursuance of the provisions of section 64 of Ordinance No. 2 of the year 1876, with all the buildings and erections thereon; subject to the lien of the Receiver General of British Guiana, and *secondly*, lot number 71 (seventy-one), in that part of Georgetown called Lacytown, as laid down and defined on a map of the several wards of the city of Georgetown, situate on the Vlissengen estate made by the Sworn Land Surveyor William Hayley, dated January, 1877, and deposited in the Registrar's Office of the counties of Demerary and Essequebo on the 24th July, 1878, the said map having been approved of by the Governor and Court of Policy on the 22nd of September, 1879, and deposited in the Registrar's Office aforesaid, in pursuance of the provisions of section 64 of Ordinance No. 2 of the year 1876, with all the buildings and erections thereon, subject to the lien of the Receiver General of British Guiana,—to and in favour of Augustinho Vieira Caetano, of 35, Lacytown, Georgetown.

13. By Ezekiel Harry, of Bagot's Town, East Bank, Demerary River, as one of the heirs under the last will and testament of Pompey Prince, deceased, TRANSPORT of an undivided half part or share (½) of and in a piece of land, part of Plantation Arcadia, situate in Canal No. 3 (three), east bank of the river Demerary, known on a diagram thereof by the Sworn Land Surveyor William Dickson, dated 7th of November, 1845, deposited in the Registrar's Office of the counties of Demerary and Essequebo on the 17th of April, 1847, as lot number 8 (eight),—to and in favour of Peter Job, of Arcadia, aforesaid.

14. By Antonio Gonsalves Brance, of lot 29, Green street, Georgetown, TRANSPORT of lot number 38 (thirty-eight), situate in Charlestown, in the city of Georgetown, in the county of Demerary, with all the buildings and erections thereon,—to and in favour of Francis Vieira, of lot 174, Charlotte street, Georgetown.

15. By Cyril Chapman Griffith, of lot 153, James Street, Albouystown, Georgetown, TRANSPORT of an undivided third part or share of and in west quarter of Pln. Geneve situate in Canals Nos. 1 (one) and 2 (two), Polder, on the west bank of the river Demerary, in the county of Demerary and colony of British Guiana, the said plantation being subject to Polder rate with right to the proprietors of said western quarter to drain through the remaining portion of the said plantation and through the koker on the easternward portion of the said plantation on condition of contributing one-fourth of the expense in keeping the said koker in good order and repair,—to and in favour of Samuel U. Ming, of 71, Breda Street, Georgetown.

16. By John Davidson, of LaRetraite, west bank, Demerary, TRANSPORT of the north half of lot No. 25 (twenty-five), part of Plantation LaRetrate situate on the west bank of the river Demerary, in the county of Demerary and colony of British Guiana, said lot being laid down and defined on a diagram by the Sworn Land Surveyor A. Buchanan, dated 20th July, 1841, and deposited in the Registrar's Office of the counties of Demerary and Essequibo on the 18th August, 1848, with the buildings and erections thereon,—to and in favour of Nathaniel Brathwaite, of LaRetraite, aforesaid.

17. By Albert Delph, of lot 233, South Road, Bourda, Georgetown, TRANSPORT of, *firstly*, west half of lot number 203 (two hundred and three) in Lacytown district, in the city of Georgetown, in the county of Demerary and colony of British Guiana, with all the buildings and erections thereon, and, *secondly*, lot number 25 (twenty-five), in that part of Georgetown called Lacytown, as laid down and defined on the plan of the Town districts, situated on the lands of the Vlissengen estate made by the Sworn Land Surveyor Luke M. Hill, dated 17th June, 1879, and deposited in the Registrar's Office of the counties of Demerary and Essequebo on the first of November, 1879, said plan having been approved of by the Governor and Court of Policy on the 22nd September, 1879, and deposited in the Registrar's Office aforesaid, in pursuance of the provisions of section sixty-four of Ordinance No. 2 of the year 1876, with all the buildings and erections thereon, subject to the lien of the Receiver General of British Guiana,—to and in favour of John Pedro Santos, of 75, Main Street, Georgetown

18. By Francis Vieira, of 174, Charlotte street, Georgetown, a FIRST MORTGAGE on lot number 38 (thirty-eight), situate in Charlestown, in the city of Georgetown, in the county of Demerary, with all the buildings and erections thereon,—to and in favour of Joao Pedro Santos, of 75, Main street, Georgetown.

19. By Brathwaite Humphrey Davidson, of 92, Laluni Street, Queenstown, in the city of Georgetown, a FIRST MORTGAGE on lot No. 92 (ninety-two), in that part of Georgetown called Queenstown Ward, as laid down and defined on a plan of the District situate on the lands of the Thomas Estate, made by the Sworn Land Surveyor Luke M. Hill, C.E., dated 1st September, 1887, and deposited in the Office in Georgetown of the Registrar of the colony of British Guiana on the 7th day of April, 1888, in pursuance of the provisions of section six of Ordinance 2 of 1887 said lot number 92 (ninety-two) being subject to the By-laws and Regulations passed by the Mayor and Town Council on the 15th May, 1888, and sanctioned by the Governor and Court of Policy on the 10th July, 1888,—to and in favour of The British Guiana Building Society, Limited, of lots Nos, 1, 2 and 3, High Street, Georgetown.

Registrar's Office of British Guiana, Georgetown, Demerary, this 13th day of January, 1911.

L. C. DALTON,
Registrar,

Digitized by Google

County of Berbice.

4TH FEBRUARY, 1911.

[SECOND PUBLICATION.]

THE following TRANSPORTS and MORTGAGES are intended to be passed before one of Their Honours the Judges of the Supreme Court of British Guiana on any day after Saturday, the 4th day of February, 1911, which such Judge shall be pleased to appoint, viz. :—

1. By Mary Anna da Silva, born Francis, assisted as far as need be by her husband Manoel Da Silva, both of New Amsterdam, Berbice, TRANSPORT of a piece or parcel of land measuring 3 roods in façade, being the eastern half of a piece of land part of the western half of Plantation Susannah situate on the east sea coast of the county of Berbice, measuring 6 (six) roods in façade by the full depth of said plantation, the said piece of land being laid down and defined on a diagram made by John Peter Prass, Sworn Land Surveyor, dated 29th January, 1880, and deposited in the Registrar's Office of British Guiana, New Amsterdam, on the 3rd day of March, 1880,—to and in favour of Mary Fleming, singlewoman, of Pln. Port Mourant, Corentyne Coast, Berbice.

2. By Isabella Benjamin, late Grant, born Fortune, of No. 48 (forty-eight), Corentyne Coast, Berbice, wife of George Benjamin, as sole heiress under the last will and testament of her late husband, Robert William Grant, deceased, TRANSPORT of the the eastern half of lot number 7 (seven), part of lot number 48 (forty-eight), situate on the Corentyne Coast of the county of Berbice, the said lot number 7 (seven) being laid down and defined on a diagram of the Sworn Land Surveyor John Peter Prass, dated the 18th day of May, 1880, and deposited in the Registrar's Office of Berbice on the sixteenth day of July following,—to and in favour of Sookram, male, Birth Register, 1136, C.A.S., also of No. 48 (forty-eight), Corentyne Coast, Berbice, Bachelor of Age.

3. By The Blairmont Sugar Plantation Company, Limited, a company incorporated in England under the Companies Acts, 1862–1893 and whose registered office is situate at 79, Mark Lane, in the city of London, in England, TRANSPORT of *firstly*, a certain tract of land situate on the west side of the river Berbice formerly called The Rosilion or Rosignol, save and except that portion laid down as lot number 8 (eight), in the hereafter mentioned diagram surveyed by H. C. Whal, Sworn Land Admeasurer, as appears by act of measurement bearing date 28th February, 1803, deposited in the Registrar's Office of Berbice and divided into seven lots numbers 1, 2, 3, 4, 5, 6 and 7 (one), (two), (three), (four), (five), (six) and 7 (seven), numbers 1 to 7 each with a façade of one hundred and forty-eight and a half (148½) roods or twenty-seven chains and of the depth of one thousand and eleven (1,011) and therefore each containing five hundred (500) acres, the said tract of land extending from Plantation Zorg-en-Hoop on the south to within one hundred and forty-one (141) roods to Plantation Edward on the north and being commonly known as the Sugar Plantation Balthyock and Blairmont together with the adjacent bush lots, subject to the terms and conditions of a contract of lease entered into on the 5th April, 1902, by and between the colony of British Guiana and The Blairmont Sugar Plantation Company, Limited, of the land at present in the occupation of the Government of the said colony of British Guiana, being part of the said Plantation Blairmont on which the Police Station and Post Office buildings stand as shown on a sketch plan annexed to the said contract of lease; *secondly*, all that Plantation Zorg-en-Hoop, situate on the west banfi of the river Berbice, between Plantation Ithaca and the Post Niew Slot (now part of the said Plantation Balthyock and Blairmont) save and except a piece of land being part of the southern half of the said Plantation Zorg-en-Hoop, extending from the public road to the back dam of the estate and from the side-line dividing said Plantation Zorg en-Hoop from Plantation Ithaca to within thirty-six (36) feet of the middle canal of said Plantation Zorg-en-Hoop containing two hundred and nineteen acres more or less and marked and laid down as letter B on a diagram of the Sworn Land Surveyor, William Downer, dated 14th December, 1843, deposited in the Registrar's Office in Berbice and also save and except a piece or strip of land of the width of fifty-one feet more or less and extending from the public road to the front dam for the purpose of drainage marked and laid down in the aforesaid diagram as A number 2 (two) and with the perpetual right of drainage through the south side-line trench of said Plantation Zorg-en-Hoop, all agreeable to contract of purchase and sale, dated 11th October, 1845, and transport dated 13th June, 1846, all which said lands and premises firstly and secondly described are now worked together as one plantation and are now generally called or known as Plantation Blairmont, *cum annexis*, save and except the stelling at Plantation Blairmont, the property of the Colony of British Guiana, and also save and except all parts and portions of the said premises heretofore transported; *thirdly*, the right, title and interest of the Blairmont Sugar Plantation Company, Limited, now or hereafter to be held in and to the second and extra depths of the said premises; and, *fourthly*, all tenements, buildings, erections, machines, machinery, crop, produce, cultivation, live and dead stock, and further appurtenances which are now or at any time hereafter may be on belonging or appertaining to the said premises hereinbefore described and known as Plantation Blairmont, *cum annexis*, as aforssaid, or on the second and extra depths of the said premises,—to and in favour of S. Dayson and Company, Limited, whose registered office is at No. 79, Mark Lane, in the city of London, England, and whose chief place of business in the colony of British Guiana, is at 7 and 8, Strand, New Amsterdam, Berbice.

4. By S. Dayson & Company, Limited, whose registered Office is at No. 79, Mark Lane, in the city of London, England, and whose chief place of business in the colony of British Guiana is at 7 and 8, Strand, New Amsterdam, Berbice, a FIRST MORTGAGE on *firstly*, a certain tract of land situate on the west side of the River Berbice formerly called The Rosilion or Rosignol, save and except that portion laid down as lot number 8 (eight, in the hereinafter mentioned diagram surveyed by H. C. Whal, Sworn Land Admeasurer, as appears by act of measurement bearing date 28th February, 1803, deposited in the Registrar's Office of Berbice and divided into seven lots numbers 1, 2, 3, 4, 5, 6 and 7 (one), (two), (three), (four), (five), (six) and 7 (seven), numbers one to seven each with a façade of one hundred and forty-eight and a half (148½) roods or twenty-seven chains and of the depth of one thousand and eleven (1,011) and therefore each containing five hundred (500) acres, the said tract of land extending from Pln. Zorg-en-Hoop on the south to within one hundred and forty-one (141) roods to Plantation Edward on the north and being commonly known as the Sugar Plantation Balthyock and Blairmont together with the adjacent bush lots, subject to the terms and conditions of a contract of lease entered into on the 5th April, 1902, by and between the colony of British Guiana and The Blairmont Sugar Plantation Co npany, Limited, of the land at present in the occupation of the Government of the said Colony of British Guiana, being part of the said Plantation Blairmont on which the Police Station and Post Office buildings stand as shown on a sketch plan annexed to the said contract of lease; *secondly*, all that Plantation Zorg-en Hoop, situate on the west bank of the River Berbice, between Plantation Ithaca and the Post Niew Slot (now part of the said Plantation Balthyock and Blairmont) save and except a piece of land being part of the southern half of the said Plantation Zorg-en-Hoop, extending from the public road to the back dam of the estate and from the sideline dividing said Plantation Zorg-en-Hoop from Plantation Ithaca to within thirty-six (36) feet of the middle canal of said Plantation Zorg-en-Hoop containing two hundred and nineteen acres more or less and marked and laid down as letter B on a diagram of the Sworn Land Surveyor William Downer, dated 14th December, 1843, deposited in the Registrar's Office of Berbice and also save and except a piece or strip of land of the width of fifty-one feet more or less and extending from the public road to the front dam for the purpose of drainage marked and laid down in the aforesaid diagram as A, number 2 (two) and with the perpetual right of drainage through the south sideline trench of said Plantation Zorg en-Hoop, all agreeable to contract of purchase and sale, dated 11th October, 1845, and transport dated 13th June, 1846, all which said lands and premises firstly and secondly described are now worked together as one plantation and are now generally called or known as Plantation Blairmont, *cum annexis*, save and except the stelling at Pln. Blairmont, the property of the Colony of British Guiana and also save and except all parts and portions of the said premises heretofore transported; *thirdly*, the right, title and interest of The Blairmont Sugar Plantation Company, Limited, now or hereafter to be held in and to the second and extra depths of the said premises, and *fourthly*, all tenements, buildings, erections, machines, machinery, crop, produce, cultivation, live and dead stock, and further appurtenances which are now or at any time hereafter may be on, belonging or appertaining to the said premises hereinbefore described and known as Plantation Blairmont, *cum annexis*, as aforesaid, or on the second and extra depths of the said premises,—to and in favour of the Colonial Bank, whose registered office is at 13, Bishopsgate Street, Within, in the city of London, England.

Digitized by Google

5. By S. Davson & Company Limited, whose registered office is at No. 79, Mark Lane, in the city of London, England, and whose chief place of business in the colony of British Guiana, is at 7 and 8, Strand, New Amsterdam, Berbice, a SECOND MORTGAGE on *firstly*, a certain tract of land situate on the west side of the River Berbice, formerly called The Rosilion or Rosignol, save and except that portion laid down as lot number 8 (eight) in the hereinafter mentioned diagram surveyed by H. C. Whal, Sworn Land Admeasurer, as appears by act of measurement bearing date 28th February, 1893, deposited in the Registrar's Office of Berbice and divided into seven lots numbers 1, 2, 3, 4, 5, 6 and 7 (one), (two), (three), (four), (five), (six) and (seven), numbers one to seven each with a façade of one hundred and forty-eight and a half (148½) roods or twenty-seven chains and of the depth of one thousand and eleven (1,011) and therefore each containing five hundred (500) acres, the said tract of land extending from Plantation Zorg-en-Hoop on the south to within one hundred and forty-one (141) roods to Plantation Edward on the north and being commonly known as the Sugar Plantation Balthyock and Blairmont together with the adjacent bush lots, subject to the terms and conditions of a contract of lease entered into on the 5th April, 1902, by and between the Colony of British Guiana and The Blairmont Sugar Plantation Company, Limited, of the land at present in the occupation of the Government of the said Colony of British Guiana, being part of the said Plantation Blairmont on which the Police Station and Post Office buildings stand as shown on a sketch plan annexed to the said contract of lease; *secondly*, all that Plantation Zorg-en-Hoop, situate on the west bank of the River Berbice, between Plantation Ithaca and the Post New Slot (now part of the said Plantation Balthyock and Blairmont) save and except a piece of land being part of the southern half of the said Plantation Zorg-en-Hoop, extending from the public road to the back dam of the estate and from the sideline dividing said Plantation Zorg-en-Hoop from Plantation Ithaca to within thirty-six (36) feet of the middle canal of said Plantation Zorg-en-Hoop containing two hundred and nineteen acres more or less and marked and laid down as letter B on a diagram of the Sworn Land Surveyor William Downer, dated 14th December, 1843, deposited in the Registrar's Office of Berbice and also save and except a piece or strip of land of the width of fifty-one feet more or less and extending from the public road to the front dam for the purpose of drainage marked and laid down in the aforesaid diagram as A number 2 (two) and with the perpetual right of drainage through the south sideline trench of said Plantation Zorg-en-Hoop, all agreeable to contract of purchase and sale, dated 11th October, 1845, and transport dated 13th June, 1846, all which said lands and premises firstly and secondly described are now worked together as one Plantation and are now generally called or known as Plantation Blairmont, *cum annexis*, save and except the stelling at Plantation Blairmont, the property of the Colony of British Guiana and also save and except all parts and portions of the said premises heretofore transported; *thirdly*, the right, title and interest of The Blairmont Sugar Plantation Company, Limited, now or hereafter to be held in and to the second and extra depths of the said premises, and *fourthly*, all tenements, buildings, erections, machines, machinery, crop-produce, cultivation, live and dead stock, and further appurtenances which are now or at any time hereafter may be on, belonging or appertaining to the said premises hereinbefore described and known as Plantation Blairmont, *cum annexis*, as aforesaid, or on the second and extra depths of the said premises,—*fifthly*, four lots of land heretofore known by the names of Bath, Naarstigheid, Catherina's Lust and Onderneeming, respectively, being lots numbers 17, 18, 19 and 20 (seventeen, eighteen, nineteen and twenty), situate on the west sea coast of the county of Berbice, and now called and known under the name of the Sugar Plantation Bath, save and except all that piece or parcel of land being part of Plantation Catherina's Lust or lot number 19 (nineteen) situate in the Parish of Saint Michael, on the west sea coast of this County, fifteen roods in depth by twelve roods in breadth Rhynland measure with a building thereon (sixty feet long and twenty-four feet wide) about 250 roods aback of the present public road together with the right of entrance along the canal dam of said plantation transported to the Lord Bishop of Barbados and the Leeward Islands and to his successors in office as church property and for the purpose of a church establishment, on the 12th March, 1838, and save and except that piece of land situate on the south eastern half of lot number 19 (nineteen) west sea coast of Berbice, commencing 11 (eleven) roods from the centre of the side line between lots numbers 18 and 19 (eighteen and nineteen) and extending in façade along the public road 18 (eighteen) roods by an average depth parallel to the side-line of 35 (thirty-five) roods and containing two acres and twenty-five square roods Rhynland surveyed by Cathcart Chalmers, Sworn Land Surveyor, as appears by diagram dated 5th March, 1855, and deposited in the Registrar's Office of Berbice on the 6th November, 1856, as transported to the Lord Bishop of the diocese and his successors in office on the 2nd December, 1856, and save and except also all the land and buildings on lot number 19 (nineteen), known as Fort Wellington, and save and except also a piece of land part of the western half of lot number 19 (nineteen), or that part of the western half of lot number 19 (nineteen), or that part of Plantation Bath, *cum annexis*, formerly known as Catherina's Lust, comprising 33½ (thirth-three and a half) roods from the centre of the canal in the middle of lot number 19 (nineteen) and extending thence in façade along the public road 15 (fifteen) roods by a depth of 20 (twenty) roods and containing an area of one acre Rhynland as laid down on a diagram by William James Fowler, Sworn Land Surveyor, on 20th February, 1874, and deposited in the Registrar's Office of Berbice on the 24th day of February of the same year: *sixthly*, a piece or parcel of land being the western third part of lots Nos. 11 and 12, situate on the west sea coast of Berbice; *seventhly*, Plantations Waterloo and Retreat, situate on the west sea coast of the county of Berbice and on all the cultivation and buildings thereon and further appurtenances thereto belonging save and except a piece of land on the lower half of lot No. 14 (fourteen) part of said Plantations Waterloo and Retreat, containing 750 (seven hundred and fifty) roods and extending 25 (twenty-five) roods in depth from the public road backwards along the sideline trench next to lot No. 15 (fifteen) and 30 (thirty) roods in breadth from the sideline trench upwards along the public road bounded as follows: on the north-east by the public road, on the north-west by the sideline trench next to lot number 15 (fifteen), on the south-west and south-east by the lands of lot number 14 (fourteen) transported to the London Missionary Society on the 12th day of August, 1839; *eighthly*, the two estates situated on the west sea coast of the county of Berbice designated Hope and Experiment and known on the general map under numbers 15 and 16 and on the cultivation buildings and further appurtenances the said several lots of land and plantations fifthly, sixthly, seventhly, and eighthly described being now worked together and known by the name of Plantation "Bath" and on all the buildings, machinery, cultivation, live and dead stock and further appurtenances thereon and thereto belonging save and except a strip of land being part of four lots of land heretofore known by the names of Bath, Naarstigheid, Catherina's Lust and Onderneeming respectively being lots numbers 17, 18, 19 and 20 (seventeen) (eighteen) (nineteen) and (twenty) situate on the west sea coast of the county of Berbice and now called and known under the name of the sugar Plantation Bath, the said strip of land containing in the whole 1,004 Rhynland roods 31¼ acres being laid down and defined and marked in red lines on a plan or diagram showing the situation and extent thereof made by J. W. Dorman, Sworn Land Surveyor, dated the 13th day of July, 1901, to be attached to the transport subject to an agreement entered into between Edward Charles Hamley, Neil Ross McKinnon and John Downer and the Demerara Railway Company with respect to certain accommodation works bearing date the 14th day of November, 1901, as transported to the Demerara Railway Company on the 20th day of December, 1901, and also save and except the other strips of land parts of the properties hereinbefore mentioned together with all such portions of the Company paths side-lines and original side-lines in and adjacent to the said strips of land transported to the said Demerara Railway Company on the 15th May, 1901,—to and in favour of Allan Ernest Messer and George Charles Ashton Jonson, both of 14, Old Jewry Chambers, in the city of London, England, as Trustees for the holders of certain Debentures in the said mortgage mentioned.

Registrar's Office of British Guiana, Georgetown, Demerary, this 20th day of January, 1911.

L. C. DALTON,
Registrar.

County of Berbice.

28TH JANUARY, 1911.

[THIRD PUBLICATION.]

THE following TRANSPORTS are intended to be passed before one of Their Honours the Judges of the Supreme Court of British Guiana on any day after Saturday, the 28th day

Digitized by Google

of January, 1911, which such Judge shall be pleased to appoint, viz:—

1. By Samuel Burke Jupiter, of No. 2, Canje, Berbice, as having in marriage in community of property, his wife, Jane Eliza Jupiter, born Rose, who is a legatee under the last will and testament of her father, James Rose, deceased, TRANSPORT of a piece of land being part of lot number 22 (twenty-two), situate in the first empolder of the town of New Amsterdam, measuring 3 (three) roods in depth and 5 (five) roods in breadth, extending from the land of Elizabeth Ann Fraser and her children, towards the front dam, with all the buildings and erections thereon,—to and in favour of George Forte, of Pitt street, New Amsterdam, Berbice.

2. By the Local Government Board of British Guiana, TRANSPORT of *firstly*, lot number 9 (nine) eastern half of the Village of Belladrum, in the county of Berbice and colony of British Guiana, no building thereon; *secondly*, lot number 11 (eleven), eastern half, which said immovable property forms one lot of the Village of Belladrum, in the Eldorado Block Sanitary District, in the county of Berbice aforesaid, with the buildings thereon, and *thirdly*, that piece of land situated on the western half of the village of Belladrum aforesaid, formerly known as lot number 17 (seventeen), and now known as the south half of lot number 15 (fifteen), as laid down and defined on the plan of Belladrum made by F. Fowler, Government Surveyor, dated 30th July, 1892, and deposited in the Registrar's Office at New Amsterdam on the 2nd September, 1892, no buildings thereon,—to and in favour of the estate of Manoel Gonsalves Carvalho, deceased.

Registrar's Office of British Guiana, New Amsterdam, Berbice, this 13th day of January, 1911.

L. C. DALTON,
Registrar.

Execution Sales.

BY THE REGISTRAR.

Counties of Demerary and Essequebo.

[FIRST PUBLICATION.]

PURSUANT to writs of execution in the matters following:—

I, the undersigned Registrar of British Guiana, or my lawful deputy, will expose for sale to the highest bidder, in presence of a Sworn Clerk, or Assistant Sworn Clerk, at the Victoria Law Courts, in the city of Georgetown, on Monday, the 13th day of February, 1911, at 12 o'clock, noon:—

Firstly. In behalf of the Chairman of the Local Authority of the Helena Country District *versus* the proprietor of cultivation lot No. 79, section E, South Good Hope, in the Helena Country District:—Cultivation lot number 79, section E, South Good Hope, in the Helena country District, in the county of Demerary, and colony of British Guiana, no building thereon, appraised as the property of Soogia, decd.

Secondly. In behalf of the Chairman of the Local Authority of the Helena Country District *versus* the proprietor of W½ of house lot No. 19, section B, South Belmont; E½ cultivation lot No. 48, section C, North Supply, in the Helena Country District:—West half of house lot number 19, section B, South Belmont; east half of cultivation lot number 48, section C, North Supply, in the Helena Country District, in the county of Demerary, and colony of British Guiana, no building thereon, appraised as the property of Ramdaya.

Thirdly. In behalf of the Chairman of the Local Authority of Helena Country District *versus* the proprietor of house lot No, 20, section B, South Belmonte; cultivation lot No, 47, section C, North Supply, in the Helena Country District:—House lot number 20, section B, South Belmont; cultivation lot number 47, section C, North Supply, in the Helena Village Country District, in the county of Demerary, and colony of British Guiana, no building thereon, appraised as the property of Sanichari.

Fourthly. In behalf of the Chairman of the Local Authority of the Helena Country District *versus* the proprietor of house lot number 21, section B, South Belmont; cultivation lot number 49, section C, North Supply, in the Helena Country District, in the county of Demerary, and colony of British Guiana no building thereon, appraised as the property of Sookhia.

Fifthly. In behalf of the Chairman of the Local Authority of the Helena Country District *versus* the proprietor of house lot No. 80, section B, South Belmont, Helena, in the Helena Country District:—House lot number 80, section B, South Belmont, Helena, in the Helena Country District, in the county of Demerary, and colony of British Guiana, no building thereon, appraised as the property of Juriah, decd.

Sixthly. In behalf of the Chairman of the Local Authority of the Helena Country District *versus* the proprietor of house lot No. 98, section B, South Belmont; cultivation lot No. 17 section A, North Veeruiging, in the Helena Village Country District:—House lot number 98, section B, South Belmont; cultivation lot number 17, section A, North Veeruiging, in the Helena Country District, in the county of Demerary, and colony of British Guiana, no building thereon, appraised as the property of Mungly.

Seventhly. In behalf of the Chairman of the Local Authority of the Buxton and Friendship Village District *versus* the proprietor of W.C. ¼ lot No. 14, section B; W.C. ¼ lot No. 54, section A; W.C. ¼ lot No. 14, section C; W.C. ¼ lot No. 60, section D; W.C. ¼ lot No. 12, section E, Buxton, in the Buxton and Friendship Village District:—West centre quarter lot number 14, section B; west centre quarter lot number 54, section A; west centre quarter lot number 14, section C; west centre quarter lot number 60, section D; west centre quarter lot number 12, section E, Buxton, in the Buxton and Friendship Village District, in the county of Demerary, and colony of British Guiana, no building thereon, as the property of Thomas Adonis.

Eighthly. In behalf of the Chairman of the Local Authority of the Buxton and Friendship Village District *versus* the proprietor of E. C¼ lot No. 15, section B; E. C¼ lot No 15, section C; E. C¼ lot No. 59, section D; E. C¼ lot No. 14 section E, Buxton, in the Buxton and Friendship Village District:—East centre quarter lot number 15, section B; east centre quarter lot number 15, section C; east centre quarter lot number 59, section D; east centre quarter lot number 14, section E, Buxton, in the Buxton and Friendship Village District, in the county of Demerary, and colony of British Guiana, no building thereon, appraised as the property of Chloe Thomas.

Ninthly. In behalf of the Chairman of the Local Authority of the Buxton and Friendship Village District *versus* the proprietor of W¾ lot No. 42, section A; W¾ lot No. 21, section C; W¾ lot No. 50, section D; W¾ lot No. 20, section F, Buxton, in the Buxton and Friendship Village District:—West three-eighths lot number 42, section A; west three-eighths lot number 21, section C; west three-eighths lot number 50, section D; west three-eighths lot number 20, section F, Buxton, in the Buxton and Friendship Village District, in the county of Demerary, and colony of British Guiana, no building thereon, appraised as the property of David Sancho.

Tenthly. In behalf of the Chairman of the Local Authority of the Buxton and Friendship Village District *versus* the proprietor of W¾ lot No. 8, section A, W¾ lot No. 9, section B, W¾ lot No. 55, section C, W¾ lot No. 84, section E, Friendship, in the Buxton and Friendship Village District:—West three-quarter lot number 8, section A, west three-quarter lot number 9, section B, west three-quarter lot number 55, section C, west three-quarter number 84, section E, Friendship, in the Buxton and Friendship Village District, in the county of Demerary, and colony of British Guiana, with the building thereon, appraised as the property of Hannah M. D. Gegood.

Eleventhly. In behalf of the Chairman of the Local Authority of the Buxton and Friendship Village District *versus* the proprietor of E.C. ¼ lot No. 120, section B, E.C. ¼ lot No. 74, section A, E.C. ¼ lot No. 78, section C, E.C. ¼ lot No. 116, section D; E.C. ¼ lot No. 76, section G, Buxton, in the Buxton and Friendship Village District:—East centre quarter lot number 120, secion B, east centre quarter lot number 74, section A, east centre quarter lot number 78, section C, east centre quarter lot number 116, section D, east centre quarter lot number 76, section G, Buxton, in the Buxton and Friendship Village District, in the county of Demerary, and colony of British Guiana, no building thereon, appraised as the property of Maxwell Vallette.

Twelfthly. In behalf of the Chairman of the Local Authority of the Buxton and Friendship Village District *versus* the proprietor of E.C. ¼ lot No. 17, section A, E.C. ¼ lot No. 70, section B, E.C. ¼ lot No. 26, section C, E.C. ¼ lot No. 7, section D, Friendship, in the Buxton and Friendship Village District:—East centre quarter lot number 17, section A, east centre quarter lot number 70, section B, east centre quarter lot number 26, section C, east centre quarter lot number 7, section D, Friendship, in the Buxton and Friendship Village District, in the county of Demerary, and colony of British Guiana, with the building thereon, appraised as the property of R. N. Abrams.

Thirteenthly. In behalf of the Chairman of the Local Authority of the Buxton and Friendship

Digitized by Google

Village District *versus* the proprietor of E½ lot No. 74, section A; E½ lot No. 44, section B; E½ lot No. 4, section C; E½ lot No. 15, section E, Friendship, in the Buxton and Friendship Village District:—East half lot number 74, section A; east half lot number 44, section B; east half lot number 4, section C; east half lot number 15, section E, Friendship, in the Buxton and Friendship Village District, in the county of Demerary, and colony of British Guiana, without building thereon, appraised as the property of William Roberts.

Fourteenthly. In behalf of the Chairman of the Local Authority of the Buxton and Friendship Village District *versus* the proprietor of W½ lot No. 74, section A; W½ lot No. 44, section B; W½ lot No. 4, section C, W½ lot No. 15, section E, Friendship, in the Buxton and Friendship Village District:—West half lot number 74, section A; west half lot number 44, section B; west half lot number 4, section C; west half lot number 15, section E, Friendship, in the Buxton and Friendship Village District, in the county of Demerary, and colony of British Guiana, without building thereon, appraised as the property of William Roberts.

Fifteenthly. In behalf of the Chairman of the Local Authority of the Buxton and Friendship Village District *versus* the proprietor of E. C.¼ lot No. 104, section B; E. C.¼ lot No. 121, section A; E. C.¼ lot No. 92, section C; E. C.¼ lot No. 82, section D; E. C.¼ lot No. 92, section F, Buxton, in Buxton and Friendship Village District:—East centre quarter lot number 104, section B; east centre quarter lot number 121, section A; east centre quarter lot number 92, section C; east centre quarter lot number 82, section D; east centre quarter lot number 92, section F, Buxton, in the Buxton and Friendship Village District, in the county of Demerary, and colony of British Guiana, with the building thereon, appraised as the property of Amelia Young.

Sixteenthly. In behalf of the Chairman of the Local Authority of the Buxton and Friendship Village District *versus* the proprietor of W⅓ lot No. 108, section A; W⅓ lot No. 142, section B; W⅓ lot No. 122, section C; W⅓ lot No. 72, section D, Friendship, in the Buxton and Friendship Village District:—West one-third lot number 108, section A; west one third lot number 142, section B; west one-third lot number 122, section C; west one-third lot number 72, second D, Friendship, in the Buxton and Friendship Village District, in the county of Demerary, and colony of British Guiana, without the building thereon, appraised as the property of E. J. Ogle.

Seventeenthly. In behalf of the Chairman of the Local Authority of the Buxton and Friendship District *versus* the proprietor of W¼ lot number 116, section B, W¼ lot No. 82, section C, W¼ lot No. 80, section D, W¼ lot No. 82, section G, Buxton, in the Buxton and Friendship Village District:—West quarter lot number 116, section B, west quarter lot number 82, section C, west quarter lot number 80, section D, west quarter lot number 82, section G, Buxton, in the Buxton and Friendship Village District, in the county of Demerary, and colony of British Guiana, with the buildings thereon, appraised as the property of M. A. Gordon.

Eighteenthly. In behalf of the Chairman of the Local Authority of the Buxton and Friendship Village District *versus* the proprietor of lot No. 127, section B, Friendship, in the Buxton and Friendship Village District:—Lot number 127, section B, Friendship, in the Buxton and Friendship Village District, in the county of Demerary, and colony of British Guiana, no building thereon, appraised as the property of Henry Joseph.

Nineteenthly. In behalf of the Chairman of the Local Authority of the Buxton and Friendship Village District *versus* the proprietor of E½ lot No. 134, section A, E½ lot No. 98, section B, E½ lot No. 88, section C, E½ lot No. 86, section D, Friendship, in the Buxton and Friendship Village District:—East half lot number 134, section A, east half lot 98, section B, east half lot number 88, section C, east half lot number 86, section D, Friendship, in the Buxton and Friendship Village District, in the county of Demerary and colony of British Guiana, without the building thereon, appraised as the property of John Beaton.

Twentiethly. In behalf of the Chairman of the Local Authority of the Plaisance Village District *versus* the proprietor of W½ lot No. 97, section A, W½ lot No. 96, section B, W½ lot No. 96, section C, Plaisance, in the Plaisance Village District:—West half lot number 97, section A, west half lot number 96, section B, west half lot number 96, section C, Plaisance, in the Plaisance Village District, in the county of Demerary and colony of British Guiana, without the building thereon, appraised as the property of Chas. McLennan.

All persons having any right, title, interest or claim in and to any of the above properties, and who may have just grounds to oppose the sale thereof, are hereby required to do so in due form at the Registrar's Office in Georgetown within fourteen days after the first Saturday's advertisement, setting forth his, her or their reasons of opposition in writing, duly signed by a Barrister-at-Law or Solicitor, and thereafter to proceed according to law. Those inclined to purchase will attend at the time and place beforementioned.

Terms of Sale:—$100, and under, Cash; above that sum, one month's credit with interest from the day of sale.

Registrar's Office of British Guiana, Georgetown, Demerary, this 27th day of January, 1911.

L. C. DALTON,
Registrar.

[FIRST PUBLICATION.]

PURSUANT to writ of execution in the matter following:—

I, the undersigned Registrar of British Guiana, or my lawful deputy, will expose for sale to the highest bidder, in presence of a Sworn Clerk or Assistant Sworn Clerk, at the Victoria Law Courts, in the city of Georgetown, on Monday, the 13th February, 1911, at 12 o'clock, noon:—

In behalf of the British Guiana Mutual Fire Insurance Company, Limited, of lots Nos. 27, 28 and 29, Robb and Hinck Streets, Georgetown, plaintiff, *versus* the proprietor or proprietors of the south half of lot 346, situate in North Cumingsburg, city of Georgetown, county of Demerary, defendant:—The south half of lot 346 (three hundred and forty-six) situate in North Cumingsburg, in the city of Georgetown, county of Demerary, and on all the buildings and erections thereon.

All persons having any right, title, interest or claim in and to the above property, and who may have just grounds to oppose the sale thereof, are hereby required to do so in due form at the Registrar's Office in Georgetown, within fourteen days after the first Saturday's advertisement, setting forth his, her or their reasons of opposition in writing, duly signed by a Barrister-at-Law or Solicitor, and thereafter to proceed according to law. Those inclined to purchase will attend at the time and place beforementioned.

Payment must be made as follows:—One hundred dollars and under, Cash; exceeding $100 the purchaser or purchasers shall, unless they pay the purchase money at the time of the sale, forthwith deposit with the Marshal 25 per cent. of the purchase money and shall, if the purchase money does not exceed the sum of $500, pay the balance by three equal instalments from the day of sale, with interest at the rate of six per cent. per annum at the expiration of one, two and three months, respectively, and if the purchase money exceeds the sum of $500, he shall pay such balance with such interest by three equal instalments at the expiration of two, four and six months, respectively.

In the event of the purchaser making any default in payment of any of the instalments, the amount of the deposit shall be forfeited and the property may, after being re-advertised, be put up for sale at auction and sold.

Registrar's Office of British Guiana, Georgetown, Demerary, this 27th day of January, 1911.

L. C. DALTON,
Registrar.

[FIRST PUBLICATION.]

PURSUANT to writ of execution in the matter following:—

I, the undersigned Registrar of British Guiana, or my lawful deputy, will expose for sale to the highest bidder, in the presence of a Sworn Clerk or Assistant Sworn Clerk, at the Victoria Law Courts, in the city of Georgetown, on Monday, the 13th day of February, 1911, at 12 o'clock, noon:—

In behalf of the Receiver General of British Guiana, plaintiff *versus* Plantation Lancaster:—Plantation Lancaster, with all the buildings and erections thereon, situate on the east sea coast of the county of Demerary and colony of British Guiana.

All persons having any right, title, interest or claim in and to any of the above property, and who may have just grounds to oppose the sale thereof, are hereby required to do so in due form of law at the Registrar's Office in Georgetown, within fourteen days after the first Saturday's advertisement, setting forth his, her, or their reasons of opposition in writing duly signed by a Barrister-at-Law or Solicitor, and thereafter to proceed according to law. Those inclined to purchase will attend at the time and place beforementioned.

Digitized by Google

Terms of Sale:—$100 and under, Cash; above that sum one month's credit with interest from the day of sale.

Registrar's Office of British Guiana, Georgetown, Demerary, this 27th day of January, 1911.

L. C. DALTON,
Registrar.

Counties of Demerary and Essequebo.

[SECOND PUBLICATION.]

PURSUANT to an Order granted by His Honour Sir Henry Alleyne Bovell, Knight, Chief Justice of British Guiana, bearing date 14th day of January, 1911, on the petition of Sandbach, Parker and Company, whose duly constituted attorney in this colony is Charles Guy Austin Wyatt, plaintiffs.

I, the undersigned Registrar of British Guiana, or my lawful deputy, will expose for sale to the highest bidder, in presence of a Sworn Clerk or Assistant Sworn Clerk, at the Victoria Law Courts, in the city of Georgetown, on Monday, the 6th day of February, 1911, at 12 o'clock, noon:—

In behalf of the abovenamed petitioner *versus* Khoda Bacchus, defendant:—Lot 53, section B, part of Plantation Het Vergenoegen, *cum annexis*, situate, lying and being on the west coast of the county of Demerary, in the colony of British Guiana, bounded on the east by Plantation Tuschen-de-Vrienden, on the west by Plantation Philadelphia, on the north by the Atlantic, on the south by Government lands, the said lot being laid down and defined on a plan of a portion of the front lands of Plantation Vergenoegen, *cum annexis*, made by James A. P. Bowhill, Sworn Land Surveyor, dated the 20th of April, 1907, and deposited in the Registrar's Office of British Guiana on the 26th day of September, 1907, and all the buildings and erections thereon, as per inventory.

All persons having any right, title, interest or claim in and to the above property, and who may have just grounds to oppose the sale thereof, are hereby required to do so in due form at the Registrar's Office in Georgetown, Demerary, within fourteen days after the first Saturday's advertisement, setting forth his, her or their reason of opposition in writing, duly signed by a Barrister-at-Law or Solicitor, and thereafter to proceed according to law. Those inclined to purchase will attend at the time and place beforementioned.

Payment must be made as follows:—One hundred dollars and under, Cash; exceeding $100 the purchaser or purchasers shall, unless they pay the purchase money at the time of the sale, forthwith deposit with the Marshal 25 per cent. of the purchase money and shall, if the purchase money does not exceed the sum of $500, pay the balance by three equal instalments, from the day of sale, with interest at the rate of six per cent. per annum at the expiration of one, two and three months, respectively, and if the purchase money exceeds the sum of $500, he shall pay such balance with such interest by three equal instalments at the expiration of two, four and six months, respectively.

In the event of the purchaser making any default in payment of any of the instalments, the amount of the deposit shall be forfeited; and the property may, after being re-advertised, be put up for sale at auction and sold.

Registrar's Office of British Guiana, Georgetown, Demerary, this 20th day of January, 1911.

L. C. DALTON,
Registrar.

[SECOND PUBLICATION.]

PURSUANT to an Order granted by His Honour Sir Henry Alleyne Bovell, Knight, Chief Justice of British Guiana, bearing date 6th January, 1911, on the petition of Charles Schuler, of 21, Water Street, in the city of Georgetown, plaintiff.

I, the undersigned Registrar of British Guiana, or my lawful deputy will expose for sale to the highest bidder, in presence of a Sworn Clerk or Assistant Sworn Clerk, at the Victoria Law Courts, in the city of Georgetown, on Monday, the 6th day of February, 1911, at 12 o'clock, noon:—

In behalf of the above petitioner *versus* Josiah Sundack, defendant, the abandoned Plantation Sarah Johanna, situate on the east bank of the river Demerara, with the buildings thereon, save and except lots 1, 2, 3, 4, 5 and 6 and save and except such buildings and erections, as may be on the said lots 1, 2, 3, 4, 5 and 6, said plantation being laid down and defined on a diagram by the Sworn Land Surveyor Henry Rainsford, dated July, 1846, and deposited in the Registrar's Office of the counties of Demerary and Essequebo.

All persons having any right, title, interest or claim in and to the above property, and who may have just grounds to oppose the sale thereof, are hereby required to do so in due form at the Registrar's Office in Georgetown, within fourteen days after the first Saturday's advertisement, setting forth his, her or their reasons of opposition in writing, duly signed by a Barrister-at-Law or Solicitor, and thereafter to proceed according to law. Those inclined to purchase will attend at the time and place beforementioned.

Payment must be made as follows:—One hundred dollars and under, Cash; exceeding $100 the purchaser or purchasers shall, unless they pay the purchase money at the time of the sale, forthwith deposit with the Marshal 25 per cent. of the purchase money and shall, if the purchase money does not exceed the sum of $500, pay the balance by three equal instalments at the expiration of one, two or three months, respectively, and if the purchase money exceeds the sum of $500, he shall pay such balance with such interest by three equal instalments at the expiration of two, four and six months, respectively.

In the event of the purchaser making any default in payment of any of the instalments, the amount of the deposit shall be forfeited, and the property may, after being re-advertised, be put up for sale at auction and sold.

Registrar's Office of British Guiana, Georgetown, Demerary, this 20th day of January, 1911.

L. C. DALTON,
Registrar.

[SECOND PUBLICATION.]

PURSUANT to writ of execution in the matter following:—

I, the undersigned Registrar of British Guiana, or my lawful deputy, will expose for sale to the highest bidder, in presence of a Sworn Clerk or Assistant Sworn Clerk, at the Victoria Law Courts, in the city of Georgetown, on Monday, the 6th day of February, 1911, at 12 o'clock, noon:—

In behalf of The British Guiana Building Society, Limited, of lots Nos. 1, 2 and 3, High Street, Georgetown, plaintiff, *versus* Doolam, male, No. 333, ex *Bucephalus*, 1858, of Plantation Malgre Tout, West Bank, Demerara River, defendant:—A piece of land forming part of Plantation Malgre Tout, situate on the West Bank of the Demerara River, the said piece of land being laid down and defined and marked 'A' on a diagram of a lot of land situated on the sea front of Plantation Versailles, West Bank, Demerara River, British Guiana, by James Seymour, Sworn Land Surveyor, dated 31st December, 1907, and deposited in the Registrar's Office of British Guiana, on the 15th day of January, 1908, and all the buildings and erections thereon as per inventory.

All persons having any right, title, interest or claim in and to the above property, and who may have just grounds to oppose the sale thereof, are hereby required to do so in due form at the Registrar's Office in Georgetown within fourteen days after the first Saturday's advertisement, setting forth his, her or their reasons of opposition in writing, duly signed by a Barrister-at-Law or Solicitor, and thereafter to proceed according to law. Those inclined to purchase will attend at the time and place beforementioned.

Payment must be made as follows:—One hundred dollars and under, Cash; exceeding $100 the purchaser or purchasers shall, unless they pay the purchase money at the time of the sale, forthwith deposit with the Marshal 25 per cent. of the purchase money and shall, if the purchase money does not exceed the sum of $500, pay the balance by three equal instalments, from the day of sale, with interest at the rate of six per cent. per annum at the expiration of one, two and three months, respectively, and if the purchase money does not exceed the sum of $500, he shall pay such balance with such interest by three equal instalments at the expiration of two, four and six months, respectively.

In the event of the purchaser making any default in payment of any of the instalments, the amount of the deposit shall be forfeited; and the property may, after being re-advertised, be put up for sale at auction and sold.

Registrar's Office of British Guiana, Georgetown, Demerary, this 20th day of January, 1911.

L. C. DALTON,
Registrar.

[SECOND PUBLICATION.]

PURSUANT to writ of execution in the matter following:—

I, the undersigned Registrar of British Guiana, or my lawful deputy, will expose for sale to the highest bidder, in presence of a Sworn Clerk, or Assistant Sworn Clerk, at the Victoria Law Courts, in the city of Georgetown, on Wednesday, the 6th day of February, 1911, at 12 o'clock, noon:—

Digitized by Google

In behalf of James Smith by his attorney Smith Brothers & Company, Limited, plaintiff, *versus* T. Henri Ledoux, defendant:—Lot No. 2 (two), part of Plantation Kitty, situate on the east sea coast of the county of Demerary and colony of British Guiana, known on a diagram by Cathcart Chalmers, Sworn Land Surveyor, dated 21st February, 1867, and deposited in the Registrar's Office of the counties of Demerary and Essequebo on the 4th day of October, 1867, said diagram being a diagram of numbers 1 to 57 lots of land being part of that piece of land purchased by the Demerara Railway Company from the proprietors of Plantation Kitty, situate on the east sea coast of the county of Demerary, in the colony of Brit sh Guiana, and described on a diagram thereof by the Sworn Land Surveyor William Downer, dated the 19th day of June, 1847, and deposited in the Registrar's Office of the counties of Demerary and Essequebo on the 9th day of July, 1847, together with such rights of drainage to the proprietor or proprietors of the said lot No. 2, as the Demerara Railway Company now or at any time hereafter sell or may possess, being agreed that the expenses of keeping in repairs all necessary roads, bridges and drains so far as the same belong to the said lot No. 2, shall in all time to come be defrayed by the proprietor or proprietors for the time being of the said lot No. 2, and all the buildings and erections thereon.

All persons having any right, title or interest or claim in and to the above property and who may have just grounds to oppose the sale thereof, are hereby required to do so in due form at the Registrar's Office in Georgetown, within fourteen days after the first Saturday's advertisement, setting forth his, her or their reasons of opposition in writing duly signed by a Barrister-at-Law or Solicitor, and thereafter to proceed according to law. Those inclined to purchase will attend at the time and place beforementioned.

Payment must be made as follows:—One hundred dollars and under, Cash; exceeding $100 the purchaser or purchasers shall, unless they pay the purchase money at the time of the sale, forthwith deposit with the Marshal 25 per cent. of the purchase money and shall, if the purchase money does not exceed the sum of $500, pay the balance by three equal instalments from the day of sale, with interest at the rate of six per cent. per annum at the expiration of one, two or three months, respectively, and if the purchase money exceeds the sum of $500, he shall pay such balance with such interest by three equal instalments at the expiration of two, four and six months, respectively.

In the event of the purchaser making any default in payment of any of the instalments, the amount of the deposit shall be forfeited, and the property may, after being re-advertised, be put up for sale at auction and sold.

Registrar's Office of British Guiana, Georgetown, Demerary, this 20th day of January, 1911.

L. C. DALTON,
Registrar.

[SECOND PUBLICATION.]

PURSUANT to writs of execution in the matters following:—

I, the undersigned Registrar of British Guiana, or my lawful deputy, will expose for sale to the highest bidder, in presence of a Sworn Clerk, or Assistant Sworn Clerk, at the Victoria Law Courts, in the city of Georgetown, on Monday, the 6th day of February, 1911, at 12 o'clock, noon:—

Firstly. In behalf of the Chairman of the Local Authority of the Plaisance Village District *versus* the proprietor of one house on S½ of W½ lot No. 37, section A, Plaisance, in the Plaisance Village District:—One house lot on south half of west half lot number 37, section A, Plaisance, in the Plaisance Village District, in the county of Demerary and colony of British Guiana, appraised as the property of Estate of Jacintho D'Silva.

Secondly. In behalf of the Chairman of the Local Authority of the Plaisance Village District *versus* the proprietor of S½ of W½ lot No 37, section A; S½ of W½ lot No. 75, section B; S½ of W½ lot No. 75, section C, Plaisance, in the Plaisance Village District:—South half of west half lot number 37, section A; south half of west half lot number 75, section B; south half of west half lot number 75, section C, Plaisance, in the Plaisance Village District, in the county of Demerary and colony of British Guiana, without the building thereon, appraised as the property of heirs of Victor Barnwell.

Thirdly. In behalf of the Chairman of the Local Authority of the Plaisance Village District *versus* the proprietor of one house and E½ of E½ lot No. 47, section A; E½ of E½ lot No. 22, section B; E½ of E½ lot No. 22, section C, Plaisance, in the Plaisance Village District:—East half of east half lot number 47, section A; east half of east half lot number 22, section B; east half of east half lot number 22, section C, Plaisance, in the Plaisance Village District, in the county of Demerary and colony of British Guiana, with the said building thereon, appraised as the property of Morris Williams.

Fourthly. In behalf of the Chairman of the Local Authority of the Plaisance Village District *versus* the proprietor of W½ of E½ lot No. 48, section A; W½ of E½ lot No. 18, section B; W½ of E½ lot No. 18, section C, Plaisance, in the Plaisance Village District:—West half of east half lot number 48, section A; west half of east half lot number 18, section B; west half of east half lot number 18, section C, Plaisance, in the Plaisance Village District, in the county of Demerary and colony of British Guiana, without the building thereon, appraised as the property of Benjamin Jupiter.

Fifthly. In behalf of the Chairman of the Local Authority of the Plaisance Village District *versus* the proprietor of two houses and W½ of W½ lot No. 51, section A; W½ of W½ lot No. 16, section B; W½ of W½ lot No. 16, section C, Plaisance, in the Plaisance Village District:—Two houses and west half of west half lot number 51, section A; west half of west half lot number 16, section B; west half of west half lot number 16, section C, Plaisance, in the Plaisance Village District, in the county of Demerary and colony of British Guiana, the said buildings thereon, appraised as the property of Maria Britton.

Sixthly. In behalf of the Chairman of the Local Aathority of the Plaisance Village District, *versus* the proprietor ot W½ lot No. 89, section A; W½ lot No. 86, section B; W½ lot No. 86, section C, Plaisance, in the Plaisance Village District:—West half lot number 89, section A; west half lot number 86, section B; west half of lot number 86, section C, Plaisance, in the Plaisance Village District, in the county of Demerary, and colony of British Guiana, no building thereon, appraised as the property of John-A-Dan.

Seventhly. In behalf of the Chairman of the Local Authority of the Helena Country District, *versus* the proprietor of house lot, No. 24 section A, north Belmonte: cultivation lot No. 28, section D, south Belmont, in the Helena Country District:—House lot number 24, section A, north Belmont; cultivation lot number 28, section D, south Belmont, in the Helena Country District, in the county of Demerary, and colony of British Guiana, no building thereon, appraised as the property of Mohabeer Maharaj.

Eighthly. In behalf of the Chairman of the Local Authority of the Helena Country District, *versus* the proprietor of house lot No. 26, section A, north Belmont; cultivation lot No. 30, section A, south Belmont, Helena, in the Helena Country District:—House lot number 26, section A, north Belmont; culvitaion lot number 30, section D, south Belmont, Helena, in the Helena Country District, in the ounty of Demerary, and colony of British Guiana, no building thereon, appraised as the property of Semiah.

Ninthly. In behalf of the Chairman of the Local Authority of the Helena Country District, *versus* the proprietor of house lot No. 27, section A, north Belmont; cultivation lot No. 31, section D, south Belmont, Helena, in the Helena Country District:—House lot number 27, section A, north Belmont cultivation lot number 31, section D, south Belmont, Helena, in the Helena Country District, in the county of Demerary and colony of British Guiana, no building thereon, appraised as the property of Mangaroo.

Tenthly. In behalf of the Chairman of the Local Authority of the Helena Country District, *versus* the proprietor of house lot No. 37, section A, north Belmont; cultivetion lot No. 30, section C, north Supply, in the Helena Country District:—House lot number 37, section A, North Belmont; cultivation lot number 30, section C, North Supply, in the Helena Country District, in the county of Demerary, and colony of British Guiana, no building thereon, appraised as the property of Mohabeer Maharaj.

Eleventhly. In behalf of the Chairman of the Local Authority of the Helena Country District *versus* the proprietor of house lot No. 38, section A, North Belmont; cultivation lot No. 31, section C, North Supply, in the Helena Country District:—House lot number 38, section A, North Belmont, cultivation lot number 31, section C, North Supply, in the Helena Country District, in the county of Demerary and colony of British Guiana, no building thereon, appraised as the property of Mohabeer Maharaj.

Twelfthly In behalf of the Chairman of the Local Authority of the Helena Country District *versus* the proprietor of house lot No. 39, section A, North Belmont: cultivation lot No. 32, section C, North Supply, Helena, in the Helena Country District:—House lot number 39, section A, North Belmont; cultivation lot number 32, section C, North Supply, Helena, in the Helena Country District, in the

Digitized by Google

county of Demerary and colony of British Guiana, no building thereon, appraised as the property of Lahhinarain.

Thirteenthly. In behalf of the Chairman of the Local Authority of the Helena Country District *versus* the proprietor of house lot No. 40, section A, North Belmont; cultivation lot No. 33, section C, North Supply, in the Helena Country District:—House lot number 40, section A, North Belmont; cultivation lot number 33, section C, North Supply, in the Helena Country District, in the county of Demerary and colonyof British Guiana, no building thereon, appraised as the property of Surju.

Fourteenthly. In behalf of the Chairman of the Local Authority of the Helena Country Dissrict *versus* the proprietor of houze lot No. 41, section A, North Belmont; cultivation lot No. 38, section C, North Supply, in the Helena Country District:—House lot number 41, section A, North Belmont; cultivation lot number 38, section C, North Supply, in the Helena Country District, in the county of Demerary and colony of British Guiana, no building thereon, appraised as the property of Kitty Bass and Chinni Bass.

Fifteenthly. In behalf of the Chairman of the Local Authority of the Helena Country District *versus* the proprietor of house lot No. 14, section B, South Helena 1; cultivation lot No. 44, section C, North Belmont, Helena, in the Helena Country District:—House lot number 14, section B, South Helena 1; cultivation lot number 44, section C, North Belmont, Helena, in the Helena Country District, in the county of Demerary and colony of British Guiana, no building thereon, appraised as the property of Mungree, deceased.

Sixteenthly. In behalf of the Chairman of the Local Authority of the Helena Country District, *versus* the proprietor of house lot No. N½ 45, section B, South Helena 1; cultivation lot No. E½ 1, section D, South Belmont, Helena, in the Helena Country District:—House lot number north half 45, section B, South Helena 1; east half cultivation lot number 1, section D, South Belmont, Helena, in the Helena Country District, in the county of Demerary, and colony of British Guiana, no building thereon, appraised as the property of Ramlakhan.

Seventeenthly. In behalf of the Chairman of the Local Authority of the Helena Country District, *versus* the proprietor of house lot No. 51, section B, South Helena 1; cultivation lot No. 27, section D, South Belmont, Helena, in the Helena Country District:—House lot number 51, section B, South Helena 1; cultivation lot number 27, section D, South Belmont, Helena, in the Helena Country District, in the county of Demerary, and colony of British Guiana, no building thereon, appraised as the property of Apolina.

Eighteenthly. In behalf of the Chairman of the Local Authority of the Helena Country District *versus* the proprietor of house lot No. 49, section A, North Helena 2; cultivation lot No. 13, section D, South Helena 2, Helena, in the Helena Country District:—House lot number 49, section A, North Helena 2; cultivation lot number 13, section D, South Helena 2, Helena, in the Helena Country District, in the county of Demerary, and colony of British Guiana, no building thereon, appraised as the property of Soomeeah, decd.

Nineteenthly. In behalf of the Chairman of the Local Authority of the Helena Country District *versus* the proprietor of house lot No. 74, section A, north Helena 2; cultivation lot No. 33, section D, south Helena 2, Helena, in the Helena Country District:—House lot number 74, section A, north Helena 2; cultivation lot number 33, section D, south Helena 2, Helena, in the Helena Country District, in the county of Demerary, and colony of British Guiana no building thereon, appraised as the property of Gangia.

Twentiethly. In behalf of the Chairman of the Local Authority of the Helena Country District *versus* the proprietor of house lot No. 44 and lot No. 45, section B, South Helena 2; cultivation lot No. 35 and lot No. 36, section C, North Helena 1, Helena, in the Helena Country District:—House lot number 44 and lot number 45, section B, south Helena 2; cultivation lot number 35 and lot number 36 section C, north Helena 1, Helena, in the Helena Country District, in the county of Demerary, and colony of British Guiana, no building thereon, appraised as the property of P. Vander Vlies.

Twenty-firstly. In behalf of the Chairman of the Local Authority of the Helena Country District, *versus* the proprietor of house lot No. 82, section B, south Helena 2; cultivation lot No. 32, section D, south Helena 1, Helena, in the Helena Country District:—House lot number 82, section B, south Helena 2; cultivation lot number 32, section D, south Helena 1, Helena, in the Helena Country District, in the county of Demerara and colony of British Guiana, no building thereon, appraised as the property of Sohun, deceased.

Twenty-secondly. In behalf of the Chairman of the Local Authority of the Helena Country District, *versus* the proprietor of house lots S½ No. 57 and lot No. 58, section C, north Good Hope; cultivation lots W½ 58 and lot No. 59, section F, north Good Hope, Good Hope, in the Helena Country District:—House lots south half number 57 and lot No. 58, section C, north Good Hope; cultivation lots number north half 58 and lot No. 59, section F, north Good Hope, Good Hope, in the Helena Country District, in the county of Demerary and colony of British Guiana, no building thereon, appraised as the property of Netlall and Ameerchand, deceased.

Twenty-thirdly. In behalf of the Chairman of the Local Authority of the Helena Country District, *versus* the proprietor of house lot No. 43, section D, south Good Hope; cultivation lot No. 48, section C, north Helena 2, Good Hope, in the Helena Country District:—House lot number 43, section D, south Good Hope; cultivation lot number 48, section C, north Helena 2, Good Hope, in the Helena Country District, in the county of Demerary and colony of British Guiana, no building thereon, appraised as the property of Hakursing.

Twenty-fourthly. In behalf of the Chairman of the Local Authority of the Helena Country District *versus* the proprietor of house lot No. 104, section A, north Hand-en-Veldt; cultivation lot No. 98, section H, north Hand-en-Veldt, in the Helena Country District:—House lot number 104, section A, north Hand-en-Veldt; cultivation lot number 98, section H, Hand-en-Veldt, in the Helena Country District, in the county of Demerary, and colony of British Guiana, no building thereon, appraised as the property of Dhurajia deceased and Shirajia.

Twenty-fifthly. In behalf of the Chairman of the Local Authority of the Helena Country District *versus* the proprietor of house lots Nos. 30 and 31, section B, south Hand-en-Veldt; cultivation lots Nos. 30 and 31, section G, south Hand-en-Veldt, in the Helena Country District:—House lots numbers 30 and 31, section B, south Hand-en-Veldt, cultivation lot numbers 30 and 31, section G, south Hand en-Veldt, in the Helena Country District, in the county of Demerary and colony of British Guiana, no building thereon, appraised as the property of Mungroo.

Twenty-sixthly. In behalf of the Chairman of the Local Authority of the Helena Country District, *versus* the proprietor of house lot No. 32, section B, South Hand-en-Veldt; cultivation lot No. 32, section G, South Hand-en-Veldt, in the Helena Country District—House lot No. 32, section B, South Hand-en Veldt; cultivationlot No. 32, section G, South Hand-en-Veldt, in the Helena Country District, in the county of Demerary, and colony of British Guiana, no building thereon, appraised as the property of Shivparsad and Dhwaria.

Twenty-seventhly. In behalf of the Chairman of the Local Authority of the Helena Country District *versus* the proprietor of House lot No. 65, section B, South Hand-en-Veldt; Cultivation lot No. 30, section E, South Hand-en-Veldt, in the Helena Country District:—House lot number 65, section B, South Hand-en-Veldt; cultivation lot number 30, section E, South Hand-en-Veldt, in the Helena Country District, in the county of Demerary and colony of British Guiana, no building thereon, appraised as the property of Sacnibury, deceased.

Twenty eighthly. In behalf of the Chairman of the Local Authority of the Helena Country District *versus* the proprietor of House lot No. 84, section B, South Hand-en-Veldt; Cultivation lot No. 54, section E, South Good Hope, South Hand-en-Veldt, in the Helena Country District:—House lot number 84, section B, South Hand en-Veldt; cultivation lot number 54, section E, South Good Hope, South Hand-en-Veldt, in the Helena Country District, in the county of Demerary and colony of British Guiana, no building thereon, appraised as the property of Dhunnrotia.

Twenty-ninthly. In behalf of the Chairman of the Local Authority of the Helena Country District *versus* the proprietor of house lots Nos. 17 and 18, section A, North Supply, in the Helena Country District:—House lots numbers 17 and 18, section A, North Supply, in the Helena Country District, in the county of Demerary and colony of British Guiana, without the building thereon, appraised as the property of J. P. Williams, decd.

Thirtiethly. In behalf of the Chairman of the Local Authority of the Helena Counrty District *versus* the proprietor of house lot No. 66, section C, North Good Hope; cultivation lot No. 67, section F, North Good Hope, in the Helena Country District:—House lot number 66, section C, North Good Hope; cultivation lot number 67, section F, North Good Hope, in the Helena County District, in the county of Demerary, and colony of British Guiana,

Digitized by Google

no building thereon, appraised as the property of Sewnom.

Thirty-firstly. In behalf of the Chairman of the Local Authority of the Ann's Grove and Two Friends Village District *versus* the proprietor of N½ lot No. 9 and S½ lot No. 44, section G; S½ lot No. 52, section F; lot No. 49, section E; lot No. 25, section D; lot No. 67, section C; lot No. 56 and 119, section B, Ann's Grove, in the Ann's Grove and Two Friends Village District:—North half lot number 9 and south half lot number 44, section G; south half lot number 52, section F; lot number 49, section E; lot number 25, section D; lot number 67, section C; lots numbers 56 and 119, section B, Ann's Grove, in the Ann's Grove and Two Friends Village District, in the county of Demerary, and colony of British Guiana, no building thereon, appraised as the property of heirs of Jno. Pelhew.

Thirty-secondly. In behalf of the Chairman of the Village Council of the Stanleytown Village District *versus* the proprietor of lot No. 127, section A, Stanleytown, in the Stanleytown Village District:—Lot 127, section A, Stanleytown, in the Stanleytown Village District, in the county of Demerary, and colony of British Guiana, no building thereon, appraised as the property of Lewis Elliot.

Thirty-thirdly. In behalf of the Chairman of the Local Authority of the Craig Village District *versus* the proprietor of lot No. 6, Craig, in the Craig Village District:—Lot number 6, Craig, in the Craig Village District, in the county of Demerary and colony of British Guiana, no building thereon, appraised as the property of Prince Williams.

Thirty-fourthly. In behalf of the Chairman of the Local Authority of the Craig Village District *versus* the proprietor of lot No. 21, Craig, in the Craig Village District:—Lot number 21, Craig, in the Craig Village District, in the county of Demerary and colony of British Guiana, no building thereon, appraised as the property of Dathan Keirnan.

Thirty-fifthly. In behalf of the Chairman of the Local Authority of the Craig Village District *versus* the proprietor of lot No. 22, Craig, in the Craig Village District:—Lot number 22, Craig, in the Craig Village District, in the county of Demerary and colony of British Guiana, no building thereon, appraised as the property of Dathan Kiernan.

Thirty-sixthly. In behalf of the Chairman of the Local Authority of the Den Amstel and Fellowship Village District, *versus* the proprietor of E ½ lot No. 22, section A, Fellowship, in the Den Amstel and Fellowship Village District:—E ½ lot number 22, section A, Fellowship, in the Den Amstel and Fellowship Village District, in the Parish of St. Luke, in the county of Demerary and colony of British Guiana, no building thereon, appraised as the property of Derby Frost.

All persons having any right, title, interest or claim in and to any of the above properties and who may have just grounds to oppose the sale thereof, are hereby required to do so in due form at the Registrar's Office in Georgetown, within fourteen days after the first Saturday's advertisement, setting forth his, her or their reasons of opposition in writing duly signed by a Barrister-at-Law or Solicitor, and thereafter to proceed according to law. Those inclined to purchase will attend at the time and place beforementioned.

Terms of Sale:—$100 and under, Cash; above that sum, one month's credit with interest from the day of sale.

Registrar's Office of British Guiana, Georgetown, Demerary, this 20th day of January, 1911.

L. C. DALTON,
Registrar.

[SECOND PUBLICATION.]

PURSUANT to writ of execution in the matter following:—

I, the undersigned Registrar of British Guiana, or my lawful deputy, will expose for sale to the highest bidder, in presence of a Sworn Clerk or Assistant Sworn Clerk, at the Victoria Law Courts, in the city of Georgetown, on Monday, the 6th day of February, 1911, at 12 o'clock, noon:—

In behalf of Samuel Cozier, plaintiff, *versus* C. Brummell, defendant:—Lot No. 102, Stabroek Ward No. 9, in the city of Georgetown.

All persons having any right, title, interest or claim in and to the above property, and who may have just grounds to oppose the sale thereof, are hereby required to do so in due form at the Registrar's Office in Georgetown, within fourteen days after the first Saturday's advertisement, setting forth his, her or their reasons of opposition in writing, duly signed by a Barrister-at-Law or Solicitor, and thereafter to proceed according to law. Those inclined to purchase will attend at the time and place beforementioned.

Payment must be made as follows:—One hundred dollars and under, Cash; exceeding $100 the purchaser or purchasers shall, unless they pay the purchase money at the time of sale, forthwith deposit with the Marshal 25 per cent. of the purchase money and shall, if the purchase money does not exceed the sum of $500, pay the balance by three equal instalments, from the day of sale, with interest at the rate of six per cent. per annum at the expiration of one, two and three months, respectively, and if the purchase money exceeds the sum of $500, he shall pay such balance with such interest by three equal instalments at the expiration of two, four and six months, respectively.

In the event of the purchaser making any default in payment of any of the instalments, the amount of the deposit shall be forfeited; and the property may, after being re-advertised, be put up for sale at auction and sold.

Registrar's Office of British Guiana, Georgetown, Demerary, this 20th day of January, 1911.

L. C. DALTON,
Registrar.

Counties of Demerary and Essequebo.

[THIRD PUBLICATION.]

PURSUANT to writ of execution in the matter following:—

I, the undersigned Registrar of British Guiana, or my lawful deputy, will expose for sale to the highest bidder, in presence of a Sworn Clerk, or Assistant Sworn Clerk, at the Victoria Law Courts, in the city of Georgetown, on Monday, the 30th day of January, 1911, at 12 o'clock, noon:—

In behalf of Francis Gonsalves Lopes, plaintiff *versus* Christina James, widow, defendant:—East half lot 15, situate in New Charlestown, Georgetown, in the county of Demerara and colony of British Guiana, without the buildings and erections thereon and subject to a lease in favour of F. G. Lopes, Simonette McArthur, Edward Boyea, John Robert Pickett and T. N. Sealy.

All persons having any right, title, interest or claim in and to the above property, and who may have just grounds to oppose the sale thereof, are hereby required to do so in due form at the Registrar's Office in Georgetown, within fourteen days after the first Saturday's advertisement, setting forth his, her or their reason of opposition in writing, duly signed by a Barrister-at-Law or Solicitor, and thereafter to proceed according to law. Those inclined to purchase will attend at the time and place beforementioned.

Payment must be made as follows:—One hundred dollars and under, Cash; exceeding $100—the purchaser or purchasers shall, unless they pay the purchase money at the time of sale forthwith deposit with the Marshal 25 per cent. of the purchase money, and shall, if the purchase money does not exceed the sum of $500, pay the balance by three equal instalments, from the day of sale, with interest at the rate of 6 per cent. per annum, at the expiration of one, two and three months, respectively, and if the purchase money exceeds the sum of $500, he shall pay such balance with such interest by three equal instalments at the expiration of two, four and six months, respectively.

In the event of the purchaser making any default in payment of any of the instalments, the amount of the deposit shall be forfeited and the property may, after being re-advertised, be put up for sale at auction and sold.

Registrar's Office of British Guiana, Georgetown, Demerary, this 13th day of January, 1911.

L. C. DALTON,
Registrar.

[THIRD PUBLICATION.]

PURSUANT to writ of execution in the matter following:—

I, the undersigned Registrar of British Guiana, or my lawful deputy, will expose for sale to the highest bidder, in presence of a Sworn Clerk or Assistant Sworn Clerk, at the Victoria Law Courts, in the city of Georgetown, on Monday, the 30th day of January, 1911, at 12 o'clock, noon:—

In behalf of the British Guiana Building Society, Limited, of lots Nos. 1, 2 and 3, High Street, Georgetown, plaintiff *versus* the proprietor or proprietors, representative or representatives of lot number 7, Vreed-en-Hoop, west bank, Demerara river, defendant:—An undivided half, part or share of and in lot number 7 (seven), part of the Plantation or estate called Vreed-en-Hoop, *cum annexis*, situate on the west bank of the river Demerary, in the county of Demerary, in the colony of British Guiana, said lot number 7 (seven), being laid down and defined on a plan made by the Sworn Land Surveyor E. Chalmers, dated 9th July, 1898, and deposited in the

Digitized by Google

Registrar's Office of British Guiana on the 12th of January, 1900, and an undivided half part or share of in and all the buildings and erections thereon, as per inventory.

All persons having any right, title, interest or claim in and to the above property, and who may have just grounds to oppose the sale thereof, are hereby required to do so in due form at the Registrar's Office in Georgetown, Demerara, within fourteen days after the first Saturday's advertisement, setting forth his, her or their reasons of opposition in writing, duly signed by a Barrister-at-Law or Solicitor, and thereafter to proceed according to law. Those inclined to purchase will attend at the time and place beforementioned.

Payment must be made as follows:—One hundred dollars and under, Cash; exceeding $100—the purchaser or purchasers shall, unless they pay the purchase money at the time of sale, forthwith deposit with the Marshal 25 per cent. of the purchase money and shall, if the purchase money does not exceed the sum of $500, pay the balance by three equal instalments, from the day of sale, with interest at the rate of six per cent. per annum at the expiration of one, two and three months, respectively, and if the purchase money exceeds the sum of $500, he shall pay such balance with such interest by three equal instalments at the expiration of two, four and six months, respectively.

In the event of the purchaser making any default in payment of any of the instalments, the amount of the deposit shall be forfeited and the property may, after being re-advertised, be put up for sale at auction and sold.

Registrar's Office of British Guiana, Georgetown, Demerary, this 13th day of January, 1911.

L. C. DALTON,
Registrar.

[THIRD PUBLICATION.]

PURSUANT to writ of execution in the matter following:—

I, the undersigned Registrar of British Guiana, or my lawful deputy, will expose for sale to the highest bidder, in presence of a Sworn Clerk or Assistant Sworn Clerk, at the Victoria Law Courts, in the city of Georgetown, on Monday, the 30th day of January, 1911, at 12 o'clock, noon:—

In behalf of Smith Brothers and Company, Limited, incorporated in this Colony under the Companies Ordinance, 1898, whose registered address is at lots 25 and 26, Water Street, Georgetown, plaintiff, *versus* Kurreembocus, defendant:—All and singular the buildings, erections, engines, plant, machinery, gear, tools, utensils, implements, fittings, fixtures, vats, appliances and appurtenances used as a rice mill, now erected and being upon a piece of land measuring 33 (thirty-three) by 30 (thirty) roods known as and called Woodside, situate at Amsterdam Village, Leguan, in the county of Essequebo and colony of British Guiana, the said piece of land being laid down and defined on a diagram of the front lands of Amsterdam Village, Leguan, by D. J. Smith, Sworn Land Surveyor, dated the 19th day of April, 1845, together with the right, title and interest of the said defendant in to and under a certain agreement of lease entered into on the 23rd day of September, 1909, between Mary Williams, widow, of Plantation La Bagatelle, Leguan, and the said defendant, the said lease having been duly deposited in the Registrar's Office of British Guiana on the 30th day of November, 1909, as per inventory.

All persons having any right, title, interest or claim in and to the above property, and who may have just grounds to oppose the sale thereof, are hereby required to do so in due form at the Registrar's Office in Georgetown, Demerary, within fourteen days after the first Saturday's advertisement, setting forth his, her or their reasons of opposition in writing, duly signed by a Barrister-at-Law or Solicitor, and thereafter to proceed according to law. Those inclined to purchase will attend at the time and place beforementioned.

Payment must be made as follows:—One hundred dollars and under, Cash; exceeding $100 the purchaser or purchasers shall, unless they pay the purchase money at the time of sale, forthwith deposit with the Marshal 25 per cent. of the purchase money and shall, if the purchase money does not exceed the sum of $500, pay the balance by three equal instalments, from the day of sale, with interest at the rate of six per cent. per annum at the expiration of one, two and three months, respectively, and if the purchase money exceeds the sum of $500, he shall pay such balance with such interest by three equal instalments at the expiration of two, four and six months, respectively.

In the event of the purchaser making any default in payment of any of the instalments, the amount of the deposit shall be forfeited; and the property may, after being re-advertised, be put up for sale at auction and sold.

Registrar's Office of British Guiana, Georgetown, Demerary, this 13th day of January, 1911.

L. C. DALTON,
Registrar.

[THIRD PUBLICATION.]

PURSUANT to writ of execution in the matter following:—

I, the undersigned Registrar of British Guiana, or my lawful deputy, will expose for sale to the highest bidder, in presence of a Sworn Clerk or Assistant Sworn Clerk, at the Victoria Law Courts, in the city of Georgetown, on Monday, the 30th day of January, 1911, at 12 o'clock, noon:—

In behalf of George Yearwood, plaintiff, *versus* James E. Bishop, defendant:—West half of lots numbers 143 and 144 (one hundred and forty-three and one hundred and forty-four), part of that portion of Plantation Kitty, situate on the east sea coast of the county of Demerary and colony of British Guiana, known as the village of Alexanderville, which said lot is laid down and defined on a diagram of an extension of the village of Alexanderville, being a portion of Plantation Kitty, made by John Peter Prass, Sworn Land Surveyor, dated 24th March, 1888, and deposited in the Registrar's Office of British Guiana on the 24th November, 1888, with all the buildings and erections on said W½ lot 143, and save and except the building on said W½ lot 144, which is held on lease.

All persons having any right, title, interest or claim in and to any of the above properties, and who may have just grounds to oppose the sale thereof, are hereby required to do so in due form of law at the Registrar's Office in Georgetown, within fourteen days after the first Saturday's advertisement, setting forth his, her or their reasons of opposition in writing, duly signed by a Barrister-at-Law or Solicitor, and thereafter to proceed according to law. Those inclined to purchase will attend at the time and place beforementioned.

Payment must be made as follows:—One hundred dollars and under, Cash; exceeding $100—the purchaser or purchasers shall, unless they pay the purchase money at the time of sale, forthwith deposit with the Marshal 25 per cent. of the purchase money and shall, if the purchase money does not exceed the sum of $500, pay the balance by three equal instalments, from the day of sale, with interest at the rate of six per cent. per annum, at the expiration of one, two and three months, respectively, and if the purchase money exceeds the sum of $500, he shall pay such balance with such interest by three equal instalments at the expiration of two, four and six months, respectively.

In the event of the purchaser making any default in payment of any of the instalments, the amount of the deposit shall be forfeited and the property may, after being re-advertized, be put up for sale at auction and sold.

Registrar's Office of British Guiana, Georgetown, Demerary, this 13th day of January, 1911.

L. C. DALTON,
Registrar.

[THIRD PUBLICATION.]

PURSUANT to writs of execution in the matters following:—

I, the undersigned Registrar of British Guiana, or my lawful deputy, will expose for sale to the highest bidder, in presence of a Sworn Clerk or Assistant Sworn Clerk, at the Victoria Law Courts, in the city of Georgetown, on Monday, the 30th day of January, 1911, at 12 o'clock, noon:—

Firstly. In behalf of the Chairman of the Local Authority of the Lodge Village District *versus* the proprietor of S½ of W½ lot No. 13, north side, Lodge, in the Lodge Village District:—South half of west half lot number 13, north side, Lodge, in the Lodge Village District, in the county of Demerary, and colony of British Guiana, with the building thereon, appraised as the property of Ada G. Forbes.

Secondly. In behalf of the Chairman of the Local Authority of the Lodge Village District *versus* the proprietor of W½ lot No. 28, south side, Lodge, in the Lodge Village District:—West half lot number 28, south side, Lodge, in the Lodge Village District, in the county of Demerary, and colony of British Guiana, no building thereon, appraised as the property of heirs of A. France.

All persons having any right, title, interest or claim in and to any of the above properties, and who may have just grounds to oppose the sale thereof, are hereby required to do so in due form of law at the Registrar's Office in Georgetown, within fourteen days after the first Saturday's advertisement, setting forth his, her, or their reasons of oppo- in writing duly signed by a Barrister-at-Law or

Digitized by Google

Solicitor, and thereafter to proceed according to law. Those inclined to purchase will attend at the time and place beforementioned.

Terms of Sale—$100 and under, Cash; above that sum, one month's credit with interest from the day of sale.

Registrar's Office of British Guiana, Georgetown, Demerary, this 13th day of January, 1911.

L. C. DALTON,
Registrar.

[THIRD PUBLICATION.]

PURSUANT to an Order granted by His Honour Sir Henry Alleyne Bovell, Kt., Chief Justice of British Guiana, bearing date 24th day of December, 1910, on the petition of Donald A. Peters, an inhabitant of the colony of British Guiana, Plaintiff.

I, the undersigned Registrar of British Guiana, or my lawful deputy, will expose for sale to the highest bidder, in presence of a Sworn Clerk or Assistant Sworn Clerk, at the Victoria Law Courts, in the city of Georgetown, on Monday, the 30th day of January, 1911, at 12 o'clock, noon:—

In behalf of the abovenamed petitioner *versus* A. Reynolds, defendant:—The piece of land measuring 4½ roods in façade with the usual depth situate at Eldorado, West Coast, Berbice, bounded on the east by lands owned by John Lang, on the west by the side-line dam, on the north by the Atlantic Ocean, and on the south by the Abary creek.

All persons having any right, title, interest or claim in and to the above property, and who may have just grounds to oppose the sale thereof, are hereby required to do so in due form at the Registrar's Office in Georgetown, Demerara, within fourteen days after the first Saturday's advertisement, setting forth his, her or their reasons of opposition in writing, duly signed by a Barrister-at-Law or Solicitor, and thereafter to proceed according to law. Those inclined to purchase will attend at the time and place beforementioned.

Payment must be made as follows:—One hundred dollars and under, Cash, exceeding $100—the purchaser or purchasers shall unless they pay the purchase money at the time of sale, forthwith deposit with the Marshal 25 per cent. of the purchase money and shall, if the purchase money does not exceed the sum of $500, pay the balance by three equal instalments, from the day of sale, with interest at the rate of six per cent. per annum, at the expiration of one, two and three months, respectively, and if the purchase money exceeds the sum of $500, he shall pay such balance with such interest by three equal instalments at the expiration of two, four and six months, respectively.

In the event of the purchaser making any default in payment of any of the instalments, the amount of the deposit shall be forfeited and the property may, after being re-advertised, be put up for sale at auction and sold.

Registrar's Office of British Guiana, Georgetown, Demerary, this 13th day of January, 1911.

L. C. DALTON,
Registrar.

[THIRD PUBLICATION.]

PURSUANT to an Order granted by His Honour Sir Henry Alleyne Bovell, Knight, Chief Justice of British Guiana, bearing date 15th day of November, 1910, on the petition of Donald Peters, an inhabitant of the colony of British Guiana, Plaintiff.

I, the undersigned Registrar of British Guiana, or my lawful deputy, will expose for sale to the highest bidder, in presence of a Sworn Clerk or Assistant Sworn Clerk, at the Victoria Law Courts, in the city of Georgetown, on Monday, the 30th day of January, 1911, at 12 o'clock, noon:—

In behalf of the abovenamed petitioner *versus* John Granville, defendant:—A certain piece of land measuring 2 roods in façade and situate on the west half of Belladrum, bounded on the east by lands owned by the heirs of Donald Granville, on the west by the lands of Andrew Reynolds, on the north by the public road, and on the south by the Abary creek, the aforesaid piece of land being part and portion of lot No. 18.

All persons having any right, title, interest or claim in and to the above property, and who may have just grounds to oppose the sale thereof, are hereby required to do so in due form at the Registrar's Office in Georgetown, within fourteen days after the first Saturday's advertisement setting forth his, her or their reasons of opposition in writing, duly signed by a Barrister-at-Law or Solicitor, and thereafter to proceed according to law. Those inclined to purchase will attend at the time and place beforementioned.

Payment must be made as follows:—One hundred dollars and under, Cash; exceeding $100—the purchaser or purchasers shall, unless they pay the purchase money at the time of sale, forthwith deposit with the Marshal 25 per cent. of the purchase money, and shall, if the purchase money does not exceed the sum of $500, pay the balance by three equal instalments, from the day of sale, with interest at the rate of six per cent. per annum, at the expiration of one, two and three months, respectively, and if the purchase money exceeds the sum of $500, he shall pay such balance with such interest, by three equal instalments, at the expiration of two, four and six months, respectively.

In the event of the purchaser making any default in payment of any of the instalments, the amount of the deposit shall be forfeited, and the property may after being re-advertised, be put up for sale at auction and sold.

Registrar's Office of British Guiana, Georgetown, Demerary, this 13th day of January, 1911.

L. C. DALTON,
Registrar.

County of Berbice.

[FIRST PUBLICATION.]

The Opposition entered on the 19th day of February, 1910, to the sale at execution of the undermentioned property having been declared by an Order of the Court, dated 18th October, 1910, to be unjust, illegal, and not well founded.

PURSUANT to an Order granted by His Honour Sir Henry Alleyne Bovell, Knight Chief Justice of British Guiana, bearing date 30th December, 1909, on the petition of David Cummings, of New Amsterdam, Berbice, plaintiff.

I, the undersigned Registrar of British Guiana, or my lawful deputy, will expose for sale to the highest bidder, in presence of a Sworn Clerk or Assistant Sworn Clerk, at the Court House in New Amsterdam, Berbice, on Thursday, the 16th day of February, 1911, at 12 o'clock, noon:—

In behalf of the abovenamed petitioner *versus* Margaret Davidson widow, defendant:—The northern half of lot 40, part of Plantation Leeds or lot number 50, situate on the Corentyne Coast of Berbice, colony of British Guiana, the said lot number 40, being laid down and defined on a diagram of the said Plantation Leeds or lot number 50, made by James Chalmers, Sworn Land Surveyor, dated 10th February, 1869, and deposited in the Registrar's Office of British Guiana, New Amsterdam, Berbice, on 19th March, 1870, with the buildings and erections on the northern half of said lot number 40, as per inventory.

Payment must be made as follows:—One hundred dollars and under, Cash; exceeding $100—the purchaser or purchasers shall, unless they pay the purchase money at the time of sale, forthwith deposit with the Marshal 25 per cent. of the purchase money and shall, if the purchase does not exceed the sum of $500 pay the balance by three equal instalments, from the day of sale, with interest at the rate of six per cent. per annum, at the expiration of one, two and three months, respectively, and if the purchase money exceeds the sum of $500, he shall pay such balance with such interest by three equal instalments at the expiration of two, four and six months, respectively.

In the event of the purchaser making any default in payment of any of the instalments, the amount of the deposit shall be forfeited and the property may, after being re-advertised, be put up for sale at auction and sold.

Registrar's Office of British Guiana, New Amsterdam, Berbice, this 27th day of January, 1911.

L. C. DALTON,
Registrar.

[FIRST PUBLICATION.]

PURSUANT to an Order granted by His Honour Sir Henry Alleyne Bovell, Knight, Chief Justice of British Guiana, bearing date 29th December, 1910, on the petition of Ramcharran, of Aldelphi Village, Berbice, plaintiff.

I, the undersigned Registrar of British Guiana, or my lawful deputy, will expose for sale to the highest bidder, in presence of a Sworn Clerk or Assistant Sworn Clerk, at the Court House in New Amsterdam, Berbice, on Thursday, the 16th day of February, 1911, at 12 o'clock, noon:—

In behalf of the abovenamed petitioner *versus* Lawrence Rozario in his capacity as the executor under the last will and testament of Joseph Howard deceased, defendant:—The southern half of lot 33 (thirty-three), part of Plantation Adelphi, situate on the east bank of the Canje creek, county of Berbice, the said lot 33 (thirty-three), being laid down and defined on a diagram made by William Chalmers Sworn Land Surveyor, dated 5th January, 1872, and

Digitized by Google

deposited in the Registrar's Office, Berbice, on the 8th day of January, 1872, with the buildings and erections on the said southern half of lot 33 (thirty-three), as per inventory.

All persons having any right, title, interest or claim in and to any of the above property, and who may have just grounds to oppose the sale thereof, are hereby required to do so in due form at the Registrar's Office in New Amsterdam, Berbice, within fourteen days after the first Saturday's advertisement, setting forth his, her or their reasons of opposition in writing, duly signed by a Barrister-at-Law or Solicitor, and thereafter to proceed according to law. Those inclined to purchase will attend at the time and place beforementioned.

Payment must be made as follows:—One hundred dollars and under, Cash; exceeding $100—the purchaser or purchasers shall, unless they pay the purchase money at the time of sale, forthwith deposit with the Marshal 25 per cent. of the purchase money and shall, if the purchase does not exceed the sum of $500, pay the balance by three equal instalments, from the day of sale, with interest at rate of six per cent. per annum, at the expiration of one two and three months, respectively, and if the purchase money exceeds the sum of $500, he shall pay such balance with such interest by three equal instalments at the expiration of two, four and six months, respectively.

In the event of the purchaser making any default in payment of any of the instalments, the amount of the deposit shall be forfeited and the property may, after being re-advertised be put up for sale at auction and sold.

Registrar's Office of British Guiana, New Amsterdam, Berbice, this 27th day of January, 1911.

L. C. DALTON,
Registrar.

County of Berbice.

[THIRD PUBLICATION.]

PURSUANT to an Order granted by His Honour Sir Henry Alleyne Bovell, Knight, Chief Justice of British Guiana, bearing date 25th November, 1910, on the petition of Sreekissoon, a free East Indian immigrant of Corentyne, county of Berbice, plaintiff.

I, the undersigned Registrar of British Guiana, or my lawful deputy, will expose for sale to the highest bidder, in presence of a Sworn Clerk or Assistant Sworn Clerk, at the Court House in New Amsterdam, Berbice, on Thursday, the 2nd day of February, 1911, at 12 o'clock, noon:—

In behalf of the abovenamed petitioner *versus* Jaipersaud, defendant:—The northern half of lot number 3, situate west of the public road, measuring two and a half roods in façade by seventy-three roods in depth, part of the front lands of Plantation number 79, situate on the west bank on the Corentyne River, the said lot number 3 being laid down and defined in a diagram made by William Downer, Sworn Land Surveyor, dated May, 1843, and May, 1844, deposited in the Registrar's Office, Berbice, without the buildings thereon.

All persons having any right, title, interest or claim in and to the above property, and who may have just grounds to oppose the sale thereof, are hereby required to do so in due form at the Registrar's Office in New Amsterdam, Berbice, within fourteen days after the first Saturday's advertisement, setting forth his, her or their reasons of opposition in writing, duly signed by a Barrister-at-Law or Solicitor, and thereafter to proceed according to law. Those inclined to purchase will attend at the time and place beforementioned provided with the securities required by law whose names must be tendered for approval before the day of sale.

Payment must be made as follows:—One hundred dollars and under, Cash; exceeding $100, the purchaser or purchasers shall, unless they pay the purchase money at the time of the sale, forthwith deposit with the Marshal 25 per cent. of the purchase money, and shall, if the purchase money does not exceed the sum of $500, pay the balance by three equal instalments, from the day of sale, with interest at the rate of six per cent. per annum at the expiration of one, two, and three months, respectively, and if the purchase money exceeds the sum of $500, he shall pay such balance with such interest by three equal instalments at the expiration of two, four, and six months, respectively.

In the event of the purchaser making any default in payment of any of the instalments, the amount of the deposit shall be forfeited, and the property may, after being re-advertised, be put up for sale at auction and sold.

Registrar's Office of British Guiana, New Amsterdam, Berbice, this 13th day of January, 1911.

L. C. DALTON,
Registrar.

[THIRD PUBLICATION.]

PURSUANT to an Order granted by His Honour Sir Henry Alleyne Bovell, Knight, Chief Justice of British Guiana, bearing date 29th November, 1910, on the petition of Manoel Rodrigues Lopes and Joaquim Casimiro Fernandes, carrying on business in co-partnership at Springlands, county of Berbice, and colony of British Guiana, under the name, style and firm of Lopes and Fernandes,—Plaintiffs.

I, the undersigned Registrar of British Guiana, or my lawful deputy, will expose for sale to the highest bidder, in presence of a Sworn Clerk or Assistant Sworn Clerk, at the Court House in New Amsterdam, Berbice, on Thursday, the 2nd day of February, 1911, at 12 o'clock, noon:—

In behalf of the abovenamed petitioners *versus* Seelall defendant:—The western half of lot 41, part of number 68 Village, also called Carnavon, situate on the Corentyne Coast, county of Berbice and colony of British Guiana, the said lot 41 being laid down and defined on a diagram made by John Peter Prass, Sworn Land Surveyor, dated 30th August, 1880, and deposited in the Registrar's Office of Berbice on 20th September, 1889.

All persons having any right, title, interest or claim in and to the above property, and who may have just grounds to oppose the sale thereof, are hereby required to do so in due form at the Registrar's Office in New Amsterdam, Berbice, within fourteen days after the first Saturday's advertisement, setting forth his, her or their reasons of opposition in writing, duly signed by a Barrister-at-Law or Solicitor, and thereafter to proceed according to law. Those inclined to purchase will attend at the time and place beforementioned.

Payment must be made as follows:—One hundred dollars and under, Cash; exceeding $100—the purchaser or purchasers shall, unless they pay the purchase money at the time of sale, forthwith deposit with the Marshal 25 per cent. of the purchase money, and shall, if the purchase does not exceed the sum of $500, pay the balance by three equal instalments, from the day of sale, with interest at the rate of six per cent. per annum, at the expiration of one, two and three months, respectively, and if the purchase money exceeds the sum of $500, he shall pay such balance with such interest by three equal instalments at the expiration of two, four and six months, respectively.

In the event of the purchaser making any default in payment of any of the instalments, the amount of the deposit shall be forfeited and the property may, after being re-advertised, be put up for sale at auction and sold.

Registrar's Office of British Guiana, New Amsterdam, Berbice, this 13th day of January, 1911.

L. C. DALTON,
Registrar.

Registrar's Notices.

REGISTRAR'S OFFICE,
British Guiana.
31st December, 1910.

In the matter of the application by William Stuart Cameron, of Broomknowe, Waterloo Street, in the city of Georgetown, Solicitor, as attorney of Louis Lumiere, of 262, Cours Gambetta, Lyons, France, Manufacturer, for a patent for his invention for "Improvements in accoustical instruments such as telephones, microphones, stethoscopes, talking machines, musical instruments, and in general any instruments used for the reception and translation of sounds."

I DO hereby intimate to all to whom it may concern that on the 30th December, 1910, I accepted a complete specification of the said invention by the said applicant the said William Stuart Cameron, and that any person may, within two months from the date of this advertisement of my acceptance of the said complete specification, give notice in writing at the Registrar's Office aforesaid, of opposition to the grant of the said patent in terms of section 10 (1) of the Patent's Ordinance, 1902.

L. C. DALTON,
Registrar.

Digitized by Google

REGISTRAR'S OFFICE,
British Guiana,
14th January, 1911.

In the matter of the application by Vincenzo Del Prato and Cesare Del Prato of Naples (Italy), but temporarily in Buenos Aires, Argentine Republic, Manufacturers, for a patent for their invention for a "Thermo-Chemical and mechanical process for obtaining fibre from textile plants, and removing the gum and bleaching vegetable and animal fibre."

I DO hereby intimate to all to whom it may concern that on the 9th day of January, 1911, I accepted a complete specification of the said invention by the said applicants, the said Vincenzo Del Prato and Cesare Del Prato, and that any person may, within two months from the date of this advertisement of my acceptance of the said complete specification, give notice in writing at the Registrar's Office aforesaid, of opposition to the grant of the said patent in terms of section 10 (1) of the Patent's Ordinance, 1902.

L. C. DALTON,
Registrar.

Judicial Notices.

SUPREME COURT OF BRITISH GUIANA.

COUNTY OF DEMERARA.

APPELLATE JURISDICTION.

HEARING LIST.

THE following appeals are fixed for hearing on the undermentioned date:—

Appellants.	Respondents.
FRIDAY, 3RD FEBRUARY, 1911.	
BENI MADHOO.	LLOYD DORNFORD.
A. B. Brown, Counsel.	Solicitor General.
ADELAIDE VIVEIROS.	MARY BAGOT.
A. B. Brown, Counsel.	
FRANCIS QUINTAL, *et al.*	W. FRANKLIN.
M. De Souza, Solicitor.	Solicitor General.

L. C. DALTON,
Registrar.

Registrar's Office of British Guiana, Georgetown, Demerara, this 27th day of January, 1911.

LIMITED JURISDICTION.

HEARING LIST.

THE following action is fixed for hearing on the undermentioned date:—

Plaintiff.	Defendant.	Nature of Claim.
TUESDAY, 7TH FEBRUARY, 1911.		
L. LE GAY.	VIEIRA AND DANIELS.	$656—dishonoured cheque.
W. M. Payne, Counsel.	J. S. Mc Arthur, Counsel.	
E. A. W. Sampson, Solicitor.	A. McLean Ogle, Solicitor.	

L. C. DALTON,
Registrar.

Registrar's Office of British Guiana, Georgetown, Demerara, this 27th day of January, 1911.

COUNTY OF BERBICE.

LIMITED JURISDICTION.

HEARING LIST.

THE following action is fixed for hearing in New Amsterdam, on Wednesday, the 8th day of February, 1911:—

Plaintiff.	Defendant.	Nature of Claim
SHIEK MOBASCK.	JOS. A. MOORE.	Opposition to Execution Sale.
J. A. Abbensetts, Counsel.	G. J. De Frietas, Counsel.	
E. A. Luckhoo, Solicitor.	A. McLean Ogle, Solicitor.	

Registrar's Office of British Guiana, Georgetown, Demerara, this 27th day of January, 1911.

L. C. DALTON,
Registrar.

Official Receiver's Notices.

SALES.

BY the Official Receiver of British Guiana, on the premises, lot 14, Water Street, in the city of Georgetown, at the hour of One o'clock, p.m., on

MONDAY, 30TH JANUARY, 1911.

As Assignee of the property of
SAHIBDEEN, Insolvent.

Firstly. The stock-in-trade of the provision and hardware store lately carried on by the Insolvent on lot 14, Water Street, Georgetown.

Secondly. The book debts due to the said business. The stock list can be inspected at this office where a list of the book debts can also be seen.

Terms of Sale:—Cash; or a credit of one month on an approved Promissory Note, bearing interest at the rate of 6 per cent. per annum, signed by the purchaser and two securities, jointly and severally, to the satisfaction of the Official Receiver.

All persons laying claim to any of the above property may apply to the Court in the prescribed manner.

W. A. PARKER,
Dated 13th January, 1911. Official Receiver,

BY The Official Receiver of British Guiana, at his Office, Victoria Law Courts, in the City of Georgetown, at the hour of One o'clock, p.m., on

TUESDAY, 31st JANUARY, 1911.

As Assignee of the property of:—
SAHIBDEEN, Insolvent.

Firstly. The north half of the concession or lot number 26 (twenty-six), also known as lot number 66 (sixty-six), situate on the front lands of Plantation Eve Leary, at present called Kingston and known on the chart thereof under number 26 (twenty-six), with all the buildings and erections thereon.

Secondly. Lot number 6 (six), on the eastern half of Plantation Triumph, situate on the east sea coast of the county of Demerary, in the colony of British Guiana, said lot being laid down and defined on a plan of a portion of the said plantation by James A. P. Bowhill, acting Fourth Government Surveyor, dated 8th October, 1895, and deposited in the Registrar's Office on the 22nd October 1895, with the buildings and erections thereon.

Thirdly. The south half of the west half of lot number 18 (eighteen), part of five and one-quarter acres of land part of that part of Plantation Rome and Houston, known as Plantation Houston, situate on the east bank of the river Demerary, in the county of Demerary, in the colony of British Guiana, said lot number 18 (eighteen) being laid down and defined on a diagram of the said five and one-quarter acres of land, by T. G. Wight, Sworn Land Surveyor, dated 28th August, 1873, and deposited in the Registrar's Office of the counties of Demerary and Essequebo on the 10th of May, 1875, without the buildings and erections thereon.

Fourthly. Sundry pieces of household furniture.

Terms of Sale:—Cash.

All persons laying claim to any of the above property, may apply to the Court in the prescribed manner.

W. A. PARKER,
Dated 13th January, 1911. Official Receiver.

Digitized by Google

Lands and Mines Notices

Under Crown Lands Regulations.

DEPARTMENT OF LANDS & MINES.

GEORGETOWN, DEMERARA,
[2.] 21st January, 1911.

NOTICE is hereby given, for general information, that the following applications to transfer the undermentioned tracts of Crown Land made under the Crown Lands Regulations, 1910, have been lodged with the Commissioner of Lands and Mines, viz:—

TRANSFERS—PART I.

BY J. BOURKE TO AND IN FAVOUR OF THE ESSEQUIBO RUBBER AND TOBACCO ESTATES, LIMITED.

Balata Collecting Licence No. A1,289, right bank, Essequibo river, from 16 to 20 miles above King William IV falls.
Balata Collecting Licence No. A1,290, right bank, Essequibo river, from 20 to 24 miles above King William IV falls.
Balata Collecting Licence No. A1,291, right bank, Essequibo river, from 24 to 28 miles above King William IV falls.
Balata Collecting Licence No. A1,292, right bank, Essequibo river, from 28 to 32 miles above King William IV falls.
Balata Collecting Licence No. A1,293, right bank, Essequibo river, from 32 to 36 miles above King William IV falls.
Balata Collecting Licence No. A1,294, right bank, Essequibo river, from 36 to 40 miles above King William IV falls.
Balata Collecting Licence No. A1,295, right bank, Essequibo river, from 40 to 44 miles above King William IV falls.
Balata Collecting Licence No. A1,296, right bank, Essequibo river, from 44 to 48 miles above King William IV falls.
Balata Collecting Licence No. A1,297, right bank, Essequibo river, from 48 to 52 miles above King William IV falls.
Balata Collecting Licence No. A1,298, right bank, Essequibo river, from 52 to 56 miles above King William IV Falls.
Balata Collecting Licence No. A1,299, right bank, Essequibo river, from 56 to 60 miles above King William IV falls.
Balata Collecting Licence No. A1,300, right bank, Essequibo river, from 60 to 64 miles above King William IV falls.
Balata Collecting Licence No. A1,301, right bank, Essequibo river, from 64 to 68 miles above King William IV falls.
Balata Collecting Licence No. A1,302, right bank, Essequibo river, from 68 to 72 miles above King William IV falls.
Balata Collecting Licence No. A1,303, right bank, Essequibo river, from 72 to 76 miles above King William IV falls.
Balata Collecting Licence No. A1,304, right bank, Essequibo river, from 76 to 80 miles above King William IV falls.
Balata Collecting Licence No. A1,305, right bank, Essequibo river, from 80 to 84 miles above King William IV falls.
Balata Collecting Licence No. A1,306, right bank, Essequibo river, from 84 to 88 miles above King William IV falls.
Balata Collecting Licence No. A1,307, right bank, Essequibo river, from 88 to 92 miles above King William IV falls.
Balata Collecting Licence No. A1,308, right bank, Essequibo river, from 92 miles above King William IV falls to a point opposite Kassikityu river.

BY J. BOURKE TO AND IN FAVOUR OF THE BARTICA SYNDICATE, LIMITED.

Balata Collecting Licence No. A1,262, left bank, Demerara river, from Tenabo creek to one mile above Nerva creek.
Balata Collecting Licence No. A1,263, left bank, Demerara river, from one mile above Nerva creek to ½ mile below Aroabaia creek.
Balata Collecting Licence No. A1,264, left bank, Demerara river, from ½ mile below Aroabaia creek to Arimabu creek.
Balata Collecting Licence No. A1,265, right bank, Demerara river, from Waramalli creek to ½ mile above Loo creek.
Balata Collecting Licence No. A1,266, right bank, Demerara river, ½ mile above Loo creek to 1 mile above Kairuni creek.
Balata Collecting Licence No. A1,267, right bank, Demerara river, from 1 mile above Kairuni creek to Kumaru creek.
Balata Collecting Licence No. A1,269, right bank, Demerara river, from Madewini creek to a point opposite Hiberu creek.
Balata Collecting Licence No. A1,270, right bank, Demerara river, from opposite Hiberu creek to opposite Good Hope creek.
Balata Collecting Licence No. A1,271, right bank, Demerara river, from opposite Good Hope creek to 4 miles up.
Balata Collecting Licence No. A1,272, right bank, Demerara river, from 4 miles opposite Good Hope creek to Waramalli creek.
Balata Collecting Licence No. A1,275, right bank, Essequibo river, from Kamahuni creek to Ampa Point.
Balata Collecting Licence No. A1,276, right bank, Essequibo river, Ampa point up to a line 4 miles below Foulmouth creek.
Balata Collecting Licence No. A1,277, right bank, Essequibo river, from Foulmouth creek to a point 4 miles below.

All persons having any right, title, or claim in and to the aforementioned tracts of Crown land, and who may have just grounds to oppose the transfers thereof, are hereby requested to do so in due form at the Office of the Department of Lands and Mines, at the Victoria Law Courts, in the city of Georgetown, at any time during office hours, or any day within twenty-one days from the date of this advertisement, setting forth his, her, or their reasons of opposition in writing duly signed.

FRANK FOWLER,
Commissioner of Lands and Mines.

DEPARTMENT OF LANDS & MINES,

GEORGETOWN, DEMERARA,
[3.] 14th January, 1911.

NOTICE is hereby given, for general information, that the following applications to transfer the undermentioned tracts of Crown Land made under the Crown Lands Regulations, 1910, have been addressed to the Commissioner of Lands and Mines, viz:—

WOODCUTTING LICENCES—PART VI.

BY JOAQUIN D'ABREU SERRAO TO AND IN FAVOUR OF DAVID ADONIS.

Woodcutting Licence No. A 191, to cut wood on 482 acres of Crown Land on the right bank Tenabo creek, left bank, Demerara river.
Woodcutting Licence No. A. 251, to cut wood on 176 acres of Crown Land on both banks of the Tenabo creek, left bank, Demerara river.
Woodcutting Licence No. A 252, to cut wood on 193 acres of Crown Land on left bank Crabadanni creek, right bank Tenabo creek, left bank, Demerara river.

PERMISSION UNDER CLAUSE 65.

BY J. RODNEY TO AND IN FAVOUR OF J. H. MULLER.

Permission No. 960, to occupy half acre of Crown Land at Mara-Mara Landing, Puruni river, for business purposes.

All persons having any right, title, or claim in and to any of the aforementioned tracts of Crown land, and who may have just grounds to oppose the transfer thereof, are hereby requested to do so in due form at the Office of the Department of Lands and Mines at the Victoria Law Courts, in the City of Georgetown, at any time during office hours, or any day within twenty-one days from the date of this advertisement, setting forth his, her, or their reasons of opposition in writing duly signed.

FRANK FOWLER,
Commissioner of Lands and Mines.

Under the Mining Regulations

APPLICATIONS FOR LICENCES

[1.] 28th January, 1911.

IN accordance with Clause 11 of the Mining Regulations, 1905.

Notice is hereby given that the following application for Claim Licences have been lodged with the Commissioner at the Office of the Department of Lands and Mines:—

Digitized by Google

DISTRICT NO. 2.
TO MINE FOR GOLD.
BY HUBERT FREDERICK GALLIENNE.

1,500 x 800 feet of Crown land, Big Conawack, Right Bank, Potaro.
Distance of claim to river or creek landing—5 miles from Potaro Landing.
Nearest claim holder—A. Hollingsworth.
1,500 x 800 feet of Crown land, Big Conawack, Right Bank, Potaro.
Distance of claim to river or creek landing—5 miles from Potaro Landing.
Nearest claim holder—A. Hollingsworth.

DISTRICT NO. 4.
BY N. W. DOWDING & HENRY CHESTER.

1,500 x 800 feet of Crown land, Anacanda, Aremu, Right Bank, Cuyuni.
Distance of claim to river or creek landing—about 33 miles.
Nearest claim holder—The Aremu Mining Co.
1,500 x 800 feet of Crown land, Kokomo, Aremu, Cuyuni.
Distance of claim to river or creek landing—about 33 miles.
Nearest claim holder—The Aremu Mining Co.

All persons having any right, title and interest in and to the abovementioned tracts of Crown Land, and who may have just grounds to oppose the granting thereof, are hereby required to do so in due form at the Office of the Department of Lands and Mines, in the City of Georgetown, within the time specified by the Regulations, setting forth his, her, or their reasons of opposition in writing, duly signed.

R. O. H. SPENCE,
for Commissioner of Lands and Mines.

CLAIM DECLARED ABANDONED.

[1.] 28th January, 1911.

NOTICE is hereby given in accordance with Section 14 (6) of the Mining Regulations, 1905, that the undermentioned Claim for which the Claim Licence Fee has not been paid, is declared abandoned.

R. O. H. SPENCE,
for Commissioner of Lands and Mines.

DISTRICT NO. 2.
TO MINE FOR GOLD.
BY THOMAS HENRY CANEAN.

1,500 x 800 feet of Crown land, Tiger Creek, Right Bank, Potaro.
Distance of claim to river or creek landing—Two miles from Tumatumari Landing.
Nearest claim holder—Ho-a-Shoo, Ltd.

APPLICATIONS FOR EXCLUSIVE PERMISSIONS.

[1.] 28th January, 1911.

IN accordance with Clause 39 (1) of the Mining Regulations, 1905:

Notice is hereby given that the following applications for Exclusive Permissions under Section 14, Sub-Section 2 of the Mining Ordinance, 1903, have been addressed to the Governor-in-Council:—

DISTRICT NO. 2.
BY THE MINNIE-HA-HA DEVELOPMENT COMPANY, LIMITED.

For a tract of Crown Land containing an estimated area of about 96 acres being a portion of the Potaro River extending from Pakatuk Falls, to a point one mile and a half above the mouth of the Mahdia Creek for a period of two years.

DISTRICT NO. 4.
BY J. C. MENZIES.

For a tract of Crown Land containing an area of about 1,090 acres situate on the Right Bank of the Wenamu River extending from the junction of Tshuau River with the Wenamu River, to a point ten miles in a northerly direction down the Wenamu River with a depth of 900 feet, for a period of three years.

All persons having any right, title, interest or claim in and to the abovementioned tracts of Crown Land and who may have just grounds to oppose the issue of these Exclusive Permissions are required to enter opposition in writing, with the grounds thereof, at the Office of the Commissioner of Lands and Mines, Georgetown, within the time specified by the Regulations.

R. O. H. SPENCE,
for Commissioner of Lands and Mines.

APPLICATIONS FOR LICENCES.

DEPARTMENT OF LANDS & MINES,
GEORGETOWN, DEMERARA.

[2.] 21st January, 1911.

IN accordance with Clause 11 of the Mining Regulations, 1905:

Notice is hereby given that the following applications for Claim Licences have been lodged with the Commissioner at the Office of the Department of Lands and Mines:—

DISTRICT No. 4.
TO MINE FOR GOLD.
BY BENJAMIN THOMAS, JOHANAH CORDIS AND JOHANAH GORDON.

1,500 x 800 feet of Crown land, Security Creek, Right Bank, Wenamu, Right Bank, Cuyuni River.
Distance of claim to river or creek landing—About 30 miles from Arawi Landing.
Nearest claim holder—M. O. Henry.

BY MANOEL ALEXANDER GORING.

1,500 x 800 feet of Crown land, Chance Creek, Right Bank, Wenamu, Right Bank, Cuyuni River.
Distance of claim to river or creek landing—About 20 miles from Arawi Landing,
Nearest claim holder—G. Dinklage.

DISTRICT NO. 5.
BY SOLOMON PHILLIP & HENRY MCLEAN.

1,500 x 800 feet of Crown land, Plum Creek, Right Bank, Whanna, Barama.
Distance of claim to river or creek landing—10 miles from Whanna Water side.
Nearest claim holder—None.

All persons having any right, title and interest in and to the abovementioned tracts of Crown Land and who may have just grounds to oppose the granting thereof, are hereby required to do so in due form at the Office of the Department of Lands and Mines, in the City of Georgetown, within the time specified by the Regulations, setting forth his, her, or their reasons of opposition in writing, duly signed.

FRANK FOWLER,
Commissioner of Lands and Mines.

TRANSFER OF CLAIM.

[2.] 21st January, 1911.

IN accordance with Clause 44 (2) of the Mining Regulations, 1905:

Notice is hereby given that the following Notice of intended Transfer of right, title, and interest in and to the undermentioned Claim Licence has been received by the Commissioner of Lands and Mines:—

DISTRICT NO. 3.
BY THE SAN-SAN-KOPAI SYNDICATE TO AND IN FAVOUR OF THE DIAMOND GOLD MINES AND EXPLORATION COMPANY OF BRITISH GUIANA.

All of their right, title andinterest in and to Claim Licence No. A 1,220.

All persons having any right, title, interest or claim in and to the abovementioned Claim Licence and who may have just grounds to oppose the transfer thereof, are hereby required to do so in due form at the Office of the Department of Lands and Mines, in the City of Georgetown, within the time specified by the Regulations, setting forth his, her, or their reasons of opposition in writing, duly signed.

FRANK FOWLER,
Commissioner of Lands and Mines.

CLAIM LICENCES ABANDONED.

[2.] 21st January, 1911.

NOTICE is hereby given in accordance with Clause 18 (5) of the Mining Regulations, 1905, that the undermentioned Claim Licences have been abandoned.

FRANK FOWLER,
Commissioner of Lands and Mines,

Digitized by Google

DISTRICT NO. 5.

BY THE TASSAWINI MINING COMPANY.

Claim Licence B 1,273.
1,500 x 800 feet of Crown land, Anaturi Hill No. 1, Left Bank, Barama.
Distance of claim to river or creek landing—about 4½ miles from Hoorie landing.
Nearest claim holder—
Claim Licence B 1,274.
1,500 x 800 feet of Crown land, Anaturi Hill No. 2, Left Bank, Barama.
Distance of claim to river or creek landing—about 4½ miles from Hoorie landing.
Nearest claim holder—
Claim Licence B 1,275.
1,500 x 800 feet of Crown land, Anaturi Hill No. 3, Left Bank, Barama.
Distance of claim to river or creek landing—about 4½ miles from Hoorie landing.
Nearest claim holder—
Claim Licence B 1,276.
1,500 x 800 feet of Crown land, Anaturi Hill No. 4, Left Bank, Barama.
Distance of claim to river or creek landing—about 4½ miles from Hoorie landing.
Nearest claim holder—
Claim Licence B 1,277.
1,500 x 800 feet of Crown land, Tassawini Hill No. 1, Left Bank, Hoorie Creek, Left Bank, Barama.
Distance of claim to river or creek landing—about 3½ miles from Hoorie landing.
Nearest claim holder—
Claim Licence B 1,278.
1,500 x 800 feet of Crown land, Tassawini Hill No. 2, Left Bank, Hoorie Creek, Left Bank, Barama.
Distance of claim to river or creek landing—about 3½ miles from Hoorie landing.
Nearest claim holder—
Claim Licence B 1,279.
1,500 x 800 feet of Crown land, Tassawini Hill No. 3, Left Bank, Hoori Creek, Left Bank, Barama.
Distance of claim to river or creek landing—about 3½ miles from Hoorie landing.
Nearest claim holder—
Claim Licence B 1,297.
1,500 x 800 feet of Crown land, Tassawini Hill No. 21, Left Bank, Hoorie Creek.
Distance of claim to river or creek landing—about 3 miles from Hoorie landing.
Nearest claim holder—
Claim Licence B 1,298.
1,500 x 800 feet of Crown land, Tassawini No. 22, Left Bank, Hoorie Creek.
Distance of claim to river or creek landing—about 3 miles from Hoorie landing.
Nearest claim holder—
Claim Licence B 1,299.
1,500 x 800 feet of Crown land, Tassawini No. 23, Left Bank, Hoorie Creek.
Distance of claim to river or creek landing—about 3 miles from Hoorie landing.
Nearest claim holder—
1,500 x 800 feet of Crown land, Tassawini Hill No. 24, Left Bank, Hoorie Creek, Left Bank, Barama.
Distance of claim to river or creek landing—about 3 miles from Hoorie landing.
Nearest claim holder—
Claim Licence B 1,301.
1,500 x 800 feet of Crown land, Tassawini Hill No. 25, Left Bank, Hoorie Creek, Left Bank, Barama.
Distance of claim to river or creek landing—about 2½ miles from Hoorie landing.
Nearest claim holder—
Claim Licence B 1,303.
1,500 x 800 feet of Crown land, Tassawini Hill, No. 27, Left Bank, Hoorie Creek, Left Bank, Barama.
Distance of claim to river or creek landing—about 3 miles from Hoorie landing.
Nearest claim holder—
Claim Licence B 1,304.
1,500 x 800 feet of Crown land, Tassawini Hill No. 28, Left Bank, Hoorie Creek, Left Bank, Barama.
Distance of claim to river or creek landing—about 3½ miles from Hoorie Landing.
Nearest claim holder—

CLAIMS DECLARED ABANDONED.

[2.] 21st January, 1911.

NOTICE is hereby given in accordance with Section 14 (6) of the Mining Regulations, 1905, that the undermentioned Claims for which the Claim Licence Fees have not been paid, are declared abandoned.

FRANK FOWLER,
Commissioner of Lands and Mines.

DISTRICT NO. 2.

TO MINE FOR GOLD.

FREDERICK AUGUSTUS GIBBONS, H. E. FERREIRA AND B. POLLARD.

1,500 x 800 feet of Crown land, Tiger Creek, Right Bank, Potaro.
Distance of claim to river or creek landing—4½ miles Tumatumari Landing.
Nearest claim holder—Williams & Luckie—Ho-a-Shoo, Ltd.

DISTRICT NO. 3.

BY EDWIN STOBY & FITZ ROY YOUNG.

1,500 x 500 feet of Crown land, Charity Creek, Issenaro, Left Bank, Massaruni.
Distance of claim to river or creek landing—about 6 miles.
Nearest claim holder—Cameron & Deeges.

APPLICATIONS FOR LICENCES.

DEPARTMENT OF LANDS AND MINES,

GEORGETOWN, DEMERARA,

[3.] 14th January, 1911.

IN accordance with Clause 11 of the Mining Regulations, 1905:

Notice is hereby given that the following applications for Claim Licences have been lodged with the Commissioner at the Office of the Department of Lands and Mines.

DISTRICT NO. 4.

TO MINE FOR GOLD.

BY M. P. CAMACHO & M. P. JORGE.

1,500 x 800 feet of Crown land, Mazaruni Creek, Tributary to Copang, Left Bank, Cuyuni.
Distance of claim to river or creek landing—About 23 miles.
Nearest claim holder—A. Thomas & J. Hughes.
1,500 x 800 feet of Crown land, Mazaruni Creek, Tributary to Copang, Left Bank, Cuyuni.
Distance of claim to river or creek landing—About 23 miles.
Nearest claim holder—A. Thomas & J. Hughes.
1,500 x 800 feet of Crown land, Plumrose Creek, Trbutary to Copang, Left Bank, Cuyuni.
Distance of claim to river or creek landing—about 20 miles.
Nearest claim holder—A. Thomas & G. Hughes.
1,500 x 800 feet of Crown land, White Water Creek, Tributary to Copang, Left Bank, Cuyuni.
Distance of claim to river or creek landing—about 23 miles.
Nearest claim holder—Thomas & Hughes.
1,500 x 800 feet Crown land, Plumrose Creek, Tributary to Copang, Left Bank, Cuyuni.
Distance of claim to river or creek landing—about 20 miles.
Nearest claim holder—A. Thomas & Hughes.
1,500 x 800 feet of Crown land, White Water Creek, Tributary to Copang, Left Bank, Cuyuni.
Distance of claim to river to creek landing—about 23 miles.
Nearest claim holder—Thomas & Hughes.
1,500 x 800 feet of Crown land, White Water Creek, Tributary to Copang, Left Bank, Cuyuni.
Distance of claim to river or creek landing—about 23 miles.
Nearest claim holder—Thomas & Hughes.

All persons having any right, title and interest in and to the abovementioned tracts of Crown Land, and who may have just grounds to oppose the granting thereof, are hereby required to do so in due form at the Office of the Department of Lands and Mines, in the City of Georgetown within the time specified by the Regulations, setting forth his, her or their reasons of opposition in writing, duly signed.

FRANK FOWLER,
Commissioner of Lands and Mines.

TRANSFER OF CLAIMS.

[3.] 14th January, 1911.

IN accordance with Clause 44 (2) of the Mining Regulations, 1905:

Notice is hereby given that the following Notices of intended Transfer of right, title and interest in and to the undermentioned Claim Licences have been received by the Commissioner of Lands and Mines:—

Digitized by Google

DISTRICT NO. 4.

BY JAMES ANDREW TO AND IN FAVOUR OF GAYLORD WILTSHIRE.

All of their right, title and interest in and to Claim Licences A 1,712, A 1,865, A 2,608, A 2609, A 2,610, B 78, B 144, B 145, B 146, B 147, B 148, B 149, B 150, B 151, B 152, B 153, B 154, B 155, B 303, B 304, B 305, B 306, B 307, B 308, B 309, B 310, B 311, B 312, B 313, B 314, B 315.

All persons having any right, title, interest or claim in and to the abovementioned Claim Licences, and who may have just grounds to oppose the transfer thereof, are hereby required to do so in due form at the Office of the Departtment of Lands and Mines, in the City of Georgetown, within the time specified by the Regulations, setting forth his, her or their reasons of opposition in writing, duly signed.

FRANK FOWLER,
Commissioner of Lands and Mines.

APPLICATION FOR AN EXCLUSIVE PERMISSION (WITHDRAWN.)

[3.] 14th January, 1911.

NOTICE is hereby given for general information that the undermentioned application for an Exclusive Permission under Section 14 (2) of the Mining Ordinance No. 1 of 1903 has been withdrawn.

FRANK FOWLER,
Commissioner of Lands and Mines.

DISTRICT NO. 4.

BY JAMES CONLEY.

A tract of 1,920 acres of Crown land situate between Macedonia and Tacouba Creeks, right bank Aremu Creek, Cuyuni River, formerly held by J. A. Williams under Exclusive Permission No. 103 for a term of three years.

Bounded on the north by a portion of the southern boundary of an Exclusive Permission applied for by K. B. Croft on the right bank of the Aremu creek, and at a distance of three chains from the centre thereof.

On the South by a portion of the Aremu Trail between Macedonia and Tacouba Creeks.

On the East by the left bank of the Macedonia Creek extending from the southern to the northern boundaries.

On the West by the right bank of the Tacouba Creek extending from the southern to the northern boundaries.

CLAIM LICENCES ABANDONED.

[3.] 14th January, 1911.

NOTICE is hereby given in accordance with Clause 18 (5) of the Mining Regulations, 1905, that the undermentioned Claim Licences have been abandoned.

FRANK FOWLER,
Commissioner of Lands and Mines.

DISTRICT NO. 2.

BY CAROLINE VIEIRA.

Claim Licence B 1,691.
1,500 x 800 feet of Crown land, Mahdiana (No. 2 Claim) Mahdia, Right Bank, Potaro, Right Bank.
Distance of claim to river or creek landing—12 miles.
Nearest claim holder—A. A. Ross.
Claim Licence B 1,693.
1,500 x 800 feet of Crown land, Mahdiana No. 2 Mahdia, Right Bank, Potaro.
Distance of claim to river or creek landing—12½ miles.
Nearest claim holder—A. A. Ross.
Claim Licence B 1,689.
1,500 x 800 feet of Crown land, Mahdiana Right Bank, Mahdia, Right Bank, Potaro.
Distance of claim to river or creek landing—12½ miles.
Nearest claim holder—A. A. Ross.
Claim Licence B 1,690.
1,500 x 800 feet of Crown land, Mahdiana No. 1, Mahdia, Right Bank, Potaro, Right Bank, Potaro, Right Bank.
Distance of claim to river or creek landing—12 miles.
Nearest claim holder—A. A. Ross.

DISTRICT NO. 3.

BY W. R. CURRIOS.

Claim Licence 3,001.
1,500 x 800 feet of Crown land, Mary Creek, Barnard's Landing, Puruni River.
Distance of claim to river or creek landing—Four miles from Landing.
Nearest claim holder—J. H. Monker.

Post Office Notice.

ROYAL MAIL ARRANGEMENTS.

MAILS for the West Indies and New York via Trinidad by the R.M.S. "Berbice," will be closed at the General Post Office on Saturday, 28th instant, at 12, noon.

Letters for despatch by this Mail may be posted in City Street Boxes and at Branch Offices up to 11 a.m.

Postal matter will be registered at G.P.O. up to 11 a.m. and at City Branch Offices up to 10 a.m.

Parcels received at G.P.O. and at City Branch Offices up to 11 a.m.

British Postal Orders may be purchased at the City Branch Offices any day (Sundays excepted) from 6.30 a.m. to 5.30 p.m. and at G.P.O. from 7 a.m. to 5 p.m.

Money Orders issued at G.P.O. and Cornhill Street up to 11 a.m.

Postal matter handed in at the G.P.O. counter will be received after closing of this Mail on payment of extra postage as follows:—

Ordinary postal matter posted within 30 minutes, 2 cents.

Ordinary postal matter posted within 60 minutes, 12 cents.

Registered matter within 30 minutes after closing of Registered Mail, 4 cents.

COUNTRY MAILS will be forwarded to Georgetown, as follows:—

DEMERARA.—East Coast, by Train leaving Mahaica at 8.50 a.m.

DEMERARA.—West Coast, by Train leaving Greenwich Park at 8.25 a.m.

DEMERARA.—East Bank, by Carrier Tricycle leaving Grove at 2.05 p.m. on 27th.

DEMERARA.—West Bank, by Carrier Tricycle leaving Wales at 1.50 p.m. on 27th.

DEMERARA.—Upper River and Potaro District by Steamer leaving Wismar on 27th.

BERBICE.—By Train leaving Rosignol at 6.55 a.m.

ESSEQUEBO COAST, LEGUAN, AND WAKENAAM.—By Steamer leaving Onderneeming at noon on 27th.

ESSEQUEBO-BARTICA.—By Steamer leaving at 8 a.m. on 27th.

ESSEQUEBO, NORTH WESTERN DISTRICT.—By Steamer leaving Mt. Everard at 8 a.m. on 26th.

A. W. SWAIN,
Postmaster General.

General Post Office,
Georgetown, 24th January, 1911.

INLAND MAIL SERVICE.

POST OFFICE DEPARTMENT,
Georgetown, British Guiana,
13th January, 1911.

TENDERS will be received at the Office of the Postmaster General of British Guiana up to the hour of 12, noon, on Saturday, the 25th February, 1911, for the performance of the Mail service between Danielstown and Onderneeming stelling, Essequebo, for a term of three, five or seven years, from the 1st day of April, 1911.

The contractor will have to run daily, Sundays excepted, in each direction,

(*a*). A light vehicle to be drawn by a horse or mule, such vehicle and animal to be approved of by the Postmaster General, or,

(*b*). An approved motor service.

The contractor will be required to stop at every Post Office which is, or hereafter may be established along the route for the purpose of receiving and delivering Mails, including parcels, Post Office Stores, and all articles which the Post Office may require to send as Mails. The contractor will be required also to receive and deliver private letter bags and police bags.

Vehicles, animals, forage, stable and other accommodation, and all requisites necessary for the due performance of the service, will have to be provided by and at the expense of the contractor.

Security for the due performance of the contract, and for the due and safe delivery of the Mails, will

Digitized by Google

have to be given, and the contracting party will be liable to the same penalties as are now in force and of which, as of other matters not mentioned in this notice, particulars can be obtained from the Postmaster General.

The Time-Table at present in force, will have to be observed in the new contract, and copies can be obtained on application to the Postmaster General.

The Government does not bind itself to accept the lowest or any tender.

Tenders should be marked "Tender for Mail Service" on the top left hand corner of the envelope.

The successful tenderer must pay the fee for the preparation of the contract by the Registrar's Office.

No sliding scale Tender will be considered.

A. W. SWAIN,
Postmaster General.

Customs Notice.

THERE will be sold at the Colonial Bonded Warehouse, Georgetown, on Friday, the 10th day of February, 1911, at 12 o'clock, noon, the following goods seized by Officers of the Customs and Police Departments for breaches of the revenue laws, to wit:—

CUSTOMS DEPARTMENT.

2 tins tobacco (½ lb.)
1 parcel shoes.
24 cigars.
1 bottle rum.
2 cups, 2 saucers, 3 bottles cologne.
2 tins vegetables, 1 box cigars.
2 tins tobacco, 2 parcels chocolate.
1 lb. 3¾ ozs. tea.
8 lbs. marmalade, 1 lb. salmon.
1 jug and 1 bottle wine.
2 tins Chinese preserves.
1 empty glass jar.
1 parcel tobacco.
1 bottle falernum.
1 quart and 1 pint falernum.
1 pint bay rum.
1 box provisions.
8½ lbs. opium.
7 tins liquid opium.
15 lbs. manufactured tobacco.

POLICE DEPARTMENT.

28 pints, 4 large bottles rum.
1 demijohn, 1 phial rum.
3 bottles, 2 flasks and 6 ½ bottles rum.
1 parcel ganga.
6 flasks and 3 bottles rum.
½ bottle whisky.
5 tins sardines.
10½ bottles whisky, 6 bottles rum.
6 flasks gin.
2 Winchesters, 1 flask and 1 bottle rum.
2 jugs ale.
1 bottle wine.
4 plugs tobacco.
2 boxes and 1 tin cigars.
1 Winchester rum.
½ bottle stout.
3 tins tobacco.

J. M. REID,
Comptroller of Customs.

Custom House,
Georgetown,
25th January, 1911.

Police.

NOTICE.

THE following unclaimed property is now in possession of the Police at Head-quarters, Georgetown, viz:—

"2 Hen"
1 Cock.

If not claimed and expenses paid the same will be sold at public auction on Tuesday, 31st January, 1911, in accordance with section 77, Ordinance 10 of 1891.

A charge of 2% will be made.

LOUIS L. KEKR,
Deputy Inspector-General of Police.

Police Head-quarters,
Georgetown,
24th January, 1911.

Pound Notice.

Albion Pound,
23rd day of January, 1911.

THERE is impounded at the above-named Pound, one Grey Donkey Stallion of the following description, viz.:—Brand not legible. This animal was brought to the Pound on Monday, 16th day of January, 1911, at 1 o'clock, p.m., by John Spence for trespassing on land at Rose Hall Village, Corentyne, Berbice. If not claimed within one week from date it will be publicly sold on Monday, 30th January, 1911, in accordance with Ordinance No. 1 of the year 1866.

P. A. HILLIMAN, Sergt. 441,
Pound Keeper.

Licensing.

BERBICE JUDICIAL DISTRICT.

NOTICE is hereby given that in accordance with section 25 of Ordinance No. 8 of 1868, a meeting of the Justices of the Peace residing in the Berbice Judicial District, will be held at Springlands Court Room on Wednesday, the 1st day of February, 1911, at 12 o'clock, noon, for the purpose of considering applications for Retail Spirit Shop Licences for the ensuing financial year for localities situated in the said Judicial District.

For the convenience of applicants residing in the Abary Fiscal District this meeting will be adjourned till Monday, the 6th day of February, at 11 o'clock, a.m., to the Mahaicony Court Room.

For the convenience of applicants residing in the New Amsterdam and Berbice River Fiscal Districts, this meeting will be adjourned to the New Amsterdam Court Room on Monday, the 6th day of February, 1911, at 12 o'clock, noon.

The meeting will be further adjourned to Fort Wellington Court Room on Tuesday, the 7th of February, 1911, at 12 o'clock, noon, for the convenience of applicants residing in the West Coast Berbice Fiscal District.

Justices of the Peace resident in the district are requested to attend at the times and places abovementioned.

EDMUND J. MACQUARRIE,
Stipendiary Magistrate,
Berbice Judicial District.

New Amsterdam,
17th January, 1911.

THE EAST COAST JUDICIAL DISTRICT.

NOTICE.

NOTICE is hereby given that in accordance with section 25 of Ordinance No. 8 of 1868, a meeting of the Justices of the Peace residing in the East Coast Judicial District, will be held in Sparendaam Court-room on Monday, the 13th day of February, 1911, at 12 o'clock, noon, for the purpose of considering applications for Retail Spirit Shop Licences for the ensuing financial year for localities situate in the said Judicial District.

For the convenience of applicants residing in the Mahaica Fiscal District, the meeting will be adjourned to Wednesday, the 15th day of February, 1911, at 12 o'clock, noon, at Belfield Court-room.

Justices of the Peace resident in the District, are requested to attend at the times and places mentioned.

E. A. BUGLE,
Stipendiary Magistrate,
East Coast Judicial District.

17th January, 1911.

POMEROON JUDICIAL DISTRICT.

ANNUAL LICENSING MEETING.

NOTICE is hereby given that in accordance with section 25 of Ordinance No. 8 of 1868, a meeting of the Justices of the Peace residing in the Pomeroon Judicial District, will be held in Marlborough Court Room on Monday, the 6th day of February, 1911, at 10 o'clock, a.m., for the purpose of considering applications for Retail Spirit Shop Licences for the ensuing Financial Year for localities situate in the said Judicial District.

Justices of the Peace resident in the district are requested to attend at the time and place mentioned.

WALTER E. ROTH,
Stipendiary Magistrate,
Pomeroon Judicial District.

20th January, 1911.

Digitized by Google

DEMERARA RIVER JUDICIAL DISTRICT.

ANNUAL LICENSING MEETING.

NOTICE is hereby given that in accordance with section 25 of Ordinance No 8 of 1868, a meeting of the Justices of the Peace resident in the Demerara River Judicial District, will be held in the Magistrate's Court Room, Hyde Park, at 12 o'clock, noon, on Tuesday, the 7th day of February, 1911, for the purpose of considering applications for certificates to obtain Retail Spirit Shop Licences for the financial year 1911-1912, for localities within the said Judicial District.

Justices of the Peace, resident in the District, are requested to attend at the time and place above-mentioned.

O. E. L. SHARPLES,
Stipendiary Magistrate.

Christianburg,
4th January, 1911.

NORTH ESSEQUEBO JUDICIAL DISTRICT.

ANNUAL LICENSING MEETING.

NOTICE is hereby given that in accordance with section 25 of Ordinance No. 8 of 1868, a meeting of the Justices of the Peace residing in the North Essequebo Judicial District, will be held at the Suddie Court Room on Monday, the 13th day of February, 1911, at 12 o'clock, noon, for the purpose of considering applications for Retail Spirit Shop Licences for the financial year 1911-1912 for localities in the above-mentioned District.

For the convenience of applicants in the North Essequebo Fiscal District, the meeting will be adjourned to Tuesday, the 14th day of February, 1911, at the Anna Regina Court Room, at 12 o'clock, noon.

Justices of the Peace residing in the aforesaid Judicial District are requested to attend at the times and places above-mentioned.

SOUTHWELL G. T. BOURKE,
Stipendiary Magistrate,
North Essequebo Judicial District.

Suddie Court Room,
9th January, 1911.

GEORGETOWN JUDICIAL DISTRICT.

ANNUAL LICENSING MEETING.

NOTICE is hereby given that in accordance with section 25 of Ordinance No. 8 of 1868, a meeting of the Justices of the Peace, resident in the Georgetown Judicial District, will be held in the Magistrate's Court Room, Georgetown, at 12 o'clock, noon, on Wednesday, the 1st day of February, 1911, for the purpose of considering applications for certificates to obtain Retail Spirit Shop Licences for the financial year 1911-1912, for localities within the said Judicial District.

Justices of the Peace resident in the said district are requested to attend at the time and place above-mentioned.

J. K. D. HILL,
Stipendiary Magistrate.

Georgetown,
9th January, 1911.

EAST COAST JUDICIAL DISTRICT.

NOTICE is hereby given that a Special Licensing Meeting will be held at the Sparendaam Court Room on Monday, the 6th day of February, 1911, at 12 o'clock, noon, for the purpose of considering an application from Joao Gomes D'Aguiar for the transfer of the Retail Spirit Shop licence held by him for premises situate at lot 56, Beterverwagting, to and in favour of Felecciano Gomes Faria.

Justices of the Peace are requested to attend at the time and place abovementioned.

E. A. BUGLE,
Stipendiary Magistrate.

Buxton, E.C., Demerara,
25th January, 1911.

Revenue Notices.

WEST BANK FISCAL DISTRICT.

PERSONS desirous of applying for retail spirit shop licenses in the West Bank Fiscal District for the ensuing financial year 1911-1912 are hereby notified that in accordance with the provisions of Ordinance No. 8 of 1868 such applications must be served on the undersigned in duplicate not later than five (5) clear days before Monday, the 13th day of February, 1911, that being the second Monday in the said month.

W. H. AGLIONBY BURROWES,
Commissary of Taxation,
West Bank District.

Schoon Ord,
16th January, 1911.

NEW AMSTERDAM FISCAL DISTICT.

PERSONS desirous of applying for Retail Spirit Shop Licences in the New Amsterdam Fiscal District for the ensuing financial year 1911-1912, are hereby notified that in accordance with the provisions of Ordinance No. 8 of 1868, such applications must be served on the undersigned in duplicate not later than five (5) clear days before Monday, the 6th day of February, 1911.

B. GAINFORT,
District Commissary of Taxation,
New Amsterdam Fiscal District.

Commissary's Office,
New Amsterdam,
11th January, 1911.

EAST COAST DEMERARA FISCAL DISTRICT.

PERSONS desirous of applying for Retail Spirit Shop Licences, for localities situate in the East Coast Demerara Fiscal District for the ensuing Financial Year 1911-12, are hereby notified that in accordance with the provisions of Ordinance No. 8 of 1868, such applications must be served on the undersigned, in duplicate, not later than 5 (five) clear days before Monday, the 13th day of February, 1911, that being the second Monday in the said month.

STANISLAUS WALKER,
District Commissary,

Triumph, E. C.,
11th January, 1911.

NORTH AND SOUTH ESSEQUEBO FISCAL DISTRICTS.

PERSONS desirous of applying for Retail Spirit Shop Licences for localities situate in the North and South Essequebo Fiscal Districts for the ensuing financial year, 1911-1912, are hereby notified that in accordance with the provisions of Ordinance No. 8 of 1868, such applications must be served on the undersigned, in duplicate, not later than five (5) clear days before Monday, the 13th day of February, 1911, that being the second Monday in the said month.

G. L. BECKLES GALL,
District Commissary,
North and South Essequebo
Fiscal District.

Marias' Lodge,
Essequebo,
9th January, 1911.

WEST COAST BERBICE FISCAL DISTRICT.

PERSONS desirous of applying for Retail Spirit Shop Licences for localities in the West Coast Berbice Fiscal District for the ensuing financial year, (1911-1912), are hereby notified that in accordance with the provisions of Ordinance No. 8 of 1868, such applications must be served on the undersigned, in duplicate, not later than five (5) clear days before Tuesday, the 7th day of February, 1911, that being the day fixed for the Annual Licensing Meeting.

IGN. F. KING,
District Commissary of Taxation,
West Coast Berbice Fiscal District.

Commissary's Office,
Hopetown, W.C., Berbice,
11th January, 1911.

GEORGETOWN FISCAL DISTRICT.

PERSONS desirous of applying for Retail Spirit Shop Licences for localities within the Georgetown Fiscal District for the ensuing financial year, 1911-1912, are hereby notified that in accordance with the provisions of Ordinance No. 8 of 1868, such applications must be served on the undersigned, in duplicate, not later than five (5) clear days before Wednesday, the 1st day of February, 1911.

B. DAY.
District Commissary.

Commissary's Office,
Georgetown,
9th January, 1911.

Digitized by Google

BERBICE RIVER FISCAL DISTRICT.

PERSONS desirous of applying for Retail Spirit Shop Licences for localities in the Berbice River Fiscal District for the ensuing financial year 1911 1912 are hereby notified that in accordance with the provisions of Ordinance No. 8 of 1868, such applications must be served on the undersigned in duplicate not later than five (5) clear days before Monday, the 6th day of February, 1911.

J. WALLBRIDGE,
District Commissary of Taxation,
Berbice River Fiscal District.

Commissary's Office,
New Amsterdam.
19th January, 1911.

ABARY FISCAL DISTRICT.

PERSONS desirous of applying for retail spirit shop licences in the Abary Fiscal District for the ensuing financial year 1911-1912, are hereby notified that in accordance with the provisions of Ordinance No. 8 of 1868, such applications must be served on the undersigned in duplicate not later than five (5) clear days before Monday, the 6th day of February, 1911.

NICHOLAS COX,
District Commissary of Taxation,
Bushy Park.

Commissary's Office,
Bushy Park,
14th January, 1911.

Inland Revenue Notices.

NOTICE is hereby given for general information that the undersigned has received an application for a new Retail Spirit Shop Licence for premises situate in the Corentyne Fiscal District, for the ensuing Financial year 1911-1912:—

Name.	Locality.
Ramootar	No. 55 Village

The abovementioned application will be considered at the Annual Licensing Meeting to be held at Springlands Court Room on the 1st day of February, 1911.

ED. ESSEX,
Commissary of Taxation.

Corentyne District,
25th January, 1911.

NOTICE is hereby given, for general information that the undersigned has received the following application for new Retail Spirit Shop Licence for locality situate in the Essequebo River Fiscal District for the ensuing financial year 1911-1912:—

Name.	Locality.
Binda.	Hog Island.

The abovementioned application will be considered at the Annual Licensing Meeting to be held at Wakenaam Court Room on the 13th day of January, 1911.

E. EYARE KING,
Commissary of Taxation.

Essequebo River District,
21st January, 1911.

NOTICE is hereby given for general information that the undersigned has received an application for a new Retail Spirit Shop Licence for premises situate in the Corentyne Fiscal District for the ensuing financial year 1911-1912:—

Names.	Locality.
Thomas James and Richard James	53 Village.

The abovementioned application will be considered at the Annual Licensing Meeting to be held at Springlands Court Room on the 1st day of February, 1911.

ED. ESSEX,
Commissary of Taxation.

Corentyne District,
25th January, 1911.

Public Works Department.

TENDERS are invited for "the removal of the Potaro Post Office from the landing and its re-erection at 11½ Mile on the Potaro-Konawaruk Road."

Drawings and specification may be seen, and Bond and Tender Forms obtained at the Office of the Colonial Civil Engineer, Georgetown, and at the Road Office, VIII Mile Potaro-Konawaruk Road.

Tenders marked "Tender for removal of Post Office, Potaro," to be delivered at the Office of the Colonial Civil Engineer, Georgetown, until noon on Monday, the 30th day of January, 1911.

Each Tender must be accompanied by a Bond signed by two persons of known responsibility, binding themselves with the party tendering to execute a Contract for the faithful performance of the work

The acceptance of the lowest or any Tender is not guaranteed.

J. H. W. PARK,
Colonial Civil Engineer.

Georgetown, 13th January, 1911.

TENDERS are invited for Painting the Medical Officer's Quarters at Fort Wellington, West Coast, Berbice.

Specification may be seen, and Bond and Tender Forms obtained at the Office of the Colonial Civil Engineer, Georgetown, and at the Public Works Branch Office, New Amsterdam.

Tenders marked "Tender for painting the Medical Officer's Quarters, Fort Wellington," to be delivered at the Office of the Colonial Civil Engineer, Georgetown, until noon on Saturday, the 4th day of February, 1911.

Each Tender must be accompanied by a Bond signed by two persons of known responsibility, binding themselves with the party tendering to execute a Contract for the faithful performance of the work.

The acceptance of the lowest or any Tender is not guaranteed.

JAMES H. W. PARK,
Colonial Civil Engineer.

Georgetown, 18th January, 1911.

TENDERS are invited for painting the Police Station at Belfield, East Coast, Demerara.

Specification may be seen, and Bond and Tender Forms obtained at the Office of the Colonial Civil Engineer, Georgetown, and at the Public Works Branch Office, New Amsterdam.

Tenders marked "Tender for painting Police Station, Belfield," to be delivered at the Office of the Colonial Civil Engineer, Georgetown, until noon on Saturday, the 4th day of Februuay, 1911.

Each Tender must be accompanied by a Bond signed by two persons of known responsibility, binding themselves with the party tendering to execute a Contract for the faithful performance of the work.

The acceptance of the lowest or any Tender is not guaranteed.

JAMES H. W. PARK,
Colonial Civil Engineer.

Georgetown, 18th January, 1911.

Digitized by Google

EAST DEMERARA SEA DEFENCES.

TENDERS are invited for the supplying and delivering of two thousand five hundred (2,500) tons of large rubble stone in blocks of not less than one cubic foot. The stone must be of approved quality and tenderers are to state from what quarry they propose to supply it and the price which is to be per ton actually delivered, and is to provide for all costs including supplying, delivering and loading on board of sea punts to be found by the Commissioners.

2. The whole quantity is to be ready for delivery within six months after the date of the acceptance of tender. Tenderers must be prepared to deliver not less than three hundred tons per month from the date of signing and the balance remaining at the end of the six months, in such quantity and at such times as the Commissioners may require it.

3. Each tender must be accompanied by a Bond signed by two persons of known responsibility binding themselves with the party tendering to execute a contract for the faithful performance of the work.

4. Tenders should be addressed to the Chairman, East Coast Demerara Sea Defence Commissioners, Public Works Department, Georgetown, and should reach him not later than 7th February, 1911.

5. The Commissioners do not bind themselves to accept the lowest or any offer.

JAMES H. W. PARK,
Chairman, East Demerara
Sea Defence Commissioners.

Public Works Department,
21st January, 1911.

NOTICE.

CANALS NO. 1 AND NO. 2 POLDER, ORDINANCE NO. 25 OF 1910.

NOTICE is hereby given that a meeting of the Proprietors of land in Canal Nos. 1 and 2 Polder will be held in La Grange Court Room, West Bank, on Friday the 3rd February, at 2 p m., for the purpose of electing a Polder Authority in the manner provided under Clause 26 (2) of Ordinance No. 25 of 1910.

2. The number of persons to be elected is five and persons nominated must be proposed and seconded by actual proprietors or their duly constituted Attorneys either verbally at the meeting or in writing. Nominations if in writing should be addressed to the Colonial Civil Engineer and handed to him at the meeting. In the event of the number of persons nominated exceeding five, a date will be fixed on which a poll will be taken.

3. Proprietors desiring to consult the Register Book may do so at the office of the Polder Ranger, La Grange House, on Mondays and Saturdays between the hours of 8 a.m. and 2 p.m.

JAMES H. W. PARK,
Colonial Civil Engineer.

Georgetown, 20th January, 1911.

CLOCKS.

TENDERS will be received at the office of the Colonial Civil Engineer until noon on Saturday, the 25th day of February, 1911, for cleaning and repairing as required, during the financial year 1911-1912.

(1.) The Tower Clocks at the Hospital and Law Courts, Georgetown, including winding and timing.

(2.) The Tower Clock at His Majesty's Penal Settlement, Mazaruni.

(3.) All clocks, including Tell Tale Clocks, in the several Government Departments and buildings in:—

(*a*.) The County of Demerara.
(*b*.) The County of Berbice.
(*c*.) The County of Essequebo.
(*d*.) Bartica, North West District, Potaro, His Majesty's Penal Settlement and out-districts.

Any clock repaired by the Contractor is to be maintained in good order by him during the remainder of the financial year without extra charge to Government.

2. Portable clocks from buildings in the above divisions that may at any time require repairs, will be delivered to the Contractor at the Public Works Offices:—

In Georgetown for (*a*) and (*d*).
In New Amsterdam for (*b*), and
In Suddie for (*c*),

and the Contractor is to make his own arrangements for carriage of same from these offices to his place of business and back. In the case of non-portable clocks, return railway and steamer fare, second class, will be allowed the Contractor when such visits are authorized by the Colonial Civil Engineer. The approximate numbers of existing clocks are for (*a*) 190; (*b*) 100; (*c*) 80 and (*d*) 20, but these figures must not be regarded as binding the Government to any definite numbers.

3. Tenders, which are to be at a rate for each clock actually repaired, may be for each county separately, or for the whole collectively, are to be marked on the envelopes enclosing them "*Tender for Clocks*" and are to be accompanied by a Bond, signed by two (2) persons of known responsibility, engaging themselves, with the party tendering, for the due and faithful performance of the contract.

4. The lowest or any tender will not necessarily be accepted.

JAMES H. W. PARK,
Colonial Civil Engineer.

Public Works Department,
26th January, 1911.

Digitized by Google

Board of Agriculture.

FOR SALE.

AT THE GOVERNMENT STOCK SALE TO BE HELD IN FEBRUARY, 1911.

THE GOVERNMENT STALLION "UPWIND."

(By "Cyclone" out of "Upstart.")

THE winner of several races in England. Stands over 16 hands, and is probably the largest boned and strongest thoroughbred stallion in the West Indies. He is of the celebrated No. 11 family; he is sound, vigorous and good tempered and has proved himself a sure foal-getter during his period —6 years—at the stud in this Colony.

He was imported by the Government in 1904 at a cost of £275.

Further information can be had on application to the Secretary of the Board of Agriculture.

By Order,

E. S. CHRISTIANI,
Acting Secretary to the Board.

24th January, 1911.

Miscellaneous.

GEORGETOWN JUDICIAL DISTRICT.

SEIZURE.

NOTICE is hereby given that in accordance with the provisions of Ordinance No. 32 of 1903, I, the undersigned, or some one duly authorised by me, in writing, will sell publicly to the highest bidder on Tuesday, the 31st day of January, 1911, at the Magistrate's Court premises at 12 o'clock, noon, the following articles seized by Mr. R. O. H. Spence, an Officer of the Department of Lands and Mines, from Benjamin Johnson under section 25 (1) of Ordinance 32 of 1903, unless the same are claimed in terms of the law, to wit:—

306 lbs. of Sheet Balata
1 Barrel
1 Trunk
1 Box.

The Seizure is now lying at the Office of the Department of Lands and Mines, Georgetown.

Terms of Sale:—Cash, with 2% auction dues and royalty on balata.

J. K. D. HILL,
Stipendiary Magistrate,
Georgetown Judicial District.

3rd January, 1911.

BERBICE JUDICIAL DISTRICT.

SEIZUEE.

PURSUANT to provisions of Ordinance No. 32 of 1903, I, the undersigned, or some person, duly authorized by me, in writing, will sell publicly to the highest bidder, at the hour of 12 o'clock, on 6th day of February, 1911, at Maria Henrietta, Court-room, the following articles seized by Isaac N. George, Forest Ranger, Rio Berbice, under section 25 of Ordinance 32 of 1903, from Nedd Souers, on the 20th November, 1910, at the waterside of Isabella Maria, Rio Berbice, for a breach of the said Ordinance, unless claimed in terms of law, to wit:—

7 (seven) pieces bullet wood squared timber, containing 147 cubic feet and 17 (seventeen) pieces of squared Kakaralli timber, 60 cubic feet.

The articles are now lying at the waterside of Isabella Maria, Rio Berbice, where seized.

Terms of Sale:—Cash, with royalty and auction dues.

EDMUND J. MACQUARRIE,
Stipendiary Magistrate,
Berbice Judicial District.

NOTICE OF APPLICATION

FOR TRANSFER OF A LICENCE TAKEN OUT IN RESPECT OF ANY BUSINESS OR TRADE.

NOTICE is hereby given that Bennie Madhoo, residing at Coffee Grove, Essequebo, the holder of Licences Nos. 204/88 and 206/89, for carrying on a provision business and for the sale of Tobacco at Coffee Grove, Essequebo, and John De Jesus, residing at Coffee Grove, Essequebo, have given the Commissary of Taxation of the North Essequebo Fiscal District, notice of the intention to transfer the said Licences to the said John De Jesus. Any person having a claim of over $100 for a liquidated sum against the said Bennie Madhoo and desiring to oppose the said transfer, must give to the said Commissary within 14 days of the date of this notice, a written notice objecting to the said transfer.

G. L. BECKLES GALL,
District Commissary of Taxation,
North Essequebo Fiscal District.

Reliance, Essequebo,
17th January, 1911.

SOUTH ESSEQUEBO JUDICIAL DISTRICT.

SEIZURE.

PURSUANT to provisions of Ordinance No. 32 of 1903, I, the undersigned, or some person duly authorized by me in writing, will sell publicly to the highest bidder at the hour of 12 o'clock on the 14th day of February, 1911, at Vergenoegen Magistrate's Court-yard, the following articles seized by H. A. C. Trotz, Forest Ranger, under Section 25 of Ordinance No. 32 of 1903, from unknown parties, on the 9th day of December 1910, on the right bank of the Araquat creek, in the South Essequebo Judicial District, for a breach of the said Ordinance, unless claimed in terms of law, to wit:—

2 logs Suradani containing 40 c.ft. (more or less).

The seizure is lying where seized, viz: about 1½ miles up the creek.

Terms of Sale: Cash, with royalty and auction dues.

CLAUDE FRANCIS,
Stipendiary Magistrate,
South Essequebo Judicial District.

Vergenoegen,
13th January, 1911.

BERBICE JUDICIAL DISTRICT.

SEIZURE.

PURSUANT to provisions of Ordinance No. 32 of 1903, I, the undersigned, or some person duly authorized by me, in writing, will sell publicly to the highest bidder, at the hour of 12 o'clock, on 6th day of February, 1911, at Reliance Court-room, the following articles seized by James Herbert, R.C., Forest Ranger, under section 25 (1) of Ordinance 32 of 1903, from Hunter Amsterdam, on the 28th November, 1910, at Takuba creek, Canje creek, for a breach of the said Ordinance, unless claimed in terms of law, to wit:—

22 (twenty-two) pieces of crabwood timber, containing 6½ cubic feet.

The articles is now lying about 450 roods below the Takuba creek, Canje creek, where seizure was effected and about 100 roods below Catherine Millers Grant, 4278.

Terms of Sale:—Cash, with royalty and auction dues.

EDMUND J. MACQUARRIE,
Stipendiary Magistrate,
Berbice Judicial District.

BERBICE JUDICIAL DISTRICT.

SEIZURE.

PURSUANT to provisions of Ordinance No. 32 of 1903, I, the undersigned, or some person duly authorized by me in writing, will sell publicly to the highest bidder at the hour of 12 o'clock on Monday, 20th February, 1911, at the New Amsterdam Magistrate's Court Room, the following articles seized by James A. P. Bowhill, Government Surveyor, under section 25 of Ordinance 32 of 1903, from Edwin Meno, an Aboriginal Indian, on the 5th November, 1910, at Makakaballi, part of the Indian Reservation, Wikky Creek, for a breach of the said Ordinance, unless claimed in terms of law, to wit:—

8 "eight" pieces dried balata weighing about 20 lbs.

The said balata is now lying at the Office of the Department of Lands and Mines, Georgetown.

Digitized by Google

Terms of Sale:—Cash, with royalty and auction dues.

EDMUND J. MACQUARRIE,
Stipendiary Magistrate,
Berbice Judicial District.

New Amsterdam,
23rd January, 1911.

NOTICE.

SEIZURE.

PURSUANT to the provisions of Ordinance No. 32 of 1903, I, the undersigned, or some person duly authorised in writing by me, will sell publicly to the highest bidder at the hour of 12, noon, on Tuesday, the 7th February, 1911, at the Magistrate's Court Room, Hyde Park, unless claimed in terms of the law, the following article:—

1 bag Charcoal,

seized and the possession thereof taken by Forest Ranger D. Toussaint, from Captain Warton on the 16th September, 1910, at Hyde Park aforesaid, Demerara River, in the Demerara River Judicial District.

The article is lying at Hyde Park Police Station.

Terms of Sale:—Cash, with royalty and auction dues.

O. E. L. SHARPLES,
Stipendiary Magistrate,
Demerara River Judicial District.

Christianburg,
December 14th, 1910.

NOTICE.

SEIZURE.

PURSUANT to the provisions of Ordinance No. 32 of 1903, I, the undersigned, or some person duly authorised in writing by me, will sell publicly to the highest bidder at the hour of 12, noon, on Tuesday, the 7th February, 1911, at the Magistrate's Court Room, Hyde Park, unless claimed in terms of the law, the following articles:—

4 bundles of Shingles.

Seized and the possession thereof taken by Forest Ranger D. Toussaint from D. N. Shipley on the 17th September, 1910, in the Kamuni creek, Demerara river, in the Demerara River Judical District.

The articles are lying at Hyde Park Police Station.

Terms of Sale:—Cash, with royalty and auction dues.

O. E. L. SHARPLES,
Stipendiary Magistrate,
Demerara River Judicial District.

Christianburg,
January 10th, 1911.

NOTICE OF APPLICATION

FOR TRANSFER OF A LICENCE TAKEN OUT IN RESPECT OF ANY BUSINESS OR TRADE.

NOTICE is hereby given that Manoel Jardine, residing at 25, Albert-town, Georgetown, the holder of licences Nos. 3/151, 53/163 and 190/412, for carrying on a provision business and for the sale of Wine and Malt and Tobacco at 25, Albert-town, Georgetown, and John Fernandes Leça, residing at 51, Louisa Row, Georgetown, have given the Commissary of Taxation of the Georgetown Fiscal District, notice of the intention to transfer the said licences to the said John Fernandes Leça. Any person having a claim of over $100 for a liquidated sum against the said Manoel Jardine, and desiring to oppose the said transfer, must give to said Commissary within 14 days of the date of this notice, a written notice objecting to the said transfer.

B. DAY,
District Commissary of Taxation,
Georgetown Fiscal District.

Commissary's Office,
Georgetown,
26th January, 1910.

CHEMISTS AND DRUGGISTS.

THE Board of Examiners appointed by His Excellency the Governor under section 3 of the Pharmacy and Poisons Ordinance, 1899, hereby give notice that in accordance with the Regulations dated 30th March, 1905, an examination for Chemists and Druggists will be held on Tuesday, 7th March, 1911, at 11 a.m.

2. The examination will embrace the subjects mentioned in Rule 9 of the above-mentioned Regulations.

3. Any person desirous of sitting for the examination must give notice to the Registrar, Surgeon General's Office, at least 14 days before the day fixed for the examination.

W. F. LAW, M.D.,
Acting Chairman,
Board of Examiners,
Chemists and Druggists.

Surgeon General's Office,
Georgetown,
10th January, 1911.

N.B.—Forms of application to attend the examination can be obtained from the Registrar, Surgeon General's Office.

NOTICE.

MEDICAL DEPARTMENT.

IN accordance with Ordinance No. 4 of 1893, there will be exposed for sale by auction at the Public Hospital, Georgetown, on Saturday, 11th February, 1911, at 12, noon, the following:—

1 Silver finger-ring.
2 Gold wire ear-rings.

J. E. GODFREY,
Surgeon General.

Surgeon General's Office,
Georgetown, Demerara,
24th January, 1911.

NOTICE.

GEORGETOWN.

IN accordance with section No. 10, Ordinance No. 12 of 1881, I hereby summon a District Meeting of the proprietors in the Annandale District, as described in schedule to the said Ordinance, to be held at the Office of the East Demerara Water Supply Commissioners, lot 2, Croal Street, Stabroek, Georgetown, on Monday, 6th February, 1911, at 3.30 p.m., for the purpose of electing a Commissioner for the said District.

H. Y. DELAFONS.

NOTICE.

ALL creditors of the Estate of Theodosia Wilhelmina Forshaw, deceased, are required to file their claims with the undersigned at the office of G. W. Forshaw, Solicitor, lot 18, High Street, Georgetown, within 3 (three) months from the date of the first publication of this notice and all parties indebted to the said Estate are requested to make immediate payment.

E. RONEY FORSHAW,
G. WHITFIELD FORSHAW,
O. T. HENDERSON.
Joint Executors under the Last Will and Testament of THEODOSIA WILHELMINA FORSHAW, Decd.

Digitized by Google

PUBLIC HOSPITALS.—BRITISH GUIANA.

RETURN FOR THE WEEK ENDING SATURDAY, 5TH NOVEMBER, 1910.

HOSPITAL AT	Remaining from last week.			Admitted.			Discharged recovered.			Discharged for other causes.			Died.			Remaining at the end of the week.			Out-patients.		
	M.	F.	T.	M.	F.	T.	M.	F.	T.	M.	F.	T.	M.	F.	T.	M.	F.	T.	M.	F.	T.
Georgetown ...	255	213	468	169	80	249	50	42	92	71	54	125	21	12	33	282	185	467	366	389	755
New Amsterdam ...	79	51	130	42	22	64	24	19	43	3	2	5	10	2	12	84	50	134	157	245	402
Suddie	48	27	75	10	14	24	11	3	14	6	12	18	1	1	2	40	25	65	23	46	69
Bartica	9	7	16	4	1	5	3	3	6	1	2	3	...	...	...	9	3	12	14	17	31
Morawhanna ...	6	3	9	4	1	5	4	1	5	...	...	...	...	...	...	6	3	9	24	6	30
Potaro	5	...	5	...	...	...	...	...	..	3	...	3	...	...	...	2	...	2	34	12	46
Arakaka	2	...	2	...	...	...	...	...	...	2	...	2	...	...	...	...	...	...	8	4	12
Total ...	404	301	705	229	118	447	92	68	160	86	70	156	32	15	47	423	266	689	626	719	1,345
PUBLIC ASYLUMS.																					
Lunatic Asylum ...	469	285	754	1	5	6	...	...	...	...	...	...	2	...	2	468	290	758	...	...	...
Leper Asylum ...	302	133	435	...	...	...	...	...	...	*1	...	1	...	1	1	301	132	433	...	...	...
Total ...	771	418	1,189	1	5	6	...	...	...	1	...	1	2	1	3	769	422	1,191	...	...	...

PUBLIC DISPENSARIES.

DISPENSARIES AT	OUT-PATIENTS.		
	M.	F.	T.
Georgetown No. 1	18	40	58
Do. No. 2	30	54	84
Do. No. 3	31	53	84
Medical Station, Albouy's Town	32	141	173
Demerara River	2	6	8
Berbice do.	12	6	18
Upper Pomeroon River	9	11	20
Lower Pomeroon River	12	8	20
Moruca	16	21	37
Total	162	340	502

* Absconded

W. F. LAW, M.D., F.R.C.S.I.,
Acting Surgeon General.

Digitized by Google

BRITISH GUIANA.

DEPARTMENT OF LANDS AND MINES,

31st December, 1910.

RETURN of Grants, Licences, etc., issued during the month of November, 1910.

FRANK FOWLER,
Commissioner of Lands and Mines.

No.	NAME.	LOCALITY.	AREA.	TERM.	DATE.
		BALATA LICENCES.			
		DEMERARA.			
1,447	H. L. Rongeiron	Right bank, Demerara river, from 5 miles above Itabura creek to 9 miles above.	...	3 years from 4. 11. 10.	4. 11. 10.
1,448	do.	Left bank, Demerara river, from southern boundary of Licence 1,235 to 4 miles up.	...	,,	4. 11. 10.
1,449	do.	Left bank, Demerara river, from 4 to 8 miles above southern boundary of licence held by the Consolidated Rubber and Balata Estates Ltd.	...	,,	4. 11. 10.
1,450	do.	Left bank, Demerara river, from 8 miles above southern boundary of Licence A 1,235 to opposite Canister Falls.	...	,,	4. 11. 10.
1,451	do.	Left bank, Demerara river, from Great Falls to 4 miles up.	...	,,	4. 11. 10.
1,452	do.	Left bank, Demerara river, from 4 miles above Great Falls to Naparu creek.	...	,,	4. 11. 10.
1,453	do.	Left bank, Demerara river, from Naparu creek to Anamapir creek.	...	,,	4. 11. 10.
1,454	do.	Left bank. Demerara river from. Anamapir creek to northern boundary of balata licence A 1,237.	...	,,	4. 11. 10.
		ESSEQUIBO.			
1,437	Ernest Farnum	Right bank, Barama river, from balata collecting licence A 1,331 to 4 miles down.	...	5 years from 1. 11. 10.	1. 11. 10.
1,438	do.	Left bank. Waini river, from Pelibilimba creek to Two Mouth creek	...	,,	1. 11. 10.
1,439	do.	Right bank, Imotai river, from lower boundary of licence A 1,311 to 4 miles down.	...	,,	1. 11. 10.
1,440	do.	Right bank, Imotai river, from 4 miles below licence A 1,311 to Menabaru creek.	...	,,	1. 11. 10.
1,441	do.	Right bank, Imotai river, from Menebaru to the Waini.	...	,,	1. 11. 10.
1,442	The Consolidated Rubber & Balata Estates Ltd.	Left bank, Akawinni creek, Pomeroon river from Quinaballi creek to Parika creek.	...	15 years from 28.10.10.	1. 11. 10.
1,443	do	Left bank. Akawinni creek, Pomeroon river from Quinaballi creek to Tinapoori creek.	...	,,	1. 11. 10.
1,444	Veerasawmy	Right bank, Essequibo river, from Takwarri rapids to Akaiwanna creek.	..	15 years from 1.11.10.	1. 11. 10.
1,445	do.	Right bank, Essequibo river, from Ortuhar river to Takwarri rapids.	...	,,	1. 11. 10.
1,446	do.	Right bank, Essequibo river, from northern boundary of licence A 886 to Ortuhar river.	...	,,	1. 11. 10.
1,455	Edward Maurer	Right bank. Konawaruk river, from 8 miles above Two Mouth to source of Konawaruk river.	...	15 years from 4.11.10.	4. 11. 10.
1,456	do.	Right bank, Konawaruk river, from 4 to 8 miles above Two Mouth.	...	,,	4. 11. 10.
1,457	do.	Right bank, Konawaruk river, from Two Mouth to 4 miles up.	...	,,	4. 11. 10.
1,458	do.	Left bank, Konawaruk river, from Jordan's landing to Two Mouth.	...	,,	4. 11. 10.
1,459	do.	Left bank, Konawaruk river, from Stout Falls to Jordan's landing.	...	,,	4. 11. 10.
1,460	do.	Left bank, Konawaruk river, from Long Falls to Stout Falls.	...	,,	4. 11. 10.
1,461	do.	Left bank, Konawaruk river, from Tacouba Falls to Long Falls.	...	,,	4. 11. 10.
1,462	do.	Left bank, Konawaruk river, from the southern boundary of Licence A 1239 to Tacouba Falls.	..	,,	4. 11. 10.
		BERBICE.			
1,463	Joshua Ramphul	Right bank, Berbice river, from Aratuma to Ebini creek	...	15 years from 15.10.10.	4. 11. 10.
1,464	do.	Left bank, Canje creek, from Calabash to Potoco creeks.	...	,,	4. 11. 10.
1,465	do.	Left bank, Canje creek, from Potoco to Affoo creeks	...	,,	4. 11. 10.

Digitized by Google

NO.	NAME.	LOCALITY.	AREA.	TERM.	DATE.
		BALATA LICENCES—(Continued.)			
		BERBICE.—(Continued.)			
1,466	Joshua Ramphul	... Left bank, Canje creek, from Affoo to Takuba creek ...	...	15 years from 15.10.10	4. 11. 10.
1,467	do.	... Right bank, Canje creek, from junction with the Ikouwa creek.	...	,,	,,
1,469	do.	... Left bank, Abary creek, from Manjapoo to Weruni creek	...	,,	,,
1,470	do.	... Left bank, Courantyne river, from 4 to 8 miles below King William Frederick Falls.	...	,,	,,
1,471	do.	... Left bank, Courantyne river, from 8 to 12 miles below King William Frederick Falls.	...	,,	,,
1,472	The Consolidated Rubber & Balata Estates Ltd.	Right bank, Canje creek, from Marinero creek to 4 miles up.	...	15 years from 8. 6. 10.	15. 11. 10.
1,473	do.	... Right bank, Canje creek, from 4 miles above Marinero creek to Equaroon creek.	...	,,	,,
1,474	do.	... Left bank, Courantyne river, from Assiparu creek to miles up.	...	,,	,,
1,475	do.	... Right bank, Canje creek, from 3 miles above Equaroon to 7 miles above.	...	,,	,,
1,476	do.	... Right bank, Canje creek, from 7 miles to 11 miles above the Equaroon creek.	...	,,	,,
1,477	do.	... Right bank, Canje creek, from 11 miles above Equaroon creek to source of Canje creek.	...	,,	,,
1,478	do.	.. Left bank, Courantyne river, from 4 miles above Assiparu creek to Waunch creek.	...	,,	,,
1,479	do.	... Left bank, Canje creek, from 3 miles above Kari-kari creek to 7 miles above.	...	15 years from 7.1.04.	,,
1,480	do.	.. Left bank, Canje creek, from 7 to 11 miles above Kari-kari creek.	...	,,	,,
1,481	do.	... Left bank, Canje creek, from 11 miles above Kari-kari creek to source of Canje creek.	...	,,	,,
1,482	do.	... Left bank, Canje breek, from opposite Marinero creek to 4 miles up.	...	15 years from 8. 5. 08.	,,
1,483	do.	... Left bank, Canje creek, from 4 to 8 miles above the Marinero creek.	...	,,	,,
1,484	do.	... Left bank, Canje creek, from 8 miles above Marinero creek to Kari-kari creek.	...	,,	,,
		WOODCUTTING LICENCE.			
		DEMERARA.			
A 274	C. S. Chung & Coy., Ltd.	Right bank, Waratilla creek, right bank Cumuni creek, left bank, Demerara river.	480	1 year from 1. 4.10.	21. 11.10.
A 275	Joseph Samuel Meertens.	Right bank, Madewini and left bank, Maroodie creeks, right bank, Demerara river.	140	,,	,,
A 276	Alfred Feckker ..	Right bank, Bhimiti creek, right bank, Harow creek, right bank, Kamuni creek, left bank, Demerara river	150	,,	,,
A 278	Charles C. Cunha ...	Right bank, White creek, right bank, Kakushikabra. left bank, Demerara river.	160	,,	,,
A 279	Thomas Ng-a-Mann ..	Left bank, Pokerero creek, Kamuni creek, left bank. Demerara river.	46	,,	,,
A 280	Do.	... Right bank, Warakabra creek, left bank, Pokerero creek, Kamuni creek, left bank, Demerara river.	98	,,	,,
A 281	Henry De Clou ..	Right bank, Dacowra creek, left bank, Demerara river	432	,,	
A 282	George Hinds	Right bank, Sawjoe creek, right bank, Demerara river	580	,,	,,
A 284	Marian King ...	Right bank, Hauraruni creek, right bank Demerara river	56	,,	,,
A 285	George Henry Adams.	Left bank, Mabiri creek, left bank. Waratilla creek. right bank, Kamuni creek, left bank, Demerara river.	288	1 year from 4.11.10.	,,
A 286	N. E. Laing ...	Right bank, Pokerero creek, right bank, Kamuni creek, left bank, Demerara river.	258	1 year from 21.11.10.	,,
A 288	Arthur A. Seon ...	Right bank, Kuruwabaru creek, right bank, Demerara river.	250	1 year from 19.10.10.	,,
A 289	John Gonsalves ...	Left bank, Bash creek, left bank, Loo creek, right bank, Demerara river.	227	5 years from 8.8.10.	24. 11. 10.
A 291	Lewis Marshall ...	Left bank, Haimaruni creek, right bank, Demerara river	233	1 year from 1 410	,,
A 292	Wiiliam Pilgrim ...	Left bank, Haima creek, left bank, Demerara river ...	84	1 year from 24.11.10.	,,
A 294	David Hopkinson ...	Both banks Kunamaruparu creek, right bank, Yawa. baru creek, right bank, Demerara river.	107	,,	,,

Digitized by Google

WOOD-CUTTING LICENCES.—(Continued.)

DEMERARA.—(Contd.)

No.	NAME.	LOCALITY.	AREA.	TERM.	DATE.
A 297	Charles Lewis	... Left bank, Pipe creek, right bank, Mibiri creek, Kamuni creek, Demerara river.	163½	1 year from 1.4.10.	24.11.10.
A 298	M. P. Camacho, jnr.	... Right bank, Elizabeth creek, right bank, Demerara river.	765	,,	,,
A 299	H. A. Porter	.. Right bank, Maroodie creek, right bank, Madewinni creek, right bank, Demerara river.	140	,,	,,
A 300	A. Browne	... Right bank, Haurarani creek and Taquyaha creek, right bank, Demerara river.	60	,,	,,
A 301	Marian King	... Right bank, Haurarunicreek, right bank, Demerara river.	22½	,,	,,
A 305	Arthur Nedd	... Right bank, Hymaroonie creek, right bank, Demerara river.	350	,,	,,
A 306	Frank J. Mayers	...Left bank, Pokerero creek, right bank, Kamuni creek, left bank, Demerara river.	330	,,	,,
A 307	J. E. Gonsalves	.. Left bank, Mabiri crerk, left bank, Waratilla creek, right bank, Kamuni creek, left bank, Demerara river.	190	,,	,,
A 308	Matthias Charles	... Right bank, Kurukyku, right bank, Kuruwabaru creek, right bank, Demerara river.	185	,,	,,
A 309	Matthias Charles	... Right bank, Kurukyku creek, right bank, Kuruwabaru creek, right bank, Demerara river.	130	,,	,,
A 310	Amanda Giles	.. Left bank, Quibaru creek, right bank, Demerara river.	50	,,	,,
A 311	Charles Lopes	.. Left bank, Tenabo creek, left bank, Demerara river.	878·66	,,	,,
A 312	F. W. Kersting	.. Left bank, Kamakabra creek, right bank, Demerara river.	46	,,	,,
A 313	W. R. S. Seon	... Left bank, Comacabra creek, right bank, Demerara river.	91	,,	,,
A 314	C. A. de Nieuwerkerk	Right bank, Kuruwabaru creek, right bank, Demerara river.	90	,,	,,
A 315	Do.	.. Right bank, Kuruwabaru creek, right bank, Demerara river.	90	,,	,,
A 316	Thomas J. Van Gronigen.	Right bank, Yukakabra creek, a tributary of the the Kuruwabaru creek, right bank, Demerara river.	268	,,	,,
A 317	Do.	...Right bank, Kuruwabaru creek, right bank, Demerara river.	500	,,	,,
A 318	Do.	...Left bank, Kuruwabaru creek, right bank, Demerara river.	400	,,	,,
A 319	Augustus John	...Right bank, Koeliserabo creek, left bank, Demerara river.	499	,,	26. 11. 10.
A 326	Gustavus A. de Nieuwerkerk.	Right bank, Ite creek, right bank, Kuruwabaru creek, right bank, Demerara river.	380	,,	,,
A 327	William Reece	...Left bank, Ite creek, right bank, Kuruwabaru creek, right bank, Demerara river.	75	,,	,,
A 328	Lawrence Victor Leal...	Left bank, Sawjoe creek, right bank, Demerara river.	228	1 year from 26.11.10.	,,
A 331	Samuel Barnes	...Left bank, Warabaru creek, left bank, Demerara river.	98	1 year from 26.11.10.	,,
A 332	Eward Green	.. Left bank, Waratilla creek, right bank, Kamuni creek, left bank, Demerara river	108	1 year from 30. 8.10.	,,

ESSEQUEBO.

A 285	Booker Bros., McConnell & Co., Ltd.	Right bank, Kuruduni creek, left bank, Weriwerai-Kuru creek, left bank, Essequibo river.	553	1 year from 2. .10.	21. 11. 10.
A 287	Sprostons, Limited	...Left bank, Essequibo river, opposite the southernmost point of Gluck Island.	2,000	1 year from 22.11.10.	22. 11. 10.
A 293	Manoel Joaquim da Silva.	Right bank, Ituribisci creek, left bank, Essequibo river.	100	1 year from 13. 9.10.	24. 11. 10.
A 295	James Daniel	Left bank, Little White creek, left bank, Black creek, right bank, Groete creek, left bank, Essequibo river.	180·3	1 year from 12.11.10.	,,
A 296	G. N. Levy	...Right bank, Bonasika creek, right bank, Essequibo river.	429	1 year from 1. 4.10.	,,
A 304	E. H. Cornelius	.. Left bank, Weriwerai-Kuru creek, left bank, Essequibo river.	265	,,	,,
A 320	Sprostons, Limited	...Left bank, Essequibo river, opposite the southernmost point of Gluck Island.	2,000	1 year from 11.10.10.	26. 11. 10.
A 321	Caroline Vieira	.. Right bank, Potaro river, commencing at a paal 15 roods from the 3½ mile paal.	97	1 year from 26.11.10.	,,
A 322	Timothy Jacobs	...Left bank, Black creek, right bank, Groete creek, left left bank, Essequibo river.	320	1 year from 1. 4.10.	,,

Digitized by Google

No.	NAME.	LOCALITY.	AREA.	TERM.	DATE.

WOOD-CUTTING LICENCES.—(Continued.)

ESSEQUIBO.—(Continued.)

A 323	M. Bugle & Co.	Right bank, Unabaruka, right bank, Supenaam creek, left bank, Essequibo river.	2,000	1 year from 24. 4.09.	26. 11. 10.
A 324	Do.	Right bank, Unabaruka creek, right bank, Supenaam creek, left bank, Essequibo river.	2,000	2 years from 24. 4.09.	,,
A 325	Sprostons, Limited	Left bank, Tipuru Inlet, Essequibo river, commencing about ¾ of a mile up the little Tipuru creek.	2,000	1 year from 1. 4.10.	,,
A 329	George Cornelius	Left bank, Koriai creek, left bank, Essequibo river	462	1 year from 27. 5.10.	,,
A 333	Mary E. van Lange	Right bank, Supenaam creek, left bank, Essequibo river	855	1 year from 22.11.09.	,,

BERBICE.

A 290	Anna R. La Fleur	Left bank, Canje creek, commencing at a blazed tree about 30 roods above Labba Gutter.	127	1 year from 24.11.10.	24. 11. 10.
A 302	James E. Perot & Co., Ltd.	Right bank, Ituni creek, left bank, Berbice river, commencing at a paal about ½ mile above Yarowbia creek.	106	1 year from 6.8.10.	24. 11. 10.
A 303	Do.	Left bank, Ituni creek, left bank, Berbice river, commencing at a paal ½ mile about Yarowbia creek.	283	1 year from 6.8.10.	24. 11. 10.
A 330	Domingo Gonsalves	Right bank, Vironje creek, Berbice river, commencing at a paal 30 roods below Waikureba creek.	72	2 years from 26.11.10.	26. 11. 10.

PERMISSIONS UNDER CLAUSE 65.—(1.)

ESSEQUIBO.

981	M. A. French	To cut about 800 cubic feet of Timber on the bank of the Barama river.	...	...	28.11.10.

BERBICE.

982	R. Johashen	To remove 107 logs Crabwood Timber on right bank, Berbice river.	...	...	28. 11. 10.

TRANSFERS.

LICENCES OF OCCUPANCY.

ESSEQUIBO.

1,496	Paul Keller and William Henry Parker, to and in favour of The British Guiana Gold Mines, Limited.	On the right bank of the Barima river, at a point known as Farraher's Landing.	2	21 years	26. 11. 10.

LIST OF CANCELLATIONS OF GRANTS AND LICENCES.

Grants 4,778	The Roman Catholic Bishop of Guiana.	On the right bank of the Waini river	25	..	17. 11. 10.
Homestead 3,315	Chinna Sami, M., 25,717, ex "The Bruce," 1885.	On the left bank of the Barima river	5	..	4. 11. 10.
4,855	Antoinetta Mary Rodrigues.	On the left bank of the Pomeroon river	5	...	17. 11. 10.
4,298	Henry France ..	On the right bank of the Potaro river being lot No. 2...	5	...	22. 11. 10.
2,143	William Augustus Theophilus Forsyth.	At Malali on the right bank of the Demerara river ...	5	...	15. 11. 10.
4,570	Henrietta Charles ...	On the right bank of the Demerara river	5	...	,,
Lic. of Occupancy. 2,757	Proprietors of Plantation Windsor Forest, (*cum annexis.*)	Situate on the West Coast being second and extra depths.	1747·86 253·39	...	9. 11. 10.

Digitized by Google

LIST showing the number and description of all Strays impounded at the following Pounds in the Colony for the week ending Saturday, January 21, 1911, in accordance with section 14, Ordinance 1 of 1866.

Name of Pound.	When brought to the Pound.		Name of Party Bringing.	Name of Party Sending.	Place from whence Stray was sent.	Description of Animal.	Brand, Marks, Colour, &c., &c.	Remarks.
	Date.	Hour.						
DEMERARA—								
Sparendaam ...	11.1.1911	8.30 a.m.	O. October	H. C. Campbell	Sophia sea defence	Donkey Mare	Brand right hip and neck, not legible.	
Beterverwagting ...	Nil	Nil	Nil	Nil	Nil	Nil	Nil	
Vigilance ...	Nil	Nil	Nil	Nil	Nil	Nil	Nil	
Belfield ...	16.1.1911	4.30 p.m.	James Ogle	Rev. H. Gainer	Enmore Front	Ewe Goat	No brand, no mark Black.	
Mahaica ...	Nil	Nil	Nil	Nil	Nil	Nil	Nil	
Cane Grove ...	Nil	Nil	Nil	Nil	Nil	Nil	Nil	
Mahaicony ...	Nil	Nil	Nil	Nil	Nil	Nil	Nil	
Vreed-en-Hoop ...	21.1.1911	12.25 p.m.	E. A. Billy	E. A. Billy	Vreed-en-Hoop Post	Cow	Not legible.	
La Grange ...	Nil	Nil	Nil	Nil	Nil	Nil	Nil	
Stewartville ...	16.1.1911	5.20 p.m.	Madho	Nil	Nil [Office	Nil	Nil	
Do. ...	16.1.1911	5.20 p.m.	Madho	J. Wilson	Plu. Uitvlugt	She Ass	Not legible, right hip. Brown.	
Do. ...	17.1.1911	7.15 a.m.	Dugdeo	J. Wilson	Plu. Uitvlugt	She Ass	No brand. Brown.	
Do. ...	17.1.1911	7.15 a.m.	Dugdeo	G. E. Anderson	Plu. Leonora	Cow	BA right hip. Dark brown.	
Do. ...	17.1.1911	1.15 p.m.	Wm. Rodney	G. E. Anderson	Plu. Leonora	Cow	$\frac{BA}{2}$ right hip. Brown.	
Do. ...	18.1.1911	10.20 a.m.	J. Downer	S. A. Williams	Stewartville Village	Cow	Not legible, right hip. Black.	
Vergenoegen ...	19.1.1911	2.25 p.m.	P. Hodge	A. E. Hendricks	Demerara Railway Co.	Cow	Not legible, right hip. Brown.	
	21.1.1911	5.40 p.m.	John Sook	F. McFarrell	Stewartville	Ewe Goat	No brand. Brown.	
				John Sook	Vergenoegen	Heifer	Brand not legible, round head. Crm.	
ESSEQUEBO—								
Aurora ...	Nil	Nil	Nil	Nil	Nil	Nil	Nil	
Capoey ...	19.1.1911	1.00 p.m.	S. Abrams	S. Abrams	Queenstown Village	Ewe Goat	Nil Brown. Nil	
Suddie ...	21.1.1911	4.00 p.m.	Raghuband	Raghuband	Maria's Lodge Village	Cow	Right hip, not legible. Dark brown.	
Anna Regina ...	Nil	Nil	Nil	Nil	Nil	Nil	Nil	
Sans Souci ...	Nil	Nil	Nil	Nil	Nil	Nil	Nil	
Leguan ...	Nil	Nil	Nil	Nil	Nil	Nil	Nil	
Bartica ...	Nil	Nil	Nil	Nil	Nil	Nil	Nil	
BERBICE—								
Weldaad ...	18.1.1911	3.30 p.m.	Secharran	Wm. D. White	Plu. Moore Park	Ewe Goat	Right ear cut, left split. Brown.	
Do. ...	18.1.1911	3.30 p.m.	Secharran	Wm. D. White	Plu. Moore Park	Ewe Goat	No mark. Black.	
Fort Wellington ...	Nil	Nil	Nil	Nil	Nil	Nil	Nil	
Blairmont ...	Nil	Nil	Nil	Nil	Nil	Nil	Nil	
Stanleytown ...	Nil	Nil	Nil	Nil	Nil	Nil	Nil	
Reliance ...	Nil	Nil	Nil	Nil	Nil	Nil	Nil	
Sisters ...	21.1.1911	7.00 a.m.	Ruphan	Ruphan	Sisters Village	Nil	Nil	
Schepmoed ...	Nil	Nil	Nil	Nil	Nil	Nil	Nil	
Albion ...	16.1.1911	1.00 p.m.	John Spence	Nil	Rose Hall	Nil	Brand illegible. Brindle.	
Do. ...	21.1.1911	5.30 p.m.	Jas. Ben	John Spence	Fyrish	He Ass	Nil	
Whim ...	11.1.1911	9.10 a.m.	Bessessur	P. Saunders	Friendship	He Ass	Brand not legible. Grey.	
				Bessessur		Stallion Donkey	Brand not legible. Dark brown.	
Tarlogie ...	Nil	Nil	Nil	Nil	Nil	Nil	Brand not legible. Brown. Right ear cut off, left ear split and A.	
No. 51 ...	Nil	Nil	Nil	Nil	Nil	Nil	Nil	
No. 63 ...	Nil	Nil	Nil	Nil	Nil	Nil	Nil	
Eliza & Mary ...	Nil	Nil	Nil	Nil	Nil	Nil	Nil	

Digitized by Google

Registrar's Notice.

BRITISH GUIANA.

STATEMENT shewing the names of persons convicted at the Session of the Supreme Court of British Guiana sitting in the exercise in its Criminal Jurisdiction in and for the County of Demerary, held on the Tenth day of January, Nineteen Hundred and Eleven, and following days, and the Offence, Date of Sentence, and Sentence passed on each of said persons respectively:—

Indictment No.	Name.	Offence for which Indicted.	Offence of which Convicted.	Date of Sentence.	Sentence.
10400	Theophilus Skeete...	Murder	Murder	18 Jan. 1911	Death: To be executed on Saturday, the 4th day of February, 1911.
10423	Robert Kline ...	Forgery ...	Forgery	10 ,, ...	Nine (9) months' imprisonment with hard labour.
10424	Joseph Hooper ...	Counterfeiting King's silver coin	Counterfeiting King's silver coin	10 ,, ...	Eighteen (18) months' imprisonment with hard labour.
10427	James Williams and	Larceny... ...	Larceny... ...	10 ,, ...	Twelve (12) months' imprisonment with hard labour.
	Isaac Hamilton	Do.	Receiving stolen property		Four (4) months' imprisonment with hard labour.
10429	Augustino de Freitas	Burglary ...	Burglary ...	11 ,, ...	Eighteen (18) months' imprisonment with hard labour.
10430	Abdool and	Do. ...	Do. ...	11 ,, ...	Nine (9) months' imprisonment with hard labour.
	Nowalsing				Two (2) years' imprisonment with hard labour.
10432	Charles Bailey ...	Unlawful possession of counterfeit coin	Unlawful possession of counterfeit coin	11 ,, ...	Nine (9) months' imprisonment with hard labour.
10433	James Williams ...	Unlawfully having distillery apparatus	Unlawfully having distillery apparatus	12 ,, ...	Eight (8) months' imprisonment with hard labour.
10434	Bhikkasingh *alias* Burbindin	Felonious Wounding	Felonious Wounding	10 ,, ...	Eighteen (18) months' imprisonment with hard labour.
10437	Ezekiel Brummell...	Do. ...	Unlawful wounding	13 ,, ...	Six (6) months' imprisonment with hard labour.
10439	George Revoir and Charles Warner	Breaking and entering a shop and Larceny	Breaking and entering a shop and Larceny	16 ,, ...	Eighteen (18) months' imprisonment with hard labour. Twelve (12) months' imprisonment with hard labour.

Registrar's Office of British Guiana, Victoria Courts, Georgetown, Demerary, this 20th day of Janaury, 1911.

L. C. DALTON,
Registrar.

Digitized by Google

CAUSES OF DEATH IN THE CITY OF GEORGETOWN AND ENVIRONS REGISTERED DURING THE MONTH OF SEPTEMBER, 1910.

CLASS. CAUSES OF DEATH.	No. of Ward. 1	2	3	4	5	6	7	8	9	10	11	12	13	14	Environs.	Hospital.	Totals. Males.	Females.	Persons.	No. of Cases certified by Medical Man.	No. of Cases same cause last month.
	Kingston.	N. Cummingsburg, West ½.	N. Cummingsburg, East ½.	S. Cummingsburg, West ½.	S. Cummingsburg, East ½.	Robb's Town.	Lacytown.	New Town.	Stabroek.	Werk-en-Rust.	Charlestown.	Bourda.	Albert Town.	Queenstown.	The Lodge.	Albouy's Town.	Shipping, &c.	Patients from Town.	Patients from Country.	Orphan Asylum.	Alms House.	Jail.					
I. GENERAL DISEASES.																											
Anasarca, Dropsy									1																		
Anchylostomiasis																											
Anæmia																	2	3					1		1	1	
Cancer		1																			1		1	4	5	5	6
Debility																							1	1	2	2	
Diptheria								1		1							1						1		1	1	1
Dysentery																	1	1					2	2	4	4	9
Fever, Typhoid or Enteric																	2							2	2	2	
,, Malarial			1															4		2			4	2	6	6	2
Influenza				1		3		4	1	2	2		1				1							2	2	2	5
Marasmus																	3	1		2			11	10	21	17	16
Old Age					1			1								1								1	1	1	
Premature Birth							1				1						2			1			3	2	5	4	9
Præmia		2						2												2			5	2	5	4	15
Rheumatism				1													2						2	4	6	6	4
Septicaemia																	2	1					3	1	4	4	2
Syphilis		1			1			1												1			1		1	1	2
Tumour																				1			3	1	4	4	
Tetanus																				1			1		1	1	1
Sapraemia																	2	1					1		1	1	2
II. LOCAL DISEASES.																	1						1	3	3		
1. DIS. NERVOUS SYSTEM.																									1	1	1
Apoplexy																											
Convulsions								2	2																		
Epilepsy		1																									
Hemiplegia		1															1						4	4	4	1	
Meningitis																				1			1	1	2	1	5
Paralysis					1																1		1	1	2	2	1
Dementia								1									1							1	1	1	
																		1		1		1	1	2	2	2	1
3. DIS. CIRCULATORY SYSTEM.																				1			1	2	2	2	3
Aneurysm																											
Endocarditis																	1	2				3		3	3	2	
Heart Disease, other																		1				1		1	1		
Pericarditis															1		4	1		2		4	4	8	7	12	
Hæmorrhage																	1					1		1	1		
					1												1	1				1	2	3	3	6	
4. DIS. RESPIRATORY SYSTEM.																											
Asthma																											
Atelectasis																			2			2		2	2	2	
Bronchitis																	1					1		1	1	2	
Haemoptysis								1										1	2			2	2	4	4	13	
Phthisis																	1					1		1	1		
Pneumonia		1					2			1							7	3				4	10	14	14	27	
								1						1			9	17		1		24	5	29	29	32	
5. DIS. OF DIGESTIVE SYSTEM.																											
Cirrhosis of Liver																											
Colic	1																										
Diarrhœa																											
Enteritis																	2	3					1	1	1	2	
Haematemesis		1					1												16			5		5	5	3	
Liver, Other Diseases of									1													7	10	17	17	9	
Other Diseases, Digestive System.																			1			1	1	2	2	2	
				1				1									1	1				1		1	1		
6. DIS OF LYMPHATIC GLANDS.																						2	1	3	3	1	
Elephantiasis																							1	1	1		
Goitre																											
7. DIS. OF URINARY SYSTEM.																											
Bright's Disease							1										1					1	1	1	1		
Cystitis																							1	1	1		
Nephritis		1		1																							
Kidney Disease							1	1									1	2		8		10	3	13	13	14	
Uræmia																		1				3		3	3		
																	2	3				2	4	6	6	7	
																		1					1	1	1	1	
																	1					1		1	1		

Digitized by Google

CAUSES OF DEATH IN THE CITY OF GEORGETOWN AND ENVIRONS REGISTERED.—(CONTINUED.)—DURING THE MONTH OF SEPTEMBER, 1910.

CLASS.	CAUSES OF DEATH.	No. of Ward. 1	2	3	4	5	6	7	8	9	10	11	12	13	14	Environs.	Hospital.	Totals. Males.	Females.	Persons.	No. of Cases certified by Medical Man.	No. of Cases same cause last month.
		Kingston.	N. Cummingsburg, West 4.	N. Cummingsburg, East 5.	S. Cummingsburg, West 4.	S. Cummingsburg, East 5.	Robb's Town.	Lacytown.	Newtown.	Stabroek.	Werk-en-Rust.	Charlestown.	Bourda.	Albert Town.	Queenstown.	The Lodge.	Albouy's Town.	Shipping, &c.	Patients from Town.	Patients from Country.	Orphan Asylum.	Alms House.	Jail.					
II.	DISEASES, INTEGUMENTARY SYSTEM.																										
	Ulcers																					3		2	1	3	3	
	Granuloma																					1			1	1	1	
III.	VIOLENCE.																											
	1. ACCIDENT OR NEGLECT.																											
	Exhaustion																		1					1		1	1	
	Shock												1											1		1	1	
IV.	CAUSES ILL-DEFINED OR NOT SPECIFIED.																											
	Cause not stated							1				4												1	4	5		
	Otherwise ill defined										1													1		1		
	Totals All Causes. Males			2	2	2	1	2		2	8	4	4	1		1	1		25	37		33		125				
	Females	1		5	1	1		7		10		7	1	3			4		28	14		18			100			
	Persons	1		7	3	3	1	9		2	18	11	5	4		1	5		53	51		51				225	211	
	Do. Do. last month	3	1	4	3	2		10		4	18	11	7	6	3	2	7		49	78		45		150	103	253	236	

BIRTHS.

		Boys.	Girls.	Totals.	No. Legitimate.
Totals Births.	Boys	84			34
	Girls		79		29
	Totals			163	63
Do. last month		48	47	95	29

W. F. LAW, M.D., F.R.C.S.I.,
Acting Registrar General.

General Register Office,
Victoria Law Courts,
Georgetown, Demerara,
19th December, 1910.

GEORGETOWN, DEMERARA.—Printed and Published every *Wednesday and Saturday*, and on such Extraordinary Days as may be directed by His Excellency the Governor, by "The Argosy" Company, Limited, at their Office, Lot 35, Water Street, Robb's Town. Subscription—Four Dollars per annum; Single Copies, 4 Cents each.—Saturday, 28th January, 1911.

Digitized by Google

VOL. XXXIII. No. 9.

239

The Official Gazette
(EXTRAORDINARY)
OF BRITISH GUIANA.

Published by Authority of His Excellency the Governor.

GEORGETOWN, MONDAY, JANUARY 30TH, 1911.

Government Notice.

GOVERNMENT SECRETARY'S OFFICE,
Georgetown, Demerara,
49. 30th January, 1911.

HIS Excellency the Governor directs the publication, for general information, of Section 16 of the Magistrates' Courts Ordinance, 1893, together with the following List of Justices of the Peace for the Colony of British Guiana :—

"16.—(1.) In the month of January in every year there shall be published in the "Gazette a list of all Justices of the Peace for the time being holding office, and in such "list there shall be stated the profession, occupation, or calling, and the place of residence "of every such Justice."

"(2.) Subject to the provisions of section 11* no person whose name does not appear "in such list for the time being in force, or in some additional list published in like "manner shall be qualified to act as a Justice of the Peace."

NAME.	QUALITY OR CALLING.	PLACE OF ABODE.
Abbensetts, John Augustus	Barrister-at-Law	New Amsterdam.
Anderson, Charles Wilgress	Forestry Officer	Georgetown.
Anson, Edward Rosebery	Stipendiary Magistrate	New Amsterdam.
Anderson, George Ernest	Planter	Pln. Leonora, West Coast.
Allicock, E. A.	Clerk	Arakaka.
Baker, Arthur H.	County Inspector of Police.	Berbice.
Bascom, F. C. S.	Planter	Pln. Cove and John, East Coast.
Bayley, George Drysdale	Principal Clerk, Govt. Secretariat	Georgetown.
Bayley, Sydney Howard	Superintendent, Industrial School	Onderneeming.
Bellamy, William Edward	Assistant Secretary and Inspector of Districts, Local Government Board.	Georgetown.
Brebner, J.	Planter	Pln. Blairmont, Berbice.
Bethune, C. F.	Planter	Pln. Rose Hall, Berbice.
Bourke, S. G. T.	Stipendiary Magistrate	Suddie.
Booth, J. R.	Inspector of Police	Georgetown.
Brassington, R. G.	Retired Planter	Georgetown.
Brassington, R. E.	Planter	Pln. Anna Regina, Essequebo.
Bratt, A. E.	Planter	Pln. Providence, East Bank.
Brice, J.	Planter	Pln. La Bonne Intention, East [Coast.
Bridges, W.	Government Officer, Lands and Mines Department	Tumatumari, Potaro River.

*Section 11.—Every Magistrate shall, *ex officio*, be a Justice of the Peace for the Colony.

Digitized by Google

NAME.	QUALITY OR CALLING.	PLACE OF ABODE.
Brunker, Captain H. M.	Inspector of Police	Fellowship, West Coast.
Brumell, John	Stipendiary Magistrate	Leonora, West Coast.
Brumell, J., jnr.	Clerk of Court	Bartica.
Bugle, E. A.	Stipendiary Magistrate	Friendship, East Coast.
Calder, Capt. W. J.	Inspector of Police	Friendship, East Coast.
Carter, Dr. R. A.	Government Medical Officer	Plaisance, East Coast.
Castor, Dr. C. F.	Government Medical Officer	Belfield, East Coast.
Christiani, H. P.	Lands Officer	Georgetown.
Choppin, J. F. M.	Clerk, Audit Office	Georgetown.
Craig, Allan E.	Planter	Pln. Farm, East Bank, Demerara
Cole, S. W.	Sub-Warden	Cuyuni. [River.
Cook, J.	Planter	Barima.
Cook, W. H.	Secty., Poor Law Commissioners	Georgetown.
Corry, J. McF.	Clerk of Court	Den Amstel, West Coast.
Cox, N.	Commissary of Taxation	Bushy Park, E. C.
Craigen, William	Retired Planter	Georgetown.
Curtis, R. C.	Planter	Vreed-en-Hoop, West Coast.
Carto, Dr. G. E.	Government Medical Officer	Morawhanna.
De Rinzy, Colonel G. C.	Inspector General of Police	Georgetown.
Deverill, H.	Planter	Pln. Wales, West Bank.
Day, B. A.	Commissary	Georgetown.
Douglas, W. A.	Merchant	New Amsterdam.
Douglas, W.	Chemist	Pln. Diamond, East Bank.
Duncan, R. G.	Planter	Georgetown.
Duncan, C. W.	Inspector of Police	Georgetown.
Dougall, D. S.	Planter	Pln. Schoon Ord, West Bank.
Davis, J. Wood	Commission Merchant	Georgetown.
Essex, Edward	Commissary	Corentyne Coast.
Egan, Dr. J. O'D.	Government Medical Officer	Friendship, East Coast.
Fleming, J. M.	Planter	Diamond, East Bank.
Farnum, Ernest	Merchant	Baramanni.
Fernandes, Dr. F.	Government Medical Officer	Mahaica.
Fowler, Frank	Commissioner of Lands and Mines	Georgetown.
French, M. A.	Manager, Sprostons, Limited	Arakaka.
Francis, Colonel C. A.	Stipendiary Magistrate	Leguan.
Farrer-Manby, P. A.	Stipendiary Magistrate	Georgetown.
Gordon, J. R. C.	Planter	Pln. Bath, Berbice.
Gall, G. L. B.	Commissary	Maria's Lodge, Essequebo.
Gill, W. J.	Planter	Pln. Canefield, Berbice.
Gillespie, J.	Planter	Pln. Houston, East Bank.
Godrich, H.	Planter	Pln. Marionville, Wakenaam.
Gibson, J. C.	Planter	Pln. Port Mourant, Berbice.
Gilchrist, W. J.	Clerk to Attorney General	Georgetown.
Hawtayne, L. E.	Stipendiary Magistrate	Georgetown.
Herbert, R.	Planter	Pln. Rose Hall.
Hill, J. K. D.	Stipendiary Magistrate	Georgetown.
Hill, J. R.	Inspector of Police	New Amsterdam.
Hill, A. H.	Immigration Department	Georgetown.
Hohenkerk, L. S.	First Class Officer, Lands and Mines Department	Georgetown.
Humphrys, H. L.	Planter	Pln. Nonpareil, East Coast.
Humphrys, J. H.	Gentleman	Henrietta, Essequebo.
Hutson, F. W.	Gold Miner	Inflexible Syndicate, Potaro.
Hastings, M. P.	Government Surveyor	Georgetown.
Irving, Dr. M. H. C.	Government Medical Officer	Leper Asylum, Mahaica.
Jackman, H. E. M.	Planter	Pln. Mara, Berbice.
Jones, B. Howell	Landed Proprietor	Georgetown.
Kerr, R. H. L.	Attorney, Demerara Development Company, Limited	Georgetown.
Kerr, L. L.	Deputy Inspector General of Police	Georgetown.
King, H. T.	Commissioner and Stipendiary Magistrate	Morawhanna.
King, J. Hampden	Assistant Government Secretary	Georgetown.
King, I. F.	Commissary	Hopetown, West Coast, Berbice.
King, J. A.	Crown Solicitor	Georgetown.
King, C. H.	Inspector of Police	Suddie.
King, L.	Planter	Pln. Albion, Berbice.
King, E. H.	Warden	Arakaka.
King, N. W.	Planter	Liberty Island, Essequebo.
King, E. E.	Commissary	Wakenaam.
Laing, James A.	Planter	Pln. Peter's Hall.
La Frenais, Dr. A. C. L.	Government Medical Officer	Lunatic Asylum.
Lorimer, R. S.	Planter	Loo Lands, Demerara River.
Long, F. A.	District Engineer, Public Works Department	Maria's Lodge, Essequebo.
Macquarrie, E. J.	Clerk of Court	Berbice.
Marshall, T. M.	Planter	Pln. Golden Fleece.
May, Major Cecil	Paymaster of Police	Georgetown.
MacAdam, Dr. P. E. W.	Government Medical Officer	Mahaicony.
Melville, H. P. C.	Government Officer	Dadanawa, Rupununi.
Mearns, W.	Planter	Pln. Hope, East Coast.
McTurk, M., C.M.G.	Gentleman	Georgetown.
McTurk W. H.	Government Surveyor	Marlborough, Pomeroon.
Mitford, Percy	Planter	Pln. Albion, Berbice.
Morris, C.	Planter	Pln. Albion, Berbice.
Mullin, J.	Lands Officer	Matope, Cuyuni.
Minors, F. J.	Planter	Pln. Success, East Coast.

Digitized by Google

NAME.	QUALITY OR CALLING.	PLACE OF ABODE.
Neal, Dr. F A.	Government Medical Officer	Leonora, West Coast.
Newsum, W. R,	Farmer	Land of Promise, Pomeroon.
Parker, W. A.	Official Receiver	Georgetown.
Parker, E. S. E.	Sub-Warden	Arakaka, N. W. District.
Parnell, J. R.	Planter	Skeldon, Berbice.
Parrett, C. A.	Planter	Mahaicony.
Parratt, W. H.	Engineer	Pln. Rose Hall, Berbice.
Pasea, R. R.	Planter	Aurora, Essequebo.
Pierre, F. F.	Farmer	Akawinnie, Pomeroon.
Rickford, Howell	Planter	Pln. Taymouth Manor.
Reid, Dr. I. K.	Government Medical Officer	Fort Wellington.
Roberts, C. B.	Supt. Potaro-Conawarook Road	8 Miles, Potaro.
Rolleston, H. L.	Demerara Railway Company	Georgetown.
Roth, Dr. W. E.	Stipendiary Magistrate	Marlborough, Pomeroon.
Ross, A.	Planter	West Coast, Berbice.
Rowland, Dr. E. D.	Resident Surgeon, Public Hospital, Georgetown	Georgetown.
Robertson, G. M.	Planter	Pln. Tuschen, West Coast.
Russell, J.	Planter	Bushy Park, West Coast.
Sharples, O. E. L.	Stipendiary Magistrate	Christianburg, Demerara River.
Shaw, Capt. B. V.	Superintendent, Penal Settlement	Massaruni.
Spence, R. O. H.	Chief Clerk, Department, Lands and Mines	Georgetown.
Stoute, J. L.	Planter	Pln. Ogle, East Coast.
Spence, D. J. A.	Government Officer	Christianburg.
Shields, W. M. B.	Planter	New Amsterdam,
Strang, R.	Planter	Pln. Mon Repos, E.C.
Thompson, R. A. C.	Planter	Adventure, Essequebo.
Teixeira, Dr. J.	Government Medical Officer	H. M. Penal Settlement.
Taylor, H. J.	Engineer	Perseverance, Essequebo.
Von Winckler, Dr. W. J.	Government Medical Officer	Pln. Nismes, West Bank.
Wallbridge, J.	Commissary	New Amsterdam.
Walker, S.	Commissary	Triumph, E.C., Demerara.
Watson, W. C.	Planter	East Coast.
Watson, J. H.	Planter	Pln. Cane Grove.
Wardle, Thomas	Farmer	Washington.
White, Frederick	Auctioneer	Georgetown.
Williams, H. S.	Planter	Pln. Springlands.
Wilson, J.	Planter	Pln. Uitvlugt, West Coast.
Wickham, E. L.	Government Officer	Tumatumari, Potaro.
Wills, Dr. F. T.	Government Medical Officer	North Western District.
Whyte, W.	Planter	Leguan.
Woolford, J. B.	Town Clerk	Georgetown.
Warn, W. E.	Planter	Pln. Providence, Berbice.
Widdup, C. P.	Inspector of Police	Georgetown.
Withers, G. B.	Planter	Bartica.

By Command,

CHARLES T. COX,
Government Secretary.

GEORGETOWN, DEMERARA.—Printed and Published every *Wednesday and Saturday*, and on such Extraordinary Days as may be directed by His Excellency the Governor, by "The Argosy" Company, Limited, at their Office, Lot 35, Water Street, Robb's Town. Subscription—Four Dollars per annum; Single Copies, 4 Cents each.—Monday, 30th January, 1911.

Digitized by Google

Digitized by Google

VOL. XXXIII. No. 10.

243

The Official Gazette

OF BRITISH GUIANA.

Published by Authority of His Excellency the Governor.

GEORGETOWN, WEDNESDAY, FEBRUARY 1ST, 1911.

Government Notices.

GOVERNMENT SECRETARY'S OFFICE,
Georgetown, Demerara,
50. 31st January, 1911.

HIS Excellency the Governor has been pleased in terms of section 26 of the Polder Ordinance, 1910, to appoint the Colonial Civil Engineer to be Chairman of the Polder Authority to be elected under the said section for Canals No. 1 and No. 2 Polder, West Bank, Demerara River.

---

51. 31st January, 1911.

HIS Excellency the Governor has been pleased to appoint W. C. H. Tripp, Esquire, to be Chief Clerk in the Treasury Department.

Mr. Tripp arrived in the Colony and assumed the duties of his office on the 26th instant.

---

52. 31st January, 1911.

REFERRING to Government Notice No. 243 of the 15th November last, the Honourable Robert Duff, Immigration Agent General, has returned to the Colony from leave of absence and resumed the duties of his office on the 27th instant.

---

53. 31st January, 1911.

HIS Excellency the Governor has been pleased to grant to F. C. L. Glasgow, Esquire, First Class Dispenser, Public Hospital, Bartica, vacation leave of absence on full salary from the 1st February to the 14th March next.

By Command,

CHARLES T. COX,
Government Secretary.

Registrar's Notices.

REGISTRAR'S OFFICE,
British Guiana,
21st December, 1910.

In the matter of the application by Harold Theodore Granville van der Linde of No. 111, Broadway, in the city of New York (Borough of Manhattan County and State of New York, United States of America, Industrial Chemist, for a patent for his invention for "Method of abstracting Particles of Rubber from substances in which it is associated."

I DO hereby intimate to all to whom it may concern that on the 16th day of December, 1910, I accepted a complete specification of the said invention by the said applicant, the said Harold Theodore Granville van der Linde, and that any person may, within two months from the date of this advertisement of my acceptance of the said complete specification, give notice in writing at the Registrar's Office aforesaid of opposition to the grant of the said patent in terms of section 10 (1) of the Patents Ordinance, 1902.

L. C. DALTON,
Registrar.

BRITISH GUIANA.—REGISTRAR'S OFFICE.

WHEREAS the following Accounts of Insolvent Estates have been rendered to this Office, viz., the Accounts and Vouchers of William Alstein Parker, Official Receiver of British Guiana, as assignee of the following Insolvent estates:—

J. L. Valladares from 15th April, 1907, to 28th December, 1910.
G. T. Browne from 24th April, 1907, to 28th December, 1910.

NOTICE is hereby given to all parties interested that the said Accounts and Vouchers will remain in this office for the space of One Calendar Month from the 18th day of January, 1911, and all parties interested having objections to the said Accounts and Vouchers must state the same in writing during office hours within the said period of one month, after the expiration of which the said Accounts and Vouchers will be submitted to the Accountant of Court for examination and report.

Georgetown, Demerary, this 17th day of January, 1911.

L. C. DALTON,
Registrar.

Digitized by Google

Official Receiver's Notices.

BRITISH GUIANA—IN THE SUPREME COURT.

In Insolvency No. 16 of 1910.

Re JAMES FREDERICK WEBBER.

NOTICE is hereby given that on a petition of Joseph Arthur King, of 237, Camp Street, Georgetown, a Receiving Order against James Frederick Webber, was made by the Supreme Court on the 21st day of January, 1911.

Note.—All debts due to the Estate must be paid to me.

W. A. PARKER,
Official Receiver.

Dated 24th January, 1911.

BRITISH GUIANA.—IN THE SUPREME COURT.

In Insolvency No. 16 of 1910.

Re JAMES FREDERICK WEBBER, Debtor.

NOTICE is hereby given that the first meeting of creditors in the above matter will be held on the 3rd day of February, 1911, at my Office in Georgetown, at 12 o'clock, noon.

To entitle any creditor to vote thereat his proof must be lodged with me not later than 4 o'clock on the 2nd day of February, 1911.

Forms of proxies can be obtained from this office.

W. A. PARKER,
Official Receiver.

Dated 24th January, 1911.

Post Office Notice.

ROYAL MAIL ARRANGEMENTS.

MAILS for Europe, St. Michaels (Azores), the West Indies and New York via Barbados by the R.M.S. "Balantia," will be closed at the General Post Office on Monday, 6th February, at 3 p m.

Letters for despatch by this Mail may be posted in City Street Boxes and at Branch Offices up to 2 p.m.

Postal matter will be registered at G.P.O. up to 2 p.m. and at City Branch Offices up to 1 p.m.

Parcels received at G.P.O. and at City Branch Offices up to 1 p.m.

British Postal Orders may be purchased at the City Branch Offices any day (Sundays excepted) from 6.30 a.m. to 5.30 p.m. and at G.P.O. from 7 a.m. to 5 p.m.

Money Orders issued at G.P.O. and Cornhill Street up to 1 p.m.

Postal matter handed in at the G.P.O. counter will be received after closing of this Mail on payment of extra postage as follows:—

Ordinary postal matter posted within 30 minutes, 2 cents.

Ordinary postal matter posted within 60 minutes, 12 cents.

Registered matter within 30 minutes after closing of Registered Mail, 4 cents.

COUNTRY MAILS will be forwarded to Georgetown, as follows:—

DEMERARA.—East Coast, by Train leaving Mahaica at 1.50 p.m.

DEMERARA.—West Coast, by Train leaving Greenwich Park at 8.25 a.m.

DEMERARA.—East Bank, by Carrier Tricycle leaving Grove at 2.05 p.m.

DEMERARA.—West Bank, by Carrier Tricycle leaving Wales at 1.50 p.m.

DEMERARA.—Upper River and Potaro District, by Steamer leaving Wismar at 8.30 a.m.

BERBICE.—By Train leaving Rosignol at 6.55 a.m.

ESSEQUEBO COAST, LEGUAN, AND WAKENAAM.—By Steamer leaving Onderneeming at noon on 4th.

ESSEQUEBO-BARTICA.—By Steamer leaving at 8 a.m.

ESSEQUEBO, NORTH WESTERN DISTRICT.—By Steamer leaving Mt. Everard at 8 a.m. on 2nd.

A. W. SWAIN,
Postmaster General.

General Post Office,
Georgetown, 31st January, 1911.

Police.

NOTICE.

CAPTAINS and Bowmen who are Rural Constables are hereby warned that any neglect of duty to assist in keeping order in their Districts and in bringing to the notice of the Police or Wardens any irregularities committed, may be met by their being *dismissed from the Rural Constabulary.*

As all Steersmen and Bowmen are required to be Rural Constables under the provision of the River Essequebo Boat Regulations, 1902, dismissal from the Rural Constabulary will mean that they can no longer act as Steersmen and Bowmen.

G. C. DERINZY, Colonel,
Inspector General of Police.

Police Headquarters,
Georgetown, Demerara,
31st January, 1911.

THE following unclaimed property is now in possession of the police at Vigilance Police Station, viz:—

2 Fowl Cocks.

If not claimed and expenses paid, the same will be sold at public auction on Tuesday, the 7th day of February, 1911, in accordance with section 77, Ordinance 10 of 1891.

A charge of 2% will be made.

W. JAMESON CALDER,
District Inspector of Police.

Police Headquarters,
Buxton,
30th January, 1911.

THERE is now lying at the Cane Grove Police Station, one corial of the following description:—19 feet long 1 foot wide, no registered number. The same was found by one Robert Mathews on the 3rd October, 1910, drifting in the Mahaica creek and lodged to be claimed.

If not claimed and ownership satisfactorily proved within (14) fourteen days from the date of this notice, it will be publicly sold on Tuesday, the 14th day of February, 1911, in accordance with section 77, Ordinance 10 of 1891.

A charge of 2% will be made for Church and Poor.

W. JAMESON CALDER,
District Inspector of Police.

Police Headquarters,
Buxton,
30th January, 1911.

NOTICE.

IN accordance with section 77, sub-section 1, Ordinance 10 of 1891, as amended by Ordinance 7 of 1905, section 2, the following unclaimed property at present lying at Mahaicony Police Station, East Coast, Demerara, will be sold at public auction for cash at Mahaicony Police Station at 1 o'clock, p.m., on Monday, 6th February, 1911, unless previously claimed.

A charge of 2% will be made in addition to the amounts at which all articles are purchased, viz:—

1 small hand basket, 9 small glasses, 6 scissors, 10 knives, 2 face glasses, 2 phials vaseline, 3 tin strainers, 1 mouth organ, 3 tin toys, 11 whistles, 4 padlocks and keys, 1 tin lamp, 6 reels thread, 1 snuff box, 1 ware ornament, 1 piece bag with powders, 1 parcel wool, 16 pictures, 1 large basket, 3 enamel basins, 11 enamel bowls, 2 small enamel basins, 8 enamel plates, 11 enamel cups, 2 wine glasses, 3 tin lamps, 2 knives, 6 tin spoons, 5 tin strainers, 1 card box with beads, 10 coloured half-pint tumblers, 1 cardbox with 12 half-pint tumblers and 1 cardbox with 4 coolie pictures.

W. JAMESON CALDER,
District Inspector of Police.

Police Head-quarters,
Buxton,
East Coast, Demerara,
19th January, 1911.

Public Works Department.

EAST DEMERARA SEA DEFENCES.

TENDERS are invited for the supplying and delivering of two thousand five hundred (2,500) tons of large rubble stone in blocks of not less than one cubic foot.

Digitized by Google

The stone must be of approved quality and tenderers are to state from what quarry they propose to supply it and the price which is to be per ton actually delivered, and is to provide for all costs including supplying, delivering and loading on board of sea punts to be found by the Commissioners.

2. The whole quantity is to be ready for delivery within six months after the date of the acceptance of tender. Tenderers must be prepared to deliver not less than three hundred tons per month from the date of signing and the balance remaining at the end of the six months, in such quantity and at such times as the Commissioners may require it.

3. Each tender must be accompanied by a Bond signed by two persons of known responsibility binding themselves with the party tendering to execute a contract for the faithful performance of the work.

4. Tenders should be addressed to the Chairman, East Coast Demerara Sea Defence Commissioners, Public Works Department, Georgetown, and should reach him not later than 7th February, 1911.

5. The Commissioners do not bind themselves to accept the lowest or any offer.

JAMES H. W. PARK,
Chairman, East Demerara
Sea Defence Commissioners
Public Works Department,
21st January, 1911.

NOTICE.

CANALS NO. 1 AND NO. 2 POLDER, ORDINANCE NO. 25 OF 1910.

NOTICE is hereby given that a meeting of the Proprietors of land in Canal Nos. 1 and 2 Polder will be held in La Grange Court Room, West Bank, on Friday the 3rd February, at 2 p m., for the purpose of electing a Polder Authority in the manner provided under Clause 26 (2) of Ordinance No. 25 of 1910.

2. The number of persons to be elected is five and persons nominated must be proposed and seconded by actual proprietors or their duly constituted Attorneys either verbally at the meeting or in writing. Nominations if in writing should be addressed to the Colonial Civil Engineer and handed to him at the meeting. In the event of the number of persons nominated exceeding five, a date will be fixed on which a poll will be taken.

3. Proprietors desiring to consult the Register Book may do so at the office of the Polder Ranger, La Grange House, on Mondays and Saturdays between the hours of 8 a.m. and 2 p.m.

JAMES H. W. PARK,
Colonial Civil Engineer.
Georgetown, 20th January, 1911.

Board of Agriculture.

FOR SALE.

AT THE GOVERNMENT STOCK SALE TO BE HELD IN FEBRUARY, 1911.

THE GOVERNMENT STALLION "UPWIND."

(By "Cyclone" out of "Upstart.")

THE winner of several races in England. Stands over 16 hands, and is probably the largest boned and strongest thoroughbred stallion in the West Indies. He is of the celebrated No. 11 family; he is sound, vigorous and good tempered and has proved himself a sure foal-getter during his period —6 years—at the stud in this Colony.

He was imported by the Government in 1904 at a cost of £275.

Further information can be had on application to the Secretary of the Board of Agriculture.

By Order,

E. S. CHRISTIANI,
Acting Secretary to the Board.
24th January, 1911.

Local Government Board Notices.

IT is hereby notified that the Local Government Board has appointed Dr. P. MacAdam to be Chairman of the Local Authority of Central Mahaicony Country District.

W. E. BELLAMY,
Acting Secretary to the Board, and
Inspector of Districts.
Local Government Board,
Georgetown, 30th January, 1911.

IT is hereby notified that the Chairman of the Buxton and Friendship Village Council has reported to the Local Government Board that Messrs. M. Gomes and H. M. Nehall have been elected Councillors of Buxton and Friendship Village Council.

W. E. BELLAMY,
Acting Secretary to the Board, and
Inspector of Districts.
Local Government Board,
Georgetown, 30th January, 1911.

IT is hereby notified that the Chairman of the Craig Village Council has reported to the Local Government Board that Messrs. B. Sam and James Muss have been elected Councillors of Craig Village Council.

W. E. BELLAMY,
Acting Secretary to the Board, and
Inspector of District.
Local Government Board,
Georgetown, 30th January, 1911.

Inland Revenue Notices.

NOTICE is hereby given, for general information, that the undersigned has received the following applications for new Retail Spirit Shop Licences for localities situate in the Demerara River Fiscal District for the ensuing financial year 1911-1912.

NAME.	LOCALITY.
1. Sprostons, Ltd.	Wismar, Demerara River.
2. Caroline Vieira.	7½ Miles, Potaro Road, Potaro.

The abovementioned applications will be considered at the Annual Licensing Meeting to be held at Hyde Park Court Room on the 7th day of February, 1911.

C. H. E. LEGGE,
Commissary of Taxation.
Demerara River District,
27th January, 1911.

Digitized by Google

NOTICE is hereby given, for general information, that the undersigned has received the following applications for new Retail Spirit Shop Licences for localities situate in the New Amsterdam Fiscal District for the ensuing financial year 1911-1912:—

NAME.	LOCALITY.
George Woon Sang.	Lot No. 30, corner of Philadelphia and Providence Street, Stanley Town.
James Charles Henry Stuart.	Rose Hall Village, East Coast, Berbice.

The abovementioned applications will be considered at the Annual Licensing Meeting to be held at New Amsterdam Court Room on the 6th day of February, 1911.

B. GAINFORT,
Commissary of Taxation.

New Amsterdam District,
28th January, 1911.

Revenue Notices.

WEST COAST DEMERARA FISCAL DISTRICT.

PERSONS desirous of applying for retail spirit shop licences for localities in the West Coast Demerara Fiscal District for the ensuing financial year 1911-1912, are hereby notified that in accordance with the provisions of Ordinance No. 8 of 1868, such applications must be served on the undersigned, in duplicate, not later than five (5) clear days before Monday, the 6th day of February, 1911.

LLOYD DORNFORD,
District Commissary.

Commissary's Office,
Hague,
14th January, 1911.

DEMERARA RIVER FISCAL DISTRICT.

PERSONS desirous of applying for retail spirit shop licences for localities in the Demerara River Fiscal District for the ensuing financial year, 1911-12, are hereby notified that in accordance with the provisions of Ordinance No. 8 of 1868, such applications must be served on the undersigned in duplicate, not later than five (5) clear days before Tuesday, the 7th day of February, 1911.

C. H. E. LEGGE,
District Commissary

Commissary's Office,
Christianburg, Demerara River.
4th January, 1911.

CORENTYNE FISCAL DISTRICT.

PERSONS desirous of applying for retail spirit shop licences for localities in the Corentyne Fiscal District for the ensuing financial year 1911-1912, are hereby notified that in accordance with the provisions of Ordinance 8 of 1868, such applications must be served on the undersigned, in duplicate, not later than five (5) clear days before Wednesday, the 1st February, 1911.

E. ESSEX,
District Commissary.

Commissary's Office,
59, Corentyne,
12th January, 1911.

THE MAHAICA FISCAL DISTRICT.

PERSONS desirous of applying for retail spirit shop licences for localities within the Mahaica Fiscal District for the ensuing financial year 1911-1912, are hereby notified that in accordance with the provisions of Ordinance 8 of 1868, such applications must be served on the undersigned, in duplicate, not later than five (5) clear days before Monday, the 13th day of February, 1911.

L. VERNON VAUGHAN,
District Commissary.

Commissary's Office,
Belfield, E.C.,
16th January, 1911.

NORTH WEST FISCAL DISTRICT.

PERSONS desirous of applying for Retail Spirit Shop Licences in the North West Fiscal District for the ensuing financial year, 1911-1912, are hereby notified that in accordance with the provisions of Ordinance No. 8 of 1868 such application must be served on the undersigned in duplicate not later than 5 (five) clear days before Monday, the 6th February, 1911.

C. C. MURTLAND,
District Commissary of Taxation
North West Fiscal District.

ESSEQUEBO RIVER FISCAL DISTRICT.

PERSONS desirous of applying for Retail Spirit Shop Licences in the Essequebo River Fiscal District for the ensuing financial year 1911-1912, are hereby notified that in accordance with the provisions of Ordinance No. 8 of 1868, such applications must be served on the undersigned, in duplicate, not later than five (5) clear days before Monday, the 13th day of February, 1911.

E. EYARE KING,
District Commissary.

Commissary's Office,
Bank Hall, Wakenaam,
19th January, 1911.

Licensing.

WEST COAST JUDICIAL DISTRICT.

ANNUAL LICENSING MEETING.

NOTICE is hereby given that in accordance with section 25 of Ordinance No. 8, anno 1868, a meeting of the Justices of the Peace resident in the West Coast Judicial District, will be held at Fellowship Court-room on Monday, the 6th day of February, 1911, at 12 o'clock, noon, for the purpose of considering applications for certificates to obtain retail spirit shop licences for the financial year 1911-1912, for localities within the said Judicial District.

For the convenience of applicants residing on the West Bank, the meeting will thereafter be adjourned to Thursday, the 9th February, 1911, at Vreed-en-Hoop Court-room, at 10 o'clock, a.m.

Resident Justices of the Peace are requested to attend at the times and places abovementioned.

JOHN BRUMELL,
Stipendiary Magistrate.

16th January, 1911.

NORTH WESTERN JUDICIAL DISTRICT.

ANNUAL LICENSING MEETING.

NOTICE is hereby given that in accordance with Section 25 of Ordinance No. 8 of 1868, a meeting of the Justices of the Peace resident in the North Western Judicial District, will be held in the Magistrate's Court Room, Morawhanna, at 12 o'clock, noon, on Monday, the 6th day of February, 1911, for the purpose of considering applications for certificates to obtain Retail Spirit Shop Licences for the financial year 1911-1912, for localities within the North Western Fiscal District.

Justices of the Peace resident in the District are requested to attend at the time and place abovementioned.

E. H. KING,
Acting Stipendiary Magistrate.

Morawhanna Court Room,
North Western Judicial District,
9th January, 1911.

LICENSING MEETING.

SOUTH ESSEQUEBO JUDICIAL DISTRICT.

NOTICE is hereby given that a Special Licensing Meeting will be held at the Vergenoegen Court-Room on Friday, the 3rd day of February, 1911, at 12 o'clock, noon, for the purpose of considering an application from Antonio Rodriques Tranquada and Manoel Vieira as Executors of Jacintho de Freitas, deceased, for the transfer of the Retail Spirit Licence held by the said Jacintho de Freitas, deceased, for premises situate at Farm, to and in favour of the said A. R. Tranquada and Manoel Vieira.

Justices of the Peace resident in the District are requested to attend at the time and place abovementioned.

CLAUDE FRANCIS,
Stipendiary Magistrate.

Leguan,
17th January, 1911.

Digitized by Google

SOUTH ESSEQUEBO JUDICIAL DISTRICT.

ANNUAL LICENSING MEETING.

AMENDED NOTICE.

NOTICE is hereby given that in accordance with section 25 of Ordinance No. 8 of 1868, a meeting of the Justices of the Peace resident in the South Essequebo Judicial District will be held at Wakenaam Court Room on Monday, the 13th day of February, 1911, 12 o'clock, noon, for the purpose of considering applications for Retail Spirit Shop Licences for the Financial Year 1911-1912 for localities situate in the said District.

For convenience of applicants, the meeting will be adjourned to Leguan Court Room on Thursday, the 16th February, at 12, noon.

The meeting will then be adjourned to Vergenoegen Court Room on Friday, the 17th February, at 12, noon.

The meeting will then be adjourned to Bartica Court Room, on Tuesday the 21th day of February, on arrival of the steamer at Bartica.

Justices of the Peace resident in the district are requested to attend at the times and places mentioned.

CLAUDE FRANCIS,
Stipendiary Magistrate.

Enterprise,
Leguan,
23rd January, 1911.

Miscellaneous.

CHEMISTS AND DRUGGISTS.

THE Board of Examiners appointed by His Excellency the Governor under section 3 of the Pharmacy and Poisons Ordinance, 1899, hereby give notice that in accordance with the Regulations dated 30th March, 1905, an examination for Chemists and Druggists will be held on Tuesday, 7th March, 1911, at 11 a.m.

2. The examination will embrace the subjects mentioned in Rule 9 of the above-mentioned Regulations.

3. Any person desirous of sitting for the examination must give notice to the Registrar, Surgeon General's Office, at least 14 days before the day fixed for the examination.

W. F. LAW, M.D.,
Acting Chairman,
Board of Examiners,
Chemists and Druggists.

Surgeon General's Office,
Georgetown,
10th January, 1911.

N.B.—Forms of application to attend the examination can be obtained from the Registrar, Surgeon General's Office.

SUMMARY OF REPORTS OF ESTATES' HOSPITAL FOR THE WEEK ENDING SATURDAY, 5TH NOVEMBER, 1910.

	In-Patients.			Out-Patients.		
	M.	F.	T.	M.	F.	T.
Remaining from last week	789	290	1079	93	70	163
Admitted during week ...	878	356	1234	122	67	189
Discharged during week...	834	309	1143	95	62	157
Died during week... ...	23	12	35	...	...	...
Remaining at end of week	810	325	1135	120	75	195
Increase	21	35	56	27	5	32
Decrease	...	..	...	...	...	...

W. F. LAW, M.D., F.R.C.S.I.,
Acting Surgeon General.

BRITISH GUIANA.—MEDICAL DEPARTMENT.

ABSTRACT OF REPORTS OF HOSPITALS AT THE UNDERMENTIONED INSTITUTIONS.

FOR THE WEEK ENDING SATURDAY, 5TH NOVEMBER, 1910.

HOSPITALS AT	Remaining from last week.			Admitted in the week.			Discharged in the week.			Died in the week.			Remaining at the end of the week.			Increase.			Decrease.			Number of Inmates.			Percentage of Sickness.	Remarks.
	M.	F.	T.	M.	F.	T.	M.	F.	T.	M.	F.	T.	M.	F.	T.	M.	F.	Total.	M.	F.	Total.	M.	F.	T.	Total.	
H. M. P. Settlement ...	2	...	2	3	...	3	...	...	...	...	...	...	5	...	5	3	...	3	...	...	...	176	...	176	2·8	
Georgetown Prison ...	3	...	3	4	1	5	1	1	2	...	...	...	6	...	6	...	...	...	...	...	...	137	20	157	5·1	
New Amsterdam Prison ..	...	2	2	...	...	...	...	2	2	...	...	...	...	...	...	...	...	...	2	...	2	51	15	66	3·	
Suddie Prison ...	1	...	1	...	...	...	1	...	1	...	...	...	...	...	...	...	...	...	1	...	1	34	6	40	2·5	
Onderneeming Industrial School	9	...	9	2	...	2	9	...	9	...	...	...	2	...	2	...	...	...	7	...	7	100	...	100	11·	
Total ...	15	2	17	9	1	10	11	3	14	...	...	...	13	...	13	6	...	6	10	...	10	498	41	539	5·	

W. F. LAW, M.D., F.R.C.S.I.,
Acting Surgeon General.

NOTICE.

ALL creditors of the Estate of Jose de Cairos, Decd., late of Stabroek Store, Georgetown, are required to file their Claims with the Undersigned at the Office of Messrs. de Cairos Bros. & Co., Water Street, Georgetown, within three (3) months from the date of the first publication of this notice, and all parties indebted to the said Estate are requested to make immediate payment.

MANOEL DE CAIROS,
MANOEL JOSE DE FREITAS,
Joint Executors under the last Will and Testament of JOSE DE CAIROS, Decd.

21st January, 1911.

Digitized by Google

PUBLIC HOSPITALS.—BRITISH GUIANA.

RETURN FOR THE WEEK ENDING SATURDAY, 5TH NOVEMBER, 1910.

HOSPITAL AT	Remaining from last week.			Admitted.			Discharged recovered.			Discharged for other causes.			Died.			Remaining at the end of the week.			Out-patients.		
	M.	F.	T.	M.	F.	T.	M.	F.	T.	M.	F.	T.	M.	F.	T.	M.	F.	T.	M.	F.	T.
Georgetown ...	255	213	468	169	80	249	50	42	92	71	54	125	21	12	33	282	185	467	366	389	755
New Amsterdam ...	79	51	130	42	22	64	24	19	43	3	2	5	10	2	12	84	50	134	157	245	402
Suddie	48	27	75	10	14	24	11	3	14	6	12	18	1	1	2	40	25	65	23	46	69
Bartica	9	7	16	4	1	5	3	3	6	1	2	3	...	...	...	9	3	12	14	17	31
Morawhanna ...	6	3	9	4	1	5	4	1	5	...	...	...	...	...	...	6	3	9	24	6	30
Potaro	5	...	5	...	...	...	...	...	..	3	...	3	...	...	...	2	...	2	34	12	46
Arakaka	2	...	2	...	...	...	...	...	...	2	...	2	...	...	...	..	...	...	8	4	12
Total ...	404	301	705	229	118	447	92	68	160	86	70	156	32	15	47	423	266	689	626	719	1,345

PUBLIC ASYLUMS.

Lunatic Asylum ...	469	285	754	1	5	6	...	...	...	...	...	...	2	...	2	468	290	758	...	..	...
Leper Asylum ...	302	133	435	...	...	...	...	...	...	*1	...	1	...	1	1	301	132	433	...	...	...
Total ...	771	418	1,189	1	5	6	...	...	...	1	...	1	2	1	3	769	422	1,191	...	...	...

PUBLIC DISPENSARIES.

DISPENSARIES AT	OUT-PATIENTS.		
	M.	F.	T.
Georgetown No. 1	18	40	58
Do. No. 2	30	54	84
Do. No. 3	31	53	84
Medical Station, Albouy's Town	32	141	173
Demerara River	2	6	8
Berbice do.	12	6	18
Upper Pomeroon River	9	11	20
Lower Pomeroon River	12	8	20
Moruca	16	21	37
Total	162	340	502

W. F. LAW, M.D., F.R.C.S.I.,
Acting Surgeon General.

* Absconded

Digitized by Google

मजलिस कास्त कारी का ।।

ब्रिटिश गयाना ।।

इश्तिहार ।।

खबर दिया जाता है कि गाए गोरू के अच्छा बाछा बाछी पैदाइश के कानून पहिला तारीख माच महीना इस साल में शुरू हुआ ।।

वह कानून में लिखा है कि हर एक अंडु बैल को जो बारह महीना का उमर से आयती है उस को चाहिये की बधिया कर देवे । जब तक मजलिस कास्त कारी का सरदार न पसन्द कर के अंडु बैल बरखास्त लायक है ।।

इस कानून के बाहर अगर किसी बैल के मालिक चलेगा तो उस को दस डाला अरिमाना लगेगा ।।

दुसरा यह है कि कोइ अंडु बैल जिसका उमर बारह और अठारह महीना के बीच में हो उस को चारो ओर घुमने नहीं और जो कोइ ऐसा करेगा तो उस क. कानून के मुवाफिक दस डाला अरिमाना लगेगा पहिली तकसीर के वास्ते । दुसरा य तीसरा दफ़े जो ऐसा करेगा तो उस को पचीस डाला अरिमाना लगेगा ।।

तीसरा यह है कि अगर इंसपेकटर साहिब किसी को हुकुम नामा देगा तो वह आदमी जो अंडु बैल जिस के उमर बारह से अठारह महीन तक हुआ है घेराओ के बाहर कहीं पाएगा तो पकर सकता है और पोंड में लेजा सकता है ।।

व हुकुम

E. S. CHRISTIANI

मलभो मजलिस कास्त कारी का

ता: २८ दिसेम्बर १९१० ।।

GEORGETOWN, DEMERARA.—Printed and Published every *Wednesday and Saturday*, and on such Extraordinary Days as may be directed by His Excellency the Governor, by "The Argosy" Company, Limited, at their Office, Lot 35, Water Street, Robb's Town. Subscription—Four Dollars per annum; Single Copies, 4 Cents each.—Wednesday, 1st February, 1911.

Digitized by Google

VOL. XXXIII. No. 11.

251

The Official Gazette

OF BRITISH GUIANA.

Published by Authority of His Excellency the Governor.

GEORGETOWN, SATURDAY, FEBRUARY 4TH, 1911.

Government Notices.

GOVERNMENT SECRETARY'S OFFICE,
Georgetown, Demerara,
3rd February, 1911.

54. REFERRING to Government Notice No. 29 of the 20th ultimo, the Venerable Archdeacon Josa, Incumbent of Christ Church, has returned to the Colony from leave of absence and resumed the duties of his office on the 26th ultimo.

55. 3rd January, 1911.

REFERRING to Government Notice No. 191 of the 18th October last, Edward Rosebery Anson, Esquire, Stipendiary Magistrate, Berbice Judicial District, has returned to the Colony from leave of absence and resumed the duties of his office on the 28th ultimo.

56. 3rd February, 1911.

HIS Excellency the Governor has been pleased to approve of the appointment of Sutton Hooton, Esquire, Chief Clerk, Surgeon General's Office, to act as Deputy Registrar General in terms of Section 4 (1) of the Registration of Births and Deaths Ordinance, 1868.

57. 3rd February, 1911.

EDWARD ESSEX, Esquire, Commissary of Taxation, has passed the Hindi Examination for Government Officers held on the 18th November last.

58. 3rd February, 1911.

HIS Excellency the Governor has been pleased, in terms of section 4 of the Mining Ordinance, 1903, to appoint the office of the Sub-Warden of No. 4 Mining District at Kwipa Landing, Right Bank Wenamu River, Cuyuni River, to be a Government Station for the purposes of the said Ordinance, and any Regulations framed thereunder, and to direct that all persons going to or coming from the goldfields in the Wenamu River, No. 4 Mining District, shall stop and report themselves to the Officer in charge of the Station for the purpose, if necessary, of being examined and searched.

59. 3rd February, 1911.

HIS Excellency the Governor has been pleased, under the provisions of section 5 of Ordinance 1 of 1903, to appoint S. W. Cole, Esquire, to be a Sub-Warden of No. 4 Mining District and to be the Officer in charge of the Government Station at Kwipa Landing, Right Bank Wenamu River, Cuyuni River.

60. 3rd February, 1911.

HIS Excellency the Governor has been pleased to appoint Mr. W. T. Pieters to be Registrar of Births and Deaths for Division No. 1 of the South Essequebo District, *vice* Mr. Henery, resigned.

61. 3rd February, 1911.

REFERRING to Government Notice No. 313 of the 17th June last, the Secretary of State for the Colonies has been pleased to grant to the Reverend Thomas Longley, Chaplain at the Penal Settlement, an extension of leave on half salary for three months from the 10th proximo.

62. 3rd February, 1911.

CONSULAR NOTICE.

ARTHUR J. CLARE, Esquire, Consul for the United States of America, having notified this Government of his intention to leave the Colony, and that R. F. Crane, Esquire, Vice and Deputy Consul, will discharge the duties of the Consulate during such absence, notice of the same is hereby given for the information of those concerned.

By Command,
CHARLES T. COX,
Government Secretary.

Digitized by Google

SUPREME COURT OF BRITISH GUIANA.

LIMITED JURISDICTION.

THIS 17TH DAY OF JANUARY, 1911.

BACHAN
versus
SPROSTONS, LIMITED.

This is an application by the Defendant Company to strike out the writ on the ground that the summons on the writ is addressed to J. H. Goring, Secretary of the Defendant Company, and requiring him within 10 days of service to enter appearance. Order 3, Rule 4 of the Rules of Court provides that every writ of summons shall, except in the case of a writ specially endorsed, call upon the Defendant to enter an appearance and the General Form of Writ of Summons in Appendix A of the said Rules, clearly shows that such summons must be addressed to the Defendant.

The application is granted with costs.

LIONEL E. HAWTAYNE, Actg. J.

THIS 21ST DAY OF JANUARY, 1911.

ELVIRA COONJAL, AS SOLE EXECUTRIX TO THE LAST WILL OF ANTHONY COONJAL.
versus
DOOLAM.

This is an opposition to transport of a piece of land forming part of Plantation Malgre Tout, situate on the west bank of the river Demerara, the said piece of land being laid down and defined and marked "A" on a diagram of a lot of land situate on the sea front of Plantation Versailles, West Bank, Demerara River, by James Seymour, Sworn Land Surveyor, dated 31st December, 1907, and deposited in the Registrar's Office of British Guiana on the 15th January, 1908, with the buildings and erections thereon, subject to a first mortgage passed on the 12th December, 1908, in favour of the British Guiana Building Society.

Evidence was led to the effect that the defendant purchased from the proprietors of Plantation Versailles a certain piece of land situate at Malgre Tout, and that he borrowed the money for the purchase of the same from Anthony Coonjal, now deceased, and to whom he sold a piece of the said land measuring 4 rods and a half in length by 3 rods and 11 feet on the east and on the west 2 rods, 4 feet. That the said defendant sued the proprietors of Pln. Versailles for transport of the whole of the land purchased by him, the receipt for the purchase money being in his name and obtained judgment and in accordance with such judgment the land was transported to Doolam. The piece of land so sold to Anthony Coonjal, now claimed by the plaintiff as executrix under the last will of the said Anthony Coonjal, was occupied by him and he erected buildings thereon and that piece of land and the buildings are at present occupied by his wife, the present plaintiff, and his heirs. That previous to Coonjal's death Doolam obtained a loan from the Building Society with Coonjal's consent and mortgaged the property including the piece sold to Coonjal and the buildings thereon erected, at the same time giving Coonjal an agreement declaring the said Coonjal to be the *bona fide* proprietor of the piece of land occupied by him together with the buildings thereon. The defendant now seeks to transport the land to his son Benjamin Sewnath without receiving that portion sold to Coonjal, with the buildings thereon, but not transported to him

At the hearing, the defendant was in default and the case was heard *ex parte*.

I believe that the sale by Doolam to Coonjal took place and that he, Coonjal, erected buildings thereon and occupied the land and that Doolam, on mortgaging the whole property, the same being still in his name, signed the agreement of the 17th day of June, 1908, referred to in the evidence.

I therefore order that the defendant be restrained from passing transport of the said lands referred to with the buildings and erections thereon, without reserving the plaintiff's right to the western portion of the said land measuring 4 rods and a half in length by 3 rods and 11 feet on the east and on the west 2 rods, 4 feet, with the buildings and erections thereon. I declare the opposition good and well-founded and grant costs to plaintiff.

LIONEL E, HAWTAYNE, Actg. J.

Militia and Volunteer Orders.

BY COLONEL G. C. DE RINZY,
Commandant, British Guiana Local Forces,
Headquarters, Georgetown,
3rd February, 1911.

DUTIES.

1. N. C. Officer on duty for the ensuing week:—Sergt. Reed.
Next for duty:—Sergt. McInroy.

SALUTE.

2. The Artillery Company will parade at the Fort at 11 a.m. on Thursday, the 9th February, 1911, and fire a Salute of 17 Guns, on the occasion of the opening of the Annual Session of the Combined Court.

A Medical Officer will attend the firing of the Salute.

ARTILLERY.

PARADES.

3. The following is the detail of parades for the ensuing week:—
Monday, 5 p.m.—Preliminary Drills.
Thursday, 11 a.m.—Salute.
Friday, 5 p.m.—Preliminary Drills. (Paid.)

VOLUNTEERS.

PARADES.

4. Friday, 5.15 p.m.—Recruits of "A" and "B" Companies will parade at Eve Leary Barracks for Miniature Cartridge Practice.

STRENGTH.

5. The undermentioned men having enrolled for service with the "A" Company are taken on the strength and allotted Regimental Numbers:—
No. 327 Pte. S. Jones.
No. 342 Pte. J. Holliday.
No 343 Pte. H. A. Assinder.

H. S. WALKER, Captain,
Adjutant, British Guiana Local Forces.

Transports and Mortgages.

Counties of Demerary and Essequebo.

18TH FEBRUARY, 1911.

[FIRST PUBLICATION.]

THE following TRANSPORTS and MORTGAGES are intended to be passed before one of Their Honours the Judges of the Supreme Court of British Guiana on any day after Saturday, the 18th day of February, 1911, which such Judge shall be pleased to appoint, viz:—

1. By Chung-a-Young, of Plantation Vergenoegen, West Coast, Demerary, TRANSPORT of north half of the eastern three-fourths of lot number 111 (one hundred and eleven), in the village of Stewartville, west coast in the county of Demerary and in the colony of British Guiana with all the buildings and erections thereon, save and except a portion of the said land sold but not yet transported to Mowlabaccus,—to and in favour of Joao Caesario Faria, of Stewartville, aforesaid.

2. By Rajkomarri, C.R. No. 614, R. of 1877, widow, of Ruimveldt, East Bank, Demerary River, as having been married in community of property to Sheopal, male, No. 21,736, ex *Allanshaw*, 1884, deceased, and as mother and natural guardian of the minor Budhani, female, native of the colony, who is the sole heiress *ab intestato* of her father the said Sheopul, deceased, agreeably with an Order of His Honour Sir Henry Alleyne Bovell, Knight, Chief Justice of British Guiana, bearing date 14th January, 1911, TRANSPORT of a tract of Crown land situate, lying and being on the right bank of the Mahaicony Creek, commencing at a paal about 130 roods below a creek known as Pine Ground, Little Creek, and next above a tract of 25 acres surveyed for Ramnarain, and extending thence upwards in façade S. 90° 25' E. (Magnetic) 25 roods by a mean depth N. 8° 35' E. of 300 roods in the county of Demerary and colony of British Guiana and containing 25 acres as shown on a diagram by Henry H. Bouglé, Surveyor, dated 12th August, 1902, and annexed to the Grant (No. 3,259) issued to the said Sheopal on the 2nd January, 1903, subject to the conditions of the said Grant,—to and in favour of Khublall, male, No. 32,858, ex *Main*, 1887, of Pine Ground, Mahaicony, East Coast, Demerary.

3. By Khedun, male, No. 38,379, ex *Sheila*, 1888, of Columbia, Mahaica, East Coast, Demerary, Logoni, singlewoman, No. 38,400, ex *Sheila*, 1888, and Sanichari, singlewoman, native of the colony, both resid-

Digitized by Google

ing at Plantation Lusignan, East Coast, Demerary, as three of the heirs, *ab intestato*, of their deceased father, Tarpon, No. 38,659, ex *Sheila*, 1888, and also three of the heirs, *ab intestato*, of their deceased mother, Ramputteah, No. 38,535, ex *Sheila*, 1888, who was married to the said Tarpon in community of property, TRANSPORT of three undivided fourth parts or shares (¾) of and in a piece of land part of a certain tract situate on the left bank of the Mahaica creek, commencing four roods above a place known as Powder Flask, and extending thence upwards in façade S. 17° 39′ W. 118 roods by a mean depth N. 72° 39′ W. 300 roods and containing one hundred and eighteen acres as shown on a diagram thereof by F. U. Tronchin, acting Government Surveyor, dated 15th July, 1896, and annexed to the Grant of the said tract, the said piece of land hereby transported being ten roods in width, commencing at a point sixty-three roods from the northern boundary of the said tract of land and extending in a southerly direction by the whole depth of the said tract of land, subject to the conditions contained in said Grant,—to and in favour of Meghoo, male, No. 317, ex *Atalanta*, 1875, of Plantation Lusignan, aforesaid.

4. By Muhammud Ali, male, East Indian immigrant, No. 21, *Casual*, 1895, of 32, James Street, Albouystown, Demerary, TRANSPORT of the north half of the west half of lot number 125 (one hundred and twenty-five), part of the western half of Plantation La Penitence, situate on the east bank of the river Demerary, in the county of Demerara, and colony of British Guiana, said lot being laid down and defined on a diagram of a portion of the front lands of the said Plantation La Penitence, showing the extension of the lots known as Albouystown, made by John Peter Prass, Sworn Land Surveyor, dated the 23rd day of February, 1888, and deposited in the Registrar's Office of British Guiana on the 24th day of November, 1888,—to and in favour of Cyril Chapman Griffith, of 153, James Street, Albouystown, aforesaid.

5. By Muhammud Ali, male, East Indian immigrant, No. 21, *Casual*, 1895, of 32, James Street, Albouystown, Demerary, TRANSPORT of the south half of the west half of lot number 125 (one hundred and twenty-five), part of the western half of Plantation La Penitence, situate on the east bank of the river Demerara, in the county of Demerara and colony of British Guiana, said lot being laid down and defined on a diagram of a portion of the front lands of the said Plantation La Penitence, showing the extension of the lots known as Albouystown, made by John Peter Prass Sworn Land Surveyor, dated the 23rd day of February, 1888, and deposited in the Registrar's Office of British Guiana on the 24th day of November, 1888,—to and in favour of Charles Griffith, of lot 159, Nonpareil Street, Albouystown, aforesaid.

6. By Moses Lawson, of Paradise, East Coast, Demerary, as having in marriage in community of goods, Peggy Lawson, born Hanover, TRANSPORT of one undivided fourth part or share of lot number 53 (fifty-three), Bachelor's Adventure, situate on the east sea coast of the county of Demerary, bounded on the east by Plantation Paradise, on the west by Plantation Enterprise, on the north by the Sea and on the south by Crown Lands, the said lot 53 being laid down and defined on a plan of part of Plantation Bachelor's Adventure, East Coast, Demerary, British Guiana, surveyed and paaled off at the request of the proprietors by Ewald C. H. Klautky, Sworn Land Surveyor, dated 9th January, 1907, and deposited in the Registrar's Office of British Guiana, on the 12th day of February, 1907, without the buildings thereon, —to and in favour of Rupia (female), No. 44,309, ex *Foyle*, 1890, of Paradise, East Coast, Demerary.

7. By James Edward Bowen, of Zes Kinderen, Mahaicony, East Coast, Demerary, TRANSPORT of a piece of land part of a certain tract situate on the right bank of the Mahaicony creek, commencing 195 roods above Hyde Park and 5 roods above 100 acres surveyed for Dookie and extending 100 roods in façade S. 14° 44′ W. with a mean depth of 300 roods S. 75° 16′ E. (true) and containing 100 acres as shown on a diagram thereof by L. S. Hohenkerk, Government Surveyor, dated 30th May, 1899, and annexed to the Grant of the said tract, the said piece of land hereby transported being twelve and a half roods in width, commencing at a point thirty-seven and a half roods from northern boundary of the said tract and extending in a southerly direction by the whole depth of the said tract, subject to the conditions of the said Grant, —to and in favour of Ghoora, male, No. 4,470, *Hydrabad*, 1874, of Hyde Park, Mahaicony, aforesaid.

8. By Andrew Josephus Bourne, of Calcutta, Mahaicony, as having been married in community of property his wife Catherine Maria Bourne, born Wilson, who is the sole heiress *ab intestato* of her deceased father and mother Charles Wilson and Rose Arilson, born Morris, who were married in community of property, TRANSPORT of the western one-third of lot number 5 (five), part of west half of a piece of land known as Plantation Recess fifty roods façade by seven hundred and fifty roods in depth, situate on the east sea coast of the county of Demerary agreeably to a diagram thereof by the Sworn Land Surveyor C. Duben, dated 1st of August, 1848, deposited in the Registrar's Office of the counties of Demerary and Essequibo on the twenty-ninth of September, 1848, no building thereon,—to and in favour of Emanuel Roberts, of Catherine, Mahaicony.

9. By Nathekhan, male East Indian immigrant, No. 74,522, ex *Lena*, 1896, of Den Amstel Village, West Coast, Demerara, TRANSPORT of the west half of lot number 8 (eight), north section of Government land in Canal No. 2, said lot being laid down and defined on a plan of certain portions of Government land in Canals 1 and 2 Polder, in the county of Demerary and colony of British Guiana, by Frank Fowler, acting Crown Surveyor, dated 20th March, 1902, and deposited in the Registrar's Office on 6th May, 1902,—to and in favour of Baruddin, male, No. 62,858, ex *Ganges*, 1894, of Canal No. 2, aforesaid.

10. By Jane Fortune, born Josiah, widow, of Golden Grove Village, east coast, Demerary, TRANSPORT of the west half of the west half of lot number 89 (eighty-nine), section A, west half of lot number 32 (thirty-two), section B, south half of lot number 7 (seven), section D, east side, north half of lot number 50 (fifty), section E, east side, north half of lot number 50 (fifty,) section F, east side, and north half of lot number 40 (forty), section G, west side, all in the Village of Golden Grove, in the county of Demerary and colony of British Guiana, no building thereon,—to and in favour of Jangbahadur, male, No. 90,613, ex *Forth*, 1901, of Plantation Cove and John, East Coast, Demerara.

11. By The Colony of British Guiana, TRANSPORT of lot number 140 (one hundred and forty), on the western half of Plantation Triumph, situate on the east sea coast of the county of Demerary in the colony of British Guiana, said lot being laid down and defined on a plan of a portion of the said plantation by Edward Chalmers, Sworn Land Surveyor, dated 1st September, 1875, and deposited in the Registrar's Office of the counties of Demerary and Essequibo on 22nd February, 1876,—to and in favour of Alexander Jamieson Stephen, residing at Plantation Triumph, aforesaid.

12. By Alexander Jamieson Stephens, of Plantation Triumph, East Coast, Demerary, TRANSPORT of the east half of lot 140 (one hundred and forty), on the western half of Plantation Triumph, situate on the east sea coast of the county of Demerary, in the colony of British Guiana, said lot being laid down and defined on a plan of a portion of the said Plantation by Edward Chalmers, Sworn Land Surveyor, dated 1st September, 1875, and deposited in the Registrar's Office of the counties of Demerary and Essequebo on the 22nd February, 1876,—to and in favour of Pedro Rego, of Plantation Triumph, East Coast, Demerary.

13. By Antonio Rodrigues, of Blankenburg, West Coast, Demerara, TRANSPORT of west three-quarters of lot 11 (eleven), section A, one three hundred and seventy-fifth part of section B, west three-quarters of lots numbers 4 (four), section C, 4 (four), section D, 4 (four), section E, and one three hundred and seventy-fifth part of section F, in the Village of Den Amstel, in the county of Demerary, and in the colony of British Guiana, with all the buildidgs and erections on said west three-quarters of lot 11 (eleven), section A, save and except the rice cultivation and rice crops on the back lands of the said west three-quarters of lot 11, section A, abovementioned,—to and in favour of Jose Vieira, of Den Amstel Village, West Coast, aforesaid.

14. By Samuel Hope, of Buxton, East Coast, Demerara, a FIRST MORTGAGE on the western quarter of lot number 24 (twenty-four), section B, the western quarter of lot number 49 (forty-nine), section A, the western quarter of lot number 24 (twenty-four), section C, the western quarter of lot number 58 (fifty-eight), section D, and the western quarter of lot number 23 (twenty-three), section F, in the village of Buxton, on the east coast of the county of Demerara and colony of British Guiana, with the building thereon,—to and in favour of Manoel Pereira Camacho, snr., of High Street, Georgetown.

15. By William Henry France, of Schoon Ord, West Bank, Demerary, in his own right and by Richard Robert France, bachelor, of Plantation Providence, Berbice, and William Henry Donald France, bachelor, Irene France, spinster, Viola France, spinster, and Florence Deborah France, spinster, all of Schoon Ord aforesaid, the said Richard Robert France, William Henry Donald France, Irene France, Viola France and Florence Deborah France being the heirs *ab intestato* of their mother Florida Elizabeth France, deceased (born Swan), who was married in community of property to

Digitized by Google

their father the abovenamed William Henry France, who is one of the heirs under the last will and testament of Hannah Titus, deceased, TRANSPORT of the undivided half part or share in and to the west half of lot number 45 (forty-five), in North Freeburg District, in the county of Demerary and colony of British Guiana, with the buildings and erections thereon, save and except the building thereon belonging to Jessie Elizabeth Gullifer,—to and in favour of John William Tafarel, of lot 41, Brickdam, Georgetown.

16. By Louisa Fernandes, spinster, of 37, Camp Street, Georgetown, TRANSPORT of the east half of lot number 180 (one hundred and eighty) in that part of Georgetown called Lacytown, as laid down and defined on the plan of the Town districts, situated on the lands of the Vlissengen estate made by the Sworn Land Surveyor Luke M. Hill, dated 17th June, 1879, and deposited in the Registrar's Office of the counties of Demerary and Essequebo on the first of November, 1879, said plan having been approved of by the Governor and Court of Policy on the 22nd of September, 1879, and deposited in the Registrar's Office aforesaid, in pursuance of the provisions of section sixty-four of Ordinance No. 2 of the year 1876, and all the buildings and erections thereon, subject to the lien of the Receiver General of British Guiana,—to and in favour of Philomena Teixeira, the wife of Francis Teixeira, of 86, Robb Street, Georgetown.

17. By the Official Receiver of British Guiana as Assignee of the property of Sahibdeen, Insolvent, TRANSPORT of the north half of the concession or lot number 26 (twenty-six) also known as lot number 66 (sixty-six) situate on the front lands of Plantation Eve Leary, at present called Kingston and known on the chart thereof under number 26 (twenty-six), with all the buildings and erections thereon,—to and in favour of Gajraj, male, No. 305, ex *Sonkar*, 1873, of lot 13, Water Street, Georgetown.

18. By Dukaran, male, No. 373, B.R., 1886, a native of this colony, of Plantation Maria's Pleasure, Wakenaam, TRANSPORT of house lot number 108 (one hundred and eight), on sections A and B, such lot being situate on Plantation Maria's Pleasure, in the Island of Wakenaam, in the county of Essequebo, in the colony of British Guiana, the said lot being laid down and defined on a diagram of the said Plantation Maria's Pleasure, by H. H. Bouglé, Government Surveyor, dated 26th March, 1901, and deposited in the Registrar's Office of British Guiana on the 19th February, 1902,—to and in favour of Junaram, male.

19. By Joao Manoel Pires Taborda, of the Island of Madeira, Eliza Georgina Pereira de Souza, of Madeira, the wife of the said Joao Manoel Pires Taborda, Jose de Freitas Lucio, of Madeira, Maria Dumonte Ferreira de Freitas Lucio, of Madeira, the wife of the said Jose de Freitas Lucio, Antonio Maria Lomelino, of Madeira, Matilda Ferreira Lomelino, of Madeira, the wife of the said Antonio Maria Lomelino, Francisco Ferreira de Souza, of Lisbon, Neome Ferreira de Souza, of Brussels, lately married to Julio Cezar de Nobrega Pereira, junior, with complete and absolute separation of property, but now judicially divorced from her said husband, and Henri Druez and Luciana de Jesus Ferreira Druez, neé de Souza, the wife of the said Henri Druez, both of Belgium, the said Eliza Georgina Ferreira de Souza Taborda, Maria Dumonte Ferreira de Freitas Lucio, Mathilda Ferreira Lomelino, Francisco Ferreira de Souza, Neome Ferreira de Souza and Luciana de Jesus Ferreira Druez, neé de Souza, being the heirs, *ab intestato*, of their deceased parents, Francis Ferreira de Souza, and Luciana Domonte Martin Ferreira de Souza, who died partly testate and partly intestate, all the above heirs being represented herein by their duly constituted attorney Francisco Gomes de Barros, of 47, Urquhart Street, Georgetown, TRANSPORT of an undivided half part or share of and in the following properties: *firstly*, centre one-third of the concession or lot number 55 (fifty-five), situate in Werk-en-Rust district, in the city of Georgetown, in the county of Demerary, in the colony of British Guiana, with an undivided half part or share in and to all the buildings and erections thereon, and *secondly*, the west one-third of the lot known in the Receiver's Books as number 55 (fifty-five), and on the chart of the Land Surveyor, William Hillhouse, as number 82 (eighty-two), situate in Werk-en-Rust District, in the city of Georgetown, county of Demerary, with an undivided half part or share in and to all the buildings and erections thereon,—to and in favour of Augusto Mendonca, of 82, Leopold and Breda Streets, Georgetown, the proprietor of the other undivided half.

20. By Augusto Mendonça, of 82, Leopold and Breda streets, Georgetown, a FIRST MORTGAGE on *firstly*, centre one-third of the concession or lot number 55 (fifty-five), situate in Werk-en-Rust District, in the city of Georgetown, in the county of Demerary, in the colony of British Guiana and on all the buildings and erections thereon; and *secondly*, the west one-third of the lot known on the Receiver's Books as number 55 (fifty-five) and on the chart of the Land Surveyor William Hillhouse, as number 82 (eighty-two), situate in Werk-en-Rust District, in the city of Georgetown, county of Demerary and on all the buildings and erections thereon—to and in favour of The British Guiana Mutual Guarantee Fire Insurance Company, Limited, of lots 27, 28 and 29, corner of Robb and Hincks streets, Georgetown, Demerara.

21. By Mathuraprasad, male, and Murti, female, both East Indian natives of this colony, of Anna Catherina, West Coast, Demerary, sole legatees under the last will and testament of Jeetha, male, No. 125, ex *Prince Consort*, 1862, deceased, TRANSPORT of west half lot number 1 (one), part of that part of Plantation Leonora, formerly called Anna Catherina, situate on the west coast of the county of Demerary, said lot number 1 (one), being laid down and defined on a diagram of a portion of the front lands of Plantation Anna Catharina, by Frank Fowler, Sworn Land Surveyor, dated 23rd June, 1892, and deposited in the Office in Georgetown of the Registrar of British Guiana on the 9th day of September, 1892, with the buildings and erections thereon,—to and in favour of Manoel Vieira, of Anna Catharina, West Coast, Demerary.

22. By Manoel D'Andrade, of Mahaica, East Coast, Demerary, TRANSPORT of cultivation lot number 28 (twenty-eight), section C, North Helena, 2 (two), Helena, in the Helena Country District, in the county of Demerary and colony of British Guiana, no building thereon,—to and in favour of Ameer, male, No. 23,480, ex *Bann*, 1885, of Good Hope, Mahaica, aforesaid.

23. By Donald Augustus Peters, of Fellowship, East Coast, Demerara, a FIRST MORTGAGE on lots numbers 1 (one), 2 (two) and 3 (three), part of the east half of Plantation Fellowship, *cum annexis*, situate on the east half of Plantation Fellowship, *cum annexis*, situate on the east sea coast of Demerary between the creeks Mahaicony and Abary, said lots being laid down and defined on a diagram of the said Plantation Fellowship, made by Frank Fowler, Sworn Land Surveyor, on 29th November, 1899, and deposited in the Registrar's Office of British Guiana on the 30th of August, 1901, and on all the buildings, erections, machinery, plant, implements, utensils, effects and things and further appurtenances thereon as well as on all cultivation, produce, live and dead stock, cattle, furniture, boats and other moveable property, chattels and effects of the mortgagor which now are or may hereafter be brought, taken or erected upon the property hereby mortgaged,—to and in favour of Joao Pedro Santos, of 75, Main Street, Georgetown.

24. By Abigail Rebecca Mackintosh, the wife of George Frederick Mackintosh, of lot 204, Charles street, Georgetown, TRANSPORT of lot number 204 (two hundred and four), in that part of Georgetown called Lacytown, as laid down and defined on the plan of the Town districts situated on the lands of the Vlissengen estate, made by the Sworn Land Surveyor Luke M. Hill, dated 17th June, 1879, and deposited in the Registrar's Office of the counties of Demerary and Essequebo on the 1st of November, 1879, said plan having been approved of by the Governor and Court of Policy on the 22nd of September, 1879, and deposited in the Registrar's Office aforesaid in pursuance of the provisions of section sixty-four of Ordinance No. 2 of the year 1876, with all the buildings and erections thereon, subject to the lien of the Receiver General of British Guiana and subject also to a First Mortgage in favour of The British Guiana Building Society, Limited, dated 27th November, 1909,—*to* and in favour of Agostinho Gomes D'Aguiar, of 85, Robb Street, Georgetown.

25. By George Russell Garnett, of Colgrain House, Camp Street, Georgetown, in his quality as one of the duly constituted attorneys in this colony of La Penitence Estates Company, Limited, whose registered office is at 23, Rood Lane, London, England, TRANSPORT of the north half of lot number 35 (thirty-five), portion of Plantation Richmond, *cum annexis*, situate in the county of Essequebo, colony of British Guiana, the said lot being laid down and defined on a diagram by John Peter Prass, Sworn Land Surveyor, dated 4th November, 1880, and deposited in the Registrar's Office of British Guiana on the 25th November, 1880,—to and in favour of R T Mortley, of Plantation Richmond, aforesaid.

26. By Antonio Ferreira Cabral, of Vergenoegen, West Coast, Demerara, in his quality as the sole executor under the last will and testament of Maria de Freitas, deceased, who was the sole heiress under the last will and testament of Antonio de Freitas, deceased, to whom she was married in community of goods, TRANSPORT of lot number 21 (twenty-one), part of the south half of Plantation Klien Pouderoyen, *cum annexis*, situate on the west bank of the river Demerary, in the colony of British

Digitized by Google

Guiana, the said lot being shown on a diagram by the Sworn Land Surveyor Henry Rainsford, dated April, 1844, and deposited in the Registrar's Office of the counties of Demerary and Essequebo on the 8th of February, 1847, with all the buildings and erections thereon,—to and in favour of Antonio de Abreu and John de Abreu, both of Pouderoyen Village, West Bank, Demerara River.

27. By Jowahir, male East Indian immigrant, No. 34,418, ex *British Peer*, 1887, of No. 1 Canal, West Bank, Demerary, TRANSPORT of the east halves of the west halves of lots numbers 1 (one), 2 (two), 3 (three), 4 (four), 5 (five), 6 (six), 7 (seven), 8 (eight), 9 (nine), 10 (ten), 11 (eleven), 12 (twelve), 13 (thirteen), 14 (fourteen), 15 (fifteen) and (sixteen), section A, the east halves of the west halves of lots numbers 1 (one), 2 (two), 3 (three), 4 (four), 5 (five), 6 (six), 7 (seven), 8 (eight), 9 (nine), 10 (ten), section B, and the east halves of west halves of lots numbers 1 (one), 2 (two), 3 (three), 4 (four), 5 (five), 6 (six), 7 (seven), 8 (eight), 9 (nine) and (ten), section C, parts of the lands of Plantation Sans Souci, situated on the south side of Canal No. 1, in the county of Demerary and colony of British Guiana with proportionate rights to all the dams and trenches of the said plantation, the said lots being laid down and defined on a plan of the said plantation by Frank Fowler, Third Government Surveyor, dated 31st January, 1888, and deposited in the Registrar's Office of British Guiana on the 26th of May, 1897, with a building on the east half of the west half of said lot number 2, section B,—to and in favour of Mahabir, male East Indian, native of this colony, of Coffee Grove, Essequebo.

28. By Francis Lopes, bachelor, of Pouderoyen village, west bank, Demerary, in his quality as a legatee under the last will and testament of Christina Gonsalves, born Peketly, deceased, and by the said Francis Lopes and Esther or Hesta White, widow, also of Pouderoyen village, west bank, Demerary, as the sole heirs, *ab intestato*, of Jane Seastream, born Peketly, widow, deceased, and by Joseph Ishmael, also of Pouderoyen, as the sole legatee under the last will and testament of Antonio Gonsalves Pequeno, deceased, the said Antonio Gonsalves Pequeno and Jane Seastream, being also legatees under the will of the said Christina Gonsalves, who was the sole heiress under the will of her husband John Gonsalves, junior, deceased, who was one of the heirs under the will of his father John Gonsalves, senior, deceased, and the sole heir, *ab intestato*, of his mother Rufina Maria Gonsalves, deceased, and by the said Esther or Hesta White, as having a life interest in the hereinafter described property, by and under the will of the said Christina Gonsalves, deceased, TRANSPORT of the west half of lot E, part of the south half of Plantation Klien Pouderoyen, *cum annexis*, situate on the west bank of the river Demerara, in the colony of British Guiana, the said lot being shown on a diagram by the Sworn Land Surveyor Henry Rainsford, dated 27th of July, 1852, and deposited in the Registrar's Office of the counties of Demerary and Essequebo on the 29th July, 1852, without the buildings thereon,—to and in favour of John Sobers, of the Constabulary Depôt, Georgetown.

29. By Wong-en-Chung, of lot 30, Hadfield Street, Georgetown, TRANSPORT of Plantation Garden of Eden, *cum annexis*, comprising the lands and buildings and further appurtenances, situate on the east bank of the river Demerara,—to and in favour of Percy Claude Wight, of Epworth House, Brickdam, Georgetown.

30. By Elizabeth Babington, born McIntosh, widow, of Plantation Belmont, east coast, Demerary, as one of the heirs, *ab intestato*, of her mother, Mary McIntosh, deceased, and of her brother Peter McIntosh, deceased, and as sole heiress under the last will and testament of her sister Mary McArthur, born McIntosh, the other heir, *ab intestato*, of the said Peter McIntosh, the said Elizabeth Babington, the said Peter McIntosh and the said Mary McArthur, having been entitled to their legitimate portions in the estate of their father Duncan McIntosh, deceased, and the said Peter McIntosh and the said Mary McArthur, having been the other heirs, *ab intestato*, of their mother the said Mary McIntosh, deceased, who was the sole heiress under the last will and testament of her husband the said Duncan McIntosh, dedeased, TRANSPORT of a certain part or portion of the abandoned Plantation Zes Kinderen, situate on the west bank of the Mahaicony creek, in the county of Demerary known and laid down on a diagram of said plantation by William Downer Sworn Land Surveyor, dated 31st October, 1848, and deposited in the Registrar's Office of the counties of Demerary and Essequebo on the 8th December, 1848, as lot letter F,—to and in favour of The Presbytery of British Guiana.

Registrar's Office of British Guiana, Georgetown, Demerary, this 3rd day of February, 1911.

L. C. DALTON,
Registrar.

Counties of Demerary and Essequebo.

11TH FEBRUARY, 1911.

[SECOND PUBLICATION.]

THE following TRANSPORTS and MORTGAGES are intended to be passed before one of Their Honours the Judges of the Supreme Court of British Guiana on any day after Saturday, the 11th day of February, 1911, which such Judge shall be pleased to appoint, viz.:—

1. By the Colony of British Guiana, TRANSPORT of lot number 163 (one hundred and sixty-three), on the eastern half of Plantation Triumph, situate on the east sea coast of the county of Demerary, in the colony of British Guiana, said lot being laid down and defined on a plan of a portion of the said plantation by James A. P. Bowhill, acting Fourth Government Surveyor, dated 19th October, 1901, and deposited in the Registrar's Office of British Guiana on the 15th October, 1902,—to and in favour of Dhorha, No. 58,814, ex *Elbe*, 1893, a male East Indian immigrant, residing at Plantation Triumph, aforesaid.

2. By Mary Ann Spencer, widow, of Plaisance, East Coast, Demerary, in her own right as having been married in community of property to and as an heiress under the last will and testament of Anthony Spencer, deceased, TRANSPORT of the east half of lot number 23 (twenty-three), south of the Railway Line, part of that part of the lands of Plantation Goedverwagting and Sparendaam called Sparendaam, said plantations being now known together as Plantation Goedverwagting, situate on the east sea coast of the county of Demerary, in the colony of British Guiana, bounded on the east by Plantation Plaisance, on the west by Plantation Ogle, on the north by the Sea and on the south by Government land, as laid down and defined on a supplemental diagram made by James Shanks, Sworn Land Surveyor, dated the 25th of May, 1859, and deposited in the Registrar's Office of the counties of Demerary and Essequebo on the 12th of August, 1859, save and except the buildings and erections on the said half lot belonging to Mary Gomes and J. Cranmore,—to and in favour of Henriquetta Gomes, singlewoman, of Sparendaam, aforesaid.

3. By Lavinia Reid, born Sealy, the wife of Joseph Beresford Reid, both of lot 107, Second Street, Albert Town, Georgetown, TRANSPORT of west half of lot 107 (one hundred and seven), situate in Albert Town District, city of Georgetown, county of Demerary, with all the buildings and erections thereon, save and except one building the property of Robert L. Williams, and subject to a First Mortgage dated 14th of September, 1907, passed in favour of The British Guiana Building Society, Limited,—to and in favour of Pairaudeau Adolphus Mack, of Georgetown.

4. By Aloysius Charles O'Dowd, of lot 222, corner of South and Wellington streets, Georgetown, a FIRST MORTGAGE on lot number 222 (two hundred and twenty-two), in that part of Georgetown called Lacytown, as laid down and defined on a plan of the town districts, situated on the lands of the Vlissengen estate, made by the Sworn Land Surveyor Luke M. Hill, dated 17th June, 1879, and deposited in the Registrar's Office of the counties of Demerary and Essequebo on the 1st November, 1879, said plan having been approved of by the Governor and Court of Policy on the 22nd day of September, 1879, and deposited in the Registrar's Office aforesaid in pursuance of the provisions of section 64 of Ordinance No. 2 of the year 1876, and all the buildings and erections thereon—to and in favour of James O'Dowd Egan, of Buxton Village, East Coast, Demerary.

5. By Elizabeth Babington, born McIntosh, widow, of Plantation Belmont, East Coast, Demerary, as one of the heirs, *ab intestato*, of her mother, Mary McIntosh, deceased, and of her brother Peter McIntosh, deceased, and as sole heiress under the last will and testament of her sister Mary McArthur, born McIntosh, the other heir, *ab intestato*, of the said Peter McIntosh, the said Elizabeth Babington, the said Peter McIntosh and the said Mary McArthur, having been entitled to their legitimate portions in the estate of their father Duncan McIntosh, deceased, and the said Peter McIntosh and the said Mary McArthur, having been the other heirs, *ab intestato*, of their mother the said Mary McIntosh, deceased, who was the sole heiress under the last will and testament of her husband the said Duncan McIntosh, deceased, TRANSPORT of lot number 11 (eleven), section D, on the abandoned Plantation Zes Kinderen, situate on the west bank of the Mahaicony creek, in the county of Demerary and colony of British Guiana, the said lot being laid down and defined on a diagram of the said plantation made by William Downer, Sworn Land Surveyor, dated 31st October, 1848, and deposited in the Registrar's Office of the counties of Demerary and Esse-

Digitized by Google

quebo on the 8th December, 1848, with right of way through sections A, B and C, of the said plantation, as marked and laid down on the said diagram under the head of "Road,"—to and in favour of Moorghen, male East Indian immigrant, of Plantation Farm, East Coast, Demerary.

6. By Elizabeth Babington, born McIntosh, widow, of Plantation Belmont, East Coast, Demerary, as one of the heirs, *ab intestato*, of her mother Mary McIntosh, deceased, and of her brother Peter McIntosh, deceased, and as sole heiress under the last will and testament of her sister Mary McArthur, born McIntosh, the other heir, *ab intestato*, of the said Peter McIntosh, the said Elizabeth Babington, the said Peter McIntosh, and the said Mary McArthur, having been entitled to their legitimate portions in the estate of their father Duncan McIntosh, deceased, and the said Peter McIntosh and the said Mary McArthur having been the other heirs *ab intestato* of their mother the said Mary McIntosh, deceased, who was the sole heiress under the last will and testament of her husband the said Duncan McIntosh, deceased, TRANSPORT of lot number 16 (sixteen), Section D, on the abandoned Plantation Zes Kinderen, situate on the west bank of the Mahaicony creek, in the county of Demerary and colony of British Guiana, the said lot being laid down and defined on a diagram of the said plantation, made by William Downer, Sworn Land Surveyor, dated 31st October, 1848, and deposited in the Registrar's Office of the counties of Demerary and Essequebo on the 8th December, 1848, with right of way through sections A, B and C, of the said plantation as marked and laid down on the said diagram under the head of "Road,"—to and in favour of Richard Andrew, of Zes Kinderen, East Coast, Demerary.

7. By Samuel Webb, of New Garden Street, Georgetown, TRANSPORT of the east half of lot number 1 (one), situate in Werk-en-Rust, in the city of Georgetown, county of Demerary and known on the Receiver's Books as lot number 26 (twenty-six), now known in the Books of the Town Clerk of the city of Georgetown, as the east one-third of lot 26 (twenty-six) or 30 (thirty), Werk-en-Rust District, with all the buildings and erections thereon,—to and in favour of Manoel Vieira, of lot 7, Broad Street, Georgetown.

8. By John Joseph Pistano, of Plantation Huntley, East Coast, Demerary, TRANSPORT of lot number 9 (nine), part of the east half of Plantation Huntley, or lot number 6 (six), situate between the Abary and Mahaicony creeks, east sea coast of the county of Demerary, said lot being laid down and defined on a plan of a part of the said plantation, made by Ewald C. H. Klautky, dated the 1st February, 1910, and deposited in the Registrar's Office of British Guiana on the 15th March, 1910, save and except a strip of land now occupied by the Demerara Railway Company, measuring 100 (one hundred) feet in width and at present enclosed by wire fences running through the said Plantation Huntley, from west to east,—to and in favour of Raujoo, male East Indian, No. 204, *Casual*, 1867, of Dundee, East Coast, Demerary.

9. By The Town Clerk of Georgetown, TRANSPORT of east half of lot number 82 (eighty-two), in that part of Georgetown called Queenstown Ward, as laid down and defined on the plan of the district situate on the lands of the Thomas Estate, made by the Sworn Land Surveyor Luke M. Hill, C.E., dated 1st September, 1887, and deposited in the Office of the Registrar of the colony of British Guiana on the seventh day of April, 1888, in pursuance of the provisions of section 6 of Ordinance 2 of 1887, said lot number 82 (eighty-two), being subject to the By-Laws and and Regulations passed by the Mayor and Town Council on the 15th May, 1888, and sanctioned by the Governor and Court of Policy on the 10th July, 1888,—to and in favour of Prithpaul Sing, of lot 98, Second Street, Albert Town, Georgetown.

10. By Cyril Sydney Bannister, of Queenstown, Essequebo, TRANSPORT of lot number 250 (two hundred and fifty) in that part of Georgetown called Queenstown Ward, as laid down and defined on the plan of the district, situated on the lands of the Thomas estate, made by the Sworn Land Surveyor Luke M. Hill, C.E., dated 1st September, 1887, and deposited in the office in Georgetown of the Registrar of the colony of British Guiana on the seventh day of April, 1888, in pursuance of the provisions of section six of Ordinance two of 1887, said lot number 250 (two hundred and fifty), being subject to the By-laws and Regulations passed by the Mayor and Town Council on the 15th May, 1888, and sanctioned by the Governor and Court of Policy on the 10th July, 1888, with all the buildings and erections thereon,—to and in favour of Smith Brothers and Company, Limited, whose registered office is at lots 25 and 26, Water street, Georgetown.

11. By Mary Gonsalves, singlewoman, of lot 113, Regent street, Georgetown, TRANSPORT of the eastern half of lot number 113 (one hundred and thirteen), in that part of Georgetown called Lacytown as laid down and defined on the plan of the Town Distr'cts situated on the lands of the Vlissengen estate, made by the Sworn Land Surveyor Luke M. Hill, dated 17th June, 1879, and deposited in the Registrar's Office of the counties of Demerara and Essequebo on the 1st of November, 1879, said plan having been approved of by the Governor and Court of Policy on the 22nd of September, 1879, and deposited in the Registrar's Office aforesaid, in pursuance of the provisions of section sixty-four of Ordinance No. 2 of the year 1876, with all the buildings and erections thereon, subject to a First Mortgage passed in favour of The British Guiana Building Society, Limited, on the 12th February, 1910,—to and in favour of Walter Augustus Reynolds, of lot 93, Duke street, Kingston, Georgetown.

12. By Robert Sealey, of lot O, Upper Bent street, Georgetown, and Louisa Carter, widow, in her own right as having been married to her deceased husband William Carter, also known as William Albert Carter, in community of property and as the sole heiress under the last will and testament of her said husband, the said Robert Sealey and the said William Carter having been legatees under the last will and testament of Philip Sealey, deceased, TRANSPORT of an undivided half part or share (½) of and in the north half of the concession or lot number 60 (sixty), more or less, as at present railed in, situate in North Freeburg District, with all the buildings and erections thereon, the said half lot being now known in the books of the Town Clerk as the north half of lot number 89 or 109,—to and in favour of Dinally, male East Indian, No. 3,939, ex *Sussex*, 1873, of Albouystown, Demerary.

Registrar's Office of British Guiana, Georgetown, Demerary, this 27th day of January, 1911.

L. C. DALTON,
Registrar.

Counties of Demerary and Essequebo.

4TH FEBRUARY, 1911.

[THIRD PUBLICATION.]

THE following TRANSPORTS and MORTGAGES are intended to be passed before one of Their Honours the Judges of the Supreme Court of British Guiana on any day after Saturday, the 4th day of February, 1911, which such Judge shall be pleased to appoint, viz:—

1. By Susan Beauseaubers, spinster, of lot 78, Hadfield Street, Georgetown, as a sole heiress under the last will and testament of her mother, Sophia Beauseaubers, born Munro, deceased, TRANSPORT of the east half of lot number 17 (seventeen), situate in South Freeburg, Werk-en-Rust, city of Georgetown, county of Demerary, with all the buildings and erections thereon,—to and in favour of Mildred Farnum, spinster, of said lot 78, Hadfield Street, Georgetown.

2. By Runjeet, male Indian immigrant, No. 248, ex *King Arthur*, 1877, of Vergenoegen, West Coast, Demerary, TRANSPORT of lot number 8 (eight), section A, part of plantation Het Vergenoegen, *cum annexis*, situate, lying and being on the west coast of the county of Demerary and colony of British Guiana, bounded on the east by Plantation Tuschen-de-Vrienden, on the west by Plantation Philadelphia, on the north by the Atlantic, and on the south by Government lands, said lot being laid down and defined on a plan of a portion of the front lands of the Plantation Vergenoegen, *cum annexis*, made by James A. P. Bowhill, Sworn Land Surveyor, dated 20th April, 1907, and deposited in the Registrar's Office of British Guiana on the 26th September, 1907, with one building thereon,—to and in favour of Joseph Barrington Samson, of Plantation Vergenoegen, aforesaid.

3. By Seetram, R of D, No. 19,833, ex *The Bruce*, 1894, of Vergenoegen, west coast, Demerary, TRANSPORT of lots numbers 11 (eleven) and 15 (fifteen), section A, parts of plantation Het Vergenoegen, *cum annexis*, situate, lying and being on the west coast of the county of Demerary, in the colony of British Guiana, bounded on the east by Plantation Tuschen-de-Vrienden on the west by Plantation Philadelphia, on the north by the Atlantic Ocean and on the south by Government lands, the said lots being laid down and defined on a plan of a portion of the front lands of the said Plantation Vergenoegen, *cum annexis*, made by James A. P. Bowhill, Sworn Land Surveyor, dated 20th April, 1907, and deposited in the Registrar's Office of British Guiana, on the 26th day of September, 1907,—to and in favour of Joseph Barrington Samson, of Vergenoegen, aforesaid.

4. By Joseph Barrington Samson, of Vergenoegen, west coast, Demerary, TRANSPORT of lot 15 (fifteen), section A, part of Plantation Het Vergenoegen, *cum annexis*, situate, lying and being on the west

Digitized by Google

coast of the county of Demerary, in the colony of British Guiana, bounded on the east by Plantation Tuschen-de-Vrienden, on the west by Plantation Philadelphia, on the north by the Atlantic Ocean and on the south by Government lands, the said lot being laid down and defined on a plan of a portion of the front lands of the said Plantation Vergenoegen, *cum annexis*, made by James A. P. Bowhill, Sworn Land Surveyor, dated 20th April, 1907, and deposited in the Registrar's Office of British Guiana on the 26th day of September, 1907,—to and in favour of Ramtahal, male, No. 915 of 1872, of Plantation Vergenoegen, aforesaid.

5. By Ramjaum, male, No. 4,297, ex *Sussex*, 1873, also called Jahagi, of Anna Catharina, West Coast, Demerary, TRANSPORT of the west half of a piece of land known as lot number 9 (nine), part of that part of Plantation Leonora, formerly called Anna Catharina, situate on the west coast of the county of Demerary, said lot number 9 (nine) being laid down and defined on a diagram of a portion of the front lands of Plantation Anna Catharina by Frank Fowler, Sworn Land Surveyor, dated 23rd June, 1892, and deposited in the office in Georgetown of the Registrar of British Guiana on the 9th September, 1892, with all the buildings and erections thereon,—to and in favour of Jacob Fung, of Anna Catharina, aforesaid.

6. By Kewalsing, R. of D., No. 4, *Casual*, 1895, of Plantation Champagne, East Coast, Demerary, TRANSPORT of lot number 15 (fifteen), part of lots numbers 4 and 5, now known as Plantation Champagne, situate on the right bank of the Mahaicony creek, in the county of Demerary, colony of British Guiana, sub-divided and paaled off on a plan of the said Plantation Champagne by L. S. Hohenkerk, Sworn Land Surveyor, dated Demerara, 13th December, 1902, and deposited in the Registrar's Office of British Guiana on the 4th day of February, 1903, with the building thereon,—te and in favour of Purboo, R. of D., No. 15,657, ex *Silhet*, 1883, of Bel Air, East Coast, Demerary.

7. By Jose Vieira, of Uitvlugt, west coast, Demerary, TRANSPORT of the north half of the north half and the south half of the south half of lot number 18 (eighteen), part of that part of Plantation De Groot-en-Klyne, Uitvlugt, situate on the west sea coast of the county of Demerary, laid out and defined on a diagram of allotments of the front lands of Plantation De Groot-en-Klyne, Uitvlugt, by the Sworn Land Surveyor William Downer, dated the 9th of October, 1849, and deposited in the Registrar's Office of the counties of Demerary and Essequebo on the 29th November, 1849, with a building thereon,—to and in favour of Ramdhani, male, No. 50,141, ex *Allanshaw*, 1891, of Uitvlugt, west coast, Demerary.

8. By Joao Gomes Henriques, of lot 132, Carmaichael Street, Georgetown, in his quality as the duly constituted attorney in this colony of Ursula Gomes de Faria Fields, the wife of George Fitz Allan Fields, both of Bridgetown, in the island of Barbados, the said Ursula Gomes de Faria Fields, being the sole heiress under the last will and testament of her former husband, Francisco Gomes de Faria, now deceased, TRANSPORT of the quarter lot number 110 (one hundred and ten), letter A, situate in Kingston, city of Georgetown, county of Demerary and colony of British Guiana, with all the buildings and erections thereon,—to and in favour of Julio Gomes de Faria, of lot 8, Barrack Street, Kingston, Georgetown.

9. By William Mearns, of Plantation Hope, east coast of the county of Demerary, TRANSPORT of Plantation Good Faith, being the eastern three-fourths of lot number 2 (two), situate between the Mahaicony and Abary creeks, on the east sea coast of the county of Demerary, in the colony of British Guiana, save and except the land sold to and held by the Demerara Railway Company,—to and in favour of Madray, of Plantation Letter T, east coast, Demerary.

10. By Mathra, or Mathura, male, No. 79,786, ex *Clyde*, 1898, of Windsor Forest, west coast, Demerary, TRANSPORT of lot number 11 (eleven), part of Plantation Windsor Forest, *cum annexis* (east), situate on the west sea coast of the county of Demerary and colony of British Guiana, the said lot being laid down and defined on a diagram made by W. M. A. Roberts, Sworn Land Surveyor, dated 29th October, 1908, and deposited in the Registrar's Office of British Guiana on the 19th March, 1909, with the building thereon,—to and in favour of Boodnah, male, B.R., No. 542 of 1875, of Windsor Forest, west coast, Demerary.

11. By Dwarka, No. 76,997, ex *Sheila*, 1896, of Plantation Mes Delices, West Bank, Demerara, TRANSPORT of the west one-third of the east half of the west half of the west half of the west half of Plantation Mes Delices, situate in Canal No. 1, on the west bank of the river Demerary and colony of British Guiana,—to and in favour of Khatui (female), No. 76,245, ex *Sheila*, 1896, of Plantation Mes Delices, aforesaid.

12. By Bhagaloo, male East Indian immigrant, No. 73,521 ex *Ems*, 1895, of Leonora, West Coast, TRANSPORT of the south half of a tract of Crown land situate, lying and being on the right bank of the Mahaicony creek, in the county of Demerary and colony of British Guiana, commencing at a paal about 403 roods above the mouth of Pine Ground creek and extending thence in façade S. 11° 14′ E. 25 roods by a mean depth N. 78° 46′ E. of 300 roods, and containing 25 Rhynland acres as shown on a diagram by F. C. Tronchin, Government Surveyor, dated the 31st day of May, 1905, a duplicate of which diagram is annexed to Grant No. 3,947 dated 30th September, 1905, subject to the conditions of the said Grant,—to and in favour of Gopi, male East Indian immigrant, No, 70,062, ex *Ganges*, 1895, of Mahaicony, East Coast.

13. By William Benjamin David, of Plaisance Village, East Coast, Demerary, in his quality as sole Executor to and under the last will and testament of Samuel Porter, deceased, TRANSPORT of the east half of the west half of lot number 46 (forty-six), in the village of Sparendaam, on the east sea coast of the county of Demerary, in the colony of British Guiana, without the buildings thereon,—to and in favour of John Smith, of Sparendaam Village, aforesaid.

14. By Charles Odwin Wilson, of Plantation Nonpareil, East Coast, Demerary, TRANSPORT of the western half of lot number 53 (fifty-three), situate in Albert Town District, in the city of Georgetown, in the county of Demerary, with all the buildings and erections thereon,—to and in favour of Antonio Nepomeceno Santos, of lot 75, Main Street, Georgetown.

15. By John Vieira, of 5, Hadfield Street, Georgetown, and Jorge Camacho, of Camp Street, Georgetown, as the duly constituted joint attorneys in this colony of Manoel Nascimento, TRANSPORT of lot number 222 (two hundred and twenty-two), in that part of Georgetown called Lacytown, as laid down and defined on a plan of the town districts, situated on the lands of the Vlissengen estate, made by the Sworn Land Surveyor Luke M. Hill, dated 17th June, 1879, and deposited in the Registrar's Office of the counties of Demerary and Essequebo on the 1st November, 1879, said plan having been approved of by the Governor and Court of Policy on the 22nd of September, 1879, and deposited in the Registrar's Office aforesaid in pursuance of the provisions of section 64 of Ordinance No. 2 of the year 1876, and all the buildings and erections thereon,—to and in favour of Aloysius Charles O'Dowd, of 222, Lacytown, Georgetown.

16. By Eloise Burrowes, singlewoman, of lot 161, Lamaha Street, in the city of Georgetown, a FIRST MORTGAGE on lot number 202 (two hundred and two), situate in Bourda district, in the city of Georgetown, county of Demerary and colony of British Guiana, and all the buildings and erections thereon,—to and in favour of The British Guiana Building Society, Limited, of lots Nos. 1, 2 and 3, High Street, Georgetown.

17. By Julio Gomes Faria, of 8, Barrack Street, Kingston, in the city of Georgetown, a FIRST MORTGAGE on the quarter lot number 110 (one hundred and ten), letter A, situate in Kingston, city of Georgetown, county of Demerary, and all the buildings and erections thereon,—to and in favour of The Hand-in-Hand Mutual Guarantee Fire Insurance Company of British Guiana, Limited, of lots 1, 2 and 3, High Street, Robbstown, Georgetown.

18. By Joseph Dummett, of lot 12, Henry Street, Georgetown, TRANSPORT of the south half of lot number 12 (twelve), situate in South Freeburg District, Werk-en-Rust, in the city of Georgetown, county of Demerary and colony of British Guiana, with the buildings and erections thereon,—to and in favour of Isabella Henrietta Spooner, of lot 53, Russell Street, Georgetown, aforesaid, the wife of Walter Isaac Hamlet Spooner, of said lot 53, Russell Street, Georgetown.

19. By Luke Mullock Hill, of Main Street, Georgetown, TRANSPORT of east half of lot number 95 (ninety-five) and lot number 96 (ninety-six), in that part of Georgetown called Bourda, as laid down and defined on the plan of the Town districts, situated on the lands of the Vlissengen estate, made by the Sworn Land Surveyor Luke M. Hill, dated 17th June, 1879, and deposited in the Registrar's Office of the counties of Demerary and Essequebo on the 1st of November, 1879, said plan having been approved of by the Governor and Court of Policy on the 22nd of September, 1879, and deposited in the Registrar's Office aforesaid in pursuance of the provisions of section 65 of Ordinance No. 8 of the year 1876, with all the buildings and erections thereon,—to and in favour of Charles Augustus Roberts, of 332, Cumings street, Georgetown.

Digitized by Google

20. By Isabella Henrietta Spooner, the wife of Walter Isaac Hamlet Spooner, both of lot 53, Russell Street, Charlestown, Georgetown, in her quality as the sole heiress under the last will and testament of her late husband Alexander Eburne, deceased, duly proved and deposited in the Registrar's Office of British Guiana on the 3rd day of May, 1907, TRANSPORT of the north half of lot number 53 (fifty-three), situate in New Charlestown District, in the city of Georgetown, in the county of Demerary and colony of British Guiana, with all the buildings and erections thereon,—to and in favour of Sylvena Gomes da Silva, late Rodrigues, born Henriques, the wife of Manoel Joaquim da Silva, of lot 108, D'Urban Street, Georgetown, aforesaid.

21. By Sylvena Gomes da Silva, late Rodrigues, born Henriques, the wife of Manoel Joaquim da Silva, of lot 108, D'Urban Street, in the city of Georgetown, a FIRST MORTGAGE on north half of lot number 53 (fifty-three), situate in New Charlestown District, in the city of Georgetown, in the county of Demerary and colony of British Guiana and all the buildings and erections thereon,—to and in favour of The British Guiana Building Society, Limited, of lots Nos. 1, 2 and 3, High Street, Georgetown.

22. By Philip Manion Sampson, of lot 32, James Street, Albouystown, Demerary, in his quality as administrator of the estate of Lavinia Frances Campbell, deceased, appointed by order of His Honour, Maurice Julian Berkeley, acting Chief Justice of British Guiana, dated the 16th day of August, 1910, TRANSPORT of an undivided half part or share (½) of lot number 60 (sixty), in Jones' Town Village, situate on the west bank of the Mahaica Creek, on the east coast of the county of Demerary, the said lot being laid down and defined on a diagram made by J. Hackett, Sworn Land Surveyor, dated the 25th September, 1847, and deposited in the Registrar's Office of British Guiana on the 17th December, 1847,—to and in favour of Charles Cupido, of Mahaica Village, aforesaid.

23. By Philip Manion Sampson, of lot 32, James Street, Albouystown, Demerary, in his quality as Administrator of the estate of Lavinia Frances Campbell, deceased, appointed by order of His Honour Maurice Julian Berkeley, acting Chief Justice of British Guiana, dated the 16th day of August, 1910, TRANSPORT of lot number 61 (sixty-one), in Jones' Town Village, situate on the west bank of the Mahaica Creek, on the east coast of the county of Demerary, the said lot being laid down and defined on a diagram made by J. Hackett, Sworn Land Surveyor, dated the 25th September, 1847, and deposited in the Registrar's Office of British Guiana on the 17th December, 1847,—to and in favour of John De Freitas, of Mahaica Village, aforesaid.

24. By Philip Manion Sampson, of lot 32, James Street, Albouystown, Demerary, in his quality as Administrator of the estate of Lavinia Frances Campbell, deceased, appointed by order of His Honour Maurice Julian Berkeley, acting Chief Justice of British Guiana, dated the 16th day of August, 1910, TRANSPORT of the southern one-third (⅓) of lot number 62 (sixty-two), in Jones' Town Village, situate on the west bank of the Mahaica Creek, on the east coast of the county of Demerary, the said lot being laid down and defined on a diagram made by J. Hackett, Sworn Land Surveyor, dated the 25th September, 1847, and deposited in the Registrar's Office of British Guiana on the 17th December, 1847,—to and in favour of Edwin Napoleon Adolphus McLean, of Mahaica Village, aforesaid.

25. By Philip Manion Sampson, of lot 32, James Street, Albouystown, Demerary, in his quality as Administrator of the estate of Lavinia Frances Campbell, deceased, appointed by order of His Honour Maurice Julian Berkeley, acting Chief Justice of British Guiana, dated the 16th day of August, 1910, TRANSPORT of the northern two-thirds (⅔) of lot number 62 (sixty-two), in Jones' Town Village, situate on the west bank of the Mahaica Creek, on the east coast of the county of Demerary, the said lot being laid down and defined on a diagram made by William Downer, Sworn Land Surveyor, dated the 25th September, 1847, and deposited in the Registrar's Office of British Guiana on the 17th December, 1847,—to and in favour of John Dias, of Mahaica Village, aforesaid.

26. By Henry Adolphus Cheeks, of lot O.O., Upper Hadfield street, Georgetown, TRANSPORT of east half of lot Z.Z., part of Plantation Werk-en-Rust, situate on the east bank of the river Demerary between Plantation Vlissengen on the north and Plantation Le Repentir on the south, which said lot is known and described on a diagram of a section of the Lodge Village, being part of Plantation Werk-en-Rust, situate in the county of Demerary and colony of British Guiana, by John Peter Prass, Sworn Land Surveyor, dated the 29th day of October, 1885, and deposited in the Registrar's Office of British Guiana on the 11th day of December, 1885, subject to the following conditions, that is to say, that no house or building shall at any time hereafter be erected or put up by the purchaser within three roods of the edge of the middle walk of said plantation and that he shall keep up in good order the said road and the drains parallel thereto to the extent of the façade of the said half lot, with all the buildings and erections thereon,—to and in favour of Julia Augusta Gomes, the wife of Joseph Alfred Gomes, both of lot 13, New North Street, Georgetown.

27. By Edward Waddell, of lot 27, Broad Street, Georgetown, TRANSPORT of lot number 10, in section C, of Plantation Zes Kenderen, situate on the west bank of the Mahaicony creek, in the county of Demerary and colony of British Guiana, the said lot being laid down and defined on a diagram made by William Downer, Sworn Land Surveyor, dated the 31st October, 1848, and deposited in the Registrar's Office of British Guiana on the 18th December, 1848, *with a right of way over sections A, B and D*, of the said Plantation Zes Kenderen,—to and in favour of Henry Moonian, male native of the colony of Plantation Farm, Mahaicony, East Coast, Demerary.

28. By Edward Waddell, of lot 27, Broad Street, Georgetown, TRANSPORT of south half of lot number 11 (eleven), in section C, of Plantation Zes Kenderen, situate on the west bank of the Mahaicony creek, in the county of Demerary and colony of British Guiana, the said lot being laid down and defined on a diagram made by William Downer, Sworn Land Surveyor, dated the 31st October, 1848, and deposited in the Registrar's Office of British Guiana on the 18th December, 1848, *with a right of way over sections A, B and D*, of the said Plantation Zes Kenderen,—to and in favour of Moorghen, male, native of the colony, of Plantation Farm, Mahaicony, East Coast, Demerary.

29. By Edward Waddell, of lot 27, Broad Street, Georgetown, TRANSPORT of lot number 13 (thirteen), in section C, of Plantation Zes Kenderen, situate on the west bank of the Mahaicony creek, in the county of Demerary and colony of British Guiana, the said lot being laid down and defined on a diagram made by William Downer, Sworn Land Surveyor, dated the 31st October, 1848, and deposited in the Registrar's Office of British Guiana on the 18th December, 1848, *with a right of way over sections A, B and D*, of the said Plantation Zes Kenderen,—to and in favour of Sanicheri, singlewoman, native of the colony, of Zes Kinderen, aforesaid.

Registrar's Office of British Guiana, Georgetown, Demerara, this 20th day of January, 1911.

L. C. DALTON,
Registrar.

County of Berbice.

18TH FEBRUARY, 1911.

[FIRST PUBLICATION.]

THE following TRANSPORTS and MORTGAGE are intended to be passed before one of Their Honours the Judges of the Supreme Court of British Guiana on any day after Saturday, the 18th day of February, 1911, which such Judge shall be pleased to appoint, viz:—

1. By Edoo, male, No. 230, ex *Rohilla*, 1880, of Golden Fleece, west coast, Berbice, TRANSPORT of lot number 15 (fifteen), part of the lot of land situate on the west sea coast of the county of Berbice, containing 500 acres cited on the chart as La D, named Golden Fleece, the said lot 15 being laid down and defined on a plan of 44 lots of land laid out on Plantation Golden Fleece, situate on the west coast of Berbice surveyed for D. A. Peters by Ewald C. H. Klautky, Sworn Land Surveyor, dated 12th March, 1906, and deposited in the Registrar's Office of British Guiana, in the county of Demerary, on the 31st day of July, 1906, save and except that portion of a strip of land measuring 100 feet (English) in width running through the said lot 15 (fifteen) on which the lines of the Demerara Railway Company are laid and which is at present enclosed by wire fences transported to the Demerara Railway Company on the 4th day of October, 1900, and save and except so much of the said lot 15 as passes through a piece of land 58 roods in façade from east to west and 28 roods (more or less) bounded on the east by the east side-line dam of the said Plantation Golden Fleece and on the south by the said strip of land transported to the Demerara Railway Company together with the right to the owner of the said piece of land to the use of the windward dam for ingress and egress, no building thereon,—to and in favour of Imaman, singlewoman, No. 83,347 ex *Avon*, 1900, of Golden Fleece, west coast, Berbice.

Digitized by Google

2. By Chotee, male, No. 88,325, ex *Elbe*, 1901, of Fyrish village, Corentyne Coast, Berbice, TRANSPORT of section C, 5 (C, five), part of the eastern half of Plantation Fyrish, situate on the east sea coast of the county of Berbice, in the colony of British Guiana, said section being laid down and defined on a diagram of the eastern half of Plantation Fyrish aforesaid, made by Ewald C. H. Klautky, Sworn Land Surveyor, dated 13th April, 1909, and deposited in the Registrar's Office of British Guiana, at New Amsterdam, Berbice, on the 29th day of April, 1909, no buildings thereon,—to and in favour of Kowlessor, male, No. 53,755, ex *Foyle*, 1892, of Albion, Corentyne Coast, Berbice.

3. By Ropun, male, No. 303, ex *Arima*, 1869, of lot 59, Corentyne Coast, Berbice, TRANSPORT of the south half of lot 6 (six), part of lot number 59 (fifty-nine), situate on the Corentyne Coast of the county of Berbice, the said lot 6 (six), being laid down and defined on a diagram of the said lot number 59 (fifty-nine), made by E. A. Pairaudeau, Sworn Land Surveyor, bearing date 16th January, 1894, deposited in the Registrar's Office of British Guiana at New Amsterdam, Berbice, on the 8th day of January, 1897, with the buildings thereon,—to and in favour of the minor Shubaran, male, B.R., No. 512 of 1893, of 59, Corentyne Coast, Berbice.

4. By Lalaram, male, No. 83,451, ex *Aron*, 1900, of Plantation lot No. 78, Corentyne Coast, Berbice, TRANSPORT of an undivided half of lot number 13 (thirteen), being part of lot number 71 (seventy-one) or New Siah, situate on the Corentyne coast of the county of Berbice, colony of British Guiana, the said lot number 13 (thirteen), being laid down and defined on a diagram of the said lot number 71 (seventy-one) or New Siah, made by the Sworn Land Surveyor, John Peter Prass, dated 3rd July, 1881, and deposited in the Registrar's Office of British Guiana, New Amsterdam, on the 14th day of October, 1881,—to and in favour of Shamsher, male, No. 60,403, ex *Brenda*, 1893, of Plantation lot No. 71, Corentyne coast, Berbice.

5. By Daulah, male, No. 131, ex *Winchester*, 1869, of Plantation Chester, West Coast, Berbice, TRANSPORT of the southern half of lot number 2 (two), part of the southern portion of the eastern half of Plantation Palmyra (No 4), being the southern half of the eastern one-third of lots numbers one, two, three and four, situate, lying and being on the east sea coast of the county of Berbice, the said lot number 2 (two) being laid and and defined on a diagram of the said eastern half of Plantation Palmyra (No. 4) made by *Edward Chalmers*, Sworn Land Surveyor, dated June, 1903, and deposited in the Registrar's Office of British Guiana, New Amsterdam on the 17th day of August, 1903, with the right of grazing cattle and other stock on the pasturage grounds of the whole of said Plantation Palmyra (No. 4) and reserving to the present and future proprietors of the said Plantation the right of grazing cattle and other stock over the pasturage grounds of the said lot hereby transported—to and in favour of Boodhia *alias* Muhabbat, singlewoman, B.R., 1867, of said Plantation Palmyra, East Coast, Berbice.

6. By Donald Augustus Peters, of Fellowship, Mahaicony, East Coast, Demerary, a FIRST MORTGAGE on Plantation Foulis, *cum annexis*, comprising the lands known as Old Foulis, New Foulis and Kintail, situate on the west sea coast of the county of Berbice, bounded on the west by Plantation Profit, on the east by Plantation El Dorado, on the south by the Abary creek and on the north by the Atlantic ocean, save and except one acre of land formerly part of the said Plantation Foulis and being bounded as follows:—on the south-east by the draining trench of said Plantation Foulis, and on the north-east and north-west by the land of the said plantation transported on the 19th day of March, 1839, to the Right Reverend the Bishop of Barbados and his successors in office for the purpose of erecting and establishing a school house thereon and other ecclesiastical purposes and also save and except one acre adjoining the one acre transported as aforesaid and now occupied therewith and also save and except a strip of land measuring 100 feet (English) in width and running through the said estate on which the lines of the Demerara Railway Company are laid and which is at present enclosed by wire fences, and on all the buildings, erections, machinery, plant, implements, utensils, effects and things and further appurtenances thereon as well as on all cultivation, produce, live and dead stock, cattle, furniture, boats and other moveable property, chattels and effects of the mortgagor which now are or may hereafter be brought taken or erected upon the property hereby mortgaged,—to and in favour of Joao Pedro Santos of 75, Main Street, Georgetown.

Registrar's Office of British Guiana, New Amsterdam, Berbice, this 3rd day of February, 1911.

L. C. DALTON,
Registrar.

County of Berbice.

4TH FEBRUARY, 1911.

[THIRD PUBLICATION.]

THE following TRANSPORTS and MORTGAGES are intended to be passed before one of Their Honours the Judges of the Supreme Court of British Guiana on any day after Saturday, the 4th day of February, 1911, which such Judge shall be pleased to appoint, viz.:—

1. By Mary Anna da Silva, born Francis, assisted as far as need be by her husband Manoel Da Silva, both of New Amsterdam, Berbice, TRANSPORT of a piece or parcel of land measuring 3 roods in façade, being the eastern half of a piece of land part of the western half of Plantation Susannah situate on the east sea coast of the county of Berbice, measuring 6 (six) roods in façade by the full depth of said plantation, the said piece of land being laid down and defined on a diagram made by John Peter Prass, Sworn Land Surveyor, dated 29th January, 1880, and deposited in the Registrar's Office of British Guiana, New Amsterdam, on the 3rd day of March, 1880,—to and in favour of Mary Fleming, singlewoman, of Plu. Port Mourant, Corentyne Coast, Berbice.

2. By Isabella Benjamin, late Grant, born Fortune, of No. 48 (forty-eight), Corentyne Coast, Berbice, wife of George Benjamin, as sole heiress under the last will and testament of her late husband, Robert William Grant, deceased, TRANSPORT of the the eastern half of lot number 7 (seven), part of lot number 48 (forty-eight), situate on the Corentyne Coast of the county of Berbice, the said lot number 7 (seven) being laid down and defined on a diagram of the Sworn Land Surveyor John Peter Prass, dated the 18th day of May, 1880, and deposited in the Registrar's Office of Berbice on the sixteenth day of July following,—to and in favour of Sookram, male, Birth Register, 1136, C.A.S., also of No. 48 (forty-eight), Corentyne Coast, Berbice, Bachelor of Age.

3. By The Blairmont Sugar Plantation Company, Limited, a company incorporated in England under the Companies Acts, 1862-1893 and whose registered office is situate at 79, Mark Lane, in the city of London, in England, TRANSPORT of *firstly*, a certain tract of land situate on the west side of the river Berbice formerly called The Rosilion or Rosignol, save and except that portion laid down as lot number 8 (eight), in the hereafter mentioned diagram surveyed by H. C. Whal, Sworn Land Admeasurer, as appears by act of measurement bearing date 28th February, 1803, deposited in the Registrar's Office of Berbice and divided into seven lots numbers 1, 2, 3, 4, 5, 6 and 7 (one), (two), (three), (four), (five), (six) and 7 (seven), numbers 1 to 7 each with a façade of one hundred and forty-eight and a half (148½) roods or twenty-seven chains and of the depth of one thousand and eleven (1,011) and therefore each containing five hundred (500) acres, the said tract of land extending from Plantation Zorg-en-Hoop on the south to within one hundred and forty-one (141) roods to Plantation Edward on the north and being commonly known as the Sugar Plantation Balthyock and Blairmont together with the adjacent bush lots, subject to the terms and conditions of a contract of lease entered into on the 5th April, 1902, by and between the colony of British Guiana and The Blairmont Sugar Plantation Company, Limited, of the land at present in the occupation of the Government of the said colony of British Guiana, being part of the said Plantation Blairmont on which the Police Station and Post Office buildings stand as shown on a sketch plan annexed to the said contract of lease; *secondly*, all that Plantation Zorg-en-Hoop, situate on the west banfi of the river Berbice, between Plantation Ithaca and the Post Niew Slot (now part of the said Plantation Balthyock and Blairmont) save and except a piece of land being part of the southern half of the said Plantation Zorg-en-Hoop, extending from the public road to the back dam of the estate and from the side-line dividing said Plantation Zorg-en-Hoop from Plantation Ithaca to within thirty-six (36) feet of the middle canal of said Plantation Zorg-en-Hoop containing two hundred and nineteen acres more or less and marked and laid down as letter B on a diagram of the Sworn Land Surveyor, William Downer, dated 14th December, 1843, deposited in the Registrar's Office in Berbice and also save and except a piece or strip of land of the width of fifty-one feet more or less and extending from the public road to the front dam for the purpose of drainage marked and laid down in the aforesaid diagram as A number 2 (two) and with the perpetual right of drainage through the south side-line trench of said Plantation Zorg-en-Hoop, all agreeable to contract of purchase and sale, dated 11th October, 1845, and transport dated 13th June, 1846, all which said lands and premises firstly and secondly described are now

Digitized by Google

worked together as one plantation and are now generally called or known as Plantation Blairmont, *cum annexis*, save and except the stelling at Plantation Blairmont, the property of the Colony of British Guiana, and also save and except all parts and portions of the said premises heretofore transported; *thirdly*, the right, title and interest of the Blairmont Sugar Plantation Company, Limited, now or hereafter to be held in and to the second and extra depths of the said premises; and, *fourthly*, all tenements, buildings, erections, machines, machinery, crop, produce, cultivation, live and dead stock, and further appurtenances which are now or at any time hereafter may be on belonging or appertaining to the said premises hereinbefore described and known as Plantation Blairmont, *cum annexis*, as aforsaid, or on the second and extra depths of the said premises,—to and in favour of S. Davson and Company, Limited, whose registered office is at No. 79, Mark Lane, in the city of London, England, and whose chief place of business in the colony of British Guiana, is at 7 and 8, Strand, New Amsterdam, Berbice.

4. By S. Davson & Company, Limited, whose registered Office is at No. 79, Mark Lane, in the city of London, England, and whose chief place of business in the colony of British Guiana is at 7 and 8, Strand, New Amsterdam, Berbice, a FIRST MORTGAGE on *firstly*, a certain tract of land situate on the west side of the River Berbice formerly called The Rosilion or Rosignol, save and except that portion laid down as lot number 8 (eight, in the hereinafter mentioned diagram surveyed by H. C. Whal, Sworn Land Admeasurer, as appears by act of measurement bearing date 28th February, 1803, deposited in the Registrar's Office of Berbice and divided into seven lots numbers 1, 2, 3, 4, 5, 6 and 7 (one), (two), (three), (four), (five), (six) and 7 (seven), numbers one to seven each with a façade of one hundred and forty-eight and a half (148½) roods or twenty-seven chains and of the depth of one thousand and eleven (1,011) and therefore each containing five hundred (500) acres, the said tract of land extending from Pln. Zorg-en-Hoop on the south to within one hundred and forty-one (141) roods to Plantation Edward on the north and being commonly known as the Sugar Plantation Balthyock and Blairmont together with the adjacent bush lots, subject to the terms and conditions of a contract of lease entered into on the 5th April, 1902, by and between the colony of British Guiana and The Blairmont Sugar Plantation Company, Limited, of the land at present in the occupation of the Government of the said Colony of British Guiana, being part of the said Plantation Blairmont on which the Police Station and Post Office buildings stand as shown on a sketch plan annexed to the said contract of lease; *secondly*, all that Plantation Zorg-en Hoop, situate on the west bank of the River Berbice, between Plantation Ithaca and the Post New Slot (now part of the said Plantation Balthyock and Blairmont) save and except a piece of land being part of the southern half of the said Plantation Zorg-en-Hoop, extending from the public road to the back dam of the estate and from the sideline dividing said Plantation Zorg-en-Hoop from Plantation Ithaca to within thirty-six (36) feet of the middle canal of said Plantation Zorg-en-Hoop containing two hundred and nineteen acres more or less and marked and laid down as letter B on a diagram of the Sworn Land Surveyor William Downer, dated 14th December, 1843, deposited in the Registrar's Office of Berbice and also save and except a piece or strip of land of the width of fifty-one feet more or less and extending from the public road to the front dam for the purpose of drainage marked and laid down in the aforesaid diagram as A, number 2 (two) and with the perpetual right of drainage through the south sideline trench of said Plantation Zorg en-Hoop, all agreeable to contract of purchase and sale, dated 11th October, 1845, and transport dated 13th June, 1846, all which said lands and premises firstly and secondly described are now worked together as one plantation and are now generally called or known as Plantation Blairmont, *cum annexis*, save and except the stelling at Pln. Blairmont, the property of the Colony of British Guiana and also save and except all parts and portions of the said premises heretofore transported; *thirdly*, the right, title and interest of The Blairmont Sugar Plantation Company, Limited, now or hereafter to be held in and to the second and extra depths of the said premises, and *fourthly*, all tenements, buildings, erections, machines, machinery, crop, produce, cultivation, live and dead stock, and further appurtenances which are now or at any time hereafter may be on, belonging or appertaining to the said premises hereinbefore described and known as Plantation Blairmont, *cum annexis*, as aforesaid, or on the second and extra depths of the said premises,—to and in favour of the Colonial Bank, whose registered office is at 13, Bishopsgate Street, Within, in the city of London, England.

5. By S. Davson & Company Limited, whose registered office is at No. 79, Mark Lane, in the city of London, England, and whose chief place of business in the colony of British Guiana, is at 7 and 8, Strand, New Amsterdam, Berbice, a SECOND MORTGAGE on *firstly*, a certain tract of land situate on the west side of the River Berbice, formerly called The Rosilion or Rosignol, save and except that portion laid down as lot number 8 (eight) in the hereinafter mentioned diagram surveyed by H. C. Whal, Sworn Land Admeasurer, as appears by act of measurement bearing date 28th February, 1803, deposited in the Registrar's Office of Berbice and divided into seven lots numbers 1, 2, 3, 4, 5, 6 and 7 (one), (two), (three), (four), (five), (six) and (seven), numbers one to seven each with a façade of one hundred and forty-eight and a half (148½) roods or twenty-seven chains and of the depth of one thousand and eleven (1,011) and therefore each containing five hundred (500) acres, the said tract of land extending from Plantation Zorg-en-Hoop on the south to within one hundred and forty-one (141) roods to Plantation Edward on the north and being commonly known as the Sugar Plantation Balthyock and Blairmont together with the adjacent bush lots, subject to the terms and conditions of a contract of lease entered into on the 5th April, 1902, by and between the Colony of British Guiana and The Blairmont Sugar Plantation Company, Limited, of the land at present in the occupation of the Government of the said Colony of British Guiana, being part of the said Plantation Blairmont on which the Police Station and Post Office buildings stand as shown on a sketch plan annexed to the said contract of lease; *secondly*, all that Plantation Zorg-en-Hoop, situate on the west bank of the River Berbice, between Plantation Ithaca and the Post Niew Slot (now part of the said Plantation Balthyock and Blairmont) save and except a piece of land being part of the southern half of the said Plantation Zorg-en-Hoop, extending from the public road to the back dam of the estate and from the sideline dividing said Plantation Zorg-en-Hoop from Plantation Ithaca to within thirty-six (36) feet of the middle canal of said Plantation Zorg-en-Hoop containing two hundred and nineteen acres more or less and marked and laid down as letter B on a diagram of the Sworn Land Surveyor William Downer, dated 14th December, 1843, deposited in the Registrar's Office of Berbice and also save and except a piece or strip of land of the width of fifty-one feet more or less and extending from the public road to the front dam for the purpose of drainage marked and laid down in the aforesaid diagram as A number 2 (two) and with the perpetual right of drainage through the south sideline trench of said Plantation Zorg-en-Hoop, all agreeable to contract of purchase and sale, dated 11th October, 1845, and transport dated 13th June, 1846, all which said lands and premises firstly and secondly described are now worked together as one Plantation and are now generally called or known as Plantation Blairmont, *cum annexis*, save and except the stelling at Plantation Blairmont, the property of the Colony of British Guiana and also save and except all parts and portions of the said premises heretofore transported; *thirdly*, the right, title and interest of The Blairmont Sugar Plantation Company, Limited, now or hereafter to be held in and to the second and extra depths of the said premises, and *fourthly*, all tenements, buildings, erections, machines, machinery, crop-produce, cultivation, live and dead stock, and further appurtenances which are now or at any time hereafter may be on, belonging or appertaining to the said premises hereinbefore described and known as Plantation Blairmont, *cum annexis*, as aforesaid, or on the second and extra depths of the said premises,—*fifthly*, four lots of land heretofore known by the names of Bath, Naarstigheid, Catherina's Lust and Onderneeming, respectively, being lots numbers 17, 18, 19 and 20 (seventeen, eighteen, nineteen and twenty), situate on the west sea coast of the county of Berbice, and now called and known under the name of the Sugar Plantation Bath, save and except all that piece or parcel of land being part of Plantation Catherina's Lust or lot number 19 (nineteen) situate in the Parish of Saint Michael, on the west sea coast of this County, fifteen roods in depth by twelve roods in breadth Rhynland measure with a building thereon (sixty feet long and twenty-four feet wide) about 250 roods aback of the present public road together with the right of entrance along the canal dam of said plantation transported to the Lord Bishop of Barbados and the Leeward Islands and to his successors in office as church property and for the purpose of a church establishment, on the 12th March, 1838, and save and except that piece of land situate on the south eastern half of lot number 19 (nineteen) west sea coast of Berbice, commencing 11 (eleven) roods from the centre of the side-line between lots numbers 18 and 19 (eighteen and nineteen) and extending in façade along the public

Digitized by Google

road 18 (eighteen) roods by an average depth parallel to the side-line of 35 (thirty-five) roods and containing two acres and twenty-five square roods Rhynland surveyed by Cathcart Chalmers, Sworn Land Surveyor, as appears by diagram dated 5th March, 1855, and deposited in the Registrar's Office of Berbice on the 6th November, 1856, as transported to the Lord Bishop of the diocese and his successors in office on the 2nd December, 1856, and save and except also all the land and buildings on lot number 19 (nineteen), know as Fort Wellington, and save and except also a piece of land part of the western half of lot number 19 (nineteen), or that part of the western half of lot number 19 (nineteen), or that part of Plantation Bath, *cum annexis*, formerly known as Catherina's Lust, comprising 33¾ (thirth-three and a half) roods from the centre of the canal in the middle of lot number 19 (nineteen) and extending thence in façade along the public road 15 (fifteen) roods by a depth of 20 (twenty) roods and containing an area of one acre Rhynland as laid down on a diagram by William James Fowler, Sworn Land Surveyor, on 20th February, 1874, and deposited in the Registrar's Office of Berbice on the 24th day of February of the same year; *sixthly*, a piece or parcel of land being the western third part of lots Nos. 11 and 12, situate on the west sea coast of Berbice; *seventhly*, Plantations Waterloo and Retreat, situate on the west sea coast of the county of Berbice and on all the cultivation and buildings thereon and further appurtenances thereto belonging save and except a piece of land on the lower half of lot No. 14 (fourteen) part of said Plantations Waterloo and Retreat, containing 759 (seven hundred and fifty) roods and extending 25 (twenty-five) roods in depth from the public road backwards along the sideline trench next to lot No. 15 (fifteen) and 30 (thirty) roods in breadth from the sideline trench upwards along the public road bounded as follows: on the north-east by the public road, on the north-west by the sideline trench next to lot number 15 (fifteen), on the south-west and south-east by the lands of lot number 14 (fourteen) transported to the London Missionary Society on the 12th day of August, 1839; *eighthly*, the two estates situated on the west sea coast of the county of Berbice designated Hope and Experiment and known on the general map under numbers 15 and 16 and on the cultivation buildings and further appurtenances the said several lots of land and plantations fifthly, sixthly, seventhly, and eighthly described being now worked together and known by the name of Plantation "Bath" and on all the buildings, machinery, cultivation, live and dead stock and further appurtenances thereon and thereto belonging save and except a strip of land being part of four lots of land heretofore known by the names of Bath, Naarstigheid, Catherina's Lust and Onderneeming respectively being lots numbers 17, 18, 19 and 20 (seventeen) (eighteen) (nineteen) and (twenty) situate on the west sea coast of the county of Berbice and now called and known under the name of the sugar Plantation Bath, the said strip of land containing in the whole 1,004 Rhynland roods 3¼¾ acres being laid down and defined and marked in red lines on a plan or diagram showing the situation and extent thereof made by J. W. Dorman, Sworn Land Surveyor, dated the 13th day of July, 1901, to be attached to the transport subject to an agreement entered into between Edward Charles Hamley, Neil Ross McKinnon and John Downer and the Demerara Railway Company with respect to certain accommodation works bearing date the 14th day of November, 1901, as transported to the Demerara Railway Company on the 20th day of December, 1901, and also save and except the other strips of land parts of the properties hereinbefore mentioned together with all such portions of the Company paths side-lines and original side-lines in and adjacent to the said strips of land transported to the said Demerara Railway Company on the 15th May, 1901,—to and in favour of Allan Ernest Messer and George Charles Ashton Jonson, both of 14, Old Jewry Chambers, in the city of London, England, as Trustees for the holders of certain Debentures in the said mortgage mentioned.

Registrar's Office of British Guiana, Georgetown, Demerary, this 20th day of January, 1911.

L. C. DALTON,
Registrar.

Registrar's Notice.

COUNTIES OF DEMERARY AND ESSEQUEBO.

NOTICE is hereby given that the undermentioned leases are about to be executed before one of Their Honours the Judges of the Supreme Court of British Guiana between the undermentioned parties of the properties hereinafter fully described, for a term of 99 years, on any day after Saturday, the 18th day of February, 1911, which said Judge shall be pleased to appoint, viz:—

1. By Gregorio Bettencourt, of the Tower Hotel, in the city of Georgetown, a LEASE of lot number 46 (forty-six), in that part of Georgetown called Robbstown, as laid down and defined on the plan or chart of Robbstown, made by the Sworn Land Surveyor, William Hayley, dated the first day of June, 1864, and deposited in the Registrar's Office of the counties of Demerary and Essequebo on the 27th day of August, 1864, and as particularly described in a document called a plan for laying out anew the ward of Robbstown into lots, the erection of a river wall, the closing of old streets and alleys prepared by the Commissioner of Robbstown, under the authority of the 12th and 13th sections of Ordinance No. 11 of the year 1864, said plan having been approved of by the Governor and Court of Policy on the 19th day of August, 1864, and also in pursuance of said Ordinance deposited in the Registrar's Office on the said 27th day of August, 1864, with all the buildings and erections thereon, and all rights, privileges, easements, servitudes and appurtenances thereto belonging or reputed to belong or therewith at any time heretofore held, used, occupied or enjoyed for a term of 99 years from and inclusive of the 1st day of February, 1911,—to and in favour of John Ernest Tinne, Evelyn Stuart Parker and John Abraham Tinne, all of No. 3, Cook Street, Liverpool, England, and carrying on business at lots 8 to 11, Water Street, in the city of Georgetown, under the firm's name of Sanbach, Parker and Company.

2. By Henry Hamilton Laurence of No. 7, Commerce Street, in the city of Georgetown, in the county of Demerara, in the colony of British Guiana, Barrister-at-Law, in his quality as the duly constituted Attorney in this colony of Janet Brand of No. 15, Clanricarde Gardens, Bayswater, in the county of Middlesex, in England, widow, in her quality as surviving Executrix and Administratrix under the last will of William Brand, deceased, (hereinafter referred to as the lessor), LEASE for the term of 99 years computed from the 1st day of July, 1910, of lot 45 (forty-five) in that part of Georgetown called Robbstown as laid down and defined on the plan or chart of Robbstown made by the Sworn Land Surveyor, William Hayley, dated the 1st day of June, 1864, and deposited in the Registrar's Office of the counties of Demerary and Essequebo on the 27th day of August, 1864, and as particularly described in a document called a plan for laying out anew the ward of Robbstown into lots, the erection of a river wall, the closing of old streets and alleys prepared by the Commissioners of Robbstown under the authority of the 12th and 13th sections of Ordinance No. 11 of 1864, said plan having been approved of by the Governor and Court of Policy on the 19th day of August, 1864, and also in pursuance of said Ordinance deposited in said Registrar's Office on the said 27th day of August, 1864, together with the buildings and erections thereon and all rights, privileges, easements, servitudes, members and appurtenances thereto belonging or reputed to belong or therewith at any time heretofore held, used, occupied or enjoyed including the right now enjoyed by the lessor for herself, her agents, servants and workmen, and the tenants, and occupiers for the time being of the premises hereby demised, or of any buildings to be erected thereon at their will and pleasure and whether by night or by day and for all legitimate purposes whatsoever to go and return, pass and repass with or without horses and other animals, carts, waggons, wains, and carriages of any description laden or unladen, and also to drive all manner of cattle and beasts whatsoever in, along, over and through a piece of land originally forming part of the lot adjacent to the said premises on the north side thereof known as lot B, Company Path, now belonging to the heirs of Adolphus William Perot, deceased, as the same is defined on a diagram by William Hayley, Sworn Land Surveyor, dated Georgetown, 4th July, 1864, and deposited in the Registrar's Office of the counties of Demerary and Essequebo on the 21st July, 1864, the said piece of land measuring 26½ feet from a line marked D. E. on the said diagram westward in length and 9 feet in width and including also the right to interdict the heirs of the said Adolphus William Perot, deceased, and other the proprietors for the time being of the lots marked A and B on the said diagram from enclosing or erecting any building upon the portion of the said lots A and B to the eastward of the said line marked D. E, without the consent of the lessor in order that there may be free egress and regress from and to the back portion of the said premises hereby demised and that the northern frontage of the said premises on Water Street may not be obstructed, interfered with or otherwise injuriously affected, subject to a certain lease to Scotts, Limited, dated the

Digitized by Google

4th day of June, 1910,—to and in favour of John Ernest Tinne, Evelyn Stuart Parker and John Abraham Tinne, all of No. 3, Cook Street, Liverpool, and carrying on business at lots 8 to 11, Water Street, aforesaid, under the firm name of Sandbach, Parker and Company, Merchan s.

L. C. DALTON,
Registrar.

Registrar's Office,
Georgetown,
3rd February, 1911.

Execution Sales.

BY THE REGISTRAR.

Counties of Demerary and Essequebo.

[FIRST PUBLICATION.]

PURSUANT to writs of execution in the matters following:—

I, the undersigned Registrar of British Guiana, or my lawful deputy, will expose for sale to the highest bidder, in presence of a Sworn Clerk or Assistant Sworn Clerk, at the Victoria Law Courts, in the city of Georgetown, on Monday, the 20th day of February, 1911, at 12 o'clock, noon:—

Firstly. In behalf of the Chairman of the Local Authority of the Beterverwagting Village District *versus* the proprietor of E½ lot No. 33, section B, lot No. 119, section E, lot No. 80, section D, Beterverwagting, in the Beterverwagting Village District:—East half lot number 33, section B, lot number 119, section E, lot number 80, section D, Beterverwagting, in the Beterverwagting Village District, in the county of Demerary, and colony of British Guiana, with the building thereon, appraised as the property of Chas. A. Simpson.

Secondly. In behalf of the Chairman of the Local Authority of the Beterverwagting Village District *versus* the proprietor of W½ lot No. 61, section B, lot No. 102, section D, lot No. 55, section E, Beterverwagting, in the Beterverwagting Village District:—West half lot number 61, section B, lot number 102, section D, lot number 55, section E, Beterverwagting, in the Beterverwagting Village District, in the county of Demerary, and colony of British Guiana, no building thereon, appraised as the property of F. G. Young.

Thirdly. In behalf of the Chairman of the Local Authority of the Beterverwagting Village District *versus* the proprietor of E½ lot No. 142, section B, lot No. 144, section D, lot No. 145, section E, Beterverwagting, in the Beterverwagting Village District:—East half lot number 142, section B, lot number 144, section D, lot number 145, section E, Beterverwagting, in the Beterverwagting Village District, in the county of Demerary, and colony of British Guiana, no building thereon, appraised as the property of Moses A. Bevency.

Fourthly. In behalf of the Chairman of the Local Authority of the Helena Country District *versus* the proprietor of S½ H. lot No. 16, section C, North Good Hope, W½ cultivation lot No. 16, section F, North Good Hope, in the Helena District:—South half of house lot number 16, section C, North Good Hope, west half of cultivation lot number 16, section F, North Good Hope, in the Helena District, in the county of Demerary, and colony of British Guiana, no building thereon, appraised as the property of Bandhoo.

Fifthly. In behalf of the Chairman of the Local Authority of the Helena Country District *versus* the proprietor of cultivation lot No. 49, section F, North Good Hope, in the Helena Country District:—Cultivation lot number 49, section F, North Good Hope, in the Helena Country District, in the county of Demerary, and colony of British Guiana, no building thereon, appraised as the property of Ramtohul.

All persons having any right, title, interest or claim in and to any of the above properties, and who may have just grounds to oppose the sale thereof, are hereby required to do so in due form of law at the Registrar's Office in Georgetown, within fourteen days after the first Saturday's advertisement, setting forth his, her, or their reasons of opposition in writing duly signed by a Barrister-at-Law or Solicitor, and thereafter to proceed according to law. Those inclined to purchase will attend at the time and place beforementioned.

Terms of Sale—$100 and under, Cash; above that sum, one month's credit with interest from the day of sale.

Registrar's Office of British Guiana, Georgetown, Demerary, this 3rd day of February, 1911.

L. C. DALTON,
Registrar.

[FIRST PUBLICATION.]

PURSUANT to writ of execution in the matter following:—

I, the undersigned Registrar of British Guiana, or my lawful deputy, will expose for sale to the highest bidder, in presence of a Sworn Clerk, or Assistant Sworn Clerk, at the Victoria Law Courts, in the city of Georgetown, on Monday, the 20th day of February, 1911, at 12 o'clock, noon:—

In behalf of William Alstein Parker, Official Receiver of British Guiana, and John Wood Davis, Administrator Guardian of the Estate of Pierre Louis De Saffon, deceased, plaintiff, *versus* the proprietor or proprietors, representative or representatives of the west half of lot number 48 (forty-eight,) situate in Werk-en-Rust, city of Georgetown, county of Demerary and colony of British Guiana, and of all the buildings and erections thereon, defendants:—West half of lot number 48 (forty-eight,) situate in Werk-en-Rust, city of Georgetown, county of Demerary and colony of British Guiana and all the buildings and erections thereon.

All persons having any right, title, interest or claim in and to the above property, and who may have just grounds to oppose the sale thereof, are hereby required to do so in due form at the Registrar's Office in Georgetown, within fourteen days after the first Saturday's advertisement, setting forth his, her or their reason of opposition in writing, duly signed by a Barrister-at-Law or Solicitor, and thereafter to proceed according to law. Those inclined to purchase will attend at the time and place beforementioned.

Payment must be made as follows:—One hundred dollars and under, Cash; exceeding $100—the purchaser or purchasers shall, unless they pay the purchase money at the time of sale forthwith deposit with the Marshal 25 per cent. of the purchase money, and shall, if the purchase money does not exceed the sum of $500, pay the balance by three equal instalments, from the day of sale, with interest at the rate of 6 per cent. per annum, at the expiration of one, two and three months, respectively, and if the purchase money exceeds the sum of $500, he shall pay such balance with such interest by three equal instalments at the expiration of two, four and six months, respectively.

In the event of the purchaser making any default in payment of any of the instalments, the amount of the deposit shall be forfeited and the property may, after being re-advertised, be put up for sale at auction and sold.

Registrar's Office of British Guiana, Georgetown, Demerary, this 3rd day of February, 1911.

L. C. DALTON,
Registrar.

[FIRST PUBLICATION.]

PURSUANT to writs of execution in the matters following:—

I, the undersigned Registrar of British Guiana, or my lawful deputy, will expose for sale to the highest bidder, in presence of a Sworn Clerk or Assistant Sworn Clerk, at the Victoria Law Courts, in the city of Georgetown, on Monday, the 20th day of February, 1911, at 12 o'clock, noon:—

Firstly. In behalf of the Town Clerk of Georgetown *versus* the proprietor or representative of North ½ lot No. 15, also known as 47, Green and Drysdale Streets, in Charlestown District:—North half lot number 15, also known as 47, Green and Drysdale Streets, in Charlestown District, in the city of Georgetown, in the county of Demerary and colony of British Guiana, with the buildings and erections thereon, as per inventory, appraised as the property of W. H. France.

Secondly. In behalf of the Town Clerk of Georgetown *versus* the proprietor or representative of lot No. 313, East Street, in South Cumingsburg District:—Lot number 313, East Street, in South Cumingsburg District, in the city of Georgetown, in the county of Demerary and colony of British Guiana, with the buildings and erections thereon, as per inventory, appraised as the property of B. E. C. Belmonte.

All persons having any right, title, interest or claim in and to any of the above properties, and who may have just grounds to oppose the sale thereof, are hereby required to do so in due form at the Registrar's Office in Georgetown, Demerary, within fourteen days after the first Saturday's advertisement, setting forth his, her or their reasons of opposition in writing, duly signed by a Barrister-at-Law or Solicitor, and thereafter to proceed according to law. Those inclined to purchase will attend at the time and place beforementioned.

Terms of Sale—$100 and under, Cash; above that sum, one month's credit with interest from the day of sale.

Registrar's Office of British Guiana, Georgetown, Demerary, this 3rd day of February, 1911.

L. C. DALTON,
Registrar.

Digitized by Google

[FIRST PUBLICATION.]

PURSUANT to writ of execution in the matter following:—

I, the undersigned Registrar of British Guiana, or my lawful deputy, will expose for sale to the highest bidder, in presence of a Sworn Clerk or Assistant Sworn Clerk, at the Victoria Law Courts, in the city of Georgetown, on Monday, the 20th day of February, 1911, at 12 o'clock, noon:—

In behalf of The British Guiana Mutual Fire Insurance Company, Limited, of lots numbers 27, 28 and 29, corner of Robb and Hincks Streets, Georgetown, plaintiffs *versus* the proprietor or proprietors of south half of lot 346, situate in North Cummingsburg, city of Georgetown, county of Demerary, defendants:— The South half of lot 346 (three hundred and forty-six,) situate in North Cummingsburg, in the city of Georgetown, county of Demerary and on all the buildings and erections thereon, as per inventory.

All persons having any right, title, interest or claim in and to the above property, and who may have just grounds to oppose the sale thereof, are hereby required to do so in due form of law at the Registrar's Office in Georgetown, within fourteen days after the first Saturday's advertisement, setting forth his, her or their reasons of opposition in writing, duly signed by a Barrister-at-Law or Solicitor, and thereafter to proceed according to law. Those inclined to purchase will attend at the time and place beforementioned.

Payment must be made as follows:—One hundred dollars and under, Cash; exceeding $100—the purchaser or purchasers shall, unless they pay the purchase money at the time of sale, forthwith deposit with the Marshal 25 per cent. of the purchase money and shall, if the purchase money does not exceed the sum of $500, pay the balance by three equal instalments, from the day of sale, with interest at the rate of six per cent. per annum, at the expiration of one, two and three months, respectively, and if the purchase money exceeds the sum of $500, he shall pay such balance with such interest by three equal instalments at the expiration of two, four and six months, respectively.

In the event of the purchaser making any default in payment of any of the instalments, the amount of the deposit shall be forfeited and the property may, after being re-advertised, be put up for sale at auction and sold.

Registrar's Office of British Guiana, Georgetown, Demerary, this 3rd day of February, 1911.

L. C. DALTON,
Registrar.

[FIRST PUBLICATION.]

PURSUANT to an Order granted by His Honour M. J. Berkeley, acting Chief Justice of British Guiana, bearing date 12th August, 1910, on the petition of R. J. Waterman, of the county of Demerary and colony of British Guiana, plaintiff.

I, the undersigned Registrar of British Guiana, or my lawful deputy, will expose for sale to the highest bidder, in presence of a Sworn Clerk or Assistant Sworn Clerk, at the Victoria Law Courts, in the city of Georgetown, on Monday, the 20th day of February, 1911, at 12 o'clock, noon:—

In behalf of the above-named petitioner *versus* Jane Elizabeth Eburne, an inhabitant of the county and colony aforesaid, defendant:—W½ of E½ lot 61 or 73, Leopold street, Werk-en-Rust, Georgetown, without the buildings and erections thereon.

All persons having any right, title, interest or claim in and to the above property, and who may have just grounds to oppose the sale thereof, are hereby required to do so in due form at the Registrar's Office in Georgetown, within fourteen days after the first Saturday's advertisement setting forth his, her or their reasons of opposition in writing, duly signed by a Barrister-at-Law or Solicitor, and thereafter to proceed according to law. Those inclined to purchase will attend at the time and place beforementioned.

Payment must be made as follows:—One hundred dollars and under, Cash; exceeding $100—the purchaser or purchasers shall, unless they pay the purchase money at the time of sale, forthwith deposit with the Marshal 25 per cent. of the purchase money, and shall, if the purchase money does not exceed the sum of $500, pay the balance by three equal instalments, from the day of sale, with interest at the rate of six per cent. per annum, at the expiration of one, two and three months, respectively, and if the purchase money exceeds the sum of $500, he shall pay such balance with such interest, by three equal instalments, at the expiration of two, four and six months, respectively.

In the event of the purchaser making any default in payment of any of the instalments, the amount of the deposit shall be forfeited, and the property may, after being re-advertised, be put up for sale at auction and sold.

Registrar's Office of British Guiana, Georgetown, Demerary, this 3rd day of February, 1911.

L. C. DALTON,
Registrar.

Counties of Demerary and Essequebo.

[SECOND PUBLICATION.]

PURSUANT to writs of execution in the matters following:—

I, the undersigned Registrar of British Guiana, or my lawful deputy, will expose for sale to the highest bidder, in presence of a Sworn Clerk, or Assistant Sworn Clerk, at the Victoria Law Courts, in the city of Georgetown, on Monday, the 13th day of February, 1911, at 12 o'clock, noon:—

Firstly. In behalf of the Chairman of the Local Authority of the Helena Country District *versus* the proprietor of cultivation lot No. 70, section E, South Good Hope, in the Helena Country District:—Cultivation lot number 70, section E, South Good Hope, in the Helena country District, in the county of Demerary, and colony of British Guiana, no building thereon, appraised as the property of Soogia, decd.

Secondly. In behalf of the Chairman of the Local Authority of the Helena Country District *versus* the proprietor of W½ of house lot No. 19, section B, South Belmont; E½ cultivation lot No. 48, section C, North Supply, in the Helena Country District:—West half of house lot number 19, section B, South Belmont; east half of cultivation lot number 48, section C, North Supply, in the Helena Country District, in the county of Demerary, and colony of British Guiana, no building thereon, appraised as the property of Ramdaya.

Thirdly. In behalf of the Chairman of the Local Authority of Helena Country District *versus* the proprietor of house lot No, 20, section B, South Belmonte; cultivation lot No, 47, section C, North Supply, in the Helena Country District:—House lot number 20, section B, South Belmont; cultivation lot number 47, section C, North Supply, in the Helena Village Country District, in the county of Demerary, and colony of British Guiana, no building thereon, appraised as the property of Sanichari.

Fourthly. In behalf of the Chairman of the Local Authority of the Helena Country District *versus* the proprietor of house lot number 21, section B, South Belmont; cultivation lot number 49, section C, North Supply, in the Helena Country District, in the county of Demerary, and colony of British Guiana no building thereon, appraised as the property of Sookhia.

Fifthly. In behalf of the Chairman of the Local Authority of the Helena Country District *versus* the proprietor of house lot No. 80, section B, South Belmont, Helena, in the Helena Country District:—House lot number 80, section B, South Belmont, Helena, in the Helena Country District, in the county of Demerary, and colony of British Guiana, no building thereon, appraised as the property of Juriah, decd.

Sixthly. In behalf of the Chairman of the Local Authority of the Helena Country District *versus* the proprietor of house lot No. 98, section B, South Belmont; cultivation lot No. 17 section A, North Veeriniging, in the Helena Village Country District:—House lot number 98, section B, South Belmont; cultivation lot number 17, section A, North Veeriniging, in the Helena Country District, in the county of Demerary, and colony of British Guiana, no building thereon, appraised as the property of Mungly.

Seventhly. In behalf of the Chairman of the Local Authority of the Buxton and Friendship Village District *versus* the proprietor of W.C. ¼ lot No. 14, section B; W.C. ¼ lot No. 54, section A; W.C. ¼ lot No. 14, section C; W.C. ¼ lot No. 60, section D; W.C. ¼ lot No. 12, section E, Buxton, in the Buxton and Friendship Village District:—West centre quarter lot number 14, section B; west centre quarter lot number 54, section A; west centre quarter lot number 14, section C; west centre quarter lot number 60, section D; west centre quarter lot number 12, section E, Buxton, in the Buxton and Friendship Village District, in the county of Demerary, and colony of British Guiana, no building thereon, as the property of Thomas Adonis.

Eighthly. In behalf of the Chairman of the Local Authority of the Buxton and Friendship Village District *versus* the proprietor of E. C¼ lot No. 15, section B; E. C¼ lot No. 15, section C; E. C¼ lot No. 59, section D; E. C¼ lot No. 14 section E, Buxton, in the Buxton and Friendship Village District:—East centre quarter lot number 15, section B; east centre quarter lot number 15, section

Digitized by Google

C; east centre quarter lot number 59, section D; east centre quarter lot number 14, section E, Buxton, in the Buxton and Friendship Village District, in the county of Demerary, and colony of British Guiana, no building thereon, appraised as the property of Chloe Thomas.

Ninthly. In behalf of the Chairman of the Local Authority of the Buxton and Friendship Village District *versus* the proprietor of W⅜ lot No. 42, section A; W⅜ lot No. 21, section C; W⅜ lot No. 50, section D; W⅜ lot No. 20, section F, Buxton, in the Buxton and Friendship Village District:—West three-eighths lot number 42, section A; west three-eighths lot number 21, section C; west three-eighths lot number 50, section D; west three-eighths lot number 20, section F, Buxton, in the Buxton and Friendship Village District, in the county of Demerary, and colony of British Guiana, no building thereon, appraised as the property of David Sancho.

Tenthly. In behalf of the Chairman of the Local Authority of the Buxton and Friendship Village District *versus* the proprietor of W¾ lot No. 8, section A, W¾ lot No. 9, section B, W¾ lot No. 55, section C, W¾ lot No. 84, section E, Friendship, in the Buxton and Friendship Village District:—West three-quarter lot number 8, section A, west three-quarter lot number 9, section B, west three-quarter lot number 55, section C, west three-quarter number 84, section E, Friendship, in the Buxton and Friendship Village District, in the county of Demerary, and colony of British Guiana, with the building thereon, appraised as the property of Hannah M. D. Gegood.

Eleventhly. In behalf of the Chairman of the Local Authority of the Buxton and Friendship Village District *versus* the proprietor of E.C. ¼ lot No. 120, section B, E.C. ¼ lot No. 74, section A, E.C. ¼ lot No. 78, section C, E.C. ¼ lot No. 116, section D; E.C. ¼ lot No. 76, section G, Buxton, in the Buxton and Friendship Village District:—East centre quarter lot number 120, secion B. east centre quarter lot number 74, section A, east centre quarter lot number 78, section C, east centre quarter lot number 116, section D, east centre quarter lot number 76, section G, Buxton, in the Buxton and Friendship Village District, in the county of Demerary, and colony of British Guiana, no building thereon, appraised as the property of Maxwell Vallette.

Twelfthly. In behalf of the Chairman of the Local Authority of the Buxton and Friendship Village District *versus* the proprietor of E.C. ¼ lot No. 17, section A, E.C. ¼ lot No. 70, section B, E.C. ¼ lot No. 26, section C, E.C. ¼ lot No. 7, section D, Friendship, in the Buxton and Friendship Village District:—East centre quarter lot number 17, section A, east centre quarter lot number 70, section B, east centre quarter lot number 26, section C, east centre quarter lot number 7, section D, Friendship, in the Buxton and Friendship Village District, in the county of Demerary, and colony of British Guiana, with the building thereon, appraised as the property of R. N. Abrams.

Thirteenthly. In behalf of the Chairman of the Local Authority of the Buxton and Friendship Village District *versus* the proprietor of E½ lot No. 74, section A; E½ lot No. 44, section B; E½ lot No. 4, section C; E½ lot No. 15, section E, Friendship, in the Buxton and Friendship Village District:—East half lot number 74, section A; east half lot number 44, section B; east half lot number 4, section C; east half lot number 15, section E, Friendship, in the Buxton and Friendship Village District, in the county of Demerary, and colony of British Guiana, without building thereon, appraised as the property of William Roberts.

Fourteenthly. In behalf of the Chairman of the Local Authority of the Buxton and Frieadship Village District *versus* the proprietor of W½ lot No. 74, section A; W½ lot No. 44, section B; W½ lot No. 4, section C, W½ lot No. 15, section E, Friendship, in the Buxton and Friendship Village District:—West half lot number 74, section A; west half lot number 44, section B; west half lot number 4, section C; west half lot number 15, section E, Friendship, in the Buxton and Friendship Village District, in the county of Demerary, and colony of British Guiana, without building thereon, appraised as the property of William Roberts.

Fifteenthly. In behalf of the Chairman of the Local Authority of the Buxton and Friendship Village District *versus* the proprietor of E. C.¼ lot No. 104, section B; E. C.¼ lot No. 121, section A; E. C.¼ lot No. 92, section C; E. C.¼ lot No. 82, section D; E. C.¼ lot No. 92, section F, Buxton, in Buxton and Friendship Village District:—East centre quarter lot number 104, section B; east centre quarter lot number 121, section A; east centre quarter lot number 92, section C; east centre quarter lot number 82, section D; east centre quarter lot number 92, section F, Buxton, in the Buxton and Friendship Village District, in the county of Demerary, and colony of British Guiana, with the building thereon, appraised as the property of Amelia Young.

Sixteenthly. In behalf of the Chairman of the Local Authority of the Buxton and Friendship Village District *versus* the proprietor of W⅓ lot No. 108, section A; W⅓ lot No. 142, section B; W⅓ lot No. 122, section C; W⅓ lot No. 72, section D, Friendship, in the Buxton and Friendship Village District:—West one-third lot number 108, section A; west one-third lot number 142, section B; west one-third lot number 122, section C; west one-third lot number 72, second D, Friendship, in the Buxton and Friendship Village District, in the county of Demerary, and colony of British Guiana, without the building thereon, appraised as the property of E. J. Ogle.

Seventeenthly. In behalf of the Chairman of the Local Authority of the Buxton and Friendship District *versus* the proprietor of W ¼ lot number 116, section B, W ¼ lot No. 82, section C, W ¼ lot No. 80, section D, W ¼ lot No. 82, section G, Buxton, in the Buxton and Friendship Village District:—West quarter lot number 116, section B, west quarter lot number 82, section C, west quarter lot number 80, section D, west quarter lot number 82, section G, Buxton, in the Buxton and Friendship Village District, in the county of Demerary, and colony of British Guiana, with the building thereon, appraised as the property of M. A. Gordon.

Eighteenthly. In behalf of the Chairman of the Local Authority of the Buxton and Friendship Village District *versus* the proprietor of lot No. 127, section B, Friendship, in the Buxton and Friendship Village District:—Lot number 127, section B Friendship, in the Buxton and Friendship Village District, in the county of Demerary, and colony of British Guiana, no building thereon, appraised as the property of Henry Joseph.

Nineteenthly. In behalf of the Chairman of the Local Authority of the Buxton and Friendship Village District *versus* the proprietor of E½ lot No. 134, section A, E½ lot No. 98, section B, E½ lot No. 88, section C, E½ lot No. 86, section D, Friendship, in the Buxton and Friendship Village District:—East half lot number 134, section A, east half lot 98, section B, east half lot number 88, section C, east half lot number 86, section D, Friendship, in the Buxton and Friendship Village District, in the county of Demerary and colony of British Guiana, without the building thereon, appraised as the property of John Beaton.

Twentiethly. In behalf of the Chairman of the Local Authority of the Plaisance Village District *versus* the proprietor of W½ lot No. 97, section A, W½ lot No. 96, section B, W½ lot No. 96, section C, Plaisance, in the Plaisance Village District:—West half lot number 97, section A, west half lot number 96, section B, west half lot number 96, section C, Plaisance, in the Plaisance Village District, in the county of Demerary and colony of British Guiana, without the building thereon, appraised as the property of Chas. McLennan.

All persons having any right, title, interest or claim in and to any of the above properties, and who may have just grounds to oppose the sale thereof, are hereby required to do so in due form at the Registrar's Office in Georgetown within fourteen days after the first Saturday's advertisement, setting forth his, her or their reasons of opposition in writing, duly signed by a Barrister-at-Law or Solicitor, and thereafter to proceed according to law. Those inclined to purchase will attend at the time and place beforementioned.

Terms of Sale:—$100, and under, Cash: above that sum, one month's credit with interest from the day of sale.

Registrar's Office of British Guiana, Georgetown, Demerary, this 27th day of January, 1911.

L. C. DALTON,
Registrar.

[SECOND PUBLICATION.]

PURSUANT to writ of execution in the matter following:—

I, the undersigned Registrar of British Guiana, or my lawful deputy, will expose for sale to the highest bidder, in presence of a Sworn Clerk or Assistant Sworn Clerk, at the Victoria Law Courts, in the city of Georgetown, on Monday, the 13th February, 1911, at 12 o'clock, noon:—

In behalf of the British Guiana Mutual Fire Insurance Company, Limited, of lots Nos. 27, 28 and 29, Robb and Hinck Streets, Georgetown, plaintiff, *versus* the proprietor or proprietors of the south half of lot 346, situate in North Cumingsburg, city of Georgetown, county of Demerary, defendant:—The south half of lot 346 (three hundred and forty-six) situate in North Cumingsburg, in the city of Georgetown, county of Demerary, and on all the buildings and erections thereon.

All persons having any right, title, interest or claim in and to the above property, and who

Digitized by Google

may have just grounds to oppose the sale thereof, are hereby required to do so in due form at the Registrar's Office in Georgetown, within fourteen days after the first Saturday's advertisement, setting forth his, her or their reasons of opposition in writing, duly signed by a Barrister-at-Law or Solicitor, and thereafter to proceed according to law. Those inclined to purchase will attend at the time and place beforementioned.

Payment must be made as follows:—One hundred dollars and under, Cash; exceeding $100 the purchaser or purchasers shall, unless they pay the purchase money at the time of the sale, forthwith deposit with the Marshal 25 per cent. of the purchase money and shall, if the purchase money does not exceed the sum of $500, pay the balance by three equal instalments from the day of sale, with interest at the rate of six per cent. per annum at the expiration of one, two and three months, respectively, and if the purchase money exceeds the sum of $500, he shall pay such balance with such interest by three equal instalments at the expiration of two, four and six months, respectively.

In the event of the purchaser making any default in payment of any of the instalments, the amount of the deposit shall be forfeited and the property may, after being re-advertised, be put up for sale at auction and sold.

Registrar's Office of British Guiana, Georgetown, Demerary, this 27th day of January, 1911.

L. C DALTON,
Registrar.

[SECOND PUBLICATION.]

PURSUANT to writ of execution in the matter following:—

I, the undersigned Registrar of British Guiana, or my lawful deputy, will expose for sale to the highest bidder, in the presence of a Sworn Clerk or Assistant Sworn Clerk, at the Victoria Law Courts, in the city of Georgetown, on Monday, the 13th day of February, 1911, at 12 o'clock, noon:—

In behalf of the Receiver General of British Guiana, plaintiff *versus* Plantation Lancaster:—Plantation Lancaster, save and except the portion of the said plantation, with the buildings and erections thereon, owned by Ramohum, male, No. 110, C.R.: R. Ram Rhekha, male, No. 97,186, *Mersey*, 1904; Roupa, male, No. 85, *S. Joakim*, 1870; Mohun, male, No. 75,062, *Brenda*, 1896; Halooman, male, No. 195, *Artist*, 1874; Mani, male, No. 92,776, *Main*, 1902; Lotaswar, male, No. 96,516, *Moy*, 1903; Munesar, male, No. 96,527, *Moy*, 1903; Achaibar, male, No. 96,579, *Clyde*, 1903; Burha, male, 96,831, *Mersey*, 1904.

All persons having any right, title, interest or claim in and to any of the above property, and who may have just grounds to oppose the sale thereof, are hereby required to do so in due form of law at the Registrar's Office in Georgetown, within fourteen days after the first Saturday's advertisement, setting forth his, her, or their reasons of opposition in writing duly signed by a Barrister-at-Law or Solicitor, and thereafter to proceed according to law. Those inclined to purchase will attend at the time and place beforementioned.

Terms of Sale:—$100 and under, Cash; above that sum one month's credit with interest from the day of sale.

Registrar's Office of British Guiana, Georgetown, Demerary, this 27th day of January, 1911.

L. C. DALTON,
Registrar.

Counties of Demerary and Essequebo.

[THIRD PUBLICATION.]

PURSUANT to an Order granted by His Honour Sir Henry Alleyne Bovell, Knight, Chief Justice of British Guiana, bearing date 14th day of January, 1911, on the petition of Sandbach, Parker and Company, whose duly constituted attorney in this colony is Charles Guy Austin Wyatt, plaintiffs.

I, the undersigned Registrar of British Guiana, or my lawful deputy, will expose for sale to the highest bidder, in presence of a Sworn Clerk or Assistant Sworn Clerk, at the Victoria Law Courts, in the city of Georgetown, on Monday, the 6th day of February, 1911, at 12 o'clock, noon:—

In behalf of the abovenamed petitioner *versus* Khoda Bacchus, defendant:—Lot 53, section B, part of Plantation Het Vergenoegen, *cum annexis*, situate, lying and being on the west coast of the county of Demerary, in the colony of British Guiana, bounded on the east by Plantation Tuschen-de-Vrienden, on the west by Plantation Philadelphia, on the north by the Atlantic, on the south by Government lands, the said lot being laid down and defined on a plan of a portion of the front lands of Plantation Vergenoegen, *cum annexis*, made by James A. P. Bowhill, Sworn Land Surveyor, dated the 20th of April, 1907, and deposited in the Registrar's Office of British Guiana on the 26th day of September, 1907, and all the buildings and erections thereon, save and except five thatched houses on the said lot 53, section B, part of Plantation Het Vergenoegen, belonging, respectively, to Laban Williams, Mrs. Louisa McLean, Eva Chalmers, Mrs. Mary Moore and Patrick Moore, and a two-roomed shingle roofed house, the property of Bhahim, male East Indian, of Vergenoegen, aforesaid, as per inventory.

All persons having any right, title, interest or claim in and to the above property, and who may have just grounds to oppose the sale thereof, are hereby required to do so in due form at the Registrar's Office in Georgetown, Demerary, within fourteen days after the first Saturday's advertisement, setting forth his, her or their reason of opposition in writing, duly signed by a Barrister-at-Law or Solicitor, and thereafter to proceed according to law. Those inclined to purchase will attend at the time and place beforementioned.

Payment must be made as follows:—One hundred dollars and under, Cash; exceeding $100 the purchaser or purchasers shall, unless they pay the purchase money at the time of the sale, forthwith deposit with the Marshal 25 per cent. of the purchase money and shall, if the purchase money does not exceed the sum of $500, pay the balance by three equal instalments, from the day of sale, with interest at the rate of six per cent. per annum at the expiration of one, two and three months, respectively, and if the purchase money exceeds the sum of $500, he shall pay such balance with such interest by three equal instalments at the expiration of two, four and six months, respectively.

In the event of the purchaser making any default in payment of any of the instalments, the amount of the deposit shall be forfeited; and the property may, after being re-advertised, be put up for sale at auction and sold.

Registrar's Office of British Guiana, Georgetown, Demerary, this 20th day of January, 1911.

L. C. DALTON,
Registrar.

[THIRD PUBLICATION.]

PURSUANT to an Order granted by His Honour Sir Henry Alleyne Bovell, Knight, Chief Justice of British Guiana, bearing date 6th January, 1911, on the petition of Charles Schuler, of 21, Water Street, in the city of Georgetown, plaintiff.

I, the undersigned Registrar of British Guiana, or my lawful deputy will expose for sale to the highest bidder, in presence of a Sworn Clerk or Assistant Sworn Clerk, at the Victoria Law Courts, in the city of Georgetown, on Monday, the 6th day of February, 1911, at 12 o'clock, noon:—

In behalf of the above petitioner *versus* Josiah Sundack, defendant, the abandoned Plantation Sarah Johanna, situate on the east bank of the river Demerara, with the buildings thereon, save and except lots 1, 2, 3, 4, 5 and 6 and save and except such buildings and erections, as may be on the said lots 1, 2, 3, 4, 5 and 6, said plantation being laid down and defined on a diagram by the Sworn Land Surveyor Henry Rainsford, dated July, 1846, and deposited in the Registrar's Office of the counties of Demerary and Essequebo.

All persons having any right, title, interest or claim in and to the above property, and who may have just grounds to oppose the sale thereof, are hereby required to do so in due form at the Registrar's Office in Georgetown, within fourteen days after the first Saturday's advertisement, setting forth his, her or their reasons of opposition in writing, duly signed by a Barrister-at-Law or Solicitor, and thereafter to proceed according to law. Those inclined to purchase will attend at the time and place beforementioned.

Payment must be made as follows:—One hundred dollars and under, Cash: exceeding $100 the purchaser or purchasers shall, unless they pay the purchase money at the time of the sale, forthwith deposit with the Marshal 25 per cent. of the purchase money and shall, if the purchase money does not exceed the sum of $500, pay the balance by three equal instalments from the day of sale, with interest at the rate of six per cent. per annum at the expiration of one, two or three months, respectively, and if the purchase money exceeds the sum of $500, he shall pay such balance with such interest by three equal instalments at the expiration of two, four and six months, respectively.

In the event of the purchaser making any default in payment of any of the instalments, the amount of the deposit shall be forfeited, and the property may,

Digitized by Google

after being re-advertised, be put up for sale at auction and sold.

Registrar's Office of British Guiana, Georgetown, Demerary, this 20th day of January, 1911.

L. C. DALTON,
Registrar.

[THIRD PUBLICATION.]

PURSUANT to writ of execution in the matter following :—

I, the undersigned Registrar of British Guiana, or my lawful deputy, will expose for sale to the highest bidder, in presence of a Sworn Clerk or Assistant Sworn Clerk, at the Victoria Law Courts, in the city of Georgetown, on Monday, the 6th day of February, 1911, at 12 o'clock, noon :—

In behalf of The British Guiana Building Society, Limited, of lots Nos. 1, 2 and 3, High Street, Georgetown, plaintiff, *versus* Doolsm, male, No. 333, ex *Buchephalus*, 1858, of Plantation Malgre Tout, West Bank, Demerara River, defendant :—A piece of land forming part of Plantation Malgre Tout, situate on the West Bank of the Demerara River, the said piece of land being laid down and defined and marked 'A' on a diagram of a lot of land situated on the sea front of Plantation Versailles, West Bank, Demerara River, British Guiana, by James Seymour, Sworn Land Surveyor, dated 31st December, 1907, and deposited in the Registrar's Office of British Guiana, on the 15th day of January, 1908, and all the buildings and erections thereon as per inventory.

All persons having any right, title, interest or claim in and to the above property, and who may have just grounds to oppose the sale thereof, are hereby required to do so in due form at the Registrar's Office in Georgetown within fourteen days after the first Saturday's advertisement, setting forth his, her or their reasons of opposition in writing, duly signed by a Barrister-at-Law or Solicitor, and thereafter to proceed according to law. Those inclined to purchase will attend at the time and place beforementioned.

Payment must be made as follows :—One hundred dollars and under, Cash : exceeding $100 the purchaser or purchasers shall, unless they pay the purchase money at the time of the sale, forthwith deposit with the Marshal 25 per cent. of the purchase money and shall, if the purchase money does not exceed the sum of $500, pay the balance by three equal instalments, from the day of sale, with interest at the rate of six per cent. per annum at the expiration of one, two and three months, respectively, and if the purchase money does not exceed the sum of $500, he shall pay such balance with such interest by three equal instalments at the expiration of two, four and six months, respectively.

In the event of the purchaser making any default in payment of any of the instalments, the amount of the deposit shall be forfeited ; and the property may, after being re-advertised, be put up for sale at auction and sold.

Registrar's Office of British Guiana, Georgetown, Demerary, this 20th day of January, 1911.

L. C. DALTON,
Registrar.

[THIRD PUBLICATION.]

PURSUANT to writ of execution in the matter following :—

I, the undersigned Registrar of British Guiana, or my lawful deputy, will expose for sale to the highest bidder, in presence of a Sworn Clerk, or Assistant Sworn Clerk, at the Victoria Law Courts, in the city of Georgetown, on Monday, the 6th day of February, 1911, at 12 o'clock, noon :—

In behalf of James Smith by his attorney Smith Brothers & Company, Limited, plaintiff, *versus* T. Henri Ledoux, defendant :—Lot No. 2 (two), part of Plantation Kitty, situate on the east sea coast of the county of Demerary and colony of British Guiana, known on a diagram by Cathcart Chalmers, Sworn Land Surveyor, dated 21st February, 1867, and deposited in the Registrar's Office of the counties of Demerary and Essequebo on the 4th day of October, 1867, said diagram being a diagram of numbers 1 to 57 lots of land being part of that piece of land purchased by the Demerara Railway Company from the proprietors of Plantation Kitty, situate on the east sea coast of the county of Demerary, in the colony of British Guiana, and described on a diagram thereof by the Sworn Land Surveyor William Downer, dated the 19th day of June, 1847, and deposited in the Registrar's Office of the counties of Demerary and Essequebo on the 9th day of July, 1847, together with such rights of drainage to the proprietor or proprietors of the said lot No. 2, as the Demerara Railway Company now or at any time hereafter sell or may possess, being agreed that the expenses of keeping in repairs all necessary roads, bridges and drains so far as the same belong to the said lot No. 2, shall in all time to come be defrayed by the proprietor or proprietors for the time being of the said lot No. 2, and all the buildings and erections thereon.

All persons having any right, title or interest or claim in and to the above property and who may have just grounds to oppose the sale thereof, are hereby required to do so in due form at the Registrar's Office in Georgetown, within fourteen days after the first Saturday's advertisement, setting forth his, her or their reasons of opposition in writing duly signed by a Barrister-at-Law or Solicitor, and thereafter to proceed according to law. Those inclined to purchase will attend at the time and place beforementioned.

Payment must be made as follows :—One hundred dollars and under, Cash ; exceeding $100 the purchaser or purchasers shall, unless they pay the purchase money at the time of the sale, forthwith deposit with the Marshal 25 per cent. of the purchase money and shall, if the purchase money does not exceed the sum of $500, pay the balance by three equal instalments from the day of sale, with interest at the rate of six per cent. per annum at the expiration of one, two or three months, respectively, and if the purchase money exceeds the sum of $500, he shall pay such balance with such interest by three equal instalments at the expiration of two, four and six months, respectively.

In the event of the purchaser making any default in payment of any of the instalments, the amount of the deposit shall be forfeited, and the property may, after being re-advertised, be put up for sale at auction and sold.

Registrar's Office of British Guiana, Georgetown, Demerary, this 20th day of January, 1911.

L. C. DALTON,
Registrar.

[THIRD PUBLICATION.]

PURSUANT to writs of execution in the matters following :—

I, the undersigned Registrar of British Guiana, or my lawful deputy, will expose for sale to the highest bidder, in presence of a Sworn Clerk, or Assistant Sworn Clerk, at the Victoria Law Courts, in the city of Georgetown, on Monday, the 6th day of February, 1911, at 12 o'clock, noon :—

Firstly. In behalf of the Chairman of the Local Authority of the Plaisance Village District *versus* the proprietor of one house on S½ of W½ lot No. 37, section A, Plaisance, in the Plaisance Village District :—One house lot on south half of west half lot number 37, section A, Plaisance, in the Plaisance Village District, in the county of Demerary and colony of British Guiana, appraised as the property of Estate of Jacintho D'Silva.

Secondly. In behalf of the Chairman of the Local Authority of the Plaisance Village District *versus* the proprietor of S½ of W½ lot No. 37, section A ; S½ of W½ lot No. 75, section B ; S½ of W½ lot No. 75, section C, Plaisance, in the Plaisance Village District :—South half of west half lot number 37, section A ; south half of west half lot number 75, section B ; south half of west half lot number 75, section C, Plaisance, in the Plaisance Village District, in the county of Demerary and colony of British Guiana, without the building thereon, appraised as the property of heirs of Victor Barnwell.

Thirdly. In behalf of the Chairman of the Local Authority of the Plaisance Village District *versus* the proprietor of one house and E½ of E½ lot No. 47, section A ; E½ of E½ lot No. 22, section B ; E½ of E½ lot No. 22, section C, Plaisance, in the Plaisance Village District :—East half of east half lot number 47, section A ; east half of east half lot number 22, section B ; east half of east half lot number 22, section C, Plaisance, in the Plaisance Village District, in the county of Demerary and colony of British Guiana, with the said building thereon, appraised as the property of Morris Williams.

Fourthly. In behalf of the Chairman of the Local Authority of the Plaisance Village District *versus* the proprietor of W½ of E½ lot No. 48, section A ; W½ of E½ lot No. 18, section B ; W½ of E½ lot No. 18, section C, Plaisance, in the Plaisance Village District :—West half of east half lot number 48, section A ; west half of east half lot number 18, section B ; west half of east half lot number 18, section C, Plaisance, in the Plaisance Village District, in the county of Demerary and colony of British Guiana, without the building thereon, appraised as the property of Benjamin Jupiter.

Fifthly. In behalf of the Chairman of the Local Authority of the Plaisance Village District *versus* the proprietor of two houses and W½ of W½ lot No. 51, section A : W½ of W½ lot No. 16, section B ; W½ of W½ lot No. 16, section C, Plaisance, in the Plaisance Village District :—Two houses and west half of west half lot number 51, section A ; west half of west

Digitized by Google

half lot number 16, section B; west half of west half lot number 16, section C, Plaisance, in the Plaisance Village District, in the county of Demerary and colony of British Guiana, the said buildings thereon, appraised as the property of Maria Britton.

Sixthly. In behalf of the Chairman of the Local Authority of the Plaisance Village District, *versus* the proprietor of W½ lot No. 89, section A; W½ lot No. 86, section B; W½ lot No. 86, section C, Plaisance, in the Plaisance Village District:—West half lot number 89, section A; west half lot number 86, section B; west half of lot number 86, section C, Plaisance, in the Plaisance Village District, in the county of Demerary, and colony of British Guiana, no building thereon, appraised as the property of John-A-Dan.

Seventhly. In behalf of the Chairman of the Local Authority of the Helena Country District, *versus* the proprietor of house lot, No. 24 section A, north Belmonte: cultivation lot No. 28, section D, south Belmont, in the Helena Country District:—House lot number 24, section A, north Belmont; cultivation lot number 28, section D, south Belmont, in the Helena Country District, in the county of Demerary, and colony of British Guiana, no building thereon, appraised as the property of Mohabeer Maharaj.

Eighthly. In behalf of the Chairman of the Local Authority of the Helena Country District, *versus* the proprietor of house lot No. 26, section A, north Belmont; cultivation lot No. 30, section A, south Belmont, Helena, in the Helena Country District:—House lot number 26, section A, north Belmont; culvitaion lot number 30, section D, south Belmont, Helena, in the Helena Country District, in the ounty of Demerary, and colony of British Guiana, no building thereon, appraised as the property of Semiah.

Ninthly. In behalf of the Chairman of the Local Authority of the Helena Country District, *versus* the proprietor of house lot No. 27, section A, north Belmont; cultivation lot No. 31, section D, south Belmont, Helena, in the Helena Country District:—House lot number 27, section A, north Belmont cultivation lot number 31, section D, south Belmont, Helena, in the Helena Country District, in the county of Demerary and colony of British Guiana, no building thereon, appraised as the property of Mangaroo.

Tenthly. In behalf of the Chairman of the Local Authority of the Helena Country District, *versus* the proprietor of house lot No. 37, section A, north Belmont; cultivation lot No. 30, section C, north Supply, in the Helena Country District:—House lot number 37, section A, North Belmont; cultivation lot number 30, section C, North Supply, in the Helena Country District, in the county of Demerary, and colony of British Guiana, no building thereon, appraised as the property of Mohabeer Maharaj.

Eleventhly. In behalf of the Chairman of the Local Authority of the Helena Country District *versus* the proprietor of house lot No. 38, section A, North Belmont; cultivation lot No. 31, section C, North Supply, in the Helena Country District:—House lot number 38, section A, North Belmont, cultivation lot number 31, section C, North Supply, in the Helena Country District, in the county of Demerary and colony of British Guiana, no building thereon, appraised as the property of Mohabeer Maharaj.

Twelfthly In behalf of the Chairman of the Local Authority of the Helena Country District *versus* the proprietor of house lot No. 39, section A, North Belmont; cultivation lot No. 32, section C, North Supply, Helena, in the Helena Country District:—House lot number 39, section A, North Belmont; cultivation lot number 32, section C, North Supply, Helena, in the Helena Country District, in the county of Demerary and colony of British Guiana, no building thereon, appraised as the property of Lahbinarain.

Thirteenthly. In behalf of the Chairman of the Local Authority of the Helena Country District *versus* the proprietor of house lot No. 40, section A, North Belmont; cultivation lot No. 33, section C, North Supply, in the Helena Country District:—House lot number 40, section A, North Belmont; cultivation lot number 33, section C, North Supply, in the Helena Country District, in the county of Demerary and colonyof British Guiana, no building thereon, appraised as the property of Surju.

Fourteenthly. In behalf of the Chairman of the Local Authority of the Helena Country Disrict *versus* the proprietor of houze lot No. 41, section A, North Belmont; cultivation lot No. 38, section C, North Supply, in the Helena Country District:—House lot number 41, section A, North Belmont; cultivation lot number 38, section C, North Supply, in the Helena Country District, in the county of Demerary and colony of British Guiana, no building thereon, appraised as the property of Kitty Bass and Chinni Bass.

Fifteenthly. In behalf of the Chairman of the Local Authority of the Helena Country District *versus* the proprietor of house lot No. 14, section B, South Helena 1; cultivation lot No. 44, section C, North Belmont, Helera, in the Helena Country District:—House lot number 14, section B, South Helena 1; cultivation lot number 44, section C, North Belmont, Helena, in the Helena Country District, in the county of Demerary and colony of British Guiana, no building thereon, appraised as the property of Mungree, deceased.

Sixteenthly. In behalf of the Chairman of the Local Authority of the Helena Country District *versus* the proprietor of house lot No. N½ 45, section B South Helena 1; cultivation lot No. E½ 1, section D, South Belmont, Helena, in the Helena Country District:—House lot number north half 45, section B, South Helena 1; east half cultivation lot number 1, section D, South Belmont, Helena, in the Helena Country District, in the county of Demerary, and colony of British Guiana, no building thereon, appraised as the property of Ramlakhan.

Seventeenthly. In behalf of the Chairman of the Local Authority of the Helena Country District, *versus* the proprietor of house lot No. 51, section B, South Helena 1; cultivation lot No. 27, section D, South Belmont, Helena, in the Helena Country District:—House lot number 51, section B, South Helena 1; cultivation lot number 27, section D, South Belmont, Helena, in the Helena Country District, in the county of Demerary, and colony of British Guiana, no building thereon, appraised as the property of Apolina.

Eighteenthly. In behalf of the Chairman of the Local Authority of the Helena Country District *versus* the proprietor of house lot No. 49, section A, North Helena 2; cultivation lot No. 13, section D, South Helena 2, Helena, in the Helena Country District:—House lot number 49, section A, North Helena 2; cultivation lot number 13, section D, South Helena 2, Helena, in the Helena Country District, in the county of Demerary, and colony of British Guiana, no building thereon, appraised as the property of Soomereah, decd.

Nineteenthly. In behalf of the Chairman of the Local Authority of the Helena Country District *versus* the proprietor of house lot No. 74, section A, north Helena 2; cultivation lot No. 33, section D, south Helena 2, Helena, in the Helena Country District:—House lot number 74, section A, north Helena 2; cultivation lot number 33, section D, south Helena 2, Helena, in the Helena Country District, in the county of Demerary, and colony of British Guiana no building thereon, appraised as the property of Gangia.

Twentiethly. In behalf of the Chairman of the Local Authority of the Helena Country District *versus* the proprietor of house lot No. 44 and lot No. 45, section B, South Helena 2; cultivation lot No. 35 and lot No. 36, section C, North Helena 1, Helena, in the Helena Country District:—House lot number 44 and lot number 45, section B, south Helena 2; cultivation lot number 35 and lot number 36 section C, north Helena 1, Helena, in the Helena Country District, in the county of Demerary, and colony of British Guiana, no building thereon, appraised as the property of P. Vander Vlies.

Twenty-firstly. In behalf of the Chairman of the Local Authority of the Helena Country District, *versus* the proprietor of house lot No. 82, section B, south Helena 2; cultivation lot No. 32, section D, south Helena 1, Helena, in the Helena Country District:—House lot number 82, section B, south Helena 2; cultivation lot number 32, section D, south Helena 1, Helena, in the Helena Country District, in the county of Demerara and colony of British Guiana, no building thereon, appraised as the property of Sohun, deceased.

Twenty-secondly. In behalf of the Chairman of the Local Authority of the Helena Country District, *versus* the proprietor of house lots S½ No. 57 and lot No. 58, section C, north Good Hope; cultivation lots W½ 58 and lot No. 59, section F, north Good Hope, Good Hope, in the Helena Country District:—House lots south half number 57 and lot No. 58, section C, north Good Hope; cultivation lots number north half 58 and lot No. 59, section F, north Good Hope, Good Hope, in the Helena Country District, in the county of Demerary and colony of British Guiana, no building thereon, appraised as the property of Netlall and Ameerchand, deceased.

Twenty-thirdly. In behalf of the Chairman of the Local Authority of the Helena Country District, *versus* the proprietor of house lot No. 43, section D, south Good Hope; cultivation lot No. 48, section C, north Helena 2, Good Hope, in the Helena Country District:—House lot number 43, section D, south Good Hope; cultivation lot number 48, section C, north Helena 2, Good Hope, in the Helena Country District, in the county of Demerary and colony of

Digitized by Google

British Guiana, no building thereon, appraised as the property of Hakursing.

Twenty-fourthly. In behalf of the Chairman of the Local Authority of the Helena Country District *versus* the proprietor of house lot No. 104, section A, north Hand-en-Veldt; cultivation lot No. 98, section H, north Hand-en-Veldt, in the Helena Country District:—House lot number 104, section A, north Hand-en-Veldt; cultivation lot number 98, section H, Hand-en-Veldt, in the Helena Country District, in the county of Demerary, and colony of British Guiana, no building thereon, appraised as the property of Dhurajia deceased and Shirajia.

Twenty-fifthly. In behalf of the Chairman of the Local Authority of the Helena Country District *versus* the proprietor of house lots Nos. 30 and 31, section B, south Hand-en-Veldt; cultivation lots Nos. 30 and 31, section G, south Hand-en-Veldt, in the Helena Country District:—House lots numbers 30 and 31, section B, south Hand-en-Veldt, cultivation lot number 30 and 31, section G, south Hand en-Veldt, in the Helena Country District, in the county of Demerary and colony of British Guiana, no building thereon, appraised as the property of Mungroo.

Twenty-sixthly. In behalf of the Chairman of the Local Authority of the Helena Country District, *versus* the proprietor of house lot No. 32, section B, South Hand-en-Veldt; cultivation lot No. 32, section G, South Hand-en-Veldt, in the Helena Country District—House lot No. 32, section B, South Hand-en-Veldt; cultivation lot No. 32, section G, South Hand-en-Veldt, in the Helena Country District, in the county of Demerary, and colony of British Guiana, no building thereon, appraised as the property of Shivparsad and Dhwaria.

Twenty-seventhly. In behalf of the Chairman of the Local Authority of the Helena Country District *versus* the proprietor of House lot No. 65, section B, South Hand-en-Veldt; Cultivation lot No. 30, section E, South Hand-en-Veldt, in the Helena Country District:—House lot number 65, section B, South Hand-en-Veldt; cultivation lot number 30, section E, South Hand-en-Veldt, in the Helena Country District, in the county of Demerary and colony of British Guiana, no building thereon, appraised as the property of Sacnihury, deceased.

Twenty-eighthly. In behalf of the Chairman of the Local Authority of the Helena Country District *versus* the proprietor of House lot No. 84, section B, South Hand-en-Veldt; Cultivation lot No. 54, section E, South Good Hope, South Hand-en-Veldt, in the Helena Country District:—House lot number 84, section B, South Hand en-Veldt; cultivation lot number 54, section F, South Good Hope, South Hand-en-Veldt, in the Helena Country District, in the county of Demerary and colony of British Guiana, no building thereon, appraised as the property of Dhunrotia.

Twenty-ninthly. In behalf of the Chairman of the Local Authority of the Helena Country District *versus* the proprietor of house lots Nos. 17 and 18, section A, North Supply, in the Helena Country District:—House lots numbers 17 and 18, section A, North Supply, in the Helena Country District, in the county of Demerary and colony of British Guiana, without the building thereon, appraised as the property of J. P. Williams, decd.

Thirtiethly. In behalf of the Chairman of the Local Authority of the Helena Counrty District *versus* the proprietor of house lot No. 66, section C, North Good Hope; cultivation lot No. 67, section F, North Good Hope, in the Helena Country District:—House lot number 66, section C, North Good Hope; cultivation lot number 67, section F, North Good Hope, in the Helena County District, in the county of Demerary, and colony of British Guiana, no building thereon, appraised as the property of Sewnom.

Thirty-firstly. In behalf of the Chairman of the Local Authority of the Ann's Grove and Two Friends Village District *versus* the proprietor of N½ lot No. 9 and S½ lot No. 44, section G; S½ lot No. 52, section F; lot No. 49, section E; lot No. 25, section D; lot No. 67, section C; lot No. 56 and 119, section B, Ann's Grove, in the Ann's Grove and Two Friends Village District:—North half lot number 9 and south half lot number 44, section G; south half lot number 52, section F; lot number 49, section E; lot number 25, section D; lot number 67, section C; lots numbers 56 and 119, section B, Ann's Grove, in the Ann's Grove and Two Friends Village District, in the county of Demerary, and colony of British Guiana, no building thereon, appraised as the property of heirs of Jno. Pelhew.

Thirty-secondly. In behalf of the Chairman of the Village Council of the Stanleytown Village District *versus* the proprietor of lot No. 127, section A, Stanleytown, in the Stanleytown Village District:—Lot 127, section A, Stanleytown, in the Stanleytown Village District, in the county of Demerary, and colony of British Guiana, no building thereon, appraised as the property of Lewis Elliot.

Thirty-thirdly. In behalf of the Chairman of the Local Authority of the Craig Village District *versus* the proprietor of lot No. 6, Craig, in the Craig Village District:—Lot number 6, Craig, in the Craig Village District, in the county of Demerary and colony of British Guiana, no building thereon, appraised as the property of Prince Williams.

Thirty-fourthly. In behalf of the Chairman of the Local Authority of the Craig Village District *versus* the proprietor of lot No. 21, Craig, in the Craig Village District:—Lot number 21, Craig, in the Craig Village District, in the county of Demerary and colony of British Guiana, no building thereon, appraised as the property of Dathan Keirnan.

Thirty-fifthly. In behalf of the Chairman of the Local Authority of the Craig Village District *versus* the proprietor of lot No. 22, Craig, in the Craig Village District:—Lot number 22, Craig, in the Craig Village District, in the county of Demerary and colony of British Guiana, no building thereon, appraised as the property of Dathan Kiernan.

Thirty-sixthly. In behalf of the Chairman of the Local Authority of the Den Amstel and Fellowship Village District, *versus* the proprietor of E ½ lot No. 22, section A, Fellowship, in the Den Amstel and Fellowship Village District:—E ½ lot number 22, section A, Fellowship, in the Den Amstel and Fellowship Village District, in the Parish of St. Luke, in the county of Demerary and colony of British Guiana, no building thereon, appraised as the property of Derby Frost.

All persons having any right, title, interest or claim in and to any of the above properties and who may have just grounds to oppose the sale thereof, are hereby required to do so in due form at the Registrar's Office in Georgetown, within fourteen days after the first Saturday's advertisement, setting forth his, her or their reasons of opposition in writing duly signed by a Barrister-at-Law or Solicitor, and thereafter to proceed according to law. Those inclined to purchase will attend at the time and place beforementioned.

Terms of Sale:—$100 and under, Cash; above that sum, one month's credit with interest from the day of sale.

Registrar's Office of British Guiana, Georgetown, Demerary, this 20th day of January, 1911.

L. C. DALTON,
Registrar.

[THIRD PUBLICATION.]

PURSUANT to writ of execution in the matter following:—

I, the undersigned Registrar of British Guiana, or my lawful deputy, will expose for sale to the highest bidder, in presence of a Sworn Clerk or Assistant Sworn Clerk, at the Victoria Law Courts, in the city of Georgetown, on Monday, the 6th day of February, 1911, at 12 o'clock, noon:—

In behalf of Samuel Cozier, plaintiff, *versus* C. Brummell, defendant:—Lot No. 102, Stabroek Ward No. 9, in the city of Georgetown.

All persons having any right, title, interest or claim in and to the above property, and who may have just grounds to oppose the sale thereof, are hereby required to do so in due form at the Registrar's Office in Georgetown, within fourteen days after the first Saturday's advertisement, setting forth his, her or their reasons of opposition in writing, duly signed by a Barrister-at-Law or Solicitor, and thereafter to proceed according to law. Those inclined to purchase will attend at the time and place beforementioned.

Payment must be made as follows:—One hundred dollars and under, Cash; exceeding $100 the purchaser or purchasers shall, unless they pay the purchase money at the time of sale, forthwith deposit with the Marshal 25 per cent. of the purchase money and shall, if the purchase money does not exceed the sum of $500, pay the balance by three equal instalments, from the day of sale, with interest at the rate of six per cent. per annum at the expiration of one, two and three months, respectively, and if the purchase money exceeds the sum of $500, he shall pay such balance with such interest by three equal instalments at the expiration of two, four and six months, respectively.

In the event of the purchaser making any default in payment of any of the instalments, the amount of the deposit shall be forfeited; and the property may, after being re-advertised, be put up for sale at auction and sold.

Registrar's Office of British Guiana, Georgetown, Demerary, this 20th day of January, 1911.

L. C. DALTON,
Registrar.

Digitized by Google

County of Berbice.

[SECOND PUBLICATION.]

The Opposition entered on the 19th day of February, 1910, to the sale at execution of the undermentioned property having been declared by an Order of the Court, dated 28th October, 1910, to be unjust, illegal, and not well founded.

PURSUANT to an Order granted by His Honour Sir Henry Alleyne Bovell, Knight Chief Justice of British Guiana, bearing date 30th December, 1909, on the petition of David Cummings, of New Amsterdam, Berbice, plaintiff.

I, the undersigned Registrar of British Guiana, or my lawful deputy, will expose for sale to the highest bidder, in presence of a Sworn Clerk or Assistant Sworn Clerk, at the Court House in New Amsterdam, Berbice, on Thursday, the 16th day of February, 1911, at 12 o'clock, noon:—

In behalf of the abovenamed petitioner *versus* Margaret Davidson widow, defendant:—The northern half of lot 40, part of Plantation Leeds or lot number 50, situate on the Corentyne Coast of Berbice, colony of British Guiana, the said lot number 40, being laid down and defined on a diagram of the said Plantation Leeds or lot number 50, made by James Chalmers, Sworn Land Surveyor, dated 10th February, 1869, and deposited in the Registrar's Office of British Guiana, New Amsterdam, Berbice, on 19th March, 1870, with the buildings and erections on the northern half of said lot number 40, as per inventory.

Payment must be made as follows:—One hundred dollars and under, Cash; exceeding $100—the purchaser or purchasers shall, unless they pay the purchase money at the time of sale, forthwith deposit with the Marshal 25 per cent. of the purchase money and shall, if the purchase does not exceed the sum of $500 pay the balance by three equal instalments, from the day of sale, with interest at the rate of six per cent. per annum, at the expiration of one, two and three months, respectively, and if the purchase money exceeds the sum of $500, he shall pay such balance with such interest by three equal instalments at the expiration of two, four and six months, respectively.

In the event of the purchaser making any default in payment of any of the instalments, the amount of the deposit shall be forfeited and the property may, after being re-advertised, be put up for sale at auction and sold.

Registrar's Office of British Guiana, New Amsterdam, Berbice, this 27th day of January, 1911.

L. C. DALTON,
Registrar.

[SECOND PUBLICATION.]

PURSUANT to an Order granted by His Honour Sir Henry Alleyne Bovell, Knight, Chief Justice of British Guiana, bearing date 29th December, 1910, on the petition of Ramcharran, of Aldelphi Village, Berbice, plaintiff.

I, the undersigned Registrar of British Guiana, or my lawful deputy, will expose for sale to the highest bidder, in presence of a Sworn Clerk or Assistant Sworn Clerk, at the Court House in New Amsterdam, Berbice, on Thursday, the 16th day of February, 1911, at 12 o'clock, noon:—

In behalf of the abovenamed petitioner *versus* Lawrence Rozario in his capacity as the executor under the last will and testament of Joseph Howard deceased, defendant:—The southern half of lot 33 (thirty-three), part of Plantation Adelphi, situate on the east bank of the Canje creek, county of Berbice, the said lot 33 (thirty-three), being laid down and defined on a diagram made by William Chalmers Sworn Land Surveyor, dated 5th January, 1872, and deposited in the Registrar's Office, Berbice, on the 8th day of January, 1872, with the buildings and erections on the said southern half of lot 33 (thirty-three), as per inventory.

All persons having any right, title, interest or claim in and to any of the above property, and who may have just grounds to oppose the sale thereof, are hereby required to do so in due form at the Registrar's Office in New Amsterdam, Berbice, within fourteen days after the first Saturday's advertisement, setting forth his, her or their reasons of opposition in writing, duly signed by a Barrister-at-Law or Solicitor, and thereafter to proceed according to law. Those inclined to purchase will attend at the time and place beforementioned.

Payment must be made as follows:—One hundred dollars and under, Cash; exceeding $100—the purchaser or purchasers shall, unless they pay the purchase money at the time of sale, forthwith deposit with the Marshal 25 per cent. of the purchase money and shall, if the purchase does not exceed the sum of $500, pay the balance by three equal instalments, from the day of sale, with interest at rate of six per cent. per annum, at the expiration of one two and three months, respectively, and if the purchase money exceeds the sum of $500, he shall pay such balance with such interest by three equal instalments at the expiration of two, four and six months, respectively.

In the event of the purchaser making any default in payment of any of the instalments, the amount of the deposit shall be forfeited and the property may, after being re-advertised be put up for sale at auction and sold.

Registrar's Office of British Guiana, New Amsterdam, Berbice, this 27th day of January, 1911.

L. C. DALTON,
Registrar.

Judicial Notice.

SUPREME COURT OF BRITISH GUIANA.

COUNTY OF DEMERARA.

LIMITED JURISDICTION.

HEARING LIST.

THE following actions are fixed for hearing on the undermentioned dates:—

Plaintiff.	Defendant.	Nature of Claim.
13TH FEBRUARY, 1911.		
JAMES CHIN CHOY.	ABDOOL RAHIM.	Opposition to Execution Sale.
A. B. Brown, Counsel.	McLean Ogle, Counsel.	
A. DeWeever, Solicitor.	M. De Souza, Solicitor.	
T. NEWARK.	E. HIGGINS,	Opposition to Execution Sale.
E. A. V. Abraham, Solicitor.	J. S. McArthur, Counsel.	
15TH FEBRUARY, 1911.		
J. S. GONSALVES.	J. P. SANTOS & Co.	$1,862.89—Commission on profits, special services, &c.
E. G. Woolford and H. H. Laurence, Counsels.	P. N. Browne, Counsel.	
E. A. W. Sampson, Solicitor.	F. Dias, Solicitor.	
E. McINTOSH.	E. HIGGINS.	Opposition to Execution Sale.
E. A. V. Abraham, Solicitor.	J. S. Mc Arthur, Counsel.	
17TH FEBRUARY, 1911.		
MOHAMED BUKSH.	ABDUL RAHMAN, *et al*	$316.92—value of goods detained and $50 damages.
W. V. Sherlock, Counsel.	P. N. Browne, Counsel.	
J. A. KING, Solicitor.	E. A. V. Abraham, Solicitor.	

L. C. DALTON,
Registrar.

Registrar's Office of British Guiana, Georgetown, Demerara, this 3rd day of February, 1911.

Registrar's Notices.

BRITISH GUIANA.—REGISTRAR'S OFFICE.

WHEREAS the following Account has been rendered to this Office viz., the Account and Vouchers of Herbert Alleyne Nathanael Burrowes and Colin de Ros, Curators with the property of Thomas Hubbard, N. C. M., for the period from 31st December, 1909 to 31st December, 1910.

NOTICE is hereby given to all parties interested that the said Account and Vouchers will

Digitized by Google

remain at this Office for the space of three weeks from the 4th day of February, 1911, and all parties interested having objections to the said Account and Vouchers must state the same in writing during office hours within the said period of three weeks, after the expiration of which the said Account and Vouchers will be submitted to the Accountant of Court for examination and report.

Georgetown, Demerary, this 4th day of February, 1911.

L. C. DALTON,
Registrar.

REGISTRAR'S OFFICE,
British Guiana,
31st December, 1910.

In the matter of the application by William Stuart Cameron, of Broomknowe, Waterloo Street, in the city of Georgetown, Solicitor, as attorney of Louis Lumiere, of 262, Cours Gambetta, Lyons, France, Manufacturer, for a patent for his invention for "Improvements in accoustical instruments such as telephones, microphones, stethoscopes, talking machines, musical instruments, and in general any instruments used for the reception and translation of sounds."

I DO hereby intimate to all to whom it may concern that on the 30th December, 1910, I accepted a complete specification of the said invention by the said applicant the said William Stuart Cameron, and that any person may, within two months from the date of this advertisement of my acceptance of the said complete specification, give notice in writing at the Registrar's Office aforesaid, of opposition to the grant of the said patent in terms of section 10 (1) of the Patent's Ordinance, 1902.

L. C. DALTON,
Registrar.

REGISTRAR'S OFFICE,
British Guiana,
14th January, 1911.

In the matter of the application by Vincenzo Del Prato and Cesare Del Prato of Naples (Italy), but temporarily in Buenos Aires, Argentine Republic, Manufacturers, for a patent for their invention for a "Thermo-Chemical and mechanical process for obtaining fibre from textile plants, and removing the gum and bleaching vegetable and animal fibre."

I DO hereby intimate to all to whom it may concern that on the 9th day of January, 1911, I accepted a complete specification of the said invention by the said applicants, the said Vincenzo Del Prato and Cesare Del Prato, and that any person may, within two months from the date of this advertisement of my acceptance of the said complete specification, give notice in writing at the Registrar's Office aforesaid, of opposition to the grant of the said patent in terms of section 10 (1) of the Patent's Ordinance, 1902.

L. C. DALTON,
Registrar.

Judicial Notice.

BRITISH GUIANA.

LIST of Cases for trial at the Session of the Supreme Court (Criminal Jurisdiction) for the County of Berbice, commencing the Seventh day of February, 1911.

No.	Name of Accused.	Offence.	Date of Trial.
1	Sunder Rai	Larceny in a dwelling house to above $25	7th February, 1911.
2	Tionolian Bellamy and Nicolet Augustine Menezes	Larceny as a clerk and servant and aiding and abetting the commission of a felony	,, ,, ,,

T. C. RAYNER.
Attorney General.

Digitized by Google

Lands and Mines Notices

NOTICE.

ESSEQUIBO (LOWER RIVER) BOAT REGULATIONS, 1906.

NOTICE is hereby given that my Deputy Officer will attend at the following places on the dates specified for the purpose of inspecting boats and issuing certificates as required by Clauses 5 and 7 of the Essequibo (Lower River) Boat Regulations, 1906:—

Look Out	3rd and 4th March, 1911.
Fort Island	6th " "
West Side, Hog Island.. ...	8th " "
Wakenaam Stelling ...	9th and 10th " "
Good Hope, Supenaam.	11th " "
Suddie	13th " "
Karia-Karia....	15th " "

FRANK FOWLER,
Officer in charge of the
Navigation of the River Essequibo.

Department of Lands and Mines,
Georgetown,
4th February, 1911.

Under Crown Lands Regulations.

DEPARTMENT OF LANDS & MINES,
GEORGETOWN, DEMERARA,
[1.] 4th February, 1911.

NOTICE is hereby given, for general information, that the following application to transfer the undermentioned tract of Crown Land made under the Crown Lands Regulations, 1910, has been lodged with the Commissioner of Lands and Mines, viz.:—

TRANSFERS—PART I.

BY JAMES L. HUGH, TO AND IN FAVOUR OF THE AURORA SAW MILL COMPANY.

Woodcutting Licence No. A 358, to cut wood on 650 acres of Crown Land on the left bank, Kairuni Creek, left bank, Supenaam Creek, left bank, Essequibo River.

All persons having any right, title, or claim in and to any of the aforementioned tract of Crown Land, and who may have just grounds to oppose the transfer thereof, are hereby requested to do so in due form at the Office of the Department of Lands and Mines, at the Victoria Law Courts, in the city of Georgetown, at any time during office hours, or any day within twenty-one days from the date of this advertisement, setting forth his, her, or their reasons of opposition in writing duly signed.

FRANK FOWLER,
Commissioner of Lands and Mines.

NOTICE.

NOTICE is hereby given, for general information, that the undermentioned applications for Balata Collecting Licences have been withdrawn and cancelled:—

BY C. G. PARNELL.

To collect balata on right bank, Waini river, from Buruwaini river to a point 4 miles down.
To collect balata on right bank, Waini river, from Buruwaini river to a point 4 to 8 miles down.
To collect balata, right bank, Waini river, from Buruwaini river to a point 4 miles above.
To collect balata, right bank, Waini river, from Buruwaini river to a point 4 to 8 miles above.
To collect balata, right bank, Waini river, from Luri river to a point 4 miles above.
To collect balata, right bank, Waini river, from Luri river to a point from 4 to 8 miles above.
To collect balata, right bank, Waini river, from Luri river to a point from 8 to 12 months above.
To collect balata, right bank, Waini river, from the mouth of Baramanni river to a point 4 miles above.
To collect balata, right bank, Waini river, from the mouth of Baramanni river to a point 4 to 8 miles above.
To collect balata, right bank, Waini river, from the mouth of the Baramanni river to a point from 8 to 12 miles above.

FRANK FOWLER,
Commissioner of Lands and Mines.

Department of Lands and Mines,
4th February, 1911.

DEPARTMENT OF LANDS & MINES.
GEORGETOWN, DEMERARA,
[3.] 21st January, 1911.

NOTICE is hereby given, for general information, that the following applications to transfer the undermentioned tracts of Crown Land made under the Crown Lands Regulations, 1910, have been lodged with the Commissioner of Lands and Mines, viz:—

TRANSFERS—PART I.

BY J. BOURKE TO AND IN FAVOUR OF THE ESSEQUIBO RUBBER AND TOBACCO ESTATES, LIMITED.

Balata Collecting Licence No. A 1,289, right bank, Essequibo river, from 16 to 20 miles above King William IV falls.
Balata Collecting Licence No. A 1,290, right bank, Essequibo river, from 20 to 24 miles above King William IV falls.
Balata Collecting Licence No. A 1,291, right bank, Essequibo river, from 24 to 28 miles above King William IV falls.
Balata Collecting Licence No. A 1,292, right bank, Essequibo river, from 28 to 32 miles above King William IV falls.
Balata Collecting Licence No, A 1,293, right bank, Essequibo river, from 32 to 36 miles above King William IV falls.
Balata Collecting Licence No. A 1,294, right bank, Essequibo river, from 36 to 40 miles above King William IV falls.
Balata Collecting Licence No. A 1,295, right bank, Essequibo river, from 40 to 44 miles above King William IV falls.
Balata Collecting Licence No. A 1,296, right bank, Essequibo river, from 44 to 48 miles above King William IV falls.
Balata Collecting Licence No. A 1,297, right bank, Essequibo river, from 48 to 52 miles above King William IV falls.
Balata Collecting Licence No. A 1,298, right bank, Essequibo river, from 52 to 56 miles above King William IV Falls.
Balata Collecting Licence No. A 1,299, right bank, Essequibo river, from 56 to 60 miles above King William IV falls.
Balata Collecting Licence No. A 1,300, right bank, Essequibo river, from 60 to 64 miles above King William IV falls.
Balata Collecting Licence No. A 1,301, right bank, Essequibo river, from 64 to 68 miles above King William IV falls.
Balata Collecting Licence No. A 1,302, right bank, Essequibo river, from 68 to 72 miles above King William IV falls.
Balata Collecting Licence No. A 1,303, right bank, Essequibo river, from 72 to 76 miles above King William IV falls.
Balata Collecting Licence No. A 1,304, right bank, Essequibo river, from 76 to 80 miles above King William IV falls.
Balata Collecting Licence No. A 1,305, right bank, Essequibo river, from 80 to 84 miles above King William IV falls.
Balata Collecting Licence No. A 1,306, right bank, Essequibo river, from 84 to 88 miles above King William IV falls.
Balata Collecting Licence No. A 1,307, right bank, Essequibo river, from 88 to 92 miles above King William IV falls.
Balata Collecting Licence No. A 1,308, right bank, Essequibo river, from 92 miles above King William IV falls to a point opposite Kassikityu river.

BY J. BOURKE TO AND IN FAVOUR OF THE BARTICA SYNDICATE, LIMITED.

Balata Collecting Licence No. A 1,262, left bank, Demerara river, from Tenabo creek to one mile above Nerva creek.
Balata Collecting Licence No. A 1,263, left bank, Demerara river, from one mile above Nerva creek to ½ mile below Aroabaia creek.
Balata Collecting Licence No. A 1,264, left bank, Demerara river, from ½ mile below Aroabaia creek to Arimabu creek.
Balata Collecting Licence No. A 1,265, right bank, Demerara river, from Waramalli creek to ½ mile above Loo creek.
Balata Collecting Licence No. A 1,266, right bank, Demerara river, ½ mile above Loo creek to 1 mile above Kairuni creek.
Balata Collecting Licence No. A 1,267, right bank, Demerara river, from 1 mile above Kairuni creek to Kumaru creek.
Balata Collecting Licence No. A 1,269, right bank, Demerara river, from Madewini creek to a point opposite Hiberu creek.

Digitized by Google

Balata Collecting Licence No. A 1,270, right bank, Demerara river, from opposite Hiberu creek to opposite Good Hope creek.
Balata Collecting Licence No. A 1,271, right bank, Demerara river, from opposite Good Hope creek to 4 miles up.
Balata Collecting Licence No. A 1,272, right bank, Demerara river, from 4 miles opposite Good Hope creek to Waramalli creek.
Balata Collecting Licence No. A 1,275, right bank, Essequibo river, from Kamahuni creek to Ampa Point.
Balata Collecting Licence No. A 1,276, right bank, Essequibo river, Ampa point up to a line 4 miles below Foulmouth creek.
Balata Collecting Licence No. A 1,277, right bank, Essequibo river, from Foulmouth creek to a point 4 miles below.

All persons having any right, title or claim in and to the aforementioned tracts of Crown land, and who may have just grounds to oppose the transfers thereof, are hereby requested to do so in due form at the Office of the Department of Lands and Mines, at the Victoria Law Courts, in the city of Georgetown, at any time during office hours, or any day within twenty-one days from the date of this advertisement, setting forth his, her, or their reasons of opposition in writing duly signed.

FRANK FOWLER,
Commissioner of Lands and Mines.

Under the Mining Regulations.

CLAIMS DECLARED ABANDONED.

DEPARTMENT OF LANDS AND MINES,
GEORGETOWN, DEMERARA,
[1.] 4th February, 1911.

NOTICE is hereby given in accordance with Section 14 (6) of the Mining Regulations, 1905, that the undermentioned Claims for which the Claim Licence Fees have not been paid, are declared abandoned.

FRANK FOWLER,
Commissioner of Lands and Mines.

DISTRICT NO. 4.

BY BENJAMIN THOMAS LYNCH, JOHANNA CORDIS AND JOHANNA GORDON.

1,500 x 800 feet of Crown land, Security Creek, Tributary of Moorapo, Right Bank, Wenamu, Cuyuni.
Distance of claim to river or creek landing—about 30 miles from Arawai Landing.
Nearest claim holder—M. O. Henry.

BY JOSEPH WILLIAMS & GEORGE PETERS.

1,500 x 800 feet of Crown land, Turipa Creek, (No. 2 Claim), Tributary Wenamu River, Cuyuni River.
Distance of claim to river or creek landing—800 miles yards from Wenamu River, Cuyuni River.
Nearest claim holder—J. C. Menzies.
1,500 x 800 feet of Crown land, Turipa Creek, (No. 1 Claim), Tributary Wenamu River, Right Bank, Cuyuni River.
Distance of claim to river or creek landing—300 yards from Wenamu River, Cuyuni River.
Nearest claim holder—J. C. Menzies.
1,500 x 800 feet of Crown land, Kanawaparu Creek, Tributary Wenamu River, Right Bank, Cuyuni River.
Distance of claim to river or creek landing—300 yards from Wenamu River, Cuyuni River.
Nearest claim holder—G. Dinklage.
1,500 x 800 feet of Crown land, Babboon Creek, Tributary of Wenamu River, Cuyuni River.
Distance of claim to river or creek landing—300 yards from Wenamu River.
Nearest claim holder—John Hall, Batson & Li.
1,500 x 800 feet Crown land, Rock Creek (No. 2 Claim), Tributary of Wenamu, Right Bank, Cuyuni.
Distance of claim to river or creek landing—300 yards from Wenamu River.
Nearest claim holder—John Hall, Batson & Li.
1,500 x 800 feet of Crown land, Rock Creek (No. 1 Claim), Tributary of Wenamu, Right Bank, Cuyuni River.
Distance of claim to river or creek landing—300 yards from Wenamu River.
Nearest claim holder—John Hall, Batson & Li.

DISTRICT NO. 5.

BY WILLIAM CRUICKSHANK & JOSEPH CRUICKSHANK.

1,500 x 800 feet of Crown land, Chicken Hawk Creek, Right Bank, Hoobootahbo, Right Bank, Barima.
Distance of claim to river or creek landing—about 8 miles from Arawatta Landing.
Nearest claim holder—S. Spencer.

BY J. W. BARRINGTON.

1,500 x 800 feet of Crown land, Hiarer, Left Bank, Barama.
Distance of claim to river or creek landing—about 23 miles from Barama River.
Nearest claim holder—E. Farnum.

TRANSFER OF CLAIMS.

[1.] 4th February, 1911.

IN accordance with Clause 44 (2) of the Mining Regulations, 1905:

Notice is hereby given that the following Notices of intended Transfer of right, title and interest in and to the undermentioned Claim Licences have been received by the Commissioner of Lands and Mines:—

DISTRICT NO. 4.

BY JAMES TURTON TO AND IN FAVOUR OF MANOEL VIEIRA.

One-third of his right, title and interest in and to Claim Licences Nos. B 1,788, B 1,789, B 1,790, B 1,791, B 1,792, B 1,793, B 1,794, B 1,795, B 1,796, situate on the Right Bank, Wenamu, Cuyuni.

All persons having any right, title, interest or claim in and to the abovementioned Claim Licences, and who may have just grounds to oppose the transfer thereof, are hereby required to do so in due form at the Office of the Departtment of Lands and Mines, in the City of Georgetown, within the time specified by the Regulations, setting forth his, her or their reasons of opposition in writing, duly signed.

FRANK FOWLER,
Commissioner of Lands and Mines.

DEPARTMENT OF LANDS AND MINES,
Georgetown,
31st January, 1911.

Comparative Return of Gold for Quarter ending 30th September 1910, and 1909.

Locality.	1910-1911. Amount. oz.	dwts.	grs.	Royalty. $	c.	1909-1910. Amount. oz.	dwts.	grs.	Royalty. $	c.
Barima ...	2,038	16	12	1,427	35	3,447	01	02	2,413	07
Barama ...	1,317	01	10	922	11	2,948	13	19	2,063	19
Cuyuni ...	3,684	01	03	2,580	14	2,278	11	05	1,595	20
Groete Creek	48	16	10	34	21	80	07	12	56	26
Puruni ...	298	02	01	208	75	2,958	11	12	2,071	03
Mazaruni ...	1,151	03	15	805	96	288	18	21	202	28
Essequibo ...	1,467	15	13	1,027	55	2,701	08	03	1,891	03
Potaro ...	1,352	07	21	2,938	35	2,683	06	04	1,878	33
Demerara ...	23	05	04	16	28	9	11	08	6	79
Waini ...	199	07	18	139	63	225	01	21	156	17
Totals ...	14380	17	11	10,100	31	17619	14	02	12333	26

	oz.	dwts.	grs.	Royalty.
Total output to date for year 1910-1911 ...	29,066	19	19	$20,381 98
Total output to date for same period 1909-1910.	35,562	00	20	24,893 42
Decrease ...	6,495	01	01	$4,511 44

FRANK FOWLER,
Commissioner of Lands and Mines.

Digitized by Google

DEPARTMENT OF LANDS AND MINES,
Georgetown,
31st January, 1911.

Comparative Return of Precious Stones entered at the Department of Lands and Mines for Quarter ended 30th September, 1910.

Locality.	1910-1911.		1909-1910.	
	No.	Carats.	No.	Carats.
Mazaruni ...	5,380	973½	11,281	967 7/8
Kuribrong ...	...	...	...	...
Potaro ...	...	...	...	...
Cuyuni ...	80	94	12,308	1,281 1/8
Barama ...	13	7¼	...	...
Totals ...	5,473	990 5/8	23,589	2,249⅜

	Stones.	Carats.
Total entered to date for year 1910-191	15,103	1,783 5/16
Total entered to date for same period 1909-1910	41,059	3,901⅞
Decrease ...	25,956	2,118 3/16

FRANK FOWLER,
Commissioner of Lands and Mines.

DEPARTMENT OF LANDS AND MINES,
Georgetown,
31st January, 1911.

Comparative Return of Gold for Quarter ending 31st December, 1910, and 1909.

Locality.	1910-1911.					1909-1910.				
	Amount.			Royalty		Amount.			Royalty.	
	ozs.	dwts.	grs.	$	c.	ozs.	dwts.	grs.	$	c.
Barima ...	1,683	16	10	1,178	77	2,605	16	06	1,824	17
Barama ...	1,151	12	23	806	28	2,128	14	07	1,490	21
Cuyuni ...	5,052	15	14	3,537	18	2,321	19	02	1,625	61
Groete Creek.	92	07	00	64	68	122	14	13	85	94
Puruni ...	376	12	10	263	67	4,653	01	13	3,257	25
Mazaruni ...	1,028	05	04	720	60	610	00	09	427	09
Essequibo ...	2,269	08	03	1,588	66	2,266	01	06	1,586	32
Potaro ...	3,269	19	01	2,289	13	3,817	18	04	2,672	55
Demerara ...	18	14	22	13	13	34	02	14	23	89
Waini ...	128	12	11	90	08	310	05	08	217	22
Totals ...	15072	04	02	10,552	18	18870	13	10	13210	25

	ozs.	dwts.	grs.	Royalty.
Total output to date for year 1910-1911 ...	44,139	03	21	$30,934 16
Total output to date for same period 1909-1910.	54,432	14	06	38,103 67
Decrease ...	10,293	10	09	$ 7,169 51

FRANK FOWLER,
Commissioner of Lands and Mines.

DEPARTMENT OF LANDS AND MINES,
Georgetown,
31st January, 1911.

Comparative Return of Precious Stones entered at the Department of Lands and Mines for Quarter ended 31st December, 1910.

Locality.	1910-1911.		1909-1910.	
	No.	Carats.	No.	Carats.
Mazaruni ...	6,506	677¾	19,305	1,457 1/8
Kuribrong ...	...	...	...	...
Potaro ...	...	...	...	...
Cuyuni ...	793	109¾	6,514	642¼
Totals ...	7,299	787½	25,819	2,100 5/16

	Stones.	Carats.
Total entered to date for year 1910-1911	22,402	2,590 21/32
Total entered to date for same period 1909-1910	66,878	6,002 7/16
Decrease ...	44,476	3,431 25/32

FRANK FOWLER,
Commissioner of Lands and Mines.

APPLICATIONS FOR LICENCES

[2.] 28th January, 1911.

IN accordance with Clause 11 of the Mining Regulations, 1905.

Notice is hereby given that the following application for Claim Licences have been lodged with the Commissioner at the Office of the Department of Lands and Mines :—

DISTRICT NO. 2.

TO MINE FOR GOLD.

BY HUBERT FREDERICK GALLIENNE.

1,500 x 800 feet of Crown land, Big Conawack, Right Bank, Potaro.
Distance of claim to river or creek landing—5 miles from Potaro Landing.
Nearest claim holder—A. Hollingsworth.
1,500 x 800 feet of Crown land, Big Conawack, Right Bank, Potaro.
Distance of claim to river or creek landing—5 miles from Potaro Landing.
Nearest claim holder—A. Hollingsworth.

DISTRICT NO. 4.

BY N. W. DOWDING & HENRY CHESTER.

1,500 x 800 feet of Crown land, Anacanda, Aremu, Right Bank, Cuyuni.
Distance of claim to river or creek landing—about 33 miles.
Nearest claim holder—The Aremu Mining Co.
1,500 x 800 feet of Crown land, Kokomo, Aremu, Cuyuni.
Distance of claim to river or creek landing—about 33 miles.
Nearest claim holder—The Aremu Mining Co.

All persons having any right, title and interest in and to the abovementioned tracts of Crown Land, and who may have just grounds to oppose the granting thereof, are hereby required to do so in due form at the Office of the Department of Lands and Mines, in the City of Georgetown, within the time specified by the Regulations, setting forth his, her, or their reasons of opposition in writing, duly signed.

R. O. H. SPENCE,
for Commissioner of Lands and Mines.

CLAIM DECLARED ABANDONED.

[2.] 28th January, 1911.

NOTICE is hereby given in accordance with Section 14 (6) of the Mining Regulations, 1905, that the undermentioned Claim for which the Claim Licence Fee has not been paid, is declared abandoned.

R. O. H. SPENCE,
for Commissioner of Lands and Mines.

DISTRICT NO. 2.

TO MINE FOR GOLD.

BY THOMAS HENRY CANEAN.

1,500 x 800 feet of Crown land, Tiger Creek, Right Bank, Potaro.
Distance of claim to river or creek landing—Two miles from Tumatumari Landing.
Nearest claim holder—Ho-a-Shoo, Ltd.

APPLICATIONS FOR EXCLUSIVE PERMISSIONS.

[2.] 28th January, 1911.

IN accordance with Clause 39 (1) of the Mining Regulations, 1905 :

Notice is hereby given that the following applications for Exclusive Permissions under Section 14, Sub-Section 2 of the Mining Ordinance, 1903, have been addressed to the Governor-in-Council :—

DISTRICT NO. 2.

BY THE MINNIE-HA-HA DEVELOPMENT COMPANY, LIMITED.

For a tract of Crown Land containing an estimated area of about 96 acres being a portion of the Potaro River extending from Pakatuk Falls, to a point one mile and a half above the mouth of the Mahdia Creek for a period of two years.

Digitized by Google

DISTRICT NO. 4.

BY J. C. MENZIES.

For a tract of Crown Land containing an area of about 1,090 acres situate on the Right Bank of the Wenamu River extending from the junction of Tshuau River with the Wenamu River, to a point ten miles in a northerly direction down the Wenamu River with a depth of 900 feet, for a period of three years.

All persons having any right, title, interest or claim in and to the abovementioned tracts of Crown Land and who may have just grounds to oppose the issue of these Exclusive Permissions are required to enter opposition in writing, with the grounds thereof, at the Office of the Commissioner of Lands and Mines, Georgetown, within the time specified by the Regulations.

R. O. H. SPENCE,
for Commissioner of Lands and Mines.

APPLICATIONS FOR LICENCES.

DEPARTMENT OF LANDS & MINES.

GEORGETOWN, DEMERARA.

[3.] 21st January, 1911.

IN accordance with Clause 11 of the Mining Regulations, 1905:

Notice is hereby given that the following applications for Claim Licences have been lodged with the Commissioner at the Office of the Department of Lands and Mines:—

DISTRICT No. 4.

TO MINE FOR GOLD.

BY BENJAMIN THOMAS, JOHANAH CORDIS AND JOHANAH GORDON.

1,500 x 800 feet of Crown land, Security Creek, Right Bank, Wenamu, Right Bank, Cuyuni River.

Distance of claim to river or creek landing—About 30 miles from Arawi Landing.

Nearest claim holder—M. O. Henry.

BY MANOEL ALEXANDER GORING.

1,500 x 800 feet of Crown land, Chance Creek, Right Bank, Wenamu, Right Bank, Cuyuni River.

Distance of claim to river or creek landing—About 20 miles from Arawi Landing,

Nearest claim holder—G. Dinklage.

DISTRICT NO. 5.

BY SOLOMON PHILLIP & HENRY MCLEAN.

1,500 x 800 feet of Crown land, Plum Creek, Right Bank, Whanna, Barama.

Distance of claim to river or creek landing—10 miles from Whanna Water side.

Nearest claim holder—None.

All persons having any right, title and interest in and to the abovementioned tracts of Crown Land and who may have just grounds to oppose the granting thereof, are hereby required to do so in due form at the Office of the Department of Lands and Mines, in the City of Georgetown, within the time specified by the Regulations, setting forth his, her, or their reasons of opposition in writing, duly signed.

FRANK FOWLER,
Commissioner of Lands and Mines.

TRANSFER OF CLAIM.

[3.] 21st January, 1911.

IN accordance with Clause 44 (2) of the Mining Regulations, 1905:

Notice is hereby given that the following Notice of intended Transfer of right, title, and interest in and to the undermentioned Claim Licence has been received by the Commissioner of Lands and Mines:—

DISTRICT NO. 3.

BY THE SAN-SAN-KOPAI SYNDICATE TO AND IN FAVOUR OF THE DIAMOND GOLD MINES AND EXPLORATION COMPANY OF BRITISH GUIANA.

All of their right, title andinterest in and to Claim Licence No. A 1,220.

All persons having any right, title, interest or claim in and to the abovementioned Claim Licence and who may have just grounds to oppose the transfer thereof, are hereby required to do so in due form at the Office of the Department of Lands and Mines, in the City of Georgetown, within the time specified by the Regulations, setting forth his, her, or their reasons of opposition in writing, duly signed.

FRANK FOWLER,
Commissioner of Lands and Mines.

CLAIM LICENCES ABANDONED.

[3.] 21st January, 1911.

NOTICE is hereby given in accordance with Clause 18 (5) of the Mining Regulations, 1905, that the undermentioned Claim Licences have been abandoned.

FRANK FOWLER,
Commissioner of Lands and Mines.

DISTRICT NO. 5.

BY THE TASSAWINI MINING COMPANY.

Claim Licence B 1,273.
1,500 x 800 feet of Crown land, Anaturi Hill No. 1, Left Bank, Barama.
Distance of claim to river or creek landing—about 4½ miles from Hoorie landing.
Nearest claim holder—
Claim Licence B 1,274.
1,500 x 800 feet of Crown land, Anaturi Hill No. 2, Left Bank, Barama.
Distance of claim to river or creek landing—about 4½ miles from Hoorie landing.
Nearest claim holder—
Claim Licence B 1,275.
1,500 x 800 feet of Crown land, Anaturi Hill No. 3, Left Bank, Barama.
Distance of claim to river or creek landing—about 4½ miles from Hoorie landing.
Nearest claim holder—
Claim Licence B 1,276.
1,500 x 800 feet of Crown land, Anaturi Hill No. 4, Left Bank, Barama.
Distance of claim to river or creek landing—about 4½ miles from Hoorie landing.
Nearest claim holder—
Claim Licence B 1,277.
1,500 x 800 feet of Crown land, Tassawini Hill No. 1, Left Bank, Hoorie Creek, Left Bank, Barama.
Distance of claim to river or creek landing—about 3½ miles from Hoorie landing.
Nearest claim holder—
Claim Licence B 1,278.
1,500 x 800 feet of Crown land, Tassawini Hill No. 2, Left Bank, Hoorie Creek, Left Bank, Barama.
Distance of claim to river or creek landing—about 3½ miles from Hoorie landing.
Nearest claim holder—
Claim Licence B 1,279.
1,500 x 800 feet of Crown land, Tassawini Hill No. 3, Left Bank, Hoori Creek, Left Bank, Barama.
Distance of claim to river or creek landing—about 3½ miles from Hoorie landing.
Nearest claim holder—
Claim Licence B 1,297.
1,500 x 800 feet of Crown land, Tassawini Hill No. 21, Left Bank, Hoorie Creek.
Distance of claim to river or creek landing—about 3 miles from Hoorie landing.
Nearest claim holder—
Claim Licence B 1,298.
1,500 x 800 feet of Crown land, Tassawini No. 22, Left Bank, Hoorie Creek.
Distance of claim to river or creek landing—about 3 miles from Hoorie landing.
Nearest claim holder—
Claim Licence B 1,299.
1,500 x 800 feet of Crown land, Tassawini No. 23, Left Bank, Hoorie Creek.
Distance of claim to river or creek landing—about 3 miles from Hoorie landing.
Nearest claim holder—
1,500 x 800 feet of Crown land, Tassawini Hill No. 24, Left Bank, Hoorie Creek, Left Bank, Barama.
Distance of claim to river or creek landing—about 3 miles from Hoorie landing.
Nearest claim holder—
Claim Licence B 1,301.
1,500 x 800 feet of Crown land, Tassawini Hill No. 25, Left Bank, Hoorie Creek, Left Bank, Barama.
Distance of claim to river or creek landing—about 2½ miles from Hoorie landing.
Nearest claim holder—
Claim Licence B 1,303.
1,500 x 800 feet of Crown land, Tassawini Hill, No. 27, Left Bank, Hoorie Creek, Left Bank, Barama.
Distance of claim to river or creek landing—about 3 miles from Hoorie landing.
Nearest claim holder—
Claim Licence B 1,304.
1,500 x 800 feet of Crown land, Tassawini Hill No. 28, Left Bank, Hoorie Creek, Left Bank, Barama.
Distance of claim to river or creek landing—about 3½ miles from Hoorie Landing.
Nearest claim holder—

Digitized by Google

CLAIMS DECLARED ABANDONED.

[S.] 21st Jannary, 1911.

NOTICE is hereby given in accordance with Section 14 (6) of the Mining Regulations, 1905, that the undermentioned Claims for which the Claim Licence Fees have not been paid, are declared abandoned.

FRANK FOWLER,
Commissioner of Lands and Mines.

DISTRICT NO. 2.

TO MINE FOR GOLD.

FREDERICK AUGUSTUS GIBBONS, H. E. FERREIRA AND B. POLLARD.

1,500 x 800 feet of Crown land, Tiger Creek, Right Bank, Potaro.
Distance of claim to river or creek landing—4½ miles Tumatumari Landing.
Nearest claim holder—Williams & Luckie—Ho-a-Shoo, Ltd.

DISTRICT NO. 3.

BY EDWIN STOBY & FITZ ROY YOUNG.

1,500 x 500 feet of Crown land, Charity Creek, Issenaro, Left Bank, Massaruni.
Distance of claim to river or creek landing—about 6 miles.
Nearest claim holder—Cameron & Deeges.

Post Office Notice.

ROYAL MAIL ARRANGEMENTS.

MAILS for Europe, St. Michaels (Azores), the West Indies and New York via Barbados by the R.M.S. "Balantia," will be closed at the General Post Office on Monday, 6th February, at 3 p m.

Letters for despatch by this Mail may be posted in City Street Boxes and at Branch Offices up to 2 p.m.

Postal matter will be registered at G.P.O. up to 2 p.m. and at City Branch Offices up to 1 p.m.

Parcels received at G.P.O. and at City Branch Offices up to 1 p.m.

British Postal Orders may be purchased at the City Branch Offices any day (Sundays excepted) from 6.30 a.m. to 5.30 p.m. and at G.P.O. from 7 a.m. to 5 p.m.

Money Orders issued at G.P.O. and Cornhill Street up to 1 p.m.

Postal matter handed in at the G.P.O. counter will be received after closing of this Mail on payment of extra postage as follows:—

Ordinary postal matter posted within 30 minutes, 2 cents.

Ordinary postal matter posted within 60 minutes, 12 cents.

Registered matter within 30 minutes after closing of Registered Mail, 4 cents.

COUNTRY MAILS will be forwarded to Georgetown, as follows:—

DEMERARA.—East Coast, by Train leaving Mahaica at 1.50 p.m.

DEMERARA.—West Coast, by Train leaving Greenwich Park at 8.25 a.m.

DEMERARA.—East Bank, by Carrier Tricycle leaving Grove at 2.05 p.m.

DEMERARA.—West Bank, by Carrier Tricycle leaving Wales at 1.50 p.m.

DEMERARA.—Upper River and Potaro District, by Steamer leaving Wismar at 8.30 a.m.

BERBICE.—By Train leaving Rosignol at 6.55 a.m.

ESSEQUEBO COAST, LEGUAN, AND WAKENAAM.—By Steamer leaving Onderneeming at noon on 4th.

ESSEQUEBO-BARTICA.—By Steamer leaving at 8 a.m.

ESSEQUEBO, NORTH WESTERN DISTRICT.—By Steamer leaving Mt. Everard at 8 a.m. on 2nd.

A. W. SWAIN,
Postmaster General.

General Post Office,
Georgetown, 31st January, 1911.

General Register Office Notices.

IN accordance with section 14 of the Marriage Ordinance No. 25 of 1901, notice is hereby given of the appointment of the undermentioned Marriage Officer to the Ministerial Charge of the registered buildings hereinafter mentioned:—

Reverend F. C. Glasgow, (*vice* Reverend J. H. Hendricks, on leave.)
Bethel Chapel, Beterverwagting,
East Coast, Demerara District.
Arundel Chapel, Buxton,
East Coast, Demerara District.
Zoar Chapel, Plaisance,
East Coast, Demerara District.

J. E. GODFREY,
Registrar General.

General Register Office,
Victoria Law Courts,
Georgetown, Demerara,
31st January, 1911.

NOTICE is hereby given that the Rev. F. R. Wilkins has returned to the Colony and has resumed the Ministerial Charge of the Registered Buildings hereinafter mentioned:—

Gospel Tabernacle,
171, Camp Street, Georgetown District.
Pouderoyen Hall,
West Bank, Demerara River District.

J. E. GODFREY,
Registrar General.

General Register Office,
Victoria Law Courts,
Georgetown, Demerara,
31st January, 1911.

Police.

NOTICE.

CAPTAINS and Bowmen who are Rural Constables are hereby warned that any neglect of duty to assist in keeping order in their Districts and in bringing to the notice of the Police or Wardens any irregularities committed, may be met by their being *dismissed from the Rural Constabulary.*

As all Steersmen and Bowmen are required to be Rural Constables under the provision of the River Essequebo Boat Regulations, 1902, dismissal from the Rural Constabulary will mean that they can no longer act as Steersmen and Bowmen.

G. C. DERINZY, Colonel,
Inspector General of Police.

Police Headquarters,
Georgetown, Demerara,
31st January, 1911.

THERE is now lying at the Cane Grove Police Station, one corial of the following description:—19 feet long 1 foot wide, no registered number. The same was found by one Robert Mathews on the 3rd October, 1910, drifting in the Mahaica creek and lodged to be claimed.

If not claimed and ownership satisfactorily proved within (14) fourteen days from the date of this notice, it will be publicly sold on Tuesday, the 14th day of February, 1911, in accordance with section 77, Ordinance 10 of 1891.

A charge of 2% will be made for Church and Poor.

W. JAMESON CALDER,
District Inspector of Police.

Police Headquarters,
Buxton,
30th January, 1911.

Customs Notice.

THERE will be sold at the Colonial Bonded Warehouse, Georgetown, on Friday, the 10th day of February, 1911, at 12 o'clock, noon, the following goods seized by Officers of the Customs and Police Departments for breaches of the revenue laws, to wit:—

CUSTOMS DEPARTMENT.

2 tins tobacco (½ lb.)
1 parcel shoes.
24 cigars.
1 bottle rum.
2 cups, 2 saucers, 3 bottles cologne.
2 tins vegetables, 1 box cigars.

Digitized by Google

2 tins tobacco, 2 parcels chocolate.
1 lb. 3¾ ozs. tea.
8 lbs. marmalade, 1 lb. salmon.
1 jug and 1 bottle wine.
2 tins Chinese preserves.
1 empty glass jar.
1 parcel tobacco.
1 bottle falernum.
1 quart and 1 pint falernum.
1 pint bay rum.
1 box provisions.
8½ lbs. opium.
7 tins liquid opium.
15 lbs. manufactured tobacco.

POLICE DEPARTMENT.

28 pints, 4 large bottles rum.
1 demijohn, 1 phial rum.
3 bottles, 2 flasks and 6 ½ bottles rum.
1 parcel ganga.
6 flasks and 3 bottles rum.
¼ bottle whisky.
5 tins sardines.
10¼ bottles whisky, 6 bottles rum.
6 flasks gin.
2 Winchesters, 1 flask and 1 bottle rum.
2 jugs ale.
1 bottle wine.
4 plugs tobacco.
2 boxes and 1 tin cigars.
1 Winchester rum.
¼ bottle stout.
3 tins tobacco.

J. M. REID,
Comptroller of Customs.

Custom House,
Georgetown,
25th January, 1911.

Public Works Department.

TENDERS are invited for painting the Police Station at Belfield, East Coast, Demerara.

Specification may be seen, and Bond and Tender Forms obtained at the Office of the Colonial Civil Engineer, Georgetown, and at the Public Works Branch Office, New Amsterdam.

Tenders marked "Tender for painting Police Station, Belfield," to be delivered at the Office of the Colonial Civil Engineer, Georgetown, until noon on Saturday, the 4th day of Februuay, 1911.

Each Tender must be accompanied by a Bond signed by two persons of known responsibility, binding themselves with the party tendering to execute a Contract for the faithful performance of the work.

The acceptance of the lowest or any Tender is not guaranteed.

JAMES H. W. PARK,
Colonial Civil Engineer.

Georgetown, 18th January, 1911.

TENDERS are invited for Painting the Medical Officer's Quarters at Fort Wellington, West Coast, Berbice.

Specification may be seen, and Bond and Tender Forms obtained at the Office of the Colonial Civil Engineer, Georgetown, and at the Public Works Branch Office, New Amsterdam.

Tenders marked "Tender for painting the Medical Officer's Quarters, Fort Wellington," to be delivered at the Office of the Colonial Civil Engineer, Georgetown, until noon on Saturday, the 4th day of February, 1911.

Each Tender must be accompanied by a Bond signed by two persons of known responsibility, binding themselves with the party tendering to execute a Contract for the faithful performance of the work.

The acceptance of the lowest or any Tender is not guaranteed.

JAMES H. W. PARK,
Colonial Civil Engineer.

Georgetown, 18th January, 1911.

CLOCKS.

TENDERS will be received at the office of the Colonial Civil Engineer until noon on Saturday, the 25th day of February, 1911, for cleaning and repairing as required, during the financial year 1911-1912.

(1.) The Tower Clocks at the Hospital and Law Courts, Georgetown, including winding and timing.

(2.) The Tower Clock at His Majesty's Penal Settlement, Mazaruni.

(3.) All clocks, including Tell Tale Clocks, in the several Government Departments and buildings in:—

(*a*.) The County of Demerara.
(*b*.) The County of Berbice.
(*c*.) The County of Essequebo.
(*d*.) Bartica, North West District, Potaro, His Majesty's Penal Settlement and out-districts.

Any clock repaired by the Contractor is to be maintained in good order by him during the remainder of the financial year without extra charge to Government.

2. Portable clocks from buildings in the above divisions that may at any time require repairs, will be delivered to the Contractor at the Public Works Offices:—

In Georgetown for (*a*) and (*d*).
In New Amsterdam for (*b*), and
In Suddie for (*c*),

and the Contractor is to make his own arrangements for carriage of same from these offices to his place of business and back. In the case of non-portable clocks, return railway and steamer fare, second class, will be allowed the Contractor when such visits are authorized by the Colonial Civil Engineer. The approximate numbers of existing clocks are for (*a*) 190; (*b*) 100; (*c*) 80 and (*d*) 20, but these figures must not be regarded as binding the Government to any definite numbers.

3. Tenders, which are to be at a rate for each clock actually repaired, may be for each county separately, or for the whole collectively, are to be marked on the envelopes enclosing them "*Tender for Clocks*" and are to be accompanied by a Bond, signed by two (2) persons of known responsibility, engaging themselves, with the party tendering, for the due and faithful performance of the contract.

4. The lowest or any tender will not necessarily be accepted.

JAMES H. W. PARK,
Colonial Civil Engineer.

Public Works Department,
26th January, 1911.

Digitized by Google

EAST DEMERARA SEA DEFENCES.

TENDERS are invited for the supplying and delivering of two thousand five hundred (2,500) tons of large rubble stone in blocks of not less than one cubic foot. The stone must be of approved quality and tenderers are to state from what quarry they propose to supply it and the price which is to be per ton actually delivered, and is to provide for all costs including supplying, delivering and loading on board of sea punts to be found by the Commissioners.

2. The whole quantity is to be ready for delivery within six months after the date of the acceptance of tender. Tenderers must be prepared to deliver not less than three hundred tons per month from the date of signing and the balance remaining at the end of the six months, in such quantity and at such times as the Commissioners may require it.

3. Each tender must be accompanied by a Bond signed by two persons of known responsibility binding themselves with the party tendering to execute a contract for the faithful performance of the work.

4. Tenders should be addressed to the Chairman, East Coast Demerara Sea Defence Commissioners, Public Works Department, Georgetown, and should reach him not later than 7th February, 1911.

5. The Commissioners do not bind themselves to accept the lowest or any offer.

JAMES H. W. PARK,
Chairman, East Demerara
Sea Defence Commissioners

Public Works Department,
21st January, 1911.

Licensing.

BERBICE JUDICIAL DISTRICT.

NOTICE is hereby given that in accordance with section 25 of Ordinance No. 8 of 1868, a meeting of the Justices of the Peace residing in the Berbice Judicial District, will be held at Springlands Court Room on Wednesday, the 1st day of February, 1911, at 12 o'clock, noon, for the purpose of considering applications for Retail Spirit Shop Licences for the ensuing financial year for localities situated in the said Judicial District.

For the convenience of applicants residing in the Abary Fiscal District this meeting will be adjourned till Monday, the 6th day of February, at 11 o'clock, a.m., to the Mahaicony Court Room.

For the convenience of applicants residing in the New Amsterdam and Berbice River Fiscal Districts, this meeting will be adjourned to the New Amsterdam Court Room on Monday, the 6th day of February, 1911, at 12 o'clock, noon.

The meeting will be further adjourned to Fort Wellington Court Room on Tuesday, the 7th of February, 1911, at 12 o'clock, noon, for the convenience of applicants residing in the West Coast Berbice Fiscal District.

Justices of the Peace resident in the district are requested to attend at the times and places above-mentioned.

EDMUND J. MACQUARRIE,
Stipendiary Magistrate,
Berbice Judicial District.

New Amsterdam,
17th January, 1911.

THE EAST COAST JUDICIAL DISTRICT.

NOTICE.

NOTICE is hereby given that in accordance with section 25 of Ordinance No. 8 of 1868, a meeting of the Justices of the Peace residing in the East Coast Judicial District, will be held in Sparendaam Court-room on Monday, the 13th day of February, 1911, at 12 o'clock, noon, for the purpose of considering applications for Retail Spirit Shop Licences for the ensuing financial year for localities situate in the said Judicial District.

For the convenience of applicants residing in the Mahaica Fiscal District, the meeting will be adjourned to Wednesday, the 15th day of February, 1911, at 12 o'clock, noon, at Belfield Court-room.

Justices of the Peace resident in the District, are requested to attend at the times and places mentioned.

E. A. BUGLE,
Stipendiary Magistrate,
East Coast Judicial District.

17th January, 1911.

POMEROON JUDICIAL DISTRICT.

ANNUAL LICENSING MEETING.

NOTICE is hereby given that in accordance with section 25 of Ordinance No. 8 of 1868, a meeting of the Justices of the Peace residing in the Pomeroon Judicial District, will be held in Marlborough Court Room on Monday, the 6th day of February, 1911, at 10 o'clock, a.m., for the purpose of considering applications for Retail Spirit Shop Licences for the ensuing Financial Year for localities situate in the said Judicial District.

Justices of the Peace resident in the district are requested to attend at the time and place mentioned.

WALTER E. ROTH,
Stipendiary Magistrate,
Pomeroon Judicial District.

20th January, 1911.

DEMERARA RIVER JUDICIAL DISTRICT.

ANNUAL LICENSING MEETING.

NOTICE is hereby given that in accordance with section 25 of Ordinance No 8 of 1868, a meeting of the Justices of the Peace resident in the Demerara River Judicial District, will be held in the Magistrate's Court Room, Hyde Park, at 12 o'clock, noon, on Tuesday, the 7th day of February, 1911, for the purpose of considering applications for certificates to obtain Retail Spirit Shop Licences for the financial year 1911-1912, for localities within the said Judicial District.

Justices of the Peace, resident in the District, are requested to attend at the time and place above-mentioned.

O. E. L. SHARPLES,
Stipendiary Magistrate.

Christianburg,
4th January, 1911.

NORTH ESSEQUEBO JUDICIAL DISTRICT.

ANNUAL LICENSING MEETING.

NCTICE is hereby given that in accordance with section 25 of Ordinance No. 8 of 1868, a meeting of the Justices of the Peace residing in the North Essequebo Judicial District, will be held at the Suddie Court Room on Monday, the 13th day of February, 1911, at 12 o'clock, noon, for the purpose of considering applications for Retail Spirit Shop Licences for the financial year 1911-1912 for localities in the above-mentioned District.

For the convenience of applicants in the North Essequebo Fiscal District, the meeting will be adjourned to Tuesday, the 14th day of February, 1911, at the Anna Regina Court Room, at 12 o'clock, noon.

Justices of the Peace residing in the aforesaid Judicial District are requested to attend at the times and places above-mentioned.

SOUTHWELL G. T. BOURKE,
Stipendiary Magistrate,
North Essequebo Judicial District.

Suddie Court Room,
9th January, 1911.

EAST COAST JUDICIAL DISTRICT.

NOTICE is hereby given that a Special Licensing Meeting will be held at the Sparendaam Court Room on Monday, the 6th day of February, 1911, at 12 o'clock, noon, for the purpose of considering an application from Joao Gomes D'Aguiar for the transfer of the Retail Spirit Shop licence held by him for premises situate at lot 56, Beterverwagting, to and in favour of Feleciano Gomes Faria.

Digitized by Google

Justices of the Peace are requested to attend at the time and place abovementioned.

E. A. BUGLE,
Stipendiary Magistrate.

Buxton, E.C., Demerara,
25th January, 1911.

SOUTH ESSEQUEBO JUDICIAL DISTRICT.

ANNUAL LICENSING MEETING.

AMENDED NOTICE.

NOTICE is hereby given that in accordance with section 25 of Ordinance No. 8 of 1868, a meeting of the Justices of the Peace resident in the South Essequebo Judicial District will be held at Wakenaam Court Room on Monday, the 13th day of February, 1911, 12 o'clock, noon, for the purpose of considering applications for Retail Spirit Shop Licences for the Financial Year 1911-1912 for localities situate in the said District.

For convenience of applicants, the meeting will be adjourned to Leguan Court Room on Thursday, the 16th February, at 12, noon.

The meeting will then be adjourned to Vergenoegen Court Room on Friday, the 17th February, at 12, noon.

The meeting will then be adjourned to Bartica Court Room, on Tuesday the 21th day of February, on arrival of the steamer at Bartica.

Justices of the Peace resident in the district are requested to attend at the times and places mentioned.

CLAUDE FRANCIS,
Stipendiary Magistrate.

Enterprise,
Leguan,
23rd January, 1911.

Revenue Notices.

WEST BANK FISCAL DISTRICT.

PERSONS desirous of applying for retail spirit shop licenses in the West Bank Fiscal District for the ensuing financial year 1911-1912 are hereby notified that in accordance with the provisions of Ordinance No. 8 of 1868 such applications must be served on the undersigned in duplicate not later than five (5) clear days before Monday, the 13th day of February, 1911, that being the second Monday in the said month.

W. H. AGLIONBY BURROWES,
Commissary of Taxation,
West Bank District.

Schoon Ord,
16th January, 1911.

EAST COAST DEMERARA FISCAL DISTRICT.

PERSONS desirous of applying for Retail Spirit Shop Licences, for localities situate in the East Coast Demerara Fiscal District for the ensuing Financial Year 1911-12, are hereby notified that in accordance with the provisions of Ordinance No. 8 of 1868, such applications must be served on the undersigned, in duplicate, not later than 5 (five) clear days before Monday, the 13th day of February, 1911, that being the second Monday in the said month.

STANISLAUS WALKER,
District Commissary,

Triumph, E. C.,
11th January, 1911.

NORTH AND SOUTH ESSEQUEBO FISCAL DISTRICTS.

PERSONS desirous of applying for Retail Spirit Shop Licences for localities situate in the North and South Essequebo Fiscal Districts for the ensuing financial year, 1911-1912, are hereby notified that in accordance with the provisions of Ordinance No. 8 of 1868, such applications must be served on the undersigned, in duplicate, not later than five (5) clear days before Monday, the 13th day of February 1911, that being the second Monday in the said month.

G. L. BECKLES GALL,
District Commissary,
North and South Essequebo
Fiscal District.

Marias' Lodge,
Essequebo,
9th January, 1911.

THE MAHAICA FISCAL DISTRICT.

PERSONS desirous of applying for retail spirit shop licences for localities within the Mahaica Fiscal District for the ensuing financial year 1911-1912, are hereby notified that in accordance with the provisions of Ordinance 8 of 1868, such applications must be served on the undersigned, in duplicate, not later than five (5) clear days before Monday, the 13th day of February, 1911.

L. VERNON VAUGHAN,
District Commissary.

Commissary's Office,
Belfield, E.C.,
16th January, 1911.

ESSEQUEBO RIVER FISCAL DISTRICT.

PERSONS desirous of applying for Retail Spirit Shop Licences in the Essequebo River Fiscal District for the ensuing financial year 1911-1912, are hereby notified that in accordance with the provisions of Ordinance No. 8 of 1868, such applications must be served on the undersigned, in duplicate, not later than five (5) clear days before Monday, the 13th day of February, 1911.

E. EYARE KING,
District Commissary.

Commissary's Office,
Bank Hall, Wakenaam,
19th January, 1911.

Inland Revenue Notices.

NOTICE is hereby given for general information that the undersigned has received an application for a new Retail Spirit Shop Licence for premises situate in the West Bank Fiscal District for the ensuing financial year 1911-1912:—

Name.	Locality.
Manoel Ferreira.	Lot 31, Good Intent.

The abovementioned application will be considered at the Annual Licensing Meeting to be held at Vreed-en-Hoop Court Room on the 9th day of February, 1911.

W. H. AGLIONBY BURROWES,
Commissary of Taxation.

West Bank District,
31st January, 1911.

NOTICE is hereby given for general information that the undersigned has received the following application for a new retail spirit shop licence for premises situate in the New Amsterdam Fiscal District for the ensuing financial year 1911-1912:—

Name.	Locality.
Edward Yee-Foo.	Corner of Back Dam road and Essex street, New Amsterdam.

The abovementioned application will be considered at the annual licensing meeting to be held at New Amsterdam Court-room on the sixth day of February, 1911.

B. GAINFORT,
Commissary of Taxation.

New Amsterdam District,
2nd February, 1911.

NOTICE is hereby given for general information that the undersigned has received the following applications for new retail spirit shop licences for localities situate in the New Amsterdam Fiscal District for the ensuing financial year 1911-1912:—

Name.	Locality.
1. Donald Erasmus Magalee	Rose Hall Village, Corentyne, Berbice.
2. Sabsook	Rose Hall Village, Corentyne, Berbice.
3. Francisca Gregorio Ferreira	Lot 24, Main and Alexander Streets, New Amsterdam, Berbice.

The abovementioned applications will be considered at the annual licensing meeting to be held at New Amsterdam Court-room on the sixth day of February, 1911.

J. WALLBRIDGE,
per
B. GAINFORT,
Commissary of Taxation.

New Amsterdam District,
30th January, 1911.

Digitized by Google

NOTICE is hereby given for general information that the undersigned has received the following applications for new Retail Spirit Shop Licences for localities situate in the East Coast Demerara Fiscal District for the ensuing Financial year 1911-1912:—

Name.	Locality.
Antonio D'Andrade and Manoel Cypreano DeSilva	No. 9 Field, Kitty.
Manoel Gomes	No. 8 Field, Kitty.

The abovementioned applications will be considered at the Annual Licensing Meeting to be held at Sparendaam Court Room on the 13th day of February, 1911.

STANISLAUS WALKER,
Commissary of Taxation.

East Coast Demerara District,
1st February, 1911.

NOTICE is hereby for general information that the undersigned has received an application for a new Retail Spirit Shop Licence for premises situate in the Mahaica Fiscal District for the ensuing financial year 1911-1912:—

Name.	Locality.
George William Koo.	Lot 42, Section B, Golden Grove, E.C.

The abovementioned application will be considered at the Annual Licensing Meeting to be held at Belfield Court Room on the 15th day of February, 1911.

L. VERNON VAUGHAN,
Commissary of Taxation.

Mahaica District,
1st February, 1911.

Miscellaneous.

BERBICE JUDICIAL DISTRICT.

SEIZURE.

PURSUANT to provisions of Ordinance No. 32 of 1903, I, the undersigned, or some person, duly authorized by me, in writing, will sell publicly to the highest bidder, at the hour of 12 o'clock, on 6th day of February, 1911, at Maria Henrietta, Court-room, the following articles seized by Isaac N. George, Forest Ranger, Rio Berbice, under section 25 of Ordinance 32 of 1903, from Nedd Souers, on the 20th November, 1910, at the waterside of Isabella Maria, Rio Berbice, for a breach of the said Ordinance, unless claimed in terms of law, to wit:—

7 (seven) pieces bullet wood squared timber, containing 147 cubic feet and 17 (seventeen) pieces of squared Kakaralli timber, 60 cubic feet.

The articles are now lying at the waterside of Isabella Maria, Rio Berbice, where seized.

Terms of Sale:—Cash, with royalty and auction dues.

EDMUND J. MACQUARRIE,
Stipendiary Magistrate,
Berbice Judicial District.

SOUTH ESSEQUEBO JUDICIAL DISTRICT.

SEIZURE.

PURSUANT to provisions of Ordinance No. 32 of 1903, I. the undersigned, or some person duly authorized by me in writing, will sell publicly to the highest bidder at the hour of 12 o'clock on the 14th day of February, 1911, at Vergenoegen Magistrate's Court-yard, the following articles seized by H. A. C. Trotz, Forest Ranger, under Section 25 of Ordinance No. 32 of 1903, from unknown parties, on the 9th day of December 1910, on the right bank of the Araquat creek, in the South Essequebo Judicial District, for a breach of the said Ordinance, unless claimed in terms of law, to wit:—

2 logs Suradani containing 40 c.ft. (more or less).

The seizure is lying where seized, viz: about 1½ miles up the creek.

Terms of Sale: Cash, with royalty and auction dues.

CLAUDE FRANCIS,
Stipendiary Magistrate,
South Essequebo Judicial District.

Vergenoegen,
13th January, 1911.

BERBICE JUDICIAL DISTRICT.

SEIZURE.

PURSUANT to provisions of Ordinance No. 32 of 1903, I, the undersigned, or some person duly authorized by me, in writing, will sell publicly to the highest bidder, at the hour of 12 o'clock, on 6th day of February, 1911, at Reliance Court-room, the following articles seized by James Herbert, R.C., Forest Ranger, under section 25 (1) of Ordinance 32 of 1903, from Hunter Amsterdam, on the 28th November, 1910, at Takuba creek, Canje creek, for a breach of the said Ordinance, unless claimed in terms of law, to wit:—

22 (twenty-two) pieces of crabwood timber, containing 6½ cubic feet.

The articles is now lying about 450 roods below the Takuba creek, Canje creek, where seizure was effected and about 100 roods below Catherine Millers Grant, 4278.

Terms of Sale:—Cash, with royalty and auction dues.

EDMUND J. MACQUARRIE,
Stipendiary Magistrate,
Berbice Judicial District.

BERBICE JUDICIAL DISTRICT.

SEIZURE.

PURSUANT to provisions of Ordinance No. 32 of 1903, I, the undersigned, or some person duly authorized by me in writing, will sell publicly to the highest bidder at the hour of 12 o'clock on Monday, 20th February, 1911, at the New Amsterdam Magistrate's Court Room, the following articles seized by James A. P. Bowhill, Government Surveyor, under section 25 of Ordinance 32 of 1903, from Edwin Meno, an Aboriginal Indian, on the 5th November, 1910, at Makakaballi, part of the Indian Reservation, Wikky Creek, for a breach of the said Ordinance, unless claimed in terms of law, to wit:—

8 "eight" pieces dried balata weighing about 20 lbs.

The said balata is now lying at the Office of the Department of Lands and Mines, Georgetown.

Terms of Sale:—Cash, with royalty and auction dues.

EDMUND J. MACQUARRIE,
Stipendiary Magistrate,
Berbice Judicial District.

New Amsterdam,
23rd January, 1911.

NOTICE.

SEIZURE.

PURSUANT to the provisions of Ordinance No. 32 of 1903, I. the undersigned, or some person duly authorised in writing by me, will sell publicly to the highest bidder at the hour of 12, noon, on Tuesday, the 7th February, 1911, at the Magistrate's Court Room, Hyde Park, unless claimed in terms of the law, the following article:—

1 bag Charcoal,

seized and the possession thereof taken by Forest Ranger D. Toussaint from Captain Warton on the 16th September, 1910, at Hyde Park aforesaid, Demerara River, in the Demerara River Judicial District.

The article is lying at Hyde Park Police Station.

Terms of Sale:—Cash, with royalty and auction dues.

O. E. L. SHARPLES,
Stipendiary Magistrate,
Demerara River Judicial District.

Christianburg,
December 14th, 1910.

NOTICE.

SEIZURE.

PURSUANT to the provisions of Ordinance No. 32 of 1903, I, the undersigned, or some person duly authorised in writing by me, will sell publicly to the highest bidder at the hour of 12, noon, on Tuesday, the 7th February, 1911, at the Magistrate's Court Room, Hyde Park, unless claimed in terms of the law, the following articles:—

4 bundles of Shingles.

Seized and the possession thereof taken by Forest Ranger D. Toussaint from D. N. Shipley on the 17th September, 1910, in the Kamani creek, Demerara river, in the Demerara River Judical District.

The articles are lying at Hyde Park Police Station.

Terms of Sale:—Cash, with royalty and auction dues.

O. E. L. SHARPLES,
Stipendiary Magistrate,
Demerara River Judicial District.

Christianburg,
January 10th, 1911.

Digitized by Google

SEIZURE.

PURSUANT to the provisions of Ordinance No. 32 of 1903, I, the undersigned, or some person duly authorised in writing by me, will sell publicly to the highest bidder at the hour of 12, noon, on Tuesday, the 28th February, 1911, at the Magistrate's Courtyard, Mahaica, in the East Coast Judicial District, unless claimed in terms of the law, the following articles:—

2 Ballahoos.
115 Bundles Wattles.

Seized and possession thereof taken by Mr. C. W. E. Humphrys, Land Officer, from Rampersaud, Charlu, Sumeroo and Jacob Tackers on the 15th January, 1911, in the Maduni creek, left bank of the Mahaica creek, in the aforesaid Judicial District.

The articles are lying at Maduni Lock, East Demerara Water Supply.

Terms of Sale:—Cash, with royalty and auction dues.

E. A. BUGLE,
Stipendiary Magistrate,
East Coast Judicial District.

Buxton, E.C.,
30th January, 1911.

WEST COAST JUDICIAL DISTRICT.

NOTICE OF SALE OF SEIZURE.

NOTICE is hereby given in accordance with the provisions of Ordinance No. 32 of 1903, that I, or some person duly authorized by me in writing, will sell publicly to the highest bidder at La Grange Court Room on Tuesday, the 28th day of February, 1911, at 12 o'clock, noon, the following articles seized by A. Sykes, an Officer of the Department of Lands and Mines, from one John Maynard, on the 24th November, 1910, at junction of Hobaboe creek and Conservancy Canal, Canals 1 and 2 Polder, in the above Judicial District:—

105 Bundles Shingles.
12 Pieces Wallaba Wood.

The seizure is now lying at La Grange Police Station.

Terms of Sale:—Cash, with Royalty and auction dues.

JOHN BRUMELL,
Stipendiary Magistrate.

1st February, 1911.

NOTICE OF APPLICATION

FOR TRANSFER OF A LICENCE TAKEN OUT IN RESPECT OF ANY BUSINESS OR TRADE.

NOTICE is hereby given that Manoel Jardine, residing at 25, Albert-town, Georgetown, the holder of licences Nos. 3/151, 53/163 and 490/412, for carrying on a provision business and for the sale of Wine and Malt and Tobacco at 25, Albert-town, Georgetown, and, John Fernandes Leça, residing at 51, Louisa Row, Georgetown, have given the Commissary of Taxation of the Georgetown Fiscal District, notice of the intention to transfer the said licences to the said John Fernandes Leça. Any person having a claim of over $100 for a liquidated sum against the said Manoel Jardine, and desiring to oppose the said transfer, must give to said Commissary within 14 days of the date of this notice, a written notice objecting to the said transfer.

B. DAY,
District Commissary of Taxation,
Georgetown Fiscal District.

Commissary's Office,
Georgetown,
26th January, 1910.

NOTICE OF APPLICATION

FOR TRANSFER OF A LICENCE TAKEN OUT IN RESPECT OF ANY BUSINESS OR TRADE.

NOTICE is hereby given that Sabina Caldeira, Maria Caldeira and Jose Caldeira, heirs of Manoel Caldeira, deceased, residing at Vauxhall and Pouderoyen, the holder of Licences Nos. 1074/38, 1251/32 and 80/6 for carrying on a Provision Shop business for the sale of Tobacco and Wine and Malt Liquors at Jacoba Constantia, and Sabina Caldeira, residing at Vauxhall, have given the Commissary of Taxation of the West Bank Demerara Fiscal District, notice of the intention to transfer the said Licences to the said Sabina Caldeira. Any person having a claim of over $100 for a liquidated sum against the said Sabina Caldeira, Maria Caldeira and Jose Caldeira, heirs of Manoel Caldeira, deceased, and desiring to oppose the said transfer, must give to the said Commissary within 14 days of the date of this notice, a written notice objecting to the said transfer.

W. H. AGLIONBY BURROWES,
District Commissary of Taxation,
West Bank Fiscal District.

Commissary's Office,
Schoon Ord,
27th January, 1911.

NOTICE OF APPLICATION

FOR TRANSFER OF A LICENCE TAKEN OUT IN RESPECT OF ANY BUSINESS OR TRADE.

NOTICE is hereby given that Sabina Caldeira, Maria Caldeira and Jose Caldeira, heirs of Manoel Caldeira, deceased, residing at Vauxhall and Pouderoyen, the holder of Licences Nos. 1073/37, 1250/31 and 79/5 for carrying on a Provision Shop business for the sale of Tobacco and Wine and Malt Liquors at Vauxhall, and Sabina Caldeira, residing at Vauxhall, have given the Commissary of Taxation of the West Bank Demerara Fiscal District, notice of the intention to transfer the said Licences to the said Sabina Caldeira. Any person having a claim of over $100 for a liquidated sum against the said Sabina Caldeira, Maria Caldeira and Jose Caldeira, heirs of Manoel Caldeira, deceased, and desiring to oppose the said transfer, must give to the said Commissary within 14 days of the date of this notice, a written notice objecting to the said transfer.

W. H. AGLIONBY BURROWES,
District Commissary of Taxation,
West Bank Fiscal District.

Commissary's Office,
Schoon Ord,
27th January, 1911.

NOTICE OF APPLICATION

FOR TRANSFER OF A LICENCE TAKEN OUT IN RESPECT OF ANY BUSINESS OR TRADE.

NOTICE is hereby given that J. F. Leça, residing at 51, Louisa Row, Georgetown, the holder of Licences Nos. 32/6, 46/46 and 799/179, for carrying on a provision shop and for the sale of tobacco and wine and malt liquors at 51, Louisa Row, Georgetown, and Manoel De Freitas, residing at 51, Louisa Row, Georgetown, have given the Commissary of Taxation of the Georgetown Fiscal District, notice of the intention to transfer the said licences to the said Manoel De Freitas. Any person having a claim of over $100 for a liquidated sum against the said J. F. Leça and desiring to oppose the said transfer, must give to the said Commissary within 14 days of the date of this notice, a written notice objecting to the said transfer.

B. DAY,
District Commissary of Taxation,
Georgetown Fiscal District.

1st February, 1911.

CHEMISTS AND DRUGGISTS.

THE Board of Examiners appointed by His Excellency the Governor under section 3 of the Pharmacy and Poisons Ordinance, 1899, hereby give notice that in accordance with the Regulations dated 30th March, 1905, an examination for Chemists and Druggists will be held on Tuesday, 7th March, 1911, at 11 a.m.

2. The examination will embrace the subjects mentioned in Rule 9 of the above-mentioned Regulations.

3. Any person desirous of sitting for the examination must give notice to the Registrar, Surgeon General's Office, at least 14 days before the day fixed for the examination.

W. F. LAW, M.D.,
Acting Chairman,
Board of Examiners,
Chemists and Druggists.

Surgeon General's Office,
Georgetown,
10th January, 1911.

N.B.—Forms of application to attend the examination can be obtained from the Registrar, Surgeon General's Office.

Digitized by Google

BRITISH GUIANA.—MEDICAL DEPARTMENT.

ABSTRACT OF REPORTS OF HOSPITALS AT THE UNDERMENTIONED INSTITUTIONS.

FOR THE WEEK ENDING SATURDAY, 12TH NOVEMBER, 1910.

HOSPITALS AT	Remaining from last week.			Admitted in the week.			Discharged in the week.			Died in the week.			Remaining at the end of the week.			Increase.	Decrease.	Number of Inmates.			Percentage of Sickness.	REMARKS.
	M.	F.	T.	M.	F.	T.	M.	F.	T.	M.	F.	T.	M.	F.	T.	Total.	Total.	M.	F.	T.	Total.	
H. M. P. Settlement	5	...	5	5	...	5	9	...	9	...	...	...	3	...	3	...	2	175	...	175	2·9	
Georgetown Prison	6	...	6	6	...	6	2	...	2	...	...	...	2	...	2	...	4	139	15	154	7·1	
New Amsterdam Prison	...	...	...	1	1	2	...	...	...	...	...	...	1	1	2	1	...	38	16	54	1·9	
Suddie Prison	...	...	...	...	...	...	...	...	...	...	...	...	...	...	...	...	...	36	4	40	...	
Onderneeming Industrial School	2	...	2	...	...	...	1	...	1	...	...	...	1	...	1	...	1	99	...	99	2·	
Total ...	13	...	13	12	1	13	12	...	12	...	...	...	7	1	7	1	7	487	35	522	3·6	

W. F. LAW, M.D., F.R.C.S.I.,
Acting Surgeon General.

BRITISH GUIANA.

IN THE MATTER OF THE COMPANIES ORDINANCE, 1898,
AND
IN THE MATTER OF THE PEOPLE LIVERY STABLES, LIMITED.

NOTICE is hereby given that a petition for the winding-up of the abovenamed Company by the Supreme Court was on the 31st day of January, 1911, presented to the said Court by William Bovell Payne, Esquire, of lot number 9, Croal Street, Georgetown, Demerara, a creditor of the said Company as well as a shareholder thereof. And the said petition is directed to be heard before the Court sitting at the Victoria Law Courts, Georgetown, on Saturday, the 18th day of February, 1911, and any creditor or contributory of the said Company desirous to oppose the making of an Order for the winding-up of the said Company under the above Ordinance should appear at the time of hearing by himself or his counsel for that purpose; and a copy of the Petition will be furnished to any creditor or contributory of the said Company requiring the same by the undersigned on payment of the regulated charge for the same.

ALOYSIUS DE WEEVER,
of
18, High Street, Georgetown,
Solicitor for the Petitioner.

THE HAND-IN-HAND MUTUAL GUARANTEE FIRE INSURANCE COMPANY OF BRITISH GUIANA, LIMITED.

THE following list comprising the names of the Chairman, Directors, Secretary and Assistant Secretary, is hereby published in terms of Section 36 (1) of Ordinance No. 7 of 1900.

Directors:

CHARLES GUY AUSTIN WYATT, Chairman.
BENJAMIN THOMPSON.
ARTHUR SUMMERSON.
JOHN BORLASE CASSELS.
CARL WIETING.
FREDERICK WHITE.
THOMAS TRAILL SMELLIE.
JOSEPH MONKHOUSE.
JOSEPH IVELAW CHAPMAN.
JOHN BOURKE.
JOAO JOSE RODRIGUES.
JULES AUGUSTE PAIRAUDEAU.

Secretary: JAMES SLATER.
Assistant Secretary: JAMES CANNON.

J. SLATER,
Secretary.

Georgetown, 3rd February, 1911.

SUMMARY OF REPORTS OF ESTATES' HOSPITAL FOR THE WEEK ENDING SATURDAY, 12TH NOVEMBER, 1910.

	In-Patients.			Out-Patients.		
	M.	F.	T.	M.	F.	T.
Remaining from last week	810	325	1135	120	75	195
Admitted during week ...	819	359	1178	158	84	242
Discharged during week...	792	333	1127	137	79	216
Died during week... ...	18	7	25	...	...	...
Remaining at end of week	819	342	1161	141	80	221
Increase	9	17	26	21	5	26
Decrease	...	..	...	...	...	...

W. F. LAW, M.D., F.R.C.S.I.,
Acting Surgeon General.

NOTICE.

MEDICAL DEPARTMENT.

IN accordance with Ordinance No. 4 of 1863, there will be exposed for sale by auction at the Public Hospital, Georgetown, on Saturday, 11th February, 1911, at 12, noon, the following:—

1 Silver finger-ring.
2 Gold wire ear-rings.

J. E. GODFREY,
Surgeon General.

Surgeon General's Office,
Georgetown, Demerara,
24th January, 1911.

Digitized by Google

NOTICE.

MEDICAL DEPARTMENT.

RETURN OF PROPERTY OF PATIENTS DYING INTESTATE IN A PUBLIC INSTITUTION, AS PROVIDED FOR BY SECTION 3 OF ORDINANCE NO. 4 OF 1893.

Public Hospital, Georgetown.

Name.	Residence.	Died.	Amount.	Property.
William (Buck)	Rupununi	9.8.10	$ 03*	For sale of 1 broken Gold finger
William Lakey	De Williem Front	14.8.10	03*	For sale of 2 studs. [ring.
Frederick Cadogan	Pln. Diamond	16.8.10	11	
Silvina De Abreu	Pln. Peter's Hall	15.8.10	12	
Sarah Dash	Golden Grove	23.8.10	23	
Domingo Nunes	Beterverwagting	23.8.10	18	
James Nelson	Maria's Pleasure	28.8.10	12	
Ulalia Dias	Mahaica	29.8.10	04	
Domingo Da Silva	Plaisance	9.11.10	24	
Joseph Cozier	Vagrant	14.11.10	92	
Harriet Ben	24, Hill Street	19.11.10	12	
John Rodrigues	Buxton	24.11.10	04	
Hubert Downes	62, Brickdam	25.11.10	02	And one 6 cent coin (defaced.)
Jonas Johnson	Hague Village, W. Coast	11.11 10	03*	For sale of 1 pair Gold wire earring.
Thomas Williamson	Stanley Town	5.9.10	12	
Charles Lyness	Pln. Cane Grove	25.9.10	08	
Rose Limerick	32, High Street.	29.9.10	12	
Florence Goodman	3, Queen Street	8.9.10	03*	For sale of 1 Gold earring.

A. J. CRAIGEN,
Acting Resident Surgeon.
12. 1. 11.

* Church and Poor.—One cent.

Digitized by Google

BRITISH GUIANA.

DEPARTMENT OF LANDS AND MINES,

21st January, 1911.

RETURN of Grants, Licences, etc., issued during the month of December, 1910.

FRANK FOWLER,
Commissioner of Lands and Mines.

No.	NAME.	LOCALITY.	AREA.	TERM.	DATE.
		GRANTS.			
		DEMERARA.			
4,931	Henry Lee	... Right bank, Hubabu creek, left bank, Demerara river, at a paa lin the lower boundary line of Grant No. 2,515	25	...	16.12.10
4,932	Victorine Rodrigues	... Right bank, Hararuni creek, right bank, Demerara river, about 115 roods above the Countabally creek.	25	...	,,
4,933	George Allan	... Right bank, Mahaica creek, 49·66 roods from the mouth eastern paal of Grant No. 1,854.	25	...	,,
4,934	Do.	... Right bank, Mahaica creek, 48·72 roods above a point 5 roods beyond the north eastern extremity of Grant 1,760.	50	...	,,
4,935	Sarah Gravesande	... Right bank, Itabu, Mahaica creek, commencing at a paal about 80 roods below Grant 4,109.	25	...	,,
4,936	John Ross...	... Left bank, Abary creek, commencing at a paal about 165 roods below Bethel creek.	25	...	,,
4,954	The Estate R. D. Piggott, deceased.	L. Right bank, Demerara river, about 1¼ miles below Arisarabu creek. (In lieu of Homestead 2,203.)	25	...	28.12.10
4,955	James Van Hersal	... Right bank, Demerara river, about 100 roods below Haiawakilli creek. (In lieu of Homestead 2,407.)	5	...	,,
4,956	Edward Conchman	... Right bank, Demerara river, at the mouth of the Haimaruni creek. (In lieu of Homestead 2,011.)	5	...	,,
4,979	Emily Rutherford	... Left bank, Mahaicony creek, commencing at a paal about 34 roods above the mouth of Laluni creek.	25	...	31.12.10
		ESSEQUIBO.			
4,915	Marion Glen	... Left bank, Demerara river, commencing at a paal about 22 roods below Kurunyokanalli creek.	25	..	16.12.10
4,916	John Rodrigues	... Left bank, Pomeroon river, commencing at a paal 270 roods below the mouth of Akawinnie creek.	30 300	...	,,
4,917	Roman Avelino Valenzuela.	Left bank, Aruka river, commencing at a paal about 242 roods below Sibaor (Hoyokana) creek.	25	...	,,
4,918	Jeremiah Lanferman....	On Waipatush Island, Essequibo river, about 265 roods from the southern extremity of the island.	25	...	,,
4,919	Innis Elijah Matthews	On Kwarta Benabu Island, Essequibo river, commencing at a paal about 513 roods below the south-eastern of island.	18	...	,,
4,920	Alfred Matthews	...On Kwarta Benabu Island, Essequibo river, about 553·75 roods below the south west extremity of island.	18	..	,,
4,921	Charles Rodrigues Nascimento.	Lot No. 1, Fourth Avenue, Bartica.	...	..	,,
4,922	Ebenezer Eleazer Blake.	Lot No. 2, Sixth Avenue, Bartica.	...	...	,,
4,923	Muzzam ...	... Right bank, Barima river, commencing at a paal about 78 roods below the Hanacomana creek.	50	...	,,
4,924	Behary, M., No. 66, ex "Suffolk," 1873.	Left bank, Barama river, commencing at a paal 3·3 roods below Holaburoko creek.	25	...	,,
4,925	Caroline Hutson	... Left bank, Barima river, about 35 roods above the Kubakubaina creek.	25	...	,,
4,926	Gooroochurn, M., B.R., 162, 1869	Right bank, Bonasika creek, about 262 roods above Two Mouth creek.	25	...	,,
4,927	Ramadhin, M., B.R., 938, 1889.	Right bank, Bonasika creek, about 212 roods above Two Mouth creek.	25	..	,,
4,928	Daleep, M., No. 4,2369, ex "Brenda," 1889..	Right bank, Bonasika creek, about 237 roods above Two Mouth creek.	25	...	,,
4,929	Bahadooraley, M., No. 5,299, ex "Dinapore," 1874.	Right bank, Bonasika creek, about 287 roods above Two Mouth creek.	25	...	,,
4,930	Richard Fowler	.. Left bank, Bonasika creek, about 411·5 roods above Two mouth creek.	25	...	,,
4,957	Paul Carter	... Right bank, Pomeroon river, commencing 5 roods above the mouth of Abram creek. (In lieu of Homestead 1,887.)	26	...	28.12.10
4,958	James Rigby	... Right bank, Tapacooma creek, Pomeroon, about 70 roods above the mouth of Sepoi creek. (In lieu of Homestead 1,928.)	10	...	,,
4,959	Frederick Aarons	.. Left bank, Essequibo river, known as lot 8 of the village of Agatash. (In lieu of Homestead 2,423.)	155 sq. rds.	...	,,

Digitized by Google

No.	NAME.	LOCALITY.	AREA.	TERM.	DATE.
		GRANTS.—(Continued.)			
		ESSEQUIBO.			
4,960	R. S. Embleton ...	Right bank, Mazaruni river, lot No. 11, on plan of the Settlement, at "The Klip." (In lieu of Homestead 1,932.)	295 sq. rds.	...	28.12.10
4,962	Jacob Tracey ...	Right bank, Supenaam creek, left bank, Essequibo river, commencing at a paal opposite a point 200 roods above the mouth of Sikinaam creek.	10	...	31.12.10
4,963	Moosail, M., 738, ex "Frasilka," 1901.	Right bank, Barima river, commencing at a paal 56 roods above the Waikuma creek.	25	...	,,
4,964	Morell Matthews Adams.	Right bank, Supenaam creek, left bank, Essequibo river, commencing at a paal 3 roods below the mouth of Aretak creek.	25	...	,,
4,965	Elizabeth Isabel Matthews.	Western side of Hog Island, commencing at a paal 20 roods above the mouth of Agtekerke creek.	60	...	,,
4,966	Jose Pereira Serrao ...	Left bank, Barima river, commencing at a paal in rear of J. P. Serrao's grant, No. 3,352.	5	...	,,
4,967	Ann Margiana Jacobs..	Eastern side Fort Island, commencing at a paal 4·52 roods above Richard's path.	5	...	,,
4,968	Ann Margiana Jacobs..	Eastern side of Fort Island, commencing at a paal 4·76 roods above Richard's path.	5	...	,,
4,969	Eldrup Benham Pierre	Left bank, Pomeroon river, commencing at a paal 350 roods below the mouth of Akawinnie creek.	$34\frac{6}{360}$	...	,,
		BERBICE.			
4,937	James Gocool ..	Left bank, Canje creek, about 265 roods below the Little Mibikuru creek.	100	...	16.12.10
4,938	James William Smart..	Left bank, Canje creek, commencing at a paal about 150 roods up the Potoko creek.	25	...	,,
4,939	Joseph Taite ...	Left bank, Courantyne river, commencing at a paal about 301 roods above Tiger creek.	10	..	,,
		HOMESTEADS.			
		DEMERARA.			
4,903	Alfred McIntyre ..	Right bank, Demerara river, commencing at a paal about 82·7 roods below the Diriri creek.	5	...	5.10.10
4,904	Joseph De Freitas ..	Left bank, Demerara river, commencing at a paal about 38 roods above the mouth of the Sarabaru creek.	5	...	,,
4,905	John De Freitas ..	Left bank, Demerara river, commencing at a paal on the upper side-line of Grant No. 2,009.	5	...	,,
4,906	Samuel Elias Allicock.	Left bank, Demerara river, commencing at a paal 7 roods above the Kutuwalikabra creek.	5	...	,,
4,952	Robert Lorimer ..	Right bank, Demerara river, about 75 roods above the Yawrabo creek.	5	...	16.12.10
		ESSEQUIBO.			
4,853	Alexander Garnett ...	Eastern side of Hog Island, Essequibo river, commencing at a paal 146 roods above the mouth of Bamboo creek.	5	...	16.8.10.
4,855	George Jones ...	Eastern side of Hog Island, Essequibo river, commencing at a paal 191 roods above Bamboo creek.	5	...	,,
4,872	Maria Rosetta George.	Left bank, Pomeroon river, about 540 roods above Burnt Bush creek, and next to 5 acres held by Mahadeo.	5	...	27.8.10.
4,873	Samuel Gittens ..	Eastern side of Hog Island, Essequibo river, commencing at a paal 161 roods above Bamboo creek.	5	...	,,
4,898	Josephine Skekel ...	Left bank, Barima river, commencing at a paal about 150 roods below the Aruka river.	5	...	5.10.10.
4,899	Dudley Cumberbatch..	Left bank, Pomeroon river, commencing at a paal about 490 roods above Burnt Bush creek.	5	...	,,
4,940	Johanna Allen ...	Left bank, Pomeroon river, commencing at a paal about 290 roods below a point opposite Jacklo creek.	5	...	16.12.10.
4,941	Jonas Melville ...	Left bank, Pomeroon river, about 223 roods below a point opposite the Cozier canal.	5	...	,,
49,42	Mahadeo, M., 68,395, ex "Sheila," 1894	Left bank, Pomeroon river, commencing at a paal about 201 roods below a point opposite Cozier canal.	5	...	,,
4,943	David Austin ..	Left bank, Tapacooma creek, Harlypyaka creek, Pomeroon river.	5	...	,,
4,944	Winifred Endoria Moshette ...	Right bank, Moruca river, about 590 roods from the mouth of the river.	5	...	,,
4,945	Catherine Cadogan ..	Right bank, Barima river, about 58 roods above Bakrimani creek.	5	...	,,
4,946	Joseph Benjamin Garraway	Left bank, Mazaruni river, about 322 roods above Kartabu point.	5	...	,,

Digitized by Google

HOMESTEADS.—(Continued.)

ESSEQUIBO.—(Continued.)

No.	Name.	Locality.	Area.	Term.	Date.
4,947	David Hope	Left bank, Mazaruni river, about 100 roods below Kuma-Kuma creek.	3·3	...	16.12.10.
4,948	Edwin Bradford	Left bank, Mazaruni river, about 220 roods below the mouth of Wiarana creek.	1	...	,,
4,949	James Harvey Ansdell	Left bank, Essequibo river, about 110 roods above the mouth of Seripapa creek.	5	...	,,
4,950	Elizabeth Jacobs	Left bank, Essequibo river, about 112 roods below the mouth of Arakabra creek.	½	...	,,
4,951	Isaac Allan Outridge	Left bank, Essequibo river, about 119½ roods below the mouth of Arakabra creek.	52.5 sq. rds.	...	,,
4,971	Augustus Brathwaite	Right bank, Potaro river, commencing at a paal 1·31 roods below the 7½ mile paal on the east side Potaro-Konawaruk.	5	...	31.12.10.
4,972	Bucktawore, M., No. 79, ex "Boyne", 1878	Western side Hog Island, commencing at a paal about 162 roods above the mouth of Aripiakuru creek.	5	...	,,
4,973	Richard Henry Wm. Melville.	Left bank, Tapacooma creek, right bank, Aripiaka creek, right bank, Pomeroon river, at a place known as Semerie creek.	5	...	,,
4,975	Alexander Jones	Left bank, Barima river, being Homestead Lot No. 6.	5	...	,,
4,978	James Parker Chapman	Left bank, Tapakuma creek, right bank, Harlipiaka creek, right bank, Pomeroon river.	5	...	,,
4,979	Woozeerun, F., 505, ex "Artist," 1874.	Left bank, Barima river, commencing at a paal about 180 roods below the Aruka river.	5	...	,,
4,980	Antonio Nazier, born Pooliah, L.C.R., 236, 1887.	Left bank, Barima river, commencing at a paal about 790 roods above the Mora Passage.	5	...	,,
4,981	Henry A. Winter	Right bank, Barima river, commencing at a paal 14 roods above Bakrimani creek.	5	...	,,
4,982	Felix Haywood	Left bank, Barima river, commencing at a paal about 195 roods below the Aruka river.	5	...	,,
4,983	Baldi, M., No. 72,329, ex "Lena," 1895.	Left bank, Aruka river, commencing at a paal about 135 roods below Huhu creek.	5	...	,,
4,984	Joaquim J. de Freitas.	Left bank, Tapacooma creek, Harlipiaka creek, Pomeroon river, commencing 1 rood below tract held by Jaigopaul.	5	...	,,
4,985	Shoedihal, M., 50,163, ex "Allanshaw," 1891.	Left bank, Aruka river, commencing at a paal about 200 roods below the Issororo creek.	5	...	,,
4,986	Thomas Augustus Allicock.	Left bank, Essequibo river, commencing at a paal about 91 roods above the mouth of Bidiahu creek.	5	...	,,

BERBICE.

4,856	George Reynolds	Right bank, Canje creek, commencing at a paal about 52 roods above the Miberikuru creek.	5	...	16.8.10.
4,874	Charles Farrier	Left bank, Courantyne river, as shewn on a plan by W. H. McTurk, dated 8th January, 1907.	5	...	27.8.10.
4,875	James Stewart	Right bank, Canje creek, commencing at a paal about 596 roods below the Maniappo creek.	5	...	27.8.10.
4,900	Nathaniel Grimmond	Right bank, Canje creek, commencing at a paal about 360 roods above Matthew creek.	5	...	5.10.10.
4,901	Lewis Williams	Right bank, Canje creek, commencing at a paal about 345 roods above Matthew creek.	5	...	,,
4,902	Abdul Rahaman	Left bank, Courantyne river, Homestead Lot No. 4.	5	...	,,
4,953	Reuben Hinds	Left bank, Courantyne river, Homestead Lot No. 2.	5	...	16.12.10.
4,987	Uddan, M., No. 367, ex "Grecian," 1893.	Left bank, Courantyne river, being Homestead Lot No. 75.	5	...	31.12.10.

LICENCES OF OCCUPANCY.

DEMERARA.

A 261	Charles Headley Spencer	Left bank, Yawrabo creek, right bank, Demerara river, commencing at a paal on the lower boundary of Grant 3,884.	25	10 years	28.12.10.
A 262	The Chairman and Village Council of Golden Grove and Nabaclis.	East sea coast of the county of Demerara, being the west ½ of the Company Path between Nabaclis and Cove and John.	32	DHMP	,,
A 263	do. do.	East sea coast of the county of Demerara, being the east ½ of the Company Path between Golden Grove and Haslington.	34	DHMP	,,
A 264	Cornelia Ida, Limited.	West sea coast of the county of Demerara, being the 2nd and extra depths of Pln. Cornelia Ida.	845.3	DHMP	,,
A 265	do. do.	West sea coast, being the west ½ of Company Path between Cornelia Ida and Hague.	58½	DHMP	,,
A 267	Buxton and Friendship Village Council.	East sea coast of the county of Demerara.	215.94	DHMP	31.12.10.

Digitized by Google

No.	Name.	Locality.	Area.	Term.	Date.

LICENCES OF OCCUPANCY.—(Continued.)

ESSEQUIBO.

A 266	Evan Wong. .	... Right bank, Essequibo river, commencing on the eastern boundary of Plu. Greenwich Park.	966	DHMP	28.12.10.
A 268	The Incorporated Trustees of the Church in the Diocese of Guiana.	Right bank of the Barima river, being on the south side of the Barima-Barama road.	5	DHMP	31.12.10.
A 269	The Guiana Gold Coy.	Left bank, Konawaruk river, in the vicinity of Temple Bar Falls.	3.29	DHMP	31.12.10.

BERBICE.

A 250	The Abary Cattle Ranch Coy., Limited.	Right bank, Abary creek, commencing about 600 roods below the Wiruni creek.	5328.77	99 years.	16.11.10.

WOOD-CUTTING LICENCES.

DEMERARA.

A 334	Manoel Pereira Camacho.	Left bank, Kuliserabo creek, left bank, Demerara river.	1,128	3 years from 13.12.'10.	13.12.10.
A 336	Arthur A. Seon	... Right bank, Yadomedekabra creek, left bank, Demerara river.	44	1 year from 13.12.10.	,,
A 338	Charles Jonas	... Left bank, Jumbi creek, at the point where the creek joins the southern extremity of Canals 1 and 2.	195	1 year from 1. 4.10.	14.12.10.
A 339	Anna Da Sa	... Left bank, Kurukuru creek, Hawraruni creek, right bank, Demerara river.	45	,,	21.12.10.
A 340	Antonio Da Silva	... Left bank of a small tributary on little Palmenda creek, big Palmenda creek, Wirukuya creek, left bank, Demerara river.	2	,,	,,
A 341	M. P. Camacho	... In rear of lot 41, also known as Plu. Blenheim, left bank, Demerara river	478	1 year from 14.9.10.	,,
A 342	William Rutherford	... Right bank, Hauraruni creek, right bank, Demerara river.	480	1 year from 1.4.10.	,,
A 343	Joseph A. Damon	... Left bank, Mabiri creek, left bank, Waratilla creek, right bank, Kamuni creek, left bank, Demerara river.	255	1 year from 25. 3.10.	22.12.10.
A 344	Pimento & D'Oliveira.	Right bank, Koeliseraboe creek, left bank, Demerara river.	189	1 year from 1. 4.10.	,,
A 345	Do.	... Right bank, Demerara river.	490	,,	,,
A 346	Do.	... Right bank, Flat Hill creek, right bank, Koeliseraboe creek, left bank, Demerara river.	116½	,,	,,
A 347	Do.	... Left bank, Simiri creek, right bank, Koeliseraboe creek, left bank, Demerara river.	250	,,	,,
A 348	Do.	... Between the Kassakuria and Waratilla creeks, right bank, Kamuni creek, left bank, Demerara river.	692	,,	,,
A 350	Francisco Rodrigues Martins.	On the right bank, Mari-Mari creek, right bank, Waratilla creek, right bank, Kumuni creek, Demerara river.	430	,,	31.12.10.
A 351	Francisco Rodrigues Martins.	Right bank, Waratilla creek, right bank, Kamuni creek, left bank, Demerara river.	132	,,	,,
A 352	Daniel Sinclair	.... Left bank, Mabiri creek, left bank, Waratilla creek, right bank, Kamuni creek, left bank, Demerara river	886	,,	,,
A 353	Henry Harlequin	... Left bank, Loo creek, right bank, Demerara river, commencing at a tamarind tree blazed V.R.	112	1 year from 29.12.10	,,
A 355	M. P. Camacho	... On the western boundary of wood-cutting Grant No. A 24, left bank, Demerara river.	120	1 year. from 1. 4. 10.	,,
A 356	Do.	... Left bank, Koeliseraboe creek, left bank, Demerara river, commencing at a tree blazed V.R., 40 roods from the creek.	466	,,	,,
A 357	Do.	... Right bank, Elizabeth creek, right bank, Demerara river, in the rear of Plu. York.	1,030	,,	,,

ESSEQUIBO.

A 335	C. P. Ashurst	.. Left bank, Tiger creek, left bank, Essequibo river.	402	1 year from 1. 4.10.	13.12.10.
A 337	The Estate of Ho-a-Shoo, decd.	Right bank, Potaro river, commencing at a paal opposite the 5 mile paal on the eastern side of the Potaro-Konawaruk road.	57·91	1 year from 14.12.10.	14.12.10.

Digitized by Google

No.	NAME.	LOCALITY.	AREA.	TERM.	DATE.

WOODCUTTING LICENCES.

ESSEQUIBO.—(Continued.)

A 349	The Proprietors of Pln. Taymouth Manor.	On the north-western coast of Essequibo, commencing at a paal on the Capoey Lake.	542	1 year from 8. 8.10	31.12.10.
A 354	Francis Jacobs	... Right bank, White creek, left bank, Black creek, right bank, Groete creek, left bank, Essequibo river.	233	1 year from 31.12.10.	,,
A 358	James L. Hugh	... Left bank, Kairuni creek, left bank, Supenaam creek, left bank, Essequibo river.	650	1 year from 30.8.10.	,,

BALATA LICENCES.

BERBICE.

AL.485	The Consolidated Rubber and Balata Estates, Limited.	Right bank, Ikuruwa creek, from 4 to 8 miles above the Ikuruwa lake.		15 years from 31.12.10.	31.12.10.

PERMISSIONS UNDER CLAUSE 65 (1.)

ESSEQUIBO.

983	Henry Herbert Horton	Being part of the Compary Path between Plns. Lima and Coffee Grove.	sq. roods. 585	DHMP	5.12.10.
984	Christian Brown	... On the eastern side of the Potaro-Konawaruk road	... 55	31.3.11.	16.12.10.
986	Florence Lewis	... On the right bank, Barama river	... 2 acres.	31.3.11.	16.12.10.

BERBICE.

985	T. M. White	... To cut 1,500 feet of crabwood at Kimbia creek, Berbice river.	...	...	16.12.20.

PERMISSIONS TO COLLECT TONKA BEANS UNDER CLAUSE 52 (2.)

GUMS.

DEMERARA

163	H. L. Rongeiron	... To collect locust gum, Demerara river	..	31.3.11.	1.12.10.
165	P. L. Campagne, on behali of the Consolidated Rubber and Balata Estates, Ltd.	To collect Tonka Beans in the Demerara river, on the balata collecting tracts licensed to the Consolidated Rubber and Balata Estates, Limited.	...	31.12.11.	29.12.10.

ESSEQUIBO.

164	Troyton Phillips, on behalf of the Consolidated Rubber and Balata Estates, Ltd.	To collect Tonka Beans in the Essequibo river, on the balata collecting tracts licensed to the Consolidated Rubber and Balata Estates, Limited.	...	31.12.11.	29.12.10.

BERBICE.

166	A. T. Da Silva, on behalf of the Consolidated Rubber and Balata Estates, Ltd.	To collect Tonka Beans in the Courentyne river, on the balata collecting tracts licensed to the Consolidated Rubber and and Balata Estates, Limited.	...	31.12.11.	29.12.10.
167	D. Hazell, on behali of the Consolidated Rubber and Balata Estates, Limited.	To collect Tonka Beans in the Courentyne river, on the balata collecting tracts licensed to the Consolidated Rubber and Balata Estates, Limited.	...	31.12.11.	,,
168	D. C. Gordon, on behali of the Consolidated Rubber and Balata Estates, Limited.	To collect Tonka Beans in the Courentyne river, on the balata collecting tracts licensed to the Consolidated Rubber and Balata Estates, Limited.	...	31.12.11.	,,
169	E. J. Dardier, on behali of the Consolidated Rubber and Balata Estates, Limited.	To collect Tonka Beans in the Abary and lower Berbice rivers, on the balata collecting tracts licensed to the Consolidated Rubber and Balata Estates, Limited.	...	31.12.11.	,,
170	E. Bartrum, on behalf of the Consolidated Rubber and Balata Estates, Ltd.	To collect Tonka Beans in the Canje creek, on the balata collecting tracts licensed to the Consolidated Rubber and Balata Estates, Limited.	...	31.12.11.	,,

Digitized by Google

No.	NAME.	LOCALITY.	TERM.	DATE.

PERMISSIONS TO COLLECT TONKA BEANS UNDER CLAUSE 52 (2.)—(Contd.)

BERBICE.

171	G. A. Reed, on behalf of the Consolidated Rubber and Balata Estates, Limited.	To collect Tonka Beans in the Canje creek, on the balata collecting tracts licensed to the Consolidated Rubber and Balata Estates, Limited.	31.12.11.	29 12 10.
172	George Butts, on behalf of the Consolidated Rubber and Balata Estates, Limited.	To collect Tonka Beans in the Berbice river, on the balata collecting tracts licensed to the Consolidated Rubber and Balata Estates, Limited.	31.12.11.	29.12.10

TRANSFERS.

BALATA LICENCES.

1,437	Ernest Farnum, to and in favour of The Consolidated Rubber and Balata Estates, Ltd.	Right bank, Barama river	... 5 years from 1.11.10.	15.12.10.
1,438	do.	.. Left bank, Waini river	... 5 years from 1.11.10.	15 12.10,
1,439	do.	...Right bank, Imotai river	... 5 years from 1.11.10.	15.12.10.
1,440	do.	Right bank, Imotai river	... 5 years from 1.11.10.	15.12.10.
1,441	Do.	...Right bank, Imotai river	.. 5 years from 1.11.10.	15.12.10.

REVOCATION.

No.	NAME.	LOCALITY.	DATE OF REVOCATION.
Homestead Grant 4,899	Dudley Cumberbatch.	Left bank, Pomeroon river.	6.12.10.

Digitized by Google

LIST showing the number and description of all Strays impounded at the following Pounds in the Colony for the week ending Saturday, January 28, 1911, in accordance with section 14, Ordinance 1 of 1913.

Name of Pound.	When brought to the Pound.		Name of Party Bringing.	Name of Party Sending.	Place from whence Stray was sent.	Description of Animal.	Brand, Marks, Colour, &c., &c.	Remarks.
	Date.	Hour.						
DEMERARA—								
Sparendaam	Nil							
Peterverwagting	Nil		Nil	Nil	Nil	Nil		
Vigilance	27.1.1911	Nil	Nil	Nil	Nil	Nil		
Belfield	Nil	2.35 p.m.	E. Hotton	I. Dublin	Nil	Nil		
Mahaica ...	Nil	Nil	Nil	Nil	Buxton Village	Ewe Goat	No brand, no marks	Brown & white.
Cane Grove	Nil	Nil	Nil	Nil	Nil	Nil	Nil	
Mahaicony	Nil	Nil	Nil	Nil	Nil	Nil	Nil	
Vreed-en-Hoop	Nil	Nil	Nil	Nil	Nil	Nil	Nil	
La Grange	Nil	Nil	Nil	Nil	Nil	Nil	Nil	
Fellowship	27.1.1911	2.20 p.m.	Eustace Archer	Thomas Meyers	Don Amstel	Stallion Donkey	N	
Stewartville	26.1.1911	1.50 p.m.	Ramlugan	Jas. Smith	Pln. Uitvlugt	Ewe Goat	(9) Right hip.	Grey.
Do.	26.1.1911	1.50 p.m.	Ramlugan	Jas. Smith	Pln. Uitvlugt	Ewe Goat	No brand.	Cream.
Do.	26.1.1911	1.50 p.m.	Ramlugan	Jas. Smith	Pln. Uitvlugt	Ewe Goat	No brand.	Brown.
Do.	28.1.1911	1.50 p.m.	Ramlugan	Jas. Smith	Pln. Uitvlugt	Ewe Goat	No brand.	Brown, white face.
Do.	28.1.1911	7.25 a.m.	D. Long	A. E. Hendricks	Demerara Railway Co.	Cow	No brand.	Light brown.
Vergenoegen	28.1.1911	11.15 a.m.	D. Long	A. E. Hendricks	Demerara Railway Co.	Cow	No brand.	Dark brown.
	Nil	Nil	J. Smith	Nil	Demerara Railway Co.	Cow	No brand.	Brown.
ESSEQUEBO—					Nil	Nil	No brand.	Black.
Aurora ...	Nil						No brand.	Nil
Capers ...	28.1.1911	Nil	Nil	Nil				
Suddie ...	Nil	4.30 p.m.	Strotkhan	Strotkhan	Nil	Nil		
Anna Regina	Nil	Nil	Nil	Nil	Queenstown	Ewe Goat	Brown.	Nil
Sans Souci	Nil	Nil	Nil	Nil	Nil	Nil		
Leguan ...	Nil	Nil	Nil	Nil	Nil	Nil		Nil
Battica	Nil	Nil	Nil	Nil	Nil	Nil		Nil
					Nil	Nil		Nil
BERBICE—								
Weldaad	Nil							
Fort Wellington	Nil	Nil	Nil	Nil	Nil	Nil		Nil
Blairmont	Nil	Nil	Nil	Nil	Nil	Nil		Nil
Scuepmoed	Nil	Nil	Nil	Nil	Nil	Nil		Nil
Sisters ...	Nil	Nil	Nil	Nil	Nil	Nil		Nil
Stanleytown	Nil	Nil	Nil	Nil	Nil	Nil		Nil
Reliance ...	Nil	Nil	Nil	Nil	Nil	Nil		Nil
Albion	Nil	Nil	Nil	Nil	Nil	Nil		Nil
Do.	16.1.1911	1.00 p.m.	John Spence	John Spence	Nil	Nil		Nil
Do.	28.1.1911	11.00 a.m.	C. Placide	P. Saunders	Rose Hall	Nil		Nil
Do.	28.1.1911	11.00 a.m.	C. Placide	P. Saunders	Fyrish	He Ass		Nil
Do.	28.1.1911	11.00 a.m.	C. Placide	P. Saunders	Fyrish	She Ass	Brand not legible.	
Whim	Nil	Nil	Nil	P. Saunders	Fyrish	She Ass	Brand not legible.	Grey.
Tarlogie	Nil	Nil	Nil	Nil	Fyrish	He Ass	Brand not legible.	Grey.
No. 51 ...	Nil	Nil	Nil	Nil	Nil	Colt	No brand.	Grey.
No. 63 ...	Nil	Nil	Nil	Nil	Nil	Nil		
Eliza & Mary	Nil	Nil	Nil	Nil	Nil	Nil		Nil
					Nil	Nil		Nil
						Nil		Nil

Digitized by Google

PUBLIC HOSPITALS.—BRITISH GUIANA.

RETURNS FOR THE WEEK ENDING SATURDAY, 12TH NOVEMBER, 1910.

Hospital at	Remaining from last week.			Admitted.			Discharged recovered.			Discharged for other causes.			Died.			Remaining at the end of the week.			Out-patients.		
	M.	F.	T.	M.	F.	T.	M.	F.	T.	M.	F.	T.	M.	F.	T.	M.	F.	T.	M.	F.	T.
Georgetown ...	282	185	467	147	101	248	48	38	86	63	39	102	24	10	34	294	199	493	284	379	663
New Amsterdam ...	84	50	134	46	28	74	28	20	48	4	1	5	6	2	8	92	55	147	209	275	484
Suddie	40	25	65	21	12	33	9	1	10	5	8	13	1	2	3	46	26	72	33	40	73
Bartica	9	3	12	6	1	6	3	1	4	...	...	...	...	...	...	11	3	14	8	6	14
Morawhanna ...	6	3	9	9	...	9	4	...	4	2	...	2	2	...	2	7	3	10	34	10	44
Pomeroon	2	1	3	1	...	1	...	...	...	2	...	2	...	...	...	1	...	1	29	10	39
Arakaka	...	...	...	2	...	2	...	...	...	...	...	...	...	...	...	2	...	2	5	4	9
Total ...	423	266	689	231	142	373	92	60	152	76	48	124	33	14	47	453	286	739	602	724	1,326

PUBLIC ASYLUMS.

Lunatic Asylum. ...	468	290	758	2	...	2	1	...	1	...	...	...	1	...	1	468	290	758	...	...	...
Leper Asylum. ...	301	132	433	1	...	1	...	...	...	...	...	...	2	1	3	300	131	431	...	...	...
Total ...	769	422	1,191	3	...	3	1	...	1	...	...	...	3	1	4	768	421	1,189	...	...	...

PUBLIC DISPENSARIES.

Dispensaries at	Out-patients.		
	M.	F.	T.
Georgetown No. 1	15	39	54
Do. No. 2	30	59	89
Do. No. 3	45	44	71
Medical Station, Albouy's Town	26	133	159
Demerara River	16	10	26
Berbice do.	10	9	19
Upper Pomeroon River	11	9	20
Lower Pomeroon River	11	11	22
Moruca	15	17	32
Total ...	161	331	492

W. F. LAW, M.D., F.R.C.S.I.,
Acting Surgeon General.

GEORGETOWN, DEMERARA.—Printed and Published every *Wednesday and Saturday*, and on such Extraordinary Days as may be directed by His Excellency the Governor, by "The Argosy" Company, Limited, at their Office, Lot 35, Water Street, Robb's Town. Subscription—Four Dollars per annum; Single Copies, 4 Cents each.—Saturday, 4th February, 1911.

Digitized by Google

Vol. XXXIII. No. 12.

291

The Official Gazette

OF BRITISH GUIANA.

Published by Authority of His Excellency the Governor.

GEORGETOWN, WEDNESDAY, FEBRUARY 8TH, 1911.

Government Notices.

GOVERNMENT SECRETARY'S OFFICE,
GEORGETOWN, DEMERARA,
7th February, 1911.

63. THE following Order, made by His Excellency the Governor under the provisions of the Aliens Ordinance, 1886, is hereby published for the information of those whom it may concern.

By Command,

CHARLES T. COX,
Government Secretary.

ORDER.

WHEREAS by the Aliens Ordinance, 1886, it is provided that where the Governor has reason to believe, from information given as therein mentioned, that, for the preservation of the peace and good order of the Colony, it is expedient to remove therefrom any alien, the Governor may, by order under his hand, to be published in the Gazette, direct that such alien shall depart from the Colony within a time limited in such order; and whereas I have reason to believe, from information so given, that, for the preservation of such peace and good order, it is expedient to remove from this Colony the Aliens hereinafter mentioned: Now, therefore, in exercise of the power so as aforesaid in me vested, I do by this order under my hand, direct that

Antoine Asceni
Jean Baptiste Salini
Jean Baptiste Gallet

shall depart from this Colony on or before the 18th day of February, 1911.

Dated this 4th day of February, 1911.

F. M. HODGSON,
Governor.

Digitized by Google

64. 7th February, 1911.

THE following Minister of the Christian Religion has been appointed a Marriage Officer under the provisions of Ordinance No. 25 of 1901:—

Name.	Denomination.	Postal Address.	Ministerial Charge.
Reverend James H. Wilson.	National Baptist Church of the United States of America.	Bethel Church, 36, D'Urban Street, Georgetown.	Bethel Church, Georgetown.

By Command,

CHARLES T. COX,
Government Secretary.

Government Notices.

GOVERNMENT SECRETARY'S OFFICE,
Georgetown, Demerara,
65. 7th February, 1911.

NOTICE is hereby given that Messrs. Sandbach, Parker and Company have applied to His Excellency the Governor for permission to extend their wharves situate at Lots 45 and 46, on the south of the waterside premises known as "Perot's" on the Company Path, Georgetown, as follows:—The wharf on Lot 46 westward by sixteen feet on the north side, and eleven feet on the south side, including a span across the wharf on Lot 45.

All persons having reasonable grounds of objection to the proposed extension of these wharves are required to state them in writing to the Government Secretary not later than the 22nd instant.

66. 7th February, 1911.

REFERRING to Government Notice No. 253 of the 19th May last, H. W. Birch, Esquire, Sub-Inspector of Police, has returned to the Colony from leave of absence and resumed the duties of his office on the 3rd instant.

67. 7th February, 1911.

REFERRING to Government Notice No. 97 of the 26th August last, H. W. Sconce, Esquire, Inspector of Schools, has returned to the Colony from leave of absence and resumed the duties of his office on the 6th instant.

68. 7th February, 1911.

HIS Excellency the Governor has been pleased to accept the resignation by L. M. Hill, Esquire, late Town Superintendent, Georgetown, of his appointment as a Justice of the Peace for the Colony.

69. 7th February, 1911.

REFERRING to Government Notice No. 315 of the 20th December last, C. L. Hendy, Esquire, Clerk of Supplies, Prisons Department, resumed the duties of his office on the 3rd instant.

By Command,

CHARLES T. COX,
Government Secretary.

SUPREME COURT OF BRITISH GUIANA.

IN INSOLVENCY NO. 14 OF 1910.

THIS 4TH DAY OF FEBRUARY, 1911.

Re HENRY MAN-SON-HING, Debtor,

Ex parte HING CHEONG AND COMPANY, LIMITED (In Liquidation), BY CHARLES KENNETH OSBORNE, Liquidator.

This is an application for approval of a composition accepted by a majority in number and by three-fourths in value of all the creditors who have proved their debts. The offer made by the debtor is 25% of the proved debts. According to the Report of the Official Receiver, after deducting the expenses in accordance with the terms of the proposal, the creditors will receive a little over 14% which may be reduced by a further 2% in the event of certain other expenses being paid thereout.

Under section 16 (9) of the Insolvency Ordinance, 1900, it is provided that if any facts are proved on proof of which the Court would be required to refuse, suspend or attach conditions to a discharge, the Court shall refuse to approve the proposal *unless it provides reasonable security for payment of not less than thirty-five cents in the dollar on all unsecured debts provable against the debtor's estate.* As stated by Lord Esher, M.R. (*re* Burr, *ex parte*, Board of Trade (1892) 2 Q. B., 467) "the providing of the security (in the present case, 35 cents in the dollar) is the condition upon which the Court is allowed to consider whether it will or will not approve the scheme. If the condition is fulfilled, the Court may or may not, having regard to all the other circumstances of the case, approve the scheme." It is therefore unnecessary in the present case to deal with the other circumstances as shown by the Report of the Official Receiver and the evidence taken at the public examination of the debtor, inasmuch as the condition attached to section 16 (9) of the Ordinance has not been complied with.

The Court refuses to sanction the composition and orders the costs (if any) of the Official Receiver to be paid out of the deposit.

M. J. BERKELEY, J.

Registrar's Notices.

IN THE MATTER OF THE COMPANIES ORDINANCE, 1898.

THE attention of Directors, Managers, Secretaries, Liquidators and Officials of Companies incorporated and registered in this Colony under Ordinance

Digitized by Google

21 of 1898 is drawn to the provisions and requirements of that Ordinance which in the past have in many cases not been properly complied with. Attention is also drawn to the penalties provided for non-compliance with its requirements.

Notice is hereby given that within six weeks from date hereof any person failing in future to comply with the aforesaid provisions will render themselves liable to have legal proceedings taken in terms of section 111 of the Ordinance, whereby offences made punishable by any pecuniary penalty may be prosecuted summarily before a Stipendiary Magistrate.

This notice in no way removes the liability incurred in respect of any past failure to comply with the the provisions of the law.

L. C. DALTON,
Registrar of Joint Stock Companies.

February 6th, 1911.
Office of the Registrar of
Joint Stock Companies,
Georgetown.

REGISTRAR'S OFFICE,
British Guiana,
7th February, 1911.

In the matter of the application by Eustace Gordon Woolford, of Croal Street, Georgetown, Barrister-at-Law, for a patent for an invention for "Process and apparatus for extracting Rubber and Rubber-like substances from its vegetable sources which has been communicated to the said Eustace Gordon Woolford by the actual Inventor William Appleton Lawrence, consulting chemist of 11, Vandewater Street, New York."

I DO hereby intimate to all to whom it may concern that on the 3rd day of February, 1911, I accepted a complete specification of the said invention, and that any person may, within two months from the date of this advertisement of my acceptance of the said complete specification, give notice in writing at the Registrar's Office aforesaid, of opposition to the grant of the said patent in terms of section 10 (1) of the Patents Ordinance, 1902.

L. C. DALTON,
Registrar.

REGISTRAR'S OFFICE,
British Guiana,
30th January, 1911.

In the matter of the application by Joseph Arthur King, of 237, Camp Street, Georgetown, in the colony of British Guiana, Solicitor, for a patent for an invention for a process for the extraction of gold from clay, communicated to the said Joseph Arthur King by Jacobus Jan Willem Hendrik Van Der Toorn of the Hague, Holland.

I DO hereby intimate to all to whom it may concern that on the 20th day of January, 1911, I accepted a complete specification of the said invention, and that any person may, within two months from the date of this advertisement of my acceptance of the said complete specification, give notice in writing at the Registrar's Office aforesaid, of opposition to the grant of the said patent in terms of section 10 (1) of the Patents Ordinance, 1902.

L. C. DALTON,
Registrar.

BRITISH GUIANA.—REGISTRAR'S OFFICE.

WHEREAS the following Accounts of Insolvent Estates have been rendered to this Office, viz., the Accounts and Vouchers of William Alstein Parker, Official Receiver of British Guiana, as assignee of the following Insolvent estates:—

J. L. Valladares from 15th April, 1907, to 28th December, 1910.

G. T. Browne from 24th April, 1907, to 28th December, 1910.

NOTICE is hereby given to all parties interested that the said Accounts and Vouchers will remain in this office for the space of One Calendar Month from the 18th day of January, 1911, and all parties interested having objections to the said Accounts and Vouchers must state the same in writing during office hours within the said period of one month, after the expiration of which the said Accounts and Vouchers will be submitted to the Accountant of Court for examination and report.

Georgetown, Demerary, this 17th day of January, 1911.

L. C. DALTON,
Registrar.

Official Receiver's Notices.

BRITISH GUIANA.

The Public Trustee Ordinance, 1910.

ESTATE OF BAKHTAWAR, MALE, DECEASED.

NOTICE is hereby given that on the application of Charles Fung-a Fat, a creditor, I have undertaken the administration of the Estate of the above-named Bakhtawar, male, 93,758, ex *Forth*, 1902, who died at Plantation Non Pareil, East Coast, Demerara, on the 19th December, 1910, intestate.

All creditors on the Estate are required to file their claims within three months from the date of the first publication of this notice at my Office in the Victoria Law Courts, Georgetown.

W. A. PARKER,
Official Receiver, and
Public Trustee.

Georgetown, Demerara,
6th February, 1911.

BRITISH GUIANA.—IN THE SUPREME COURT.

In Insolvency No. 2 of 1911.

Re CHARLES BRUMELL, Debtor.

NOTICE is hereby given that on a Petition dated 3rd day of February, 1911, a Receiving Order against Charles Brumell, of lot 102, Stabroek District, Georgetown, Customs Officer, was made by the Supreme Court on the said 3rd day of February, 1911.

NOTE.—All debts due to the Estate must be paid to me.

W. A. PARKER,
Official Receiver.

Dated 7th February, 1911.

BRITISH GUIANA.—IN THE SUPREME COURT.

In Insolvency No. 2 of 1911.

Re CHARLES BRUMELL, Debtor.

NOTICE is hereby given that the first meeting of creditors in the above matter will be held on the 15th day of February, 1911, at my Office in Georgetown, at 12 o'clock, noon.

To entitle any creditor to vote thereat his proof must be lodged with me not later than 4 o'clock on the 14th day of February, 1911.

Forms of proxies can be obtained from this office.

The public examination of the debtor is fixed for Saturday, the 18th day of February, 1911, at Victoria Law Courts, at 10.30 o'clock in the forenoon.

W. A. PARKER,
Official Receiver.

Dated 7th February, 1911.

Public Works Department.

NOTICE.

CANALS NO. 1 AND NO. 2 POLDER.

ORDINANCE NO. 25 OF 1910.

NOTICE is hereby given that the number of persons nominated as Polder Authority having exceeded five, a poll will be taken in La Grange Court Room, West Bank, on Friday, the 10th February, between the hours of 9 a.m. and 4 p.m.

2. Only actual Proprietors or their duly constituted Attorneys are entitled to vote. Any Proprietor or Attorney may, without being present, vote by intimating in writing what his vote is. Such intimations are to be addressed to the Colonial Civil Engineer at La Grange Court Room and delivered to him there within the hours of polling.

3. Intimations in writing must be in the actual handwriting of the Proprietor or Attorney, must state clearly on account of

Digitized by Google

what land the vote is made, must give the names of the person or persons for whom the votes are to be recorded with the number of votes to be given for each and must be signed by the Proprietor or Attorney Any failure to comply with these requirements will lead to the vote being struck out.

JAMES H. W. PARK,
Colonial Civil Engineer.
6th February, 1911.

TENDERS are invited for painting the Post and Telegraph Station at Beterverwagting, East Coast, Demerara.

Specification may be seen, and Bond and Tender Forms obtained at the Office of the Colonial Civil Engineer, Georgetown, and at the Public Works Office, at New Amsterdam.

Tenders marked "Tender for painting Beterverwagting Post and Telegraph Station" to be delivered at the Office of the Colonial Civil Engineer, Georgetown, until noon on Wednesday, the 15th day of February, 1911.

Each Tender must be accompanied by a Bond signed by two persons of known responsibility, binding themselves with the party tendering to execute a Contract for the faithful performance of the work.

The acceptance of the lowest or any Tender is not guaranteed.

JAMES H. W. PARK,
Colonial Civil Engineer.
Georgetown, 3rd February, 1911.

Post Office Notice.

NEW ISSUE OF REVENUE STAMP.

POST OFFICE DEPARTMENT,
Georgetown, British Guiana,
7th February, 1911.

THE following new Issue of Revenue Stamp will be on sale by this Department, on and after Thursday, 9th February, 1911:—

$5. Doubly Fugitive Black, with Tablet in blue.

A. W. SWAIN,
Postmaster General.

Police.

THERE is now lying at the Cane Grove Police Station, one corial of the following description:—19 feet long 1 foot wide, no registered number. The same was found by one Robert Mathews on the 3rd October, 1910, drifting in the Mahaica creek and lodged to be claimed.

If not claimed and ownership satisfactorily proved within (14) fourteen days from the date of this notice, it will be publicly sold on Tuesday, the 14th day of February, 1911, in accordance with section 77, Ordinance 10 of 1891.

A charge of 2% will be made for Church and Poor.

W. JAMESON CALDER,
District Inspector of Police.

Police Headquarters,
Buxton,
30th January, 1911.

THE following unclaimed property is now in possession of the police at Mahaica Police Station, viz.:—

1 Revolver (six chambers)
9 Revolver cartridges
2 Razors.

If not claimed and ownership satisfactorily proved within 14 days from the date of this notice, they will be sold at public auction on Wednesday, the 22nd day of February, 1911, in accordance with section 77, Ordinance 10 of 1891.

A charge of 2% will be made.

W. JAMESON CALDER,
District Inspector of Police.

Police Headquarters,
Buxton,
6th February, 1911.

Pound Notice.

Anna Regina Pound,
3rd day of February, 1911.

THERE is impounded at the above-named Pound one Stallion Donkey, of the following description, viz.:—Colour brown, brand not legible. This animal was brought to the Pound on Friday, 27th day of January, 1911, at 7 o'clock, a.m., by Lalta, for trespassing on his lands at Coffee Grove. If not claimed within one week from date it will be publicly sold in accordance with Ordinance No. 1 of the year 1866.

HENRY M. DODSON, Sergt.-Major,
Pound Keeper.

Licensing.

SOUTH ESSEQUEBO JUDICIAL DISTRICT.

ANNUAL LICENSING MEETING.

AMENDED NOTICE.

NOTICE is hereby given that in accordance with section 25 of Ordinance No. 8 of 1868, a meeting of the Justices of the Peace resident in the South Essequebo Judicial District will be held at Wakenaam Court Room on Monday, the 13th day of February, 1911, 12 o'clock, noon, for the purpose of considering applications for Retail Spirit Shop Licences for the Financial Year 1911-1912 for localities situate in the said District.

For convenience of applicants, the meeting will be adjourned to Leguan Court Room on Thursday, the 16th February, at 12, noon.

The meeting will then be adjourned to Vergenoegen Court Room on Friday, the 17th February, at 12, noon.

The meeting will then be adjourned to Bartica Court Room, on Tuesday the 21th day of February, on arrival of the steamer at Bartica.

Justices of the Peace resident in the district are requested to attend at the times and places mentioned.

CLAUDE FRANCIS,
Stipendiary Magistrate.

Enterprise,
Leguan,
23rd January, 1911.

LICENSING MEETING.

WEST COAST DEMERARA JUDICIAL DISTRICT.

NOTICE is hereby given that a Special Licensing Meeting will be held at the Stewartville Court Room on Friday, the 17th day of February, 1911, at 12 o'clock, noon, for the purpose of considering an application from Chung-a-Yong for the transfer of the Retail Spirit Licence held by him for premises situate at Stewartville Village, to and in favour of Joao Caesar Faria.

Justices of the Peace are requested to attend at the time and place above-mentioned.

JOHN BRUMELL,
Stipendiary Magistrate,

Fellowship,
6th February, 1911.

Inland Revenue Notice.

NOTICE is hereby given for general information that the undersigned has received the following application for a new retail spirit shop licence for locality situate in the West Bank Fiscal District for the ensuing financial year 1911-1912:—

Name.	Locality.
Victor DaCambra	Pln. Wales.

The abovementioned application will be considered at the annual licensing meeting to be held at Vreeden-Hoop Court-room on the ninth day of February, 1911.

W. H. AGLIONBY BURROWES,
Commissary of Taxation.

West Bank District,
3rd February, 1911.

Digitized by Google

Education Notice.

THE following are the results of the Teachers' Certificate Examination, the Special Sewing Examination, and the Examination in Hygiene and Agriculture, held at Queen's College, Georgetown, and at All Saints' E. School, New Amsterdam, on 3rd, 4th and 5th January, 1911 :—

I. TEACHERS' CERTIFICATE EXAMINATION.

1. PASS LIST.

Order of Merit.	Name.	School.
	CLASS I.	
1	Edwd. B. Hazlewood	New Amsterdam Boys', R.C.
2	J. Luard	Hopetown, C.
	CLASS II.	
1	Gordon C. Bascom	Good Hope, E.
2	Edmund A. Rohlehr	Agricola, W., Late Student Teacher.
3	Daniel J. Richmond	Beterverwagting, Mor.
4	Edward M. Storey	Cove & John, E., Late Student Teacher.
	CLASS III.	
1	Ant. L. Jordan	Nismes.
2	John A. Parris	Bent Street.
3	Prince J. Paterson	Sheet Anchor.
4	Max. J. Williams	Good Hope, E.
5	Jacob Craigwell	Ann's Grove, Late Student Teacher.
	Jas. E. Douglas	Wortmanville, S.
7	Thos. A. F. Hubbard	Albuoy's Town, R.C.
8	J. McG. Park	Agricola, W.
9	Charlotte Straughan	Beterverwagting, C.
10	N. W. Maison	Cove & John.
11	Amelia Rodney	Beterverwagting, E
12	W. H. Worrell	Bourda, R.C.
13	H. W. Cameron	Lichfield.
14	Phyllis E. Gordon	Kitty, E,
15	W. P. Grant	Edinburgh, S.
16	Thos. T. A. Barry	Victoria, C.

2. The following Candidates having failed to obtain 30% of marks in one or more of the principal subjects are excluded from getting Certificates :—

WRITING: 316, 317, 320, 323, 325, 328, 332, 333, 334, 339, 342. 343, 347, 349, 352, 354, 359, 363, 365, 368, 369, 370, 377, 378, 384, 386, 388

ARITHMETIC: 315, 331, 336, 341, 346, 350, 351, 364, 376, 381, 382, 385, 388.

ENGLISH: 379, 385.

SCHOOL MANAGEMENT: 220, 322, 336, 337, 338, 341, 344, 350, 351, 355, 358, 362, 372, 376, 380, 382, 383, 385, 388.

AGRICULTURE: 211, 225, 235, 237, 240, 317, 320, 323, 325, 326, 331, 333, 334, 338, 341, 344, 349, 350, 351, 352, 354, 358, 364, 365, 376, 380, 381, 384, 386.

NEEDLEWORK: 370.

HYGIENE: 216, 240, 317, 320, 323, 325, 326, 331, 333, 334, 341, 344, 346, 352, 359, 363, 365, 370, 376, 381, 384, 385.

3. The following Candidates failed to obtain 40, 35 and 30% of marks in their respective classes in the subjects specified :—

ARITHMETIC: 226, 237, 240.

ENGLISH: 235.

SCHOOL MANAGEMENT: 228, 230, 239, 240.

HISTORY & GEOGRAPHY: 210, 214, 222, 225, 232, 235, 239, 240, 315, 326, 336, 337, 338, 341, 346, 350, 351, 355, 356, 360, 361, 364, 369, 370, 376, 380, 382, 385.

GEOMETRY: 106, 110, 210, 211, 214, 222, 224, 225, 227, 229, 234, 235, 236, 237, 238, 239, 240, 322, 326, 336, 337, 338, 340, 341, 350, 364, 369, 371, 372, 376, 380, 388.

ALGEBRA: 209, 212, 214, 220, 222, 224, 225, 226, 227, 228, 229, 230, 232, 234, 235, 236, 237, 238, 239, 240, 313, 314, 319, 326, 329, 336, 337, 338, 340, 341, 344, 345, 350, 353, 358, 361, 362, 364, 366, 367, 372, 375, 376, 379, 380, 388.

AGRICULTURE: 212, 315, 355, 356, 359, 382, 385.

HYGIENE: 211, 214, 225.

MUSIC: 218.

DRAWING: 211, 236, 336, 340, 346.

4. Candidates whose names or numbers are not given above, as well as Candidates referred to in 3 whose names are not in the Pass List, have failed to obtain the minimum number of marks for a Pass in their respective classes.

5. The marks of unsuccessful Candidates may be had on their application.

II. SPECIAL SEWING EXAMINATION.

PASS LIST.

Order of Merit.	Name.	School.
1	Irene Shepperd	Regent Street, R.C.
2	Grace L. Smith	Brickdam, R.C.
3	Marjory Rohlehr	Providence, C.
4	Ktheldreda Lawrence	Wortmanville R.C.
	Regina C, Blackman	Christ Church.
	Christabel Reb. James	Blankenburg, C.
	Caroline Charles	Mahaica, S.

Digitized by Google

III. EXAMINATION IN HYGIENE AND AGRICULTURE.

* These so marked attended the courses of Lectures in these subjects given in 1910.

HYGIENE. 50% AND OVER.

A. S. W. Dolphin.
* J. Luard.
S. A. Thierens.
E. B. Hazlewood.
J. Z. Pieters.
H. D. Jones
* E. A. Rohlehr.
C. A. Walker.
L. E. Moe.
D. J. Richmond.
* E. M. Storey.
D. L. G. Palmer.
G. C. Bascom.
P. E. Blackman.
* S. D. D. Morrison
G. F. Armstrong.
C. F. La Rose.
J. A. Arno.

* E. M. Gibbs.
L. B. Obermuller
N. W. Maison.
H. H. de Mendonça.
J. A. F. Hubbard.
* M. J. Williams.
* N. A. Sparman.
* Henry Ellis.
Rosaline A. Nicholson.
J. E. Douglas.
* A. L. Jordan.
* W. P. Grant.
H. W. Cameron.
* B. H. Chalmers.
P. J. Paterson.
* H. A. Lewis.
* Aaron T. Lawrence.
* Alex. R. Hunte.

40% AND OVER.

Jon. A. Hall.
W. E. J. Johnson
A. A. Chesney.
E. R. A. Andries.
J. D. Paris.
G. M. Pieters.
D. S. McLean.
J. McG. Park.
* H. C. Anderson.
A. E. Shepperd.
Thos. F. A. Barry.
* Fred. A. St. Hill.
W. H. Worrell.
* Jessica Benn.
Jno. A. Parris.
* Augustine Lawrence

* Dulcina A. Pickett.
* Amelia Rodney
E. F. Chance.
* M. T. Moore.
Benj. Profitt.
* S. A. Trotman.
J. W. Burnett.
Robert Jailal
* H. A. Spencer.
* Jno. E. Adams.
* P. T. Dennison.
* C. B. Crawford.
* Fred. C. Lawrence.
* Phyllis E. Gordon.
* Lilian de Weever
Kathleen E. J. Robertson

30% AND OVER.

Fred. Williams
D. P. C. Lambert
J. T. Payne
* Wm. S. Plowell
Jacob Craigwell
J. H. Adams
W. J. Fidell
* J. A. Fraser
* Charlotte Straughan
* C. A. Irving
Augustus Rogers
* C. B. Wilson

* S. N. Caesar
J. E. Henry
* J. T. London
J. J. Shepperd
A. H. Johnson
J. A. Charles
Jas. Rogers
* J. W. Scott
* Thos. King
* Aires J. Lopes
* C. T. Allen
* Arthur A. Bennett

Under 30% ...36

AGRICULTURE. 50% AND OVER.

* J. Luard
S. A. Thierens
E. B. Hazlewood
Jos. Z. Pieters
* E. A. Rohlehr
C. A. Walker
Reg. Jones
D. J. Richmond
* E. M. Storey
G. C. Bascom

P. E. Blackman
G. F. Armstrong
E. R. A. Andries
L. B. Obermuller
H. H. de Mendonça
* F. A. St. Hill
* Henry A. Ellis
* A. L. Jordan
* M. T. Moore
Benj. Profitt

40% AND OVER.

A. S. W. Dolphin
H. D. Jones
D. L. G. Palmer
Jon. A. Hall
W. E. J. Johnson
* S. D. D. Morrison
C. F. La Rose
A. A. Chesney
J. A. Arno
* E. M. Gibbs
J. D. Paris
D. S. McLean
N. W. Maison
Thos. T. A. Barry
* M. J. Williams

W. H. Worrell
* J. A. Fraser
* Jessica Benn
J. A. Parris
* Charlotte Straughan
* W. P. Grant
H. W. Cameron
J. W. Burnett
P. J. Patterson
* Jos. John on
* H. A. Lewis
* P. T. Dennison
* C. B. Crawford
* Alex. R. Hunte
* Phyllis E. Gordon

30% AND OVER.

Leon. E. Moe
D. P. C. Lambert
J. Craigwell
J. McG. Park
* H. C. C. Anderson
T. A. F. Hubbard
A. E. Shepperd
* N. A. Sparman
J. H. Adams
* H. Neptune
J. E. Douglas
Wm. A. Seaforth
* S. N. Caesar
Jas. E. Henery

* B. H. Chalmers
* J. T. London
J. J. Shepperd
Robt. Jailal
* H. A. Spencer
James Rogers
* R. A. Hamilton
* Thos. King
* Aires J. Lopes
* Eustace Griffith
* A. V. Lawrence
* J. J. Cort
* Arthur A. Bennett.

Under 30% ...84

Primary Education Department,
Georgetown, Demerara,
2nd February, 1911.

JAS. F. ROSE,
Actg. Chairman, Board of Examiners.

Digitized by Google

Board of Agriculture Notice.

THE Annual Sale of valuable Live Stock, by order of the Board of Agriculture, will be held on Wednesday, 15th February, 1911, at 1 o'clock, p.m., at Eve Leary. The following selection of half-bred Shorthorn and Zebu Cattle, Pigs, Poultry and Donkeys from Onderneeming and the Penal Settlement, together with the well-known Government Stallion "Upwind" will be put up for sale:—

1. The Government Stallion "Upwind" (by "Cyclone" out of "Upstart"), the winner of several races in England. Stands over 16 hands and is probably the largest boned and strongest thorough-bred stallion in the West Indies. He is of the celebrated No. 11 family; he is sound, vigorous and good-tempered and has proved himself a sure foal-getter during his period—6 years—at the stud in this Colony.

He was imported by the Government in 1904 at a cost of £275.

Bulls—

2. Shorthorn-Holstein Bull by De Soto (out of an imported Holstein Cow), 25 months old.
3. Shorthorn-Zebu Bull by De Soto (out of a pure bred Zebu Cow), 16 months old.
4. Shorthorn-Barbadian Bull by De Soto, 17 months old.
5. Shorthorn-Barbadian Bull by De Soto, 11 months old.
6. Shorthorn-Barbadian Bull by De Soto, 9 months old.
7. 1 Bull one quarter bred Zebu-Shorthorn, 14 months old.
8. 1 Bull by Guernsey Bull "Rowland of La Grange" (out of a Creole cow) 21 months old.

Cows.—

9. Shorthorn-Zebu Cow by Royal Gloster, 4½ years. (In calf for Shorthorn-Holstein Bull).
10. Shorthorn-Zebu Cow by Royal Gloster, 4½ years (in calf for Shorthorn-Holstein Bull).
11. Shorthorn-Zebu Cow by De Soto, 3 years old. (With heifer calf at heels for Shorthorn-Holstein Bull).

Heifers.—

12. Shorthorn Heifer by De Soto (out of a cow by Royal Gloster), 15 months old.
13. Shorthorn Heifer by De Soto (out of a cow by Royal Gloster) 15 months old.
14. 1 Heifer—quarter bred Zebu-Shorthorn, 15 months old.
15. 1 Heifer—by half bred Zebu Bull (out of a creole cow), 15 months old.
16. 1 Heifer—by half bred Zebu Bull (out of a creole cow), 15 months old.
17. 1 Heifer—by half bred Zebu Bull (out of a creole cow), 14 months old.
18. 1 Heifer—by half bred Zebu Bull (out of a quarter bred Guernsey cow), 13 months old.

Barren Cows and Heifers—

19. 2 Imported Holstein cows, each 9 years old.
20. 3 Imported Barbadian Heifers.

Steers.—

21. 1 Steer, Creole, 2 years, 10 months.

Buffaloes.—

22. 3 Buffalo Bulls, 18 months each.
23. 1 Buffalo Heifer, 18 months.
24. 1 Buffalo Heifer, 12 months.
25. 1 Buffalo Heifer, 10 months.

Pigs.—

26. 1 Berkshire Boar, 1 year old.
27. 1 Berkshire Sow, 1 year old.
28. 1 three-quarter bred Berkshire Boar, 6 months old.
29. 1 three-quarter bred Berkshire Sow, 6 months old.

Sheep.—

30. 14 Sheep, Rams and Ewes, 4 months old.

Fowls.—

31. Trios of White Game and Minorcas.

Donkeys.—

32. 1 Donkey Stallion, aged.
33. 1 Donkey Stallion, 12 months old.
34. 1 Donkey Mare, 12 months old.

By Order,

E. S. CHRISTIANI,
Acting Secretary to the Board.

Georgetown, Demerara,
7th February, 1911.

Revenue Notices.

ESSEQUEBO RIVER FISCAL DISTRICT.

PERSONS desirous of applying for Retail Spirit Shop Licences in the Essequebo River Fiscal District for the ensuing financial year 1911-1912, are hereby notified that in accordance with the provisions of Ordinance No. 8 of 1868, such applications must be served on the undersigned, in duplicate, not later than five (5) clear days before Monday, the 13th day of February, 1911.

E. EYARE KING,
District Commissary.

Commissary's Office,
Bank Hall, Wakenaam,
19th January, 1911.

THE MAHAICA FISCAL DISTRICT.

PERSONS desirous of applying for retail spirit shop licences for localities within the Mahaica Fiscal District for the ensuing financial year 1911-1912, are hereby notified that in accordance with the provisions of Ordinance 8 of 1868, such applications must be served on the undersigned, in duplicate, not later than five (5) clear days before Monday, the 13th day of February, 1911.

L. VERNON VAUGHAN,
District Commissary.

Commissary's Office,
Belfield, E.C.,
16th January, 1911.

Miscellaneous.

NOTICE.

ALL creditors of the Estate of Jose de Cairos, Decd., late of Stabroek Store, Georgetown, are required to file their Claims with the Undersigned at the Office of Messrs. de Cairos Bros. & Co., Water Street, Georgetown, within three (3) months from the date of the first publication of this notice, and all parties indebted to the said Estate are requested to make immediate payment.

MANOEL DE CAIROS,
MANOEL JOSE DE FREITAS,
Joint Executors under the last Will and Testament of JOSE DE CAIROS, Decd.

21st January, 1911.

Digitized by Google

NUMBER AND DESCRIPTION OF ANIMALS SLAUGHTERED AT CUMINGSBURG ABATTOIR DURING THE MONTH OF JANUARY, 1911.

Oxen	63
Bulls	61
Cows	182
Steers	129
Heifers	46
Calves	14
Sheep	58
Goats	2
Swine (over 20 lbs.)	360
Do. (under „)	1
Turtle	0

PRICES OF BUTCHERS' MEAT, VEGETABLES, FRUIT AND GROCERIES, &c., DURING JANUARY, 1911, IN THE STABROEK MARKET.

Fresh Beef	per lb.	10c., 12c. & 14c.
„ Pork	„	14c.
„ Veal	„	16c. & 20c.
„ Mutton	„	28c. & 32c.
Fowls	per doz.	$5 50.
Ducks	„	$6 50.
Turkeys	per pair	$5 50.
Guinea Birds	„	$2 00.
Salt Fish, Cod, &c.	per lb.	Nil.
„ Pork	„	14c.
„ Beef	„	14c.
Herrings	„	5c.
Mackerels	„	10c.
Salmon	„	20c.
Butter	„	36c.
Lard	„	18c.
Coffee	„	12c. & 24c.
Eggs		4 for 8c.
Cocoa	per lb.	14c.
Sugar, White	„	5c.
„ Yellow	„	4c.
„ Muscovado	„	2½c.
Wheat Flour	„	4c.
Indian Corn Meal	per pt.	3c.
Guinea „ „		Nil.
Plantains	per bunch.	16c. to 48c.
Yams, Buck		3 lbs. for 8c.
„ Barbados		3 „ „ 8c.
Eddoes, Chinese		5 „ „ 8c.
„ Tannias		4 „ „ 8c.
Potatoes, Irish		3 „ „ 8c.
„ Sweet		6 „ „ 8c.
Cassava		stick for 4c
Corn	per gln.	16c.
Onions	per lb.	8c.
Pumpkins	each	12c., 20c. & 24c.
Boulanga		4 for 2c.
Tomatoes		2 „ 2c.
Cucumbers	„	2 „ 8c.
Ochroes		16 for 2c.
Bananas	per bunch.	20c., 24c. & 28c.
Pines	each	12c.
Oranges		4 for 8c.
Limes		6 for 2c.
M. Apples		1 „ 2c.
Avocado Pears		Nil.
Semitoes		3 „ 2c.
Water Melons	each	32c.
Sugar Canes		6 for 8c.

A. FERNANDES,
Clerk of Markets.

CHEMISTS AND DRUGGISTS.

THE Board of Examiners appointed by His Excellency the Governor under section 3 of the Pharmacy and Poisons Ordinance, 1899, hereby give notice that in accordance with the Regulations dated 30th March, 1905, an examination for Chemists and Druggists will be held on Tuesday, 7th March, 1911, at 11 a.m.

2. The examination will embrace the subjects mentioned in Rule 9 of the above-mentioned Regulations.

3. Any person desirous of sitting for the examination must give notice to the Registrar, Surgeon General's Office, at least 14 days before the day fixed for the examination.

W. F. LAW, M.D.,
Acting Chairman,
Board of Examiners,
Chemists and Druggists.

Surgeon General's Office,
Georgetown,
10th January, 1911.

N.B.—Forms of application to attend the examination can be obtained from the Registrar, Surgeon General's Office.

THE HAND-IN-HAND MUTUAL GUARANTEE FIRE INSURANCE COMPANY OF BRITISH GUIANA, LIMITED.

THE following list comprising the names of the Chairman, Directors, Secretary and Assistant Secretary, is hereby published in terms of Section 36 (1) of Ordinance No. 7 of 1900.

Directors:

CHARLES GUY AUSTIN WYATT, Chairman.
BENJAMIN THOMPSON.
ARTHUR SUMMERSON.
JOHN BORLASE CASSELS.
CARL WIETING.
FREDERICK WHITE.
THOMAS TRAILL SMELLIE.
JOSEPH MONKHOUSE.
JOSEPH IVELAW CHAPMAN.
JOHN BOURKE.
JOAO JOSE RODRIGUES.
JULES AUGUSTE PAIRAUDEAU.

Secretary: JAMES SLATER.
Assistant Secretary: JAMES CANNON.

J. SLATER,
Secretary.

Georgetown, 3rd February, 1911.

BERBICE JUDICIAL DISTRICT.

THE following are the dates fixed for the holding of the Maria Henrietta Court, Upper Berbice River, during the Financial Year 1911-1912:—

Friday, 21st of April, 1911
Friday, 28th of July, 1911
Friday, 20th of October, 1911
Friday, 26th of January, 1912.

E. R. ANSON,
Stipendiary Magistrate.

New Amsterdam,
1st February, 1911.

NOTICE.

MEDICAL DEPARTMENT.

IN accordance with Ordinance No. 4 of 1893, there will be exposed for sale by auction at the Public Hospital, Georgetown, on Saturday, 11th February, 1911, at 12, noon, the following:—

1 Silver finger-ring.
2 Gold wire ear-rings.

J. E. GODFREY,
Surgeon General.

Surgeon General's Office,
Georgetown, Demerara,
24th January, 1911.

GEORGETOWN, DEMERARA.—Printed and Published every *Wednesday and Saturday*, and on such Extraordinary Days as may be directed by His Excellency the Governor, by "The Argosy" Company, Limited, at their Office, Lot 35, Water Street, Robb's Town. Subscription—Four Dollars per annum; Single Copies, 4 Cents each.—Wednesday, 8th February, 1911.

Digitized by Google

VOL. XXXIII. No. 13.

299

The Official Gazette

OF BRITISH GUIANA.

Published by Authority of His Excellency the Governor.

GEORGETOWN, SATURDAY, FEBRUARY 11TH, 1911.

Proclamation.

BRITISH GUIANA.

By His Excellency Sir FREDERIC MITCHELL HODGSON, Knight Commander of the Most Distinguished Order of Saint Michael and Saint George, Governor and Commander-in-Chief in and over the Colony of British Guiana, Vice-Admiral of the same,

&c., &c., &c.

L.S.

F. M. HODGSON,
Governor.

WHEREAS it is enacted by section one of the Districts Government Ordinance, 1910, that the Governor-in-Council may by Proclamation declare and establish in any part of the Colony a District to be administered in the manner mentioned in the said Ordinance:

NOW, THEREFORE, Know ye, that I do hereby with the advice of the Executive Council, by this my Proclamation declare and establish that portion of the colony bounded on the north by the Atlantic Ocean; on the east by the watershed of the tributaties on the right bank of the Pomeroon River and a line to the source of the Supenaam creek; on the south by a portion of the northern watershed of the Cuyuni River; on the west by the watershed of the tributaries on the right bank of the Waini River, to be a District to be known as the Pomeroon District, and to be administered in the manner provided by the said Ordinance.

Given under my Hand and the Public Seal of the Colony, at the Guiana Public Buildings, Georgetown, Demerara, this 7th day of February, 1911, and in the First year of His Majesty's Reign.

GOD SAVE THE KING!

By His Excellency's Command,

CHARLES T. COX,
Government Secretary.

Digitized by Google

Government Notice.

GOVERNMENT SECRETARY'S OFFICE,
Georgetown, Demerara,
70. 10th February, 1911.

THE following minute by His Excellency the Governor on the subject of the organization of the Clerical Branches of the Public Service of this Colony, with the Report of the Committee therein referred to, is hereby published for general information.

By Command,
CHARLES T. COX,
Government Secretary.

Minute by the Governor.

GOVERNMENT SECRETARY,

Experience has shown that the system introduced by Sir J. A. Swettenham in 1903 under which for purposes of promotion the individual and technical requirements of the several departments of the Civil Service are sunk and the Clerical staffs of each are amalgamated and regarded as forming one homogeneous body, has tended to lower the standard of efficiency of each separate department, and in my opinion the time has now come when the interests of the Service demand some modification of it. One of the main reasons for its introduction was that under the arrangement existing prior to its adoption—an arrangement by which each department had its own separate staff and separate classification—deserving officers failed to obtain the promotion they had merited because they were limited to such promotion only as offered in the departments to which they belonged.

2. This reason is important, but I think that the system goes too far in the opposite direction and that the end in view could have been secured by a judicious grouping of departments whereby their individual efficiency would not have been sacrificed. It is clear that efficiency must be jeopardized when officers who have been trained as supervisors of letter-sorting in the Post Office are transferred for example to the Medical Department and those whose previous experience has been in the examination and auditing of accounts are removed to the Customs Department. Some officers, it is true, possess sufficient natural ability and take enough interest in their work to adapt themselves to their altered circumstances, but the number of such men is limited.

3. In all the circumstances I have decided that effect should be given to the recommendations of the Committee which recently sat to consider the amendment of the existing system of inter-departmental promotion, and that in future certain departments of the Service should be grouped for purposes of promotion in the senior classes while others should stand alone—advancement to and from the fifth and sixth Classes, except in the case of the Customs Department, and where special qualifications are needed, remaining inter-departmental.

4. In other respects the recommendations of the Committee, a copy of whose report is attached, will be generally followed.

F. M. HODGSON,
Governor.

6th February, 1911.

Report of a Committee appointed to consider the system under which promotions are made in the Public Service.

DEPARTMENT OF LANDS AND MINES,
Georgetown, Demerara,
31st August, 1910.

SIR,

With reference to your letter No. 7119/10 of the 21st April last appointing

Mr. J. K. D. Hill, Stipendiary Magistrate, Chairman.
„ F. Fowler, Commissioner of Lands and Mines,
„ J. M. Reid, Comptroller of Customs,
„ A. W. Swain, Postmaster General,
„ W. A. Parker, Official Receiver,

to be a Committee to consider the question of amending the arrangements under which the Clerical Service of the Colony is dealt with as a homogeneous body, we have the honour to submit the following report and suggestions:—

Digitized by Google

1. Mr. Hill left the colony on leave of absence on the 25th of June, and Mr. Fowler was appointed Chairman.

2. The Chairman addressed a circular to all Heads of Departments, *vide* copy attached, requesting them to give the Committee their views on the points mentioned in the circular and the replies received are submitted herewith.

3. There was an almost unanimous opinion expressed in these replies that the present system of inter-departmental promotion was inadvisable, and with this view the Committee agree.

4. After carefully considering the whole question, the Committee are of opinion that the various Departments of the Service should be treated in the following manner, as regards promotion in the senior classes :—

The Government Secretary's Office,
" Customs Department,
" Immigration Department,
" Department of Science and Agriculture,

should stand alone, and that the following Departments should be grouped as follows :—

(*a.*) Department of Lands and Mines.
Public Works Department.
(*b.*) Treasury.
Audit Office.
Post Office.
(*c.*) Education.
Local Government Board.
Medical.
Poor Law Commissioners.
Police.
Prisons.
Registrar General.
(*d.*) Attorney General.
Magistrates.
Registrar.
Official Receiver.

5. The Committee further consider that—

(*a.*) Promotion in the Fifth and Sixth Classes throughout the Service can be treated inter-departmentally as at present, with the exception of the Customs Department.

(*b.*) That all appointments should be made subject to a probation of 6 months.

(*c.*) That all appointments in the senior classes should be decided by seniority and *merit* and not by seniority alone.

(*d.*) That each Department should have a staff of Clerical Assistants ; clerks not on the permanent establishment of the Service who could be employed and dismissed at will. This would enable the Government to train up officers for the Sixth Class appointments, which could then be filled by persons who had proved their fitness for permanent employment in the Service.

6. Subject to the established and unalterable conditions which govern the Public Service, the Committee are also of opinion that the suggestions in the fourth paragraph of this report should, if adopted, be generally adhered to as far as the grades up to and including the rank of First Class Clerks are concerned, but the Committee deem it expedient that officers of any particular department or group should not be precluded from sending forward reasonable applications for promotion to situations out of the direct line in which they are serving, and they further consider it advisable that the classes in each Department should be re-arranged so as to permit of an uniform rate of promotion in each department or group of departments.

We have the honour to be,
Sir,
Your obedient Servants,

FRANK FOWLER,
Chairman.
J. M. REID.
A. W SWAIN
W. A. PARKER.

The Honourable
The GOVERNMENT SECRETARY.

Digitized by Google

Government Notices.

GOVERNMENT SECRETARY'S OFFICE,
Georgetown, Demerara,
71. 10th February, 1911.

REFERRING to Government Notice No. 334 of the 28th June last, the Secretary of State for the Colonies has been pleased to grant to Arthur Hamilton Baker, Esquire, Inspector of Police, an extension of leave with half salary for three months from the 24th proximo.

72. 10th February, 1911.

REFERRING to Government Notice No. 220 of the 4th November last, His Excellency the Governor has been pleased to grant to Alfred Reis, Esquire, Third Class Clerk, Treasury Department, an extension of leave with half salary for one month from the 1st instant.

73. 10th February, 1911.

HIS Excellency the Governor has been pleased to grant to Charles Ponsonby Widdup, Esquire, District Inspector of Police, leave of absence on full salary for three months from 31st ultimo, with an extension of leave on half salary for three months.

74. 10th February, 1911.

REFERRING to Government Notice No. 314 of the 17th June last, the Secretary of State for the Colonies has been pleased to extend, with half salary, the leave of absence granted the Venerable F. W. T. Elliott, Archdeacon of Berbice, to enable him to return to the Colony by the Royal Mail Steamer of the 1st of March.

75. 10th February, 1911.

REFERRING to Government Notice No. 272 of the 31st May last, the Secretary of State for the Colonies has been pleased to grant to Howard Thompson King, Esquire, Commissioner and Stipendiary Magistrate, North Western District, an extension of leave with half salary until the arrival in British Guiana of the Steamship leaving Southampton on the 1st of March.

By Command,

CHARLES T. COX,
Government Secretary.

Executive Council Notice.

GUIANA PUBLIC BUILDINGS,
Georgetown, Demerara,
10th February, 1911.

THE Governor-in-Council has been pleased, in terms of Section 11 of Ordinance No. 25 of 1901, to cancel the appointment of the Reverend H. D. Prowd to be a Marriage Officer in this Colony.

By Command,

J. HAMPDEN KING,
Clerk of the Council.

Militia and Volunteer Orders.

BY COLONEL G. C. DE RINZY,
Commandant, British Guiana Local Forces,
Headquarters, Georgetown,
10th February, 1911.

DUTIES.

1. N. C. Officer on duty for the ensuing week:—Sergt. McInroy.
Next for duty:—Sergt. Webber.

ARTILLERY.

PARADES.

2. The following is the detail of parades for the ensuing week:—
Monday, 5 p.m.—Preliminary Drills. Eve Leary.
Tuesday, 5 p.m.— dto.
Thursday, 5 p.m.— dto.
Friday, 5 p.m.— dto. (Paid.)

VOLUNTEERS.

PARADES.

3. The following is the detail of parades for the ensuing week:—
Tuesday, 5.15 p.m.—Musketry, Preliminary Drills for "A" and "B" Companies at Eve Leary Barracks.
Friday, 5 p.m.—Miniature Cartridge Practice for 2nd and 3rd Class Shots.

RECRUITS.

Friday, 5 p.m.—Miniature Cartridge Practice for all Recruits at Eve Leary.

No. 7 COMPANY.

RESERVE.

4. The undermentioned man having completed his original period of service is struck off the strength and transferred to the Reserve.

No. 2198 Pte. Butts.

He is hereby directed to return his uniform and equipment to Sergt.-Major Forsythe at New Amsterdam not later than the 17th instant.

H. S. WALKER, Captain,
Adjutant, Local Forces.

Transports and Mortgages.

Counties of Demerary and Essequebo.

25TH FEBRUARY, 1911.

[FIRST PUBLICATION.]

THE following TRANSPORTS and MORTGAGES are intended to be passed before one of Their Honours the Judges of the Supreme Court of British Guiana on any day after Saturday, the 25th day of February, 1911, which such Judge shall be pleased to appoint, viz:—

1. By Joseph Laurence Ouseley, of 65, James Street, Albouystown, Demerary, Julia Vaughan, born Ouseley, the wife of James Henry Vaughan and Sebastian Ouseley, bachelor, both residing at lot 5.5, Upper D'Urban Street, Wortmanville, Georgetown, in their quality as three of the heirs, *ab intestato*, of their deceased mother Rose Egyptian Ouseley, born Lucienne, and by James Lewis Orford, bachelor, of said lot 5.5, D'Urban Street, Wortmanville, Georgetown, and the said Joseph Laurence Ouseley, as guardian, *ad hoc*, of the minor Edmund Henry Orford being hereto duly authorised by Order of His Honour Sir Henry Alleyne Bovell, Knight, Chief Justice of British Guiana, bearing date 16th December, 1910, the said James Lewis Orford and the said Edmund Henry Orford being the sole heirs, *ab intestato*, of their deceased mother Juliana Orford, born Ouseley, who was married to Henry Orford in community of property, the said Juliana Orford being the other heir, *ab intestato*, of her mother the said Rose Egyptian Ouseley, who was married to Edmund Ouseley, deceased, in community of property, TRANSPORT of seven undivided eighth parts or shares (7/8) of and in an undivided half of the east half of lot number 55 (fifty-five), part of Plantation Werk-en-Rust, situate on the east bank of the river Demerary, between Plantation Vlissengen on the north and Plantation Le Repentir on the south which said lot is known and described on a diagram of a section of the Lodge Village being part of Plantation Werk-en-Rust, situate in the county of Demerary, colony of British Guiana, by John Peter Prass, Sworn Land Surveyor, dated the 29th day of October, 1885, and deposited in the Registrar's Office of British Guiana on the 11th day of December, 1885, subject to the following conditions, that is to say, that no house or building shall at any time be erected or put up by the purchaser within three roods of the edge of the road in front of the said lot and that he shall keep in good order and repair the said road and the drains parallel thereto to the extent of the façade of

Digitized by Google

the said half lot, with the building on the east half of the said half lot,—to and in favour of James Thomas Bishop, of lot 46, D'Urban Street, Georgetown.

2. By Ramsurnsing, male, No. 373, ex *Poonah*, 1879, of E½ lot 164, Plantation La Penitence, Demerara, TRANSPORT of the east half of lot number 164 (one hundred and sixty-four) part of the western half of Plantation La Penitence, situate on the east bank of the river Demerary, in the county of Demerary, in the colony of British Guiana, said lot being laid down and defined on a diagram of a portion of the front lands of the said Plantation La Penitence, showing the extension of the lots known as Albouystown, made by John Peter Prass, Sworn Land Surveyor, dated the 23rd day of February, 1888, and deposited in the Registrar's Office of British Guiana, on the 24th day of November, 1888, save and except the logie on the said land, and save and except the four rooms in the said logie belonging to Mahangoo, Ghandhasing and Matharasing, and also save and except the building on the said half lot belonging to Norman Weekes,—to and in favour of Veerappen, male, No. 27,862, *Bayard*, 1885, of La Penitence, aforesaid.

3. By Francis Antonio De Castor, of Pouderoyen Village, west bank, Rio Demerary, TRANSPORT of lot 26 (twenty-six), Pouderyonen, (Pouderoyen) Village, west bank, Demerara, with all the buildings and erections thereon,—to and in favour of Rasulan, single woman, B.R., No. 690, of 1883, of Pouderoyen, aforesaid.

4. Dwarka, No. 76,097, ex *Sheila*, 1896, of Plantation, Mes Delices, west bank, Demerara, TRANSPORT of one undivided third part or share (⅓) of and in the east half of the west half of the west half of Plantation Mes Delices, situate in Canal number 1, on the west bank of the river Demerary and colony of British Guiana,—to and in favour of Khatui, (female), No. 76,245, ex *Sheila*, 1896, of Plantation Mes Delices, aforesaid.

5. By Peter David Vaughan, of 25, D'Urban street, Georgetown, and Catherine Bagot, widow, of Plantation Peter's Hall, East Bank, Demerary, in their quality as the joint executors under the last will and testament of Edward Bagot, deceased, dated 26th July, 1909, and deposited in the Registrar's Office of British Guiana on the 6th February, 1911, TRANSPORT of the southern three-fourths (¾) of the south half of lot number 1 (one), part of that part of Plantation Peter's Hall, situate on the east bank of the river Demerara, in the county of Demerary and colony of British Guiana known as Bagotstown village and laid down and defined on a plan made at the request of the Registrar of Demerara and Essequebo of Bagotstown Village, formerly part of Plantation Peter's Hall, situate on the east bank of the Demerara river from a re-survey in January, 1869, in accordance with a survey by Thomas Hubbard, Sworn Land Surveyor, dated 18th January, 1841, by Cathcart Chalmers, Sworn Land Surveyor, deposited in the Registrar's Office of the counties of Demerary and Essequebo on the 20th September, 1869, and subject to a lease in favour of John Callender, and save and except the buildings thereon belonging to the said James Callender and George Baxter, respectively,—to and in favour of the minors Jumrati, male, Babysohara, female, Aboo, Backar, male, Altajhoosain, male, Neamatally, male, and Hajra, female, natives of this colony, all of Plantation Peter's Hall, East Bank, Demerary.

6. By Parienen, creole, Register No. 82P, male, of 169, Upper Charlotte Street, Bourda, Georgetown, TRANSPORT of an undivided half of the east half of lot C.C., part of Plantation Werk-en-Rust, situate on the east bank of the river Demerary, between Plantation Vlissengen on the north and Plantation Le Repentir on the south, which said lot is laid down and defined on a diagram of a section of the Lodge Village, being part of Plantation Werk-en-Rust, situate in the county of Demerary, colony of British Guiana, by John Peter Prass, Sworn Land Surveyor, dated 29th day of October, 1885, and deposited in the Registrar's Office of British Guiana on the 11th day of December, 1885, subject to the following conditions, that is to say, that no house or building shall at any time hereafter be erected or put up by the purchaser within three roods of the edge of the road in front of the said lot, and that he shall keep up in good order the roads and drains parallel thereto to the extent of the façade thereof, with the buildings and erections thereon,—to and in favour of Soobramanien, male, No. 240 of 1873, *Casual*, of C.C., Wortmanville, Georgetown.

7. By Mohan, male, No. 36,139, ex *Foyle*, 1887, of Plantation Uitvlugt, West Coast, Demerary, TRANSPORT of a piece of land part of lot number 42 (forty-two), north section of Government land in Canal No. 2, said lot being laid down and defined on a plan of certain portions of Government land in Canals 1 and 2 Polder, in the county of Demerary and colony of British Guiana, by Frank Fowler, acting Crown Surveyor, dated 28th March, 1902, and deposited in the Registrar's Office on 6th May, 1902, said piece of land hereby transported having a façade of 6 (six) roods, commencing at a point seven and a half roods from the north-western corner of the said lot and extending in an easterly direction by the whole depth of the said lot,—to and in favour of Kalpu, male, No. 75,642, ex *Ems*, 1896, of Canal No 2, West Bank, Demerary river.

8. By Mohan, male, No. 36,139, ex *Foyle*, 1887, of Plantation Uitvlugt, West Coast, Demerary, TRANSPORT of a piece of land part of lot number 42 (forty-two), north section of Government land in Canal No. 2, said lot being laid down and defined on a plan of certain portions of Government land in Canals 1 and 2 Polder, in the county of Demerary and colony of British Guiana, by Frank Fowler, acting Government Surveyor, dated 28th March, 1902, and deposited in the Registrar's Office on 6th May, 1902, said piece of land hereby transported having a façade of 7½ (seven and a half) roods, commencing from the north-western corner of said lot and extending in an easterly direction by the whole depth of said lot,—to and in favour of Allarakhoo, male, No. 77,163, ex *Jura*, 1897, of Canal No. 2, West Bank, Rio Demerary.

9. By Pierre Jacques Willems, of Vreed-en-Hoop West Bank, Demerary River, a FIRST MORTGAGE on the plantation or piece of land situate at the mouth of the Hyama or the Hyama Creek, in the river Demerary, in the county of Demerary, named Dunoon and on all the buildings, erections, machinery, rights, easements and appurtenances and dead-stock thereon and thereto belonging to the said plantation or piece of land containing two thousand and sixty acres and being bounded on the east by the Demerara River on the north by a line running S. 80 deg. W. seven hundred and fifty roods from a paal branded L.M.H., thirty-five roods from the mouth of the Hyama Creek, on its north bank, on the south by a line seven hundred and fifty roods in length bearing S. 85 deg. W. from a paal incased in brick-work, this line passing through the centre of another brick paal about 20 roods further in on the side line dam between Dunoon and Aurora and on the west by the line adjoining the extremities of the north and south boundaries and bearing N. thirty deg. W. across the creek as laid down and defined on a diagram thereof by the Sworn Land Surveyor Luke M. Hill, dated 19th November, 1877, and deposited in the Registrar's Office of the counties of Demerary and Essequebo on the 14th day of March, 1878, save and except the piece of land part of the said Plantation Dunoon delineated and defined on a diagram thereof by the Sworn Land Surveyor John Peter Prass, dated 15th day of February, 1887, and deposited in the Office in Georgetown of the Registrar of British Guiana on the 23rd day of June, 1887,—to and in favour of Evan Wong, of 30, Hadfield Street, Georgetown.

10. By Francis Edmund Jones, bachelor, of 111, Regent Road, Bourda, Georgetown, in his own right as one of the heirs under the mutual last will and testament of his mother Julia Horteuse Jones, deceased, and his father Frederick Edmund Jones, deceased, dated 19th day of September, 1907, duly proved and deposited in the Registrar's Office of British Guiana on the 29th day of June, 1910, and in his quality as the testamentary guardian of the minors Lilian Jones, Frederick Earl Jones and Julia Horteuse Jones, who are also three others of the heirs under the said last will and testament of their parents the said testators, the said Francis Edmund Jones, being hereto duly authorised as such Guardian by Order of His Honour Sir Henry Alleyne Bovell, Knight, Chief Justice of British Guiana, bearing date 2nd February, 1911, and by the said Francis Edmund Jones, in his quality as the duly constituted attorney in this colony of Thomas Walter Jones and Cecil Nathaniel Jones, bachelor, both of New York, in the United States of America, a FIRST MORTGAGE on the east half of lot No. 44, North Freeburg District, in the city of Georgetown, in the county of Demerary and colony of British, with all the buildings and erections thereon,—to and in favour of João Pedro Santos, of 75, Main Street, Georgetown.

11. By Sylvena Gomes da Silva, late Rodriques, born Henriques, the wife of Manoel Jouquim da Silva, of lot 108, D'Urban Street, in the city of Georgetown, a FIRST MORTGAGE on north half of lot number 53 (fifty-three), situate in New Charlestown District, in the city of Georgetown, in the county of Demerary and colony of British Guiana, and on all the buildings and erections thereon,—to and in favour of João Pedro Santos, of 75, Main Street, Georgetown.

12. By Francis de Caires, of 44, Palm Street, Georgetown, as the duly constituted attorney in this colony, of Leopoldina de Caires, widow, of lot 23, Norton Street, Georgetown, TRANSPORT of west

Digitized by Google

half of lot number 54 (fifty-four), in that part of Georgetown called Lacytown, as laid down and defined on the plan of the Town districts, situated on the lands of the Vlissengen estate, made by the Sworn Land Surveyor Luke M. Hill, dated 17th June, 1879, and deposited in the Registrar's Office of the counties of Demerary and Essequebo on the first of November, 1879, said plan having been approved of by the Governor and Court of Policy on the 22nd of September, 1879, and deposited in the Registrar's Office aforesaid, in pursuance of the provisions of section sixty-four of Ordinance No. 2 of the year 1876, with all the buildings and erections thereon, subject to the lien of the Receiver General of British Guiana, and subject to a First Mortgage in favour of The Hand-in-Hand Mutual Guarantee Fire Insurance Company of British Guiana, Limited, dated 8th October, 1910,—to and favour of Mary Gonsalves, singlewoman, of lot 113, Regent Street, Georgetown.

13. By Joao Manoel Pires Taborda, of the Island of Madeira, Eliza Georgina Pereira de Souza, of Madeira, the wife of the said Joao Manoel Pires Taborda, Jose de Freitas Lucio, of Madeira, Maria do Monte Ferreira de Freitas Lucio, of Madeira, the wife of the said Jose de Freitas Lucio, Antonio Maria Lomelino, of Madeira, Mathilda Ferreira Lomelino, of Madeira, the wife of the said Antonio Maria Lomelino, Francisco Ferreira de Souza, of Lisbon, Neome Ferreira de Souza, of Brussels, lately married to Julio Cezar de Nobrega Pereira, junior, with complete and absolute separation of property but now judicially divorced from her said husband, and Henri Druez and Luciana de Jesus Ferreira Druez, nèe de Souza, the wife of the said Henri Druez, both of Belgium, the said Eliza Georgina Ferreira de Souza Taborda, Maria do Monte Ferreira de Freitas Lucio, Mathilda Ferreira Lomelino, Francisco Ferreira de Souza, Neome Ferreira de Souza and Luciana de Jesus Ferreira Druez, née de Souza, being the heirs *ab intestato* of their deceased parents Francis Ferreira de Souza and Luciano do Monte Martin Ferreira de Souza, who died partly testate and partly intestate, all the above heirs being represented herein by their duly constituted attorney in this colony Francisco Gomes de Barros, of 46, Urquhart Street, Georgetown, TRANSPORT of an undivided half part or share of and in lot number 129 (one hundred and twenty-nine), in that part of Georgetown called Bourda, as laid and defined on the plan of the Town Districts, situate on the lands of the Vlissengen Estate made by the Sworn Land Surveyor Luke M. Hill, dated 17th June, 1879, and deposited in the Registrar's Office of the counties of Demerary and Essequebo on the 4th of November, 1879, said plan having been approved of by the Governor and Court of Policy on the 22nd day of September, 1879, and deposited in the Registrar's Office aforesaid in pursuance of the provisions of section 65 of said Ordinance with an undivided half part or share in and to all the buildings and erections thereon,—to and in favour of John Holmes, otherwise called John Homen Gomes, of 88, Carmichael Street, the proprietor of the other undivided half.

14. By Joao Caesario Faria and his wife Augusta Rodriques Faria assisted as far need be by her husband the said Joao Caesario Faria, both of Stewartville, West Coast, a FIRST MORTGAGE on *firstly*,—the north half of the eastern three-fourths of lot number 111 (one hundred and eleven), in the village of Stewartville, West Coast, in the county of Demerary, in the colony of British Guiana, with all the buildings and erections thereon, save and except a portion of the said land sold but not yet transported to Mowlabaccus; *secondly*, lot number 4 (four), Stewartville Village on the west sea coast of the county of Demerary, of the colony of British Guiana in the county of Demerary, with all the buildings and erections thereon; *thirdly*, on all and singular the stock-in-trade, goodwill, goods, wares and merchandise, licences, book debts and choses in action of the following shops belonging to and owned, used or held by them or either of them. namely, (*a*) the retail Spirit, provision and dry goods shop and business known as the Grape Vine and carried on at lot number 111 (one hundred and eleven), in the village of Stewartville aforesaid, (*b*) the Retail provision and dry goods shop and business known as the Great Eastern and carried on at lot number 5 (five), part of the front land of Plantation Uitvlugt, on the west coast of Demerara and colony of British Guiana, together with all the right, title and interest of the said Joao Caesario Faria to the Contract of Lease of the said land dated the 18th day of February, 1909, and made between the landlord and the said A. C. Faria, (*c*) a provision and dry goods shop and business situate at lot 4 (four), Stewartville, West Coast, Demerary aforesaid; and (*d*) the retail spirit, provision and dry goods shop and business, situate at Salem Village, North Essequebo, together with the right, title and interest of the Mortgagors in to the lease and on all and singular other the appurtenances of the said businesses, and on all other stock-in-trade, good-will, goods, wares, merchandise, licences, book debts, choses in-action and appurtenances which may hereafter belong to or be owned, used or held by them or either of them, whether in substitution for or in addition to the said businesses, and whether in connection with the said businesses or any extension thereof, or any other business or businesses which may hereafter be carried on by the Mortgagors, and whether in or about the said premises or any other premises upon which the said Mortgagors may hereafter carry on any such business or businesses as aforesaid,—to and in favour of Joao Pedro Santos, of lot 75, Main Street, Georgetown.

15. By Francis de Silva, of lot 16, Albouystown, in the county of Demerary, TRANSPORT of the south half of the west half of lot number 16 (sixteen), part of that part of Plantation La Penitence, situate on the east bank of the river Demerary, in the colony of British Guiana, extending from low water mark eastward 500 roods in depth by the whole breadth of the said plantation, part of which said land was formerly known as Albouystown, but the whole of which is now called "Riverside Lot," said lot number 16 (sixteen) being laid down and defined on a diagram by Cathcart Chalmers, Sworn Land Surveyor, dated 15th April, 1868, and deposited in the Registrar's Office of the counties of Demerary and Essequebo on the 10th June, 1868, with all the buildings and erections thereon, subject to a First Mortgage passed in favour of The British Guiana Mutual Guarantee Fire Insurance Company, Limited,—to and in favour of Manoel Vieira, of 16, James Street, Albouystown, Demerary.

16. Duncan Macrae Hutson, of 40, Brickdam, in the city of Georgetown, a FIRST MORTGAGE on *firstly*, the cattle farm De Kinderen, *cum annexis*, situate on the east sea coast of the county of Demerary in the District of Mahaicony and colony of British Guiana; *secondly*, all the right, title and interest of James John Beckwith, under and by virtue of transport dated the 18th January, 1879, in and to Plantation Zeeland, situate between Mahaica and Mahaicony creeks, known as lot number 18 (eighteen); *thirdly*, a piece of land known as Plantation Planter's Hall, situate in the district of Mahaicony; *fourthly*, a part of the east half of Plantation Quaker's Hall, situate in Little Courabana, east sea coast of Demerary, said part of said east half of said Plantation Quaker's Hall, being known on a diagram thereof by A. S. Jeffrey, Sworn Land Surveyor, dated 13th December, 1884, and deposited in the Registrar's Office of British Guiana on the 19th December, 1884, as section A, subject to the right of the present or future proprietor or proprietors of lots letters B and C, parts of the said east half of said Plantation Quaker's Hall, of drainage through the draining trench of the side-line east of the said Plantation Quaker's Hall, upon the condition that the digging and keeping up of the said draining trench if required by such present and future proprietor or proprietors of said lots shall be done by him or them at his or their expense; *fifthly*, the east half of Plantation Quaker's Hall, situate in Little Courabanna, east coast of the county of Demerara save and except that part of the said east half of the said Plantation known as section A, laid down on a diagram by A. S. Jefferey, Sworn Land Surveyor, dated 13th December, 1884, and deposited in the Registrar's Office of British Guiana on the 19th December, 1884, and transported to James John Beckwith on the 21st of February, 1885, said lot A being subject to the right of the present or future proprietor of lots B and C, parts of the said east half of said Plantation Quaker's Hall, of draining through the draining trench of the side-line east of said Plantation Quaker's Hall upon the condition that the digging and keeping up of the said draining trench if required by such present and future proprietor or proprietors of said lots shall be done by him or them at his or their expense; *sixthly*, the front lands of the west half of Plantation Quaker's Hall, situate in Little Courabanna, East Coast of Demerary, with an artesian well thereon, save and except one acre of land part of said front lands transported on the 10th November, 1883, to the Presbytery of British Guiana, and subject to the conditions of keeping in good order and repair 25 (twenty-five) roods of the public road commencing from the middle walk of the said estate westward and also subject to the right of the present or future proprietor or proprietors of said west half of said Plantation Quaker's Hall of draining through said front lands; *seventhly*, Plantation Bath, situate in Little Courabanna, District A, Mahaicony, in the colony of British Guiana, and bounded on the east by Plantation Quaker's Hall, on the west by Plantation Fairfield, on the south by Crown lands, and on the north by the Atlantic ocean and all the buildings and erections on the said seven several properties together with the live and dead

Digitized by Google

stock thereon and with all the right, title and interest of the mortgagor in and to the licence of occupancy of the second and extra depths of the said several plantations hereinbefore mentioned, and save and except certain portions of Planter's Hall and Zealand, transported to The Demerara Railway Company on the 24th day of April, 1902,—to and in favour of The Hand-in-Hand Mutual Guarantee Fire Insurance Company of British Guiana, Limited, of lots 1, 2 and 3, High Street, Robbstown, Georgetown.

17. By Edith Arinthia Dempster, also known as Edith Ornithia Dempster, born McKoy, the wife of and assisted as far as need be by her husband Hubert Otterbein Dempster, both of 39, Croal Street, in the city of Georgetown, a FIRST MORTGAGE on lot number 188 (one hundred and eighty-eight), in that part of Georgetown called Lacytown, as laid down and defined on the plan of the Town Districts situated on the lands of the Vlissengen estate, made by the Sworn Land Surveyor Luke M. Hill, dated 17th June, 1879, and deposited in the Registrar's Office of the counties of Demerary and Essequebo on the first of November, 1879, said plan having been approved of by the Governor and Court of Policy on the 22nd of September, 1879, and deposited in the Registrar's Office aforesaid in pursuance of the provisions of section sixty-four of Ordinance No. 2 of the year 1876, subject to the lien of the Receiver General of British Guiana and all the buildings and erections thereon,—to and in favour of The British Guiana Building Society, Limited, of lots Nos. 1, 2 and 3, High Street, Georgetown.

18. By Edmund Norville Pounder, of lot 24, John Street, in the city of Georgetown, a FIRST MORTGAGE on east three-quarters of lot number 66 (sixty-six), also known as east three-quarters of lot 55 (fifty-five) and 56 (fifty-six), Leopold Street, Werk-en-Rust, Georgetown, and all the buildings and erections thereon,—to and in favour of The British Guiana Building Society, Limited, of lots Nos. 1, 2 and 3, High Street, Georgetown.

19. By Samuel Augustus Hinds, of 174, Charlotte Street, Bourda, in the city of Georgetown, a FIRST MORTGAGE on the east half of lot number 103 (one hundred and three), in that part of Georgetown called Bourda as laid down and defined on the plan of the Town Districts, situated on the lands of the Vlissengen Estate made by the Sworn Land Surveyor Luke M. Hill, dated 17th June, 1879, and deposited in the Registrar's Office of the counties of Demerary and Essequebo on the 1st of November, 1879, said plan having been approved of by the Governor and Court of Policy on the 22nd of September, 1879, and deposited in the Registrar's Office aforesaid in pursuance of the provisions of section 64 of Ordinance No. 2 of the year 1876, with the buildings and erections thereon,—to and in favour of The British Guiana Building Society, Limited, of lots Nos. 1, 2 and 3, High Street, Georgetown.

20. By Pariang, male, native of the colony of Plantation Diamond, east bank, Demerary River, TRANSPORT of a piece of land part of the east half of the east half of the west half of the west half of Plantation Mes Delices, situate in Canal No. 1 (one), on the west bank of the River Demerary and colony of British Guiana, said piece of land hereby transported having a façade of 19 (nineteen) feet commencing from the eastern boundary of the said land, and extending in a westerly direction by the whole depth of the said land, subject to the right of drainage to the proprietor or proprietors of the west half of the said property at all times,—to and in favour of A. Van Schalkwyck, of Mes Delices, aforesaid.

21. By Joao Rodrigues Tranquada, of Pouderoyen Village, West Bank, Demerara, TRANSPORT of the west half of lot number 5 (five), south part of Plantation Kleyn Pouderoyen, situate on the west bank of the river Demerary, the said lot number 5 (five) being known on a diagram by the Sworn Land Surveyor Henry Rainsford, dated April, 1844, deposited in the Registrar's Office of the counties of Demerary and Essequebo, and in terms of certain contract of sale and purchase dated the 15th day of April, 1845, with a building and erections thereon,—to and in favour of Julio Jardim, of Pouderoyen Village, West Bank, Demerara.

22. By Mary Caldeira, widow, and Jose Caldeira, both of Pouderoyen village, west bank, Demerara, as the heirs, *ab intestato*, of Manoel Caldeira, deceased, TRANSPORT of an undivided half part or share, of and in lot number 9 (nine), part of Plantation Jacoba Constantia, situate on the south side of Canal No. 1 (one), west bank, river Demerary, known and described on a diagram thereof by the Sworn Land Surveyor Henry Rainsford, dated twenty-first of August, 1848, deposited in the Registrar's Office of the counties of Demerary and Essequebo on the eighth of September, 1848, with an undivided half part or share in and to the buildings and erections thereon,—to and in favour of Sabina Caldeira, widow, of Vauxhall, west bank, Demerara, who is entitled to the other undivided half part or share of and in the property of her late husband the said Manoel Caldeira, deceased.

23. By Sabina Caldeira, widow, of Vauxhall, west bank, Demerara, as being entitled to one-half of the property of her late husband Manoel Caldeira, deceased, who died intestate and by Mary Caldeira, widow, and Jose Caldeira, both of Pouderoyen Village, west bank, Demerara, as the heirs, *ab intestato*, of the said Manoel Caldeira, deceased, TRANSPORT of lot number 160 (one hundred and sixty), section D, part of Plantation La Grange, *cum annexis*, situate on the west bank of the river Demerara, in the county of Demerara, in the colony of British Guiana, said lot number 160 (one hundred and sixty), being laid down and defined on a diagram of the said plantation by Frank Fowler, Sworn Land Surveyor, dated 31st March, 1904, and deposited in the Registrar's Office of British Guiana, on the 26th May, 1904,—to and in favour of the minor Felix Caldeira, of Pouderoyen Village, west bank, Demerara

Registrar's Office of British Guiana, Georgetown, Demerara, this 10th day of February, 1911.

L. C. DALTON,
Registrar.

Counties of Demerary and Essequebo.

18TH FEBRUARY, 1911.

[SECOND PUBLICATION.]

THE following TRANSPORTS and MORTGAGES are intended to be passed before one of Their Honours the Judges of the Supreme Court of British Guiana on any day after Saturday, the 18th day of February, 1911, which such Judge shall be pleased to appoint, viz :—

1. By Chung-a-Young, of Plantation Vergenoegen, West Coast, Demerary, TRANSPORT of north half of the eastern three-fourths of lot number 111 (one hundred and eleven), in the village of Stewartville, west coast in the county of Demerary and in the colony of British Guiana with all the buildings and erections thereon, save and except a portion of the said land sold but not yet transported to Mowlabacus,—to and in favour of Joao Caesario Faria, of Stewartville, aforesaid.

2. By Rajkomarri, C.R. No. 614, R. of 1877, widow, of Ruimveldt, East Bank, Demerary River, as having been married in community of property to Sheopal, male, No. 21,736, ex *Allanshaw*, 1884, deceased, and as mother and natural guardian of the minor Budhani, female, native of the colony, who is the sole heiress *ab intestato* of her father the said Sheopul, deceased, agreeably with an Order of His Honour Sir Henry Alleyne Bovell, Knight, Chief Justice of British Guiana, bearing date 14th January, 1911, TRANSPORT of a tract of Crown land situate, lying and being on the right bank of the Mahaicony Creek, commencing at a paal about 130 roods below a creek known as Pine Ground, Little Creek, and next above a tract of 25 acres surveyed for Ramnarain, and extending thence upwards in façade S. 90° 25' E. (Magnetic) 25 roods by a mean depth N. 8° 35' E. of 300 roods in the county of Demerary and colony of British Guiana and containing 25 acres as shown on a diagram by Henry H. Bouglé, Surveyor, dated 12th August, 1902, and annexed to the Grant (No. 3,259) issued to the said Sheopal on the 2nd January, 1903, subject to the conditions of the said Grant,—to and in favour of Khublall, male, No. 32,858, ex *Main*, 1887, of Pine Ground, Mahaicony, East Coast, Demerary.

3. By Khedun, male, No. 38,379, ex *Sheila*, 1888, of Columbia, Mahaica, East Coast, Demerary, Logonl singlewoman, No. 38,400, ex *Sheila*, 1888, and Sanl chari, singlewoman, native of the colony, both residing at Plantation Lusignan, East Coast, Demerary as three of the heirs, *ab intestato*, of their deceased father, Tarpon, No. 38,659, ex *Sheila*, 1888, and also three of the heirs, *ab intestato*, of their deceased mother, Ramputteah, No. 38,535, ex *Sheila*, 1888, who was married to the said Tarpon in community of property, TRANSPORT of three undivided fourth parts or shares (¾) of and in a piece of land part of a certain tract situate on the left bank of the Mahaica creek, commencing four roods above a place known as Powder Flask, and extending thence upwards in façade S. 17° 39' W. 118 roods by a mean depth N. 72° 39' W. 300 roods and containing one hundred and eighteen acres as shown on a diagram thereof by F. U. Tronchin, acting Government Surveyor, dated 15th July, 1896, and annexed to the Grant of the said tract, the said piece of land hereby transported being ten roods in width, commencing at a point sixty-three roods from the northern boundary of the

Digitized by Google

said tract of land and extending in a southerly direction by the whole depth of the said tract of land, subject to the conditions contained in said Grant,—to and in favour of Meghoo, male, No. 317, ex *Atalanta*, 1875, of Plantation Lusignan, aforesaid.

4. By Muhammud Ali, male, East Indian immigrant, No. 21, *Casual*, 1895, of 32, James Street, Albouystown, Demerary, TRANSPORT of the north half of the west half of lot number 125 (one hundred and twenty-five), part of the western half of Plantation La Penitence, situate on the east bank of the river Demerary, in the county of Demerara, and colony of British Guiana, said lot being laid down and defined on a diagram of a portion of the front lands of the said Plantation La Penitence, showing the extension of the lots known as Albouystown, made by John Peter Prass, Sworn Land Surveyor, dated the 23rd day of February, 1888, and deposited in the Registrar's Office of British Guiana on the 24th day of November, 1888,—to and in favour of Cyril Chapman Griffith, of 153, James Street, Albouystown, aforesaid.

5. By Muhammud Ali, male, East Indian immigrant, No. 21, *Casual*, 1895, of 32, James Street, Albouystown, Demerary, TRANSPORT of the south half of the west half of lot number 125 (one hundred and twenty-five), part of the western half of Plantation La Penitence, situate on the east bank of the river Demerara, in the county of Demerara and colony of British Guiana, said lot being laid down and defined on a diagram of a portion of the front lands of the said Plantation La Penitence, showing the extension of the lots known as Albouystown, made by John Peter Prass Sworn Land Surveyor, dated the 23rd day of February, 1888, and deposited in the Registrar's Office of British Guiana on the 24th day of November, 1888,—to and in favour of Charles Griffith, of lot 159, Nonpareil Street, Albouystown, aforesaid.

6. By Moses Lawson, of Paradise, East Coast, Demerary, as having in marriage in community of goods, Peggy Lawson, born Hanover, TRANSPORT of one undivided fourth part or share of lot number 53 (fifty-three), Bachelor's Adventure, situate on the east sea coast of the county of Demerary, bounded on the east by Plantation Paradise, on the west by Plantation Enterprise, on the north by the Sea and on the south by Crown Lands, the said lot 53 being laid down and defined on a plan of part of Plantation Bachelor's Adventure, East Coast, Demerary, British Guiana, surveyed and paaled off at the request of the proprietors by Ewald C. H. Klautky, Sworn Land Surveyor, dated 9th January, 1907, and deposited in the Registrar's Office of British Guiana, on the 12th day of February, 1907, without the buildings thereon, —to and in favour of Rupia (female), No. 44,309, ex *Foyle*, 1890, of Paradise, East Coast, Demerary.

7. By James Edward Bowen, of Zes Kinderen, Mahaicony, East Coast, Demerary, TRANSPORT of a piece of land part of a certain tract situate on the right bank of the Mahaicony creek, commencing 105 roods above Hyde Park and 5 roods above 100 acres surveyed for Dookie and extending 100 roods in façade S. 14° 44' W. with a mean depth of 300 roods S. 75° 16' E. (true) and containing 100 acres as shown on a diagram thereof by L. S. Hohenkerk, Government Surveyor, dated 30th May, 1899, and annexed to the Grant of the said tract, the said piece of land hereby transported being twelve and a half roods in width, commencing at a point thirty-seven and a half roods from northern boundary of the said tract and extending in a southerly direction by the whole depth of the said tract, subject to the conditions of the said Grant, —to and in favour of Ghoora, male, No. 4,470, *Hydrabad*, 1874, of Hyde Park, Mahaicony, aforesaid.

8. By Andrew Josephus Bourne, of Calcutta, Mahaicony, as having been married in community of property his wife Catherine Maria Bourne, born Wilson, who is the sole heiress *ab intestato* of her deceased father and mother Charles Wilson and Rose Arilson, born Morris, who were married in community of property, TRANSPORT of the western one-third of lot number 5 (five), part of west half of a piece of land known as Plantation Recess fifty roods façade by seven hundred and fifty roods in depth, situate on the east sea coast of the county of Demerary agreeably to a diagram thereof by the Sworn Land Surveyor C. Duben, dated 1st of August, 1848, deposited in the Registrar's Office of the counties of Demerary and Essequibo on the twenty-ninth of September, 1848, no building thereon,—to and in favour of Emanuel Roberts, of Catherine, Mahaicony.

9. By Nathekhan, male East Indian immigrant, No. 74,522, ex *Lena*, 1896, of Den Amstel Village, West Coast, Demerara, TRANSPORT of the west half of lot number 8 (eight), north section of Government land in Canal No. 2, said lot being laid down and defined on a plan of certain portions of Government land in Canals 1 and 2 Polder, in the county of Demerary and colony of British Guiana, by Frank Fowler, acting Crown Surveyor, dated 20th March, 1902, and deposited in the Registrar's Office on 6th May, 1902,—to and in favour of Baruddin, male, No. 62,858, ex *Ganges*, 1894, of Canal No. 2, aforesaid.

10. By Jane Fortune, born Josiah, widow, of Golden Grove Village, east coast, Demerary, TRANSPORT of the west half of the west half of lot number 89 (eighty-nine), section A, west half of lot number 32 (thirty-two), section B, south half of lot number 7 (seven), section D, east side, north half of lot number 50 (fifty), section E, east side, north half of lot number 50 (fifty,) section F, east side, and north half of lot number 40 (forty), section G, west side. all in the Village of Golden Grove, in the county of Demerary and colony of British Guiana, no building thereon,— to and in favour of Jangbahadur, male, No. 90,613, ex *Forth*, 1901, of Plantation Cove and John, East Coast, Demerara.

11. By The Colony of British Guiana, TRANSPORT of lot number 140 (one hundred and forty), on the western half of Plantation Triumph, situate on the east sea coast of the county of Demerary in the colony of British Guiana, said lot being laid down and defined on a plan of a portion of the said plantation by Edward Chalmers, Sworn Land Surveyor, dated 1st September, 1875, and deposited in the Registrar's Office of the counties of Demerary and Essequibo on 22nd February, 1876,—to and in favour of Alexander Jamieson Stephen, residing at Plantation Triumph, aforesaid.

12. By Alexander Jamieson Stephens, of Plantation Triumph, East Coast, Demerary, TRANSPORT of the east half of lot 140 (one hundred and forty), on the western half of Plantation Triumph, situate on the east sea coast of the county of Demerary, in the colony of British Guiana, said lot being laid down and defined on a plan of a portion of the said Plantation by Edward Chalmers, Sworn Land Surveyor, dated 1st September, 1875, and deposited in the Registrar's Office of the counties of Demerary and Essequebo on the 22nd February, 1876,—to and in favour of Pedro Rego, of Plantation Triumph, East Coast, Demerary.

13. By Antonio Rodrigues, of Blankenburg, West Coast, Demerara, TRANSPORT of west three-quarters of lot 11 (eleven), section A, one three hundred and seventy-fifth part of section B, west three-quarters of lots numbers 4 (four), section C, 4 (four), section D, 4 (four), section E, and one three hundred and seventy-fifth part of section F, in the Village of Den Amstel, in the county of Demerary, and in the colony of British Guiana, with all the buildidgs and erections on said west three-quarters of lot 11 (eleven), section A, save and except the rice cultivation and rice crops on the back lands of the said west three-quarters of lot 11, section A, abovementioned,—to and in favour of Jose Vieira, of Den Amstel Village, West Coast, aforesaid.

14. By Samuel Hope, of Buxton, East Coast, Demerara, a FIRST MORTGAGE on the western quarter of lot number 24 (twenty-four), section B, the western quarter of lot number 49 (forty-nine), section A, the western quarter of lot number 24 (twenty-four), section C, the western quarter of lot number 58 (fifty-eight), section D, and the western quarter of lot number 23 (twenty-three), section F, in the village of Buxton, on the east coast of the county of Demerara and colony of British Guiana, with the building thereon,—to and in favour of Manoel Pereira Camacho, snr., of High Street, Georgetown.

15. By William Henry France, of Schoon Ord, West Bank, Demerary, in his own right and by Richard Robert France, bachelor, of Plantation Providence, Berbice, and William Henry Donald France, bachelor, Irene France, spinster, Viola France, spinster, and Florence Deborah France, spinster, all of Schoon Ord aforesaid, the said Richard Robert France, William Henry Donald France, Irene France, Viola France and Florence Deborah France being the heirs *ab intestato* of their mother Florida Elizabeth France, deceased (born Swan), who was married in community of property to their father the abovenamed William Henry France, who is one of the heirs under the last will and testament of Hannah Titus, deceased, TRANSPORT of the undivided half part or share in and to the west half of lot number 45 (forty-five), in North Freeburg District, in the county of Demerary and colony of British Guiana, with the buildings and erections thereon, save and except the building thereon belonging to Jessie Elizabeth Gullifer,—to and in favour of John William Tafares, of lot 41, Brickdam, Georgetown.

16. By Louisa Fernandes, spinster, of 37, Camp Street, Georgetown, TRANSPORT of the east half of lot number 180 (one hundred and eighty) in that part of Georgetown called Lacytown, as laid down and defined on the plan of the Town districts, situated on the lands of the Vlissengen estate made by the Sworn Land Surveyor Luke M. Hill, dated 17th June, 1879, and deposited in the Registrar's Office of the counties of Demerary and Essequebo on

Digitized by Google

the first of November, 1879, said plan having been approved of by the Governor and Court of Policy on the 22nd of September, 1879, and deposited in the Registrar's Office aforesaid, in pursuance of the provisions of section sixty-four of Ordinance No. 2 of the year 1876, and all the buildings and erections thereon, subject to the lien of the Receiver General of British Guiana,—to and in favour of Philomena Teixeira, the wife of Francis Teixeira, of 86, Robb Street, Georgetown.

17. By the Official Receiver of British Guiana as Assignee of the property of Sahibdeen, Insolvent, TRANSPORT of the north half of the concession or lot number 26 (twenty-six) also known as lot number 66 (sixty-six) situate on the front lands of Plantation Eve Leary, at present called Kingston and known on the chart thereof under number 26 (twenty-six), with all the buildings and erections thereon,—to and in favour of Gajraj, male, No. 305, ex *Sonkar*, 1873, of lot 13, Water Street, Georgetown.

18. By Dukaran, male, No. 373, B.R., 1886, a native of this colony, of Plantation Maria's Pleasure, Wakenaam, TRANSPORT of house lot number 108 (one hundred and eight), on sections A and B, such lot being situate on Plantation Maria's Pleasure, in the Island of Wakenaam, in the county of Essequebo, in the colony of British Guiana, the said lot being laid down and defined on a diagram of the said Plantation Maria's Pleasure, by H. H. Bouglé, Government Surveyor, dated 26th March, 1901, and deposited in the Registrar's Office of British Guiana on the 19th February, 1902,—to and in favour of Jenniaram, male, No. 37,740, ex *Main*, 1888, of Maria's Pleasure aforesaid.

19. By Joao Manoel Pires Taborda, of the Island of Madeira, Eliza Georgina Pereira de Souza, of Madeira, the wife of the said Joao Manoel Pires Taborda, Jose de Freitas Lucio, of Madeira, Maria Dumonte Ferreira de Freitas Lucio, of Madeira, the wife of the said Jose de Freitas Lucio, Antonio Maria Lomelino, of Madeira, Matilda Ferreira Lomelino, of Madeira, the wife of the said Antonio Maria Lomelino, Francisco Ferreira de Souza, of Lisbon, Neome Ferreira de Souza, of Brussels, lately married to Julio Cezar de Nobrega Pereira, junior, with complete and absolute separation of property, but now judicially divorced from her said husband, and Henri Druez and Luciana de Jesus Ferreira Druez, neé de Souza, the wife of the said Henri Druez, both of Belgium, the said Eliza Georgina Ferreira de Souza Taborda, Maria Dumonte Ferreira de Freitas Lucio, Mathilda Ferreira Lomelino, Francisco Ferreira de Souza, Neome Ferreira de Souza and Luciana de Jesus Ferreira Druez, neé de Souza, being the heirs, *ab intestato*, of their deceased parents, Francis Ferreira de Souza, and Luciana Domonte Martin Ferreira de Souza, who died partly testate and partly intestate, all the above heirs being represented herein by their duly constituted attorney Francisco Gomes de Barros, of 47, Urquhart Street, Georgetown, TRANSPORT of an undivided half part or share of and in the following properties: *firstly*, centre one-third of the concession or lot number 55 (fifty-five), situate in Werk-en-Rust district, in the city of Georgetown, in the county of Demerary, in the colony of British Guiana, with an undivided half part or share in and to all the buildings and erections thereon, and *secondly*, the west one-third of the lot known in the Receiver's Books as number 55 (fifty-five), and on the chart of the Land Surveyor, William Hillhouse, as number 82 (eighty-two), situate in Werk-en-Rust District, in the city of Georgetown, county of Demerary, with an undivided half part or share in and to all the buildings and erections thereon,—to and in favour of Augusto Mendonca, of 82, Leopold and Breda Streets, Georgetown, the proprietor of the other undivided half.

20. By Augusto Mendonça, of 82, Leopold and Breda streets, Georgetown, a FIRST MORTGAGE on *firstly*, centre one-third of the concession or lot number 55 (fifty-five), situate in Werk-en-Rust District, in the city of Georgetown, in the county of Demerary, in the colony of British Guiana and on all the buildings and erections thereon; and *secondly*, the west one-third of the lot known on the Receiver's Books as number 55 (fifty-five) and on the chart of the Land Surveyor William Hillhouse, as number 82 (eighty-two), situate in Werk-en-Rust District, in the city of Georgetown, county of Demerary and on all the buildings and erections thereon—to and in favour of The British Guiana Mutual Guarantee Fire Insurance Company, Limited, of lots 27, 28 and 29, corner of Robb and Hincks streets, Georgetown, Demerara.

21. By Mathuraprasad, male, and Murti, female, both East Indian natives of this colony, of Anna Catherina, West Coast, Demerary, sole legatees under the last will and testament of Jeetha, male, No. 125, ex *Prince Consort*, 1862, deceased, TRANSPORT of west half lot number 1 (one), part of that part of Plantation Leonora, formerly called Anna Catherina, situate on the west coast of the county of Demerary, said lot number 1 (one), being laid down and defined on a diagram of a portion of the front lands of Plantation Anna Catharina, by Frank Fowler, Sworn Land Surveyor, dated 23rd June, 1892, and deposited in the Office in Georgetown of the Registrar of British Guiana on the 9th day of September, 1892, with the buildings and erections thereon,—to and in favour of Manoel Vieira, of Anna Catharina, West Coast, Demerary.

22. By Manoel D'Andrade, of Mahaica, East Coast, Demerary, TRANSPORT of cultivation lot number 28 (twenty-eight), section C, North Helena, 2 (two), Helena, in the Helena Country District, in the county of Demerary and colony of British Guiana, no building thereon,—to and in favour of Ameer, male, No. 23,480, ex *Bann*, 1885, of Good Hope, Mahaica, aforesaid.

23. By Donald Augustus Peters, of Fellowship, East Coast, Demerara, a FIRST MORTGAGE on lots numbers 1 (one), 2 (two) and 3 (three), part of the east half of Plantation Fellowship, *cum annexis*, situate on the east half of Plantation Fellowship, *cum annexis*, situate on the east sea coast of Demerary between the creeks Mahaicony and Abary, said lots being laid down and defined on a diagram of the said Plantation Fellowship, made by Frank Fowler, Sworn Land Surveyor, on 29th November, 1899, and deposited in the Registrar's Office of British Guiana on the 30th of August, 1901, and on all the buildinge, erections, machinery, plant, implements, utensils, effects and things and further appurtenances thereon as well as on all cultivation, produce, live and dead stock, cattle, furniture, boats and other moveable property, chattels and effects of the mortgagor which now are or may hereafter be brought, taken or erected upon the property hereby mortgaged,—to and in favour of Joao Pedro Santos, of 75, Main Street, Georgetown.

24. By Abigail Rebecca Mackintosh, the wife of George Frederick Mackintosh, of lot 204, Charles street, Georgetown, TRANSPORT of lot number 204 (two hundred and four), in that part of Georgetown called Lacytown, as laid down and defined on the plan of the Town districts situated on the lands of the Vlissengen estate, made by the Sworn Land Surveyor Luke M. Hill, dated 17th June, 1879, and deposited in the Registrar's Office of the counties of Demerary and Essequebo on the 1st of November, 1879, said plan having been approved of by the Governor and Court of Policy on the 22nd of September, 1879, and deposited in the Registrar's Office aforesaid in pursuance of the provisions of section sixty-four of Ordinance No. 2 of the year 1876, with all the buildings and erections thereon, subject to the lien of the Receiver General of British Guiana and subject also to a First Mortgage in favour of The British Guiana Building Society, Limited, dated 27th November, 1909,—to and in favour of the minor Agostinho Gomes D'Aguiar, of 85, Robb Street, Georgetown.

25. By George Russell Garnett, of Colgrain House, Camp Street, Georgetown, in his quality as one of the duly constituted attorneys in this colony of La Penitence Estates Company, Limited, whose registered office is at 23, Rood Lane, London, England, TRANSPORT of the north half of lot number 35 (thirty-five), portion of Plantation Richmond, *cum annexis*, situate in the county of Essequebo, colony of British Guiana, the said lot being laid down and defined on a diagram by John Peter Prass, Sworn Land Surveyor, dated 4th November, 1880, and deposited in the Registrar's Office of British Guiana on the 25th November, 1880,—to and in favour of R T Mortley, of Plantation Richmond, aforesaid.

26. By Antonio Ferreira Cabral, of Vergenoegen, West Coast, Demerara, in his quality as the sole executor under the last will and testament of Maria de Freitas, deceased, who was the sole heiress under the last will and testament of Antonio de Freitas, deceased, to whom she was married in community of goods, TRANSPORT of lot number 21 (twenty-one), part of the south half of Plantation Klien Pouderoyen, *cum annexis*, situate on the west bank of the river Demerary, in the colony of British Guiana, the said lot being shown on a diagram by the Sworn Land Surveyor Henry Rainsford, dated April, 1844, and deposited in the Registrar's Office of the counties of Demerary and Essequebo on the 8th of February, 1847, with all the buildings and erections thereon,—to and in favour of Antonio de Abreu and John de Abreu, both of Pouderoyen Village, West Bank, Demerara River.

27. By Jowahir, male East Indian immigrant, No. 34,418, ex *British Peer*, 1887, of No. 1 Canal, West Bank, Demerary, TRANSPORT of the east halves of the west halves of lots numbers 1 (one), 2 (two), 3 (three), 4 (four), 5 (five), 6 (six), 7 (seven), 8 (eight), 9 (nine), 10 (ten), 11 (eleven), 12 (twelve), 13 (thirteen), 14 (fourteen), 15 (fifteen) and (sixteen), section A, the east halves of the west halves of lots numbers 1 (one), 2 (two), 3 (three), 4 (four), 5 (five), 6 (six), 7 (seven), 8

Digitized by Google

(eight), 9 (nine), 10 (ten), section B, and the east halves of west halves of lots numbers 1 (one), 2 (two), 3 (three), 4 (four), 5 (five), 6 (six), 7 (seven), 8 (eight), 9 (nine) and (ten), section C, parts of the lands of Plantation Sans Souci, situated on the south side of Canal No. 1, in the county of Demerary and colony of British Guiana with proportionate rights to all the dams and trenches of the said plantation, the said lots being laid down and defined on a plan of the said plantation by Frank Fowler, Third Government Surveyor, dated 31st January, 1888, and deposited in the Registrar's Office of British Guiana on the 26th of May, 1897, with a building on the east half of the west half of said lot number 2, section B,—to and in favour of Mahabir, male East Indian, native of this colony, of Coffee Grove, Essequebo.

28. By Francis Lopes, bachelor, of Pouderoyen village, west bank, Demerary, in his quality as a legatee under the last will and testament of Christina Gonsalves, born Peketly, deceased, and by the said Francis Lopes and Esther or Hesta White, widow, also of Pouderoyen village, west bank, Demerary, as the sole heirs, *ab intestato*, of Jane Seastream, born Peketly, widow, deceased, and by Joseph Ishmael, also of Pouderoyen, as the sole legatee under the last will and testament of Antonio Gonsalves Pequeno, deceased, the said Antonio Gonsalves Pequeno and Jane Seastream, being also legatees under the will of the said Christina Gonsalves, who was the sole heiress under the will of her husband John Gonsalves, junior, deceased, who was one of the heirs under the will of his father John Gonsalves, senior, deceased, and the sole heir, *ab intestato*, of his mother Rufina Maria Gonsalves, deceased, and by the said Esther or Hesta White, as having a life interest in the hereinafter described property, by and under the will of the said Christina Gonsalves, deceased, TRANSPORT of the west half of lot E, part of the south half of Plantation Klien Pouderoyen, *cum annexis*, situate on the west bank of the river Demerara, in the colony of British Guiana, the said lot being shown on a diagram by the Sworn Land Surveyor Henry Rainsford, dated 27th of July, 1852, and deposited in the Registrar's Office of the counties of Demerary and Essequebo on the 29th July, 1852, without the buildings thereon,—to and in favour of John Sobers, of the Constabulary Depôt, Georgetown.

29. By Wong-en-Chung, of lot 30, Hadfield Street, Georgetown, TRANSPORT of Plantation Garden of Eden, *cum annexis*, comprising the lands and buildings and further appurtenances, situate on the east bank of the river Demerara,—to and in favour of Percy Claude Wight, of Epworth House, Brickdam, Georgetown.

30. By Elizabeth Babington, born McIntosh, widow, of Plantation Belmont, east coast, Demerary, as one of the heirs, *ab intestato*, of her mother, Mary McIntosh, deceased, and of her brother Peter McIntosh, deceased, and as sole heiress under the last will and testament of her sister Mary McArthur, born McIntosh, the other heir, *ab intestato*, of the said Peter McIntosh, the said Elizabeth Babington, the said Peter McIntosh and the said Mary McArthur, having been entitled to their legitimate portions in the estate of their father Duncan McIntosh, deceased, and the said Peter McIntosh and the said Mary McArthur, having been the other heirs, *ab intestato*, of their mother the said Mary McIntosh, deceased, who was the sole heiress under the last will and testament of her husband the said Duncan McIntosh, dedeased, TRANSPORT of a certain part or portion of the abandoned Plantation Zes Kinderen, situate on the west bank of the Mahaicony creek, in the county of Demerary known and laid down on a diagram of said plantation by William Downer Sworn Land Surveyor, dated 31st October, 1848, and deposited in the Registrar's Office of the counties of Demerary and Essequebo on the 8th December, 1848, as lot letter F,—to and in favour of The Presbytery of British Guiana.

Registrar's Office of British Guiana, Georgetown, Demerary, this 3rd day of February, 1911.

L. C. DALTON,
Registrar.

Counties of Demerary and Essequebo.

11TH FEBRUARY, 1911.

(THIRD PUBLICATION.)

THE following TRANSPORTS and MORTGAGES are intended to be passed before one of Their Honours the Judges of the Supreme Court of British Guiana on any day after Saturday, the 11th day of February, 1911, which such Judge shall be pleased to appoint, viz.:—

1. By the Colony of British Guiana, TRANSPORT of lot number 163 (one hundred and sixty-three), on the eastern half of Plantation Triumph, situate on the east sea coast of the county of Demerary, in the colony of British Guiana, said lot being laid down and defined on a plan of a portion of the said plantation by James A. P. Bowhill, acting Fourth Government Surveyor, dated 19th October, 1901, and deposited in the Registrar's Office of British Guiana on the 15th October, 1902,—to and in favour of Dhorha, No. 58,814, ex *Elbe*, 1893, a male East Indian immigrant, residing at Plantation Triumph, aforesaid.

2. By Mary Ann Spencer, widow, of Plaisance, East Coast, Demerary, in her own right as having been married in community of property to and as an heiress under the last will and testament of Anthony Spencer, deceased, TRANSPORT of the east half of lot number 23 (twenty-three), south of the Railway Line, part of that part of the lands of Plantation Goedverwagting and Sparendaam called Sparendaam, said plantations being now known together as Plantation Goedverwagting, situate on the east sea coast of the county of Demerary, in the colony of British Guiana, bounded on the east by Plantation Plaisance, on the west by Plantation Ogle, on the north by the Sea and on the south by Government land, as laid down and defined on a supplemental diagram made by James Shanks, Sworn Land Surveyor, dated the 25th of May, 1859, and deposited in the Registrar's Office of the counties of Demerary and Essequebo on the 12th of August, 1859, save and except the buildings and erections on the said half lot belonging to Mary Gomes and J. Cranmore,—to and in favour of Henriquetta Gomes, singlewoman, of Sparendaam, aforesaid.

3. By Lavinia Reid, born Sealy, the wife of Joseph Beresford Reid, both of lot 107, Second Street, Albert Town, Georgetown, TRANSPORT of west half of lot 107 (one hundred and seven), situate in Albert Town District, city of Georgetown, county of Demerary, with all the buildings and erections thereon, save and except one building the property of Robert L. Williams, and subject to a First Mortgage dated 14th of September, 1907, passed in favour of The British Guiana Building Society, Limited,—to and in favour of Pairaudeau Adolphus Mack, of Georgetown.

4. By Aloysius Charles O'Dowd, of lot 222, corner of South and Wellington streets, Georgetown, a FIRST MORTGAGE on lot number 222 (two hundred and twenty-two), in that part of Georgetown called Lacytown, as laid down and defined on a plan of the town districts, situated on the lands of the Vlissengen estate, made by the Sworn Land Surveyor Luke M. Hill, dated 17th June, 1879, and deposited in the Registrar's Office of the counties of Demerary and Essequebo on the 1st November, 1879, said plan having been approved of by the Governor and Court of Policy on the 22nd day of September, 1879, and deposited in the Registrar's Office aforesaid in pursuance of the provisions of section 64 of Ordinance No. 2 of the year 1876, and all the buildings and erections thereon—to and in favour of James O'Dowd Egan, of Buxton Village, East Coast, Demerary.

5. By Elizabeth Babington, born McIntosh, widow, of Plantation Belmont, East Coast, Demerary, as one of the heirs, *ab intestato*, of her mother, Mary McIntosh, deceased, and of her brother Peter McIntosh, deceased, and as sole heiress under the last will and testament of her sister Mary McArthur, born McIntosh, the other heir, *ab intestato*, of the said Peter McIntosh, the said Elizabeth Babington, the said Peter McIntosh and the said Mary McArthur, having been entitled to their legitimate portions in the estate of their father Duncan McIntosh, deceased, and the said Peter McIntosh and the said Mary McArthur, having been the other heirs, *ab intestato*, of their mother the said Mary McIntosh, deceased, who was the sole heiress under the last will and testament of her husband the said Duncan McIntosh, deceased, TRANSPORT of lot number 11 (eleven), section D, on the abandoned Plantation Zes Kinderen, situate on the west bank of the Mahaicony creek, in the county of Demerary and colony of British Guiana, the said lot being laid down and defined on a diagram of the said plantation made by William Downer, Sworn Land Surveyor, dated 31st October, 1848, and deposited in the Registrar's Office of the counties of Demerary and Essequebo on the 8th December, 1848, with right of way through sections A, B and C, of the said plantation, as marked and laid down on the said diagram under the head of "Road,"—to and in favour of Moorghen, male East Indian immigrant, of Plantation Farm, East Coast, Demerary.

6. By Elizabeth Babington, born McIntosh, widow, of Plantation Belmont, East Coast, Demerary, as one of the heirs, *ab intestato*, of her mother Mary McIntosh, deceased, and of her brother Peter McIntosh, deceased, and as sole heiress under the last will and testament of her sister Mary McArthur, born McIntosh, the other heir, *ab intestato*, of the said Peter McIntosh, the said Elizabeth Babington, the said Peter McIntosh, and the said Mary McArthur,

Digitized by Google

having been entitled to their legitimate portions in the estate of their father Duncan McIntosh, deceased, and the said Peter McIntosh and the said Mary McArthur having been the other heirs *ab intestato* of their mother the said Mary McIntosh, deceased, who was the sole heiress under the last will and testament of her husband the said Duncan McIntosh, deceased, TRANSPORT of lot number 16 (sixteen), Section D, on the abandoned Plantation Zes Kinderen, situate on the west bank of the Mahaicony creek, in the county of Demerary and colony of British Guiana, the said lot being laid down and defined on a diagram of the said plantation, made by William Dowler, Sworn Land Surveyor, dated 31st October, 1848, and deposited in the Registrar's Office of the counties of Demerary and Essequebo on the 8th December, 1848, with right of way through sections A, B and C, of the said plantation as marked and laid down on the said diagram under the head of "Road,"—to and in favour of Richard Andrew, of Zes Kinderen, East Coast, Demerary.

7. By Samuel Webb, of New Garden Street, Georgetown, TRANSPORT of the east half of lot number 1 (one), situate in Werk-en-Rust, in the city of Georgetown, county of Demerary and known on the Receiver's Books as lot number 26 (twenty-six), now known in the Books of the Town Clerk of the city of Georgetown, as the east one-third of lot 26 (twenty-six) or 30 (thirty), Werk-en-Rust District, with all the buildings and erections thereon,—to and in favour of Manoel Vieira, of lot 7, Broad Street, Georgetown.

8. By John Joseph Pistano, of Plantation Huntley, East Coast, Demerary, TRANSPORT of lot number 9 (nine), part of the east half of Plantation Huntley, or lot number 6 (six), situate between the Abary and Mahaicony creeks, east sea coast of the county of Demerary, said lot being laid down and defined on a plan of a part of the said plantation, made by Ewald C. H. Klautky, dated the 1st February, 1910, and deposited in the Registrar's Office of British Guiana on the 15th March, 1910, save and except a strip of land now occupied by the Demerara Railway Company, measuring 100 (one hundred) feet in width and at present enclosed by wire fences running through the said Plantation Huntley, from west to east,—to and in favour of Raujoo, male East Indian, No. 204, *Casual*, 1867, of Dundee, East Coast, Demerary.

9. By The Town Clerk of Georgetown, TRANSPORT of east half of lot number 82 (eighty-two), in that part of Georgetown called Queenstown Ward, as laid down and defined on the plan of the district situate on the lands of the Thomas Estate, made by the Sworn Land Surveyor Luke M. Hill, C.E., dated 1st September, 1887, and deposited in the Office of the Registrar of the colony of British Guiana on the seventh day of April, 1888, in pursuance of the provisions of section 6 of Ordinance 2 of 1887, said lot number 82 (eighty-two), being subject to the By-Laws and and Regulations passed by the Mayor and Town Council on the 15th May, 1888, and sanctioned by the Governor and Court of Policy on the 10th July, 1888,—to and in favour of Prithpaul Sing, of lot 98, Second Street, Albert Town, Georgetown.

10. By Cyril Sydney Bannister, of Queenstown, Essequebo, TRANSPORT of lot number 250 (two hundred and fifty) in that part of Georgetown called Queenstown Ward, as laid down and defined on the plan of the district, situated on the lands of the Thomas estate, made by the Sworn Land Surveyor Luke M. Hill, C.E., dated 1st September, 1887, and deposited in the office in Georgetown of the Registrar of the colony of British Guiana on the seventh day of April, 1888, in pursuance of the provisions of section six of Ordinance two of 1887, said lot number 250 (two hundred and fifty), being subject to the By-laws and Regulations passed by the Mayor and Town Council on the 15th May, 1888, and sanctioned by the Governor and Court of Policy on the 10th July, 1888, with all the buildings and erections thereon,—to and in favour of Smith Brothers and Company, Limited, whose registered office is at lots 25 and 26, Water street, Georgetown.

11. By Mary Gonsalves, singlewoman, of lot 113, Regent street, Georgetown, TRANSPORT of the eastern half of lot number 113 (one hundred and thirteen), in that part of Georgetown called Lacytown as laid down and defined on the plan of the Town District's situated on the lands of the Vlissengen estate, made by the Sworn Land Surveyor Luke M. Hill, dated 17th June, 1879, and deposited in the Registrar's Office of the counties of Demerara and Essequebo on the 1st of November, 1879, said plan having been approved of by the Governor and Court of Policy on the 22nd of September, 1879, and deposited in the Registrar's Office aforesaid, in pursuance of the provisions of section sixty-four of Ordinance No. 2 of the year 1876, with all the buildings and erections thereon, subject to a First Mortgage passed in favour of The British Guiana Building Society, Limited, on the 12th February, 1910,—to and in favour of Walter Augustus Reynolds, of lot 93, Duke street, Kingston, Georgetown.

12. By Robert Sealey, of lot O, Upper Bent street, Georgetown, and Louisa Carter, widow, in her own right as having been married to her decease husband William Carter, also known as William Albert Carter, in community of property and as the sole heiress under the last will and testament of her said husband, the said Robert Sealey and the said William Carter having been legatees under the last will and testament of Philip Sealey, deceased, TRANSPORT of an undivided half part or share (½) of and in the north half of the concession or lot number 60 (sixty), more or less, as at present railed in, situate in North Freeburg District, with all the buildings and erections thereon, the said half lot being now known in the books of the Town Clerk as the north half of lot number 89 or 109,—to and in favour of Dinally, male East Indian, No. 3,939, ex *Sussex*, 1873, of Albouystown, Demerary.

Registrar's Office of British Guiana, Georgetown, Demerary, this 27th day of January, 1911.

L. C. DALTON,
Registrar.

County of Berbice.

25TH FEBRUARY, 1911.

[FIRST PUBLICATION.]

THE following TRANSPORTS are intended to be passed before one of Their Honours the Judges of the Supreme Court of British Guiana on any day after Saturday, the 25th day of February, 1911, which such Judge shall be pleased to appoint, viz.:—

1. By Emily Josephine Welchman, widow, of New Amsterdam, Berbice, as one of the joint and several executors appointed under the last will and testament of her husband George Welchman, deceased, TRANSPORT of lot "B," containing 22·47 Rhynland or 23·62 English acres, part of Plantation Philadelphia, *cum annexis*, lately a sugar estate but now abandoned, situate in the Canje creek, in the county of Berbice, said lot "B" being laid out and defined on a plan made by Ewald C. H. Klautky, Sworn Land Surveyor, dated 15th February, 1910, and deposited in the Registrar's Office of British Guiana on the 11th of May, 1910, no building thereon,—to and in favour of Bart Felix, of Betsy Ground, Canje, Berbice.

2. By Gocool, male, No. 421, ex *Golden South*, 1865, of Plantation Cotton Tree, west coast, Berbice, TRANSPORT of an undivided eighteenth part or share (1/18) of the eastern half of all that lot of land situate on the eastern sea coast of the county of Berbice, and known on the general chart thereof as lot number 7 (seven),—to and in favour of Mohadeo, male, No. 9,859, ex *Berar*, 1881, of Cumberland village, Canje, Berbice, and Robert Ramrooch Ramdeholl, of Sheet Anchor, Berbice.

3. By Isaac Richmond, of Golden Grove, west coast, Berbice, TRANSPORT of two undivided fifths (2/5) (two-fifths) of his undivided half (1/2) of lot number 10 (ten), part of the western half of Plantation Lovely Lass or lot number 26 (twenty-six), situate on the west sea coast of the county of Berbice, the said lot number 10 (ten), being laid down and defined on a diagram of the said western half of Plantation Lovely Lass or lot number 26, made by John Peter Prass, Sworn Land Surveyor, and deposited in the Registrar's Office of British Guiana at New Amsterdam, on the 22nd day of February, 1899,—to and in favour of William Cornwall Thompson, of No. 28, west coast, Berbice.

4. By Jhankhoory, male, No. 258, ex *M. Angelo*, 1869, of Port Mourant, Corentyne coast, Berbice, TRANSPORT of the west half of lot number 7 (seven), part of Plantation lot number 27 (twenty-seven), situate on the Corentyne coast, in the county of Berbice, the said lot being laid down and defined on a diagram of the said plantation by E. Chalmers, Sworn Land Surveyor, dated 13th December, 1902, and deposited in the Registrar's Office of British Guiana, New Amsterdam, on the 23rd day of December, 1902,—to and in favour of Umrao, male, No. 75,964, ex *Ems*, 1896, of Port Mourant, aforesaid.

5. By Alexander Shipley, of Golden Grove, West Coast, Berbice, TRANSPORT of one undivided fourth part or share (1/4) of and in lot number 10 (ten), part of the western half of Plantation Lovely Lass or lot number 26 (twenty-six), situate on the west sea coast of the county of Berbice, the said lot number 10 (ten), being laid down and defined on a diagram of the said western half of Plantation Lovely Lass or lot number 26, made by John Peter Prass, Sworn Land Surveyor, and deposited in the Registrar's Office of British Guiana at New Amsterdam on the 22nd day of February, 1899,—to and in favour of Sagar, a male native of the colony, of Plantation Armadale, West Coast, Berbice.

Digitized by Google

6. By S. Davson and Company, Limited, whose registered office is at 79, Mark Lane, in the city of London, England, and whose chief place of business in this colony is at 7 and 8, Strand, New Amsterdam, Berbice, TRANSPORT of a piece of land measuring 2 roods in façade and 50 roods in depth, being the southern third part of lot number 1 (one), part of lot number 78, the said lot number 78 being one of the lots forming the sugar Plantation Eliza and Mary, situate on the west bank of the Corentyne River in the county of Berbice, in the colony of British Guiana, the said lot number 1 (one), being laid down and defined on a diagram as part of lot numbes 78, by the Sworn Land Surveyor William Chalmers, dated 5th February, 1870, and deposited in the Registrar's Office of New Amsterdam, British Guiana, on the 15th May, 1888,—to and in favour of Manoel Rodrigues Lopes and Joaquim Cas miro Fernandes, trading together as merchants at Springlands, under the name, style and firm of Lopes and Fernandes.

7. By Ada Johanna Ross, also known as and called Ada Ross, the wife of Peter Ross, of Kilteam Village, Corentyne Coast, Berbice, TRANSPORT of the western half of the eastern half of a piece or parcel of land being the windward half of lot number 38 (thirty-eight), known as Plantation Cottage, situate, lying and being on the west sea coast of the county of Berbice, in the colony of British Guiana,—to and in favour of William Daly Wight, of Plantation Noorepark, West Coast, Berbice.

8. By Chowdry, male, No. 360, ex *Shand*, 1854, of Betsy Ground, Canje, Berbice, TRANSPORT of the south half of lot 13 (thirteen), part of lot number 9 (nine), one of the lots forming the Sugar Plantation Goldstone Hall, now known as part of Plantation Adelphi, situate on the right bank of the Canje Creek, in the county of Berbice, the said lot 13 being laid down and defined on a diagram by Eustace P. Austin, acting Government Surveyor, bearing date 9th February, 1891, and deposited in the Registrar's Office of British Guiana, the said county on the 1st October, 1891,—to and in favour of Sukram, male, No. 36,893, ex *Allanshaw*, 1887, of Goldstone Hall, Canje, Berbice.

9. By Chowdry, male, No. 360, ex *Shand*, 1854, of Betsy Ground, Canje, Berbice, TRANSPORT of the north half of lot number 14 (fourteen), part of lot number 9 (nine), one of the lots forming the sugar Plantation Goldstone Hall, now known as part of Plantation Adelphi, situate on the right bank of the Canje creek, in the county of Berbice, the said lot 14, being laid down and defined on a diagram by Eustace P. Austin, acting Government Surveyor, bearing date 9th February, 1891, and deposited in the Registrar's Office of British Guiana, the said county on the 1st October, 1891,—to and in favour of Jussodeah, female, No. , of Goldstone Hall, Canje, Berbice.

10. By Chowdry, male, No. 360, ex *Shand*, 1854, of Betsy Ground, Canje, Berbice, TRANSPORT of the north half of lot 28 (twenty-eight), part of lot number 9 (nine), one of the lots forming the Sugar Plantation Goldstone Hall, now known as part of Plantation Adelphi, situate on the right bank of the Canje Creek, in the county of Berbice, the said lot 28, being laid down and defined on a diagram by Eustace P. Austin, acting Government Surveyor, bearing date 9th February, 1891, and deposited in the Registrar's Office of British Guiana, the said county on the 1st October, 1891,—to and in favour of Ramjuttun, male, No 178, ex *Jura*, 1877, of Goldstone Hall, Canje, Berbice.

11. By Chowdry, male, No. 360, ex *Shand*, 1854, of Betsy Ground, Canje, Berbice, TRANSPORT of the south half of lot number 28 (twenty-eight), part of lot number 9 (nine), one of the lots forming the sugar Plantation Goldstone Hall, now known as part of Plantation Adelphi, situate on the right bank of the Canje creek, in the county of Berbice, the said lot 28 being laid down and defined on a diagram by Eustace P. Austin, acting Government Surveyor, bearing date 9th February, 1891, and deposited in the Registrar's Office of British Guiana, the said county on the 1st October, 1891,—to and in favour of Jattan, male, No. 50,445, ex *Sheila*, 1891, of Goldstone Hall, Canje, Berbice.

Registrar's Office of British Guiana, New Amsterdam, Berbice, this 10th day of February, 1911.

L. C. DALTON,
Registrar.

County of Berbice.

18TH FEBRUARY, 1911.

[SECOND PUBLICATION.]

THE following TRANSPORTS and MORTGAGE are intended to be passed before one of Their Honours the Judges of the Supreme Court of British Guiana on any day after Saturday, the 18th day of February, 1911, which such Judge shall be pleased to appoint, viz:—

1. By Edoo, male, No. 230, ex *Rohilla*, 1880, of Golden Fleece, west coast, Berbice, TRANSPORT of lot number 15 (fifteen), part of the lot of land situate on the west sea coast of the county of Berbice, containing 500 acres cited on the chart as La D, named Golden Fleece, the said lot 15 being laid down and defined on a plan of 44 lots of land laid out on Plantation Golden Fleece, situate on the west coast of Berbice surveyed for D. A. Peters by Ewald C. H. Klautky, Sworn Land Surveyor, dated 12th March, 1906, and deposited in the Registrar's Office of British Guiana, in the county of Demerary, on the 31st day of July, 1906, save and except that portion of a strip of land measuring 100 feet (English) in width running through the said lot 15 (fifteen) on which the lines of the Demerara Railway Company are laid and which is at present enclosed by wire fences transported to the Demerara Railway Company on the 4th day of October, 1909, and save and except so much of the said lot 15 as passes through a piece of land 58 roods in façade from east to west and 28 roods (more or less) bounded on the east by the east side-line dam of the said Plantation Golden Fleece and on the south by the said strip of land transported to the Demerara Railway Company together with the right to the owner of the said piece of land to the use of the windward dam for ingress and egress, no building thereon,—to and in favour of Imaman, singlewoman, No. 83,347 ex *Avon*, 1900, of Golden Fleece, west coast, Berbice.

2. By Chotee, male, No. 88,325, ex *Elbe*, 1901, of Fyrish village, Corentyne Coast, Berbice, TRANSPORT of section C, 5 (C, five), part of the eastern half of Plantation Fyrish, situate on the east sea coast of the county of Berbice, in the colony of British Guiana, said section being laid down and defined on a diagram of the eastern half of Plantation Fyrish aforesaid, made by Ewald C. H. Klautky, Sworn Land Surveyor, dated 13th April, 1909, and deposited in the Registrar's Office of British Guiana, at New Amsterdam, Berbice, on the 29th day of April, 1909, no buildings thereon,—to and in favour of Kowlessor, male, No. 53,755, ex *Foyle*, 1892, of Albion, Corentyne Coast, Berbice.

3. By Ropun, male, No. 303, ex *Arima*, 1869, of lot 59, Corentyne Coast, Berbice, TRANSPORT of the south half of lot 6 (six), part of lot number 59 (fifty-nine), situate on the Corentyne Coast of the county of Berbice, the said lot 6 (six), being laid down and defined on a diagram of the said lot number 59 (fifty-nine), made by E. A. Pairaudeau, Sworn Land Surveyor, bearing date 16th January, 1894, deposited in the Registrar's Office of British Guiana at New Amsterdam, Berbice, on the 8th day of January, 1897, with the buildings thereon,—to and in favour of the minor Shubaran, male, B.R., No. 512 of 1893, of 59, Corentyne Coast, Berbice.

4. By Lalaram, male, No. 83,451, ex *Avon*, 1900, of Plantation lot No. 78, Corentyne Coast, Berbice, TRANSPORT of an undivided half of lot number 13 (thirteen), being part of lot number 71 (seventy-one) or New Siah, situate on the Corentyne coast of the county of Berbice, colony of British Guiana, the said lot number 13 (thirteen), being laid down and defined on a diagram of the said lot number 71 (seventy-one) or New Siah, made by the Sworn Land Surveyor, John Peter Prass, dated 3rd July, 1881, and deposited in the Registrar's Office of British Guiana, New Amsterdam, on the 14th day of October, 1881,—to and in favour of Shamsher, male, No. 60,403, ex *Brenda*, 1893, of Plantation lot No. 71, Corentyne coast, Berbice.

5. By Daulah, male, No. 131, ex *Winchester*, 1869, of Plantation Chester, West Coast, Berbice, TRANSPORT of the southern half of lot number 2 (two), part of the southern portion of the eastern half of Plantation Palmyra (No 4), being the southern half of the eastern one-third of lots numbers one, two, three and four, situate, lying and being on the east sea coast of the county of Berbice, the said lot number 2 (two) being laid and and defined on a diagram of the said eastern half of Plantation Palmyra (No. 4) made by Edward Chalmers, Sworn Land Surveyor, dated June, 1903, and deposited in the Registrar's Office of British Guiana, New Amsterdam on the 17th day of August, 1903, with the right of grazing cattle and other stock on the pasturage grounds of the whole of said Plantation Palmyra (No. 4) and reserving to the present and future proprietors of the said Plantation the right of grazing cattle and other stock over the pasturage grounds of the said lot hereby transported—to and in favour of Boodhia *alias* Muhabbat, singlewoman, B.R., 1867, of said Plantation Palmyra, East Coast, Berbice.

6. By Donald Augustus Peters, of Fellowship, Mahaicony, East Coast, Demerary, a FIRST MORTGAGE on Plantation Foulis, *cum annexis*, comprising the lands known as Old Foulis, New Foulis and

Digitized by Google

Kintail, situate on the west sea coast of the county of Berbice, bounded on the west by Plantation Profit, on the east by Plantation El Dorado, on the south by the Abary creek and on the north by the Atlantic ocean, save and except one acre of land formerly part of the said Plantation Foulis and being bounded as follows:—on the south-east by the draining trench of said Plantation Foulis, and on the north-east and north-west by the land of the said plantation transported on the 19th day of March, 1839, to the Right Reverend the Bishop of Barbados and his successors in office for the purpose of erecting and establishing a school house thereon and other ecclesiastical purposes and also save and except one acre adjoining the one acre transported as aforesaid and now occupied therewith and also save and except a strip of land measuring 100 feet (English) in width and running through the said estate on which the lines of the Demerara Railway Company are laid and which is at present enclosed by wire fences, and on all the buildings, erections, machinery, plant, implements, utensils, effects and things and further appurtenances thereon as well as on all cultivation, produce, live and dead stock, cattle, furniture, boats and other moveable property, chattels and effects of the mortgagor which now are or may hereafter be brought taken or erected upon the property hereby mortgaged,—to and in favour of Joao Pedro Santos of 75, Main Street, Georgetown.

Registrar's Office of British Guiana, New Amsterdam, Berbice, this 3rd day of February, 1911.

L. C. DALTON,
Registrar.

Registrar's Notice.

COUNTIES OF DEMERARY AND ESSEQUEBO.

NOTICE is hereby given that the undermentioned leases are about to be executed before one of Their Honours the Judges of the Supreme Court of British Guiana between the undermentioned parties of the properties hereinafter fully described, for a term of 99 years, on any day after Saturday, the 18th day of February, 1911, which said Judge shall be pleased to appoint, viz:—

1. By Gregorio Bettencourt, of the Tower Hotel, in the city of Georgetown, a LEASE of lot number 46 (forty-six), in that part of Georgetown called Robbstown, as laid down and defined on the plan or chart of Robbstown, made by the Sworn Land Surveyor, William Hayley, dated the first day of June, 1864, and deposited in the Registrar's Office of the counties of Demerary and Essequebo on the 27th day of August, 1864, and as particularly described in a document called a plan for laying out anew the ward of Robbstown into lots, the erection of a river wall, the closing of old streets and alleys prepared by the Commissioner of Robbstown, under the authority of the 12th and 13th sections of Ordinance No. 11 of the year 1864, said plan having been approved of by the Governor and Court of Policy on the 19th day of August, 1864, and also in pursuance of said Ordinance deposited in the Registrar's Office on the said 27th day of August, 1864, with all the buildings and erections thereon, and all rights, privileges, easements, servitudes and appurtenances thereto belonging or reputed to belong or therewith at any time heretofore held, used, occupied or enjoyed for a term of 99 years from and inclusive of the 1st day of February, 1911,—to and in favour of John Ernest Tinne, Evelyn Stuart Parker and John Abraham Tinne, all of No. 3, Cook Street, Liverpool, England, and carrying on business at lots 8 to 11, Water Street, in the city of Georgetown, under the firm's name of Sandbach, Parker and Company.

2. By Henry Hamilton Laurence of No. 7, Commerce Street, in the city of Georgetown, in the county of Demerara, in the colony of British Guiana, Barrister-at-Law, in his quality as the duly constituted Attorney in this colony of Janet Brand of No. 15, Clanricarde Gardens, Bayswater, in the county of Middlesex, in England, widow, in her quality as surviving Executrix and Administratrix under the last will of William Brand, deceased, (hereinafter referred to as the lessor), LEASE for the term of 99 years computed from the 1st day of July, 1910, of lot 45 (forty-five) in that part of Georgetown called Robbstown as laid down and defined on the plan or chart of Robbstown made by the Sworn Land Surveyor, William Hayley, dated the 1st day of June, 1864, and deposited in the Registrar's Office of the counties of Demerary and Essequebo on the 27th day of August, 1864, and as particularly described in a document called a plan for laying out anew the ward of Robbstown into lots, the erection of a river wall, the closing of old streets and alleys prepared by the Commissioners of Robbstown under the authority of the 12th and 13th sections of Ordinance No. 11 of 1864, said plan having been approved of by the Governor and Court of Policy on the 19th day of August, 1864, and also in pursuance of said Ordinance deposited in said Registrar's Office on the said 27th day of August, 1864, together with the buildings and erections thereon and all rights, privileges, easements, servitudes, members and apputenances thereto belonging or reputed to belong or therewith at any time heretofore held, used, occupied or enjoyed including the right now enjoyed by the lessor for herself, her agents, servants and workmen, and the tenants, and occupiers for the time being of the premises hereby demised, or of any buildings to be erected thereon at their will and pleasure and whether by night or by day and for all legitimate purposes whatsoever to go and return, pass and repass with or without horses and other animals, carts, waggons, wains, and carriages of any description laden or unladen, and also to drive all manner of cattle and beasts whatsoever in, along, over and through a piece of land originally forming part of the lot adjacent to the said premises on the north side thereof known as lot B, Company Path, now belonging to the heirs of Adolphus William Perot, deceased, as the same is defined on a diagram by William Hayley, Sworn Land Surveyor, dated Georgetown, 4th July, 1864, and deposited in the Registrar's Office of the counties of Demerary and Essequebo on the 21st July, 1864, the said piece of land measuring 26½ feet from a line marked D. E. on the said diagram westward in length and 9 feet in width and including also the right to interdict the heirs of the said Adolphus William Perot, deceased, and other the proprietors for the time being of the lots marked A and B on the said diagram from enclosing or erecting any building upon the portion of the said lots A and B to the eastward of the said line marked D. E, without the consent of the lessor in order that there may be free egress and regress from and to the back portion of the said premises hereby demised and that the northern frontage of the said premises on Water Street may not be obstructed, interfered with orotherwise injuriously affected, subject to a certain lease to Scotts, Limited, dated the 4th day of June, 1910,—to and in favour of John Ernest Tinne, Evelyn Stuart Parker and John Abraham Tinne, all of No. 3, Cook Street, Liverpool, and carrying on business at lots 8 to 11, Water Street, aforesaid, under the firm name of Sandbach, Parker and Company, Merchants.

L. C. DALTON,
Registrar.

Registrar's Office,
Georgetown,
3rd February, 1911.

Execution Sales.

BY THE REGISTRAR.

Counties of Demerary and Essequebo.

[FIRST PUBLICATION.]

PURSUANT to writs of execution in the matters following:—

I, the undersigned Registrar of British Guiana, or my lawful deputy, will expose for sale to the highest bidder, in presence of a Sworn Clerk, or Assistant Sworn Clerk, at the Victoria Law Courts, in the city of Georgetown, on Monday, the 27th day of February, 1911, at 12 o'clock, noon:—

Firstly. In behalf of the Chairman of the Local Authority of the Good Intent and Sisters Village District *versus* the proprietor of lot No. 3, section A; lot No. 33, section B; lot No. 34, section C, which together form one share in the village of Sisters, in the Good Intent and Sisters Village District:—Lot number 3, section A; lot number 33, section B; lot number 34, section C, which together form one share in the village of Sisters, in the Good Intent and Sisters Village District, in the county of Demerary and colony of British Guiana, without the building thereon, appraised as the property of J. J. George.

Secondly. In behalf of the Chairman of the Local Authority of the Good Intent and Sisters Village District *versus* the proprietor of N½ lot No. 6, section N; W½ lot No. 31, section B; N½ lot number 34, section C, which together form half-a-share in the village of Good Intent, in the Good Intent and Sisters Village District:—North half lot number 6, section N; west half lot number 31, section B; north half lot number 34, section C, which together form half-a-share in the village of Good Intent, in the Good Intent and Sisters Village District, in the county of Demerary and colony of British Guiana, no building thereon, appraised as the property of Phœbe Williams.

Digitized by Google

Thirdly. In behalf of the Chairman of the Local Authority of the Good Intent and Sisters Village District *versus* the proprietor of W½ lot No. 35, section A; N½ lot No. 12, section B; N½ lot No. 44, section C, which together form half-a-share in the village of Good Intent, in the Good Intent and Sisters Village District:—West half lot number 35, section A; north half lot number 12, section B; north half lot number 44, section C, which together form half-a-share in the village of Good Intent, in the Good Intent and Sisters Village District in the county of Demerary and colony of British Guiana, without the building thereon, appraised as the property of David Maxwell.

Fourthly. In behalf of the Chairman of the Local Authority of the Good Intent and Sisters Village District, *versus* the proprietor of lot No. 38, section A; lot No. 30, section B; lot No. 37, section C; which together form one share in the village of Good Intent in the Good intent and Sisters Village District:—Lot No. 38, section A; lot No. 30, section B; lot No. 37, section C, which together form one share in the village of Good Intent in the Good Intent and Sisters Village District, in the county of Demerary, and colony of British Guiana, with the buildings thereon, appraised as the property of William King.

Fifthly. In behalf of the Chairman of the Local Authority of the Stanleytown Village District, *versus* the proprietor of E½ lot No. 5, section A, Stanleytown, in the Stanleytown Village District:—E½ lot No. 5, section A, Stanleytown, in the Staleytown Village District, in the county of Demerary, and colony of British Guiana, without the building thereon, appraised as the property of Surajdin.

Sixthly. In behalf of the Chairman of the Local Authority of the Stanleytown Village District, *versus* the proprietor of lot No. 230, section A, Stanleytown, in the Stanleytown Village District:—Lot No. 230, section A, Stanleytown, in the Stanleytown Village District, in the county of Demerary, and colony of British Guiana, no building thereon, appraised as the property of Ajudeah.

Seventhly. In behalf of the Chairman of the Local Authority of the Stanleytown Village District, *versus* the proprietor of lot No. 229, section A, lot No. 231, section A, Stanleytown, in the Stanleytown Village District:—Lot No. 229, section A, lot No. 231, section A, Stanleytown, in the Stanleytown Village District, in the county of Demerary, and colony of British Guiana, no building thereon, appraised as the property of Tursoo.

Eighthly. In behalf of the Chairman of the Local Authority of the Stanleytown Village District *versus* the proprietor of lot No. 208, section A, Stanleytown, in the Stanleytown Village District:—Lot number 208, section A, Stanleytown, in the Stanleytown Village District, in the county of Demerary and colony of British Guiana, no building thereon, appraised as the property of Alexander Christmas.

Ninthly. In behalf of the Chairman of the Local Authority of the Kitty and Alexanderville Country District *versus* the proprietor of W½ lot No. 12, section A, Kitty, in the Kitty and Alexanderville Country District:—W½ lot number 12, section A, Kitty, in the Kitty and Alexanderville Village District, in the county of Demerary and colony of British Guiana, a building thereon, appraised as the property of Manoel Convers.

Tenthly. In behalf of the Chairman of the Local Authority of the Kitty and Alexanderville Country District *versus* the proprietor of W½ lot No. 25, section A, Kitty, in the Kitty and Alexanderville Country District:—W½ lot number 25, section A, Kitty, in the Kitty and Alexanderville Village District, in the county of Demerary and colony of British Guiana, a building thereon, appraised as the property of M. Sutton.

Eleventhly. In behalf of the Chairman of the Local Authority of the Kitty and Alexanderville Country District *versus* the proprietor of lot No. 51, section A, Kitty, in the Kitty and Alexanderville Country District:—Lot number 51, section A, Kitty, in the Kitty and Alexanderville Village District, in the county of Demerary and colony of British Guiana, no building thereon, appraised as the property of heirs of McAuley.

Twelfthly. In behalf the Chairman of the Local Authority of the Plaisance Village District *versus* the proprietor of one house and W½ of W½ lot No. 14, section A; W½ of W½ lot No. 52, section B; W½ of W½ lot No. 52, section C, Plaisance, in the Plaisance Village District:—One house and W½ of W½ lot number 14, section A; W½ of W½ lot number 52, section B; W½ of W½ lot number 52, section C, Plaisance, in the Plaisance Village District, in the county of Demerary and colony of British Guiana, with the building thereon, appraised as the property of estate J. M. Semple.

Thirteenthly. In behalf of the Chairman of the Local Authority of the Plaisance Village District *versus* the proprietor of one house on W½ lot No. 25, section A, Plaisance, in the Plaisance Village District:—One house on W½ lot number 25, section A, Plaisance, in the Plaisance Village District, in the county of Demerary and colony of British Guiana, the building thereon, appraised as the property of estate Wm. W. Taylor.

Fourteenthly. In behalf of the Chairman of the Local Authority of Plaisance Village District *versus* the proprietor of one house on N½ of E½ lot No. 41, section A, Plaisance, in the Plaisance Village District:—One house on N½ of E½ lot number 41, section A, Plaisance, in the Plaisance Village District, in the county of Demerary and colony of British Guiana, the building thereon, appraised as the property of George Richards.

Fifteenthly. In behalf of the Chairman of the Local Authority of the Plaisance Village District *versus* the proprietor of one house and E½ lot No. 51, section A; E½ lot No. 16, section B; E½ lot No. 16, section C, Plaisance, in the Plaisance Village District:—One house and E½ lot number 51, section A; E½ lot number 16, section B; E½ lot number 16, section C, Plaisance, in the Plaisance Village District, in the county of Demerary and colony of British Guiana, with the building thereon, appraised as the property of estate Edw. McFarlane.

Sixteenthly. In behalf of the Chairman of the Local Authority of the Plaisance Village District *versus* the proprietor of E½ of W½ lot No. 61, section A; E½ of W½ lot No. 58, section B; E½ of W½ lot No. 58, section C, Plaisance, in the Plaisance Village District:—E½ of W½ lot No. 61, section A; E½ of W½ lot No. 58, section B; E½ of W½ lot No. 58, section C; Plaisance, in the Plaisance Village District, in the county of Demerary, and colony of British Guiana, without the building thereon, appraised as the property of Quasheeba Hector.

Seventeenthly. In behalf of the Chairman of the Local Authority of the Plaisance Village District *versus* the proprietor of one house and W½ of E½ lot No. 74, section A; W½ of E½ lot No. 49, section B; W½ of E½ lot No. 49, section C, Plaisance, in the Plaisance Village District:—One house and W½ of E½ lot No. 74, section A; W½ of E½ lot No. 49, section B; W½ of E½ lot No. 49, section C, Plaisance, in the Plaisance Village District, in the county of Demerary, and colony of British Guiana, with the building thereon, appraised as the property of Priscilla Hope.

Eighteenthly. In behalf of the Chairman of the Local Authority of the Plaisance Village District *versus* the proprietor of E½ lot No. 94, section A; E½ lot No. 88, section B; E½ lot No. 88, section C, Plaisance, in the Plaisance Village District:—E½ lot No. 94, section A; E½ lot No. 88, section B; E½ lot No. 88, section C, Plaisance, in the Plaisance Village District, in the county of Demerary, and colony of British Guiana, no building thereon, appraised as the property of estate Titus Roberts.

Nineteenthly. In behalf of the Chairman of the Local Authority of the Plaisance Village District *versus* the proprietor of one house and W½ lot No. 99, section A; W½ lot No. 99, section B; W½ lot No. 99, section C, Plaisance, in the Plaisance Village District:—One house and W½ lot No. 99, section A; W½ lot No. 99, section B; W½ lot No. 99, section C, Plaisance, in the Plaisance Village District, in the county of Demerary, and colony of British Guiana, with the building thereon, appraised as the property of Joseph Britton.

Twentiethly. In behalf of the Chairman of the Local Authority of the Buxton and Friendship Village District *versus* the proprietor of E. C. ¼ lot No. 43, section B; E. C. ¼ lot No. 24, section A; E. C. ¼ lot No. 43, section C; E. C. ¼ lot No. 24, section D; E. C. ¼ lot No. 42, section F, Buxton, in the Buxton and Friendship Village District:—East centre quarter lot number 43, section B; east centre quarter lot number 24, section A; east centre quarter lot number 43, section C; east centre quarter lot number 24, section D; east centre quarter lot number 42, section F, Buxton, in the Buxton and Friendship Village District, in the county of Demerary and colony of British Guiana, with the building thereon, appraised as the property of Abel Abrams.

Twenty-firstly. In behalf of the Chairman of the Local Authority of the Buxton and Friendship Village District *versus* the proprietor of lot No. 53, section B; lot No. 51, section A; lot No. 54, section C; lot No. 52, section F, Buxton, in the Buxton and Friendship Village District:—Lot number 53, section B; lot number 51, section A; lot number 54, section C; lot number 52, section F, Buxton, in the Buxton and Friendship Village District, in the county of Demerary and colony of British Guiana, without the building thereon, appraised as the property of Holmes Cato.

Twenty-secondly. In behalf of the Chairman of the Local Authority for the Buxton and Friendship Village District *versus* the proprietor of E. C. ¼ lot No. 55, section B; E. C. ¼ lot No. 127, section A; E. C.

Digitized by Google

½ lot No. 55, section C; E. C. ½ lot No. 33, section D; E. C. ½ lot No. 55, section G, Buxton, in the Buxton and Friendship Village District:—East centre quarter lot number 55, section B; east centre quarter lot number 127, section A; east centre quarter lot number 55, section C; east centre quarter lot number 33, section D; east centre quarter lot number 55, section G, Buxton, in the Buxton and Friendship Village District, in the county of Demerary and colony of British Guiana, no building thereon, appraised as the property of Sarah Blackman.

Twenty-thirdly. In behalf of the Chairman of the Local Authority of the Buxton and Friendship Village District *versus* the proprietor of E½ lot No. 65, section B; E½ lot No. 104, section A, E½ lot No. 108, section C; E½ lot No. 10, section D, E½ lot No. 69, section G; of Buxton, in the Buxton and Friendship Village District:—East quarter lot number 65, section B; east quarter lot number 104, section A; east quarter lot number 108, section C, east quarter lot number 10, section D; east quarter lot number 69, section G, of Buxton, in the Buxton and Friendship Village District, in the county of Demerary, and colony of British Guiana, without the building thereon, appraised as the property of Adam Fredericks.

Twenty-fourthly. In behalf of the Chairman of the Local Authority of the Buxton and Friendship Village District *versus* the proprietor of W.C. ½ lot No. 67, section B; W.C. ½ lot No. 27, section A; W.C. ½ lot 67, section C; W.C. ½ lot No. 45, section D; W.C. ½ lot No. 66, section G, of Buxton, in the Buxton and Friendship Village District:—West centre quarter lot number 67, section B; west centre quarter lot number 27, section A; west centre quarter lot number 67, section C; west centre quarter lot number 45, section D; west centre quarter lot number 66, section G, of Buxton, in the Buxton and Friendship Village District, in the county of Demerary, and colony of British Guiana, no building thereon, appraised as the property of John Mercurius.

Twenty-fifthly. In behalf of the Chairman of the Local Authority of the Buxton and Friendship Village District *versus* the proprietor of E½ lot No. 87, section A; E½ lot No. 74, section C; E½ lot number 47, section D; E½ lot No. 72, section G, of Buxton, in the Buxton and Friendship Village District:—East quarter lot number 87, section A; east quarter lot number 74, section C; east quarter lot number 47, section D; east quarter lot number 72, section G, of Buxton, in the Buxton and Friendship Village District, in the county of Demerary, and colony of British Guiana, no building thereon, appraised as the property of Gabriel Moffat.

Twenty-sixthly. In behalf of the Chairman of the Local Authority of the Buxton and Friendship Village District *versus* the proprietor of E½ lot No. 88, section B; E½ lot No. 97, section A; E½ lot No. 109, section C; E½ lot No. 95, section D; E½ lot No. 108, section E, Buxton, in the Buxton and Friendship Village District:—East quarter lot number 88, section B; east quarter lot number 97, section A; east quarter lot number 109, section C; east quarter lot number 95, section D; east quarter lot number 108, section E, Buxton, in the Buxton and Friendship Village District, in the county of Demerary and colony of British Guiana, with the building thereon, appraised as the property of McLean London.

Twenty-seventhly. In behalf of the Chairman of the Local Authority of the Buxton and Friendship Village District *versus* the proprietor of W½ lot No. 119, section B; W½ lot No. 79, section A; W½ lot No. 77, section C; W½ lot No. 123, section D; W½ lot No. 77, section G, Buxton, in the Buxton and Friendship Village District:—West quarter lot number 119, section B; west quarter lot number 77, section A; west quarter lot number 77, section C; west quarter lot number 123, section D; west quarter lot number 77, section G, Buxton, in the Buxton and Friendship Village District, in the county of Demerary and colony of British Guiana, without the building thereon, appraised as the property of Ellen Swan.

Twenty-eighthly. In behalf of the Chairman of the Local Authority of the Buxton and Friendship Village District *versus* the proprietor of lot letter W, section A, Buxton, in the Buxton and Friendship Village District:—Lot letter W, section A, Buxton, in the Buxton and Friendship Village District, in the county of Demerary and oolony of Brltish Guiana, no building thereon, appraised as the property of Grant Stewart.

Twenty-ninthly. In behalf of the Chairman of the Local Authority of the Buxton and Friendship Village District *versus* the proprietor of W½ lot No. 21, section A; W½ lot No. 93, section E; of Friendship, in the Buxton and Friendship Village District:—W½ lot No. 21, section A; W½ lot No. 93, section E, of Friendship, in the Buxton and Friendship Village District, in the county of Demerary, and colony of British Guiana, without the building thereon, appraised as the property of Rebecca Jacobs.

Thirtiethly. In behalf of the Chairman of the Local Authority of the Buxton and Friendship Village District, *versus* the proprietor of west centre ½ lot No. 30, section A; west centre ½ lot No. 68, section B; west centre ½ lot No. 44, section C; west centre ½ lot No. 55, section E, Friendship, in the Buxton and Friendship Village District:—West centre ½ lot No. 30, section A; west centre ½ lot No. 68, section B; west centre ½ lot No. 44, section C; west centre ½ lot No. 55, section E; Friendship, in the Buxton and Friendship Village District, in the county of Demerary, and colony of British Guiana, with the building thereon, appraised as the property of William Paul.

Thirty-firstly. In behalf of the Chairman of the Local Authority of the Buxton and Friendship Village District, *versus* the proprietor of west centre ½ lot No. 50, section A; west centre ½ lot No. 160, section B; west centre ½ lot No. 31, section C; west centre ½ lot No. 62, section E, Friendship, in the Buxton and Friendship Village District:—West centre ½ lot No. 50, section A; west centre ½ lot No. 160, section B; west centre ½ lot No. 31, section C; west centre ½ lot No. 62, section E, Friendship, in the Buxton and Friendship Village District, in the county of Demerary, and colony of British Guiana, without the building thereon, appraised as the property of Bella Paul.

Thirty-secondly. In behalf of the Chairman of the Local Authority of the Buxton and Friendship Village District *versus* the proprietor of E.C. ½ lot No. 68, section A; E.C. ½ lot No. 17, section B, E.C. ½ lot No. 119, section C; E.C. ½ lot No. 182, section E, of Friendship, in the Buxton and Friendship Village District:—East centre quarter lot number 68, section A; east centre quarter lot number 17, section B; east centre quarter lot number 119, section C; east centre quarter lot number 182, section E, of Friendship, in the Buxton and Friendship Village District in the county of Demerary, and colony of British Guiana, no building thereon, appraised as the property of Jacobus Grant.

Thirty-thirdly. In behalf of the Chairman of the Local Authority of the Buxton and Friendthip Village District *versus* the proprietor of W½ lot No. 69, section A; W½ lot No. 26, section B; W½ lot No. 24, section C; W½ lot No. 25, section E, Friendship, in the Buxton and Friendship Village District:—West half lot number 69, section A; west half lot number 26, section B; west half lot number 24, section, C; west half lot number 25, section E, Friendship, in the Buxton and Friendship Village District, in the county of Demerary, and colony of British Guiana, without the building thereon, appraised as the property of P. J. Gordon.

Thirty-fourthly. In behalf of the Chairman of the Local Authority of the Buxton and Friendship Village District *versus* the proprietor of W.C. ½ lot No. 103, section A: W.C. ½ lot No. 10, section B: W.C. ½ lot No. 68, section C: W.C. ½ lot No. 118, section D; Friendship, in the Buxton and Friendship Village District:—West centre quarter lot number 103, section A; west centre quarter lot number 10, section B; west centre quarter lot number 68, section C; west centre quarter lot number 118, section D, Friendship, in the Buxton and Friendship Village District, in the county of Demerary, and colony of British Guiana, without the building thereon, appraised as the property of William Roberts.

All persons having any right, title, interest or claim in and to any of the above properties and who may have just grounds to oppose the sale thereof, are hereby required to do so in due form at the Registrar's Office in Georgetown, within fourteen days after the first Saturday's advertisement, setting forth his, her or their reasons of opposition in writing duly signed by a Barrister-at-Law or Solicitor, and thereafter to proceed according to law. Those inclined to purchase will attend at the time and place beforementioned.

Terms of Sale:—$100 and under, Cash; above that sum, one month's credit with interest from the day of sale.

Registrar's Office of British Guiana, Georgetown, Demerary, this 10th day of February, 1911.

L. C. DALTON,
Registrar.

[FIRST PUBLICATION.]

PURSUANT to writs of execution in the matters following:—

I, the undersigned Registrar of British Guiana, or my lawful deputy, will expose for sale to the highest bidder, in presence of a Sworn Clerk or Assistant Sworn Clerk, at the Victoria Law Courts, in the city of Georgetown, on Monday, the 27th day of February, 1911, at 12 o'clock, noon:—

Firstly. In behalf of the Town Clerk of Georgetown *versus* the Proprietor or representative of West

Digitized by Google

½ lot No. 46, Upper Robb Street, in Bourda District:—West half lot number 46, Upper Robb Street, in Bourda District, in the city of Georgetown, in the county of Demerary and colony of British Guiana, with the buildings and erections thereon, as per inventory, appraised as the property of B. Chase.

Secondly. In behalf of the Town Clerk of Georgetown *versus* the proprietor or representative of East ½ lot No. 54, Upper Robb Street, in Bourda District:—East half lot number 54, Upper Robb Street, in Bourda District, in the city of Georgetown, in the county of Demerary and colony of British Guiana, with the buildings and erections thereon, as per inventory, appraised as the property of J. Blenman.

Thirdly. In behalf of the Town Clerk of Georgetown *versus* the proprietor or representative of East ½ lot No. 76, Upper Robb Street, in Bourda District:—East half lot number 76, Upper Robb Street, in Bourda District, in the city of Georgetown, in the county of Demerary and colony of British Guiana, with the buildings and erections thereon, as per inventory, appraised as the property of Drakes and Young.

Fourthly. In behalf of the Town Clerk of Georgetown *versus* the proprietor or representative of West ½ lot No. 77, Upper Robb Street, in Bourda District:—West half lot number 77, Upper Robb Street, in Bourda District, in the city of Georgetown, in the county of Demerary and colony of British Guiana, with the buildings and erections thereon, as per inventory, appraised as the property of T. Payne.

Fifthly. In behalf of the Town Clerk of Georgetown *versus* the proprietor or representative of West ½ lot No. 100, Regent Road, in Bourda District:—West half lot number 100, Regent Road, in Bourda District, in the city of Georgetown, in the county of Demerary, and colony of British Guiana, with the buildings and erections thereon, as per inventory, appraised as the property of J. Lythcott.

Sixthly. In behalf of the Town Clerk of Georgetown *versus* the proprietor or representative of E½ lot No. 110, Regent Road, in Bourda District:—East half lot number 110, Regent Road, in Bourda District, in the city of Georgetown, in the county of Demerary and colony of British Guiana, with the buildings and erections thereon, as per inventory, appraised as the property of A. C. J. Stafford.

Seventhly. In behalf of the Town Clerk of Georgetown *versus* the proprietor or representative of W½ lot No. 139, Regent Road, in Bourda District:—West half lot number 139, in Bourda District, in the city of Georgetown, in the county of Demerary and colony of British Guiana, with the buildings and erections thereon, as per inventory, appraised as the property of J. A. Nascimento.

Eighthly. In behalf of the Town Clerk of Georgetown *versus* the proprietor or representative of E½ lot No. 139, Regent Road and Light Street, in Bourda District:—East half lot number 139, in Bourda District, in the city of Georgetown, in the county of Demerary and colony of British Guiana, with the buildings and erections thereon, as per inventory, appraised as the property of J. A. Nascimento.

Ninthly. In behalf of the Town Clerk of Georgetown *versus* the proprietor or representative of lot No. 142, Regent Road, in Bourda District:—Lot number 142, in Bourda District, in the city of Georgetown, in the county of Demerary and colony of British Guiana, with the buildings and erections thereon, as per inventory, appraised as the property of J. R. Vaughan.

Tenthly. In behalf of the Town Clerk of Georgetown *versus* the proprietor or representative of West ½ lot No. 150, Regent Road, in Bourda District:—West half lot number 150, Regent Road, in Bourda District, in the city of Georgetown, in the county of Demerary and colony of British Guiana, with the buildings and erections thereon, as per inventory, appraised as the property of A. C. Gunning.

Eleventhly. In behalf of the Town Clerk of Georgetown *versus* the proprietor or representative of lot No. 151, in Bourda District:—Lot number 151, Regent Road, in Bourda District, in the city of Georgetown, in the county of Demerary and colony of British Guiana, with the buildings and erections thereon, as per inventory, appraised as the property of W. H. Pollard.

Twelfthly. In behalf of the Town Clerk of Georgetown *versus* the proprietor or representative of East ½ lot No. 162, Upper Charlotte Street, in Bourda District:—East half lot number 162, Upper Charlotte Street, in Bourda District, in the city of Georgetown, in the county of Demerara and colony of British Guiana, with the buildings and erections thereon, as per inventory, appraised as the property of D. Moffatt.

Thirteenthly. In behalf of the Town Clerk of Georgetown *versus* the proprietor or representative of West ½ lot No. 180, Upper Charlotte Street, in Bourda District:—West half lot number 180, Upper Charlotte Street, in Bourda District, in the city of Georgetown, in the county of Demerary and colony of British Guiana, with the buildings and erections thereon, as per inventory, appraised as the property of W. H. Watson.

Fourteenthly. In behalf of the Town Clerk of Georgetown *versus* the proprietor or representative of East ½ lot No. 201, Upper Charlotte Street, in Bourda District:—East half lot number 201, Upper Charlotte Street, in Bourda District, in the city of Georgetown, in the county of Demerary, and colony of British Guiana, with the buildings and erections thereon, as per inventory, appraised as the property of A. E. Matthew.

Fifteenthly. In behalf of the Town Clerk of Georgetown *versus* the proprietor or representative of lot No. 202, Upper Charlotte Street, in Bourda District:—Lot number 202, Upper Charlotte Street, in Bourda District, in the city of Georgetown, in the county of Demerary and colony of British Guiana, with the buildings and erections thereon, as per inventory, appraised as the property of W. A. Buttery.

Sixteenthly. In behalf of the Town Clerk of Georgetown *versus* the proprietor or representative of W½ lot No. 207, Upper Charlotte Street, in Bourda District:—West half lot number 207, Upper Charlotte Street, in Bourda District, in the city of Georgetown, in the county of Demerary and colony of British Guiana, with the buildings and erections thereon, as per inventory, appraised as the property of Jose Menezes.

Seventeenthly. In behalf of the Town Clerk of Georgetown *versus* the proprietor or representative of E½ lot No. 239 and W½ lot No. 240, New South Road, in Bourda District:—East half lot number 239 and west half lot number 240, New South Road, in Bourda District, in the city of Georgetown, in the county of Demerary and colony of British Guiana, with the buildings and erections thereon, as per inventory, appraised as the property of A. F. Pereira.

Eighteenthly. In behalf of the Town Clerk of Georgetown *versus* the proprietor or representative of E½ lot No. 240, New South Road, in Bourda District:—East half lot number 240, New South Road, in Bourda District, in the city of Georgetown, in the county of Demerary and colony of British Guiana, with the buildings and erections thereon, as per inventory, appraised as the property of M. Mendez.

Nineteenthly. In behalf of the Town Clerk of Georgetown *versus* the proprietor or representative of W½ lot No. 242, New South Road, in Bourda District:—West half lot number 242, New South Road, in Bourda District, in the city of Georgetown, in the county of Demerary and colony of British Guiana, with the buildings and erections thereon, as per inventory, appraised as the property of Mary Henry and others.

Twentiethly. In behalf of the Town Clerk of Georgetown *versus* the proprietor or representative of E½ lot No. 249, New South Road and Oronoque Street, in Bourda District:—East half lot number 249, New South Road and Oronoque Street, in Bourda District, in the city of Georgetown, in the county of Demerary and colony of British Guiana, with the buildings and erections thereon, as per inventory, appraised as the property of Helena Lawrence.

All persons having any right, title, interest or claim in and to any of the above properties, and who may have just grounds to oppose the sale thereof, are hereby required to do so in due form at the Registrar's Office in Georgetown within fourteen days after the first Saturday's advertisement, setting forth his, her or their reasons of opposition in writing, duly signed by a Barrister-at-Law or Solicitor, and thereafter to proceed according to law. Those inclined to purchase will attend at the time and place beforementioned.

Terms of Sale:—$100, and under, Cash; above that sum, one month's credit with interest from the day of sale.

Registrar's Office of British Guiana, Georgetown, Demerary, this 10th day of February, 1911.

L. C. DALTON,
Registrar.

[FIRST PUBLICATION.]

PURSUANT to writ of execution in the matter following:—

I, the undersigned Registrar of British Guiana, or my lawful deputy, will expose for sale to the highest bidder, in presence of a Sworn Clerk or Assistant Sworn Clerk, at the Victoria Law Courts, in the city of Georgetown, on Monday, the 27th day of February, 1911, at 12 o'clock, noon:—

In behalf of Shivsanker, of de Hoop, Mahaica, plaintiff, *versus* William Argyle, of Supply, Mahaica, Henry Melville, of Zes Kenderen, Mahaicony, and Mary Ann Argyle, of La Janette, and Nathaniel Wilson, of Zes Kenderen, Mahaicony, defendants;—

Digitized by Google

The two (2) undivided fourth part or share of and in the south half of the north half of the abandoned piece of land called La Janette, situate on the east side of Mahaica creek, in the county of Demerary.

All persons having any right, title, interest or claim in and to the above property, and who may have just grounds to oppose the sale thereof, are hereby required to do so in due form at the Registrar's Office in Georgetown, within fourteen days after the first Saturday's advertisement, setting forth his, her or their reasons of opposition in writing, duly signed by a Barrister-at-Law or Solicitor, and thereafter to proceed according to law. Those inclined to purchase will attend at the time and place beforementioned.

Payment must be made as follows:—One hundred dollars and under, Cash; exceeding $100 the purchaser or purchasers shall, unless they pay the purchase money at the time of sale, forthwith deposit with the Marshal 25 per cent. of the purchase money and shall, if the purchase money does not exceed the sum of $500, pay the balance by three equal instalments, from the day of sale, with interest at the rate of six per cent. per annum at the expiration of one, two and three months, respectively, and if the purchase money exceeds the sum of $500, he shall pay such balance with such interest by three equal instalments at the expiration of two, four and six months, respectively.

In the event of the purchaser making any default in payment of any of the instalments, the amount of the deposit shall be forfeited; and the property may, after being re-advertised, be put up for sale at auction and sold.

Registrar's Office of British Guiana, Georgetown, Demerary, this 10th day of February, 1911.

L. C. DALTON,
Registrar.

[FIRST PUBLICATION.]

PURSUANT to writ of execution in the matter following:—

I, the undersigned Registrar of British Guiana, or my lawful deputy will expose for sale to the highest bidder, in presence of a Sworn Clerk or Assistant Sworn Clerk, at the Victoria Law Courts, in the city of Georgetown, on Monday, the 27th day of February, 1911, at 12 o'clock, noon:—

In behalf of Martin Brothers, plaintiffs, *versus* George H. de Ryck, defendant:—The piece of land measuring 15½ roods more or less in façade, 13 roods more or less in length, bounded by a piece of land on the north belonging to J. J. McArthur, on the east by the public road leading to Perth Village, Mahaicony, on the south by a piece of land belonging to P. Barlow and leased to D. A. Peters, and on the west by a dam dividing Barlow's land from G. H. de Ryck's situated at L'Entreprise, Mahaicony, East Coast, subject to a lease in favour of one Joseph Morrison.

All persons having any right, title, interest or claim in and to the above property, and who may have just grounds to oppose the sale thereof, are hereby required to do so in due form at the Registrar's Office in Georgetown, within fourteen days after the first Saturday's advertisement, setting forth his, her or their reasons of opposition in writing, duly signed by a Barrister-at-Law or Solicitor, and thereafter to proceed according to law. Those inclined to purchase will attend at the time and place beforementioned.

Payment must be made as follows:—One hundred dollars and under, Cash; exceeding $100 the purchaser or purchasers shall, unless they pay the purchase money at the time of the sale, forthwith deposit with the Marshal 25 per cent. of the purchase money and shall, if the purchase money does not exceed the sum of $500, pay the balance by three equal instalments from the day of sale, with interest at the rate of six per cent. per annum at the expiration of one, two or three months, respectively, and if the purchase money exceeds the sum of $500, he shall pay such balance with such interest by three equal instalments at the expiration of two, four and six months, respectively.

In the event of the purchaser making any default in payment of any of the instalments, the amount of the deposit shall be forfeited, and the property may, after being re-advertised, be put up for sale at auction and sold.

Registrar's Office of British Guiana, Georgetown, Demerary, this 10th day of February, 1911.

L. C. DALTON,
Registrar.

[FIRST PUBLICATION.]

PURSUANT to an Order granted by His Honour Sir Henry Alleyne Bovell, Knight, Chief Justice of British Guiana, bearing date 7th day of December, 1910, on the petition of Clyde Edwards, an inhabitant of the county of Demerary and colony of British Guiana, plaintiff.

I, the undersigned Registrar of British Guiana, or my lawful deputy, will expose for sale to the highest bidder, in presence of a Sworn Clerk or Assistant Sworn Clerk, at the Victoria Law Courts, in the city of Georgetown, on Monday, the 27th day of February, 1911, at 12 o'clock, noon:—

In behalf of the above-named petitioner *versus* Matilda Cadogan, an inhabitant of the county of Demerary, and colony of British Guiana, defendant:—An undivided half in and to lot number 14 (fourteen), part of that part of Plantation Rome, situate on the east bank of the River Demerary, known as the village of Agricola and described on a diagram by the Sworn Land Surveyor James Hackett, dated 1st June, 1846, and deposited in the Registrar's Office of the counties of Demerary and Essequebo on the 2nd April, 1849, without any building or erections thereon.

All persons having any right, title, interest or claim in and to the above property, and who may have just grounds to oppose the sale thereof, are hereby required to do so in due form at the Registrar's Office in Georgetown, Demerary, within fourteen days after the first Saturday's advertisement, setting forth his, her or their reason of opposition in writing, duly signed by a Barrister-at-Law or Solicitor, and thereafter to proceed according to law. Those inclined to purchase will attend at the time and place beforementioned.

Payment must be made as follows:—One hundred dollars and under, Cash; exceeding $100 the purchaser or purchasers shall, unless they pay the purchase money at the time of the sale, forthwith deposit with the Marshal 25 per cent. of the purchase money and shall, if the purchase money does not exceed the sum of $500, pay the balance by three equal instalments, from the day of sale, with interest at the rate of six per cent. per annum at the expiration of one, two and three months, respectively, and if the purchase money exceeds the sum of $500, he shall pay such balance with such interest by three equal instalments at the expiration of two, four and six months, respectively.

In the event of the purchaser making any default in payment of any of the instalments, the amount of the deposit shall be forfeited; and the property may, after being re-advertised, be put up for sale at auction and sold.

Registrar's Office of British Guiana, Georgetown, Demerary, this 10th day of February, 1911.

L. C. DALTON,
Registrar.

[FIRST PUBLICATION.]

PURSUANT to writ of execution in the matter following:—

I, the undersigned Registrar of British Guiana, or my lawful deputy, will expose for sale to the highest bidder, in presence of a Sworn Clerk, or Assistant Sworn Clerk, at the Victoria Law Courts, in the city of Georgetown, on Monday, the 27th day of February, 1911, at 12 o'clock, noon:—

In behalf of Alfred Plácido Stanisluas Martins and Joseph Stephens Gonsalves, as the duly constituted Attorneys in this colony of Cæsar Valentine Martins, trading and carrying on business at Mahaicony in this colony under the name, style and firm of Martins Brothers, plaintiffs, *versus* J. M. Telles, defendant:—A house situate at and being on lot 1, section A, Zes Kenderen, Mahaicony, East Coast, Demerara, an oven shed and also 1 water tank situate on the said lot and household furniture of the said J. M. Telles.

All persons having any right, title, interest or claim in and to any of the above properties and who may have just grounds to oppose the sale thereof, are hereby required to do so in due form at the Registrar's Office in Georgetown, within fourteen days after the first Saturday's advertisement, setting forth his, her or their reasons of opposition in writing duly signed by a Barrister-at-Law or Solicitor, and thereafter to proceed according to law. Those inclined to purchase will attend at the time and place beforementioned.

Payment must be made as follows:—One hundred dollars and under, Cash; exceeding $100 the purchaser or purchasers shall, unless they pay the purchase money at the time of the sale, forthwith deposit with the Marshal 25 per cent. of the purchase money and shall, if the purchase money does not exceed the sum of $500, pay the balance by three equal instalments from the day of sale, with interest at the rate of six per cent. per annum at the expiration of one, two or three months, respectively, and if the purchase money exceeds the sum of $500, he shall pay such balance with such interest by three equal instalments at the expiration of two, four and six months, respectively.

In the event of the purchaser making any default in payment of any of the instalments, the amount of the deposit shall be forfeited, and the property

Digitized by Google

may, after being re-advertised, be put up for sale at auction and sold.

Registrar's Office of British Guiana, Georgetown, Demerary, this 10th day of Febr ary, 1911.

L. C. DALTON,
Registrar.

[FIRST PUBLICATION.]

PURSUANT to writ of execution in the matter following:—

I, the undersigned Registrar of British Guiana, or my lawful deputy, will expose for sale to the highest bidder, in presence of a Sworn Clerk or Assistant Sworn Clerk, at the Victoria Law Courts, in the city of Georgetown, on Monday, the 27th day of February, 1911, at 12 o'clock, noon:—

In behalf of Maria J. De Freitas, widow, of lots 80 and 81, Camp and Robb Streets, Georgetown, plaintiff, *versus* William J. McKenzie Lord, of lot 344, Cumings Street, Georgetown, defendant:—*Firstly*, the east half of lot number 344 (three hundred and forty-four), situate in North Cumingsburg District, in the city of Georgetown, in the county of Demerary, with all the buildings and erections thereon; *secondly*, the stock-in-trade of the Chemist & Druggist business carried on by the defendant at east half lot number 344, Cumings Street, North Cumingsburg, in the city of Georgetown. The stock list of the business can be inspected in my office.

All persons having any right, title, interest or claim in and to any of the above property, and who may have just grounds to oppose the sale thereof, are hereby required to do so in due form of law at the Registrar's Office in Georgetown, within fourteen days after the first Saturday's advertisement, setting forth his, her or their reasons of opposition in writing, duly signed by a Barrister-at-Law or Solicitor, and thereafter to proceed according to law. Those inclined to purchase will attend at the time and place beforementioned.

Payment must be made as follows:—One hundred dollars and under, Cash; exceeding $100—the purchaser or purchasers shall, unless they pay the purchase money at the time of sale, forthwith deposit with the Marshal 25 per cent. of the purchase money and shall, if the purchase money does not exceed the sum of $500, pay the balance by three equal instalments, from the day of sale, with interest at the rate of six per cent. per annum, at the expiration of one, two and three months, respectively, and if the purchase money exceeds the sum of $500, he shall pay such balance with such interest by three equal instalments at the expiration of two, four and six months, respectively.

In the event of the purchaser making any default in payment of any of the instalments, the amount of the deposit shall be forfeited and the property may, after being re-advertised, be put up for sale at auction and sold.

Secondly: Cash on the knock of the hammer.

Registrar's Office of British Guiana, Georgetown, Demerary, this 10th day of February, 1911.

L. C. DALTON,
Registrar.

Counties of Demerary and Essequebo.

[SECOND PUBLICATION.]

PURSUANT to writs of execution in the matters following:—

I, the undersigned Registrar of British Guiana, or my lawful deputy, will expose for sale to the highest bidder, in presence of a Sworn Clerk or Assistant Sworn Clerk, at the Victoria Law Courts, in the city of Georgetown, on Monday, the 20th day of February, 1911, at 12 o'clock, noon:—

Firstly. In behalf of the Chairman of the Local Authority of the Beterverwagting Village District *versus* the proprietor of E½ lot No. 33, section B, lot No. 119, section E, lot No. 80, section D, Beterverwagting, in the Beterverwagting Village District:—East half lot number 33, section B, lot number 119, section E, lot number 80, section D, Beterverwagting, in the Beterverwagting Village District, in the county of Demerary, and colony of British Guiana, with the building thereon, appraised as the property of Chas. A. Simpson.

Secondly. In behalf of the Chairman of the Local Authority of the Beterverwagting Village District *versus* the proprietor of W½ lot No. 61, section B, lot No. 102, section D, lot No. 55, section E, Beterverwagting, in the Beterverwagting Village District:—West half lot number 61, section B, lot number 102, section D, lot number 55, section E, Beterverwagting, in the Beterverwagting Village District, in the county of Demerary, and colony of British Guiana, no building thereon, appraised as the property of F. G. Young.

Thirdly. In behalf of the Chairman of the Local Authority of the Beterverwagting Village District *versus* the proprietor of E½ lot No. 142, section B, lot No. 144, section D, lot No. 145, section E, Beterverwagting, in the Beterverwagting Village District:—East half lot number 142, section B, lot number 144, section D, lot number 145, section E, Beterverwagting, in the Beterverwagting Village District, in the county of Demerary, and colony of British Guiana, no building thereon, appraised as the property of Moses A. Beveney.

Fourthly. In behalf of the Chairman of the Local Authority of the Helena Country District *versus* the proprietor of S½ H. lot No. 16, section C, North Good Hope, W½ cultivation lot No. 16, section F, North Good Hope, in the Helena District:—South half of house lot number 16, section C, North Good Hope, west half of cultivation lot number 16, section F, North Good Hope, in the Helena District, in the county of Demerary, and colony of British Guiana, no building thereon, appraised as the property of Bandhoo.

Fifthly. In behalf of the Chairman of the Local Authority of the Helena Country District *versus* the proprietor of cultivation lot No. 49, section F, North Good Hope, in the Helena Country District:—Cultivation lot number 49, section F, North Good Hope, in the Helena Country District, in the county of Demerary, and colony of British Guiana, no building thereon, appraised as the property of Ramtohul.

All persons having any right, title, interest or claim in and to any of the above properties, and who may have just grounds to oppose the sale thereof, are hereby required to do so in due form of law at the Registrar's Office in Georgetown, within fourteen days after the first Saturday's advertisement, setting forth his, her, or their reasons of opposition in writing duly signed by a Barrister-at-Law or Solicitor, and thereafter to proceed according to law. Those inclined to purchase will attend at the time and place beforementioned.

Terms of Sale—$100 and under, Cash; above that sum, one month's credit with interest from the day of sale.

Registrar's Office of British Guiana, Georgetown, Demerary, this 3rd day of February, 1911.

L. C. DALTON,
Registrar.

[SECOND PUBLICATION.]

PURSUANT to writ of execution in the matter following:—

I, the undersigned Registrar of British Guiana, or my lawful deputy, will expose for sale to the highest bidder, in presence of a Sworn Clerk, or Assistant Sworn Clerk, at the Victoria Law Courts, in the city of Georgetown, on Monday, the 20th day of February, 1911, at 12 o'clock, noon:—

In behalf of William Alstein Parker, Official Receiver of British Guiana, and John Wood Davis, Administrator Guardian of the Estate of Pierre Louis De Saffon, deceased, plaintiff, *versus* the proprietor or proprietors, representative or representatives of the west half of lot number 48 (forty-eight,) situate in Werk-en-Rust, city of Georgetown, county of Demerary and colony of British Guiana, and of all the buildings and erections thereon, defendants:—West half of lot number 48 (forty-eight,) situate in Werk-en-Rust, city of Georgetown, county of Demerary and colony of British Guiana and all the buildings and erections thereon.

All persons having any right, title, interest or claim in and to the above property, and who may have just grounds to oppose the sale thereof, are hereby required to do so in due form at the Registrar's Office in Georgetown, within fourteen days after the first Saturday's advertisement, setting forth his, her or their reason of opposition in writing, duly signed by a Barrister-at-Law or Solicitor, and thereafter to proceed according to law. Those inclined to purchase will attend at the time and place beforementioned.

Payment must be made as follows:—One hundred dollars and under, Cash; exceeding $100—the purchaser or purchasers shall, unless they pay the purchase money at the time of sale forthwith deposit with the Marshal 25 per cent. of the purchase money, and shall, if the purchase money does not exceed the sum of $500, pay the balance by three equal instalments, from the day of sale, with interest at the rate of 6 per cent. per annum, at the expiration of one, two and three months, respectively, and if the purchase money exceeds the sum of $500, he shall pay such balance with such interest by three equal instalments at the expiration of two, four and six months, respectively.

In the event of the purchaser making any default in payment of any of the instalments, the amount of the deposit shall be forfeited and the property may,

Digitized by Google

after being re-advertised, be put up for sale at auction and sold.

Registrar's Office of British Guiana, Georgetown, Demerary, this 3rd day of February, 1911.

L. C. DALTON,
Registrar.

[SECOND PUBLICATION.]

PURSUANT to writs of execution in the matters following:—

I, the undersigned Registrar of British Guiana, or my lawful deputy, will expose for sale to the highest bidder, in presence of a Sworn Clerk or Assistant Sworn Clerk, at the Victoria Law Courts, in the city of Georgetown, on Monday, the 20th day of February, 1911, at 12 o'clock, noon:—

Firstly. In behalf of the Town Clerk of Georgetown *versus* the proprietor or representative of North ½ lot No. 15, also known as 47, Green and Drysdale Streets, in Charlestown District:—North half lot number 15, also known as 47, Green and Drysdale Streets, in Charlestown District, in the city of Georgetown, in the county of Demerary and colony of British Guiana, with the buildings and erections thereon, as per inventory, appraised as the property of W. H. France.

Secondly. In behalf of the Town Clerk of Georgetown *versus* the proprietor or representative of lot No. 313, East Street, in South Cumingsburg District:—Lot number 313, East Street, in South Cumingsburg District, in the city of Georgetown, in the county of Demerary and colony of British Guiana, with the buildings and erections thereon, as per inventory, appraised as the property of B. E. C. Belmonte.

All persons having any right, title, interest or claim in and to any of the above properties, and who may have just grounds to oppose the sale thereof, are hereby required to do so in due form at the Registrar's Office in Georgetown, Demerary, within fourteen days after the first Saturday's advertisement, setting forth his, her or their reasons of opposition in writing, duly signed by a Barrister-at-Law or Solicitor, and thereafter to proceed according to law. Those inclined to purchase will attend at the time and place beforementioned.

Terms of Sale—$100 and under, Cash; above that sum, one month's credit with interest from the day of sale.

Registrar's Office of British Guiana, Georgetown, Demerary, this 3rd day of February, 1911.

L. C. DALTON,
Registrar.

[SECOND PUBLICATION.]

PURSUANT to an Order granted by His Honour M. J. Berkeley, acting Chief Justice of British Guiana, bearing date 12th August, 1910, on the petition of R. J. Waterman, of the county of Demerary and colony of British Guiana, plaintiff.

I, the undersigned Registrar of British Guiana, or my lawful deputy, will expose for sale to the highest bidder, in presence of a Sworn Clerk or Assistant Sworn Clerk, at the Victoria Law Courts, in the city of Georgetown, on Monday, the 20th day of February, 1911, at 12 o'clock, noon:—

In behalf of the above-named petitioner *versus* Jane Elizabeth Eburne, an inhabitant of the county and colony aforesaid, defendant:—W½ of E½ lot 61 or 73, Leopold street, Werk-en-Rust, Georgetown, without the buildings and erections thereon.

All persons having any right, title, interest or claim in and to the above property, and who may have just grounds to oppose the sale thereof, are hereby required to do so in due form at the Registrar's Office in Georgetown, within fourteen days after the first Saturday's advertisement setting forth his, her or their reasons of opposition in writing, duly signed by a Barrister-at-Law or Solicitor, and thereafter to proceed according to law. Those inclined to purchase will attend at the time and place beforementioned.

Payment must be made as follows:—One hundred dollars and under, Cash; exceeding $100—the purchaser or purchasers shall, unless they pay the purchase money at the time of sale, forthwith deposit with the Marshal 25 per cent. of the purchase money, and shall, if the purchase money does not exceed the sum of $500, pay the balance by three equal instalments, from the day of sale, with interest at the rate of six per cent. per annum, at the expiration of one, two and three months, respectively, and if the purchase money exceeds the sum of $500, he shall pay such balance with such interest, by three equal instalments, at the expiration of two, four and six months, respectively.

In the event of the purchaser making any default in payment of any of the instalments, the amount of the deposit shall be forfeited, and the property may, after being re-advertised, be put up for sale at auction and sold.

Registrar's Office of British Guiana, Georgetown, Demerary, this 3rd day of February, 1911.

L. C. DALTON,
Registrar.

Counties of Demerary and Essequebo.

[THIRD PUBLICATION.]

PURSUANT to writs of execution in the matters following:—

I, the undersigned Registrar of British Guiana, or my lawful deputy, will expose for sale to the highest bidder, in presence of a Sworn Clerk, or Assistant Sworn Clerk, at the Victoria Law Courts, in the city of Georgetown, on Monday, the 13th day of February, 1911, at 12 o'clock, noon:—

Firstly. In behalf of the Chairman of the Local Authority of the Helena Country District *versus* the proprietor of cultivation lot No. 70, section E, South Good Hope, in the Helena Country District:—Cultivation lot number 70, section E, South Good Hope, in the Helena country District, in the county of Demerary, and colony of British Guiana, no building thereon, appraised as the property of Soogia, decd.

Secondly. In behalf of the Chairman of the Local Authority of the Helena Country District *versus* the proprietor of W½ of house lot No. 19, section B, South Belmont; E½ cultivation lot No. 48, section C, North Supply, in the Helena Country District:—West half of house lot number 19, section B, South Belmont; east half of cultivation lot number 48, section C, North Supply, in the Helena Country District, in the county of Demerary, and colony of British Guiana, no building thereon, appraised as the property of Ramdaya.

Thirdly. In behalf of the Chairman of the Local Authority of Helena Country District *versus* the proprietor of house lot No, 20, section B, South Belmonte; cultivation lot No, 47, section C, North Supply, in the Helena Country District:—House lot number 20, section B, South Belmont; cultivation lot number 47, section C, North Supply, in the Helena Village Country District, in the county of Demerary, and colony of British Guiana, no building thereon, appraised as the property of Sanichari.

Fourthly. In behalf of the Chairman of the Local Authority of the Helena Country District *versus* the proprietor of house lot number 21, section B, South Belmont; cultivation lot number 49, section C, North Supply, in the Helena Country District, in the county of Demerary, and colony of British Guiana no building thereon, appraised as the property of Sookhia.

Fifthly. In behalf of the Chairman of the Local Authority of the Helena Country District *versus* the proprietor of house lot No. 80, section B, South Belmont, Helena, in the Helena Country District:—House lot number 80, section B, South Belmont, Helena, in the Helena Country District, in the county of Demerary, and colony of British Guiana, no building thereon, appraised as the property of Juriah, decd.

Sixthly. In behalf of the Chairman of the Local Authority of the Helena Country District *versus* the proprietor of house lot No. 98, section B, South Belmont; cultivation lot No. 17 section A, North Veeriniging, in the Helena Village Country District:—House lot number 98, section B, South Belmont; cultivation lot number 17, section A, North Veeriniging, in the Helena Country District, in the county of Demerary, and colony of British Guiana, no building thereon, appraised as the property of Mungly.

Seventhly. In behalf of the Chairman of the Local Authority of the Buxton and Friendship Village District *versus* the proprietor of W.C. ¼ lot No. 14, section B; W.C. ¼ lot No. 54, section A; W.C. ¼ lot No. 14, section C; W.C. ¼ lot No. 60, section D; W.C. ¼ lot No. 12, section E, Buxton, in the Buxton and Friendship Village District:—West centre quarter lot number 14, section B; west centre quarter lot number 54, section A; west centre quarter lot number 14, section C; west centre quarter lot number 60, section D; west centre quarter lot number 12, section E, Buxton, in the Buxton and Friendship Village District, in the county of Demerary, and colony of British Guiana, no building thereon, as the property of Thomas Adonis.

Eighthly. In behalf of the Chairman of the Local Authority of the Buxton and Friendship Village District *versus* the proprietor of E. C¼ lot No. 15, section B; E. C¼ lot No 15, section C; E. C¼ lot No. 59, section D; E. C¼ lot No. 14 section E, Buxton, in the Buxton and Friendship Village District:—East centre quarter lot number 15, section B; east centre quarter lot number 15, section

Digitized by Google

C; east centre quarter lot number 59, section D; east centre quarter lot number 14, section E, Buxton, in the Buxton and Friendship Village District, in the county of Demerary, and colony of British Guiana, no building thereon, appraised as the property of Chloe Thomas.

Ninthly. In behalf of the Chairman of the Local Authority of the Buxton and Friendship Village District *versus* the proprietor of W⅜ lot No. 42, section A; W⅜ lot No. 21, section C; W⅜ lot No. 50, section D; W⅜ lot No. 20, section F, Buxton, in the Buxton and Friendship Village District:—West three-eighths lot number 42, section A; west three-eighths lot number 21, section C; west three-eighths lot number 50, section D; west three-eighths lot number 20, section F, Buxton, in the Buxton and Friendship Village District, in the county of Demerary, and colony of British Guiana, no building thereon, appraised as the property of David Sancho.

Tenthly. In behalf of the Chairman of the Local Authority of the Buxton and Friendship Village District *versus* the proprietor of W¾ lot No. 8, section A, W¾ lot No. 9, section B, W¾ lot No. 55, section C, W¾ lot No. 84, section E, Friendship, in the Buxton and Friendship Village District:—West three-quarter lot number 8, section A, west three quarter lot number 9, section B, west three-quarter lot number 55, section C, west three-quarter number 84, section E, Friendship, in the Buxton and Friendship Village District, in the county of Demerary, and colony of British Guiana, with the building thereon, appraised as the property of Hannah M. D. Gegood.

Eleventhly. In behalf of the Chairman of the Local Authority of the Buxton and Friendship Village District *versus* the proprietor of E.C. ¼ lot No. 120, section B, E.C. ¼ lot No. 74, section A, E.C. ¼ lot No. 78, section C, E.C. ¼ lot No. 116, section D; E.C. ¼ lot No. 76, section G, Buxton, in the Buxton and Friendship Village District:—East centre quarter lot number 120, section B, east centre quarter lot number 74, section A, east centre quarter lot number 78, section C, east centre quarter lot number 116, section D, east centre quarter lot number 76, section G, Buxton, in the Buxton and Friendship Village District, in the county of Demerary, and colony of British Guiana, no building thereon, appraised as the property of Maxwell Vallette.

Twelfthly. In behalf of the Chairman of the Local Authority of the Buxton and Friendship Village District *versus* the proprietor of E.C. ¼ lot No. 17, section A, E.C. ¼ lot No. 70, section B, E.C. ¼ lot No. 26, section C, E.C. ¼ lot No. 7, section D, Friendship, in the Buxton and Friendship Village District:—East centre quarter lot number 17, section A, east centre quarter lot number 70, section B, east centre quarter lot number 26, section C, east centre quarter lot number 7, section D, Friendship, in the Buxton and Friendship Village District, in the county of Demerary, and colony of British Guiana, with the building thereon, appraised as the property of R. N. Abrams.

Thirteenthly. In behalf of the Chairman of the Local Authority of the Buxton and Friendship Village District *versus* the proprietor of E½ lot No. 74, section A; E½ lot No. 44, section B; E½ lot No. 4, section C; E½ lot No. 15, section E, Friendship, in the Buxton and Friendship Village District:—East half lot number 74, section A; east half lot number 44, section B; east half lot number 4, section C; east half lot number 15, section E, Friendship, in the Buxton and Friendship Village District, in the county of Demerary, and colony of British Guiana, without building thereon, appraised as the property of William Roberts.

Fourteenthly. In behalf of the Chairman of the Local Authority of the Buxton and Friendship Village District *versus* the proprietor of W½ lot No. 74, section A; W½ lot No. 44, section B; W½ lot No. 4, section C, W½ lot No. 15, section E, Friendship, in the Buxton and Friendship Village District:—West half lot number 74, section A; west half lot number 44, section B; west half lot number 4, section C; west half lot number 15, section E, Friendship, in the Buxton and Friendship Village District, in the county of Demerary, and colony of British Guiana, without building thereon, appraised as the property of William Roberts.

Fifteenthly. In behalf of the Chairman of the Local Authority of the Buxton and Friendship Village District *versus* the proprietor of E. C.¼ lot No. 104, section B; E. C.¼ lot No. 121, section A; E. C.¼ lot No. 92, section C; E. C.¼ lot No. 82, section D; E. C.¼ lot No. 92, section F, Buxton, in Buxton and Friendship Village District:—East centre quarter lot number 104, section B; east centre quarter lot number 121, section A; east centre quarter lot number 92, section C; east centre quarter lot number 82, section D; east centre quarter lot number 92, section F, Buxton, in the Buxton and Friendship Village District, in the county of Demerary, and colony of British Guiana, with the building thereon, appraised as the property of Amelia Young.

Sixteenthly. In behalf of the Chairman of the Local Authority of the Buxton and Friendship Village District *versus* the proprietor of W⅓ lot No. 108, section A; W⅓ lot No. 142, section B; W⅓ lot No. 122, section C; W⅓ lot No. 72, section D, Friendship, in the Buxton and Friendship Village District:—West one-third lot number 108, section A; west one-third lot number 142, section B; west one-third lot number 122, section C; west one-third lot number 72, second D, Friendship, in the Buxton and Friendship Village District, in the county of Demerary, and colony of British Guiana, without the building thereon, appraised as the property of E. J. Ogle.

Seventeenthly. In behalf of the Chairman of the Local Authority of the Buxton and Friendship District *versus* the proprietor of W ¼ lot number 116, section B, W ¼ lot No. 82, section C, W ¼ lot No. 80, section D, W ¼ lot No. 82, section G, Buxton, in the Buxton and Friendship Village District:—West quarter lot number 116, section B, west quarter lot number 82, section C, west quarter lot number 80, section D, west quarter lot number 82, section G, Buxton, in the Buxton and Friendship Village District, in the county of Demerary, and colony of British Guiana, with the building thereon, appraised as the property of M. A. Gordon.

Eighteenthly. In behalf of the Chairman of the Local Authority of the Buxton and Friendship Village District *versus* the proprietor of lot No. 127, section B, Friendship, in the Buxton and Friendship Village District:—Lot number 127, section B, Friendship, in the Buxton and Friendship Village District, in the county of Demerary, and colony of British Guiana, no building thereon, appraised as the property of Henry Joseph.

Nineteenthly. In behalf of the Chairman of the Local Authority of the Buxton and Friendship Village District *versus* the proprietor of E½ lot No. 134, section A, E½ lot No. 98, section B, E½ lot No. 88, section C, E½ lot No. 86, section D, Friendship, in the Buxton and Friendship Village District:—East half lot number 134, section A, east half lot 98, section B, east half lot number 88, section C, east half lot number 86, section D, Friendship, in the Buxton and Friendship Village District, in the county of Demerary and colony of British Guiana, without the building thereon, appraised as the property of John Beaton.

Twentieth. In behalf of the Chairman of the Local Authority of the Plaisance Village District *versus* the proprietor of W½ lot No. 97, section A, W½ lot No. 96, section B, W½ lot No. 96, section C, Plaisance, in the Plaisance Village District:—West half lot number 97, section A, west half lot number 96, section B, west half lot number 96, section C, Plaisance, in the Plaisance Village District, in the county of Demerary and colony of British Guiana, without the building thereon, appraised as the property of Chas. McLennan.

All persons having any right, title, interest or claim in and to any of the above properties, and who may have just grounds to oppose the sale thereof, are hereby required to do so in due form at the Registrar's Office in Georgetown within fourteen days after the first Saturday's advertisement, setting forth his, her or their reasons of opposition in writing, duly signed by a Barrister-at-Law or Solicitor, and thereafter to proceed according to law. Those inclined to purchase will attend at the time and place beforementioned.

Terms of Sale:—$100, and under, Cash; above that sum, one month's credit with interest from the day of sale.

Registrar's Office of British Guiana, Georgetown, Demerary, this 27th day of January, 1911.

L. C. DALTON,
Registrar.

[THIRD PUBLICATION.]

PURSUANT to writ of execution in the matter following:—

I, the undersigned Registrar of British Guiana, or my lawful deputy, will expose for sale to the highest bidder, in presence of a Sworn Clerk or Assistant Sworn Clerk, at the Victoria Law Courts, in the city of Georgetown, on Monday, the 13th February, 1911, at 12 o'clock, noon:—

In behalf of the British Guiana Mutual Fire Insurance Company, Limited, of lots Nos. 27, 28 and 29, Robb and Hinck Streets, Georgetown, plaintiff, *versus* the proprietor or proprietors of the south half of lot 346, situate in North Cumingsburg, city of Georgetown, county of Demerary, defendant:—The south half of lot 346 (three hundred and forty-six) situate in North Cumingsburg, in the city of Georgetown, county of Demerary, and on all the buildings and erections thereon.

All persons having any right, title, interest or claim in and to the above property, and who

Digitized by Google

may have just grounds to oppose the sale thereof, are hereby required to do so in due form at the Registrar's Office in Georgetown, within fourteen days after the first Saturday's advertisement, setting forth his, her or their reasons of opposition in writing, duly signed by a Barrister-at-Law or Solicitor, and thereafter to proceed according to law. Those inclined to purchase will attend at the time and place beforementioned.

Payment must be made as follows:—One hundred dollars and under, Cash; exceeding $100 the purchaser or purchasers shall, unless they pay the purchase money at the time of the sale, forthwith deposit with the Marshal 25 per cent. of the purchase money and shall, if the purchase money does not exceed the sum of $500, pay the balance by three equal instalments from the day of sale, with interest at the rate of six per cent. per annum at the expiration of one, two and three months, respectively, and if the purchase money exceeds the sum of $500, he shall pay such balance with such interest by three equal instalments at the expiration of two, four and six months, respectively.

In the event of the purchaser making any default in payment of any of the instalments, the amount of the deposit shall be forfeited and the property may, after being re-advertised, be put up for sale at auction and sold.

Registrar's Office of British Guiana, Georgetown, Demerary, this 27th day of January, 1911.

L. C. DALTON,
Registrar.

[THIRD PUBLICATION.]

PURSUANT to writ of execution in the matter following:—

I, the undersigned Registrar of British Guiana, or my lawful deputy, will expose for sale to the highest bidder, in the presence of a Sworn Clerk or Assistant Sworn Clerk, at the Victoria Law Courts, in the city of Georgetown, on Monday, the 13th day of February, 1911, at 12 o'clock, noon:—

In behalf of the Receiver General of British Guiana, plaintiff *versus* Plantation Lancaster:—Plantation Lancaster, save and except the portion of the said plantation, with the buildings and erections thereon, owned by Ramohum, male, No. 110, C.R.; R. Ram Rhekha, male, No. 97,186, *Mersey*, 1904; Roupa, male, No. 85, *S. Joakin*, 1879; Mohun, male, No. 75,062, *Brenda*, 1896; Halooman, male, No. 195, *Artist*, 1874; Mani, male, No. 32,176, *Main*, 1902; Lotaswar, male, No. 96,516, *Moy*, 1903; Munesar, male, No. 96,527, *Moy*, 1903; Achaibar, male, No. 96,579, *Clyde*, 1903; Burha, male, 96,831, *Mersey*, 1904.

All persons having any right, title, interest or claim in and to any of the above property, and who may have just grounds to oppose the sale thereof, are hereby required to do so in due form of law at the Registrar's Office in Georgetown, within fourteen days after the first Saturday's advertisement, setting forth his, her, or their reasons of opposition in writing duly signed by a Barrister-at-Law or Solicitor, and thereafter to proceed according to law. Those inclined to purchase will attend at the time and place beforementioned.

Terms of Sale:—$100 and under, Cash; above that sum one month's credit with interest from the day of sale.

Registrar's Office of British Guiana, Georgetown, Demerary, this 27th day of January, 1911.

L. C. DALTON,
Registrar.

County of Berbice.

[THIRD PUBLICATION.]

The Opposition entered on the 19th day of February, 1910, to the sale at execution of the undermentioned property having been declared by an Order of the Court, dated 28th October, 1910, to be unjust, illegal, and not well founded.

PURSUANT to an Order granted by His Honour Sir Henry Alleyne Bovell, Knight Chief Justice of British Guiana, bearing date 30th December, 1909, on the petition of David Cummings, of New Amsterdam, Berbice, plaintiff.

I, the undersigned Registrar of British Guiana, or my lawful deputy, will expose for sale to the highest bidder, in presence of a Sworn Clerk or Assistant Sworn Clerk, at the Court House in New Amsterdam, Berbice, on Thursday, the 16th day of February, 1911, at 12 o'clock, noon;—

In behalf of the abovenamed petitioner *versus* Margaret Davidson widow, defendant:—The northern half of lot 49, part of Plantation Leeds or lot number 50, situate on the Corentyne Coast of Berbice, colony of British Guiana, the said lot number 49, being laid down and defined on a diagram of the said Plantation Leeds or lot number 50, made by James Chalmers, Sworn Land Surveyor, dated 10th February, 1869, and deposited in the Registrar's Office of British Guiana, New Amsterdam, Berbice, on 19th March, 1870, with the buildings and erections on the northern half of said lot number 49, as per inventory.

Payment must be made as follows:—One hundred dollars and under, Cash; exceeding $100—the purchaser or purchasers shall, unless they pay the purchase money at the time of sale, forthwith deposit with the Marshal 25 per cent. of the purchase money and shall, if the purchase does not exceed the sum of $500 pay the balance by three equal instalments, from the day of sale, with interest at the rate of six per cent. per annum, at the expiration of one, two and three months, respectively, and if the purchase money exceeds the sum of $500, he shall pay such balance with such interest by three equal instalments at the expiration of two, four and six months, respectively.

In the event of the purchaser making any default in payment of any of the instalments, the amount of the deposit shall be forfeited and the property may, after being re-advertised, be put up for sale at auction and sold.

Registrar's Office of British Guiana, New Amsterdam, Berbice, this 27th day of January, 1911.

L. C. DALTON,
Registrar.

[THIRD PUBLICATION.]

PURSUANT to an Order granted by His Honour Sir Henry Alleyne Bovell, Knight, Chief Justice of British Guiana, bearing date 29th December, 1910, on the petition of Ramcharran, of Aldelphi Village, Berbice, plaintiff.

I, the undersigned Registrar of British Guiana, or my lawful deputy, will expose for sale to the highest bidder, in presence of a Sworn Clerk or Assistant Sworn Clerk, at the Court House in New Amsterdam, Berbice, on Thursday, the 16th day of February, 1911, at 12 o'clock, noon:—

In behalf of the abovenamed petitioner *versus* Lawrence Rozario in his capacity as the executor under the last will and testament of Joseph Howard deceased, defendant:—The southern half of lot 33 (thirty-three), part of Plantation Adelphi, situate on the east bank of the Canje creek, county of Berbice, the said lot 33 (thirty-three), being laid down and defined on a diagram made by William Chalmers Sworn Land Surveyor, dated 5th January, 1872, and deposited in the Registrar's Office, Berbice, on the 8th day of January, 1872, with the buildings and erections on the said southern half of lot 33 (thirty-three), as per inventory.

All persons having any right, title, interest or claim in and to any of the above property, and who may have just grounds to oppose the sale thereof, are hereby required to do so in due form at the Registrar's Office in New Amsterdam, Berbice, within fourteen days after the first Saturday's advertisement, setting forth his, her or their reasons of opposition in writing, duly signed by a Barrister-at-Law or Solicitor, and thereafter to proceed according to law. Those inclined to purchase will attend at the time and place beforementioned.

Payment must be made as follows:—One hundred dollars and under, Cash; exceeding $100—the purchaser or purchasers shall, unless they pay the purchase money at the time of sale, forthwith deposit with the Marshal 25 per cent. of the purchase money and shall, if the purchase does not exceed the sum of $500, pay the balance by three equal instalments, from the day of sale, with interest at rate of six per cent. per annum, at the expiration of one two and three months, respectively, and if the purchase money exceeds the sum of $500, he shall pay such balance with such interest by three equal instalments at the expiration of two, four and six months, respectively.

In the event of the purchaser making any default in payment of any of the instalments, the amount of the deposit shall be forfeited and the property may, after being re-advertised be put up for sale at auction and sold.

Registrar's Office of British Guiana, New Amsterdam, Berbice, this 27th day of January, 1911.

L. C. DALTON,
Registrar.

Digitized by Google

Judicial Notices.

SUPREME COURT OF BRITISH GUIANA.

COUNTY OF DEMERARA.

FULL COURT (APPEAL COURT.)

HEARING LIST.

THE following appeal is fixed for hearing on the undermentioned date:—

Plaintiff.	Defendant.	Nature of Appeal.
WEDNESDAY, 8TH MARCH, 1911.		
McKALAY,	GOPIAH.	From a decision of His Honour John E. Hewick, Senior Puisne Judge.
J. S. McArthur, Counsel,	E. G. Woolford, Counsel.	
E. A. W. Sampson, Solicitor.	J. B. Woolford, Solicitor.	

L. C. DALTON,
Registrar.

Registrar's Office of British Guiana, Georgetown, Demerara, this 10th day of February, 1911.

GENERAL CIVIL JURISDICTION.

HEARING LIST.

THE following action is fixed for hearing on the undermentioned date:—

Plaintiff.	Defendant.	Nature of Action.
MONDAY, 27TH FEBRUARY, 1911.		
JULIA GONSALVES.	MANOEL GOMES, Exor. Est. J. Gomes, deceased.	An inventory and an account of the estate of Joaquim Gomes, deceased.
W. V. Sherlock, Counsel.	G. J. de Freitas, Counsel.	
A. McLean Ogle, Solicitor.	F. Dias, Solicitor.	

L. C. DALTON,
Registrar.

Registrar's Office of British Guiana, Georgetown Demerary, this 10th day of February, 1911.

APPELLATE JURISDICTION.

HEARING LIST.

THE following appeals are fixed for hearing on the undermentioned date:—

Appellants.	Respondents.
FRIDAY, 24TH FEBRUARY, 1911.	
KUNHOYE.	F. A. MEDAS, Sergt.
EDWARD BOND.	EDWARD MANIFOLD.

L. C. DALTON,
Registrar.

Registrar's Office of British Guiana, Georgetown, Demerara, this 10th day of February, 1911.

LIMITED JURISDICTION.

HEARING LIST.

THE following actions are fixed for hearing on the undermentioned dates:—

Plaintiffs.	Defendants.	Nature of Claim.
MONDAY, 20TH FEBRUARY, 1911.		
JACINTHO S. DASILVA.	JAMES H. T. DEVONISH & ORS.	To pass Transport.
E. A. V. Abraham, Solicitor.	J. S. McArthur, Counsel.	
HARDIAL.	EVAN WONG.	$200 as damages and pecuniary compensation from defendant for trespass on the lands of the plaintiff at Pln. Garden of Eden, Demerara River.
S. E. Wills, Counsel.	R. S. E. Hodgson, Solicitor.	
THURSDAY, 9TH MARCH, 1911.		
MODHO.	ALBERT VAN SCHALTZWYCK.	$500 as damages and pecuniary compensation from defendant for trespass on plaintiff's lands situate at Nes Delices, Canal No. 1, West Bank, in County of Demerara.
J. S. McArthur, Counsel.	A. B. Brown, Counsel.	
A. McL. Ogle, Solicitor.	E. A. W. Sampson, Solicitor.	

L. C. DALTON,
Registrar.

Registrar's Office of British Guiana, Georgetown, Demerara, this 10th day of February, 1911.

Registrar's Notices.

REGISTRAR'S OFFICE,
British Guiana.
31st December, 1910.

In the matter of the application by William Stuart Cameron, of Broomknowe, Waterloo Street, in the city of Georgetown, Solicitor, as attorney of Louis Lumiere, of 262, Cours Gambetta, Lyons, France, Manufacturer, for a patent for his invention for "Improvements in accoustical instruments such as telephones, microphones, stethoscopes, talking machines, musical instruments, and in general any instruments used for the reception and translation of sounds."

I DO hereby intimate to all to whom it may concern that on the 30th December, 1910, I accepted a complete specification of the said invention by the said applicant the said William Stuart Cameron, and that any person may, within two months from the date of this advertisement of my acceptance of the said complete specification, give notice in writing at the Registrar's Office aforesaid, of opposition to the grant of the said patent in terms of section 10 (1) of the Patent's Ordinance, 1902.

L. C. DALTON,
Registrar.

Digitized by Google

REGISTRAR'S OFFICE,
British Guiana,
14th January, 1911.

In the matter of the application by Vincenzo Del Prato and Cesare Del Prato of Naples (Italy), but temporarily in Buenos Aires, Argentine Republic, Manufacturers, for a patent for their invention for a "Thermo-Chemical and mechanical process for obtaining fibre from textile plants, and removing the gum and bleaching vegetable and animal fibre."

I DO hereby intimate to all to whom it may concern that on the 9th day of January, 1911, I accepted a complete specification of the said invention by the said applicants, the said Vincenzo Del Prato and Cesare Del Prato, and that any person may, within two months from the date of this advertisement of my acceptance of the said complete specification, give notice in writing at the Registrar's Office aforesaid, of opposition to the grant of the said patent in terms of section 10 (1) of the Patent's Ordinance, 1902.

L. C. DALTON,
Registrar.

BRITISH GUIANA.—REGISTRAR'S OFFICE.

WHEREAS the following Account has been rendered to this Office viz., the Account and Vouchers of Herbert Aileyne Nathanael Burrowes and Colin de Ros, Curators with the property of Thomas Hubbard, N. C. M.. for the period from 31st December, 1909 to 31st December, 1910.

NOTICE is hereby given to all parties interested that the said Account and Vouchers will remain at this Office for the space of three weeks from the 4th day of February, 1911, and all parties interested having objections to the said Account and Vouchers must state the same in writing during office hours within the said period of three weeks, after the expiration of which the said Account and Vouchers will be submitted to the Accountant of Court for examination and report.

Georgetown, Demerary, this 4th day of February, 1911.

L. C. DALTON,
Registrar.

Official Receiver's Notices.

SALE.

BY the Official Receiver of British Guiana, at his Office, Victoria Law Courts, in the city of Georgetown, at the hour of Twelve o'clock, noon, on

TUESDAY, 28TH FEBRUARY, 1911.

As Assignee of the property of
NG-A-FOOK, Insolvent.

The stock-in-trade together with the utensils of the bakery situate in Lombard Street, Georgetown, belonging to the said Insolvent.

The Stock-sheet can be seen on application to this Office.

Terms of Sale:—Cash.

All persons laying claim to any of the above property, may apply to the Court in the prescribed manner.

W. A. PARKER,
Official Receiver,
Assignee.

Dated 10th February, 1911.

NOTICES.

BRITISH GUIANA.—IN THE SUPREME COURT

In Insolvency No. 2 of 1911.

Re CHARLES BRUMELL, Debtor.

NOTICE is hereby given that on a Petition dated 3rd day of February, 1911, a Receiving Order against Charles Brumell, of lot 102, Stabroek District, Georgetown, Customs Officer, was made by the Supreme Court on the said 3rd day of February, 1911.

NOTE.—All debts due to the Estate must be paid to me.

W A. PARKER,
Official Receiver.

Dated 7th February, 1911.

BRITISH GUIANA.—IN THE SUPREME COURT.

In Insolvency No. 2 of 1911.

Re CHARLES BRUMELL, Debtor.

NOTICE is hereby given that the first meeting of creditors in the above matter will be held on the 15th day of February, 1911, at my Office in Georgetown, at 12 o'clock, noon.

To entitle any creditor to vote thereat his proof must be lodged with me not later than 4 o'clock on the 14th day of February, 1911.

Forms of proxies can be obtained from this office.

The public examination of the debtor is fixed for Saturday, the 18th day of February, 1911, at Victoria Law Courts, at 10.30 o'clock in the forenoon.

W. A. PARKER,
Official Receiver.

Dated 7th February, 1911.

Lands and Mines Notices.

NOTICE.

ESSEQUIBO (LOWER RIVER) BOAT REGULATIONS, 1906.

NOTICE is hereby given that my Deputy Officer will attend at the following places on the dates specified for the purpose of inspecting boats and issuing certificates as required by Clauses 5 and 7 of the Essequibo (Lower River) Boat Regulations, 1906:—

Look Out	3rd and 4th March, 1911.
Fort Island	6th ,, ,,
West Side, Hog Island.. ...	8th ,, ,,
Wakenaam Stelling ...	9th and 10th ,, ,,
Good Hope, Supenaam.	11th ,, ,,
Suddie	13th ,, ,,
Karia-Karia....	15th ,, ,,

FRANK FOWLER,
Officer in charge of the
Navigation of the River Essequibo.

Department of Lands and Mines,
Georgetown,
4th February, 1911.

Under Crown Lands Regulations.

DEPARTMENT OF LANDS AND MINES,
GEORGETOWN, DEMERARA.

NOTICE is hereby given, for general information, that the undermentioned applicants having failed within the stipulated time to pay the prescribed fees for the land included in their applications, their applications are deemed to be withdrawn and have been cancelled in accordance with the provisions of the Crown Lands Regulations, 1910:—

BY JAMES MCINTYRE.

To occupy 3 acres of Crown land on the left bank, Demerara river.

BY THOMAS HUBBARD.

To occupy 3 acres of Crown land on the left bank, Demerara river.

BY WILLIAM CORNELIUS.

To cut wood on a tract of Crown land situate on the Couroodooni creek, Arawini creek, Essequibo river.

FRANK FOWLER,
Commissioner of Lands and Mines.

Department of Lands and Mines,
11th February, 1911.

DEPARTMENT OF LANDS & MINES,
GEORGETOWN, DEMERARA,
4th February, 1911.

(2.)

NOTICE is hereby given, for general information, that the following application to transfer the undermentioned tract of Crown Land made under the Crown Lands Regulations, 1910, has been lodged

Digitized by Google

with the Commissioner of Lands and Mines, viz.:—

TRANSFERS.—PART I.

BY JAMES L. HUGH, TO AND IN FAVOUR OF THE AURORA SAW MILL COMPANY.

Woodcutting Licence No. A 358, to cut wood on 650 acres of Crown Land on the left bank, Kairuni Creek, left bank, Supenaam Creek, left bank, Essequibo River.

All persons having any right, title, or claim in and to any of the aforementioned tract of Crown Land, and who may have just grounds to oppose the transfer thereof, are hereby requested to do so in due form at the Office of the Department of Lands and Mines, at the Victoria Law Courts, in the city of Georgetown, at any time during office hours, or any day within twenty-one days from the date of this advertisement, setting forth his, her, or their reasons of opposition in writing duly signed.

FRANK FOWLER,
Commissioner of Lands and Mines.

NOTICE.

NOTICE is hereby given, for general information, that the undermentioned applications for Balata Collecting Licences have been withdrawn and cancelled:—

BY C. G. PARNELL.

To collect balata on right bank, Waini river, from Buruwaini river to a point 4 miles down.
To collect balata on right bank, Waini river, from Buruwaini river to a point 4 to 8 miles down.
To collect balata, right bank, Waini river, from Buruwaini river to a point 4 miles above.
To collect balata, right bank, Waini river, from Buruwaini river to a point 4 to 8 miles above.
To collect balata, right bank, Waini river, from Luri river to a point 4 miles above.
To collect balata, right bank, Waini river, from Luri river to a point from 4 to 8 miles above.
To collect balata, right bank Waini river, from Luri river to a point from 8 to 12 months above.
To collect balata, right bank, Waini river, from the mouth of Baramanni river to a point 4 miles above.
To collect balata, right bank, Waini river, from the mouth of Baramanni river to a point 4 to 8 miles above.
To collect balata, right bank, Waini river, from the mouth of the Baramanni river to a point from 8 to 12 miles above.

FRANK FOWLER,
Commissioner of Lands and Mines.

Department of Lands and Mines,
4th February, 1911.

Under the Mining Regulations.

APPLICATIONS FOR LICENCES.

DEPARTMENT OF LANDS & MINES,
GEORGETOWN, DEMERARA.

[1.] 11th February, 1911

IN accordance with Clause 11 of the Mining Regulations, 1905:

Notice is hereby given that the following applications for Claim Licences have been lodged with the Commissioner at the Office of the Department of Lands and Mines:—

DISTRICT NO. 4.
TO MINE FOR GOLD.

BY MANOEL ALEXANDER GORING.

1,500 x 800 feet of Crown land, Tomely Creek, Tributary of Whikie Creek, Wenamu, Right Bank, Cuyuni.
Distance of claim to river or creek landing—About 20 miles from Arawai Landing.
Nearest claim holder—G. Dinklage.

BY TALBOTT BACCHUS & JOSEPH THOMPSON.

1,500 x 500 feet of Crown land, Oronoque Creek, Left Bank, Oko Creek, Cuyuni.
Distance of claim to river or creek landing—About 24 miles from Carty's Landing.
Nearest claim holder—M. Vieira.
1,500 x 500 feet of Crown land, Oronoque Creek, Left Bank, Oko Creek, Cuyuni.
Distance of claim to river or creek landing—About 24 miles from Carty's Landing.
Nearest claim holder—M. Vieira.

All persons having any right, title and interest in and to the abovementioned tracts of Crown Land and who may have just grounds to oppose the granting thereof, are hereby required to do so in due form at the Office of the Department of Lands and Mines, in the City of Georgetown, within the time specified by the Regulations, setting forth his, her, or their reasons of opposition in writing, duly signed.

FRANK FOWLER,
Commissioner of Lands and Mines.

TRANSFER OF CLAIMS.

[1.] 11th February, 1911.

IN accordance with Clause 44 (2) of the Mining Regulations, 1905:

Notice is hereby given that the foll wing Notice of intended Transfer of right, title, and interest in and to the undermentioned Claim Licences has been received by the Commissioner of Lands and Mines:—

DISTRICT NO. 4.

BY J. C. MENZIES TO AND IN FAVOUR OF R. E. BRASSINGTON.

All of his right, title and interest in and to Claim Licences No. B 1,764 to B 1,775 inclusive, situate at Wenamu, Right Bank, Cuyuni.

All persons having any right, title, interest or claim in and to the abovementioned Claim Licences and who may have just grounds to oppose the transfer thereof, are hereby required to do so in due form at the Office of the Department of Lands and Mines, in the City of Georgetown, within the time specified by the Regulations, setting forth his, her, or their reasons of opposition in writing, duly signed.

FRANK FOWLER,
Commissioner of Lands and Mines.

CLAIMS DECLARED ABANDONED.

[1.] 11th February, 1911.

NOTICE is hereby given in accordance with Section 14 (6) of the Mining Regulations, 1905, that the undermentioned Claims for which the Claim Licence Fees have not been paid, are declared abandoned.

FRANK FOWLER,
Commissioner of Lands and Mines.

DISTRICT NO. 3.
TO MINE FOR GOLD.

BY FORTUNE JANUARY & FRANCIS FRANCE.

550 x 500 feet of Crown land, Trial, Left Bank, Issenero, Left Bank, Mazaruni River.
Distance of claim to river or creek landing—15 miles.
Nearest claim holder—Nil.

DISTRICT NO. 4.

BY JAMES DORSET.

1,500 x 800 feet of Crown land, "Hand-in-Hand," Right Bank, Tributary to Muruwawe, Right Bank, Wenamu, Right Bank, Cuyuni.
Distance of claim to river or creek landing—15 miles from Muruwawe Landing.
Nearest claim holder—Nil.
1,500 x 800 feet of Crown land, "Hand-in-Hand," Right Bank, Tributary to Muruwawe, Right Bank, Wenamu, Right Bank, Cuyuni River.
Distance of claim to river or creek landing—15 miles from Muruwawe Landing.
Nearest claim holder—Nil.
1,500 x 800 feet of Crown land, "Hand-in-Hand," Right Bank, Tributary to Muruwawe, Right Bank, Wenamu, Right Bank, Cuyuni River.
Distance of claim to river or creek landing—15 miles from Muruwawe landing.
Nearest claim holder— Nil.

CLAIMS DECLARED ABANDONED.

DEPARTMENT OF LANDS AND MINES,
GEORGETOWN, DEMERARA,

[2.] 4th February, 1911.

NOTICE is hereby given in accordance with Section 14 (6) of the Mining Regulations, 1905, that the undermentioned

Digitized by Google

Claims for which the Claim Licence Fees have not been paid, are declared abandoned.

FRANK FOWLER,
Commissioner of Lands and Mines.

DISTRICT NO. 4.

BY BENJAMIN THOMAS LYNCH, JOHANNA CORDIS AND JOHANNA GORDON.

1,500 x 800 feet of Crown land, Security Creek, Tributary of Moorapo, Right Bank, Wenamu, Cuyuni.
Distance of claim to river or creek landing—about 30 miles from Arawai Landing.
Nearest claim holder—M. O. Henry.

BY JOSEPH WILLIAMS & GEORGE PETERS.

1,500 x 800 feet of Crown land, Turipa Creek, (No. 2 Claim), Tributary Wenamu River, Cuyuni River.
Distance of claim to river or creek landing—800 miles yards from Wenamu River, Cuyuni River.
Nearest claim holder—J. C. Menzies.
1,500 x 800 feet of Crown land, Turipa Creek, (No. 1 Claim), Tributary Wenamu River, Right Bank, Cuyuni River.
Distance of claim to river or creek landing—300 yards from Wenamu River, Cuyuni River.
Nearest claim holder—J. C. Menzies.
1,500 x 800 feet of Crown land, Kanawaparu Creek, Tributary Wenamu River, Right Bank, Cuyuni River.
Distance of claim to river or creek landing—300 yards from Wenamu River, Cuyuni River.
Nearest claim holder—G. Dinklage.
1,500 x 800 feet of Crown land, Babboon Creek, Tributary of Wenamu River, Cuyuni River.
Distance of claim to river or creek landing—300 yards from Wenamu River.
Nearest claim holder—John Hall, Batson & Li.
1,500 x 800 feet Crown land, Rock Creek (No. 2 Claim), Tributary of Wenamu, Right Bank, Cuyuni.
Distance of claim to river or creek landing—300 yards from Wenamu River.
Nearest claim holder—John Hall, Batson & Li.
1,500 x 800 feet of Crown land, Rock Creek (No. 1 Claim), Tributary of Wenamu, Right Bank, Cuyuni River.
Distance of claim to river to creek landing—300 yards from Wenamu River.
Nearest claim holder—John Hall, Batson & Li.

DISTRICT NO. 5.

BY WILLIAM CRUICKSHANK & JOSEPH CRUICKSHANK.

1,500 x 800 feet of Crown land, Chicken Hawk Creek, Right Bank, Hoobootahbo, Right Bank, Barima.
Distance of claim to river or creek landing—about 8 miles from Arawatta Landing.
Nearest claim holder—S. Spencer.

BY J. W. BARRINGTON.

1,500 x 800 feet of Crown land, Hiarer, Left Bank, Barama.
Distance of claim to river or creek landing—about 23 miles from Barama River.
Nearest claim holder—E. Farnum.

TRANSFER OF CLAIMS.

[2.] 4th February, 1911.

IN accordance with Clause 44 (2) of the Mining Regulations, 1905:

Notice is hereby given that the following Notices of intended Transfer of right, title and interest in and to the undermentioned Claim Licences have been received by the Commissioner of Lands and Mines:—

DISTRICT NO. 4.

BY JAMES TURTON TO AND IN FAVOUR OF MANOEL VIEIRA.

One-third of his right, title and interest in and to Claim Licences Nos. B 1,788, B 1,789, B 1,790, B 1,791, B 1,792, B 1,793, B 1,794, B 1,795, B 1,796, situate on the Right Bank, Wenamu, Cuyuni.

All persons having any right, title, interest or claim in and to the abovementioned Claim Licences, and who may have just grounds to oppose the transfer thereof, are hereby required to do so in due form at the Office of the Departtment of Lands and Mines, in the City of Georgetown, within the time specified by the Regulations, setting forth his, her or their reasons of opposition in writing, duly signed.

FRANK FOWLER,
Commissioner of Lands and Mines.

DEPARTMENT OF LANDS AND MINES,
Georgetown,
31st January, 1911.

Comparative Return of Gold for Quarter ending 30th September 1910, and 1909.

Locality.	1910-1911. Amount. ozs.	dwts.	grs.	Royalty. $	c.	1909-1910. Amount. oz.	dwts.	grs.	Royalty. $	c.
Barima ...	2,038	16	12	1,427	35	3,447	04	02	2,413	07
Barama ...	1,317	01	10	922	11	2,948	13	10	2,063	19
Cuyuni ...	3,684	01	03	2,580	14	2,278	11	05	1,595	20
Groete Creek	48	16	10	34	21	80	07	12	56	26
Puruni ...	298	02	01	208	73	2,958	11	12	2,071	03
Mazaruni ...	1,151	03	15	805	96	288	18	21	202	28
Essequibo ...	1,467	15	13	1,027	55	2,701	08	03	1,891	03
Potaro ...	4,152	07	21	2,938	35	2,683	06	04	1,878	33
Demerara ...	23	05	04	16	28	9	11	08	6	70
Waini ...	199	07	18	139	63	223	01	21	156	17
Totals ...	14380	17	11	10,100	31	17619	14	02	12333	26

	ozs,	dwts.	grs.	Royalty.
Total output to date for year 1910-1911 ...	29,066	19	19	$20,381 98
Total output to date for same period 1909-1910.	35,562	00	20	24,893 42
Decrease ...	6,495	01	01	$4,511 44

FRANK FOWLER,
Commissioner of Lands and Mines.

DEPARTMENT OF LANDS AND MINES,
Georgetown,
31st January, 1911.

Comparative Return of Precious Stones entered at the Department of Lands and Mines for Quarter euded 30th September, 1910.

Locality.	1910-1911. No.	Carats.	1909-1910. No.	Carats.
Mazaruni ...	5,380	973 1/2	11,281	967 7/16
Kuribrong ...	...	...	...	...
Potaro ...	...	...	...	...
Cuyuni ...	80	9 1/4	12,308	1,281 1/16
Barama ...	13	7 1/2	...	...
Totals ...	5,473	990 5/16	23,589	2,249 3/8

	Stones.	Carats.
Total entered to date for year 1910-191	15,103	1,783 7/32
Total entered to date for same period 1909-1910	41,059	3,901 1/8
Decrease ...	25,956	2,118 25/32

FRANK FOWLER,
Commissioner of Lands and Mines.

Digitized by Google

DEPARTMENT OF LANDS AND MINES,
Georgetown,
31st January, 1911.

Comparative Return of Gold for Quarter ending 31st December, 1910, and 1909.

Locality.	1910-1911. Amount. ozs.	dwts.	grs.	Royalty. $ c.	1909-1910. Amount. ozs.	dwts.	grs.	Royalty. $ c.
Barima ...	1,683	16	10	1,178 77	2,605	16	06	1,824 17
Barama ...	1,151	12	23	806 28	2,128	14	07	1,490 21
Cuyuni ...	5,052	15	14	3,537 18	2,321	19	02	1,625 61
Groete Creek.	92	07	00	64 68	122	14	13	85 94
Puruni ...	376	12	10	263 67	4,653	01	13	3,257 25
Mazaruni ...	1,028	05	04	720 60	610	00	09	427 09
Essequibo ...	2,269	08	03	1,588 66	2,266	01	06	1,586 32
Potaro ...	3,269	19	01	2,289 13	3,817	18	04	2,672 55
Demerara ...	18	14	22	13 13	34	02	14	23 89
Waini ...	128	12	11	90 08	310	05	08	217 22
Totals ...	15072	04	02	10,552 18	18870	13	10	13210 25

	ozs.	dwts.	grs.	Royalty.
Total output to date for year 1910-1911 ...	44,139	03	21	$30,934 16
Total output to date for same period 1909-1910.	54,432	14	06	38,103 67
Decrease ...	10,293	10	09	$ 7,169 51

FRANK FOWLER,
Commissioner of Lands and Mines.

DEPARTMENT OF LANDS AND MINES,
Georgetown,
31st January. 1911.

Comparative Return of Precious Stones entered at the Department of Lands and Mines for Quarter ended 31st December, 1910.

Locality.	1910-1911. No.	Carats.	1909-1910. No.	Carats.
Mazaruni ...	6,506	677¾	19,305	1,457⅛
Kuribrong ...	...	...	...	...
Potaro ...	...	...	...	...
Cuyuni ...	793	109¾	6,514	642⅞
Totals ...	7,299	787½	25,819	2,100⅞

	Stones.	Carats.
Total entered to date for year 1910-1911	22,402	2,590⅜
Total entered to date for same period 1909-1910	66,878	6,002⅞
Decrease ...	44,476	3,431½

FRANK FOWLER,
Commissioner of Lands and Mines.

APPLICATIONS FOR LICENCES

[3.] 28th January, 1911.

IN accordance with Clause 11 of the Mining Regulations, 1905.

Notice is hereby given that the following application for Claim Licences have been lodged with the Commissioner at the Office of the Department of Lands and Mines :—

DISTRICT NO. 2.

TO MINE FOR GOLD.

BY HUBERT FREDERICK GALLIENNE.

1,500 x 800 feet of Crown land, Big Conawack, Right Bank, Potaro.
Distance of claim to river or creek landing—5 miles from Potaro Landing.
Nearest claim holder—A. Hollingsworth.
1,500 x 800 feet of Crown land, Big Conawack, Right Bank, Potaro.
Distance of claim to river or creek landing—5 miles from Potaro Landing.
Nearest claim holder—A. Hollingsworth.

DISTRICT NO. 4.

BY N. W. DOWDING & HENRY CHESTER.

1,500 x 800 feet of Crown land, Anacanda, Aremu, Right Bank, Cuyuni.
Distance of claim to river or creek landing—about 33 miles.
Nearest claim holder—The Aremu Mining Co.
1,500 x 800 feet of Crown land, Kokomo, Aremu, Cuyuni.
Distance of claim to river or creek landing—about 33 miles.
Nearest claim holder—The Aremu Mining Co.

All persons having any right, title and interest in and to the abovementioned tracts of Crown Land, and who may have just grounds to oppose the granting thereof, are hereby required to do so in due form at the Office of the Department of Lands and Mines, in the City of Georgetown, within the time specified by the Regulations, setting forth his, her, or their reasons of opposition in writing, duly signed.

R. O. H. SPENCE,
for Commissioner of Lands and Mines.

CLAIM DECLARED ABANDONED.

[3.] 28th January, 1911.

NOTICE is hereby given in accordance with Section 14 (6) of the Mining Regulations, 1905, that the undermentioned Claim for which the Claim Licence Fee has not been paid, is declared abandoned.

R. O. H. SPENCE,
for Commissioner of Lands and Mines.

DISTRICT NO. 2.

TO MINE FOR GOLD.

BY THOMAS HENRY CANEAN.

1,500 x 800 feet of Crown land, Tiger Creek, Right Bank, Potaro.
Distance of claim to river or creek landing—Two miles from Tumatumari Landing.
Nearest claim holder—Ho-a-Shoo, Ltd.

APPLICATIONS FOR EXCLUSIVE PERMISSIONS.

[3.] 28th January, 1911.

IN accordance with Clause 39 (1) of the Mining Regulations, 1905 :

Notice is hereby given that the following applications for Exclusive Permissions under Section 14, Sub-Section 2 of the Mining Ordinance, 1903, have been addressed to the Governor-in-Council :—

DISTRICT NO. 2.

BY THE MINNIE-HA-HA DEVELOPMENT COMPANY, LIMITED.

For a tract of Crown Land containing an estimated area of about 96 acres being a portion of the Potaro River extending from Pakatuk Falls, to a point one mile and a half above the mouth of the Mahdia Creek for a period of two years.

DISTRICT NO. 4.

BY J. C. MENZIES.

For a tract of Crown Land containing an area of about 1,090 acres situate on the Right Bank of the Wenamu River extending from the junction of Tshuau River with the Wenamu River, to a point ten miles in a northerly direction down the Wenamu River with a depth of 900 feet, for a period of three years.

All persons having any right, title, interest or claim in and to the abovementioned tracts of Crown Land and who may have just grounds to oppose the issue of these Exclusive Permissions are required to enter opposition in writing, with the grounds thereof, at the Office of the Commissioner of Lands and Mines, Georgetown, within the time specified by the Regulations.

R. O. H. SPENCE,
for Commissioner of Lands and Mines.

Digitized by Google

LIST showing the number and description of all Strays impounded at the following Pounds in the Colony for the week ending Saturday, February 4, 1911, in accordance with section 14, Ordinance 1 of 1866.

Name of Pound.	When brought to the Pound.		Name of Party Bringing.	Name of Party Sending.	Place from whence Stray was sent.	Description of Animal.	Brand, Marks, Colour, &c., &c.	Remarks.
	Date.	Hour.						
DEMERARA—								
Sparendaam ...	1.2.1911	12.45 p.m.	Robert E. Stuart	H. C. Campbell	Montrose Sea Defence	Cow	Branded right hip, not legible. Brn.	
Beterverwagting ...	4.2.1911	5.55 p.m.	Police	Police.	Beterverwagting	Cow	$\frac{W}{11}$ Brown.	
Vigilance ...	1.2.1911	2.40 p.m.	A. Campbell	A. Campbell	Friendship, E.C.D.	Ewe Goat	No brand, no mark.	
Belfield	Nil	Nil	Nil	Nil	Nil	Nil	Nil	
Mahaica	Nil	Nil	Nil	Nil	Nil	Nil	Nil	
Cane Grove ...	Nil	Nil	Nil	Nil	Nil	Nil	Nil	
Mahaicony ...	Nil	Nil	Nil	Nil	Nil	Nil	Nil	
Vreed-en-Hoop ...	Nil	Nil	Nil	Nil	Nil	Nil	Nil	
La Grange ...	Nil	Nil	Nil	Nil	Nil	Nil	Nil	
Stewartville ...	1.2.1911	12.15 p.m.	D. Long	A. E. Hendricks	Demerara Railway Co.	Heifer	No brand. Cream and spotted.	
Do. ...	1.2.1911	12.15 p.m.	D. Long	A. E. Hendricks	Demerara Railway Co.	Heifer	No brand. Cream and spotted.	
Do. ...	1.2.1911	12.15 p.m.	D. Long	A. E. Hendricks	Demerara Railway Co.	Cow	No brand. Cream.	
Do. ...	1.2.1911	12.15 a.m.	D. Long	A. E. Hendricks	Demerara Railway Co.	Heifer	Brand illegible, right hip. Brindle.	
Do. ...	1.2.1911	5.30 p.m.	Jos. Lewis	Lucretia Lewis	Stewartville	Ewe Goat	No brand. Black.	
Do. ...	1.2.1911	5.30 p.m.	Jos. Lewis	Lucretia Lewis	Stewartville	Ewe Goat Kid	No brand. Brown.	
Do. ...	4.2.1911	7.10 a.m.	Ellen Muller	Ellen Muller	Stewartville	He Ass	Brand not legible, right hip. Brown.	
Vergenoegen ...	Nil	Nil	Nil	Nil	Nil	Nil	Nil	
ESSEQUEBO—								
Aurora	Nil	Nil	Nil	Nil	Nil	Nil	Nil	
Capoey	4.2.1911	3.30 p.m.	R. Fortune	R. Fortune	Queenstown	She Ass	Brand illegible, right hip. Brown.	
Suddie	Nil	Nil	Nil	Nil	Nil	Nil	Nil	
Anna Regina ...	27.1.1911	9.00 a.m.	Lallta	Lallta	Coffee Grove	He Ass	Brand illegible, right hip. Brown.	
Sans Souci ...	4.2.1911	3.15 a.m.	M. Vannett	M. Vannett	Noitgedacht	She Ass	No brand, no mark. Brown.	
Leguan	Nil	Nil	Nil	Nil	Nil	Nil	Nil	
Bartica ...	Nil	Nil	Nil	Nil	Nil	Nil	Nil	
BERBICE—								
Weldaad ...	Nil	Nil	Nil	Nil	Nil	Nil	Nil	
Fort Wellington ...	Nil	Nil	Nil	Nil	Nil	Nil	Nil	
Blairmont ...	Nil	Nil	Nil	Nil	Nil	Nil	Nil	
Schepmoed ...	Nil	Nil	Nil	Nil	Nil	Nil	Nil	
Sisters	Nil	Nil	Nil	Nil	Nil	Nil	Nil	
Stanleytown ...	Nil	Nil	Nil	Nil	Nil	Nil	Nil	
Reliance	Nil	Nil	Nil	Nil	Nil	Nil	Nil	
Albion ...	28.1.1911	2.00 p.m.	E. Deane	S. Brush	Rose Hall	She Ass	Brand not legible. Grey.	
Whim ...	Nil	Nil	Nil	Nil	Nil	Nil	Nil	
Tarlogie ...	Nil	Nil	Nil	Nil	Nil	Nil	Nil	
No. 51	Nil	Nil	Nil	Nil	Nil	Nil	Nil	
No. 63	Nil	Nil	Nil	Nil	Nil	Nil	Nil	
Eliza & Mary ...	Nil	Nil	Nil	Nil	Nil	Nil	Nil	

Digitized by Google

Mining Notice.

DEPARTMENT OF LANDS AND MINES,
11th February, 1911.

LIST of Prospecting Licences issued during the quarter ending 31st December, 1910.

FRANK FOWLER,
Commissioner of Lands and Mines.

Date of Issue.	No. of Prospecting Licence.	Name.	Remarks.
		BARTICA.	
4.10.10	B 1970	John Roberts	
12.10.10	B 1971	Robert Grimmond Luke	[28.2.11.
3.11.10	B 1972	Elizabeth Gibson	James Barrow authorized to prospect to
22.11.10	B 1973	H. Legay & Co. (Hubert P. Legay & Samuel Li)	
5.12.10	B 1974	Colin Williams and Francis Smartt	
5.12.10	B 1975	Fitz Walcott	
6.12.10	B 1976	D. De Camp and Samuel Gonsalves	
19.12.10	B 1977	George F. Robinson and Edward Wilson	
21.12.10	B 1978	Samuel Allicock and Johannis Mann	
		DISTRICT NO. 2.	
10.10.10	B 1577	Charles Flanagan	
8.11.10	B 1578	Timothy Semple	
18.11.10	B 1579	Thos Mullins and Jean Alex. Reman	
25.11.10	B 1580	F. A. Gibbons, Henrietta Ferreira and Benj. Pollard	
26.11.10	B 1581	Phillip Rodie and Robert Thompson	
20.12.10	B 1582	Joseph Ramkissoon	
28.12.10	B 1583	T. Maynard and Benj. DeW. Heyliger	
31.12.10	B 1584	Chas. Wm. Bernard, Saml. Low, Geo. Ellis and David Gilyard	
		DISTRICT NO. 3.	
7.12.10	B 128	The Mazaruni Co., Ltd.	P. M. Morley authorized to prospect.
		DISTRICT NO. 4.	
11.10.10	B 1760	Henry Carter & Geo. Ernest Welchman Chan	
7.11.10	B 1761	Jas. Isaacs	
15.11.10	B 1762	Fred. C. Daniels and Jos. Haynes	
15.11.10	B 1763	Edw. Johnson and Aug. Caesar	
15.11.10	B 1764	Em. Richards, Jas. Castle & Henry Phillips	
15.11.10	B 1765	Wm. Layne	
23.11.10	B 1766	Douglas A. Fredericks, David Christopher and Amos Sam	
29.11.10	B 1767	Simon Harmon and Amos Harmon	
28.12.10	B 1768	Jno. Liverpool and Jas. Granham	
28.12.10	B 1769	J. C. Humphrey	
		DISTRICT NO. 5.—BARIMA.	
3.10.10	B 2172	James Weeks	
4.10.10	B 2173	Charles Nedd	
7.10.10	B 2174	David Barton	
10.10.10	B 2175	P. S. Austin and Benjamin Bobb	
13.10.10	B 2176	J. G. S. Dragten	
14.10.10	B 2177	Samuel Massiah	
24.10.10	B 2178	Frederick Frank	
31.10.10	B 2179	David Marcus	
31.10.10	B 2180	Prince Baxter, Edmund Charles and Marling Jones	
5.11.10	B 2181	Emanuel Hinds	
22.11.10	B 2182	James Ethelbert Low	
		DISTRICT NO. 5—BARAMA.	
25.11.10	B 1830	James Hinds and Gilbert Lewis	
5.12.10	B 1831	Joseph Pearson	
		MORAWHANNA. Nil.	
		GEORGETOWN.	
1.10.10	B 2018	David Young Rubber Estates, British Guiana, Ltd.	R. H. Kaster authorized to prospect.
1.10.10	B 2019	Idem	David Young authorized to prospect.
3.10.10	B 2020	Thomas Frederick Bacchus and Calton N. McInroy	
7.10.10	B 2021	David Trotz, David Damon, Arthur A. Grant and George Primus	
17.10.10	B 2022	Manoel Pereira Camacho and Mauricio Pereira Jorge	Antonio Perreira authorized to prospect.
17.10.10	B 2023	Isaac Richmond	
21.10.10	B 2024	James Dorsett	
21.10.10	B 2025	Daniel Henry Eytle and James Alexander Eytle	
25.10.10	B 2026	Manoel Vieira	Samuel G. C. Miller authorized to prospect.

Digitized by Google

LIST OF PROSPECTING LICENCES ISSUED—(Contd.)

Date of Issue.	No. of Prospecting Licence.	Name.	Remarks.
		GEORGETOWN—(CONTINUED.)	
29.10.10	B 2027	James Osmond Guy	
29.10.10	B 2028	Edward Nassy	
3.11.10	B 2029	F. N. Williams	
7.11.10	B 2030	James Pollard	
8.11.10	B 2031	James Williams and Richard Tyrrell	
14.11.10	B 2032	John Alexander Murray, Norval Edmund Bremner and Semerie	
15.11.10	B 2033	Lazarus Harrison	
16.11.10	B 2034	Alexander Hughes and H. Teixeira	
21.11.10	B 2035	John William De Rooy and Joseph Ramsammy	
21.11.10	B 2036	Walter Delmar Parkinson and Bakuralli	Wm. Johnson authorized to prospect.
21.11.10	B 2037	James Christopher and Joseph Vigilance	
21.11.10	B 2038	Fortune January and Francis France	
29.11.10	B 2039	John J. Brickhill	
1.12.10	B 2040	Thomas Benjamin Williams and Ernest Christmas	
14.12.10	B 2041	Edward St. Maur Hunte and Victorine Antonio Pires	
19.12.10	B 2042	Elijah Clarke and Joseph Pilgrim	
20.12.10	B 2043	George Clarke, James Adolphus Wood and Charles Dodson	
21.12.10	B 2044	Joseph Haywood	
21.12.10	B 2045	John Van Sluytman	
23.12.10	B 2046	George A. Blount, George S. Irwin and William Briggs	
24.12.10	B 2047	James Adolphus Etten and Nathaniel Brown	
29.12.10	B 2048	Manoel Danny and Philip Aaron Li	
29.12.10	B 2049	John Alleyne and Charles Alleyne	
30.12.10	B 2201	Alexander McKay, Mary Gonsalves and Joseph Augustus Clarke	
31.12.10	B 2202	Jose Ferreira	Abraham A. Webster authorized to prospect.

Public Works Department.

TENDERS are invited for painting the Post and Telegraph Station at Beterverwagting, East Coast, Demerara.

Specification may be seen, and Bond and Tender Forms obtained at the Office of the Colonial Civil Engineer, Georgetown, and at the Public Works Office, at New Amsterdam.

Tenders marked "Tender for painting Beterverwagting Post and Telegraph Station" to be delivered at the Office of the Colonial Civil Engineer, Georgetown, until noon on Wednesday, the 15th day of February, 1911.

Each Tender must be accompanied by a Bond signed by two persons of known responsibility, binding themselves with the party tendering to execute a Contract for the faithful performance of the work.

The acceptance of the lowest or any Tender is not guaranteed.

JAMES H. W. PARK,
Colonial Civil Engineer.

Georgetown, 3rd February, 1911.

LOT 16, WATER STREET, KINGSTON.

FOR RENT on a monthly tenancy with immediate occupation the house on lot 16, Water Street, Kingston. Offers will be received up to noon on the 15th instant.

2. The keys may be obtained from the Public Works District Engineer's Office in the Fort Yard, obliquely opposite.

JAMES H. W. PARK,
Colonial Civil Engineer.

8th February, 1911.

Municipal Notices.

TOWN HALL.

Georgetown,
11th February, 1911.

IN accordance with Section 127 of the Georgetown Town Council Ordinance, 1898, I hereby give notice that the Auditors appointed by the Mayor and Town Council will audit and examine the accounts of the Council for the year 1910, between the 1st and 8th days of March, 1911, also that an account duly made up and balanced of all moneys received and all moneys expended and applied by the Council during the year 1910, together with all Rate Books, Account Books, Contracts, Accounts, Vouchers and Receipts relating thereto, are now deposited in my Office, and are now open for the inspection of the Ratepayers of the City during office hours up till the date of the completion of the audit.

J. BARRINGTON WOOLFORD,
Town Clerk.

Town Hall, New Amsterdam,
11th February, 1911.

IN accordance with Section 52 of Ordinance No. 8, Anno 1891, I hereby give public notice that the general appraisement of all lots and buildings in the town, has been lodged in my Office at the Town Hall and will be open between the hours of 10 a.m. and 3 p.m. daily, (Sundays and holidays excepted), for inspection by all parties owning or representing the said properties, and all appeals against the appraisement of

Digitized by Google

any property must be lodged within one month from date,

G. HICKEN,
Town Clerk.

Inland Revenue Notices.

NOTICE is hereby given for general information that the undersigned has received the following application for new retail spirit shop licence for locality situate in the Mahaica Fiscal District for the ensuing financial year 1911-1912 :—

Name.	Locality.
John Lopes.	Belmonte, Mahaica, East Coast, Demerara.

The abovementioned application will be considered at the annual licensing meeting to be held at Belfield Court-room on the 15th day of February, 1911.

L. VERNON VAUGHAN,
Commissary of Taxation.

Mahaica District,
February 7, 1911.

NOTICE is hereby given for general information that the undersigned has received the following applications for new Retail Spirit Shop Licences for localities situate in the East Coast Demerara Fiscal District for the ensuing Financial year 1911-1912 :—

Name.	Locality.
Antonio D'Andrade and Manoel Cypreano DeSilva	No. 9 Field, Kitty.
Manoel Gomes	No. 8 Field, Kitty.

The abovementioned applications will be considered at the Annual Licensing Meeting to be held at Sparendaam Court Room on the 13th day of February, 1911.

STANISLAUS WALKER,
Commissary of Taxation.

East Coast Demerara District,
1st February, 1911.

NOTICE is hereby for general information that the undersigned has received an application for a new Retail Spirit Shop Licence for premises situate in the Mahaica Fiscal District for the ensuing financial year 1911-1912 :—

Name.	Locality.
George William Koo.	Lot 42, Section B, Golden Grove, E.C.

The abovementioned application will be considered at the Annual Licensing Meeting to be held at Belfield Court Room on the 15th day of February, 1911.

L. VERNON VAUGHAN,
Commissary of Taxation

Mahaica District,
1st February, 1911.

Licensing.

THE EAST COAST JUDICIAL DISTRICT.

NOTICE.

NOTICE is hereby given that in accordance with section 25 of Ordinance No. 8 of 1868, a meeting of the Justices of the Peace residing in the East Coast Judicial District, will be held in Sparendaam Court-room on Monday, the 13th day of February, 1911, at 12 o'clock, noon, for the purpose of considering applications for Retail Spirit Shop Licences for the ensuing financial year for localities situate in the said Judicial District.

For the convenience of applicants residing in the Mahaica Fiscal District, the meeting will be adjourned to Wednesday, the 15th day of February, 1911, at 12 o'clock, noon, at Belfield Court-room.

Justices of the Peace resident in the District, are requested to attend at the times and places mentioned.

E. A. BUGLE,
Stipendiary Magistrate,
East Coast Judicial District.

17th January, 1911.

NORTH ESSEQUEBO JUDICIAL DISTRICT.

ANNUAL LICENSING MEETING.

NOTICE is hereby given that in accordance with section 25 of Ordinance No. 8 of 1868, a meeting of the Justices of the Peace residing in the North Essequebo Judicial District, will be held at the Suddie Court Room on Monday, the 13th day of February, 1911, at 12 o'clock, noon, for the purpose of considering applications for Retail Spirit Shop Licences for the financial year 1911-1912 for localities in the above-mentioned District.

For the convenience of applicants in the North Essequebo Fiscal District, the meeting will be adjourned to Tuesday, the 14th day of February, 1911, at the Anna Regina Court Room, at 12 o'clock, noon.

Justices of the Peace residing in the aforesaid Judicial District are requested to attend at the times and places above-mentioned.

SOUTHWELL G. T. BOURKE,
Stipendiary Magistrate,
North Essequebo Judicial District.

Suddie Court Room,
9th January, 1911.

WEST COAST JUDICIAL DISTRICT.

NOTICE is hereby given that a special licensing meeting will be held at the Vreed-en-Hoop Court-room on Thursday, the 23rd day of February, 1911, at 10 a.m., for the purpose of considering an application from Rachel Tong for the transfer of the retail spirit shop licence for premises situate at lots 107 and 108, Bagotville, to and in favour of Manoel Coelho, of Vreed-en-Hoop.

Justices of the Peace resident in the district are requested to attend at the time and place abovementioned.

JOHN BRUMELL,
Stipendiary Magistrate.

Vreed-en-Hoop,
9th February, 1911.

Local Government Board Notice.

CLONBROOK COUNTRY DISTRICT.

THE Local Government Board, under the provisions of Section 100 (1) of Ordinance No. 13 of 1907, having prepared a Statement showing the property within the Clonbrook Country District to be appraised and the value of such property as ascertained by the said Board, notice is hereby given that the abovementioned Statement can be seen at "Clonbrook Village Office," situate in the said District.

J. E. GODFREY,
Chairman Local Government Board,
exercising the powers of the Local Authority under Section 10 of Ordinance No. 13 of 1907.

Local Government Board,
9th February, 1911.

Police.

NOTICE.

CAPTAINS and Bowmen who are Rural Constables are hereby warned that any neglect of duty to assist in keeping order in their Districts and in bringing to the notice of the Police or Wardens any irregularities committed, may be met by their being *dismissed from the Rural Constabulary.*

As all Steersmen and Bowmen are required to be Rural Constables under the provision of the River Essequebo Boat Regulations, 1902, dismissal from the Rural Constabulary will mean that they can no longer act as Steersmen and Bowmen.

G. C. DERINZY, Colonel,
Inspector General of Police.

Police Headquarters,
Georgetown, Demerara,
31st January, 1911.

Miscellaneous.

SOUTH ESSEQUEBO JUDICIAL DISTRICT.

SEIZURE.

PURSUANT to provisions of Ordinance No. 32 of 1903, I, the undersigned, or some person duly authorized by me in writing, will sell publicly to the highest bidder at the hour of 12 o'clock on the 14th day of February, 1911, at Vergenoegen Magistrate's Court-yard, the following 4 ticles s ized by H. A. C. Trotz, Forest Ranger, under Section 25 of Ordinance No. 32 of 1903, from unknown parties, on the 9th day

Digitized by Google

of December 1910, on the right bank of the Araquat creek, in the South Essequebo Judicial District, for a breach of the said Ordinance, unless claimed in terms of law, to wit:—

2 logs Suradani containing 40 c.ft. (more or less).

The seizure is lying where seized, viz: about 1½ miles up the creek.

Terms of Sale: Cash, with royalty and auction dues.

CLAUDE FRANCIS,
Stipendiary Magistrate,
South Essequebo Judicial District.

Vergenoegen,
13th January, 1911.

RE SALE OF SEIZURE.

NOTICE is hereby given that the Advertisement of Sale of the seizure made by Mr. Claude W. E. Humphreys, an Officer of the Lands and Mines Department, and advertised in the "Official Gazette" of the 4th February, 1911, is hereby cancelled and withdrawn.

E. A. BUGLE,
Stipendiary Magistrate.

Buxton,
6th February, 1911.

BERBICE JUDICIAL DISTRICT.

SEIZURE.

PURSUANT to provisions of Ordinance No. 32 of 1903, I, the undersigned, or some person duly authorized by me in writing, will sell publicly to the highest bidder at the hour of 12 o'clock on Monday, 20th February, 1911, at the New Amsterdam Magistrate's Court Room, the following articles seized by James A. P. Bowhill, Government Surveyor, under section 25 of Ordinance 32 of 1903, from Edwin Meno, an Aboriginal Indian, on the 5th November, 1910, at Makakaballi, part of the Indian Reservation, Wikky Creek, for a breach of the said Ordinance, unless claimed in terms of law, to wit:—

8 "eight" pieces dried balata weighing about 20 lbs.

The said balata is now lying at the Office of the Department of Lands and Mines, Georgetown.

Terms of Sale:—Cash, with royalty and auction dues.

EDMUND J. MACQUARRIE,
Stipendiary Magistrate,
Berbice Judicial District.

New Amsterdam,
23rd January, 1911.

WEST COAST JUDICIAL DISTRICT.

NOTICE OF SALE OF SEIZURE.

NOTICE is hereby given in accordance with the provisions of Ordinance No. 32 of 1903, that I, or some person duly authorized by me in writing, will sell publicly to the highest bidder at La Grange Court Room on Tuesday, the 28th day of February, 1911, at 12 o'clock, noon, the following articles seized by A. Sykes, an Officer of the Department of Lands and Mines, from one John Maynard, on the 24th November, 1910, at junction of Hobaboe creek and Conservancy Canal, Canals 1 and 2 Polder, in the above Judicial District:—

105 Bundles Shingles.
12 Pieces Wallaba Wood.

The seizure is now lying at La Grange Police Station.

Terms of Sale:—Cash, with Royalty and auction dues.

JOHN BRUMELL,
Stipendiary Magistrate.

1st February, 1911.

NOTICE.

ALL creditors of the Estate of Theodosia Wilhelmina Forshaw, deceased, are required to file their claims with the undersigned at the office of G. W. Forshaw, Solicitor, lot 18, High Street, Georgetown, within 3 (three) months from the date of the first publication of this notice and all parties indebted to the said Estate are requested to make immediate payment.

E. RONEY FORSHAW,
G. WHITFIELD FORSHAW,
O. T. HENDERSON.
Joint Executors under the Last Will and Testament of THEODOSIA WILHELMINA FORSHAW, Decd.

THE HAND-IN-HAND MUTUAL GUARANTEE FIRE INSURANCE COMPANY OF BRITISH GUIANA, LIMITED.

THE following list comprising the names of the Chairman, Directors, Secretary and Assistant Secretary, is hereby published in terms of Section 36 (1) of Ordinance No. 7 of 1900.

Directors:

CHARLES GUY AUSTIN WYATT, Chairman.
BENJAMIN THOMPSON.
ARTHUR SUMMERSON.
JOHN BORLASE CASSELS.
CARL WIETING.
FREDERICK WHITE.
THOMAS TRAILL SMELLIE.
JOSEPH MONKHOUSE.
JOSEPH IVELAW CHAPMAN.
JOHN BOURKE.
JOAO JOSE RODRIGUES.
JULES AUGUSTE PAIRAUDEAU.

Secretary: JAMES SLATER.
Assistant Secretary: JAMES CANNON.

J. SLATER,
Secretary.

Georgetown, 3rd February, 1911.

CHEMISTS AND DRUGGISTS.

THE Board of Examiners appointed by His Excellency the Governor under section 3 of the Pharmacy and Poisons Ordinance, 1899, hereby give notice that in accordance with the Regulations dated 30th March, 1905, an examination for Chemists and Druggists will be held on Tuesday, 7th March, 1911, at 11 a.m.

2. The examination will embrace the subjects mentioned in Rule 9 of the above-mentioned Regulations.

3. Any person desirous of sitting for the examination must give notice to the Registrar, Surgeon General's Office, at least 14 days before the day fixed for the examination.

W. F. LAW, M.D.,
Acting Chairman,
Board of Examiners,
Chemists and Druggists.

Surgeon General's Office,
Georgetown,
10th January, 1911.

N.B.—Forms of application to attend the examination can be obtained from the Registrar, Surgeon General's Office.

NOTICE OF APPLICATION

FOR TRANSFER OF A LICENCE TAKEN OUT IN RESPECT OF ANY BUSINESS OR TRADE.

NOTICE is hereby given that Sabina Caldeira, Maria Caldeira and Jose Caldeira, heirs of Manoel Caldeira, deceased, residing at Vauxhall and Pouderoyen, the holder of Licences Nos. 1074/38, 1251/32 and 80/6 for carrying on a Provision Shop business for the sale of Tobacco and Wine and Malt Liquors at Jacoba Constantia, and Sabina Caldeira, residing at Vauxhall, have given the Commissary of Taxation of the West Bank Demerara Fiscal District, notice of the intention to transfer the said Licences to the said Sabina Caldeira. Any person having a claim of over $100 for a liquidated sum against the said Sabina Caldeira, Maria Caldeira and Jose Caldeira, heirs of Manoel Caldeira, deceased, and desiring to oppose the said transfer, must give to the said Commissary within 14 days of the date of this notice, a written notice objecting to the said transfer.

W. H. AGLIONBY BURROWES,
District Commissary of Taxation,
West Bank Fiscal District.

Commissary's Office,
Schoon Ord,
27th January, 1911.

NOTICE OF APPLICATION

FOR TRANSFER OF A LICENCE TAKEN OUT IN RESPECT OF ANY BUSINESS OR TRADE.

NOTICE is hereby given that Sabina Caldeira, Maria Caldeira and Jose Caldeira, heirs of Manoel Caldeira, deceased, residing at Vauxhall and Pouderoyen, the holder of Licences Nos. 1073/37, 1250/31 and 79/5 for carrying on a Provision Shop business for the sale of Tobacco and Wine and Malt Liquors at Vauxhall, and Sabina Caldeira, residing

Digitized by Google

at Vauxhall, have given the Commissary of Taxation of the West Bank Demerara Fiscal District, notice of the intention to transfer the said Licences to the said Sabina Caldeira. Any person having a claim of over $100 for a liquidated sum against the said Sabina Caldeira, Maria Caldeira and Jose Caldeira, heirs of Manoel Caldeira, deceased, and desiring to oppose the said transfer, must give to the said Commissary within 14 days of the date of this notice, a written notice objecting to the said transfer.

W. H. AGLIONBY BURROWES,
District Commissary of Taxation,
West Bank Fiscal District.

Commissary's Office,
Schoon Ord,
27th January, 1911.

NOTICE OF APPLICATION
FOR TRANSFER OF A LICENCE TAKEN OUT IN RESPECT OF ANY BUSINESS OR TRADE.

NOTICE is hereby given that J. F. Leça, residing at 51, Louisa Row, Georgetown, the holder of Licences Nos. 32/6, 46/46 and 799/179, for carrying on a provision shop and for the sale of tobacco and wine and malt liquors at 51, Louisa Row, Georgetown, and Manoel De Freitas, residing at 51, Louisa Row, Georgetown, have given the Commissary of Taxation of the Georgetown Fiscal District, notice of the intention to transfer the said licences to the said Manoel De Freitas. Any person having a claim of over $100 for a liquidated sum against the said J. F. Leça and desiring to oppose the said transfer, must give to the said Commissary within 14 days of the date of this notice, a written notice objecting to the said transfer.

B. DAY,
District Commissary of Taxation,
Georgetown Fiscal District.

1st February, 1911.

NOTICE OF APPLICATION
FOR TRANSFER OF A LICENCE TAKEN OUT IN RESPECT OF ANY BUSINESS OR TRADE.

NOTICE is hereby given that Rachel Tong, residing at lots 107 and 108, Bagotville, the holder of licences Nos. 1075/39 and 1252/33 for carrying on a provision shop business and the sale of Tobacco at lots 107 and 108, Bagotville, and Manoel Coelho, residing at Vreed-en-Hoop, have given the Commissary of Taxation of the West Bank Demerara Fiscal District, notice of the intention to transfer the said licences to the said Manoel Coelho. Any person having a claim of over $100 for a liquidated sum against the said Rachel Tong and desiring to oppose the said transfer, must give to the said Commissary within 14 days of the date of this notice, a written notice objecting to the said transfer.

W. H. AGLIONBY BURROWES,
District Commissary of Taxation,
West Bank Fiscal District.

Commissary's Office,
Schoon Ord,
6th February, 1911.

NOTICE OF APPLICATION
FOR TRANSFER OF A LICENCE TAKEN OUT IN RESPECT OF ANY BUSINESS OR TRADE.

NOTICE is hereby given that Chung-a-Yong, residing at Stewartville Village, the holder of licences Nos. 1371/18 and 1166/19 for carrying on a Provision business and for the sale of Tobacco at Stewartville Village, and João Cesar Faria, residing at Stewartville, have given the Commissary of Taxation of the West Coast Demerara Fiscal District, notice of the intention to transfer the said licences to the said Joao Cesar Faria. Any person having a claim of over $100 for a liquidated sum against the said Chung-a-Yong, and desiring to oppose the said transfer, must give to the said Commissary within 14 days of the date of this notice, a written notice objecting to the taid transfer.

LLOYD DORNFORD,
District Commissary of Taxation,
West Coast Fiscal District.

Hague,
West Coast,
6th February, 1911.

COUNTIES OF DEMERARY AND ESSEQUEBO.

LIST OF UNCLAIMED MONEYS.

A LIST of all Moneys, the proceeds of Sales of Properties under Execution which Moneys have remained unclaimed for three months and upwards prior to 30th September, 1910, published under the provisions of Section 25 of Ordinance No. 13 of 1897.

No. of Sale.	Date.	Date paid up in full.	Sold as Property of	Description of Property.	Balance Unclaimed.
	1910.	1910.			
162	8th Aug.	8th Aug.	Local Authority, *vs.*	E½ of E½ 3, Plaisance	$ 02
166	5th Sep.	5th Sep.	Do. do.	E½ of E½ 15, Beterverwagting	19
167	,,	,,	Do. do.	Lot 97, section B, Beterverwagting	65
168	,,	,,	Do. do.	E½ 36, ,,	05
169	,,	,,	Do. do.	Lot 103, section C, ,,	06
170	,,	,,	Do. do.	Private lot No. 2, Maria Johanna	15
171	,,	,,	Do. do.	A House and E½ 48, Agricola	1 32
172	19th Sep.	19th Sep.	Do. do.	Lots 160 and 161, Jones Town, Mahaica	02
29	18th Apr.	29th Apr.	Receiver General, *vs.*	E½ 203, Lacytown	63 50
40	10th May	10th May	Kalledem and C. B. Wade *vs.*	Part of lot 28, South Wales or Susanna's Rust	97
53	6th June	6th June	Town Clerk, *vs.*	E½ 51, Albert Town	409 72
55	,,	,,	Do. do.	Lot 283, Queenstown	41 38
58	,,	,,	Do. do.	E½ 28, Newburg	226 99
61	,,	,,	Do. do.	Lot 284, Queenstown	256 82
62	,,	,,	Do. do.	Lot 286, ,,	379 68
64	13th June	13th June	Georgetown Stables	W½ 20, Second Street	120 73
69	27th ,,	27th ,,	Garnett & Coy, *vs.* Wilson	A two storey building, lot 24, Belladrum	29 94
101	12th Sep.	12th Sep.	Manoel Figuera, *vs.* M. Ignacio	E½ 82, Albert Town	358 72
					$1,890 91

Registrar's Office of British Guiana, this 11th day of January, 1911.

L. C. DALTON,
Registrar.

Digitized by Google

BRITISH GUIANA.

DEPARTMENT OF LANDS AND MINES,
21st January, 1911.

RETURN of Grants, Licences, etc., issued during the month of December, 1910.

FRANK FOWLER,
Commissioner of Lands and Mines.

No.	Name.	Locality.	Area.	Term.	Date.
		GRANTS.			
		DEMERARA.			
4,931	Henry Lee	... Right bank, Hubabu creek, left bank, Demerara river, at a paa lin the lower boundary line of Grant No. 2,515	25	...	16.12.10
4,932	Victorine Rodrigues	... Right bank, Hauraruni creek, right bank, Demerara river, about 115 roods above the Countabally creek.	23	...	,,
4,933	George Allan	... Right bank, Mahaica creek, 49·66 roods from the mouth eastern paal of Grant No. 1,854.	25	...	,,
4,934	Do.	... Right bank, Mahaica creek, 48·72 roods above a point 5 roods beyond the north eastern extremity of Grant 1,760.	50	...	,,
4,935	Sarah Gravesande	... Right bank, Itabu, Mahaica creek, commencing at a paal about 80 roods below Grant 4,109.	25	...	,,
4,936	John Ross...	... Left bank, Abary creek, commencing at a paal about 165 roods below Bethel creek.	25	...	,,
4,954	The Estate R. D. L. Piggott, deceased.	Right bank, Demerara river, about 1¼ miles below Arisarabu creek. (In lieu of Homestead 2,203.)	25	...	28.12.10
4,955	James Van Hersal	... Right bank, Demerara river, about 100 roods below Haiawakilli creek (In lieu of Homestead 2,497.)	5	...	,,
4,956	Edward Conchman	... Right bank, Demerara river, at the mouth of the Haimaruni creek. (In lieu of Homestead 2,011.)	5	...	,,
4,970	Emily Rutherford	... Left bank, Mahaicony creek, commencing at a paal about 34 roods above the mouth of Laluni creek.	25	...	31.12.10
		ESSEQUIBO.			
4,915	Marion Glen	... Left bank, Demerara river, commencing at a paal about 22 roods below Kurnyokanalli creek.	25	..	16.12.10
4,916	John Rodrigues	... Left bank, Pomeroon river, commencing at a paal 270 roods below the mouth of Akawinnie creek.	30 36/100	...	,,
4,917	Roman Avelino Valenzuela.	Left bank, Aruka river, commencing at a paal about 242 roods below Sibaor (Hoyokana) creek.	25	...	,,
4,918	Jeremiah Lanferman...	On Waipatush Island, Essequibo river, about 265 roods from the southern extremity of the island.	25	...	,,
4,919	Innis Elijah Matthews	On Kwarta Benabu Island, Essequibo river, commencing at a paal about 513 roods below the south-eastern of island.	18	...	,,
4,920	Alfred Matthews	... On Kwarta Benabu Island, Essequibo river, about 553·75 roods below the south west extremity of island.	18	...	,,
4,921	Charles Rodrigues Nascimento.	Lot No. 1, Fourth Avenue, Bartica.	...	...	,,
4,922	Ebenezer Eleazer Blake.	Lot No. 2, Sixth Avenue, Bartica.	...	...	,,
4,923	Muzzam ...	... Right bank, Barima river, commencing at a paal about 78 roods below the Hanacomana creek	50	...	,,
4,924	Behary, M., No. 66, ex "Suffolk," 1873.	Left bank, Barama river, commencing at a paal 3·3 roods below Holaburoko creek.	25	...	,,
4,925	Caroline Hutson	... Left bank, Barima river, about 35 roods above the Kubakubaina creek.	25	...	,,
4,926	Gooroochurn, M., B.R., 162, 1869	Right bank, Bonasika creek, about 262 roods above Two Mouth creek.	25	...	,,
4,927	Ramadhin, M., B.R., 938, 1889.	Right bank, Bonasika creek, about 212 roods above Two Mouth creek.	25	..	,,
4,928	Daleep, M., No. 4,2369, ex "Brenda," 1889..	Right bank, Bonasika creek, about 237 roods above Two Mouth creek.	25	...	,,
4,929	Bahadooraley, M., No. 5,299, ex "Dinapore," 1874.	Right bank, Bonasika creek, about 287 roods above Two Mouth creek.	25	...	,,
4,930	Richard Fowler	... Left bank, Bonasika creek, about 411·5 roods above Two mouth creek.	25	...	,,
4,957	Paul Carter	... Right bank, Pomeroon river, commencing 5 roods above the mouth of Abram creek. (In lieu of Homestead 1,887.)	26	...	28.12.10
4,958	James Rigby	... Right bank, Tapacooma creek, Pomeroon, about 70 roods above the mouth of Sepoi creek. (In lieu of Homestead 1,928.)	10	...	,,
4,959	Frederick Aarons	.. Left bank, Essequibo river, known as lot 8 of the village of Agatash. (In lieu of Homestead 2,423.)	155 sq. rds.	...	,,

Digitized by Google

No.	NAME.	LOCALITY.	AREA.	TERM.	DATE.
		GRANTS.—(Continued.)			
		ESSEQUIBO.			
4,960	R. S. Embleton ...	Right bank, Mazaruni river, lot No. 11, on plan of the Settlement, at "The Klip." (In lieu of Homestead 1,932.)	295 sq. rds.	...	28.12.10
4,962	Jacob Tracey ...	Right bank, Supenaam creek, left bank, Essequibo river, commencing at a paal opposite a point 200 roods above the mouth of Sikinaam creek.	10	...	31.12.10
4,963	Moosail, M., 738, ex "Frasilka," 1901.	Right bank, Barima river, commencing at a paal 56 roods above the Waikuma creek.	25	...	,,
4,964	Morell Matthews Adams.	Right bank, Supenaam creek, left bank, Essequibo river, commencing at a paal 3 roods below the mouth of Aretak creek.	25	...	,,
4,965	Elizabeth Isabe Matthews.	Western side of Hog Island, commencing at a paal 20 roods above the mouth of Agtekerke creek.	60	...	,,
4,966	Jose Pereira Serrao ...	Left bank, Barima river, commencing at a paal in rear of J. P. Serrao's grant, No. 3,352.	5	...	,,
4,957	Ann Margiana Jacobs..	Eastern side Fort Island, commencing at a paal 4·52 roods above Richard's path.	5	...	,,
4,968	Ann Margiana Jacobs..	Eastern side of Fort Island, commencing at a paal 4·76 roods above Richard's path.	5	...	,,
4,969	Eddrup Benham Pierre	Left bank, Pomeroon river, commencing at a paal 350 roods below the mouth of Akawinnie creek.	34$\frac{62}{100}$	...	,,
		BERBICE.			
4,937	James Gocool ...	Left bank, Canje creek, about 265 roods below the Little Mibikuru creek.	100	...	16.12.10
4,938	James William Smart..	Left bank, Canje creek, commencing at a paal about 150 roods up the Potoko creek.	23	...	,,
4,939	Joseph Taite ...	Left bank, Courantyne river, commencing at a paal about 301 roods above Tiger creek.	10	..	,,
		HOMESTEADS.			
		DEMERARA.			
4,903	Alfred McIntyre ..	Right bank, Demerara river, commencing at a paal about 82·7 roods below the Diriri creek.	5	...	5.10.10
4,904	Joseph De Freitas ...	Left bank, Demerara river, commencing at a paal about 38 roods above the mouth of the Sarabaru creek.	5	....	,,
4,905	John De Freitas ...	Left bank, Demerara river, commencing at a paal on the upper side-line of Grant No. 2,009.	5	...	,,
4,906	Samuel Elias Allicock.	Left bank, Demerara river, commencing at a paal 7 roods above the Kutuwalikabra creek.	5	...	,,
4,952	Robert Lorimer ..	Right bank, Demerara river, about 75 roods above the Yawrabo creek.	5	...	16.12.10
		ESSEQUIBO.			
4,853	Alexander Garnett ...	Eastern side of Hog Island, Essequibo river, commencing at a paal 146 roods above the mouth of Bamboo creek.	5	...	16.8.10.
4,855	George Jones ...	Eastern side of Hog Island, Essequibo river, commencing at a paal 191 roods above Bamboo creek.	5	...	,,
4,872	Maria Rosetta George.	Left bank, Pomeroon river, about 540 roods above Burnt Bush creek, and next to 5 acres held by Mahadeo.	5	...	27.8.10.
4,873	Samuel Gittens ..	Eastern side of Hog Island, Essequibo river, commencing at a paal 161 roods above Bamboo creek.	5	....	,,
4,898	Josephine Skekel ...	Left bank, Barima river, commencing at a paal about 150 roods below the Aruka river.	5	...	5.10.10.
4,899	Dudley Cumberbatch..	Left bank, Pomeroon river, commencing at a paal about 490 roods above Burnt Bush creek.	5	...	,,
4,940	Johanna Allen ...	Left bank, Pomeroon river, commencing at a paal about 290 roods below a point opposite Jacklo creek.	5	...	16.12.10.
4,941	Jonas Melville ...	Left bank, Pomeroon river, about 223 roods below a point opposite the Cozier canal.	5	...	,,
49,42	Mahadeo, M., 68,395, ex "Sheila," 1894	Left bank, Pomeroon river, commencing at a paal about 201 roods below a point opposite Cozier canal.	5	....	,,
4,943	David Austin ...	Left bank, Tapacooma creek, Harlypyaka creek, Pomeroon river.	5	...	,,
4,944	Winifred Endoria Moshette	Right bank, Moruca river, about 590 roods from the mouth of the river.	5	...	,,
4,945	Catherine Cadogan ..	Right bank, Barima river, about 58 roods above Bakrimani creek.	5	...	,,
4,946	Joseph Benjamin Garraway	Left bank, Mazaruni river, about 322 roods above Kartabu point.	5	...	,,

Digitized by Google

No.	NAME.	LOCALITY.	AREA.	TERM.	DATE.

HOMESTEADS.—(Continued.)

ESSEQUIBO.—(Continued.)

4,947	David Hope ...	Left bank, Mazaruni river, about 100 roods below Kuma-Kuma creek.	3·3 $\frac{16}{560}$	...	16.12. 10.
4,948	Edwin Bradford ..	Left bank, Mazaruni river, about 220 roods below the mouth of Wiarana creek.	1	...	,,
4,949	James Harvey Ansdell.	Left bank, Essequito river, about 110 roods above the mouth of Seripapa creek.	5	...	,,
4,950	Elizabeth Jacobs ...	Left bank, Essequibo river, about 112 roods below the mouth of Arakabra creek.	½	...	,,
4,951	Isaac Allan Outridge...	Left bank, Essequibo river, about 119½ roods below the mouth of Arakabra creek.	52.5 sq. rds.	...	,,
4,971	Augustus Brathwaite..	Right bank, Potaro river, commencing at a paal 1·34 roods below the 7½ mile paal on the east side Potaro-Konawaruk.	5	...	31.12.10.
4,972	Bucktawore, M., No. 79, ex "Boyne", 1878	Western side Hog Island, commeneing at a paal about 162 roods above the mouth of Aripiakuru creek.	5	...	,,
4,973	Richard Henry Wm. Melville.	Left bank, Tapacooma creek, right bank, Aripiaka creek, right bank, Pomeroon river, at a place known as Semerie creek.	5	...	,,
4,975	Alexander Jones ...	Left bank, Barima river, being Homestead Lot No. 6.	5	...	,,
4,978	James Parker Chapman	Left bank, Tapakuma creek, right bank, Harlipiaka creek, right bank, Pomeroon river.	5	...	,,
4,979	Woozeerun, F., 505, ex "Artist," 1874.	Left bank, Barima river, commencing at a paal about 180 roods below the Aruka river.	5	...	,,
4,980	Antonio Nazier, born Pooliah, L.C.R., 236, 1887.	Left bank, Barima river, commencing at a paal about 790 roods above the Mora Passage.	5	..	,,
4,981	Henry A. Winter ...	Right bank, Barima river, commencing at a paal 14 roods above Bakrimani creek.	5	...	,,
4,982	Felix Haywood ..	Left bank, Barima river, commencing at a paal about 195 roods below the Aruka river.	5	...	,,
4,983	Baldi, M., No. 72,329, ex "Lena," 1895.	Left bank, Aruka river, commencing at a paal about 135 roods below Huhu creek.	5	...	,,
4,984	Joaquim J. de Freitas.	Left bank, Tapacooma creek, Harlipiaka creek, Pomeroon river, commencing 1 rood below tract held by Jaigopaul.	5	...	,,
4,985	Shoedihal, M., 50,163, ex "Allanshaw," 1891.	Left bank, Aruka river, commencing at a paal about 200 roods below the Issororo creek.	5	...	,,
4,986	Thomas Augustus Allicock.	Left bank, Essequibo river, commencing at a paal about 91 roods above the mouth of Bidiahu creek.	5	...	,,

BERBICE.

4,856	George Reynolds ...	Right bank, Canje creek, commencing at a paal about 52 roods above the Miberikuru creek.	5	...	16.8.10.
4,874	Charles Farrier ...	Left bank, Courantyne river, as shewn on a plan by W. H. McTurk, dated 8th January, 1907.	5	...	27.8.10.
4,875	James Stewart ...	Right bank, Canje creek, commencing at a paal about 596 roods below the Maniappo creek.	5	...	27.8.10.
4,900	Nathaniel Grimmond..	Right bank, Canje creek, commencing at a paal about 360 roods above Matthew creek.	5	...	5.10.10.
4,901	Lewis Williams ...	Right bank, Canje creek, commencing at a paal about 345 roods above Matthew creek.	5	...	,,
4,902	Abdul Rahaman ..	Left bank, Courantyne river, Homestead Lot No. 4.	5	...	,,
4,953	Reuben Hinds ...	Left bank, Courantyne river, Homestead Lot No. 2.	5	..	16.12.10.
4,987	Uddan, M., No. 367, ex "Grecian," 1893.	Left bank, Courantyne river, being Homestead Lot No. 75.	5	...	31.12.10.

LICENCES OF OCCUPANCY.

DEMERARA.

A 261	Charles Headley Spencer	Left bank, Yawrabo creek, right bank, Demerara river, commencing at a paal on the lower boundary of Grant 3,884.	25	10 years	28.12.10.
A 262	The Chairman and Village Council of Golden Grove and Nabaclis.	East sea coast of the county of Demerara, being the west ½ of the Company Path between Nabaclis and Cove and John.	32	DHMP	,,
A 263	do. do.	East sea coast of the county of Demerara, being the east ½ of the Company Path between Golden Grove and Haslington.	34	DHMP	,,
A 264	Cornelia Ida, Limited..	West sea coast of the county of Demerara, being the 2nd and extra depths of Pln. Cornelia Ida.	845.3	DHMP	,,
A 265	do. do. ...	West sea coast, being the west ½ of Company Path between Cornelia Ida and Hague.	58½	DHMP	,,
A 267	Buxton and Friendship Village Council.	East sea coast of the county of Demerara.	215.94	DHMP	31.12.10.

Digitized by Google

No.	Name.	Locality.	Area.	Term.	Date.
		LICENCES OF OCCUPANCY.—(Continued.)			
		ESSEQUIBO.			
A 266	Evan Wong...	... Right bank, Essequibo river, commencing on the eastern boundary of Pln. Greenwich Park.	966	DHMP	28.12.10.
A 268	The Incorporated Trustees of the Church in the Diocese of Guiana.	Right bank of the Barima river, being on the south side of the Barima-Barama road.	5	DHMP	31.12.10.
A 269	The Guiana Gold Coy..	Left bank, Konawaruk river, in the vicinity of Temple Bar Falls.	3.29	DHMP	31.12.10.
		BERBICE.			
A 250	The Abary Cattle Ranch Coy., Limited.	Right bank, Abary creek, commencing about 600 roods below the Wiruni creek.	5328.77	99 years.	16.11.10.
		WOOD-CUTTING LICENCES.			
		DEMERARA.			
A 334	Manoel Pereira Camacho.	Left bank, Kuliserabo creek, left bank, Demerara river.	1,128	3 years from 13.12.'0.	13.12.10.
A 336	Arthur A. Seon	... Right bank, Yadomedekabra creek, left bank, Demerara river.	44	1 year from 13.12.10.	,,
A 338	Charles Jonas	... Left bank, Jumbi creek, at the point where the creek joins the southern extremity of Canals 1 and 2.	195	1 year from 1. 4.10.	14.12.10.
A 339	Anna Da Sa	... Left bank, Kurukuru creek, Hawraruni creek, right bank, Demerara river.	45	,,	21.12.10.
A 340	Antonio Da Silva	... Left bank of a small tributary on little Palmenda creek, big Palmenda creek, Wirukuya creek, left bank, Demerara river.	2	,,	,,
A 341	M. P. Camacho	... In rear of lot 41, also known as Pln. Blenheim, left bank, Demerara river.	478	1 year from 14.9.10.	,,
A 342	William Rutherford	... Right bank, Hauraruni creek, right bank, Demerara river.	480	1 year from 1.4.10.	,,
A 343	Joseph A. Damon	... Left bank, Mabiri creek, left bank, Waratilla creek, right bank, Kamuni creek, left bank, Demerara river	255	1 year from 25. 3.10.	22.12.10.
A 344	Pimento & D'Oliveira.	Right bank, Koeliseraboe creek, left bank, Demerara river.	180	1 year from 1. 4.10.	,,
A 345	Do.	... Right bank, Demerara river.	490	,,	,,
A 346	Do.	... Right bank, Flat Hill creek, right bank, Koeliseraboe creek, left bank, Demerara river.	116½	,,	,,
A 347	Do.	.. Left bank, Simiri creek, right bank, Koeliseraboe creek, left bank, Demerara river.	250	,,	,,
A 348	Do.	... Between the Kas-akuria and Waratilla creeks, right bank, Kamuni creek, left bank, Demerara river.	6.92	,,	,,
A 350	Francisco Rodrigues Martins.	On the right bank, Mari-Mari creek, right bank, Waratilla creek, right bank, Kumuni creek, Demerara river.	430	,,	31.12.10.
A 351	Francisco Roridgues Martins.	Right bank, Waratilla creek, right bank, Kamuni creek, left bank, Demerara river.	132	,,	,,
A 352	Daniel Sinclair	... Left bank, Mabiri creek, left bank, Waratilla creek, right bank, Kamuni creek, left bank, Demerara river	886	,,	,,
A 353	Henry Harlequin	... Left bank, Loo creek, right bank, Demerara river, commencing at a tamarind tree blazed V.R.	112	1 year from 29.12.10.	,,
A 355	M. P. Camacho	... On the western boundary of wood-cutting Grant No. A 24, left bank, Demerara river.	120	1 year. from 1. 4. 10.	,,
A 356	Do.	... Left bank, Koeliseraboe creek, left bank, Demerara river, commencing at a tree blazed V R., 40 roods from the creek.	465	,,	,,
A 357	Do.	... Right bank, Elizabeth creek, right bank, Demerara river, in the rear of Pln. York.	1,030	,,	,,
		ESSEQUIBO.			
A 335	C. P. Ashurst	Left bank, Tiger creek, left bank, Essequibo river.	402	1 year from 1. 4.10.	13.12.10.
A 337	The Estate of Ho-a-Shoo, decd.	Right bank, Potaro river, commencing at a paal opposite the 5 mile paal on the eastern side of the Potaro-Konawaruk road.	57·91	1 year from 14.12.10.	14.12.10.

Digitized by Google

No.	Name.	Locality.	Area.	Term.	Date.

WOODCUTTING LICENCES.

ESSEQUIBO.—(Continued.)

A 349	The Proprietors of Pln. Taymouth Manor.	On the north-western coast of Essequibo, commencing at a paal on the Capoey Lake.	542	1 year from 8. 8.10	31.12.10.
A 354	Francis Jacobs	... Right bank, White creek, left bank, Black creek, right bank, Groete creek, left bank, Essequibo river.	233	1 year from 31.12.10.	,,
A 358	James L. Hugh	... Left bank, Kairuni creek, left bank, Supenaam creek, left bank, Essequibo river.	650	1 year from 30.8.10.	,,

BALATA LICENCES.

BERBICE.

A1.485	The Consolidated Rubber and Balata Estates, Limited.	Right bank, Ikuruwa creek, from 4 to 8 miles above the Ikuruwa lake.	...	15 years from 31.12.10.	31.12.10.

PERMISSIONS UNDER CLAUSE 65 (1.)

ESSEQUIBO.

983	Henry Herbert Horton	Being part of the Compary Path between Plns. Lima and Coffee Grove.	sq. roods. 585	DHMP	5.12.10.
984	Christian Brown	... On the eastern side of the Potaro-Konawaruk road	... 55	31.3.11.	16.12.10.
986	Florence Lewis	... On the right bank, Barama river	... 2 acres.	31.3.11.	16.12.10.

BERBICE.

985	T. M. White	... To cut 1,500 feet of crabwood at Kimbia creek, Berbice river.	...	...	16.12.20.

PERMISSIONS TO COLLECT TONKA BEANS UNDER CLAUSE 52 (2.)

GUMS.

DEMERARA.

163	H. L. Rongeiron	... To collect locust gum, Demerara river	...	31.3.11.	1.12.10.
165	P. L. Campagne, on behalf of the Consolidated Rubber and Balata Estates, Ltd.	To collect Tonka Beans in the Demerara river, on the balata collecting tracts licensed to the Consolidated Rubber and Balata Estates, Limited.	...	31.12.11.	29.12.10.

ESSEQUIBO.

164	Troyton Phillips, on behalf of the Consolidated Rubber and Balata Estates, Ltd.	To collect Tonka Beans in the Essequibo river, on the balata collecting tracts licensed to the Consolidated Rubber and Balata Estates, Limited.	...	31.12.11.	29.12.10.

BERBICE.

166	A. T. Da Silva, on behalf of the Consolidated Rubber and Balata Estates, Ltd.	To collect Tonka Beans in the Courentyne river, on the balata collecting tracts licensed to the Consolidated Rubber and and Balata Estates, Limited.	...	31.12.11.	29.12.10.
167	D. Hazell, on behalf of the Consolidated Rubber and Balata Estates, Limited.	To collect Tonka Beans in the Courentyne river, on the balata collecting tracts licensed to the Consolidated Rubber and Balata Estates, Limited.	...	31.12.11.	,,
168	D. C. Gordon, on behalf of the Consolidated Rubber and Balata Estates, Limited.	To collect Tonka Beans in the Courentyne river, on the balata collecting tracts licensed to the Consolidated Rubber and Balata Estates, Limited.	...	31.12.11.	,,
169	E. J. Dardier, on behalf of the Consolidated Rubber and Balata Estates, Limited.	To collect Tonka Beans in the Abary and lower Berbice rivers, on the balata collecting tracts licensed to the Consolidated Rubber and Balata Estates, Limited.	...	31.12.11.	,,
170	O. E. Bartrum, on behalf of the Consolidated Rubber and Balata Estates, Ltd.	To collect Tonka Beans in the Canje creek, on the balata collecting tracts licensed to the Consolidated Rubber and Balata Estates, Limited.	...	31.12.11.	,,

Digitized by Google

No.	NAME.	LOCALITY.	TERM.	DATE.

PERMISSIONS TO COLLECT TONKA BEANS UNDER CLAUSE 52 (2.)—(Contd.)

BERBICE.

171	G. A. Reed, on behalf of the Consolidated Rubber and Balata Estates, Limited.	To collect Tonka Beans in the Canje creek, on the balata collecting tracts licensed to the Consolidated Rubber and Balata Estates, Limited.	31.12.11.	29.12.10.
172	George Butts, on behalf of the Consolidated Rubber and Balata Estates, Limited.	To collect Tonka Beans in the Berbice river, on the balata collecting tracts licensed to the Consolidated Rubber and Balata Estates, Limited.	31.12.11.	29.12.10.

TRANSFERS.

BALATA LICENCES.

1,437	Ernest Farnum, to and in favour of The Consolidated Rubber and Balata Estates, Ltd.	Right bank, Barama river ...	5 years from 1.11.10.	15.12.10.
1,438	do. ...	Left bank, Waini river ...	5 years from 1.11.10.	15.12.10.
1,439	do. ...	Right bank, Imotai river ...	5 years from 1.11.10.	15.12.10.
1,440	do.	Right bank, Imotai river ...	5 years from 1.11.10.	15.12.10.
1,441	Do. ...	Right bank, Imotai river ...	5 years from 1.11.10.	15.12.10.

REVOCATION.

NO.	NAME.	LOCALITY.	DATE OF REVOCATION.
Homestead Grant 4,899	Dudley Cumberbatch.	Left bank, Pomeroon river.	6.12.10.

Digitized by Google

CAUSES OF DEATH IN THE TOWN OF NEW AMSTERDAM REGISTERED DURING THE MONTH OF OCTOBER, 1910.

CLASS.	CAUSES OF DEATH.	Smyth Town.	Queen's Town.	Stanley Town.	Public Institutions. Patients from Town.	Patients from Country.	Lunatic Asylum.	Jail.	Winkel Village.	Shipping, &c.	Totals. Males.	Females.	Persons.	No. of Cases Certified.	No. same cause last Month.
	I. GENERAL DISEASES.														
	Anchylostomiasis	...	...	...	...	...	1	...	...	...	1	...	1	1	...
	Debility	1	...	...	...	...	...	...	...	...	...	1	1	1	...
	Erysipelas	...	...	...	1	...	...	...	...	...	...	1	1	1	...
	Fever, Malarial	2	...	1	...	8	...	...	...	...	8	3	11	9	5
	Gangrene	...	...	...	...	1	...	...	...	...	...	1	1	1	...
	Premature Birth	...	...	...	1	...	...	...	...	...	1	..	1	1	...
	Septicaemia	...	...	...	...	2	...	...	...	...	2	...	2	2	1
	Syphilis	...	...	...	1	2	1	...	...	...	3	1	4	4	...
	Thrush	...	...	1	...	...	...	...	...	...	1	...	1	...	1
	II. LOCAL DISEASES.														
	1. DISEASES, NERVOUS SYSTEM.														
	Apoplexy	1	...	...	...	...	...	...	...	...	1	...	1	1	...
	Epilepsy	...	...	...	...	1	...	...	...	...	...	1	1	1	...
	Paralysis	...	...	...	...	...	1	...	...	...	1	...	1	1	...
	Hemiplegia	...	...	...	1	1	...	...	...	...	1	1	2	2	...
	3. DIS. OF CIRCULATORY SYSTEM.														
	Heart Disease	...	...	...	...	2	1	...	...	...	1	2	3	3	2
	4. DIS. OF RESPIRATORY SYSTEM.														
	Bronchitis	...	...	...	1	3	...	...	...	...	3	1	4	4	...
	Phthisis	...	...	...	...	1	...	...	...	...	1	...	1	1	4
	Pneumonia	1	...	...	2	6	...	...	...	...	8	1	9	8	7
	5. DIS. OF DIGESTIVE SYSTEM.														
	Cirrhosis of Liver	1	...	...	...	...	...	...	...	...	1	...	1	1	...
	Diarrhœa	...	...	...	1	1	...	...	...	...	1	1	2	2	5
	Hernia	...	...	...	1	...	...	...	...	...	1	...	1	1	...
	6. DIS. OF LYMPHATIC GLANDS.														
	Spleen Diseases	...	...	...	...	1	...	...	...	...	1	...	1	1	...
	7. DIS. OF URINARY SYSTEM														
	Bright's Disease	...	...	...	2	2	...	...	...	...	4	...	4	4	4
	Nephritis	...	...	...	...	2	1	...	...	...	2	1	3	3	1
	8. DIS. OF ORGANS OF GENERATION.														
	Dis. of Uterus and Vagina	...	...	1	...	...	...	...	...	...	...	1	1	1	...
	11. DIS. OF THE INTEGUMENTARY SYSTEM.														
	Abscess	...	...	...	1	...	...	...	...	...	1	...	1	1	...
	Ulcers	1	...	1	...	2	...	...	...	...	2	2	4	4	...
	Totals All causes. Males	5	...	2	10	25	3	...	...	...	45	...	...	...	...
	Totals All causes. Females	2	...	2	2	10	2	...	...	...	...	18	...	...	...
	Totals All causes. Persons	7	...	4	12	35	5	...	...	...	...	...	63	59	...
	Do. Do. last month	6	...	1	6	17	10	...	...	...	24	17	41	38	...

BIRTHS.

		Boys.	Girls.	Totals.	No. Legitimate.
TOTALS,—BIRTHS	Boys	11	...	...	5
	Girls	...	10	..	8
	Totals	...	...	21	13
Do. last month		5	9	14	9

General Register Office, Victoria Law Courts,
Georgetown, Demerara, 10th January, 1911.

W. F. LAW, M.D., F.R.C.S.I.
Acting Registrar General.

Digitized by Google

PUBLIC HOSPITALS.—BRITISH GUIANA.

RETURN FOR THE WEEK ENDING SATURDAY, 19TH NOVEMBER, 1910.

HOSPITAL AT	Remaining from last week.			Admitted.			Discharged recovered.			Discharged for other causes.			Died.			Remaining at the end of the week.			Out-patients.		
	M.	F.	T.	M.	F.	T.	M.	F.	T.	M.	F.	T.	M.	F.	T.	M.	F.	T.	M.	F.	T.
Georgetown ...	294	199	493	136	95	231	53	39	92	70	52	122	14	13	27	293	190	483	321	354	675
New Amsterdam ...	92	55	147	29	18	47	23	23	46	3	...	3	4	4	8	91	46	137	192	273	465
Suddie	46	26	72	16	10	26	7	6	13	9	5	14	1	4	5	45	21	66	47	50	97
Bartica	11	3	14	3	4	7	4	1	5	...	...	...	...	1	1	10	5	15	13	12	25
Morawhanna ...	7	3	10	1	...	1	1	...	1	3	2	5	1	...	1	3	1	4	34	2	36
Potaro	1	...	1	4	...	4	...	...	..	...	...	...	1	...	1	4	...	4	31	6	37
Arakaka	2	...	2	2	...	2	...	...	...	2	...	2	1	...	1	1	...	1	11	4	15
Total ..	453	286	739	191	127	318	88	69	157	87	59	146	22	22	44	447	263	710	649	701	1,350
PUBLIC ASYLUMS.																					
Lunatic Asylum ...	468	290	758	1	1	2	...	1	1	...	...	...	...	...	...	469	290	759	...	..	...
Leper Asylum ...	300	131	431	...	1	1	...	...	...	...	...	...	1	...	1	299	132	431	...	...	...
Total ...	768	421	1,189	1	2	3	...	1	1	...	...	...	1	...	1	768	422	1,190	...	...	...

PUBLIC DISPENSARIES.

DISPENSARIES AT	OUT-PATIENTS.		
	M.	F.	T.
Georgetown No. 1	27	36	63
Do. No. 2	33	71	104
Do. No. 3	39	62	101
Medical Station, Albouy's Town	29	111	140
Demerara River	16	19	35
Berbice do.	11	13	24
Upper Pomeroon River	15	9	24
Lower Pomeroon River	9	8	17
Moruca	14	10	24
Total	193	339	532

W. F. LAW, M.D., F.R.C.S.I.,
Acting Surgeon General.

Digitized by Google

Board of Agriculture Notice.

GEORGETOWN, DEMERARA,
11th February, 1911.

THE following By-laws and Regulations made by the Board of Agriculture, under the Board of Agriculture Ordinance, 1910, on the twenty-first day of December, 1910, are hereby published for general information.

By Order,

E. S. CHRISTIANI,
Acting Secretary to the Board.

BOARD OF AGRICULTURE.

BRITISH GUIANA.

BY-LAWS FOR THE CONTROL OF THE BOTANIC GARDENS, GEORGETOWN.

1. The Gardens are open daily from 6.30 a.m. until sunset. No person shall remain in the Gardens after sunset.

2. The Nursery and propagating Houses are open daily from 6.30 a.m. to 11 a.m. and from noon to 6 p.m. After 5 p.m. the propagating Houses may only be visited in company with the watchman, who is in charge of the keys. The Herbarium is open from 6.30 a.m. to 11 a.m. and from noon to 4.30 p.m. No person shall remain in the Nursery Houses or Herbarium after the hour of closing.

3. The Gardens offices are open for the sale of plants, flowers, seeds, etc., and delivery from the Nursery can be affected from 7 a.m. to 10.30 a.m. and from noon to 4 p.m., except on Saturdays when no business is carried on after 11 a.m. No plants or flowers are supplied on Sundays or on Public Holidays.

4. Gathering flowers, leaves, fruits or seeds or damaging in any way trees, shrubs or plants, or injuring or defacing any building, seat, railing, label or other property in or inclosing the Gardens is prohibited.

5. Visitors are not permitted to walk upon any bed or border, or to move the garden seats.

6. No person shall wilfully interfere with or annoy any other person using or enjoying the Gardens, nor shall any one wantonly throw or discharge any stone or other missile to the damage or danger of any person, animal or bird or to the injury of any tree, shrubor plant.

7. No person shall make any fire or throw or set fire to any firework in the Gardens. No public address shall be made in the Gardens and the posting of any notices or advertisements is strictly prohibited.

Digitized by Google

8. No person shall molest, disturb or destroy any animal, whether wild or domesticated, or any bird or any bird's nest.

9. Racing, fishing by nets, shooting, and sports and games are prohibited.

10. Angling, bathing in the pond set apart for that purpose, or butterfly catching are allowed only by the written permission of the Director of Science and Agriculture.

11. Picnic parties, school treats, etc., are allowed if previous permission in writing is obtained from the Director of Science and Agriculture. No picnic parties or school treats will be allowed on Sundays or Public Holidays. Music will not be permitted at picnic parties or at school treats.

12. Photographs may be taken in any part of the Gardens provided regulations 4, 5 and 6 are not infringed.

13. Dogs are not allowed in the Gardens except under proper control or in the Nursery unless on leash or chain.

14. All cattle or animals found in the Gardens are liable to be impounded.

15. No intoxicated person shall be allowed to enter or remain in the Gardens.

16. No person shall commit any act in violation of public decency or use profane, indecent or obscene language to the annoyance of other persons using the Gardens.

17. Any person found loitering or idling in the Gardens may be dealt with as trespassers. Ingress and exit of Visitors is confined to the Main Entrance on the Vlissengen Road.

18. Every person who infringes these By-laws is liable on Summary Conviction to a penalty of twenty-four dollars. (Ordinance No. 14 of 1891, 21 (*b*)).

Made by the Board of Agriculture under the Board of Agriculture Ordinance, 1910, *on the twenty-first day of December,* 1910.

By Order,
E. S. CHRISTIANI,
Acting Secretary to the Board.

Digitized by Google

BOARD OF AGRICULTURE.

BRITISH GUIANA.

BY-LAWS FOR THE CONTROL OF TRAFFIC IN THE BOTANIC GARDENS, GEORGETOWN.

1. All drivers of vehicles should keep to the left. The North gate must be used in entrance into the Gardens, and the South gate in going out.

2. On occasions when the Band plays in the Botanic Gardens, drivers of carriages containing persons desirous of listening to the Band, must draw up in single line on the North side of the main road going East or in the side roads to the South of the main road. The head of the string in the main road is not to extend further than the turn of the Oval.

3. No heavy wheeled vehicles are permitted in the Botanic Gardens except on the business of the Gardens.

4. All carts, drays, etc., are prohibited from using the main entrance gate, unless permission is previously obtained from a responsible Officer of the Botanic Gardens. They must make use of the Company Path road on the South side of the Gardens.

5. Motor traffic is limited, while in the Gardens, to a speed of 8 miles per hour, and is confined to the main road West of the iron bridges. No motor buses, omnibuses, excursion or picnic wagons will be permitted to enter the Gardens. The Gardens may be closed to motor traffic at any time when, in the opinion of the Director of Science and Agriculture, such traffic may be injurious to the roads, trees, shrubs or plants. Notice of such closure will be prominently displayed at the entrance gate.

6. Cyclists and Visitors in carriages or on horseback are prohibited from riding or driving upon the grass. All furious, reckless or careless riding or driving is prohibited, as also is the breaking, training and exercising of animals and the learning of bicycle riding.

7. When desirable the main entrance gates may be closed against vehicular traffic at the discretion of the Director of Science and Agriculture, and any road may be closed for repairs, or for any other special reason at such times and for such periods as the Director may consider requisite.

8. Every person who infringes these By-laws is liable on Summary Conviction to a penalty of twenty-four dollars. (Ordinance No. 14 of 1891, 21 (b)).

Made by the Board of Agriculture under the Board of Agriculture Ordinance, 1910, *on the twenty-first day of December*, 1910.

By Order,

E. S. CHRISTIANI,
Acting Secretary to the Board.

Digitized by Google

BOARD OF AGRICULTURE.

BRITISH GUIANA.

BY-LAWS FOR THE CONTROL OF THE PUBLIC GARDENS, NEW AMSTERDAM, BERBICE.

VISITORS.

1. Except on days when the exclusive use of the Public Gardens is granted for special purposes, the Gardens are open during the following hours:—

Week days, 7 a.m. to sunset.
Sundays, 7 a.m. to 9 a.m., and 3 p.m. to sunset.

2. Gathering flowers, leaves, fruits or seeds, or damaging in any way trees, shrubs or plants, or injuring or defacing any building, seat, railing, label or other property in or enclosing the Gardens, is prohibited.

3. Visitors are not permitted to walk upon any bed or border, to make footpaths over the lawns, or to move the Garden seats.

4. No person shall wilfully interfere with or annoy any other person using or enjoying the Gardens, nor shall anyone wantonly throw or discharge any stone or other missile to the damage or danger of any person, animal or bird and to the injury of any tree, shrub or plant.

5. No person shall molest, disturb or destroy any animal, whether wild or domesticated, any bird or any bird's nest and the capturing of butterflies or moths is prohibited.

6. No person shall make any fire or throw or set fire to any firework in the Gardens. No public address shall be made in the Gardens and the posting of any notices or advertisements is strictly prohibited.

7. Racing, fishing, shooting, sports and games are not allowed in the Gardens. Dancing will be allowed only on occasions for which special permission has been obtained from the Director of Science and Agriculture.

8. No person shall commit any act in violation of public decency, or use profane, indecent or obscene language to the annoyance of other persons using the Gardens. No intoxicated person shall be allowed to enter or remain in the Gardens and any persons found loitering in the Gardens after sunset will be dealt with as trespassers.

9. Every person who infringes these By-laws is liable on Summary Conviction to a penalty of twenty-four dollars. (Ordinance No. 14 of 1891, 21 (b)).

Digitized by Google

SALE OF PLANTS AND FLOWERS.

Flowers and ornamental plants may be obtained between the hours of 7-11 a.m., and 12-4 p.m. on application to the Agricultural Instructor or through the Gardens' foreman by the purchase of tickets. Economic plants may be obtained from the Market Stall, or larger quantities than are available at the Market Stall can be ordered through the Agricultural Instructor for Berbice from the Botanic Gardens, Georgetown.

Made by the Board of Agriculture under the Board of Agriculture Ordinance, 1910, *on the twenty-first day of December,* 1910.

By Order,

E. S. CHRISTIANI,
Acting Secretary to the Board

BOARD OF AGRICULTURE.

BRITISH GUIANA.

REGULATIONS AS TO THE DUTIES OF THE EDITOR OF THE JOURNAL OF THE BOARD OF AGRICULTURE.

1. The Editor will, subject to the supervision of the Director of Science and Agriculture, have the control and management of the Journal of the Board of Agriculture, and will be responsible to the Board for all unsigned articles published in the Journal.

2. The Editor will endeavour to keep the Journal as practical as possible so as to ensure its contents being of use and assistance to the Agriculturists of the colony.

3. The Editor, when called upon to do so, will edit all reports, leaflets, and other publications of the Department of Science and Agriculture.

4. The Editor will conduct all correspondence with reference to the publication of articles, etc , in the Journal and will correspond with the printers of the Journal through the Secretary of the Board of Agriculture.

Made by the Board of Agriculture under the Board of Agriculture Ordinance, 1910, *on the twenty-first day of December,* 1910.

By Order,

E. S. CHRISTIANI,
Acting Secretary to the Board.

Digitized by Google

BOARD OF AGRICULTURE.

BRITISH GUIANA.

REGULATIONS FOR THE ISSUE OF BOOKS, ETC., FROM THE LIBRARY OF THE BOARD OF AGRICULTURE, AND THE DUTIES OF THE LIBRARIAN.

1. All books, journals, bulletins or pamphlets, belonging to the Library of the Board of Agriculture, may be borrowed therefrom by the Members, and by the Officers of the Board and of the Department of Science and Agriculture.

2. Such works as are considered to be works of reference may not be borrowed from the Library except by Members of the Board, with the permission in writing of the Chairman or Deputy Chairman. The Librarian shall, from time to time, prepare for the approval of the Board, lists of books which are to be considered as works of reference.

3. Persons desirous of consulting books or journals may do so upon application to the Librarian.

4. Any person, not a Member or Officer of the Board or of the Department of Science and Agriculture desirous of borrowing books or journals may do so on production for the Librarian's guidance of an authorization in writing, either from the Chairman, or the Deputy Chairman, or from two members of the Board.

5. Bound works must not be kept by a borrower for more than twenty-one days, but on application to the Librarian before the expiry of that term, the period may be extended to one of twenty-eight days, provided that no other person authorised to borrow works has already applied for the loan of the book in question. Not more than three volumes can be obtained by any person at one time

6. Unbound numbers of journals, bulletins or pamphlets, must not be kept by borrowers for periods of longer than four days, inclusive of the days of issue and return, and not more than three numbers may be obtained by any person at one time.

7. Any borrower injuring or allowing to be injured, any work which he may have borrowed from the Library, or failing to return the same in due course will be called upon to replace the same or to pay to the Board its value in full, and will not be permitted to have access to the Library or to borrow works therefrom until he has done so.

8. The Librarian shall keep a record of the persons authorised to borrow works from the Library, with the names of the members of the Board authorizing them ; and a record of all works issued from the Library, with the name of the person to whom lent, and showing the dates of issue and return.

Made by the Board of Agriculture under the Board of Agriculture Ordinance, 1910, *on the twenty-first day of December*, 1910.

By Order,

E. S. CHRISTIANI,
Acting Secretary to the Board.

Digitized by Google

BOARD OF AGRICULTURE.

BRITISH GUIANA.

REGULATIONS AS TO THE DUTIES OF THE SECRETARY OF THE BOARD OF AGRICULTURE.

1. The Secretary will be Secretary at the General Meetings of the Board, and at the meetings of the Committees of the Board and as such will be responsible for taking the records of such meetings.

2. He will conduct the general correspondence of the Board of Agriculture and of the Committees of the Board.

3. He will be the Accountant of the Board of Agriculture and will keep the records of its receipts and of its expenditure.

4. He will keep and be responsible for all records of the Board of Agriculture.

5. He will undertake the collation of Agricultural Statistics and carry out the clerical work in connection with their collection.

6. He will have, under the direction of the Chairman of the Board, the general supervision of all Agricultural Exhibitions, Farmers' Competitions, and similar undertakings which may be subsidized by the Board of Agriculture.

7. He will, when called upon to do so, inspect the subsidiary Agricultural Stations and Model Gardens and report on the keeping of the financial and other records of the Officers in charge of them.

8. He will, as far as feasible, keep himself acquainted with the current market prices, both local and foreign, of the various garden, field and forest products of the Colony, so as to be able to supply such information to farmers and others.

9. He will be responsible for the distribution of all publications of the Board of Agriculture.

10. When called upon to do so, he will act, without additional remuneration, as Secretary to any Commission or Committee that may be duly appointed to enquire into any question relative to or bearing on the development of the Agricultural resources of the Colony.

Made by the Board of Agriculture under the Board of Agriculture Ordinance, 1910, *on the twenty-first day of December*, 1910.

By Order,

E. S. CHRISTIANI,
Acting Secretary to the Board.

Digitized by Google

BOARD OF AGRICULTURE.

BRITISH GUIANA.

BY-LAWS FOR THE CONTROL OF SUBSIDIARY STATIONS OF THE BOARD OF AGRICULTURE.

1. The Station is open to visitors between the hours of 7-11 a.m. and 1-5 p.m.

2. Gathering flowers, leaves, fruits or seeds, or damaging in any way trees, shrubs or plants, or injuring any property in or enclosing the Station is prohibited.

3. Except by permission of the officer in charge of the Station walking on any bed is not permitted.

4. No person shall wilfully interfere with or annoy any other person visiting the Station, nor shall anyone wantonly throw or discharge any stone or other missile to the damage or danger of any person, animal or bird or to the injury of any tree, shrub or plant.

5. No person shall molest, disturb or destroy any animal, any bird or any bird's nest, and the capturing of butterflies or moths is prohibited except with the permission of the Agricultural Instructor in charge of the Station.

6. No person shall commit any act in violation of public decency, or use profane, indecent or obscene language to the annoyance of other persons at the Station. Any persons found loitering in the Station after 5 p.m. will be dealt with as trespassers.

7. Every person who infringes these By-laws is liable on Summary Conviction to a penalty of twenty-four dollars. (Ordinance No. 14 of 1891, 21 (*b*)).

SALE OF PLANTS.

Plants may be obtained between the hours of 7-11 a.m. and 1-4 p.m. on application to the Agricultural Instructor. Larger quantities of plants than are available at the Station can be ordered through the Agricultural Instructor in charge of the Station from the Botanic Gardens, Georgetown.

Made by the Board of Agriculture under the Board of Agriculture Ordinance, 1910, *on the twenty-first day of December*, 1910.

By Order,

E. S. CHRISTIANI,
Acting Secretary to the Board.

GEORGETOWN, DEMERARA.—Printed and Published every *Wednesday and Saturday*, and on such Extraordinary Days as may be directed by His Excellency the Governor, by "The Argosy" Company, Limited, at their Office, Lot 35, Water Street, Robb's Town. Subscription—Four Dollars per annum; Single Copies, 4 Cents each.—Saturday, 11th February, 1911.

Digitized by Google

VOL. XXXIII. No. 14.

347

The Official Gazette
OF BRITISH GUIANA.

Published by Authority of His Excellency the Governor.

GEORGETOWN, WEDNESDAY, FEBRUARY 15TH, 1911.

Proclamations.

BRITISH GUIANA.

By His Excellency Sir FREDERIC MITCHELL HODGSON, Knight Commander of the Most Distinguished Order of Saint Michael and Saint George, Governor and Commander-in-Chief in and over the Colony of British Guiana, Vice-Admiral and Ordinary of the same, &c., &c., &c.

L.S.

F. M. HODGSON,
Governor.

WHEREAS I have received a despatch dated the 17th day of January, 1911, from His Majesty's Secretary of State for the Colonies, informing me that His Majesty will not be advised to exercise his power of disallowance in respect of the following Ordinance, vizt.: No. 21 of the year 1910, entitled:

"An Ordinance to amend the Customs "Duties Ordinance, 1910."

I DO HEREBY Proclaim and make known the same to the Inhabitants of this Colony.

Given under my Hand and the Public Seal of the Colony, at the Guiana Public Buildings, Georgetown, Demerara, this 11th day of February, 1911, and in the First year of His Majesty's Reign.

GOD SAVE THE KING!

By His Excellency's Command,

CHARLES T. COX,
Government Secretary.

BRITISH GUIANA.

By His Excellency Sir FREDERIC MITCHELL HODGSON, Knight Commander of the Most Distinguished Order of Saint Michael and Saint George, Governor and Commander-in-Chief in and over the Colony of British Guiana, Vice-Admiral and Ordinary of the same, &c., &c., &c.

L.S.

F. M. HODGSON,
Governor.

WHEREAS I have received a despatch dated the 17th day of January, 1911, from His Majesty's Secretary of State for the Colonies, informing me that His Majesty will not be advised to exercise his power of disallowance in respect of the following Ordinance, vizt.: No. 22 of the year 1910, entitled:

"An Ordinance to amend the Tax "Ordinance, 1910."

I DO HEREBY Proclaim and make known the same to the Inhabitants of this Colony.

Given under my Hand and the Public Seal of the Colony, at the Guiana Public Buildings, Georgetown, Demerara, this 11th day of February, 1911, and in the First year of His Majesty's Reign.

GOD SAVE THE KING!

By His Excellency's Command,

CHARLES T. COX,
Government Secretary.

Digitized by Google

BRITISH GUIANA.

By His Excellency Sir FREDERIC MITCHELL HODGSON, Knight Commander of the Most Distinguished Order of Saint Michael and Saint George, Governor and Commander-in-Chief in and over the Colony of British Guiana, Vice-Admiral and Ordinary of the same, &c., &c., &c.

L.S.

F. M. HODGSON, Governor.

WHEREAS I have received a despatch, dated the 17th day of January, 1911, from His Majesty's Secretary of State for the Colonies, informing me that His Majesty will not be advised to exercise his power of disallowance in respect of the following Ordinance, vizt.: No. 24 of the year 1910, entitled:

"An Ordinance to validate certain acts "done under the British Guiana "Constitution Ordinance, 1891."

I DO HEREBY Proclaim and make known the same to the Inhabitants of this Colony.

Given under my Hand and the Public Seal of the Colony, at the Guiana Public Buildings, Georgetown, Demerara, this 11th day of February, 1911, and in the first year of His Majesty's Reign.

GOD SAVE THE KING!

By His Excellency's Command,

CHARLES T. COX, Government Secretary.

Government Notice.

GOVERNMENT SECRETARY'S OFFICE,
GEORGETOWN, DEMERARA,
14th February, 1911.

76.

THE following Order, made by His Excellency the Governor under the provisions of the Aliens Ordinance, 1886, is hereby published for the information of those whom it may concern.

By Command,

CHARLES T. COX, Government Secretary.

ORDER.

WHEREAS by the Aliens Ordinance, 1886, it is provided that where the Governor has reason to believe, from information given as therein mentioned, that, for the preservation of the peace and good order of the Colony, it is expedient to remove therefrom any alien, the Governor may, by order under his hand, to be published in the Gazette, direct that such alien shall depart from the Colony within a time limited in such order; and whereas I have reason to believe, from information so given, that, for the preservation of such peace and good order, it is expedient to remove from this Colony the Aliens hereinafter mentioned: Now, therefore, in exercise of the power so as aforesaid in me vested, I do by this order under my hand, direct that

Tapon Henri
Baboulan Charles
Arlon Mandaloni
Jean Vitali

shall depart from this Colony on or before the 25th day of February, 1911.

Dated this 11th day of February, 1911.

F. M. HODGSON, Governor.

Digitized by Google

Government Notices.

GOVERNMENT SECRETARY'S OFFICE,
Georgetown, Demerara,
14th February, 1911.

77. HIS Excellency the Governor has been pleased to grant to Miss Alice Rupertie, Clerical Assistant in the Post Office, leave of absence on full salary for fourteen days from the 1st instant.

78. 14th February, 1911.

HIS Excellency the Governor has been pleased to approve of the appointment of Miss Lucy J. E. Smith as Deputy Registrar of Births and Deaths for Division No. 1 of the Essequebo River District.

79. 14th February, 1911.

HIS Excellency the Governor has been pleased to fix the Offices of the Institute of Mines and Forests, situated at the junction of the Sipuruni and Buru Buru rivers and at the mouth of the Rupununi river, as places at which application for the registration of labourers can be made.

80. 14th February, 1911.

REFERRING to Government Notice No. 10 of the 10th January last, His Excellency the Governor has been pleased to grant to Miss Leonilda Gonsalves, Telephone Attendant, Postal Department, an extension of her leave with half pay until the arrival in the Colony of the Dutch Mail on the 11th instant.

81. 14th February, 1911.

REFERRING to Government Notice No. 312 of the 16th December last, Dr. P. M. Earle has returned to the Colony from leave of absence and resumed the duties of his office on the 3rd instant.

By Command,

CHARLES T. COX,
Government Secretary.

Registrar's Notices.

IN THE MATTER OF THE COMPANIES ORDINANCE, 1898.

THE attention of Directors, Managers, Secretaries, Liquidators and Officials of Companies incorporated and registered in this Colony under Ordinance 21 of 1898 is drawn to the provisions and requirements of that Ordinance which in the past have in many cases not been properly complied with. Attention is also drawn to the penalties provided for non-compliance with its requirements.

Notice is hereby given that within six weeks from date hereof any person failing in future to comply with the aforesaid provisions will render themselves liable to have legal proceedings taken in terms of section 111 of the Ordinance, whereby offences made punishable by any pecuniary penalty may be prosecuted summarily before a Stipendiary Magistrate.

This notice in no way removes the liability incurred in respect of any past failure to comply with the the provisions of the law.

L. C. DALTON,
Registrar of Joint Stock Companies.

February 6th, 1911,
Office of the Registrar of
Joint Stock Companies,
Georgetown.

REGISTRAR'S OFFICE,
British Guiana,
7th February, 1911.

In the matter of the application by Eustace Gordon Woolford, of Croal Street, Georgetown, Barrister-at-Law, for a patent for an invention for "Process and apparatus for extracting Rubber and Rubber-like substances from its vegetable sources which has been communicated to the said Eustace Gordon Woolford by the actual Inventor William Appleton Lawrence, consulting chemist of 11, Vandewater Street, New York."

I DO hereby intimate to all to whom it may concern that on the 3rd day of February, 1911, I accepted a complete specification of the said invention, and that any person may, within two months from the date of this advertisement of my acceptance of the said complete specification, give notice in writing at the Registrar's Office aforesaid, of opposition to the grant of the said patent in terms of section 10 (1) of the Patents Ordinance, 1902.

L. C. DALTON,
Registrar.

REGISTRAR'S OFFICE,
British Guiana,
30th January, 1911.

In the matter of the application by Joseph Arthur King, of 237, Camp Street, Georgetown, in the colony of British Guiana, Solicitor, for a patent for an invention for a process for the extraction of gold from clay, communicated to the said Joseph Arthur King by Jacobus Jan Willem Hendrik Van Der Toorn of the Hague, Holland.

I DO hereby intimate to all to whom it may concern that on the 20th day of January, 1911, I accepted a complete specification of the said invention, and that any person may, within two months from the date of this advertisement of my acceptance of the said complete specification, give notice in writing at the Registrar's Office aforesaid, of opposition to the grant of the said patent in terms of section 10 (1) of the Patents Ordinance, 1902.

L. C. DALTON,
Registrar.

BRITISH GUIANA.—REGISTRAR'S OFFICE.

WHEREAS the following Accounts of Insolvent Estates have been rendered to this Office, viz., the Accounts and Vouchers of William Alstein Parker, Official Receiver of British Guiana, as assignee of the following Insolvent estates:—

J. L. Valladares from 15th April, 1907, to 28th December, 1910.

G. T. Browne from 24th April, 1907, to 28th December, 1910.

NOTICE is hereby given to all parties interested that the said Accounts and Vouchers will remain in this office for the space of One Calendar Month from the 18th day of January, 1911, and all parties interested having objections to the said Accounts and Vouchers must state the same in writing during office hours within the said period of one month, after the expiration of which the said Accounts and Vouchers will be submitted to the Accountant of Court for examination and report.

Georgetown, Demerary, this 17th day of January, 1911.

L. C. DALTON,
Registrar.

SUPREME COURT OF BRITISH GUIANA.

APPELLATE JURISDICTION.

THIS 6TH DAY OF FEBRUARY, 1911.

BENI MADHOO, Appellant,
versus
DORNFORD (Commissary), Respondent.

This is an appeal from a conviction on a charge of using a gun without a licence.

The sole reason for appeal which was argued is that there was not sufficient evidence to sustain the charge, the actual discharge of the gun not being seen by any of the witnesses, and the discharge of a gun

Digitized by Google

on one occasion not being *per se* sufficient to prove user of the gun within the meaning of the law.

The witness Saffir states he heard the report of a gun and going in the direction of the sound saw the appellant with a gun in his hand and the appellant told him he had "fired the gun at a man." The Magistrate states he found the evidence satisfactory and if this witness' evidence was believed there was, in my opinion, sufficient evidence to justify the conclusion that the gun was not merely discharged, but "used" by the appellant, who had no licence, as is proved by the Commissary. The evidence of Saffir is, to some extent, corroborated by the fact that in one of the barrels of the gun which was seized soon after at the appellant's residence, there was a discharged cartridge.

The appeal is dismissed but without costs, there having been no appearance by or on behalf of the Commissary.

HENRY A. BOVELL, C.J.

VIVEIROS, Appellant,

versus

BAGOT, Respondent.

This is an appeal from a conviction for using abusive language to the annoyance of the respondent who was present in the place where the language was used.

The reasons for appeal (shortly stated) are in substance and effect, that the decision is erroneous in law, (a) the language not being abusive within the meaning of section 142 (2), Ordinance 17 of 1893, and b) there being no evidence that the words were spoken o the annoyance of the respondent.

The respondent was called a "fool" and an "ass" and other opprobrious terms (according to some of the witnesses) were applied to her. The language was undoubtedly abusive and the respondent's annoyance thereat is clearly established.

The appeal is dismissed but without costs, there having been no appearance by or on behalf of the respondent.

HENRY A. BOVELL, C.J.

Official Receiver's Notices.

BRITISH GUIANA.

The Public Trustee Ordinance, 1910.

ESTATE OF BAKHTAWAR, MALE, DECEASED.

NOTICE is hereby given that on the application of Charles Fung-a-Fat, a creditor, I have undertaken the administration of the Estate of the above-named Bakhtawar, male, 93,758, ex *Forth*, 1902, who died at Plantation Non Pareil, East Coast, Demerara, on the 19th December, 1910, intestate.

All creditors on the Estate are required to file their claims within three months from the date of the first publication of this notice at my Office in the Victoria Law Courts, Georgetown.

W. A. PARKER,
Official Receiver, and
Public Trustee.

Georgetown, Demerara,
6th February, 1911.

BRITISH GUIANA.—IN THE SUPREME COURT.

In Insolvency No. 2 of 1911.

Re CHARLES BRUMELL, Debtor.

NOTICE is hereby given that on a Petition dated 3rd day of February, 1911, a Receiving Order against Charles Brumell, of lot 102, Stabroek District, Georgetown, Customs Officer, was made by the Supreme Court on the said 3rd day of February, 1911.

NOTE.—All debts due to the Estate must be paid to me.

W A. PARKER,
Official Receiver.

Dated 7th February, 1911.

BRITISH GUIANA.—IN THE SUPREME COURT.

In Insolvency No. 2 of 1911.

Re CHARLES BRUMELL, Debtor.

NOTICE is hereby given that the first meeting of creditors in the above matter will be held on the 15th day of February, 1911, at my Office in Georgetown, at 12 o'clock, noon.

To entitle any creditor to vote thereat his proof must be lodged with me not later than 4 o'clock on the 14th day of February, 1911.

Forms of proxies can be obtained from this office.

The public examination of the debtor is fixed for Saturday, the 18th day of February, 1911, at Victoria Law Courts, at 10.30 o'clock in the forenoon.

W. A. PARKER,
Official Receiver.

Dated 7th February, 1911.

Summary Summation.

BRITISH GUIANA.

COUNTY OF DEMERARY AND ESSEQUEBO.

AT the request and instance of the Receiver General of British Guiana, I, the undersigned Marshal, do hereby summon the proprietor or proprietors, representative or representatives of Plantation Hague, situate on the west sea coast of the county of Demerary, in the colony of British Guiana, to pay within six days to the Receiver General of British Guiana through the Crown Solicitor of British Guiana at his Office in the Victoria Law Courts, Georgetown, the sum of $2,778.15 being the amount expended on works called for by the Governor-in-Council under notice published in the "Official Gazette" of British Guiana dated the 12th March, 1910, as full account hereto annexed with interest and costs. On Pain of Law.

FITZ B. EDWARDS.
Marshal.

Proprietor or Proprietors Plantation Hague, to County of Demerara.

To The Colony of British Guiana Dr.
(Public Works Department).

1910.
November 11.—To amount expended on works called for by Governor-in-Council under notice published in "Official Gazette" dated 12th March 1910 ... ...$2,778 15

Correct.
JAMES H. W. PARK,
Colonial Civil Engineer.

CLIFTON GRANNUM,
Receiver General.
E. & O.E.

A true Copy,
FITZ B. EDWARDS,
Marshal.

Licensing.

LICENSING MEETING.

WEST COAST DEMERARA JUDICIAL DISTRICT.

NOTICE is hereby given that a Special Licensing Meeting will be held at the Stewartville Court Room on Friday, the 17th day of February, 1911, at 12 o'clock, noon, for the purpose of considering an application from Chung-a-Yong for the transfer of the Retail Spirit Licence held by him for premises situate at Stewartville Village, to and in favour of Joao Caesar Faria.

Justices of the Peace are requested to attend at the time and place above-mentioned.

JOHN BRUMELL,
Stipendiary Magistrate,

Fellowship,
6th February, 1911.

Police.

THE following unclaimed property is now in possession of the police at Mahaica Police Station, viz. :—

1 Revolver (six chambers)
9 Revolver cartridges
2 Razors.

If not claimed and ownership satisfactorily proved within 14 days from the date of this notice, they will be sold at public auction on Wednesday, the 22nd day of February, 1911, in accordance with section 77, Ordinance 10 of 1891.

A charge of 2% will be made.

W. JAMESON CALDER,
District Inspector of Police.

Police Headquarters,
Buxton,
6th February, 1911.

Digitized by Google

NOTICE.

THERE is now lying at Limlair Koker Trench, Corentyne Coast, Berbice, one corial of the following description :—30 feet long, 4 feet wide, 30 inches deep, no registered number.

The same was found by one William Hazel on the 8th November, 1910, at the Limlair sea-shore and lodged to be claimed. If not claimed and ownership satisfactorily proved within 14 (fourteen) days from the date of this notice, it will be publicly sold on Saturday, 25th February, 1911, in accordance with section 77, Ordinance 10 of 1891.

A charge of 2% will be made for Church and Poor.

J. R. HILL,
Acting County Inspector.

Police Headquarters,
New Amsterdam, Berbice.
11th February, 1911.

Board of Agriculture Notice.

THE Annual Sale of valuable Live Stock, by order of the Board of Agriculture, will be held on Wednesday, 15th February, 1911, at 1 o'clock, p.m., at Eve Leary. The following selection of half-bred Shorthorn and Zebu Cattle, Pigs, Poultry and Donkeys from Onderneeming and the Penal Settlement, together with the well-known Government Stallion "Upwind" will be put up for sale :—

1. The Government Stallion "Upwind" (by "Cyclone" out of "Upstart"), the winner of several races in England. Stands over 16 hands and is probably the largest boned and strongest thorough-bred stallion in the West Indies. He is of the celebrated No. 11 family; he is sound, vigorous and good-tempered and has proved himself a sure foal-getter during his period—6 years—at the stud in this Colony.

He was imported by the Government in 1904 at a cost of £275.

Bulls —

2. Shorthorn-Holstein Bull by De Soto (out of an imported Holstein Cow), 25 months old.
3. Shorthorn-Zebu Bull by De Soto (out of a pure bred Zebu Cow), 16 months old.
4. Shorthorn-Barbadian Bull by De Soto, 17 months old.
5. Shorthorn-Barbadian Bull by De Soto, 11 months old.
6. Shorthorn-Barbadian Bull by De Soto, 9 months old.
7. 1 Bull one quarter bred Zebu-Shorthorn, 14 months old.
8. 1 Bull by Guernsey Bull "Rowland of La Grange" (out of a Creole cow) 21 months old.

Cows.—

9. Shorthorn-Zebu Cow by Royal Gloster, 4½ years. (In calf for Shorthorn-Holstein Bull).
10. Shorthorn-Zebu Cow by Royal Gloster, 4½ years (in calf for Shorthorn-Holstein Bull).
11. Shorthorn-Zebu Cow by De Soto, 3 years old. (With heifer calf at heels for Shorthorn-Holstein Bull).

Heifers.—

12. Shorthorn Heifer by De Soto (out of a cow by Royal Gloster), 15 months old.
13. Shorthorn Heifer by De Soto (out of a cow by Royal Gloster) 15 months old.
14. 1 Heifer—quarter bred Zebu-Shorthorn, 15 months old.
15. 1 Heifer—by half bred Zebu Bull (out of a creole cow), 15 months old.
16. 1 Heifer—by half bred Zebu Bull (out of a creole cow), 15 months old.
17. 1 Heifer—by half bred Zebu Bull (out of a creole cow), 14 months old.
18. 1 Heifer—by half bred Zebu Bull (out of a quarter bred Guernsey cow), 13 months old.

Barren Cows and Heifers —

19. 2 Imported Holstein cows, each 9 years old.
20. 3 Imported Barbadian Heifers.

Steers.—

21. 1 Steer, Creole, 2 years, 10 months.

Buffaloes.—

22. 3 Buffalo Bulls, 18 months each.
23. 1 Buffalo Heifer, 18 months.
24. 1 Buffalo Heifer, 12 months.
25. 1 Buffalo Heifer, 10 months.

Pigs.—

26. 1 Berkshire Boar, 1 year old.
27. 1 Berkshire Sow, 1 year old.
28. 1 three-quarter bred Berkshire Boar, 6 months old.
29. 1 three-quarter bred Berkshire Sow, 6 months old.

Sheep.—

30. 14 Sheep, Rams and Ewes, 4 months old.

Fowls.—

31. Trios of White Game and Minorcas.

Donkeys.—

32. 1 Donkey Stallion, aged.
33. 1 Donkey Stallion, 12 months old.
34. 1 Donkey Mare, 12 months old.

By Order,

E. S. CHRISTIANI,
Acting Secretary to the Board.

Georgetown, Demerara,
7th February, 1911.

Post Office Notice.

NEW ISSUE OF REVENUE STAMP.

POST OFFICE DEPARTMENT,
Georgetown, British Guiana,
7th February, 1911.

THE following new Issue of Revenue Stamp will be on sale by this Department, on and after Thursday, 9th February, 1911:—

$5. Doubly Fugitive Black, with Tablet in blue.

A. W. SWAIN,
Postmaster General.

Public Works Department.

TENDERS are invited for painting the Post and Telegraph Station at Beterverwagting, East Coast, Demerara.

Specification may be seen, and Bond and Tender Forms obtained at the Office of the Colonial Civil Engineer, Georgetown, and at the Public Works Office, at New Amsterdam.

Tenders marked "Tender for painting Beterverwagting Post and Telegraph Station" to be delivered at the Office of the Colonial Civil Engineer, Georgetown, until noon on Wednesday, the 15th day of February, 1911.

Digitized by Google

Each Tender must be accompanied by a Bond signed by two persons of known responsibility, binding themselves with the party tendering to execute a Contract for the faithful performance of the work.

The acceptance of the lowest or any Tender is not guaranteed.

JAMES H. W. PARK,
Colonial Civil Engineer.

Georgetown, 3rd February, 1911.

TENDERS are invited for Painting the Magistrate's Court Room, Post Office, &c., at Belfield, E.C., Demerara.

Specification may be seen, and Bond and Tender Forms obtained at the Office of the Colonial Civil Engineer, Georgetown, and at the Public Works Branch Office, New Amsterdam.

Tenders marked "Tender for painting Magistrate's Court Room, Belfield, E.C.," to be delivered at the Office of the Colonial Civil Engineer, Georgetown, until noon on Wednesday, the 22nd day of February, 1911.

Each Tender must be accompanied by a Bond signed by two persons of known responsibility, binding themselves with the party tendering to execute a Contract for the faithful performance of the work.

The acceptance of the lowest or any Tender is not guaranteed.

JAMES H. W. PARK,
Colonial Civil Engineer.

Georgetown, 13th February, 1911.

LOT 16, WATER STREET, KINGSTON.

FOR RENT on a monthly tenancy with immediate occupation the house on lot 16, Water Street, Kingston. Offers will be received up to noon on the 15th instant.

2. The keys may be obtained from the Public Works District Engineer's Office in the Fort Yard, obliquely opposite.

JAMES H. W. PARK,
Colonial Civil Engineer.

8th February, 1911.

Miscellaneous.

NOTICE.

ALL creditors of the Estate of Jose de Cairos, Decd., late of Stabroek Store, Georgetown, are required to file their Claims with the Undersigned at the Office of Messrs. de Cairos Bros. & Co., Water Street, Georgetown, within three (3) months from the date of the first publication of this notice, and all parties indebted to the said Estate are requested to make immediate payment.

MANOEL DE CAIROS,
MANOEL JOSE DE FREITAS,
Joint Executors under the last Will and Testament of JOSE DE CAIROS, Decd.

21st January, 1911.

BRITISH GUIANA.—MEDICAL DEPARTMENT.

ABSTRACT OF REPORTS OF HOSPITALS AT THE UNDERMENTIONED INSTITUTIONS.

FOR THE WEEK ENDING SATURDAY, 19TH NOVEMBER, 1910.

HOSPITALS AT	Remaining from last week.			Admitted in the week.			Discharged in the week.			Died in the week.			Remaining at the end of the week.			Increase.	Decrease.	Number of Inmates.			Percentage of Sickness.	REMARKS.
	M.	F.	T.	M.	F.	T.	M.	F.	T.	M.	F.	T.	M.	F.	T.	Total.	Total.	M.	F.	T.	Total.	
B. M. P. Settlement	3	...	3	4	...	4	2	...	2	...	...	...	5	...	5	2	...	182	...	182	3·8	
Georgetown Prison	2	1	3	6	...	6	7	...	7	...	...	...	1	...	1	...	1	122	16	138	5·8	
New Amsterdam Prison	...	...	1	1	1	2	1	...	1	...	...	...	...	2	2	1	...	41	16	57	5·3	
Suddie Prison	...	...	...	...	...	...	...	...	...	...	...	...	...	...	...	...	...	40	3	43	...	
Industrial School	1	...	1	3	...	3	2	...	2	...	...	...	2	...	2	1	...	99	...	99	4·	
Total ...	6	1	7	14	1	15	12	...	12	...	...	...	8	2	10	4	1	484	35	519	4·2	

W. F. LAW, M.D., F.R.C.S.I.,
Acting Surgeon General.

Digitized by Google

BERBICE JUDICIAL DISTRICT.

THE following are the dates fixed for the holding of the Maria Henrietta Court, Upper Berbice River, during the Financial Year 1911-1912:—

Friday, 21st of April, 1911
Friday, 28th of July, 1911
Friday, 20th of October, 1911
Friday, 26th of January, 1912.

E. R. ANSON,
Stipendiary Magistrate.

New Amsterdam,
1st February, 1911.

CHEMISTS AND DRUGGISTS.

THE Board of Examiners appointed by His Excellency the Governor under section 3 of the Pharmacy and Poisons Ordinance, 1899, hereby give notice that in accordance with the Regulations dated 30th March, 1905, an examination for Chemists and Druggists will be held on Tuesday, 7th March, 1911, at 11 a.m.

2. The examination will embrace the subjects mentioned in Rule 9 of the above-mentioned Regulations.

3. Any person desirous of sitting for the examination must give notice to the Registrar, Surgeon General's Office, at least 14 days before the day fixed for the examination.

W. F. LAW, M.D.,
Acting Chairman,
Board of Examiners,
Chemists and Druggists.

Surgeon General's Office,
Georgetown,
10th January, 1911.

N.B.—Forms of application to attend the examination can be obtained from the Registrar, Surgeon General's Office.

SUMMARY OF REPORTS OF ESTATES' HOSPITAL FOR THE WEEK ENDING SATURDAY, 19TH NOVEMBER, 1910.

	In-Patients.			Out-Patients.		
	M.	F.	T.	M.	F.	T.
Remaining from last week	819	342	1161	141	80	221
Admitted during week ...	893	343	1236	124	97	221
Discharged during week...	852	345	1197	118	79	197
Died during week... ...	22	10	32	...	...	...
Remaining at end of week	838	330	1168	147	98	245
Increase	19	..	7	6	18	24
Decrease	...	12	...	...	...	...

W. F. LAW, M.D., F.R.C.S.I.,
Acting Surgeon General.

GEORGETOWN, DEMERARA.—Printed and Published every *Wednesday and Saturday*, and on such Extraordinary Days as may be directed by His Excellency the Governor, by "The Argosy" Company, Limited, at their Office, Lot 35, Water Street, Robb's Town. Subscription—Four Dollars per annum; Single Copies, 4 Cents each.—Wednesday, 15th February, 1911.

Digitized by Google

Digitized by Google

VOL. XXXIII. No. 15.

355

The Official Gazette

OF BRITISH GUIANA.

Published by Authority of His Excellency the Governor.

GEORGETOWN, SATURDAY, FEBRUARY 18TH, 1911.

I assent.
F. M. HODGSON,
Governor.

BRITISH GUIANA.

[COURT OF POLICY.]

ORDINANCE NO. 1 OF 1911.

AN ORDINANCE to amend the Sale of Food and Drugs Ordinance, 1892, with regard to Milk. A.D. 1911.

[18th February, 1911.]

BE it enacted by the Governor of British Guiana, with the advice and consent of the Court of Policy thereof, as follows :—

1.—(1.) The words "Provided always that this section shall not apply to samples of milk obtained under section nineteen of this Ordinance," at the end of section twenty-one of the Sale of Food and Drugs Ordinance, 1892, are hereby repealed. Amendment of section 21 of Ord. 9 of 1892.

Digitized by Google

(2.) The following words shall be deemed to be inserted at the end of sub-section (3) of the said section :—

"Provided that in the case of milk it shall not be neces-
"sary to produce any part of the sample so taken."

Short Title and Construction.

2. This Ordinance may be cited as the Sale of Food and Drugs (Milk) Ordinance, 1911, and shall be read as one with the Sale of Food and Drugs Ordinance, 1892.

Digitized by Google

Government Notices.

GOVERNMENT SECRETARY'S OFFICE,
Georgetown, Demerara,
82. 17th February, 1911.

REFERRING to Government Notice No. 80 of the 14th instant, Miss Leonilda Gonsalves, Telephone Attendant at the Post Office, has returned to the Colony from leave of absence and resumed the duties of her office on the 11th instant.

83. 17th February, 1911.

NOTICE is hereby given for general information, in accordance with section 15 of Ordinance No. 2 of 1890, that the Lamaha Canal Committee has appointed J. Wood Davis, Esquire, F.R., and E. A. V. Abraham, Esquire, to be Commissioners for the period 1st February, 1911, to 31st January, 1912, for the purposes of the Lamaha Canal Ordinance, 1890.

84. 17th February, 1911.

HIS Excellency the Governor has been pleased, in terms of No. 104 of the Mining Regulations, 1905, to fix Wenamu, Cuyuni, in No. 4 Mining District, as a place at which application can be made for the registration of labourers.

85. 17th February, 1911.

REFERRING to Government Notice No. 277 of the 25th November last, His Excellency the Governor has been pleased to grant to Miss Gertrude Campbell, Clerical Assistant in the Post Office, an extension of leave on half salary for one month from the 24th instant.

86. 17th February, 1911.

HIS Excellency the Governor has been pleased, in terms of section 2 of the Districts Government Ordinance, 1910, to appoint Walter Edmund Roth, Esquire, M.R.C.S., L.R.C.P., to be the Commissioner in charge of the Pomeroon District.

87. 17th February, 1911.

L. W. W. BUXTON, Esquire, Private Secretary, having been granted leave of absence from the 19th instant, His Excellency the Governor has been pleased to appoint Oscar William Weber, Esquire, First Class Clerk, Government Secretariat, to act as Private Secretary during such absence.

88. 17th February, 1911.
CONSULAR NOTICE.

NOTICE is hereby given, for general information, that Captain Cecil Richter has been confirmed in his appointment as Consular Agent for France in this Colony.

By Command,

CHARLES T. COX,
Government Secretary.

Executive Council Notice.

GUIANA PUBLIC BUILDINGS,
Georgetown, Demerara,
17th February, 1911.

JAMES GILLESPIE, Esquire, J. L. Stoute, Esquire, A. E. Craig, Esquire, J. Wood Davis, Esquire, F.R., E. A. V. Abraham, Esquire, and M. F. Juister, Esquire, having been elected to be the Committee for the Management of the Lamaha Canal for the year 1st February, 1911, to 31st January, 1912, in pursuance of sections 6 and 7 of the Lamaha Canal Ordinance, 1890, and the same having been reported to the Governor-in-Council, notice thereof is hereby published for general information.

By Command,

J. HAMPDEN KING,
Clerk of the Council.

Judicial Notices.

SUPREME COURT OF BRITISH GUIANA.

COUNTY OF DEMERARA.

GENERAL CIVIL JURISDICTION.

HEARING LIST.

THE following actions are fixed for hearing on the undermentioned dates:—

Plaintiffs.	Defendants.	Nature of Claim.
WEDNESDAY, 1ST MARCH, 1911.		
J. A. NASCIMENTO M. J. C. de Freitas, Counsel. E. A. V. Abraham, Solicitor.	A. A. D'ANDRADE P. N. Browne, Counsel. F. Dias, Solicitor.	Opposition to transport.
MONDAY, 6TH MARCH, 1911.		
JOS. I. CHAPMAN D. M. Hutson, Counsel. J. J. Nunan, Counsel. J. A. King, Solicitor.	P. C. WIGHT. P. N. Browne, Counsel. F. Dias, Solicitor.	$5,000—Libel.

L. C. DALTON,
Registrar.

Registrar's Office of British Guiana, Georgetown, Demerara, this 14th day of February, 1911.

Digitized by Google

LIMITED JURISDICTION.

HEARING LIST.

THE following cases are fixed for hearing on the undermentioned dates:—

Plaintiffs.	Defendants.	Nature of Claim.
WEDNESDAY, 22ND FEBRUARY, 1911.		
WALTER BAGOT & Co.	JOSEPH IVELAW CHAPMAN.	$600—as remuneration on the sale of Pln. Coverden, for work and services rendered and performed as auctioneers and agents.
P. N. Browne, Counsel.	D. M. Hutson, Counsel.	
F. Dias, Solicitor.	J. A. King, Solicitor.	
FRIDAY, 24TH FEBRUARY, 1911.		
R. PATERSON.	THE DEMERARA ELECTRIC Co., LTD.	$300—Special Damages, and $200—General Damages.
P. N. Browne, Counsel.	D. M. Hutson, Counsel.	
E. A. V. Abraham, Solicitor.	C. E. Shepherd, Solicitor.	

L. C. DALTON,
Registrar.

Registrar's Office of British Guiana, Georgetown Demerary, this 14th day of February, 1911.

Militia and Volunteer Orders.

BY COLONEL G. C. DE RINZY,
Commandant, Local Forces, British Guiana,
Headquarters, Georgetown,
17th February, 1911.

DUTIES.

1. N. C. Officer on duty for the ensuing week:—Sergt. Webber.
Next for duty:—Sergt. McPherson.

ARTILLERY.

PARADES.

2. The following is the detail of parades for the ensuing week:—
Monday, 5 p.m.—Semaphore Signalling. Recruits Miniature Cartridge Practice. (Fort.)
Tuesday, 5 p.m.—Fort Manning Parade. (Paid.)

RESERVE.

3. The undermentioned man having completed his original period of service has been struck off the strength and transferred to the Reserve accordingly.
No. 2234 Gr. F. Wight.

He is hereby directed to return his uniform and equipment to the Quartermaster's Store not later than the 24th inst.

RE-ENROLLMENT.

4. No. 2235 Gr. C. H. Lord having completed his original period of service has been permitted to re-enrol for a further period of 3 years.

No. 7 COMPANY.

5. Leave of absence has been granted to No. 2263 Pte. J. Abrahams for seven months from the 9th February, 1911.

BAND.

RE-ENROLMENT.

6. The undermentioned Bandsman having completed his original period of service has been permitted to re-enrol for a further period of 5 years:—
No. 1145 Corpl. (Sergt. Drummer) E. A. Carter.

VOLUNTEERS.

RECRUITS.

7. Recruits of "A" and "B" Companies will parade at Eve Leary Barracks at 5 p.m. on Tuesday, the 21st instant, for Miniature Cartridge Practice.

H. S. WALKER, Captain,
Adjutant, Local Forces.

Transports and Mortgages.

Counties of Demerary and Essequebo.

4TH MARCH, 1911.

[FIRST PUBLICATION.]

THE following TRANSPORTS and MORTGAGES are intended to be passed before one of Their Honours the Judges of the Supreme Court of British Guiana on any day after Saturday, the 4th day of March, 1911, which such Judge shall be pleased to appoint, viz.:—

1. By Sylvestre Nunes Pereira, of 39, Camp Street, Georgetown, TRANSPORT of the east half of the west half of lots numbers 39 (thirty-nine) and 40 (forty), also known as 71 (seventy-one) and 72 (seventy two), situate in Charlestown district, in the city of Georgetown, in the county of Demerary and colony of British Guiana, with all the buildings and erections thereon,—to and in favour of Manoel De Souza, of lot 9, La Penitence, Demerary.

2. By Charlotte Yansen, singlewoman, of 104, Leopold Street, Werk-en-Rust, Georgetown, TRANSPORT of east half of lot number 103 (one hundred and three), in that part of Georgetown called Bourda as laid down and defined on the plan of the Town districts, situated on the lands of the Vlissengen estate, made by the Sworn Land Surveyor Luke M. Hill, dated 17th June, 1879, and deposited in the Registrar's Office of the counties of Demerary and Essequibo on the first of November, 1879, said plan having been approved of by the Governor and Court of Policy on the 22nd September, 1879, and deposited in the Registrar's Office aforesaid, in pursuance of the provisions of section sixty-four of Ordinance No. 2 of the year 1876, with all the buildings and erections thereon,—to and in favour of Samuel Augustus Hinds, of 174, Charlotte Street, Bourda, Georgetown.

3. By George Russell Garnett, of Colgrain House, Camp Street, in the city of Georgetown, in his quality as one of the duly constituted attorneys in this colony of La Penitence Estates Company, Limited, whose registered office is at 23, Rood Lane, London, England, TRANSPORT of a tract of land measuring 30 acres, as laid down and defined on a diagram of the back lands of Plantation Le Repentir, by H. P. Christiani, Government Surveyor, dated 18th January, 1911, and deposited in the Registrar's Office of British Guiana on the 1st February, 1911, said tract of land being part of a portion of land part of Plantation Le Repentir, situate on the east bank of the river Demerary, in the county of Demerary, between Plantation Werk-en-Rust on the north and Plantation La Penitence on the south, said portion of land being bounded on the north by the said Plantation Werk-en-Rust, on the south by the said Plantation La Penitence, on the east by land reserved for the Lamaha Canal, and on the west by the lands of the said Plantation Le Repentir, and containing 129 (one hundred and twenty nine) acres and 196 (one hundred and ninety-six) square roods, extending from the paals branded W. A. C. S. planted in the centre of the side-lines between the said Plantation Le Repentir and the said Plantation Werk-en-Rust on the north, and the said Plantations Le Repentir and La Penitence on the south, and the paals branded W. A. C. S. defining the western boundary of the tract reserved for the Lamaha Canal, said portion of land being laid down and defined on a diagram of the said Plantation Le Repentir, by T. G. Wight, senior Assistant Crown Surveyor, dated Demerary, July, 1875, and deposited in the Registrar's Office of the counties of Demerary and Essequebo on the 13th of September, 1876, and also laid down and defined on a diagram of the said portion of land by the said T. G. Wight, senior Assistant Crown Surveyor, dated 20th September, 1876, and deposited in the Registrar's Office aforesaid on the 23rd of September, 1876, save and except such parts or portions of said tract of land as have been heretofore transported, and also save and except such parts or portions of said tract of land as have heretofore been sold, but not transported,—to and in favour of the Colony of British Guiana.

4. By the Colony of British Guiana, TRANSPORT of the western half of lot number 16 (sixteen), south section of Government land, in Canal No. 1, said lot being laid down and defined on a plan of certain portions of Government land in Canals 1 and 2 Polder, by Frank Fowler, acting Crown Surveyor, dated 28th March, 1902, and deposited in the Registrar's Office on 6th May, 1902,—to and in favour of Guya, No. 392, ex *Maryborough*, 1863, a single female, East Indian immigrant, residing at Plantation Stewartville, on the west coast of Demerara.

Digitized by Google

5. By Calanderdoss or Kalandar Das, male East Indian immigrant, No. 112, ex *India*, 1867, of Helena, east coast, Demerary, TRANSPORT of house lot number 33 (thirty-three), section A, and cultivation lot number 17, (seventeen), section C, parts of Plantation Erkentenis situated on the left or western bank of the Mahaica Creek, on the east sea coast of the county of Demerary, and in the colony of British Guiana, the said lots being laid down and defined on a plan of Plantation Helena (*cum annexis*), by James A. P. Bowhill, Government Surveyor, dated 27th August, 1900, and deposited in the Registrar's Office of British Guiana, on the 6th October, 1900, with all the buildings and erections on the said house lot number 33 (thirty-three),—to and in favour of Ramparshad, male, No. 81,202, ex *Lena*, 1899, of Helena, east coast, Demerary.

6. By Antonio Ferreira Cabral of 81, Adelaide Street, New Charlestown, Georgetown, TRANSPORT of west half of lot number 81 (eighty-one), in New Charlestown District, in the city of Georgetown, county of Demerary and colony of British Guiana with all the buildings and erections thereon,—to and in favour of Joao Auguste De Faria, of 184, Waterloo Street, Georgetown.

7. By Augusto D'Ornellas, of 33, Barrack Street, Kingston, Georgetown, in his quality as the sole executor under the last will and testament of Maria D'Ornellas, widow, deceased, TRANSPORT of the west half of lot number 65 (sixty-five), known on Playter's Chart as number 97 (ninety-seven), situate in Freeburg, Werk-en-Rust, in the city of Georgetown, in the county of Demerary and colony of British Guiana the said lot number 65 (sixty-five), or lot number 97 (ninety-seven), being laid down on a diagram thereof by the Sworn Land Surveyor, Jas. Chalmers dated 9th February, 1872, and deposited in the Registrar's Office of the counties of Demerary and Essequebo on the fifteenth February, 1872, with the buildings and erections thereon,—to and in favour of Frederick Telemacaus Wills, of 73, Robb Street, Lacytown, Georgetown.

8. By Ramowoter, male East Indian, No. 8,175, ex *Atalanta*, 1874, of Golden Grove, East Coast, Demerara, TRANSPORT of east half of lot number 1 (one), section B, east half of north half of lot number 51 (fifty-one), section D, north half of north half of lot 26 (twenty-six), section E, east half of north half of lot number 92 (ninety-two), section F, north half of west half of lot number 51 (fifty-one), section G, Nabaclis Village, East Coast, Demerary, and colony of British Guiana, with all the buildings and erections thereon,—to and in favour of Cyril Copeland Roberts, of Nabaclis, East Coast, Demerary.

9. By Bhola, No. 353, ex *Neva*, 1878, of Helena, Mahaica District, free male East Indian immigrant, TRANSPORT of house lot number 1 (one), section B, part of the south half of Plantation Good Hope (formerly known as Hand-en-Veldt), and cultivation lot number 1 (one), section G, also part of the south half of Plantation Good Hope (formerly known as Hand-en-Veldt), situate on the left or western bank of the Mahaica creek, on the east sea coast of the county of Demerary and in the colony of British Guiana, said lots being laid down and defined on a plan of Plantation Helena, *cum annexis*, by James A. P. Bowhill, Government Surveyor, dated 27th August, 1900, and deposited in the Registrar's Office of British Guiana on the 6th October, 1900,—to and in favour of Doman, R. of D., free male East Indian, No. 79,569, ex *Clyde*, 1898, of Helena, Mahaica District.

10. By Antonio Fernandes, of lot 53, Albouy's Street, Albouy's Town TRANSPORT of the west half of lot number 53 (fifty-three), said half lot measuring 8 (eight) Rhynland roods in length by 5⅕ (five and one-fifth) Rhynlaud roods in breadth, being part of that part or portion of Plantation La Penitence, situate on the east bank of the river Demerara, in the colony of British Guiana, extending from low water mark eastward 500 roods in depth by the whole breadth of the said plantation and known as Albouystown, which said lot is laid down and defined on a diagram of part of Albouy's Town, being part of the lands of the said Plantation La Penitence, made by the Sworn Land Surveyor John Peter Prass, dated 5th June, 1886, and deposited in the Registrar's Office of British Guiana on the 9th day of October, 1886, with the buildings and erections thereon, subject to two leases in favour of Antonio Roach and Joseph Solomon, respectively, and save and except the buildings thereon belonging to the said Antonio Roach and Joseph Solomon, respectively,—to and in favour of Illahi, male, No. 20,807, ex *Foyle*, 1884, of Plantation La Penitence, East Bank, Demerary.

11. By the Colony of British Guiana, TRANSPORT of, *firstly*, Plantation "The Belle," situate on the south bank of Canal No. 2, on the west bank of the River Demerary, in the county of Demerary, and colony of British Guiana, save and except lot No. 10 (ten), sold to Sookdia, F., No. 33,663, ex *Allanshaw*, 1887, on 17th April, 1909, not yet transported, as shown on a chart of the said Plantation by James A. P. Bowhill, Government Surveyor, dated 10th February, 1906, and deposited in the Registrar's Office on the 16th February, 1911; and *secondly*, Plantation "Mon Desir" also situate on the south bank of Canal No. 2, on the west bank of the River Demerary, in the county of Demerary and colony of British Guiana,—to and in favour of "The Demerara Company, Limited."

12. By the Official Receiver of British Guiana, as Curator of Mary D'Andrade, widow, *non compos mentis*, in her own right as having been married in community of property to her late husband Manoel Jose D'Andrade, also known and called Manoel D'Andrade, deceased, being thereto duly appointed by Order of His Honour the Chief Justice of British Guiana, dated 9th February, 1911, and by Erelano dos Santos and Manoel dos Santos, and by Virginia dos Santos, widow, as the guardian of the minor Eva dos Santos appointed by Order of His Honour the Chief Justice of British Guiana; the said Erelano dos Santos, Manoel dos Santos, and Eva dos Santos being three of the heirs under the last will and testament of the said Manoel Jose D'Andrade; also known and called Manoel D'Andrade, deceased, and three of the heirs *ab intestato* of their sister Virginia dos Santos, deceased, who was the other heir under the last will and testament of the said Manoel Jose D'Andrade, deceased, and by the said Virginia dos Santos, widow, as the other heir *ab intestato* of her daughter, the said Virginia dos Santos, deceased, TRANSPORT of lot number 9 (nine), part of the front lands of Plantation Batseba's Lust, situate on the west or Aroabische Coast of the county of Essequebo, laid down and defined on a diagram thereof by the Sworn Land Surveyor John Mc Neil, dated fifth August, 1845, deposited in the Registrar's Office of the counties of Demerary and Essequebo,—to and in favour of Tannjaddi, free cooliemau, No. 167, ex *Avon*, 1894, of Johanna Cecilia, in the county of Essequebo.

13. By Ernest Nathaniel Phipps, of Sparendaam village, east coast, Demerary, as the duly constituted special attorney of Charles Innis, of 115, Duke Street, Kingston, Georgetown, TRANSPORT of west half of lot number 63 (sixty-three), section A, west half of lot number 35 (thirty-five), section B, west half of lot number 35, sectiton C, Plaisance, in the Plaisance village district, with all the buildings and erections thereon, and save and except the building belonging to Martin Liverpool,—to and in favour of Dolly Benjamin, widow, of Sparendaam, east coast, Demerary.

14. By The British Guiana Mutual Fire Insurance Company, Limited, of lots 27, 28 and 29, Hincks Street, Georgetown, TRANSPORT of west half lot number 293 (two hundred and ninety-three), in South Cumingsburg district, in the city of Georgetown, in the county of Demerary and colony of Britith Guiana and all the buildings and erections thereon,—to and in favour of Albert Delph, of lot 233, South Road, Bourda, Georgetown.

15. By Manoel De Abreu, of 60, Albouy's Street, Albouystown, Demerara, as the sole heir and residuary legatee under the last will and testament of Perpetua De Abreu, widow, deceased, TRANSPORT of the west half of the west half of lot number 60 (sixty), in the Albouystown Sanitary District, in the county of Demerary and colony of British Guiana with all the buildings and erections thereon subject to a First Mortgage passed on the 21st January, 1911, in favour of The British Guiana Building Society, Limited,—to and in favour of Alfred Lyken, of 207, Charlotte Street, Georgetown.

16. By Thomas Hargrave Trotman, of lot 189, Carmichael Street, Georgetown, TRANSPORT of the western half of lot number 163 (one hundred and sixty-three), situate in North Cumingsburg District, in the city of Georgetown, county of Demerary and colony of British Guiana with all the buildings and eretions thereon,—to and in favour of John Andrew Armstrong of lot 10, Rosemary Lane, Georgetown.

17. By Joao Pedro Santos of lot 75, Main Street, Georgetown, TRANSPORT of the north half of the piece of land known as Plantation Mora, situate on the east bank of the river Essequebo, in the county of Essequebo, in the colony of British Guiana, said north half measuring fifty roods by seven hundred and fifty roods in depth, with all the machinery, plant, fixtures, fittings and further appurtenances of every description now erected on the said piece of land and with all the buildings and erections thereon save and except two buildings on said piece of land belonging to William Jacobs and Sammy July respectively, also save and except the buildings 3 (in number), the property of Robert Daniel, W. Simon, and B. Henry,—to and in favour of Joseph Madhoo, of 12, Croal Street, Georgetown.

18. By Barbara Hort Schulz, widow, of lot 10, Brickdam, Stabroek District, Georgetown, a FIRST

Digitized by Google

dian immigrant, No. 86, ex *Shand*, 1870; and *secondly*, MORTGAGE on *firstly*, one-fourth more or less of the concession or lot number 10 (ten), situate on the Brickdam of Stabroek, in the city of Georgetown, in the county of Demerary and colony of British Guiana, also known and described in the Town books as the south half of lot number 10 (ten) and on all the buildings and erections thereon; *secondly*, a part of the half concession or lot number 9 (nine), also known and described in the Town books as east half of south half lot number 9 (nine), situate on the Brickdam of Stabroek adjoining the west side of said quarter lot number 10 (ten), the whole at present railed in and all the buildings and erections thereon—to and in favour of The Demerara Mutual Life Assurance Society, Limited, of lots 1, 2 and 3, High Street, Robbstown, Georgetown.

19. By Augustinho Vieira Caetano, of 35, Lacytown, in the city of Georgetown, a FIRST MORTGAGE on, *firstly*, the east half of lot number 85 (eighty-five), in that part of Georgetown called Lacytown, as laid down and defined on the plan of the Town districts, situated on the lands of the Vlissengen estate, made by the Sworn Land Surveyor Luke M. Hill, dated 17th June, 1879, and deposited in the Registrar's Office of the counties of Demerary and Essequebo on the 1st of November, 1879, said plan having been approved of by the Governor and Court of Policy on the 22nd of September, 1879, and deposited in the Registrar's Office aforesaid, in pursuance of the provisions of section 64 of Ordinance No. 2 of the year 1876, and on all the buildings and erections thereon, subject to the lien of the Receiver General of British Guiana; and *secondly*, lot number 71 (seventy-one), in that part of Georgetown called Lacytown, as laid down and defined on a map of the several wards of the city of Georgetown, situate on the Vlissengen estate, made by the Sworn Land Surveyor William Hayley, dated January, 1887, and deposited in the Registrar's Office of the counties of Demerary and Essequebo on the 24th July, 1878, the said map having been approved of by the Governor and Court of Policy on the 22nd of September, 1879, and deposited in the Registrar's Office aforesaid, in pursuance of the provisions of section 64 of Ordinance No. 2 of the year 1876, and all the buildings and erections thereon, subject to the lien of the Receiver General of British Guiana,—to and in favour of The Hand-in-Hand Mutual Guarantee Fire Insurance Company of British Guiana, Limited, of lots 1, 2 and 3, High Street, Robbstown, Georgetown.

20. By John Francis Todd, as having in marriage in community of property his wife Alice Todd, born Adamson, of lot 99, Regent Street, in the city of Georgetown, a FIRST MORTGAGE on lot number 99 (ninety-nine) in that part of Georgetown called Lacytown as laid down and defined on the plan of the Town districts, situated on the lands of the Vlissengen estate made by the Sworn Land Surveyor Luke M. Hill, dated 17th June, 1879, and deposited in the Registrar's Office of the counties of Demerary and Essequebo on the first of November, 1879, said plan having been approved of by the Governor and Court of Policy on the 22nd of September, 1879, and deposited in the Registrar's Office aforesaid in pursuance of the provisions of section sixty-five of said Ordinance, said lot number 99 (ninety-nine) being subject to the lien of the Receiver's General of British Guiana, and all the buildings and erections thereon,—to and in favour of The Demerara Mutual Life Assurance Society, Limited, of lots 1, 2 and 3, High Street, Robbstown, Georgetown.

21. By John Andrew Armstrong, of 10, Rosemary Lane, in the city of Georgetown, a FIRST MORTGAGE on the western half of lot number 163 (one hundred and sixty-three), situate in North Cummingsburg District, in the city of Georgetown, county of Demerary and colony of British Guiana, and all the buildings and erections thereon—to and in favour of The Hand-in-Hand Mutual Guarantee Fire Insurance Company of British Guiana, Limited, of lots 1, 2 and 3, High Street, Robbstown, Georgetown.

22. By George Allan, of 94, Upper Robb Street, Bourda, in the city of Georgetown, and George Henry Van Genderen, of Plantation Industry, Mahaica Creek, East Coast, Demerara, TRANSPORT of, *firstly*, a piece of land, part of a certain tract of land situate on the right bank of the Mahaica Creek, in the county of Demerary, commencing at a point on the creek opposite a place known as "Broke Pot" and extending thence upwards in façade S. 5 W. 100 roods by a mean depth S. 85 E. 750 roods and containing 250 acres as shewn on a diagram thereof by Henry H. Bouglé, Government Surveyor, dated 12th March, 1896, and annexed to the Grant of the said tract, the said piece of land hereby transported, having a façade of 17 roods commencing from the northern boundary of the said tract and extending in a southerly direction by the full depth of said tract subject to the conditions of the Grant of the said tract No. 1854 issued to Russulbocus, male East Indian a piece of land part of a certain tract situate on the right bank of the Mahaica Creek, in the county of Demerary, commencing at a point on the creek opposite a place known as "Broke Pot" and extending thence upward in façade S. 5 W. 100 roods by a mean depth S. 85 E. 750 roods and containing 250 acres as shown on a diagram thereof by Henry H. Bouglé, Government Surveyor, dated 12th March, 1896, and annexed to the Grant of the said tract, the said piece of land hereby transported having a façade of 6 roods commencing from the southern boundary of the said tract and extending in a northerly direction by the full depth of the said tract, subject to the conditions of the said grant of the said tract with a building and erections thereon, to and in favour of Thom & Cameron, Limited, incorporated under the Companies Acts, 1862 to 1886, and carrying on business at lots 13, 14 and 15, Water Street, South Cummingsburg, Georgetown.

23. By Gregorio Bettencourt, of the Tower Hotel, Georgetown, TRANSPORT of lot 297 (two hundred and ninety-seven) in South Cummingsburg district, in the city of Georgetown county of Demerary and colony all the buildings and erections thereon,—to and in favour of George Forraster King, of Bagotstown, east bank, Demerary River.

24. By The British Guiana Mutual Fire Insurance Company, Limited, of lots 27, 28 and 29, Hincks Street, Georgetown, TRANSPORT of the north half of a piece of land part of Plantation Thomas, situate on the east sea coast of the county of Demerary now called Albert-town and known on a chart thereof by the Sworn Land Surveyor Joseph Hadfield, deposited in the Registrar's Office of the counties of Demerary and Essequebo as lot number 26 (twenty-six) with all the buildings and erections thereon,—to and in favour of Antonio Nepomuceenus Santos, of lot 75, Main Street, Georgetown.

25. By Joseph Madhoo, of lot 12, Croal Street, Georgetown, TRANSPORT of lot number 124 (one hundred and twenty-four), in Kingston District known on Hillhouse's Chart as lot number 124 (one hundred and twenty-four), with all the buildihgs and erections thereon, subject to two leases in favour of William Howard De Paiza and William Math Joseph, respectively, and save and except the buildings and erections thereon belonging to the said William Howard De Paiza and William Math Joseph respectively,—to and in favour of Lilian Eugene Osborn, singlewoman of Preston Ville, Barrack Street, Kingston, Georgetown.

26. By James Robert Chase, of Supply Village, Mahaica, East Coast, Demerary, TRANSPORT of a piece of land forming part of a portion of land situate at Supply Village, Mahaica, East Coast, Demerary, bounded on the east by Mahaica Creek, on the west by the public road, on the north by the creek dam and on the south by lands belonging to Manuel Martins, the said piece of land being shown on a diagram by James T. Seymour, Sworn Land Surveyor, dated 7th December, 1910, deposited in the Registrar's Office on the 17th February, 1911, without the buildings thereon,—to and in favour of Aboobokur, male, No. 38,689, ex *Brenda*, 1888, of Endeavour, Mahaica, East Coast.

27. By George Allan, of 94, Upper Robb Street, Bourda, in the city of Georgetown, and George Henry Van Genderen, of Plantation Industry, Mahaica creek, East Coast, Demerara, TRANSPORT of, *firstly*, a piece of land part of Plantation Fairfield situate in little Courabana, east sea coast of the county of Demerary, said piece of land being one hundred roods façade commencing from the eastern boundary of the said Plantation Fairfield by the usual depth of said estate and all the buildings, erections, machinery, tools, implements and live and dead stock thereon; and *secondly*, the south half of a piece of land situate on the right bank of the Mahaica creek in the county of Demerary and colony of British Guiana commencing 52 roods above the lower side-line dam of a tract of 100 acres licensed to John McConnell and extending thence S. 73 40 E. 635 roods thence, S. 17 31 W. 14 roods, thence 85 W. 638 roods, to the creek and thence along the right bank of the creek to the place of commencement and containing one hundred and eighty $\frac{159}{1000}$ acres, said piece of land being laid down and defined on a diagram thereof made by F. U. Tronchin, acting Government Surveyor on the 26th of February, 1898, and annexed to the original Grant of the said piece of land subject to the conditions of the said Grant together with all the buildings, erections, machinery, tools, implements, boats, live and dead stock and other appurtenances thereon,—to and in favour of Thom & Cameron, Limited, incorporated under The Companies Acts 1862 to 1886, and carrying on business at lots 13, 14 and 15, Water Street, South Cuningsburg, Georgetown.

Registrar's Office of British Guiana, Georgetown, Demerary, this 17th day of February, 1911.

L. C. DALTON,
Registrar.

Digitized by Google

Counties of Demerary and Essequebo.

25TH FEBRUARY, 1911.

[SECOND PUBLICATION.]

THE following TRANSPORTS and MORTGAGES are intended to be passed before one of Their Honours the Judges of the Supreme Court of British Guiana on any day after Saturday, the 25th day of February, 1911, which such Judge shall be pleased to appoint, viz:—

1. By Joseph Laurence Ouseley, of 65, James Street, Albouystown, Demerary, Julia Vaughan, born Ouseley, the wife of James Henry Vaughan and Sebastian Ouseley, bachelor, both residing at lot 5.5, Upper D'Urban Street, Wortmanville, Georgetown, in their quality as three of the heirs, *ab intestato*, of their deceased mother Rose Egyptian Ouseley, born Lucienne, and by James Lewis Orford, bachelor, of said lot 5.5, D'Urban Street, Wortmanville, Georgetown, and the said Joseph Laurence Ouseley, as, guardian, *ad hoc*, of the minor Edmund Henry Orford being hereto duly authorised by Order of His Honour Sir Henry Alleyne Bovell, Knight, Chief Justice of British Guiana, bearing date 16th December, 1910, the said James Lewis Orford and the said Edmund Henry Orford being the sole heirs, *ab intestato*, of their deceased mother Juliana Orford, born Ouseley, who was married to Henry Orford in community of property, the said Juliana Orford being the other heir, *ab intestato*, of her mother the said Rose Egyptian Ouseley, who was married to Edmund Ouseley, deceased, in community of property, TRANSPORT of seven undivided eighth parts or shares (⅞) of and in an undivided half of the east half of lot number 55 (fifty-five), part of Plantation Werk-en-Rust, situate on the east bank of the river Demerary, between Plantation Vlissengen on the north and Plantation Le Repentir on the south which said lot is known and described on a diagram of a section of the Lodge Village being part of Plantation Werk-en-Rust, situate in the county of Demerary, colony of British Guiana, by John Peter Prass, Sworn Land Surveyor, dated the 29th day of October, 1885, and deposited in the Registrar's Office of British Guiana on the 11th day of December, 1885, subject to the following conditions, that is to say, that no house or building shall at any time be erected or put up by the purchaser within three roods of the edge of the road in front of the said lot and that he shall keep in good order and repair the said road and the drains parallel thereto to the extent of the façade of the said half lot, with the building on the east half of the said half lot,—to and in favour of James Thomas Bishop, of lot 46, D'Urban Street, Georgetown.

2. By Ramsurnsing, male, No. 373, ex *Poonah*, 1879, of E½ lot 164, Plantation La Penitence, Demerara, TRANSPORT of the east half of lot number 164 (one hundred and sixty-four) part of the western half of Plantation La Penitence, situate on the east bank of the river Demerary, in the county of Demerary, in the colony of British Guiana, said lot being laid down and defined on a diagram of a portion of the front lands of the said Plantation La Penitence, showing the extension of the lots known as Albouystown, made by John Peter Prass, Sworn Land Surveyor, dated the 23rd day of February, 1888, and deposited in the Registrar's Office of British Guiana, on the 24th day of November, 1888, save and except the logie on the said land, and save and except the four rooms in the said logie belonging to Mahangoo, Ghandhasing and Matharasing, and also save and except the building on the said half lot belonging to Norman Weekes,—to and in favour of Veerappen, male, No. 27,862, *Bayard*, 1885, of La Penitence, aforesaid.

3. By Francis Antonio De Castor, of Pouderoyen Village, west bank, Rio Demerary, TRANSPORT of lot 26 (twenty-six), Pouderyonen, (Pouderoyen) Village, west bank, Demerara, with all the buildings and erections thereon,—to and in favour of Rasulan, single woman, B.R., No. 690, of 1883, of Pouderoyen, aforesaid.

4. Dwarka, No. 76,097, ex *Sheila*, 1896, of Plantation, Mes Delices, west bank, Demerara, TRANSPORT of one undivided third part or share (⅓) of and in the east half of the west half of the west half of the west half of Plantation Mes Delices, situate in Canal number 1, on the west bank of the river Demerary and colony of British Guiana,—to and in favour of Khatui, (female), No. 76,245, ex *Sheila*, 1896, of Plantation Mes Delices, aforesaid.

5. By Peter David Vaughan, of 25, D'Urban street, Georgetown, and Catherine Bagot, widow, of Plantation Peter's Hall, East Bank, Demerary, in their quality as the joint executors under the last will and testament of Edward Bagot, deceased, dated 26th July, 1909, and deposited in the Registrar's Office of British Guiana on the 6th February, 1911, TRANSPORT of the southern three-fourths (¾) of the south half of lot number 1 (one), part of that part of Plantation Peter's Hall, situate on the east bank of the river Demerara, in the county of Demerary and colony of British Guiana known as Bagotstown village and laid down and defined on a plan made at the request of the Registrar of Demerara and Essequebo of Bagotstown Village, formerly part of Plantation Peter's Hall, situate on the east bank of the Demerara river from a re-survey in January, 1869, in accordance with a survey by Thomas Hubbard, Sworn Land Surveyor, dated 18th January, 1841, by Cathcart Chalmers, Sworn Land Surveyor, deposited in the Registrar's Office of the counties of Demerary and Essequebo on the 20th September, 1869, and subject to a lease in favour of John Callender, and save and except the buildings thereon belonging to the said James Callender and George Baxter, respectively,—to and in favour of the minors Jumrati, male, Babysohara, female, Aboo, Backar, male, Altajhoosain, male, Neamatally, male, and Hajra, female, natives of this colony, all of Plantation Peter's Hall, East Bank, Demerary.

6. By Parienen, creole, Register No. 82P, male, of 169, Upper Charlotte Street, Bourda, Georgetown, TRANSPORT of an undivided half of the east half of lot C.C., part of Plantation Werk-en-Rust, situate on the east bank of the river Demerary, between Plantation Vlissengen on the north and Plantation Le Repentir on the south, which said lot is laid down and defined on a diagram of a section of the Lodge Village, being part of Plantation Werk-en-Rust, situate in the county of Demerary, colony of British Guiana, by John Peter Prass, Sworn Land Surveyor, dated 29th day of October, 1885, and deposited in the Registrar's Office of British Guiana on the 11th day of December, 1885, subject to the following conditions, that is to say, that no house or building shall at any time hereafter be erected or put up by the purchaser within three roods of the edge of the road in front of the said lot, and that he shall keep up in good order the roads and drains parallel thereto to the extent of the façade thereof, with the buildings and erections thereon,—to and in favour of Soobramanien, male, No. 240 of 1873, *Casual*, of C.C., Wortmanville, Georgetown.

7. By Mohan, male, No. 36,139, ex *Foyle*, 1887, of Plantation Uitvlugt, West Coast, Demerary, TRANSPORT of a piece of land part of lot number 42 (forty-two), north section of Government land in Canal No. 2, said lot being laid down and defined on a plan of certain portions of Government land in Canals 1 and 2 Polder, in the county of Demerary and colony of British Guiana, by Frank Fowler, acting Crown Surveyor, dated 28th March, 1902, and deposited in the Registrar's Office on 6th May, 1902, said piece of land hereby transported having a façade of 6 (six) roods, commencing at a point seven and a half roods from the north-western corner of the said lot and extending in an easterly direction by the whole depth of the said lot,—to and in favour of Kalpu, male, No. 75,642, ex *Ems*, 1896, of Canal No. 2, West Bank, Demerary river.

8. By Mohan, male, No. 36,139, ex *Foyle*, 1887, of Plantation Uitvlugt, West Coast, Demerary, TRANSPORT of a piece of land part of lot number 42 (forty-two), north section of Government land in Canal No. 2, said lot being laid down and defined on a plan of certain portions of Government land in Canals 1 and 2 Polder, in the county of Demerary and colony of British Guiana, by Frank Fowler, acting Government Surveyor, dated 28th March, 1902, and deposited in the Registrar's Office on 6th May, 1902, said piece of land hereby transported having a façade of 7½ (seven and a half) roods, commencing from the north-western corner of said lot and extending in an easterly direction by the whole depth of said lot,—to and in favour of Allarakhoo, male, No. 77,163, ex *Jura*, 1897, of Canal No. 2, West Bank, Rio Demerary.

9. By Pierre Jacques Willems, of Vreed-en-Hoop, West Bank, Demerary River, a FIRST MORTGAGE on the plantation or piece of land situate at the mouth of the Hyama or the Hyama Creek, in the river Demerary, in the county of Demerary, named Dunoon and on all the buildings, erections, machinery, rights, easements and appurtenances and dead-stock thereon and thereto belonging to the said plantation or piece of land containing two thousand and sixty acres and being bounded on the east by the Demerara River on the north by a line running S. 80 deg. W. seven hundred and fifty roods from a paal branded L.M.H., thirty-five roods from the mouth of the Hyama Creek, on its north bank, on the south by a line seven hundred and fifty roods in length bearing S. 85 deg. W. from a paal incased in brick-work, this line passing through the centre of another brick paal about 20 roods further in on the side line dam between Dunoon and Aurora and on the west by the line adjoining the extremities of the north and southl boundaries and bearing N. thirty deg. W. across the creek as laid down and defined on a diagram thereof

Digitized by Google

by the Sworn Land Surveyor Luke M. Hill, dated 19th November, 1877, and deposited in the Registrar's Office of the counties of Demerary and Essequebo on the 14th day of March, 1878. save and except the piece of land part of the said Plantation Dunoon delineated and defined on a diagram thereof by the Sworn Land Surveyor John Peter Prass, dated 15th day of February, 1887, and deposited in the Office in Georgetown of the Registrar of British Guiana on the 23rd day of June, 1887,—to and in favour of Evan Wong, of 30, Hadfield Street, Georgetown.

10. By Francis Edmund Jones, bachelor, of 111, Regent Road, Bourda, Georgetown, in his own right as one of the heirs under the mutual last will and testament of his mother Julia Horteuse Jones, deceased, and his father Frederick Edmund Jones, deceased, dated 19th day of September, 1907, duly proved and deposited in the Registrar's Office of British Guiana on the 29th day of June, 1910, and in his quality as the testamentary guardian of the minors Lilian Jones, Frederick Earl Jones and Julia Horteuse Jones, who are also three others of the heirs under the said last will and testament of their parents the said testators, the said Francis Edmund Jones, being hereto duly authorised as such Guardian by Order of His Honour Sir Henry Alleyne Bovell, Knight, Chief Justice of British Guiana, bearing date 2nd February, 1911, and by the said Francis Edmund Jones, in his quality as the duly constituted attorney in this colony of Thomas Walter Jones and Cecil Nathaniel Jones, bachelor, both of New York, in the United States of America, a FIRST MORTGAGE on the east half of lot No. 44, North Freeburg District, in the city of Georgetown, in the county of Demerary and colony of British, with all the buildings and erections thereon,—to and in favour of João Pedro Santos, of 75, Main Street, Georgetown.

11. By Sylvena Gomes da Silva, late Rodriques, born Henriques, the wife of Manoel Jouquim da Silva, of lot 108, D'Urban Street, in the city of Georgetown, a FIRST MORTGAGE on north half of lot number 53 (fifty-three), situate in New Charlestown District, in the city of Georgetown, in the county of Demerary and colony of British Guiana, and on all the buildings and erections thereon,—to and in favour of João Pedro Santos, of 75, Main Street, Georgetown.

12. By Francis de Caires, of 44, Palm Street, Georgetown, as the duly constituted attorney in this colony, of Leopoldina de Caires, widow, of lot 23, Norton Street, Georgetown, TRANSPORT of west half of lot number 54 (fifty-four), in that part of Georgetown called Lacytown, as laid down and defined on the plan of the Town districts, situated on the lands of the Vlissengen estate, made by the Sworn Land Surveyor Luke M. Hill, dated 17th June, 1879, and deposited in the Registrar's Office of the counties of Demerary and Essequebo on the first of November, 1879, said plan having been approved of by the Governor and Court of Policy on the 22nd of September, 1879, and deposited in the Registrar's Office aforesaid, in pursuance of the provisions of section sixty-four of Ordinance No. 2 of the year 1876, with all the buildings and erections thereon, subject to the lien of the Receiver General of British Guiana, and subject to a First Mortgage in favour of The Hand-in-Hand Mutual Guarantee Fire Insurance Company of British Guiana, Limited, dated 8th October, 1910,—to and favour of Mary Gonsalves, singlewoman, of lot 113, Regent Street, Georgetown.

13. By Joao Manoel Pires Taborda, of the Island of Madeira, Eliza Georgina Pereira de Souza, of Madeira, the wife of the said Joao Manoel Pires Taborda, Jose de Freitas Lucio, of Madeira, Maria do Monte Ferreira de Freitas Lucio, of Madeira, the wife of the said Jose de Freitas Lucio, Antonio Maria Lomelino, of Madeira, Mathilda Ferreira Lomelino, of Madeira, the wife of the said Antonio Maria Lomelino, Francisco Ferreira de Souza, of Lisbon, Neome Ferreira de Souza, of Brussels, lately married to Julio Cezar de Nobrega Pereira, junior, with complete and absolute separation of property but now judicially divorced from her said husband, and Henri Druez and Luciana de Jesus Fereira Druez, nèe de Souza, the wife of the said Henri Druez, both of Belgium, the said Eliza Georgina Ferreira de Souza Taborda, Maria do Monte Ferreira de Freitas Lucio, Mathilda Fereira Lomelino, Francisco Ferreira de Souza, Neome Ferreira de Souza and Luciana de Jesus Ferreira Druez, née de Souza, being the heirs *ab intestato* of their deceased parents Francis Ferreira de Souza and Luciano do Monte Martin Ferreira de Souza, who died partly testate and partly intestate, all the above heirs being represented herein by their duly constituted attorney in this colony Francisco Gomes de Barros, of 46, Urquhart Street, Georgetown, TRANSPORT of an undivided half part or share of and in lot number 129 (one hundred and twenty-nine), in that part of Georgetown called Bourda, as laid and defined on the plan of the Town Districts, situate on the lands of the Vlissengen Estate made by the Sworn Land Surveyor Luke M. Hill, dated 17th June, 1879, and deposited in the Registrar's Office of the counties of Demerary and Essequebo on the 4th of November, 1879, said plan having been approved of by the Governor and Court of Policy on the 22nd day of September, 1879, and deposited in the Registrar's Office aforesaid in pursuance of the provisions of section 65 of said Ordinance with an undivided half part or share in and to all the buildings and erections thereon,—to and in favour of John Holmes, otherwise called John Homen Gomes, of 88, Carmichael Street, the proprietor of the other undivided half.

14. By Joao Caesario Faria and his wife Augusta Rodriques Faria assisted as far need be by her husband the said Joao Caesario Faria, both of Stewartville, West Coast, a FIRST MORTGAGE on *firstly*, —the north half of the eastern three-fourths of lot number 111 (one hundred and eleven), in the village of Stewartvllle, West Coast, in the county of Demerary, in the colony of British Guiana, with all the buildings and erections thereon, save and except a portion of the said land sold but not yet transported to Mowlabaccus; *secondly*, lot number 4 (four), Stewartville Village on the west sea coast of the county of Demerary, of the colony of British Guiana in the county of Demerary, with all the buildings and erections thereon; *thirdly*, on all and singular the stock-in-trade, goodwill, goods, wares and merchandise, licences, book debts and choses in action of the following shops belonging to and owned, used or held by them or either of them. namely, (*a*) the retail Spirit, provision and dry goods shop and business known as the Grape Vine and carried on at lot number 111 (one hundred and eleven), in the village of Stewartville aforesaid, (*b*) the Retail provision and dry goods shop and business known as the Great Eastern and carried on at lot number 5 (five), part of the front land of Plantation Uitvlugt, on the west coast of Demerara and colony of British Guiana, together with all the right, title and interest of the said Joao Caesario Faria to the Contract of Lease of the said land dated the 18th day of February, 1909, and made between the landlord and the said A. C. Faria, (*c*) a provision and dry goods shop and business situate at lot 4 (four), Stewartville, West Coast, Demerary aforesaid; and (*d*) the retail spirit, provision and dry goods shop and business, situate at Salem Village, North Essequebo, together with the right, title and interest of the Mortgagors in to the lease and on all and singular other the appurtenances of the said businesses, and on all other stock-in-trade, good-will, goods, wares, merchandise, licences, book debts, choses in-action and appurtenances which may hereafter belong to or be owned, used or held by them or either of them, whether in substitution for or in addition to the said businesses, and whether in connection with the said businesses or any extension thereof, or any other business or businesses which may hereafter be carried on by the Mortgagors, and whether in or about the said premises or any other premises upon which the said Mortgagors may hereafter carry on any such business or businesses as aforesaid,—to and in favour of Joao Pedro Santos, of lot 75, Main Street, Georgetown.

15. By Francis de Silva, of lot 16, Albouystown, in the county of Demerary, TRANSPORT of the south half of the west half of lot number 16 (sixteen), part of that part of Plantation La Penitence, situate on the east bank of the river Demerary, in the colony of British Guiana, extending from low water mark eastward 500 roods in depth by the whole breadth of the said plantation, part of which said land was formerly known as Albouystown, but the whole of which is now called "Riverside Lot," said lot number 16 (sixteen) being laid down and defined on a diagram by Cathcart Chalmers, Sworn Land Surveyor, dated 15th April, 1868, and deposited in the Registrar's Office of the counties of Demerary and Essequebo on the 10th June, 1868, with all the buildings and erections thereon, subject to a First Mortgage passed in favour of The British Guiana Mutual Guarantee Fire Insurance Company, Limited,—to and in favour of Manoel Vieira, of 16, James Street, Albouystown, Demerary.

16. Duncan Macrae Hutson, of 40, Brickdam, in the city of Georgetown, a FIRST MORTGAGE on *firstly*, the cattle farm De Kinderen, *cum annexis*, situate on the east sea coast of the county of Demerary in the District of Mahaicony and colony of British Guiana; *secondly*, all the right, title and interest of James John Beckwith, under and by virtue of transport dated the 18th January, 1879, in and to Plantation Zeeland, situate between Mahaica and Mahaicony creeks, known as lot number 18 (eighteen); *thirdly*, a piece of land known as Plantation Planter's Hall, situate in the district of Mahaicony; *fourthly*, a part of the east half of Plantation Quaker's Hall, situate in

Digitized by Google

Little Courabana, east sea coast of Demerary, said part of said east half of said Plantation Quaker's Hall, being known on a diagram thereof by A. S. Jeffrey, Sworn Land Surveyor, dated 13th December, 1884, and deposited in the Registrar's Office of British Guiana on the 19th December, 1884, as section A, subject to the right of the present or future proprietor or proprietors of lots letters B and C, parts of the said east half of said Plantation Quaker's Hall, of drainage through the draining trench of the side-line east of the said Plantation Quaker's Hall, upon the condition that the digging and keeping up of the said draining trench if required by such present and future proprietor or proprietors of said lots shall be done by him or them at his or their expense; *fifthly*, the east half of Plantation Quaker's Hall, situate in Little Courabanna, east coast of the county of Demerara save and except that part of the said east half of the said Plantation known as section A, laid down on a diagram by A. S. Jefferey, Sworn Land Surveyor, dated 13th December, 1884, and deposited in the Registrar's Office of British Guiana on the 19th December, 1884, and transported to James John Beckwith on the 21st of February, 1885, said lot A being subject to the right of the present or future proprietor of lots B and C, parts of the said east half of said Plantation Quaker's Hall, of draining through the draining trench of the side-line east of said Plantation Quaker's Hall upon the condition that the digging and keeping up of the said draining trench if required by such present and future proprietor or proprietors of said lots shall be done by him or them at his or their expense; *sixthly*, the front lands of the west half of Plantation Quaker's Hall, situate in Little Courabanna, East Coast of Demerary, with an artesian well thereon, save and except one acre of land part of said front lands transported on the 10th November, 1883, to the Presbytery of British Guiana, and subject to the conditions of keeping in good order and repair 25 (twenty-five) roods of the public road commencing from the middle walk of the said estate westward and also subject to the right of the present or future proprietor or proprietors of said west half of said Plantation Quaker's Hall of draining through said front lands; *seventhly*, Plantation Bath, situate in Little Courabanna, District A, Mahaicony, in the colony of British Guiana, and bounded on the east by Plantation Quaker's Hall, on the west by Plantation Fairfield, on the south by Crown lands, and on the north by the Atlantic ocean and all the buildings and erections on the said seven several properties together with the live and dead stock thereon and with all the right, title and interest of the mortgagor in and to the licence of occupancy of the second and extra depths of the said several plantations hereinbefore mentioned, and save and except certain portions of Planter's Hall and Zealand, transported to The Demerara Railway Company on the 24th day of April, 1902,—to and in favour of The Hand-in-Hand Mutual Guarantee Fire Insurance Company of British Guiana, Limited, of lots 1, 2 and 3, High Street, Robbstown, Georgetown.

17. By Edith Arinthia Dempster, also known as Edith Ornithia Dempster, born McKoy, the wife of and assisted as far as need be by her husband Hubert Otterbein Dempster, both of 39, Croal Street, in the city of Georgetown, a FIRST MORTGAGE on lot number 188 (one hundred and eighty-eight), in that part of Georgetown called Lacytown, as laid down and defined on the plan of the Town Districts situated on the lands of the Vlissengen estate, made by the Sworn Land Surveyor Luke M. Hill, dated 17th June, 1879, and deposited in the Registrar's Office of the counties of Demerary and Essequebo on the first of November, 1879, said plan having been approved of by the Governor and Court of Policy on the 22nd of September, 1879, and deposited in the Registrar's Office aforesaid in pursuance of the provisions of section sixty-four of Ordinance No. 2 of the year 1876, subject to the lien of the Receiver General of British Guiana and all the buildings and erections thereon,—to and in favour of The British Guiana Building Society, Limited, of lots Nos. 1, 2 and 3, High Street, Georgetown.

18. By Edmund Norville Pounder, of lot 24, John Street, in the city of Georgetown, a FIRST MORTGAGE on east three-quarters of lot number 66 (sixty-six), also known as east three-quarters of lot 55 (fifty-five) and 56 (fifty-six), Leopold Street, Werk-en-Rust, Georgetown, and all the buildings and erections thereon,—to and in favour of The British Guiana Building Society, Limited, of lots Nos. 1, 2 and 3, High Street, Georgetown.

19. By Samuel Augustus Hinds, of 174, Charlotte Street, Bourda, in the city of Georgetown, a FIRST MORTGAGE on the east half of lot number 103 (one hundred and three), in that part of Georgetown called Bourda as laid down and defined on the plan of the Town Districts, situated on the lands of the Vlissengen Estate made by the Sworn Land Surveyor Luke M. Hill, dated 17th June, 1879, and deposited in the Registrar's Office of the counties of Demerary and Essequebo on the 1st of November, 1879, said plan having been approved of by the Governor and Court of Policy on the 22nd of September, 1879, and deposited in the Registrar's Office aforesaid in pursuance of the provisions of section 64 of Ordinance No. 2 of the year 1876, with the buildings and erections thereon,—to and in favour of The British Guiana Building Society, Limited, of lots Nos. 1, 2 and 3, High Street, Georgetown.

20. By Pariang, male, native of the colony of Plantation Diamond, east bank, Demerary River, TRANSPORT of a piece of land part of the east half of the east half of the west half of the west half of Plantation Mes Delices, situate in Canal No. 1 (one), on the west bank of the River Demerary and colony of British Guiana, said piece of land hereby transported having a façade of 19 (nineteen) feet commencing from the eastern boundary of the said land, and extending in a westerly direction by the whole depth of the said land, subject to the right of drainage to the proprietor or proprietors of the west half of the said property at all times,—to and in favour of A. Van Schalkwyck, of Mes Delices, aforesaid.

21. By Joao Rodrigues Tranquada, of Pouderoyen Village, West Bank, Demerara, TRANSPORT of the west half of lot number 5 (five), south part of Plantation Kleyn Pouderoyen, situate on the west bank of the river Demerary, the said lot number 5 (five) being known on a diagram by the Sworn Land Surveyor Henry Rainsford, dated April, 1844, deposited in the Registrar's Office of the counties of Demerary and Essequebo, and in terms of certain contract of sale and purchase dated the 15th day of April, 1845, with a building and erections thereon,—to and in favour of Julio Jardim, of Pouderoyen Village, West Bank, Demerara.

22. By Mary Caldeira, widow, and Jose Caldeira, both of Pouderoyen village, west bank, Demerara, as the heirs, *ab intestato*, of Manoel Caldeira, deceased, TRANSPORT of an undivided half part or share, of and in lot number 9 (nine), part of Plantation Jacoba Constantia, situate on the south side of Canal No. 1 (one), west bank, river Demerary, known and described on a diagram thereof by the Sworn Land Surveyor Henry Rainsford, dated twenty-first of August, 1848, deposited in the Registrar's Office of the counties of Demerary and Essequebo on the eighth of September, 1848, with an undivided half part or share in and to the buildings and erections thereon,—to and in favour of Sabina Caldeira, widow, of Vauxhall, west bank, Demerara, who is entitled to the other undivided half part or share of and in the property of her late husband the said Manoel Caldeira, deceased.

23. By Sabina Caldeira, widow, of Vauxhall, west bank, Demerara, as being entitled to one-half of the property of her late husband Manoel Caldeira, deceased, who died intestate and by Mary Caldeira, widow, and Jose Caldeira, both of Pouderoyen Village, west bank, Demerara, as the heirs, *ab intestato*, of the said Manoel Caldeira, deceased, TRANSPORT of lot number 160 (one hundred and sixty), section D, part of Plantation La Grange, *cum annexis*, situate on the west bank of the river Demerara, in the county of Demerara, in the colony of British Guiana, said lot number 160 (one hundred and sixty), being laid down and defined on a diagram of the said plantation by Frank Fowler, Sworn Land Surveyor, dated 31st March, 1904, and deposited in the Registrar's Office of British Guiana, on the 26th May, 1904,—to and in favour of the minor Felix Caldeira, of Pouderoyen Village, west bank, Demerara.

Registrar's Office of British Guiana, Georgetown, Demerara, this 10th day of February, 1911.

L. C. DALTON,
Registrar.

Counties of Demerary and Essequebo.

18TH FEBRUARY, 1911.

[THIRD PUBLICATION.]

THE following TRANSPORTS and MORTGAGES are intended to be passed before one of Their Honours the Judges of the Supreme Court of British Guiana on any day after Saturday, the 18th day of February, 1911, which such Judge shall be pleased to appoint, viz:—

1. By Chung-a-Young, of Plantation Vergenoegen, West Coast, Demerary, TRANSPORT of north half of the eastern three fourths of lot number 111 (one hundred and eleven), in the village of Stewartville, west coast in the county of Demerary and in the colony of British Guiana with all the buildings and erections thereon, save and except a portion of the said land sold but not yet transported to Mowlabac-

Digitized by Google

cus,—to and in favour of Joao Caesario Faria, of Stewartville, aforesaid.

2. By Rajkomarri, C.R. No. 614, R. of 1877, widow, of Ruimveldt, East Bank, Demerary River, as having been married in community of property to Sheopal, male, No. 21,736, ex *Allanstaw*, 1884, deceased, and as mother and natural guardian of the minor Budhani, female, native of the colony, who is the sole heiress *ab intestato* of her father the said Sheopul, deceased, agreeably with an Order of His Honour Sir Henry Alleyne Bovell, Knight, Chief Justice of British Guiana, bearing date 14th January, 1911, TRANSPORT of a tract of Crown land situate, lying and being on the right bank of the Mahaicony Creek, commencing at a paal about 130 roods below a creek known as Pine Ground, Little Creek, and next above a tract of 25 acres surveyed for Ramnarain, and extending thence upwards in façade S. 90° 25' E. (Magnetic) 25 roods by a mean depth N. 8° 35' E. of 300 roods in the county of Demerary and colony of British Guiana and containing 25 acres as shown on a diagram by Henry H. Bouglé, Surveyor, dated 12th August, 1902, and annexed to the Grant (No. 3,259) issued to the said Sheopal on the 2nd January, 1903, subject to the conditions of the said Grant,—to and in favour of Khublall, male, No. 32,858, ex *Main*, 1887, of Pine Ground, Mahaicony, East Coast, Demerary.

3. By Khedun, male, No. 38,379, ex *Sheila*, 1888, of Columbia, Mahaica, East Coast, Demerary, Logonisinglewoman, No. 38,400, ex *Sheila*, 1888, and Sanichari, singlewoman, native of the colony, both residing at Plantation Lusignan, East Coast, Demerary, as three of the heirs, *ab intestato*, of their deceased father, Tarpon, No. 38,659, ex *Sheila*, 1888, and also three of the heirs, *ab intestato*, of their deceased mother, Ramputteah, No. 38,535, ex *Sheila*, 1888, who was married to the said Tarpon in community of property, TRANSPORT of three undivided fourth parts or shares (¾) of and in a piece of land part of a certain tract situate on the left bank of the Mahaica creek, commencing four roods above a place known as Powder Flask, and extending thence upwards in façade S. 17° 39' W. 118 roods by a mean depth N. 72° 39' W. 300 roods and containing one hundred and eighteen acres as shown on a diagram thereof by F. U. Tronchin, acting Government Surveyor, dated 15th July, 1896, and annexed to the Grant of the said tract, the said piece of land hereby transported being ten roods in width, commencing at a point sixty-three roods from the northern boundary of the said tract of land and extending in a southerly direction by the whole depth of the said tract of land, subject to the conditions contained in said Grant,—to and in favour of Meghoo, male, No. 317, ex *Atalanta*, 1875, of Plantation Lusignan, aforesaid.

4. By Muhammud Ali, male, East Indian immigrant, No. 21, *Casual*, 1895, of 32, James Street, Albouystown, Demerary, TRANSPORT of the north half of the west half of lot number 125 (one hundred and twenty-five), part of the western half of Plantation La Penitence, situate on the east bank of the river Demerary, in the county of Demerara, and colony of British Guiana, said lot being laid down and defined on a diagram of a portion of the front lands of the said Plantation La Penitence, showing the extension of the lots known as Albouystown, made by John Peter Prass, Sworn Land Surveyor, dated the 23rd day of February, 1888, and deposited in the Registrar's Office of British Guiana on the 24th day of November, 1888,—to and in favour of Cyril Chapman Griffith, of 153, James Street, Albouystown, aforesaid.

5. By Muhammud Ali, male, East Indian immigrant, No. 21, *Casual*, 1895, of 32, James Street, Albouystown, Demerary, TRANSPORT of the south half of the west half of lot number 125 (one hundred and twenty-five), part of the western half of Plantation La Penitence, situate on the east bank of the river Demerara, in the county of Demerara and colony of British Guiana, said lot being laid down and defined on a diagram of a portion of the front lands of the said Plantation La Penitence, showing the extension of the lots known as Albouystown, made by John Peter Prass Sworn Land Surveyor, dated the 23rd day of February, 1888, and deposited in the Registrar's Office of British Guiana on the 24th day of November, 1888,—to and in favour of Charles Griffith, of lot 159, Nonpareil Street, Albouystown, aforesaid.

6. By Moses Lawson, of Paradise, East Coast, Demerary, as having in marriage in community of goods, Peggy Lawson, born Hanover, TRANSPORT of one undivided fourth part or share of lot number 53 (fifty-three), Bachelor's Adventure, situate on the east sea coast of the county of Demerary, bounded on the east by Plantation Paradise, on the west by Plantation Enterprise, on the north by the Sea and on the south by Crown Lands, the said lot 53 being laid down and defined on a plan of part of Plantation Bachelor's Adventure, East Coast, Demerary, British Guiana, surveyed and paaled off at the request of the proprietors by Ewald C. H. Klautky, Sworn Land Surveyor, dated 9th January, 1907, and deposited in the Registrar's Office of British Guiana, on the 12th day of February, 1907, without the buildings thereon,—to and in favour of Rupia (female), No. 44,309, ex *Foyle*, 1890, of Paradise, East Coast, Demerary.

7. By James Edward Bowen, of Zes Kinderen, Mahaicony, East Coast, Demerary, TRANSPORT of a piece of land part of a certain tract situate on the right bank of the Mahaicony creek, commencing 105 roods above Hyde Park and 5 roods above 100 acres surveyed for Dookie and extending 100 roods in façade S. 14° 44' W. with a mean depth of 300 roods S. 75° 16' E. (true) and containing 100 acres as shown on a diagram thereof by L. S. Hohenkerk, Government Surveyor, dated 30th May, 1899, and annexed to the Grant of the said tract, the said piece of land hereby transported being twelve and a half roods in width, commencing at a point thirty-seven and a half roods from northern boundary of the said tract and extending in a southerly direction by the whole depth of the said tract, subject to the conditions of the said Grant,—to and in favour of Ghoora, male, No. 4,470, *Hydrabad*, 1874, of Hyde Park, Mahaicony, aforesaid.

8. By Andrew Josephus Bourne, of Calcutta, Mahaicony, as having been married in community of property his wife Catherine Maria Bourne, born Wilson, who is the sole heiress *ab intestato* of her deceased father and mother Charles Wilson and Rose Arilson, born Morris, who were married in community of property, TRANSPORT of the western one-third of lot number 5 (five), part of west half of a piece of land known as Plantation Recess fifty roods façade by seven hundred and fifty roods in depth, situate on the east sea coast of the county of Demerary agreeably to a diagram thereof by the Sworn Land Surveyor C. Duben, dated 1st of August, 1848, deposited in the Registrar's Office of the counties of Demerary and Essequibo on the twenty-ninth of September, 1848, no building thereon,—to and in favour of Emanuel Roberts, of Catherine, Mahaicony.

9. By Nathekhan, male East Indian immigrant, No. 74,522, ex *Lena*, 1896, of Den Amstel Village, West Coast, Demerara, TRANSPORT of the west half of lot number 8 (eight), north section of Government land in Canal No. 2, said lot being laid down and defined on a plan of certain portions of Government land in Canals 1 and 2 Polder, in the county of Demerary and colony of British Guiana, by Frank Fowler, acting Crown Surveyor, dated 20th March, 1902, and deposited in the Registrar's Office on 6th May, 1902,—to and in favour of Baruddin, male, No. 62,858, ex *Ganges*, 1894, of Canal No. 2, aforesaid.

10. By Jane Fortune, born Josiah, widow, of Golden Grove Village, east coast, Demerary, TRANSPORT of the west half of the west half of lot number 89 (eighty-nine), section A, west half of lot number 32 (thirty-two), section B, south half of lot number 7 (seven), section D, east side, north half of lot number 50 (fifty), section E, east side, north half of lot number 50 (fifty,) section F, east side, and north half of lot number 40 (forty), section G, west side, all in the Village of Golden Grove, in the county of Demerary and colony of British Guiana, no building thereon,—to and in favour of Jangbahadur, male, No. 90,613, ex *Forth*, 1901, of Plantation Cove and John, East Coast, Demerara.

11. By The Colony of British Guiana, TRANSPORT of lot number 140 (one hundred and forty), on the western half of Plantation Triumph, situate on the east sea coast of the county of Demerary in the colony of British Guiana, said lot being laid down and defined on a plan of a portion of the said plantation by Edward Chalmers, Sworn Land Surveyor, dated 1st September, 1875, and deposited in the Registrar's Office of the counties of Demerary and Essequibo on 22nd February, 1876,—to and in favour of Alexander Jamieson Stephen, residing at Plantation Triumph, aforesaid.

12. By Alexander Jamieson Stephens, of Plantation Triumph, East Coast, Demerary, TRANSPORT of the east half of lot 140 (one hundred and forty), on the western half of Plantation Triumph, situate on the east sea coast of the county of Demerary, in the colony of British Guiana, said lot being laid down and defined on a plan of a portion of the said Plantation by Edward Chalmers, Sworn Land Surveyor, dated 1st September, 1875, and deposited in the Registrar's Office of the counties of Demerary and Essequebo on the 22nd February, 1876,—to and in favour of Pedro Rego, of Plantation Triumph, East Coast, Demerary.

13. By Antonio Rodrigues, of Blankenburg, West Coast, Demerara, TRANSPORT of west three-quarters of lot 11 (eleven), section A, one three hundred and seventy-fifth part of section B, west three-quarters of lots numbers 4 (four), section C, 4 (four), section D, 4 (four), section E, and one three hundred and seventy-fifth part of section F, in the

Digitized by Google

Village of Den Amstel, in the county of Demerary, and in the colony of British Guiana, with all the buildidgs and erections on said west three-quarters of lot 11 (eleven), section A, save and except the rice cultivation and rice crops on the back lands of the said west three-quarters of lot 11, section A, abovementionod,—to and in favour of Jose Vieira, of Den Amstel Village, West Coast, aforesaid.

14. By Samuel Hope, of Buxton, East Coast, Demerara, a FIRST MORTGAGE on the western quarter of lot number 24 (twenty-four), section B, the western quarter of lot number 49 (forty-nine), section A, the western quarter of lot number 24 (twenty-four), section C, the western quarter of lot number 58 (fifty-eight), section D, and the western quarter of lot number 23 (twenty-three), section F, in the village of Buxton, on the east coast of the county of Demerara and colony of British Guiana, with the building thereon,—to and in favour of Manoel Pereira Camacho, snr., of High Street, Georgetown.

15. By William Henry France, of Schoon Ord, West Bank, Demerary, in his own right and by Richard Robert France, bachelor, of Plantation Providence, Berbice, and William Henry Donald France, bachelor, Irene France, spinster, Viola France, spinster, and Florence Deborah France, spinster, all of Schoon Ord aforesaid, the said Richard Robert France, William Henry Donald France, Irene France, Viola France and Florence Deborah France being the heirs *ab intestato* of their mother Florida Elizabeth France, deceased (born Swan), who was married in community of property to their father the abovenamed William Henry France, who is one of the heirs under the last will and testament of Hannah Titus, deceased, TRANSPORT of the undivided half part or share in and to the west half of lot number 45 (forty-five), in North Freeburg District, in the county of Demerary and colony of British Guiana, with the buildings and erections thereon, save and except the building thereon belonging to Jessie Elizabeth Gullifer,—to and in favour of John William Tafares, of lot 41, Brickdam, Georgetown.

16. By Louisa Fernandes, spinster, of 37, Camp Street, Georgetown, TRANSPORT of the east half of lot number 180 (one hundred and eighty) in that part of Georgetown called Lacytown, as laid down and defined on the plan of the Town districts, situated on the lands of the Vlissengen estate made by the Sworn Land Surveyor Luke M. Hill, dated 17th June, 1879, and deposited in the Registrar's Office of the counties of Demerary and Essequebo on the first of November, 1879, said plan having been approved of by the Governor and Court of Policy on the 22nd of September, 1879, and deposited in the Registrar's Office aforesaid, in pursuance of the provisions of section sixty-four of Ordinance No. 2 of the year 1876, and all the buildings and erections thereon, subject to the lien of the Receiver General of British Guiana,—to and in favour of Philomena Teixeira, the wife of Francis Teixeira, of 86, Robb Street, Georgetown.

17. By the Official Receiver of British Guiana as Assignee of the property of Sahibdeen, Insolvent, TRANSPORT of the north half of the concession or lot number 26 (twenty-six) also known as lot number 66 (sixty-six) situate on the front lands of Plantation Eve Leary, at present called Kingston and known on the chart thereof under number 26 (twenty-six), with all the buildings and erections thereon,—to and in favour of Gajraj, male, No. 305, ex *Sonkar*, 1873, of lot 13, Water Street, Georgetown.

18. By Dukaran, male, No. 373, B.R., 1886, a native of this colony, of Plantation Maria's Pleasure, Wakenaam, TRANSPORT of house lot number 108 (one hundred and eight), on sections A and B, such lot being situate on Plantation Maria's Pleasure, in the Island of Wakenaam, in the county of Essequebo, in the colony of British Guiana, the said lot being laid down and defined on a diagram of the said Plantation Maria's Pleasure, by H. H. Bouglé, Government Surveyor, dated 26th March, 1901, and deposited in the Registrar's Office of British Guiana on the 19th February, 1902,—to and in favour of Jenniaram, male, No. 37,740, ex *Main*, 1888, of Maria's Pleasure aforesaid.

19. By Joao Manoel Pires Taborda, of the Island of Madeira, Eliza Georgina Pereira de Souza, of Madeira, the wife of the said Joao Manoel Pires Taborda, Jose de Freitas Lucio, of Madeira, Maria Dumonte Ferreira de Freitas Lucio, of Madeira, the wife of the said Jose de Freitas Lucio, Antonio Maria Lomelino, of Madeira, Matilda Ferreira Lomelino, of Madeira, the wife of the said Antonio Maria Lomelino, Francisco Ferreira de Souza, of Lisbon, Neome Ferreira de Souza, of Brussels, lately married to Julio Cezar de Nobrega Pereira, junior, with complete and absolute separation of property, but now judicially divorced from her said husband, and Henri Druez and Luciana de Jesus Ferreira Druez, née de Souza, the wife of the said Henri Druez, both of Belgium, the said Eliza Georgina Ferreira de Souza Taborda, Maria Dumonte Ferreira de Freitas Lucio, Mathilda Ferreira Lomelino, Francisco Ferreira de Souza, Neome Ferreira de Souza and Luciana de Jesus Ferreira Druez, née de Souza, being the heirs, *ab intestato*, of their deceased parents, Francis Ferreira de Souza, and Luciana Domonte Martin Ferreira de Souza, who died partly testate and partly intestate, all the above heirs being represented herein by their duly constituted attorney Francisco Gomes de Barros, of 47, Urquhart Street, Georgetown, TRANSPORT of an undivided half part or share of and in the following properties: *firstly*, centre one-third of the concession or lot number 55 (fifty-five), situate in Werk-en-Rust district, in the city of Georgetown, in the county of Demerary, in the colony of British Guiana, with an undivided half part or share in and to all the buildings and erections thereon, and *secondly*, the west one-third of the lot known in the Receiver's Books as number 55 (fifty-five), and on the chart of the Land Surveyor, William Hillhouse, as number 82 (eighty-two), situate in Werk-en-Rust District, in the city of Georgetown, county of Demerary, with an undivided half part or share in and to all the buildings and erections thereon,—to and in favour of Augusto Mendonca, of 82, Leopold and Breda Streets, Georgetown, the proprietor of the other undivided half.

20. By Augusto Mendonça, of 82, Leopold and Breda streets, Georgetown, a FIRST MORTGAGE on *firstly*, centre one-third of the concession or lot number 55 (fifty-five), situate in Werk-en-Rust District, in the city of Georgetown, in the county of Demerary, in the colony of British Guiana and on all the buildings and erections thereon; and *secondly*, the west one-third of the lot known on the Receiver's Books as number 55 (fifty-five) and on the chart of the Land Surveyor William Hillhouse, as number 82 (eighty-two), situate in Werk-en-Rust District, in the city of Georgetown, county of Demerary and on all the buildings and erections thereon—to and in favour of The British Guiana Mutual Guarantee Fire Insurance Company, Limited, of lots 27, 28 and 29, corner of Robb and Hincks streets, Georgetown, Demerara.

21. By Mathuraprasad, male, and Murti, female, both East Indian natives of this colony, of Anna Catherina, West Coast, Demerary, sole legatees under the last will and testament of Jeetha, male, No. 125, ex *Prince Consort*, 1862, deceased, TRANSPORT of west half lot number 1 (one), part of that part of Plantation Leonora, formerly called Anna Catherina, situate on the west coast of the county of Demerary, said lot number 1 (one), being laid down and defined on a diagram of a portion of the front lands of Plantation Anna Catharina, by Frank Fowler, Sworn Land Surveyor, dated 23rd June, 1892, and deposited in the Office in Georgetown of the Registrar of British Guiana on the 9th day of September, 1892, with the buildings and erections thereon,—to and in favour of Manoel Vieira, of Anna Catharina, West Coast, Demerary.

22. By Manoel D'Andrade, of Mahaica, East Coast, Demerary, TRANSPORT of cultivation lot number 28 (twenty-eight), section C, North Helena, 2 (two), Helena, in the Helena Country District, in the county of Demerary and colony of British Guiana, no building thereon,—to and in favour of Ameer, male, No. 23,480, ex *Bann*, 1885, of Good Hope, Mahaica, aforesaid.

23. By Donald Augustus Peters, of Fellowship, East Coast, Demerara, a FIRST MORTGAGE on lots numbers 1 (one), 2 (two) and 3 (three), part of the east half of Plantation Fellowship, *cum annexis*, situate on the east half of Plantation Fellowship, *cum annexis*, situate on the east sea coast of Demerary between the creeks Mahaicony and Abary, said lots being laid down and defined on a diagram of the said Plantation Fellowship, made by Frank Fowler, Sworn Land Surveyor, on 29th November, 1899, and deposited in the Registrar's Office of British Guiana on the 30th of August, 1901, and on all the buildings, erections, machinery, plant, implements, utensils, effects and things and further appurtenances thereon as well as on all cultivation, produce, live and dead stock, cattle, furniture, boats and other moveable property, chattels and effects of the mortgagor which now are or may hereafter be brought, taken or erected upon the property hereby mortgaged,—to and in favour of Joao Pedro Santos, of 75, Main Street, Georgetown.

24. By Abigail Rebecca Mackintosh, the wife of George Frederick Mackintosh, of lot 204, Charles street, Georgetown, TRANSPORT of lot number 204 (two hundred and four), in that part of Georgetown called Lacytown, as laid down and defined on the plan of the Town districts situated on the lands of the Vlissengen estate, made by the Sworn Land Surveyor Luke M. Hill, dated 17th June, 1879, and deposited in the Registrar's Office of the counties of Demerary and Essequebo on the 1st of November, 1879, said plan having been approved of by the Governor and Court of Policy on the 22nd of

Digitized by Google

September, 1879, and deposited in the Registrar's Office aforesaid in pursuance of the provisions of section sixty-four of Ordinance No. 2 of the year 1876 with all the buildings and erections thereon, subject to the lien of the Receiver General of British Guiana and subject also to a First Mortgage in favour of The British Guiana Building Society, Limited, dated 27th November, 1909,—to and in favour of the minor Agostinho Gomes D'Aguiar, of 85, Robb Street, Georgetown.

25. By George Russell Garnett, of Colgrain House, Camp Street, Georgetown, in his quality as one of the duly constituted attorneys in this colony of La Penitence Estates Company, Limited, whose registered office is at 23, Rood Lane, London, England, TRANSPORT of the north half of lot number 35 (thirty-five), portion of Plantation Richmond, *cum annexis*, situate in the county of Essequebo, colony of British Guiana, the said lot being laid down and defined on a diagram by John Peter Prass, Sworn Land Surveyor, dated 4th November, 1880, and deposited in the Registrar's Office of British Guiana on the 25th November, 1880,—to and in favour of R T Mortley, of Plantation Richmond, aforesaid.

26. By Antonio Ferreira Cabral, of Vergenoegen, West Coast, Demerara, in his quality as the sole executor under the last will and testament of Maria de Freitas, deceased, who was the sole heiress under the last will and testament of Antonio de Freitas, deceased, to whom she was married in community of goods, TRANSPORT of lot number 21 (twenty-one), part of the south half of Plantation Klien Pouderoyen, *cum annexis*, situate on the west bank of the river Demerary, in the colony of British Guiana, the said lot being shown on a diagram by the Sworn Land Surveyor Henry Rainsford, dated April, 1844, and deposited in the Registrar's Office of the counties of Demerary and Essequebo on the 8th of February, 1847, with all the buildings and erections thereon,—to and in favour of Antonio de Abreu and John de Abreu, both of Pouderoyen Village, West Bank, Demerara River.

27. By Jowahir, male East Indian immigrant, No. 34,418, ex *British Peer*, 1887, of No. 1 Canal, West Bank, Demerary, TRANSPORT of the east halves of the west halves of lots numbers 1 (one), 2 (two), 3 (three), 4 (four), 5 (five), 6 (six), 7 (seven), 8 (eight), 9 (nine), 10 (ten), 11 (eleven), 12 (twelve), 13 (thirteen), 14 (fourteen), 15 (fifteen) and (sixteen), section A, the east halves of the west halves of lots numbers 1 (one), 2 (two), 3 (three), 4 (four), 5 (five), 6 (six), 7 (seven), 8 (eight), 9 (nine), 10 (ten), section B, and the east halves of west halves of lots numbers 1 (one), 2 (two), 3 (three), 4 (four), 5 (five), 6 (six), 7 (seven), 8 (eight), 9 (nine) and (ten), section C, parts of the lands of Plantation Sans Souci, situated on the south side of Canal No. 1, in the county of Demerary and colony of British Guiana with proportionate rights to all the dams and trenches of the said plantation, the said lots being laid down and defined on a plan of the said plantation by Frank Fowler, Third Government Surveyor, dated 31st January, 1888, and deposited in the Registrar's Office of British Guiana on the 26th of May, 1897, with a building on the east half of the west half of said lot number 2, section B,—to and in favour of Mahabir, male East Indian, native of this colony, of Coffee Grove, Essequebo.

28. By Francis Lopes, bachelor, of Pouderoyen village, west bank, Demerary, in his quality as a legatee under the last will and testament of Christina Gonsalves, born Peketly, deceased, and by the said Francis Lopes and Esther or Hesta White, widow, also of Pouderoyen village, west bank, Demerary, as the sole heirs, *ab intestato*, of Jane Seastream, born Peketly, widow, deceased, and by Joseph Ishmael, also of Pouderoyen, as the sole legatee under the last will and testament of Antonio Gonsalves Pequeno, deceased, the said Antonio Gonsalves Pequeno and Jane Seastream, being also legatees under the will of the said Christina Gonsalves, who was the sole heiress under the will of her husband John Gonsalves, junior, deceased, who was one of the heirs under the will of his father John Gonsalves, senior, deceased, and the sole heir, *ab intestato*, of his mother Rufina Maria Gonsalves, deceased, and by the said Esther or Hesta White, as having a life interest in the hereinafter described property, by and under the will of the said Christina Gonsalves, deceased, TRANSPORT of the west half of lot E, part of the south half of Plantation Klien Pouderoyen, *cum annexis*, situate on the west bank of the river Demerara, in the colony of British Guiana, the said lot being shown on a diagram by the Sworn Land Surveyor Henry Rainsford, dated 27th of July, 1852, and deposited in the Registrar's Office of the counties of Demerary and Essequebo on the 29th July, 1852, without the buildings thereon,—to and in favour of John Sobers, of the Constabulary Depôt, Georgetown.

29. By Wong-en-Chung, of lot 30, Hadfield Street, Georgetown, TRANSPORT of Plantation Garden of Eden, *cum annexis*, comprising the lands and buildings and further appurtenances, situate on the east bank of the river Demerara,—to and in favour of Percy Claude Wight, of Epworth House, Brickdam, Georgetown.

30. By Elizabeth Babington, born McIntosh, widow, of Plantation Belmont, east coast, Demerary, as one of the heirs, *ab intestato*, of her mother, Mary McIntosh, deceased, and of her brother Peter McIntosh, deceased, and as sole heiress under the last will and testament of her sister Mary McArthur, born McIntosh, the other heir, *ab intestato*, of the said Peter McIntosh, the said Elizabeth Babington, the said Peter McIntosh and the said Mary McArthur, having been entitled to their legitimate portions in the estate of their father Duncan McIntosh, deceased, and the said Peter McIntosh and the said Mary McArthur, having been the other heirs, *ab intestato*, of their mother the said Mary McIntosh, deceased, who was the sole heiress under the last will and testament of her husband the said Duncan McIntosh, deceased, TRANSPORT of a certain part or portion of the abandoned Plantation Zes Kinderen, situate on the west bank of the Mahaicony creek, in the county of Demerary known and laid down on a diagram of said plantation by William Downer Sworn Land Surveyor, dated 31st October, 1848, and deposited in the Registrar's Office of the counties of Demerary and Essequebo on the 8th December, 1848, as lot letter F,—to and in favour of The Presbytery of British Guiana.

Registrar's Office of British Guiana, Georgetown, Demerary, this 3rd day of February, 1911.

L. C. DALTON,
Registrar.

County of Berbice.

4TH MARCH, 1911.

[FIRST PUBLICATION.]

THE following TRANSPORTS and MORTGAGE are intended to be passed before one of Their Honours the Judges of the Supreme Court of British Guiana on any day after Saturday, the 4th day of March, 1911, which such Judge shall be pleased to appoint, viz. :—

1. By John Simon Clarke, also known as and called John Clarke, of No. 51 Village, Corentyne coast, Berbice, in his quality as a legatee under the last will and testament of his father, Simon John Clarke, deceased, TRANSPORT of lots numbers 2 (two), 14 (fourteen) and 15 (fifteen), parts of Plantation lot number 55 (fifty-five), situate on the Corentyne coast, in the county of Berbice and colony of British Guiana, the said lots being laid down and defined on a diagram of the said Plantation lot number 55 (fifty-five), made by Henry H. Bouglé, Sworn Land Surveyor, dated 12th January, 1900, and deposited in the Registrar's Office of British Guiana at New Amsterdam on the 14th day of April, 1900,—to and in favour of Ramawotar, male, No. 409, ex Medea, 1872, of No. 50 Village, Corentyne Coast, Berbice.

2. By Nassebun, No. 274, ex *Syria*, 1876, widow of Goed Bananneu Land, Canje, Berbice, TRANSPORT of the northern half of lot number 35 (thirty-five), part of Plantation Adelphi, situate on the east bank of the Canje creek, in the county of Berbice, the said lot number 35 (thirty five) being laid down and defined on a diagram made by William Chalmers, Sworn Land Surveyor, dated 5th January, 1872, and deposited in the Registrar's Office, Berbice, on the 8th day of January, 1872, with the buildings and erections thereon,—to and in favour of Khodabocus, male, B.R. No. 81, of 1879, of Adelphi village, Canje Berbice.

3. By Thomas Bishop Duggin, of Coburg Street, New Amsterdam, Berbice, a FIRST MORTGAGE on part of the northern front quarter of lot number 25 (twenty-five), situate in that part of the town of New Amsterdam called Smyth Town, bounded on the east by part of said lot the property of Julia A. de Freitas, on the west by part of said lot the property of T. C. Duggin, on the north by the drain dividing lots numbers 24 (twenty-four) and 25 (twenty-five) and on the south by the drain along the street running through the centre of said lot number 25 (twenty-five) and all the buildings and erections thereon—to and in favour of The British Guiana Building Society, Limited, of lots Nos. 1, 2 and 3, High Street, Georgetown.

Registrar's Office of British Guiana, New Amsterdam, Berbice, this 17th day of February, 1911.

L. C. DALTON,
Registrar.

Digitized by Google

County of Berbice.

25TH FEBRUARY, 1911.

[SECOND PUBLICATION.]

THE following TRANSPORTS are intended to be passed before one of Their Honours the Judges of the Supreme Court of British Guiana on any day after Saturday, the 25th day of February, 1911, which such Judge shall be pleased to appoint, viz.:—

1. By Emily Josephine Welchman, widow, of New Amsterdam, Berbice, as one of the joint and several executors appointed under the last will and testament of her husband George Welchman, deceased, TRANSPORT of lot "B," containing 22·47 Rhynland or 23·62 English acres, part of Plantation Philadelphia, *cum annexis*, lately a sugar estate but now abandoned, situate in the Canje creek, in the county of Berbice, said lot "B" being laid out and defined on a plan made by Ewald C. H. Klautky, Sworn Land Surveyor, dated 15th February, 1910, and deposited in the Registrar's Office of British Guiana on the 11th of May, 1910, no building thereon,—to and in favour of Bart Felix, of Betsy Ground, Canje, Berbice.

2. By Gocool, male, No. 421, ex *Golden South*, 1865, of Plantation Cotton Tree, west coast, Berbice, TRANSPORT of an undivided eighteenth part or share ($\frac{1}{18}$) of the eastern half of all that lot of land situate on the eastern sea coast of the county of Berbice, and known on the general chart thereof as lot number 7 (seven),—to and in favour of Mohadeo, male, No. 9,859, ex *Berar*, 1881, of Cumberland village, Canje, Berbice, and Robert Ramrooch Ramdeholl, of Sheet Anchor, Berbice.

3. By Isaac Richmond, of Golden Grove, west coast, Berbice, TRANSPORT of two undivided fifths ($\frac{2}{5}$) (two-fifths) of his undivided half ($\frac{1}{2}$) of lot number 10 (ten), part of the western half of Plantation Lovely Lass or lot number 26 (twenty-six), situate on the west sea coast of the county of Berbice, the said lot number 10 (ten), being laid down and defined on a diagram of the said western half of Plantation Lovely Lass or lot number 26, made by John Peter Prass, Sworn Land Surveyor, and deposited in the Registrar's Office of British Guiana at New Amsterdam, on the 22nd day of February, 1899,—to and in favour of William Cornwall Thompson, of No. 28, west coast, Berbice.

4. By Jhankhoory, male, No. 258, ex *M. Angelo*, 1869, of Port Mourant, Corentyne coast, Berbice, TRANSPORT of the west half of lot number 7 (seven), part of Plantation lot number 27 (twenty-seven), situate on the Corentyne coast, in the county of Berbice, the said lot being laid down and defined on a diagram of the said plantation by E. Chalmers, Sworn Land Surveyor, dated 13th December, 1902, and deposited in the Registrar's Office of British Guiana, New Amsterdam, on the 23rd day of December, 1902,—to and in favour of Umrao, male, No. 75,964, ex *Ems*, 1896, of Port Mourant, aforesaid.

5. By Alexander Shipley, of Golden Grove, West Coast, Berbice, TRANSPORT of one undivided fourth part or share ($\frac{1}{4}$) of and in lot number 10 (ten), part of the western half of Plantation Lovely Lass or lot number 26 (twenty-six), situate on the west sea coast of the county of Berbice, the said lot number 10 (ten), being laid down and defined on a diagram of the said western half of Plantation Lovely Lass or lot number 26, made by John Peter Prass, Sworn Land Surveyor, and deposited in the Registrar's Office of British Guiana at New Amsterdam on the 22nd day of February, 1899,—to and in favour of Sagar, a male native of the colony, of Plantation Armadale, West Coast, Berbice.

6. By S. Davson and Company, Limited, whose registered office is at 79, Mark Lane, in the city of London, England, and whose chief place of business in this colony is at 7 and 8, Strand, New Amsterdam, Berbice, TRANSPORT of a piece of land measuring 2 roods in façade and 50 roods in depth, being the southern third part of lot number 1 (one), part of lot number 78, the said lot number 78 being one of the lots forming the sugar Plantation Eliza and Mary, situate on the west bank of the Corentyne River in the county of Berbice, in the colony of British Guiana, the said lot number 1 (one), being laid down and defined on a diagram as part of lot numbes 78, by the Sworn Land Surveyor William Chalmers, dated 5th February, 1870, and deposited in the Registrar's Office of New Amsterdam, British Guiana, on the 15th May, 1888,—to and in favour of Manoel Rodrigues Lopes and Joaquim Cas miro Fernandes, trading together as merchants at Springlands, under the name, style and firm of Lopes and Fernandes.

7. By Ada Johanna Ross, also known as and called Ada Ross, the wife of Peter Ross, of Kiltearn Village, Corentyne Coast, Berbice, TRANSPORT of the western half of the eastern half of a piece or parcel of land being the windward half of lot number 38 (thirty-eight), known as Plantation Cottage, situate, lying and being on the west sea coast of the county of Berbice, in the colony of British Guiana,—to and in favour of William Daly White, of Plantation Noorepark, West Coast, Berbice.

8. By Chowdry, male, No. 360, ex *Shand*, 1854, of Betsy Ground, Canje, Berbice, TRANSPORT of the south half of lot 13 (thirteen), part of lot number 9 (nine), one of the lots forming the Sugar Plantation Goldstone Hall, now known as part of Plantation Adelphi, situate on the right bank of the Canje Creek, in the county of Berbice, the said lot 13 being laid down and defined on a diagram by Eustace P. Austin, acting Government Surveyor, bearing date 9th February, 1891, and deposited in the Registrar's Office of British Guiana, the said county on the 1st October, 1891,—to and in favour of Sukram, male, No. 36,893, ex *Allanshaw*, 1887, of Goldstone Hall, Canje, Berbice.

9. By Chowdry, male, No. 360, ex *Shand*, 1854, of Betsy Ground, Canje, Berbice, TRANSPORT of the north half of lot number 14 (fourteen), part of lot number 9 (nine), one of the lots forming the sugar Plantation Goldstone Hall, now known as part of Plantation Adelphi, situate on the right bank of the Canje creek, in the county of Berbice, the said lot 14, being laid down and defined on a diagram by Eustace P. Austin, acting Government Surveyor, bearing date 9th February, 1891, and deposited in the Registrar's Office of British Guiana, the said county on the 1st October, 1891,—to and in favour of Jussodeah, female, No. 56,653, ex *Main*, 1892, of Goldstone Hall, Canje, Berbice.

10. By Chowdry, male, No. 360, ex *Shand*, 1854, of Betsy Ground, Canje, Berbice, TRANSPORT of the north half of lot 28 (twenty-eight), part of lot number 9 (nine), one of the lots forming the Sugar Plantation Goldstone Hall, now known as part of Plantation Adelphi, situate on the right bank of the Canje Creek, in the county of Berbice, the said lot 28, being laid down and defined on a diagram by Eustace P. Austin, acting Government Surveyor, bearing date 9th February, 1891, and deposited in the Registrar's Office of British Guiana, the said county on the 1st October, 1891,—to and in favour of Ramjuttun, male, No. 178, ex *Jura*, 1877, of Goldstone Hall, Canje, Berbice.

11. By Chowdry, male, No. 360, ex *Shand*, 1854, of Betsy Ground, Canje, Berbice, TRANSPORT of the south half of lot number 28 (twenty-eight), part of lot number 9 (nine), one of the lots forming the sugar Plantation Goldstone Hall, now known as part of Plantation Adelphi, situate on the right bank of the Canje creek, in the county of Berbice, the said lot 28 being laid down and defined on a diagram by Eustace P. Austin, acting Government Surveyor, bearing date 9th February, 1891, and deposited in the Registrar's Office of British Guiana, the said county on the 1st October, 1891,—to and in favour of Jattan, male, No. 50,445, ex *Sheila*, 1891, of Goldstone Hall, Canje, Berbice.

Registrar's Office of British Guiana, New Amsterdam, Berbice, this 10th day of February, 1911.

L. C. DALTON,
Registrar.

County of Berbice.

18TH FEBRUARY, 1911.

[THIRD PUBLICATION.]

THE following TRANSPORTS and MORTGAGE are intended to be passed before one of Their Honours the Judges of the Supreme Court of British Guiana on any day after Saturday, the 18th day of February, 1911, which such Judge shall be pleased to appoint, viz:—

1. By Edoo, male, No. 230, ex *Rohilla*, 1880, of Golden Fleece, west coast, Berbice, TRANSPORT of lot number 15 (fifteen), part of the lot of land situate on the west sea coast of the county of Berbice, containing 500 acres cited on the chart as La D, named Golden Fleece, the said lot 15 being laid down and defined on a plan of 44 lots of land laid out on Plantation Golden Fleece, situate on the west coast of Berbice surveyed for D. A. Peters by Ewald C. H. Klautky, Sworn Land Surveyor, dated 12th March, 1906, and deposited in the Registrar's Office of British Guiana, in the county of Demerary, on the 31st day of July, 1906, save and except that portion of a strip of land measuring 100 feet (English) in width running through the said lot 15 (fifteen) on which the lines of the Demerara Railway Company are laid and which is at present enclosed by wire fences transported to the Demerara Railway Company on the 4th day of October, 1900, and save and except so much of the said lot 15 as passes through a piece of land 58 roods in façade from east to west and 28 roods (more or less) bounded on the east by the east side-line dam of the said Plantation Golden Fleece

Digitized by Google

and on the south by the said strip of land transported to the Demerara Railway Company together with the right to the owner of the said piece of land to the use of the windward dam for ingress and egress, no building thereon,—to and in favour of Imaman, singlewoman, No. 83,847 ex *Avon*, 1900, of Golden Fleece, west coast, Berbice.

2. By Chotee, male, No. 88,325, ex *Elbe*, 1901, of Fyrish village, Corentyne Coast, Berbice, TRANSPORT of section C, 5 (C, five), part of the eastern half of Plantation Fyrish, situate on the east sea coast of the county of Berbice, in the colony of British Guiana, said section being laid down and defined on a diagram of the eastern half of Plantation Fyrish aforesaid, made by Ewald C. H. Klautky, Sworn Land Surveyor, dated 13th April, 1909, and deposited in the Registrar's Office of British Guiana, at New Amsterdam, Berbice, on the 29th day of April, 1909, no buildings thereon,—to and in favour of Kowlessor, male, No. 53,755, ex *Foyle*, 1892, of Albion, Corentyne Coast, Berbice.

3. By Ropun, male, No. 303, ex *Arima*, 1869, of lot 59, Corentyne Coast, Berbice, TRANSPORT of the south half of lot 6 (six), part of lot number 59 (fifty-nine), situate on the Corentyne Coast of the county of Berbice, the said lot 6 (six), being laid down and defined on a diagram of the said lot number 59 (fifty-nine), made by E. A. Pairaudeau, Sworn Land Surveyor, bearing date 16th January, 1894, deposited in the Registrar's Office of British Guiana at New Amsterdam, Berbice, on the 8th day of January, 1897, with the buildings thereon,—to and in favour of the minor Shubaran, male, B.R., No. 512 of 1893, of 59, Corentyne Coast, Berbice.

4. By Lalaram, male, No. 83,451, ex *Avon*, 1900, of Plantation lot No. 78, Corentyne Coast, Berbice, TRANSPORT of an undivided half of lot number 13 (thirteen), being part of lot number 71 (seventy-one) or New Siah, situate on the Corentyne coast of the county of Berbice, colony of British Guiana, the said lot number 13 (thirteen), being laid down and defined on a diagram of the said lot number 71 (seventy-one) or New Siah, made by the Sworn Land Surveyor, John Peter Prass, dated 3rd July, 1881, and deposited in the Registrar's Office of British Guiana, New Amsterdam, on the 14th day of October, 1881,—to and in favour of Shamsher, male, No. 60,403, ex *Brenda*, 1893, of Plantation lot No. 71, Corentyne coast, Berbice.

5. By Daulah, male, No. 131, ex *Winchester*, 1869, of Plantation Chester, West Coast, Berbice, TRANSPORT of the southern half of lot number 2 (two), part of the southern portion of the eastern half of Plantation Palmyra (No 4), being the southern half of the eastern one-third of lots numbers one, two, three and four, situate, lying and being on the east sea coast of the county of Berbice, the said lot number 2 (two) being laid and and defined on a diagram of the said eastern half of Plantation Palmyra (No. 4) made by Edward Chalmers, Sworn Land Surveyor, dated June, 1903, and deposited in the Registrar's Office of British Guiana, New Amsterdam on the 17th day of August, 1903, with the right of grazing cattle and other stock on the pasturage grounds of the whole of said Plantation Palmyra (No. 4) and reserving to the present and future proprietors of the said Plantation the right of grazing cattle and other stock over the pasturage grounds of the said lot hereby transported—to and in favour of Boodhia *alias* Muhabbat, singlewoman, B.R., 1867, of said Plantation Palmyra, East Coast, Berbice.

6. By Donald Augustus Peters, of Fellowship, Mahaicony, East Coast, Demerary, a FIRST MORTGAGE on Plantation Foulis, *cum annexis*, comprising the lands known as Old Foulis, New Foulis and Kintail, situate on the west sea coast of the county of Berbice, bounded on the west by Plantation Profit, on the east by Plantation El Dorado, on the south by the Abary creek and on the north by the Atlantic ocean, save and except one acre of land formerly part of the said Plantation Foulis and being bounded as follows:—on the south-east by the draining trench of said Plantation Foulis, and on the north-east and north-west by the land of the said plantation transported on the 19th day of March, 1839, to the Right Reverend the Bishop of Barbados and his successors in office for the purpose of erecting and establishing a school house thereon and other ecclesiastical purposes and also save and except one acre adjoining the one acre transported as aforesaid and now occupied therewith and also save and except a strip of land measuring 100 feet (English) in width and running through the said estate on which the lines of the Demerara Railway Company are laid and which is at present enclosed by wire fences, and on all the buildings, erections, machinery, plant, implements, utensils, effects and things and further appurtenances thereon as well as on all cultivation, produce, live and dead stock, cattle, furniture, boats and other moveable property, chattels and effects of the mortgagor which now are or may hereafter be brought taken or erected upon the property hereby mortgaged,—to and in favour of Joao Pedro Santos of 75, Main Street, Georgetown.

Registrar's Office of British Guiana, New Amsterdam, Berbice, this 3rd day of February, 1911.

L. C. DALTON,
Registrar.

Registrar's Notice.

COUNTIES OF DEMERARY AND ESSEQUEBO.

NOTICE is hereby given that the undermentioned leases are about to be executed before one of Their Honours the Judges of the Supreme Court of British Guiana between the undermentioned parties of the properties hereinafter fully described, for a term of 99 years, on any day after Saturday, the 18th day of February, 1911, which said Judge shall be pleased to appoint, viz:—

1. By Gregorio Bettencourt, of the Tower Hotel, in the city of Georgetown, a LEASE of lot number 46 (forty-six), in that part of Georgetown called Robbstown, as laid down and defined on the plan or chart of Robbstown, made by the Sworn Land Surveyor, William Hayley, dated the first day of June, 1864, and deposited in the Registrar's Office of the counties of Demerary and Essequebo on the 27th day of August, 1864, and as particularly described in a document called a plan for laying out anew the ward of Robbstown into lots, the erection of a river wall, the closing of old streets and alleys prepared by the Commissioner of Robbstown, under the authority of the 12th and 13th sections of Ordinance No. 11 of the year 1864, said plan having been approved of by the Governor and Court of Policy on the 19th day of August, 1864, and also in pursuance of said Ordinance deposited in the Registrar's Office on the said 27th day of August, 1864, with all the buildings and erections thereon, and all rights, privileges, easements, servitudes and appurtenances thereto belonging or reputed to belong or therewith at any time heretofore held, used, occupied or enjoyed for a term of 99 years from and inclusive of the 1st day of February, 1911,—to and in favour of John Ernest Tinne, Evelyn Stuart Parker and John Abraham Tinne, all of No. 3, Cook Street, Liverpool, England, and carrying on business at lots 8 to 11, Water Street, in the city of Georgetown, under the firm's name of Sandbach, Parker and Company.

2. By Henry Hamilton Lawrence of No. 7, Commerce Street, in the city of Georgetown, in the county of Demerara, in the colony of British Guiana, Barrister-at-Law, in his quality as the duly constituted Attorney in this colony of Janet Brand of No. 15, Clanricarde Gardens, Bayswater, in the county of Middlesex, in England, widow, in her quality as surviving Executrix and Administratrix under the last will of William Brand, deceased, (hereinafter referred to as the lessor), LEASE for the term of 99 years computed from the 1st day of July, 1910, of lot 45 (forty-five) in that part of Georgetown called Robbstown as laid down and defined on the plan or chart of Robbstown made by the Sworn Land Surveyor, William Hayley, dated the 1st day of June, 1864, and deposited in the Registrar's Office of the counties of Demerary and Essequebo on the 27th day of August, 1864, and as particularly described in a document called a plan for laying out anew the ward of Robbstown into lots, the erection of a river wall, the closing of old streets and alleys prepared by the Commissioners of Robb-town under the authority of the 12th and 13th sections of Ordinance No. 11 of 1864, said plan having been approved of by the Governor and Court of Policy on the 19th day of August, 1864, and also in pursuance of said Ordinance deposited in said Registrar's Office on the said 27th day of August, 1864, together with the buildings and erections thereon and all rights, privileges, easements, servitudes, members and appurtenances thereto belonging or reputed to belong or therewith at any time heretofore held, used, occupied or enjoyed including the right now enjoyed by the lessor for herself, her agents, servants and workmen, and the tenants, and occupiers for the time being of the premises hereby demised, or of any buildings to be erected thereon at their will and pleasure and whether by night or by day and for all legitimate purposes whatsoever to go and return, pass and repass with or without horses and other animals, carts, waggons, wains, and carriages of any description laden or unladen, and also to drive all manner of cattle and beasts whatsoever in, along, over and through a piece of land originally forming part of the lot adjacent to the said premises on the north side thereof known as lot B, Company Path, now belonging to the heirs of Adolphus William Perot, deceased, as the same is defined on a diagram by

Digitized by Google

William Hayley, Sworn Land Surveyor, dated Georgetown, 4th July, 1864, and deposited in the Registrar's Office of the counties of Demerary and Essequebo on the 21st July, 1864, the said piece of land measuring 26½ feet from a line marked D. E. on the said diagram westward in length and 9 feet in width and including also the right to interdict the heirs of the said Adolphus William Perot, deceased, and other the proprietors for the time being of the lots marked A and B on the said diagram from enclosing or erecting any building upon the portion of the said lots A and B to the eastward of the said line marked D. E, without the consent of the lessor in order that there may be free egress and regress from and to the back portion of the said premises hereby demised and that the northern frontage of the said premises on Water Street may not be obstructed, interfered with orotherwise injuriously affected, subject to a certain lease to Scotts, Limited, dated the 4th day of June, 1910,—to and in favour of John Ernest Tinne, Evelyn Stuart Parker and John Abraham Tinne, all of No. 3, Cook Street, Liverpool, and carrying on business at lots 8 to 11, Water Street, aforesaid, under the firm name of Sandbach, Parker and Company, Merchants.

L. C. DALTON,
Registrar.

Registrar's Office,
Georgetown,
3rd February, 1911.

Execution Sales.

BY THE REGISTRAR.

Counties of Demerary and Essequebo.

[FIRST PUBLICATION.]

PURSUANT to writs of execution in the matters following:—

I, the undersigned Registrar of British Guiana, or my lawful deputy, will expose for sale to the highest bidder, in the presence of a Sworn Clerk or Assistant Sworn Clerk, at the Victoria Law Courts, in the city of Georgetown, on Monday, the 6th day of March, 1911, at 12 o'clock, noon:—

Firstly. In behalf of the Chairman of the Local Authority of the Bagotville Village District *versus* the proprietor of W½ lot No. 24, Bagotville, in the Bagotville Village District:—West half lot number 24, Bagotville, in the Bagotville Village District, in the county of Demerary and colony of British Guiana, no building thereon, appraised as the property of Ellen Benjamin.

Secondly. In behalf of the Chairman of the Local Authority of the Bagotville Village District *versus* the proprietor of SW¼ lot No. 86, Bagotville, in the Bagotville Village District:—South west quarter lot number 86, Bagotville, in the Bagotville Village District, in the county of Demerary and colony of British Guiana, no building thereon, appraised as the property of Sabina Whyte.

Thirdly. In behalf of the Chairman of the Local Authority of the Ann's Grove and Two Friends Village District *versus* the proprietor of lot No. 43, section C, lot No. 38, section D, lot No. 39, section E, lots Nos. 1, 23, 33 and 35, section G, lot No. 42, section H, lot No. 45, section I, Two Friends, in the Ann's Grove and Two Friends Village District:—Lot number 43, section C, lot number 38, section D, lot number 39, section E, lots numbers 1, 23, 33 and 35, section G, lot number 42, section H, lot number 45, section I, Two Friends, in the Ann's Grove and Two Friends Village District, in the county of Demerary and colony of British Guiana, without the building thereon, appraised as the property of heirs of Jose Rodrigues.

Fourthly. In behalf of the Chairman of the Local Authority of the Golden Grove and Nabaclis Village District *versus* the proprietor of lot No. 32, section B, W½ lot No. 34, section D, and all right, title and interest in and to W½ lot No. 17 and W½ lot No. 52, section E, W½ lot No. 109, section F, W½ lot No. 34, section G, Nabaclis, during the continuance of the Licence of Occupancy No. 367, dated 17th July, 1889, and granted to the proprietor of Plantation Nabaclis, in section B, Nabaclis, half share in the Golden Grove and Nabaclis Village District:—Lot number 32, section B, west half lot number 34, section D, and all right, title and interest in and to west half lot number 17 and west half lot number 52, section E, west half lot number 109, section F, west half lot number 34, section G, Nabaclis, during the continuance of the Licence of occupancy No. 367, dated 17th July, 1889, and granted to the proprietors of Plantation Nabaclis, in section B, Nabaclis, half share in the Golden Grove and Nabaclis Village District, in the county of Demerary and colony of British Guiana, no building thereon, appraised as the property of Sarah Ben.

Fifthly. In behalf of the Chairman of the Local Authority of the Golden Grove and Nabaclis Village District *versus* the proprietor of N½ of N½ lot No. 34; N½ of W½ lot No. 75, section A; S½ lot No. 17, section D, east side; and all right, title and interest in and to S½ lot No. 11, section E, east side; S½ lot No. 10, section F, east side, Golden Grove, during the continuance of the Licence of Occupancy No. 1,886, dated 1st April, 1889, and granted to the Chairman and Village Council of the village of Golden Grove and Nabaclis, section A., Golden Grove quarter share of Golden Grove, in the Golden Grove and Nabaclis District:—North half of north half lot number 34; north half of west half lot number 75, section A; south half lot number 17, section D, east side; all right, title and interest in and to south half lot number 11, section E, east side; south half lot number 10, section F, east side, Golden Grove, during the continuance of the Licence of Occupancy No. 1,886, dated 1st April, 1889, and granted to the Chairman and Village Council of the village of Golden Grove and Nabaclis, in section A., Golden Grove quarter share of Golden Grove, in the Golden Grove and Nabaclis District, in the county of Demerary and colony of British Guiana, no building thereon, appraised as the property of Nathaniel Portsmouth.

Sixthly. In behalf of the Chairman of the Local Authority of the Victoria Village District *versus* the proprietor of lot No. 37, section A, Victoria, in the Victoria Village District:—Lot number 37, section A, Victoria, in the Victoria Village District, in the county of Demerary and colony of British Guiana, no building thereon, appraised as the property of Jambie James.

Seventhly. In behalf of the Chairman of the Local Authority of the Victoria Village District *versus* the proprietor of E½ lot No. 53, section A; W½ of E½ lot No. 404, section B; W¾ lot No. 405, section B; S½ lot No. 5, section C; S½ lot No. 5, section D; E½ lot No. 1, section F, Victoria, in the Victoria Village District:—East half lot number 53, section A: west half of east half lot number 404, section B: west three-quarter lot number 405, section B; south half lot number 5, section C; south half lot number 5, section D; east half lot number 1, section F, Victoria, in the Victoria Village District, in the county of Demerary and colony of British Guiana, no building thereon, appraised as the property of H. A. Spencer.

Eighthly. In behalf of the Chairman of the Local Authority of the Helena Country District *versus* the proprietor of house lot No. 43, section A, North Belmont; cultivation lot No. 34, section C, North Supply, in the Helena Country District:—House lot number 43, section A, North Belmont; cultivation lot number 34, section C, North Supply, in the Helena Country District, in the county of Demerary and colony of British Guiana, no building thereon, appraised as the property of Ragnarain.

Ninthly. In behalf of the Chairman of the Local Authority of the Helena Country District, *versus* the proprietor of house lot No. 45, North Belmont, section A; cultivation lot No. 37, section C, North Supply, in the Helena Country District:—House lot number 45, North Belmont, section A; cultivation lot number 37, section C, North Supply, in the Helena Country District, in the county of Demerary, and colony of British Guiana, no building thereon, appraised as the property of Mungar.

Tenthly. In behalf of the Chairman of the Local Authority of the Helena Country District, *versus* the proprietor of house lot No. 82 and 83, section A, North Belmont; cultivation lot No. 44, 45, section C, North Supply, in the Helena Country District:—House lot number 82 and 83, section A, North Belmont; cultivation lot number 44, 45, section C, North Supply, in the Helena Country District, in the county of Demerary, and colony of British Guiana, no building thereon, appraised as the property of J. and T. F. Gilead.

Eleventhly. In behalf of the Chairman of the Local Authority of the Helena District, *versus* the proprietor of house lot No. 32, section A, North Supply, in the Helena Country District:—House lot number 32, section A, North Supply, in the Helena Country District, in the county of Demerary, and colony of British Guiana, no building thereon, appraised as the property of Lahoory.

Twelvthly. In behalf of the Chairman of the Local Authority of the Helena Country District, *versus* the proprietor of cultivation lot No. 46, section C, North Supply, in the Helena Country District:—Cultivation lot number 46, section C, North Supply, in the Helena Country District, in the county of Demerary, and colony of British Guiana, no building thereon, appraised as the property of Koochuri.

Thirteenthly. In behalf of the Chairman of the Local Authority of the Helena Country District, *versus* the proprietor of house lot No. 17, section D,

Digitized by Google

South Good Hope: cultivation lot No. 8, section A, Orange Nasau, South Good Hope, in the Helena Country District:—House lot number 17, section D, South Good Hope, cultivation lot number 8, section Orange Nasau, South Good Hope, in the Helena Country District, in the county of Demerary, and colony of British Guiana, no building thereon, appraised as the property of Mungrah.

Fourteenthly. In behalf of the Chairman of the Local Authority of the Helena Country District *versus* the proprietor of house lot No. 99, section D, South Good Hope, cultivation lot No. 27, section C, North Helena 2, in the Helena Country District:—House lot number 99, section D, South Good Hope, cultivation lot number 27, section C, North Helena 2, in the Helena Country District, in the county of Demerary and colony of British Guiana, no building thereon, appraised as the property of Gungamer.

Fifteenthly. In behalf of the Chairman of the Local Authority of the Helena Country District *versus* the proprietor of house lot No. 21, section A, North Hand-en-Veldt, cultivation lot No. 20, section H, North Hand-en-Veldt, in the Helena Country District:—House lot number 21, section A, North Hand-en-Veldt, cultivation lot number 20, section H, North Hand-en-Veldt, in the Helena Country District, in the county of Demerary and colony of British Guiana, no building thereon, appraised as the property of Abdolla.

Sixteenthly. In behalf of the Chairman of the Local Authority of the Helena Country District *versus* the proprietor of house lot No. 105, section A, North Hand-en-Veldt, cultivation lot No. 97, section H, North Hand-en-Veldt, in the Helena Country District:—House lot number 105, section A, North Hand-en-Veldt, cultivation lot number 97, section H, North Hand-en-Veldt, in the Helena Country District, in the county of Demerary and colony of British Guiana, no building thereon, appraised as the property of Budrum.

Seventeenthly. In behalf of the Chairman of the Local Authority of the Helena Country District *versus* the proprietor of house lot No. 106, section A, North Hand-en-Veldt, cultivation lot No. 96, section H, North Hand-en-Veldt, in the Helena Country District:—House lot number 106, section A, North Hand-en-Veldt, cultivation lot number 96, section H, North Hand-en-Veldt, in the Helena Country District, in the county of Demerary and colony of British Guiana, no building thereon, appraised as the property of Kulas.

Eighteenthly. In behalf of the Chairman of the Local Authority of the Helena Country District *versus* the proprietor of house lot No. 108, section A, North Hend-en-Veldt, cultivation lot No. 61, section H, North Hend-en-Veldt, in the Helena Country District, in the county of Demerary, and colony of British Guiana, no building thereon, appraised as the property of Rachpaul.

Nineteenthly. In behalf of the Chairman of the Local Authority of the Helena Country District *versus* the proprietor of house lot No. 39, section B, South Hand-en-Veldt; cultivation lot No. 39, section G, South Hand-en-Veldt, of in the Helena Country District:—House lot number 39, section B, South Hand-en-Veldt; cultivation lot number 39, section G, South Hand-en-Veldt, in the Helena Country District, in the county of Demerary and colony of Rritish Guiana, no bullding thereon, appraised as the property of Dollee.

Twentiethly. In behalf of the Chairman of the Local Authority of the Helena Country District, *versus* the proprietor of house lot No. 44, section B, South Hand-en-Veldt; cultivation lot No. 44, section G, South Hand-en-Veldt, in the Helena Country District:—House lot number 44, section B, South Hand-en-Veldt; cultivation lot number 44, section G, South Hand-en-Veldt, in the Helena Country District, in the county of Demerary, and colony of Brltish Guiana, no building thereon, appraised as the property of Ramanah.

Twenty-firstly. In behalf of the Chairman of the Local Authority of the Craig Country District *versus* the proprietor of lot No. 13, Craig, in the Craig Country District:—Lot number 13, Craig, in the Craig Country District, in the county of Demerary and colony of British Guiana, no building thereon, appraised as the property of Dathan Kernan.

Twenty-secondly. In behalf of the Chairman of the Local Authority of the Craig Country District *versus* the proprietor of lot No. 16 and lot No. 17, Craig, in the Craig Country District:—Lot number 16 and lot number 17, Craig, in the Craig Village District, in the county of Demerary and colony of British Guiana, no building thereon, appraised as the property of Isaac McFarlane.

Twenty-thirdly. In behalf of the Chairman of the Local Authority of the Craig Country District *versus* the proprietor of lot No. 21, Craig, in the Craig Country District:—Lot number 21, Craig, in the Craig Country District, in the county of Demerary and colony of British Guiana, no building thereon, appraised as the property of Charles Simpson.

Twenty-fourthly. In behalf of the Chairman of the Local Authority of the Craig Country District *versus* the proprietor of lot No. 141, Craig, in the Craig Country District:—Lot number 141, Craig, in the Craig Country District, in the county of Demerary and colony of British Guiana, no building thereon, appraised as the property of Alice Benjamin.

Twenty-fifthly. In behalf of the Chairman of the Village Council of the Agricola Village District *versus* the proprietor of S½ lot No. 117, Agricola, in the Agricola Village District:—South half lot number 117, Agricola, in the Agricola Village District, in the county of Demerary and colony of British Guiana, no building thereon, appraised as the property of Isabella Louis.

Twenty-sixthly. In behalf of the Chairman of the Village Council of the Agricola Village District *versus* the proprietor of S½ lot No. 118, Agricola, in the Agricola Village District:—South half lot number 118, Agricola, in the Agricola Village District, in the county of Demerary and colony of British Guiana, no building thereon, appraised as the property of A. Favourite.

Twenty-seventhly. In behalf of the Chairman of the Village Council of the Beterverwagting Village District *versus* the proprietor of lots Nos. 28 and 29, section C, Beterverwagting, in the Beterverwagting Village District:—Lots numbers 28 and 29, section C, Beterverwagting, in the Beterverwagting Village District, in the county of Demerary and colony of British Guiana, no building thereon, appraised as the property of Boston Rogers.

Twenty-eighthly. In behalf of the Chairman of the Local Authority of the Huis't Dieren Country District *versus* the proprietor of lot No. 63, section B. M., of Huis't Dieren, in the Huis't Dieren Country District:—Lot number 63, section B. M., of Huis't Dieren, in the Huis't Dieren Country District, in the county of Demerary, and colony of British Guiana, no building thereon, appraised as the property of Henry Duke.

Twenty-ninthly. In behalf of the Chairman of the Local Authority of the Maria's Pleasure Country District *versus* the proprietor of lot No. 3, section A and B, of Maria's Pleasure, in the Maria's Pleasure Country District:—Lot number 3, section A and B, Maria's Pleasure, in the Maria's Pleasure Distriet, in the county Demerary, and colony of British Guiana, no building thereon, appraised as the property of William Morison.

Thirtiethly. In behalf of the Chairman of the Local Authority of the Arthurville and Fredericksburg Country District, *versus* the proprietor of Lots Nos. 11 and 12, section A, Arthurville, in the Arthur and Fredericksburg Country District:—Lots number 11 and 12 section A, Arthurville, in the Arthurville and Fredericksburg Country District, in the county of Demerary, and colony of British Guiana, no building theron, appraised as the property of W. Cozier.

All persons having any right, title, interest or claim in and to any of the above properties, and who may have just grounds to oppose the sale thereof, are hereby required to do so in due form of law at the Registrar's Office in Georgetown, within fourteen days after the first Saturday's advertisement, setting forth his, her, or their reasons of opposition in writing duly signed by a Barrister-at-Law or Solicitor, and thereafter to proceed according to law. Those inclined to purchase will attend at the time and place before-mentioned.

Terms of Sale:—$100 and under, Cash; above that sum one month's credit with interest from the day of sale.

Registrar's Office of British Guiana, Georgetown, Demerary, this 17th day of February, 1911.

L. C. DALTON,
Registrar.

[FIRST PUBLICATION.]

PURSUANT to writs of execution in the matters following:—

I, the undersigned Registrar of British Guiana, or my lawful deputy, will expose for sale to the highest bidder, in presence of a Sworn Clerk, or Assistant Sworn Clerk, at the Victoria Law Courts, in the city of Georgetown, on Monday, the 6th day of March, 1911, at 12 o'clock, noon:—

Firstly. In behalf of the Town Clerk of Georgetown *versus* the Proprietor or Representative of lot No. 1, High and New North Streets, in Lacytown District:—Lot number 1, in Lacytown District, in the city of Georgetown, in the county of Demerary and colony of British Guiana, with the buildings and erections thereon, as per inventory, appraised as the property of J. A. Murdock.

Digitized by Google

Secondly. In behalf of the Town Clerk of Georgetown *versus* the Proprietor or Representative of lot No. 2, New North Street, in Lacytown District:—Lot number 2, New North Street, in Lacytown District, in the city of Georgetown, in the county of Demerary and colony of British Guiana, with the buildings and erections thereon, as per inventory, appraised as the property of J. A. Murdock.

Thirdly. In behalf of the Town Clerk of Georgetown *versus* the Proprietor or Representative of lot No. 88, Robb and Alexander Streets, in Lacytown District:—Lot number 88, Robb and Alexander Streets, in Lacytown District, in the city of Georgetown, in the county of Demerary and colony of British Guiana, with the buildings and erections thereon, as per inventory, appraised as the property of F. Teixeira.

Fourthly. In behalf of the Town Clerk of Georgetown *versus* the Proprietor or Representative of E½ lot No 97, Regent Street, in Lacytown District:—East half lot number 97, Regent Street, in Lacytown District, in the city of Georgetown, in the county of Demerary, and colony of British Guiana, with the buildings and erections thereon, as per inventory, appraised as the property of L. A. Charles.

Fifthly. In behalf of the Town Clerk of Georgetown *versus* the Proprietor or Representative of lot No. 160, Charlotte Street, in Lacytown District:—Lot number 160, Charlotte Street, in Lacytown District, in the city of Georgetown, in the county of Demerary and colony of British Guiana, with the buildings and erections thereon, as per inventory, appraised as the property of C. A. de Freitas.

Sixthly. In behalf of the Town Clerk of Georgetown *versus* the Proprietor or Representative of lot No. 176, Charlotte Street, in Lacytown District:—Lot number 176, Charlotte Street, in Lacytown District, in the city of Georgetown, in the county of Demerary and colony of British Guiana, with the buildings and erections thereon, as per inventory, appraised as the property of J. F. Comacho.

Seventhly. In behalf of the Town Clerk of Georgetown *versus* the proprietor or representative of West ½ lots Nos. 40, 41 and 42, New Market and Murray Streets, in North Cumingsburg District:—West half lots numbers 40, 41 and 42, New Market and Murray Streets, in North Cumingsburg District, in the city of Georgetown, in the county of Demerary and colony of British Guiana, with the buildings and erections thereon, as per inventory, appraised as the property of H. C. A. J. Castagne.

Eighthly. In behalf of the Town Clerk of Georgetown *versus* the proprietor or representative of East ½ of West ½ lot No. 92, Middle Street, in North Cumingsburg District:—East half of West quarter lot number 92, Middle Street, in North Cumingsburg District, in the city of Georgetown, in the county of Demerary and colony of British Guiana, with the buildings and erections thereon, as per inventory, appraised as the property of G. A. Northey.

Ninthly. In behalf of the Town Clerk of Georgetown *versus* the proprietor or representative of lot No. 166, Waterloo Street, in North Cummingsburg District:—Lot number 166, Waterloo Street, in North Cummingsburg District, in the city of Georgetown, in the county of Demerary and colony of British Guiana, with the buildings and erections thereon, as per inventory, appraised as the property of S. A. Elliot.

Tenthly. In behalf of the Town Clerk of Georgetown *versus* the proprietor or representative of lot No. 167, Waterloo Street, in North Cumingsburg District:—Lot number 167, Waterloo Street, in North Cumingsburg District, in the city of Georgetown, in the county of Demerary and colony of British Guiana, with the buildings and erections thereon, as per inventory, appraised as the property of S. A. Elliot.

Eleventhly. In behalf of the Town Clerk of Georgetown *versus* the proprietor or representative of South ½ of West ½ lot No. 231, Camp and Middle Streets, in North Cumingsburg District:—South half of west half lot number 231, Camp and Middle Street, in North Cumingsburg District, in the city of Georgetown, in the county of Demerary and colony of British Guiana, with the buildings and erections thereon, as per inventory, appraised as the property of M. B. Perreira.

Twelfthly. In behalf of the Town Clerk of Georgetown *versus* the proprietor or representative of E½ lot No. 350, Cummings and New Market Streets, in North Cumingsburg District:—East half lot number 350, Cummings and New Market Streets, in North Cumingsburg District, in the city of Georgetown, in the county of Demerary and colony of British Guiana, with the buildings and erections thereon, as per inventory, appraised as the property of E. Roger.

Thirteenthly. In behalf of the Town Clerk of Georgetown *versus* the proprietor or representative of south ½ lot No. 69, High Street, in South Cumingsburg District:—South half lot number 69, High Street, in South Cumingsburg District, in the city of Georgetown, in the county of Demerary, and colony of British Guiana, with the buildings and erections thereon, as per inventory, appraised as the property of A. C. and B. Stafford.

Fourteenthly. In behalf of the Town Clerk of Georgetown *versus* the proprietor or representative of east ½ lot No. 140, Murray and Waterloo Streets, in South Cumingsburg District:—East half lot number 140, Murray and Waterloo Streets, in South Cumingsburg District, in the city of Georgetown, in the county of Demeray, and colony of British Guiana, with the buildings and erections thereon, as per inventory, appraised as the property of W. E, Lewis.

Fifteenthly. In behalf of the Town Clerk of Georgetown *versus* the proprietor or representative of part lot No. 246, Church Street, in South Cumingsburg District:—Part lot number 246, Church Street, in South Cumingsburg District, in the city of Georgetown, in the county of Demerary, and colony of British Guiana, with the buildings and erections thereon, as per inventory, appraised as the property of J. Stoll.

Sixteenthly. In behalf of the Town Clerk of Georgetown *versus* the proprietor or representative of east ½ lot No. 253, Murray and Thomas Streets, in South Cumingsburg District:—East quarter lot number 253, Murray and Thomas Streets, in South Cumingsburg District, in the city of Georgetown, in the county of Demerary, and colony of British Guiana, with the buildings and erections thereon, as per inventory, appraised as the property of G. A. Thorpe.

Seventeenthly. In behalf of the Town Clerk of Georgetown *versus* the proprietor or representative of west ¾ lot No. 253, Murray Street, in South Cumingsburg District:—West three-quarter lot number 253, Murray Street, in South Cumingsburg District, in the city of Georgetown, in the county of Demerary, and colony of British Guiana, with the buildings and erections thereon, as per inventory, appraised as the property of H. J. Tafares.

Eighteenthly. In behalf of the Town Clerk of Georgetown *versus* the proprietor or representative of east ½ lot No. 288 and 289, Middle Street, in South Cumingsburg District:—East half lot number 288 and 289, Middle Street, in South Cumingsburg District, in the city of Georgetown, in the county of Demerary, and colony of British Guiana, with the buildings and erections thereon, as per inventory, appraised as the property of J. E. Tafares, junior.

Nineteenthly. In behalf of the Town Clerk of Georgetown *versus* the proprietor or representative of E½ lot No. 308, East and Murray Streets, in South Cumingsburg District:—East half lot number 308, East and Murray Streets, in South Cumingsburg District, in the city of Georgetown, in the county of Demerary and colony of British Guiana, with the buildings and erections thereon, as per inventory, appraised as the property of Martins and Veloza.

Twentiethly. In behalf of the Town Clerk of Georgetown *versus* the proprietor or representative of E½ lot No. 330, Church and Cummings Streets, in South Cumingsburg District:—East half lot number 330, Church and Cummings Streets, in South Cumingsburg District, in the city of Georgetown, in the county of Demerary and colony of British Guiana, with the buildings and erections thereon, as per inventory, appraised as the property of the children of F. and M. Zitman.

All persons having any right, title, interest or claim in and to any of the above properties, and who may have just grounds to oppose the sale thereof, are hereby required to do so in due form at the Registrar's Office in Georgetown within fourteen days after the first Saturday's advertisement, setting forth his, her or their reasons of opposition in writing, duly signed by a Barrister-at-Law or Solicitor, and thereafter to proceed according to law. Those inclined to purchase will attend at the time and place beforementioned.

Terms of Sale:—$100, and under, Cash; above that sum, one month's credit with interest from the day of sale.

Registrar's Office of British Guiana, Georgetown, Demerary, this 17th day of February, 1911.

L. C. DALTON,
Registrar.

[FIRST PUBLICATION.]

PURSUANT to an Order granted by His Honour Sir Henry Alleyne Bovell, Knight, Chief Justice of British Guiana, bearing date 19th February, 1911, on the petition of J. G. D'Aguair, trading under the name, style and firm of D'Aguair Brothers, by his duly constituted attorney in this colony H. G. Faria, of lot 12, Kingston, Georgetown, plaintiffs.

I, the undersigned Registrar of British Guiana,

Digitized by Google

or my lawful deputy, will expose for sale to the highest bidder, in presence of a Sworn Clerk or Assistant Sworn Clerk, at the Victoria Law Courts, in the city of Georgetown, on Monday, the 6th day of March, 1911, at 12 o'clock, noon:—

In behalf of the abovenamed petitioner *versus* A. P. S. Martins and C. V. Martins by their attorneys E. F. and J. S. Gonsalves, defendants:—the west half of lot letter "H" Zes Kenderen, Mahaicony, East Coast.

All persons having any right, title, interest or claim in and to the above property, and who may have just grounds to oppose the sale thereof, are hereby required to do so in due form at the Registrar's Office in Georgetown, within fourteen days after the first Saturday's advertisement, setting forth his, her or their reasons of opposition in writing, duly signed by a Barrister-at-Law or Solicitor, and thereafter to proceed according to law. Those inclined to purchase will attend at the time and place beforementioned.

Payment must be made as follows:—One hundred dollars and under, Cash; exceeding $100 the purchaser or purchasers shall, unless they pay the purchase money at the time of the sale, forthwith deposit with the Marshal 25 per cent. of the purchase money and shall, if the purchase money does not exceed the sum of $500, pay the balance by three equal instalments from the day of sale, with interest at the rate of six per cent. per annum at the expiration of one, two and three months, respectively, and if the purchase money exceeds the sum of $500, he shall pay such balance with such interest by three equal instalments at the expiration of two, four and six months, respectively.

In the event of the purchaser making any default in payment of any of the instalments, the amount of the deposit shall be forfeited and the property may, after being re-advertised, be put up for sale at auction and sold.

Registrar's Office of British Guiana, Georgetown, Demerary, this 17th day of February, 1911.

L. C. DALTON,
Registrar.

[FIRST PUBLICATION.]

PURSUANT to writ of execution in the matter following:—

I, the undersigned Registrar of British Guiana, or my lawful deputy, will expose for sale to the highest bidder, in presence of a Sworn Clerk or Assistant Sworn Clerk, at the Victoria Law Courts, in the city of Georgetown, on Monday, the 6th day of March, 1911, at 12 o'clock, noon:—

In behalf of Nelson Cannon, auctioneer, agent and stock-broker, carrying on business at lot 45, Water Street, Georgetown, plaintiff *versus* Coomar Maraj, male East Indian, defendant:—One Rumble-Waggon with two cushions, one hackney carriage with two lamps and one cushion.

All persons having any right, title, interest or claim in and to the above property, and who may have just grounds to oppose the sale thereof, are hereby required to do so in due form of law at the Registrar's Office in Georgetown, within fourteen days after the first Saturday's advertisement, setting forth his, her or their reasons of opposition in writing, duly signed by a Barrister-at-Law or Solicitor, and thereafter to proceed according to law. Those inclined to purchase will attend at the time and place beforementioned.

Terms of Sale:—Cash, on the knock of the hammer.

Registrar's Office of British Guiana, Georgetown, Demerary, this 17th day of February, 1911.

L. C. DALTON,
Registrar.

[FIRST PUBLICATION.]

PURSUANT to writ of execution in the matter following:—

I, the undersigned Registrar of British Guiana, or my lawful deputy, will expose for sale to the highest bidder, in the presence of a Sworn Clerk or Assistant Sworn Clerk, at the Victoria Law Courts, in the city of Georgetown, on Monday, the 6th day of March, 1911, at 12 o'clock, noon:—

In behalf of Joao Jose Rodrigues, carrying on business at lot 20, Water Street, Georgetown, under the name, style and firm of Rodrigues and Abreu, "the said Joao Jose Rodrigues, being at present absent from the colony but represented therein by his duly constituted attorney Antonio Gomes and Joao Jose de Freitas, both of the city of Georgetown, plaintiff *versus* Maria Gomes Comacho, widow, of Dartmouth, Essequebo, defendant:—Lot number 3 (three), part of the front land of Plantation Dartmouth, in the county of Essequebo and colony of British Guiana, said lot number 3 (three), being laid down and defined on a diagram by D. I. Smith, Sworn Land Surveyor, dated 5th March, 1845, and deposited in the Registrar's Office of British Guiana, on all the buildings and erections thereon, as per inventory.

All persons having any right, title, interest or claim in and to the above property and who may have just grounds to oppose the sale thereof, are hereby required to do so in due form at the Registrar's Office in Georgetown, within fourteen days after the first Saturdays' advertisement, setting forth his, her or their reasons of opposition in writing duly signed by a Barrister-at-Law or Solictor, and thereafter to proceed according to law. Those inclined to purchase will attend at the time and place beforementioned.

Payment must be made as follows:—One hundred dollars and under, Cash; exceeding $100—the purchaser or purchasers shall, unless they pay the purchase money at the time of sale, forthwith deposit with the Marshal 25 per cent. of the purchase money and shall, if the purchase does not exceed the sum of $500, pay the balance by three equal instalments, from the day of sale, with interest at rate of six per cent. per annum, at the expiration of one two and three months, respectively, and if the purchase money exceeds the sum of $500, he shall pay such balance with such interest by three equal instalments at the expiration of two, four and six months, respectively.

In the event of the purchaser making any default in payment of any of the instalments, the amount of the deposit shall be forfeited and the property may, after being re-advetised, be put up for sale at auction and sold.

Registrar's Office of British Guiana, Georgetown, Demerary, this 17th day of February, 1911.

L. C. DALTON,
Registrar.

[FIRST PUBLICATION.]

PURSUANT to an Order granted by His Honour Sir Henry Alleyne Bovell, Knight, Chief Justice of British Guiana, bearing date 21st day of December, 1910, on the petition of G. A. Blunt, an inhabitant of the colony aforesaid, plaintiff.

I, the undersigned Registrar of British Guiana, or my lawful deputy, will expose for sale to the highest bidder, in presence of a Sworn Clerk or Assistant Sworn Clerk, at the Victoria Law Courts, in the city of Georgetown, on Monday, the 6th March, 1911, at 12 o'clock, noon:—

In behalf of the abovenamed petitioner *versus* Jeremiah Langevine and Mary Langevine, defendants:—The west half of north half of lot number 4 or 36, Charlestown, Georgetown, Demerara, without the buildings and erections thereon, and subject to certain leases in favour of Best and W. Cole.

All persons having any right, title, interest or claim in and to the above property, and who may have just grounds to oppose the sale thereof, are hereby required to do so in due form at the Registrar's Office in Georgetown, within fourteen days after the first Saturday's advertisement, setting forth his, her or their reasons of opposition in writing, duly signed by a Barrister-at-Law or Solicitor, and thereafter to proceed according to law. Those inclined to purchase will attend at the time and place beforementioned.

Payment must be made as follows:—One hundred dollars and under, Cash, exceeding $100—the purchaser or purchasers shall, unless they pay the purchase money at the time of sale, forthwith deposit with the Marshal 25 per cent. of the purchase money and shall, if the purchase money does not exceed the sum of $500, pay the balance by three equal instalments, from the day of sale, with interest at the rate of six per cent. per annum, at the expiration of one, two and three months, respectively, and if the purchase money exceeds the sum of $500, he shall pay such balance with such interest by three equal instalments at the expiration of two, four and six months, respectively.

In the event of the purchaser making any default in payment of any of the instalments, the amount of the deposit shall be forfeited and the property may, after being re-advertised, be put up for sale at auction and sold.

Registrar's Office of British Guiana, Georgetown, Demerary, this 17th day of February, 1911.

L. C. DALTON,
Registrar.

Counties of Demerary and Essequebo.

[SECOND PUBLICATION.]

PURSUANT to writs of execution in the matters following:—

I, the undersigned Registrar of British Guiana, or my lawful deputy, will expose for sale to the highest bidder, in presence of a Sworn Clerk, or Assistant Sworn Clerk, at the Victoria Law

Digitized by Google

Courts, in the city of Georgetown, on Monday, the 27th day of February, 1911, at 12 o'clock, noon :—

Firstly. In behalf of the Chairman of the Local Authority of the Good Intent and Sisters Village District *versus* the proprietor of lot No. 3, section A ; lot No. 33, section B ; lot No. 34, section C, which together form one share in the village of Sisters, in the Good Intent and Sisters Village District :—Lot number 3, section A ; lot number 33, section B ; lot number 34, section C, which together form one share in the village of Sisters, in the Good Intent and Sisters Village District, in the county of Demerary and colony of British Guiana, without the building thereon, appraised as the property of J. J. George.

Secondly. In behalf of the Chairman of the Local Authority of the Good Intent and Sisters Village District *versus* the proprietor of N½ lot No. 6, section A ; W½ lot No. 31, section B ; N½ lot number 34, section C, which together form half-a-share in the village of Good Intent, in the Good Intent and Sisters Village District :—North half lot number 6, section A ; west half lot number 31, section B ; north half lot number 34, section C, which together form half-a-share in the village of Good Intent, in the Good Intent and Sisters Village District, in the county of Demerary and colony of British Guiana, no building thereon, appraised as the property of Phœbe Williams.

Thirdly. In behalf of the Chairman of the Local Authority of the Good Intent and Sisters Village District *versus* the proprietor of W½ lot No. 35, section A ; N½ lot No. 12, section B ; N½ lot No. 44, section C, which together form half-a-share in the village of Good Intent, in the Good Intent and Sisters Village District :—West half lot number 35, section A ; north half lot number 12, section B ; north half lot number 44, section C, which together form half-a-share in the village of Good Intent, in the Good Intent and Sisters Village District in the county of Demerary and colony of British Guiana, without the building thereon, appraised as the property of David Maxwell.

Fourthly. In behalf of the Chairman of the Local Authority of the Good Intent and Sisters Village District, *versus* the proprietor of lot No. 38, section A ; lot No. 30, section B ; lot No. 37, section C ; which together form one share in the village of Good Intent in the Good intent and Sisters Village District :—Lot No. 38, section A ; lot No. 30, section B ; lot No. 37, section C, which together form one share in the village of Good Intent in the Good Intent and Sisters Village District, in the county of Demerary, and colony of British Guiana, with the buildings thereon, appraised as the property of William King.

Fifthly. In behalf of the Chairman of the Local Authority of the Stanleytown Village District, *versus* the proprietor of E½ lot No. 5, section A, Stanleytown, in the Stanleytown Village District :—E½ lot No. 5, section A, Stanleytown, in the Stanleytown Village District, in the county of Demerary, and colony of British Guiana, without the building thereon, appraised as the property of Surajdin.

Sixthly. In behalf of the Chairman of the Local Authority of the Stanleytown Village District, *versus* the proprietor of lot No. 230, section A, Stanleytown, in the Stanleytown Village District :—Lot No. 230, section A, Stanleytown, in the Stanleytown Village District, in the county of Demerary, and colony of British Guiana, no building thereon, appraised as the property of Ajudeah.

Seventhly. In behalf of the Chairman of the Local Authority of the Stanleytown Village District, *versus* the proprietor of lot No. 229, section A, lot No. 231, section A, Stanleytown, in the Stanleytown Village District :—Lot No. 229, section A, lot No. 231, section A, Stanleytown, in the Stanleytown Village District, in the county of Demerary, and colony of British Guiana, no building thereon, appraised as the property of Tursoo.

Eighthly. In behalf of the Chairman of the Local Authority of the Stanleytown Village District *versus* the proprietor of lot No. 208, section A, Stanleytown, in the Stanleytown Village District :—Lot number 208, section A, Stanleytown, in the Stanleytown Village District, in the county of Demerary and colony of British Guiana, no building thereon, appraised as the property of Alexander Christmas.

Ninthly. In behalf of the Chairman of the Local Authority of the Kitty and Alexanderville Country District *versus* the proprietor of W½ lot No. 12, section A, Kitty, in the Kitty and Alexanderville Country District :—W½ lot number 12, section A, Kitty, in the Kitty and Alexanderville Village District, in the county of Demerary and colony of British Guiana, a building thereon, appraised as the property of Manoel Conyers.

Tenthly. In behalf of the Chairman of the Local Authority of the Kitty and Alexanderville Country District *versus* the proprietor of W½ lot No. 25, section A, Kitty, in the Kitty and Alexanderville Country District :—W½ lot number 25, section A, Kitty, in the Kitty and Alexanderville Village District, in the county of Demerary and colony of British Guiana, a building thereon, appraised as the property of M. Sutton.

Eleventhly. In behalf of the Chairman of the Local Authority of the Kitty and Alexanderville Country District *versus* the proprietor of lot No. 51, section A, Kitty, in the Kitty and Alexanderville Country District :—Lot number 51, section A, Kitty, in the Kitty and Alexanderville Village District, in the county of Demerary and colony of British Guiana, no building thereon, appraised as the property of heirs of McAuley.

Twelfthly. In behalf the Chairman of the Local Authority of the Plaisance Village District *versus* the proprietor of one house and W½ of W½ lot No. 14, section A ; W½ of W½ lot No. 52, section B ; W½ of W½ lot No. 52, section C, Plaisance, in the Plaisance Village District :—One house and W½ of W½ lot number 14, section A ; W½ of W½ lot number 52, section B ; W½ of W½ lot number 52, section C, Plaisance, in the Plaisance Village District, in the county of Demerary and colony of British Guiana, with the building thereon, appraised as the property of estate J. M. Semple.

Thirteenthly. In behalf of the Chairman of the Local Authority of the Plaisance Village District *versus* the proprietor of one house on W½ lot No. 25, section A, Plaisance, in the Plaisance Village District :—One house on W½ lot number 25, section A, Plaisance, in the Plaisance Village District, in the county of Demerary and colony of British Guiana, the building thereon, appraised as the property of estate Wm. W. Taylor.

Fourteenthly. In behalf of the Chairman of the Local Authority of Plaisance Village District *versus* the proprietor of one house on N½ of E½ lot No. 41, section A, Plaisance, in the Plaisance Village District :—One house on N½ of E½ lot number 41, section A, Plaisance, in the Plaisance Village District, in the county of Demerary and colony of British Guiana, the building thereon, appraised as the property of George Richards.

Fifteenthly. In behalf of the Chairman of the Local Authority of the Plaisance Village District *versus* the proprietor of one house and E½ lot No. 51, section A ; E½ lot No. 16, section B ; E½ lot No. 16, section C, Plaisance, in the Plaisance Village District :—One house and E½ lot number 51, section A ; E½ lot number 16, section B ; E½ lot number 16, section C, Plaisance, in the Plaisance Village District, in the county of Demerary and colony of British Guiana, with the building thereon, appraised as the property of estate Edw. McFarlane.

Sixteenthly. In behalf of the Chairman of the Local Authority of the Plaisance Village District *versus* the proprietor of E½ of W½ lot No. 61, section A ; E½ of W½ lot No. 58, section B ; E½ of W½ lot No. 58, section C, Plaisance, in the Plaisance Village District :—E½ of W½ lot No. 61, section A ; E½ of W½ lot No. 58, section B ; E½ of W½ lot No. 58, section C ; Plaisance, in the Plaisance Village District, in the county of Demerary, and colony of British Guiana, without the building thereon, appraised as the property of Quasheeba Hector.

Seventeenthly. In behalf of the Chairman of the Local Authority of the Plaisance Village District *versus* the proprietor of one house and W½ of E½ lot No. 74, section A ; W½ of E½ lot No. 49, section B ; W½ of E½ lot No. 49, section C, Plaisance, in the Plaisance Village District :—One house and W½ of E½ lot No. 74, section A ; W½ of E½ lot No. 49, section B ; W½ of E½ lot No. 49, section C, Plaisance, in the Plaisance Village District, in the county of Demerary, and colony of British Guiana, with the building thereon, appraised as the property of Priscilla Hope.

Eighteenthly. In behalf of the Chairman of the Local Authority of the Plaisance Village District *versus* the proprietor of E½ lot No. 94, section A ; E½ lot No. 88, section B ; E½ lot No. 88, section C, Plaisance, in the Plaisance Village District :—E½ lot No. 94, section A ; E½ lot No. 88, section B ; E½ lot No. 88, section C, Plaisance, in the Plaisance Village District, in the county of Demerary, and colony of British Guiana, no building thereon, appraised as the property of estate Titus Roberts.

Nineteenthly. In behalf of the Chairman of the Local Authority of the Plaisance Village District *versus* the proprietor of one house and W½ lot No. 99, section A ; W½ lot No. 99, section B ; W½ lot No. 99, section C, Plaisance, in the Plaisance Village District :—One house and W½ lot No. 99, section A ; W½ lot No. 99, section B ; W½ lot No. 99, section C, Plaisance, in the Plaisance Village District, in the county of Demerary, and colony of British Guiana, with the building thereon, appraised as the property of Joseph Britton.

Twentiethly. In behalf of the Chairman of the Local Authority of the Buxton and Friendship Village District *versus* the proprietor of E. C. ¼ lot No.

Digitized by Google

43, section B; E. C. ¼ lot No. 24, section A; E. C. ¼ lot No. 43, section C; E. C. ¼ lot No. 24, section D; E. C. ¼ lot No. 42, section F, Buxton, in the Buxton and Friendship Village District:—East centre quarter lot number 43, section B; east centre quarter lot number 24, section A; east centre quarter lot number 43, section C; east centre quarter lot number 24, section D; east centre quarter lot number 42, section F, Buxton, in the Buxton and Friendship Village District, in the county of Demerary and colony of British Guiana, with the building thereon, appraised as the property of Abel Abrams.

Twenty-firstly. In behalf of the Chairman of the Local Authority of the Buxton and Friendship Village District *versus* the proprietor of lot No. 53, section B; lot No. 51, section A; lot No. 54, section C; lot No. 52, section F, Buxton, in the Buxton and Friendship Village District:—Lot number 53, section B; lot number 51, section A; lot number 54, section C; lot number 52, section F, Buxton, in the Buxton and Friendship Village District, in the county of Demerary and colony of British Guiana, without the building thereon, appraised as the property of Holmes Cato.

Twenty-secondly. In behalf of the Chairman of the Local Authority for the Buxton and Friendship Village District *versus* the proprietor of E. C. ¼ lot No. 55, section B; E. C. ¼ lot No. 127, section A; E. C. ¼ lot No. 55, section C; E. C. ¼ lot No. 33, section D; E. C. ¼ lot No. 55, section G, Buxton, in the Buxton and Friendship Village District:—East centre quarter lot number 55, section B; east centre quarter lot number 127, section A; east centre quarter lot number 55, section C; east centre quarter lot number 33, section D; east centre quarter lot number 55, section G, Buxton, in the Buxton and Friendship Village District, in the county of Demerary and colony of British Guiana, no building thereon, appraised as the property of Sarah Blackman.

Twenty-thirdly. In behalf of the Chairman of the Local Authority of the Buxton and Friendship Village District *versus* the proprietor of E¼ lot No. 65, section B; E¼ lot No. 104, section A, E¼ lot No. 108, section C; E¼ lot No. 10, section D, E¼ lot No. 69, section G; of Buxton, in the Buxton and Friendship Village District:—East quarter lot number 65, section B; east quarter lot number 104, section A; east quarter lot number 108, section C, east quarter lot number 10, section D; east quarter lot number 69, section G, of Buxton, in the Buxton and Friendship Village District, in the county of Demerary, and colony of British Guiana, without the building thereon, appraised as the property of Adam Fredericks.

Twenty-fourthly. In behalf of the Chairman of the Local Authority of the Buxton and Friendship Village District *versus* the proprietor of W.C. ¼ lot No. 67, section B; W.C. ¼ lot No. 27, section A; W.C. ¼ lot 67, section C; W.C. ¼ lot No. 45, section D; W.C. ¼ lot No. 66, section G, of Buxton, in the Buxton and Friendship Village District:—West centre quarter lot number 67, section B; west centre quarter lot number 27, section A; west centre quarter lot number 67, section C; west centre quarter lot number 45, section D; west centre quarter lot number 66, section G, of Buxton, in the Buxton and Friendship Village District, in the county of Demerary, and colony of British Guiana, no building thereon, appraised as the property of John Mercurius.

Twenty-fifthly. In behalf of the Chairman of the Local Authority of the Buxton and Friendship Village District *versus* the proprietor of E¼ lot No. 87, section A; E¼ lot No. 74, section C; E¼ lot number 47, section D; E¼ lot No. 72, section G, of Buxton, in the Buxton and Friendship Village District:—East quarter lot number 87, section A; east quarter lot number 74, section C; east quarter lotnumber 47, section D; east quarter iot number 72, section G, of Buxton, in the Buxton and Friendship Village District, in the county of Demerary, and colony of British Guiana, no building thereon, appraised as the property of Gabriel Moffat.

Twenty-sixthly. In behalf of the Chairman of the Local Authority of the Buxton and Friendship Village District *versus* the proprietor of E¼ lot No. 88, section B; E¼ lot No. 97, section A; E¼ lot No. 109, section C; E¼ lot No. 95, section D; E¼ lot No. 108, section E, Buxton, in the Buxton and Friendship Village District:—East quarter lot number 88, section B; east quarter lot number 97, section A; east quarter lot number 109, section C; east quarter lot number 95, section D; east quarter lot number 108, section E, Buxton, in the Buxton and Friendship Village District, in the county of Demerary and colony of British Guiana, with the building thereon, appraised as the property of McLean London.

Twenty-seventhly. In behalf of the Chairman of the Local Authority of the Buxton and Friendship Village District *versus* the proprietor of W½ lot No. 119, section B; W½ lot No. 79, section A; W½ lot No. 77, section C; W½ lot No. 123, section D; W½ lot No. 77, section G, Buxton, in the Buxton and Friendship Village District:—West quarter lot number 119, section B; west quarter lot number 77, section A; west quarter lot number 77, section C; west quarter lot number 123, section D; west quarter lot number 77, section G, Buxton, in the Buxton and Friendship Village District, in the county of Demerary and colony of British Guiana, without the building thereon, appraised as the property of Ellen Swan.

Twenty-eighthly. In behalf of the Chairman of the Local Authority of the Buxton and Friendship Village District *versus* the proprietor of lot letter W, section A, Buxton, in the Buxton and Friendship Village District:—Lot letter W, section A, Buxton, in the Buxton and Friendship Village District, in the county of Demerary and oolony of Brltish Guiana, no building thereon, appraised as the property of Grant Stewart.

Twenty-ninthly. In behalf of the Chairman of the Local Authority of the Buxton and Friendship Village District *versus* the proprietor of W½ lot No. 21, section A; W½ lot No, 93, section E; of Friendship, in the Buxton and Friendship Village District:—W½ lot No. 21, section A; W½ lot No. 93, section E, of Friendship, in the Buxton and Friendship Village District, in the county of Demerary, and colony of British Guiana, without the building thereon, appraised as the property of Rebecca Jacobs.

Thirtiethly. In behalf of the Chairman of the Local Authority of the Buxton and Friendship Village District, *versus* the proprietor of west centre ¼ lot No. 30, section A; west centre ¼ lot No. 68, section B; west centre ¼ lot No. 44, section C; west centre ¼ lot No. 55, section E, Friendship, in the Buxton and Friendship Village District:—West centre ¼ lot No. 30, section A; west centre ¼ lot No. 68, section B; west centre ¼ lot No. 44, section C; west centre ¼ lot No. 55, section E; Friendship, in the Buxton and Friendship Village District, in the county of Demerary, and colony of British Guiana, with the building thereon, appraised as the property of William Paul.

Thirty-firstly. In behalf of the Chairman of the Local Authority of the Buxton and Friendship Village District, *versus* the proprietor of west centre ¼ lot No. 50, section A; west centre ¼ lot No. 160, section B; west centre ¼ lot No. 31, section C; west centre ¼ lot No. 62, section E, Friendship, in the Buxton and Friendship Village District:—West centre ¼ lot No. 50, section A; west centre ¼ lot No. 160, section B; west centre ¼ lot No. 31, section C; west centre ¼ lot No. 62, section E, Friendship, in the Buxton and Friendship Village District, in the county of Demerary, and colony of British Guiana, without the building thereon, appraised as the property of Bella Paul.

Thirty-secondly. In behalf of the Chairman of the Local Authority of the Buxton and Friendship Village District *versus* the proprietor of E.C. ¼ lot No. 68, section A; E.C. ¼ lot No. 17, section B, E.C. ¼ lot No. 119, section C; E.C. ¼ lot No. 182, section E, of Friendship, in the Buxton and Friendship Village District:—East centre quarter lot number 68, section A; east centre quarter lot number 17, section B; east centre quarter lot number 119, section C; east centre quarter lot number 182, section E, of Friendship, in the Buxton and Friendship Village District in the county of Demerary, and colony of British Guiana, no building thereon, appraised as the property of Jacobus Grant.

Thirty-thirdly. In behalf of the Chairman of the Local Authority of the Buxton and Friendship Village District *versus* the proprietor of W½ lot No. 69, section A; W½ lot No. 26, section B; W½ lot No. 24, section C; W½ lot No. 25, section E, Friendship, in the Buxton and Friendship Village District:—West half lot number 69, section A; west half lot number 26, section B; west half lot number 24, section, C; west half lot number 25, section E, Friendship, in the Buxton and Friendship Village District, in the county of Demerary, and colony of British Guiana, without the building thereon, appraised as the property of P. J. Gordon.

Thirty-fourthly. In behalf of the Chairman of the Local Authority of the Buxton and Friendship Village District *versus* the proprietor of W.C ¼ lot No. 103, section A; W.C. ¼ lot No. 10, section B; W.C. ¼ lot No. 68, section C; W.C. ¼ lot No. 118, section D; Friendship, in the Buxton and Friendship Village District:—West centre quarter lot number 103, section A; west centre quarter lot number 10, section B; west centre quarter lot number 68, section C; west centre quarter lot number 118, section D, Friendship, in the Buxton and Friendship Village District, in the county of Demerary, and colony of British Guiana, without the building thereon, appraised as the property of William Roberts.

All persons having any right, title, interest or claim in and to any of the above properties and who may have just grounds to oppose the sale thereof, are hereby required to do so in due form at the Registrar's

Digitized by Google

Office in Georgetown, within fourteen days after the first Saturday's advertisement, setting forth his, her or their reasons of opposition in writing duly signed by a Barrister-at-Law or Solicitor, and thereafter to proceed according to law. Those inclined to purchase will attend at the time and place beforementioned.

Terms of Sale :—$100 and under, Cash ; above that sum, one month's credit with interest from the day of sale.

Registrar's Office of British Guiana, Georgetown, Demerary, this 10th day of February, 1911.

L. C. DALTON,
Registrar.

[SECOND PUBLICATION.]

PURSUANT to writs of execution in the matters following :—

I, the undersigned Registrar of British Guiana, or my lawful deputy, will expose for sale to the highest bidder, in presence of a Sworn Clerk or Assistant Sworn Clerk, at the Victoria Law Courts, in the city of Georgetown, on Monday, the 27th day of February, 1911, at 12 o'clock, noon :—

Firstly. In behalf of the Town Clerk of Georgetown *versus* the Proprietor or representativeof West ½ lot No. 46, Upper Robb Street, in Bourda District :—West half lot number 46, Upper Robb Street, in Bourda District, in the city of Georgetown, in the county of Demerary and colony of British Guiana, with the buildings and erections thereon, as per inventory, appraised as the property of B. Chase.

Secondly. In behalf of the Town Clerk of Georgetown *versus* the proprietor or representative of East ½ lot No. 54, Upper Robb Street, in Bourda District :—East half lot number 54, Upper Robb Street, in Bourda District, in the city of Georgetown, in the county of Demerary and colony of British Guiana, with the buildings and erecti ns thereon, as per inventory, appraised as the property of J. Blenman.

Thirdly. In behalf of the Town Clerk of Georgetown *versus* the proprietor or representative of East ½ lot No. 76, Upper Robb Street, in Bourda District :—East half lot number 76, Upper Robb Street, in Bourda District, in the city of Georgetown, in the county of Demerary and colony of British Guiana, with the buildings and erections thereon, as per inventory, appraised as the property of Drakes and Young.

Fourthly. In behalf of the Town Clerk of Georgetown *versus* the proprietor or representative of West ½ lot No. 77, Upper Robb Street, in Bourda District :—West half lot number 77, Upper Robb Street, in Bourda District, in the city of Georgetown, in the county of Demerary and colony of British Guiana, with the buildings and erections thereon, as per inventory, appraised as the property of T. Payne.

Fifthly. In behalf of the Town Clerk of Georgetown *versus* the proprietor or representative of West ½ lot No. 100, Regent Road, in Bourda District :—West half lot number 100, Regent Road, in Bourda District, in the city of Georgetown, in the county of Demerary, and colony of British Guiana, with the buildings and erections thereon, as per inventory, appraised as the property of J. Lythcott.

Sixthly. In behalf of the Town Clerk of Georgetown *versus* the proprietor or representative of E½ lot No. 110, Regent Road, in Bourda District :—East half lot number 110, Regent Road, in Bourda District, in the city of Georgetown, in the county of Demerary and colony of British Guiana, with the buildings and erections thereon, as per inventory, appraised as the property of A. C. J. Stafford.

Seventhly. In behalf of the Town Clerk of Georgetown *versus* the proprietor or representative of W½ lot No. 139, Regent Road, in Bourda District :—West half lot number 139, in Bourda District, in the city of Georgetown, in the county of Demerary and colony of British Guiana, with the buildings and erections thereon, as per inventory, appraised as the property of J. A. Nascimento.

Eighthly. In behalf of the Town Clerk of Georgetown *versus* the proprietor or representative of E½ lot No. 139, Regent Road and Light Street, in Bourda District :—East half lot number 139, in Bourda District, in the city of Georgetown, in the county of Demerary and colony of British Guiana, with the buildings and erections thereon, as per inventory, appraised as the property of J. A. Nascimento.

Ninthly. In behalf of the Town Clerk of Georgetown *versus* the proprietor or representative of lot No. 142, Regent Road, in Bourda District :—Lot number 142, in Bourda District, in the city of Georgetown, in the county of Demerary and colony of British Guiana, with the buildings and erections thereon, as per inventory, appraised as the property of J. R. Vaughan.

Tenthly. In behalf of the Town Clerk of Georgetown *versus* the proprietor or representative of West ½ lot No. 150, Regent Road, in Bourda District :—West half lot number 150, Regent Road, in Bourda District, in the city of Georgetown, in the county of Demerary and colony of British Guiana, with the buildings and erections thereon, as per inventory, appraised as the property of A. C. Gunning.

Eleventhly. In behalf of the Town Clerk of Georgetown *versus* the proprietor or representative of lot No. 151, in Bourda District :—Lot number 151, Regent Road, in Bourda District, in the city of Georgetown, in the county of Demerary and colony of British Guiana, with the buildings and erections thereon, as per inventory, appraised as the property of W. H. Pollard.

Twelfthly. In behalf of the Town Clerk of Georgetown *versus* the proprietor or representative of East ½ lot No. 162, Upper Charlotte Street, in Bourda District :—East half lot number 162, Upper Charlotte Street, in Bourda District, in the city of Georgetown, in the county of Demerara and colony of British Guiana, with the buildings and erections thereon, as per inventory, appraised as the property of D. Moffatt.

Thirteenthly. In behalf of the Town Clerk of Georgetown *versus* the proprietor or representative of West ½ lot No. 180, Upper Charlotte Street, in Bourda District :—West half lot number 180, Upper Charlotte Street, in Bourda District, in the city of Georgetown, in the county of Demerary and colony of British Guiana, with the buildings and erections thereon, as per inventory, appraised as the property of W. H. Watson.

Fourteenthly. In behalf of the Town Clerk of Georgetown *versus* the proprietor or representative of East ½ lot No. 201, Upper Charlotte Street, in Bourda District :—East half lot number 201, Upper Charlotte Street, in Bourda District, in the city of Georgetown, in the county of Demerary, and colony of British Guiana, with the buildings and erections thereon, as per inventory, appraised as the property of A. E. Matthew.

Fifteenthly. In behalf of the Town Clerk of Georgetown *versus* the proprietor or representative of lot No. 202, Upper Charlotte Street, in Bourda District :—Lot number 202, Upper Charlotte Street, in Bourda District, in the city of Georgetown, in the county of Demerary and colony of British Guiana, with the buildings and erections thereon, as per inventory, appraised as the property of W. A. Buttery.

Sixteenthly. In behalf of the Town Clerk of Georgetown *versus* the proprietor or representative of W½ lot No. 207, Upper Charlotte Street, in Bourda District :—West half lot number 207, Upper Charlotte Street, in Bourda District, in the city of Georgetown, in the county of Demerary and colony of British Guiana, with the buildings and erections thereon, as per inventory, appraised as the property of Jose Menezes.

Seventeenthly. In behalf of the Town Clerk of Georgetown *versus* the proprietor or representative of E½ lot No. 239 and W½ lot No. 240, New South Road, in Bourda District :—East half lot number 239 and west half lot number 240, New South Road, in Bourda District, in the city of Georgetown, in the county of Demerary and colony of British Guiana, with the buildings and erections thereon, as per inventory, appraised as the property of A. F. Pereira.

Eighteenthly. In behalf of the Town Clerk of Georgetown *versus* the proprietor or representative of E½ lot No. 240, New South Road, in Bourda District :—East half lot number 240, New South Road, in Bourda District, in the city of Georgetown, in the county of Demerary and colony of British Guiana, with the buildings and erections thereon, as per inventory, appraised as the property of M. Mendez.

Nineteenthly. In behalf of the Town Clerk of Georgetown *versus* the proprietor or representative of W½ lot No. 242, New South Road, in Bourda District :—West half lot number 242, New South Road, in Bourda District, in the city of Georgetown, in the county of Demerary and colony of British Guiana, with the buildings and erections thereon, as per inventory, appraised as the property of Mary Henry and others.

Twentiethly. In behalf of the Town Clerk of Georgetown *versus* the proprietor or representative of E½ lot No. 249, New South Road and Oronoque Street, in Bourda District :—East half lot number 249, New South Road and Oronoque Street, in Bourda District, in the city of Georgetown, in the county of Demerary and colony of British Guiana, with the buildings and erections thereon, as per inventory, appraised as the property of Helena Lawrence.

All persons having any right, title, interest or claim in and to any of the above properties, and who may have just grounds to oppose the sale thereof, are hereby required to do so in due form at the Registrar's Office in Georgetown within fourteen days after the first Saturday's advertisement, setting forth his, her or their reasons of opposition in writing, duly signed by a Barrister-at-Law or Solicitor, and thereafter to proceed according to law. Those

Digitized by Google

inclined to purchase will attend at the time and place beforementioned.

Terms of Sale:—$100, and under, Cash; above that sum, one month's credit with interest from the day of sale.

Registrar's Office of British Guiana, Georgetown, Demerary, this 10th day of February, 1911.

L. C. DALTON,
Registrar.

[SECOND PUBLICATION.]

PURSUANT to writ of execution in the matter following:—

I, the undersigned Registrar of British Guiana, or my lawful deputy, will expose for sale to the highest bidder, in presence of a Sworn Clerk or Assistant Sworn Clerk, at the Victoria Law Courts, in the city of Georgetown, on Monday, the 27th day of February, 1911, at 12 o'clock, noon:—

In behalf of Shivsanker, of de Hoop, Mahaica, plaintiff, *versus* William Argyle, of Supply, Mahaica, Henry Melville, of Zes Kenderen, Mahaicony, and Mary Ann Argyle, of La Janette, and Nathaniel Wilson, of Zes Kenderen, Mahaicony, defendants:—The two (2) undivided fourth part or share of and in the south half of the north half of the abandoned piece of land called La Janette, situate on the east side of Mahaica creek, in the county of Demerary, save and except the rice crops and any buildings on the said lands.

All persons having any right, title, interest or claim in and to the above property, and who may have just grounds to oppose the sale thereof, are hereby required to do so in due form at the Registrar's Office in Georgetown, within fourteen days after the first Saturday's advertisement, setting forth his, her or their reasons of opposition in writing, duly signed by a Barrister-at-Law or Solicitor, and thereafter to proceed according to law. Those inclined to purchase will attend at the time and place beforementioned.

Payment must be made as follows:—One hundred dollars and under, Cash; exceeding $100 the purchaser or purchasers shall, unless they pay the purchase money at the time of sale, forthwith deposit with the Marshal 25 per cent. of the purchase money and shall, if the purchase money does not exceed the sum of $500, pay the balance by three equal instalments, from the day of sale, with interest at the rate of six per cent. per annum at the expiration of one, two and three months, respectively, and if the purchase money exceeds the sum of $500, he shall pay such balance with such interest by three equal instalments at the expiration of two, four and six months, respectively.

In the event of the purchaser making any default in payment of any of the instalments, the amount of the deposit shall be forfeited; and the property may, after being re-advertised, be put up for sale at auction and sold.

Registrar's Office of British Guiana, Georgetown, Demerary, this 10th day of February, 1911.

L. C. DALTON,
Registrar.

[SECOND PUBLICATION.]

PURSUANT to writ of execution in the matter following:—

I, the undersigned Registrar of British Guiana, or my lawful deputy will expose for sale to the highest bidder, in presence of a Sworn Clerk or Assistant Sworn Clerk, at the Victoria Law Courts, in the city of Georgetown, on Monday, the 27th day of February, 1911, at 12 o'clock, noon:—

In behalf of Martin Brothers, plaintiffs, *versus* George H. de Ryck, defendant:—The piece of land measuring 15½ roods more or less in façade, 13 roods more or less in length, bounded by a piece of land on the north belonging to J. J. McArthur, on the east by the public road leading to Perth Village, Mahaicony, on the south by a piece of land belonging to P. Barlow and leased to D. A. Peters, and on the west by a dam dividing Barlow's land from G. H. de Ryck's situated at L'Entreprise, Mahaicony, East Coast, subject to a lease in favour of one Joseph Morrison.

All persons having any right, title, interest or claim in and to the above property, and who may have just grounds to oppose the sale thereof, are hereby required to do so in due form at the Registrar's Office in Georgetown, within fourteen days after the first Saturday's advertisement, setting forth his, her or their reasons of opposition in writing, duly signed by a Barrister-at-Law or Solicitor, and thereafter to proceed according to law. Those inclined to purchase will attend at the time and place beforementioned.

Payment must be made as follows:—One hundred dollars and under, Cash; exceeding $100 the purchaser or purchasers shall, unless they pay the purchase money at the time of the sale, forthwith deposit with the Marshal 25 per cent. of the purchase money and shall, if the purchase money does not exceed the sum of $500, pay the balance by three equal instalments from the day of sale, with interest at the rate of six per cent. per annum at the expiration of one, two or three months, respectively, and if the purchase money exceeds the sum of $500, he shall pay such balance with such interest by three equal instalments at the expiration of two, four and six months, respectively.

In the event of the purchaser making any default in payment of any of the instalments, the amount of the deposit shall be forfeited, and the property may, after being re-advertised, be put up for sale at auction and sold.

Registrar's Office of British Guiana, Georgetown, Demerary, this 10th day of February, 1911.

L. C. DALTON,
Registrar.

[SECOND PUBLICATION.]

PURSUANT to an Order granted by His Honour Sir Henry Alleyne Bovell, Knight, Chief Justice of British Guiana, bearing date 7th day of December, 1910, on the petition of Clyde Edwards, an inhabitant of the county of Demerary and colony of British Guiana, plaintiff.

I, the undersigned Registrar of British Guiana, or my lawful deputy, will expose for sale to the highest bidder, in presence of a Sworn Clerk or Assistant Sworn Clerk, at the Victoria Law Courts, in the city of Georgetown, on Monday, the 27th day of February, 1911, at 12 o'clock, noon:—

In behalf of the above-named petitioner *versus* Matilda Cadogan, an inhabitant of the county of Demerary, and colony of British Guiana, defendant:—An undivided half in and to lot number 14 (fourteen), part of that part of Plantation Rome, situate on the east bank of the River Demerary, known as the village of Agricola and described on a diagram by the Sworn Land Surveyor James Hackett, dated 1st June, 1846, and deposited in the Registrar's Office of the counties of Demerary and Essequebo on the 2nd April, 1849, without any building or erections thereon.

All persons having any right, title, interest or claim in and to the above property, and who may have just grounds to oppose the sale thereof, are hereby required to do so in due form at the Registrar's Office in Georgetown, Demerary, within fourteen days after the first Saturday's advertisement, setting forth his, her or their reason of opposition in writing, duly signed by a Barrister-at-Law or Solicitor, and thereafter to proceed according to law. Those inclined to purchase will attend at the time and place beforementioned.

Payment must be made as follows:—One hundred dollars and under, Cash; exceeding $100 the purchaser or purchasers shall, unless they pay the purchase money at the time of the sale, forthwith deposit with the Marshal 25 per cent. of the purchase money and shall, if the purchase money does not exceed the sum of $500, pay the balance by three equal instalments, from the day of sale, with interest at the rate of six per cent. per annum at the expiration of one, two and three months, respectively, and if the purchase money exceeds the sum of $500, he shall pay such balance with such interest by three equal instalments at the expiration of two, four and six months, respectively.

In the event of the purchaser making any default in payment of any of the instalments, the amount of the deposit shall be forfeited; and the property may, after being re-advertised, be put up for sale at auction and sold.

Registrar's Office of British Guiana, Georgetown, Demerary, this 10th day of February, 1911.

L. C. DALTON,
Registrar.

[SECOND PUBLICATION.]

PURSUANT to writ of execution in the matter following:—

I, the undersigned Registrar of British Guiana, or my lawful deputy, will expose for sale to the highest bidder, in presence of a Sworn Clerk, or Assistant Sworn Clerk, at the Victoria Law Courts, in the city of Georgetown, on Monday, the 27th day of February, 1911, at 12 o'clock, noon:—

In behalf of Alfred Plaçido Stanislaus Martins and Joseph Stephens Gonsalves, as the duly constituted Attorneys in this colony of Cæsar Valentine Martins, trading and carrying on business at Mahaicony in this colony under the name, style and firm of Martins Brothers, plaintiffs, *versus* J. M. Telles, defendant:—A house situate at and being on lot 1, section A, Zes Kenderen, Mahaicony, East Coast, Demerara, an oven, a shed, and also 1 water tank situate on the said lot and household furniture of the said J. M. Telles.

All persons having any right, title, interest or claim in and to any of the above properties and who may have just grounds to oppose the sale thereof, are

Digitized by Google

hereby required to do so in due form at the Registrar's Office in Georgetown, within fourteen days after the first Saturday's advertisement, setting forth his, her or their reasons of opposition in writing duly signed by a Barrister-at-Law or Solicitor, and thereafter to proceed according to law. Those inclined to purchase will attend at the time and place beforementioned.

Payment must be made as follows:—One hundred dollars and under, Cash; exceeding $100 the purchaser or purchasers shall, unless they pay the purchase money at the time of the sale, forthwith deposit with the Marshal 25 per cent. of the purchase money and shall, if the purchase money does not exceed the sum of $500, pay the balance by three equal instalments from the day of sale, with interest at the rate of six per cent. per annum at the expiration of one, two or three months, respectively, and if the purchase money exceeds the sum of $500, he shall pay such balance with such interest by three equal instalments at the expiration of two, four and six months, respectively.

In the event of the purchaser making any default in payment of any of the instalments, the amount of the deposit shall be forfeited, and the property may, after being re-advertised, be put up for sale at auction and sold.

Registrar's Office of British Guiana, Georgetown, Demerary, this 10th day of February, 1911.

L. C. DALTON,
Registrar.

[SECOND PUBLICATION.]

PURSUANT to writ of execution in the matter following:—

I, the undersigned Registrar of British Guiana, or my lawful deputy, will expose for sale to the highest bidder, in presence of a Sworn Clerk or Assistant Sworn Clerk, at lot 344, Middle and Cumings Street, South Cumingsburg, in the city of Georgetown, on Tuesday, the 28th day of February, 1911, at 12 o'clock, noon:—

In behalf of Maria J. De Freitas, widow, of lots 80 and 81, Camp and Robb Streets, Georgetown, plaintiff, *versus* William J. McKenzie Lord, of lot 344, Cumings Street, Georgetown, defendant:—*Firstly*, the east half of lot number 344 (three hundred and forty-four), situate in North Cumingsburg District, in the city of Georgetown, in the county of Demerary, with all the buildings and erections thereon; *secondly*, the stock-in-trade of the Chemist & Druggist business carried on by the defendant at east half lot number 344, Cumings Street, North Cumingsburg, in the city of Georgetown. The stock list of the business can be inspected in my office, save and except a one-storey cottage on brick pillars situate in Cummings Street, belonging to Robert H. Lord.

All persons having any right, title, interest or claim in and to any of the above property, and who may have just grounds to oppose the sale thereof, are hereby required to do so in due form of law at the Registrar's Office in Georgetown, within fourteen days after the first Saturday's advertisement, setting forth his, her or their reasons of opposition in writing, duly signed by a Barrister-at-Law or Solicitor, and thereafter to proceed according to law. Those inclined to purchase will attend at the time and place beforementioned.

Payment must be made as follows:—One hundred dollars and under, Cash; exceeding $100—the purchaser or purchasers shall, unless they pay the purchase money at the time of sale, forthwith deposit with the Marshal 25 per cent. of the purchase money and shall, if the purchase money does not exceed the sum of $500, pay the balance by three equal instalments, from the day of sale, with interest at the rate of six per cent. per annum, at the expiration of one, two and three months, respectively, and if the purchase money exceeds the sum of $500, he shall pay such balance with such interest by three equal instalments at the expiration of two, four and six months, respectively.

In the event of the purchaser making any default in payment of any of the instalments, the amount of the deposit shall be forfeited and the property may, after being re-advertised, be put up for sale at auction and sold.

Secondly: Cash on the knock of the hammer.

Registrar's Office of British Guiana, Georgetown, Demerary, this 10th day of February, 1911.

L. C. DALTON, Registrar.

Counties of Demerary and Essequebo.

[THIRD PUBLICATION.]

PURSUANT to writs of execution in the matters following:—

I, the undersigned Registrar of British Guiana, or my lawful deputy, will expose for sale to the highest bidder, in presence of a Sworn Clerk or Assistant Sworn Clerk, at the Victoria Law Courts, in the city of Georgetown, on Monday, the 20th day of February, 1911, at 12 o'clock, noon:—

Firstly. In behalf of the Chairman of the Local Authority of the Beterverwagting Village District *versus* the proprietor of E½ lot No. 33, section B, lot No. 119, section E, lot No. 80, section D, Beterverwagting, in the Beterverwagting Village District:—East half lot number 33, section B, lot number 119, section E, lot number 80, section D, Beterverwagting, in the Beterverwagting Village District, in the county of Demerary, and colony of British Guiana, with the building thereon, appraised as the property of Chas. A. Simpson.

Secondly. In behalf of the Chairman of the Local Authority of the Beterverwagting Village District *versus* the proprietor of W½ lot No. 61, section B, lot No. 102, section D, lot No. 55, section E, Beterverwagting, in the Beterverwagting Village District:—West half lot number 61, section B, lot number 102, section D, lot number 55, section E, Beterverwagting, in the Beterverwagting Village District, in the county of Demerary, and colony of British Guiana, no building thereon, appraised as the property of F. G. Young.

Thirdly. In behalf of the Chairman of the Local Authority of the Beterverwagting Village District *versus* the proprietor of E½ lot No. 142, section B, lot No. 144, section D, lot No. 145, section E, Beterverwagting, in the Beterverwagting Village District:—East half lot number 142, section B, lot number 144, section D, lot number 145, section E, Beterverwagting, in the Beterverwagting Village District, in the county of Demerary, and colony of British Guiana, no building thereon, appraised as the property of Moses A. Beveney.

Fourthly. In behalf of the Chairman of the Local Authority of the Helena Country District *versus* the proprietor of S½ H. lot No. 16, section C, North Good Hope, W½ cultivation lot No. 16, section F, North Good Hope, in the Helena District:—South half of house lot number 16, section C, North Good Hope, west half of cultivation lot number 16, section F, North Good Hope, in the Helena District, in the county of Demerary, and colony of British Guiana, no building thereon, appraised as the property of Bandhoo.

Fifthly. In behalf of the Chairman of the Local Authority of the Helena Country District *versus* the proprietor of cultivation lot No. 49, section F, North Good Hope, in the Helena Country District:—Cultivation lot number 49, section F, North Good Hope, in the Helena Country District, in the county of Demerary, and colony of British Guiana, no building thereon, appraised as the property of Ramtohul.

All persons having any right, title, interest or claim in and to any of the above properties, and who may have just grounds to oppose the sale thereof, are hereby required to do so in due form of law at the Registrar's Office in Georgetown, within fourteen days after the first Saturday's advertisement, setting forth his, her, or their reasons of opposition in writing duly signed by a Barrister-at-Law or Solicitor, and thereafter to proceed according to law. Those inclined to purchase will attend at the time and place beforementioned.

Terms of Sale—$100 and under, Cash; above that sum, one month's credit with interest from the day of sale.

Registrar's Office of British Guiana, Georgetown, Demerary, this 3rd day of February, 1911.

L. C. DALTON,
Registrar.

[THIRD PUBLICATION.]

PURSUANT to writ of execution in the matter following:—

I, the undersigned Registrar of British Guiana, or my lawful deputy, will expose for sale to the highest bidder, in presence of a Sworn Clerk, or Assistant Sworn Clerk, at the Victoria Law Courts, in the city of Georgetown, on Monday, the 20th day of February, 1911, at 12 o'clock, noon:—

In behalf of William Alstein Parker, Official Receiver of British Guiana, and John Wood Davis, Administrator Guardian of the Estate of Pierre Louis De Saffon, deceased, plaintiff, *versus* the proprietor or proprietors, representative or representatives of the west half of lot number 48 (forty-eight,) situate in Werk-en-Rust, city of Georgetown, county of Demerary and colony of British Guiana, and of all the buildings and erections thereon, defendants:—West half of lot number 48 (forty-eight,) situate in Werk-en-Rust, city of Georgetown, county of Demerary and colony of British Guiana and all the buildings and erections thereon.

All persons having any right, title, interest or claim in and to the above property, and who may have just grounds to oppose the sale thereof,

Digitized by Google

are hereby required to do so in due form at the Registrar's Office in Georgetown, within fourteen days after the first Saturday's advertisement, setting forth his, her or their reason of opposition in writing, duly signed by a Barrister-at-Law or Solicitor, and thereafter to proceed according to law. Those inclined to purchase will attend at the time and place beforementioned.

Payment must be made as follows:—One hundred dollars and under, Cash; exceeding $100—the purchaser or purchasers shall, unless they pay the purchase money at the time of sale forthwith deposit with the Marshal 25 per cent. of the purchase money, and shall, if the purchase money does not exceed the sum of $500, pay the balance by three equal instalments, from the day of sale, with interest at the rate of 6 per cent. per annum, at the expiration of one, two and three months, respectively, and if the purchase money exceeds the sum of $500, he shall pay such balance with such interest by three equal instalments at the expiration of two, four and six months, respectively.

In the event of the purchaser making any default in payment of any of the instalments, the amount of the deposit shall be forfeited and the property may, after being re-advertised, be put up for sale at auction and sold.

Registrar's Office of British Guiana, Georgetown, Demerary, this 3rd day of February, 1911.

L. C. DALTON,
Registrar.

[THIRD PUBLICATION.]

PURSUANT to writs of execution in the matters following:—

I, the undersigned Registrar of British Guiana, or my lawful deputy, will expose for sale to the highest bidder, in presence of a Sworn Clerk or Assistant Sworn Clerk, at the Victoria Law Courts, in the city of Georgetown, on Monday, the 20th day of February, 1911, at 12 o'clock, noon:—

Firstly. In behalf of the Town Clerk of Georgetown *versus* the proprietor or representative of North ½ lot No. 15, also known as 47, Green and Drysdale Streets, in Charlestown District:—North half lot number 15, also known as 47, Green and Drysdale Streets, in Charlestown District, in the city of Georgetown, in the county of Demerary and colony of British Guiana, with the buildings and erections thereon, as per inventory, appraised as the property of W. H. France.

Secondly. In behalf of the Town Clerk of Georgetown *versus* the proprietor or representative of lot No. 313, East Street, in South Cumingsburg District:—Lot number 313, East Street, in South Cumingsburg District, in the city of Georgetown, in the county of Demerary and colony of British Guiana, with the buildings and erections thereon, as per inventory, appraised as the property of B. E. C. Belmonte.

All persons having any right, title, interest or claim in and to any of the above properties, and who may have just grounds to oppose the sale thereof, are hereby required to do so in due form at the Registrar's Office in Georgetown, Demerary, within fourteen days after the first Saturday's advertisement, setting forth his, her or their reasons of opposition in writing, duly signed by a Barrister-at-Law or Solicitor, and thereafter to proceed according to law. Those inclined to purchase will attend at the time and place beforementioned.

Terms of Sale—$100 and under, Cash; above that sum, one month's credit with interest from the day of sale.

Registrar's Office of British Guiana, Georgetown, Demerary, this 3rd day of February, 1911.

L. C. DALTON,
Registrar.

[THIRD PUBLICATION.]

PURSUANT to an Order granted by His Honour M. J. Berkeley, acting Chief Justice of British Guiana, bearing date 12th August, 1910, on the petition of R. J. Water.. an, of the county of Demerary and colony of British Guiana, plaintiff.

I, the undersigned Registrar of British Guiana, or my lawful deputy, will expose for sale to the highest bidder, in presence of a Sworn Clerk or Assistant Sworn Clerk, at the Victoria Law Courts, in the city of Georgetown, on Monday, the 20th day of February, 1911, at 12 o'clock, noon:—

In behalf of the above-named petitioner *versus* Jane Elizabeth Eburne, an inhabitant of the county and colony aforesaid, defendant:—W½ of E½ lot 61 or 73, Leopold street, Werk-en-Rust, Georgetown, without the buildings and erections thereon.

All persons having any right, title, interest or claim in and to the above property, and who may have just grounds to oppose the sale thereof, are hereby required to do so in due form at the Registrar's Office in Georgetown, within fourteen days after the first Saturday's advertisement setting forth his, her or their reasons of opposition in writing, duly signed by a Barrister-at-Law or Solicitor, and thereafter to proceed according to law. Those inclined to purchase will attend at the time and place beforementioned.

Payment must be made as follows:—One hundred dollars and under, Cash; exceeding $100—the purchaser or purchasers shall, unless they pay the purchase money at the time of sale, forthwith deposit with the Marshal 25 per cent. of the purchase money, and shall, if the purchase money does not exceed the sum of $500, pay the balance by three equal instalments, from the day of sale, with interest at the rate of six per cent. per annum, at the expiration of one, two and three months, respectively, and if the purchase money exceeds the sum of $500, he shall pay such balance with such interest by three equal instalments, at the expiration of two, four and six months, respectively.

In the event of the purchaser making any default in payment of any of the instalments, the amount of the deposit shall be forfeited, and the property may, after being re-advertised, be put up for sale at auction and sold.

Registrar's Office of British Guiana, Georgetown, Demerary, this 3rd day of February, 1911.

L. C. DALTON,
Registrar.

County of Berbice.

[FIRST PUBLICATION.]

PURSUANT to an Order granted by His Honour Sir Henry Alleyne Bovell, Knight, Chief Justice of British Guiana, bearing date 1st December, 1910, on the petition of G. P. De Mendonça, an inhabitant of the county of Berbice and colony of British Guiana, plaintiff.

I, the undersigned Registrar of British Guiana, or my lawful deputy, will expose for sale to the highest bidder, in presence of a Sworn Clerk or Assistant Sworn Clerk, at the Court House in New Amsterdam, Berbice, on Thursday, the 9th day of March, 1911, at 12 o'clock, noon:—

In behalf of the abovenamed petitioner *versus* Maxwell Moore, defendant:—An undivided half (½) of an undivided one-sixth (⅙) in and to the western half of Plantation Hogsty, situate on the Corentyne Coast, county of Berbice, colony of British Guiana, the property of Maxwell Moore.

All persons having any right, title, interest or claim in and to the above property, and who may have just grounds to oppose the sale thereof, are hereby required to do so in due form at the Registrar's Office in New Amsterdam, Berbice, within fourteen days after the first Saturday's advertisement, setting forth his, her or their reasons of opposition in writing, duly signed by a Barrister-at-Law or Solicitor, and thereafter to proceed according to law. Those inclined to purchase will attend at the time and place beforementioned.

Payment must be made as follows:—One hundred dollars and under, Cash; exceeding $100—the purchaser or purchasers shall, unless they pay the purchase money at the time of sale, forthwith deposit with the Marshal 25 per cent. of the purchase money and shall, if the purchase does not exceed the sum of $500 pay the balance by three equal instalments, from the day of sale, with interest at the rate of six per cent. per annum, at the expiration of one, two and three months, respectively, and if the purchase money exceeds the sum of $500, he shall pay such balance with such interest by three equal instalments at the expiration of two, four and six months, respectively.

In the event of the purchaser making any default in payment of any of the instalments, the amount of the deposit shall be forfeited and the property may, after being re-advertised, be put up for sale at auction and sold.

Registrar's Office of British Guiana, New Amsterdam, Berbice, this 17th day of February, 1911.

L. C. DALTON,
Registrar.

Official Receiver's Notices.

SALES.

BY the Official Receiver of British Guiana, at his Office, Victoria Law Courts, in the city of Georgetown, at the hour of Twelve o'clock, noon, on

TUESDAY, 28TH FEBRUARY, 1911.

As Assignee of the property of
NG-A-FOOK, Insolvent.

Digitized by Google

The stock-in-trade together with the utensils of the bakery situate in Lombard Street, Georgetown, belonging to the said Insolvent.

The Stock-sheet can be seen on application to this Office.

Terms of Sale:—Cash.

All persons laying claim to any of the above property, may apply to the Court in the prescribed manner.

W. A. PARKER,
Official Receiver,
Assignee.

Dated 10th February, 1911.

BY The Official Receiver of British Guiana, at his Office, Victoria Law Courts, in the City of Georgetown, at the hour of One o'clock, p.m., on

TUESDAY, 7th MARCH, 1911.

As Assignee of the property of:—

CHARLES BRUMELL, Insolvent.

Firstly. Lot number 109 (one Hundred and nine) situate in Stabroek District, city of Georgetown, county of Demerary, with the buildings and erections thereon.

Secondly. On the premises lot 109, Brickdam, at the hour of 1 o'clock p.m., on Wednesday, 8th March, 1911,

The household furniture of the said insolvent, comprising, Mahagony Tables, Wardrobe, Washstand, Dressing Table, Venetian Blinds, 2 Madeira Canaries, etc., etc., etc.

Terms of Sale:—$100 and under, cash; above that sum, at a credit of three months, with interest at the rate of 6 per cent. per annum.

All persons laying claim to any of the above property may apply to the Court in the prescribed manner.

W. A. PARKER,
Official Receiver,
Assignee.

Dated 16th February, 1911.

NOTICE.

BRITISH GUIANA.—IN THE SUPREME COURT.

In Insolvency No. 2 of 1911.

Re CHARLES BRUMELL, Insolvent.

In Insolvency—Notice is hereby given that Charles Brumell, of lot 102, Stabroek District, Georgetown, Customs Officer, was on the 15th day of February, 1911, adjudged Insolvent by the Supreme Court.

W. A. PARKER,
Official Receiver.

Dated 17th February, 1911.

Registrar's Notices.

REGISTRAR'S OFFICE,
British Guiana,
14th January, 1911.

In the matter of the application by Vincenzo Del Prato and Cesare Del Prato of Naples (Italy), but temporarily in Buenos Aires, Argentine Republic, Manufacturers, for a patent for their invention for a "Thermo-Chemical and mechanical process for obtaining fibre from textile plants, and removing the gum and bleaching vegetable and animal fibre."

I DO hereby intimate to all to whom it may concern that on the 9th day of January, 1911, I accepted a complete specification of the said invention by the said applicants, the said Vincenzo Del Prato and Cesare Del Prato, and that any person may, within two months from the date of this advertisement of my acceptance of the said complete specification, give notice in writing at the Registrar's Office aforesaid, of opposition to the grant of the said patent in terms of section 10 (1) of the Patent's Ordinance, 1902.

L. C. DALTON,
Registrar.

BRITISH GUIANA.—REGISTRAR'S OFFICE.

WHEREAS the following Account has been rendered to this Office, viz., the Account and Vouchers of Cecil Farrar and Charles James Bosch Reitz as guardians of the minor William Inniss Brebner.

NOTICE is hereby given to all parties interested that the said Account and Vouchers will remain in this office for the space of Three Weeks from the 18th day of February, 1911, and all parties interested having objections to the said Account and Vouchers must state the same in writing during office hours within the said period of Three Weeks, after the expiration of which the said Account and Vouchers will be submitted to the Accountant of Court for examination and report.

Georgetown, Demerary, this 16th day of January, 1911.

L. C. DALTON,
Registrar.

BRITISH GUIANA.—REGISTRAR'S OFFICE.

WHEREAS the following Account has been rendered to this Office viz., the Account and Vouchers of Herbert Alleyne Nathanael Burrowes and Colin de Ros, Curators with the property of Thomas Hubbard, N. C. M.. for the period from 31st December, 1909 to 31st December, 1910.

NOTICE is hereby given to all parties interested that the said Account and Vouchers will remain at this Office for the space of three weeks from the 4th day of February, 1911, and all parties interested having objections to the said Account and Vouchers must state the same in writing during office hours within the said period of three weeks, after the expiration of which the said Account and Vouchers will be submitted to the Accountant of Court for examination and report.

Georgetown, Demerary, this 4th day of February, 1911.

L. C. DALTON,
Registrar.

Lands and Mines Notices.

NOTICE.

ESSEQUIBO (LOWER RIVER) BOAT REGULATIONS, 1906.

NOTICE is hereby given that my Deputy Officer will attend at the following places on the dates specified for the purpose of inspecting boats and issuing certificates as required by Clauses 5 and 7 of the Essequibo (Lower River) Boat Regulations, 1906:—

Look Out	3rd and 4th	March, 1911.
Fort Island	6th	,, ,,
West Side, Hog Island..	8th	,, ,,
Wakenaam Stelling ...	9th and 10th	,, ,,
Good Hope, Supenaam.	11th	,, ,,
Suddie	13th	,, ,,
Karia-Karia.... ...	15th	,, ,,

FRANK FOWLER,
Officer in charge of the
Navigation of the River Essequibo.

Department of Lands and Mines,
Georgetown,
4th February, 1911.

Under Crown Lands Regulations.

DEPARTMENT OF LANDS & MINES,
GEORGETOWN, DEMERARA,
[1.] 18th February, 1911.

NOTICE is hereby given, for general information, that the following applications for the undermentioned tracts of Crown Land made under the Crown Lands Regulations, 1910, have been lodged with the Commissioner of Lands and Mines, viz:—

QUARRYING LICENCES.—PART VIII.

BY FRANCIS G. HARVEY.

2 acres of Crown Land on the right bank, Macouria creek at its mouth, right bank, Essequibo River.

BY C. J. MATTHEWS.

5½ roods of Crown Land on the reserve in front of Grant No. 4603, held by E. D. C. Horsham, on the left bank Macouria creek, right bank, Essequibo River.

All persons having any right, title, or claim in and to any of the aforementioned tracts of Crown land, and who may have just grounds to oppose the granting thereof, are hereby requested to do so in due form at the Office of the Department of Lands and Mines at the Victoria Law Courts, in the City

Digitized by Google

of Georgetown, at any time during office hours, or any day within twenty-one days from the date of this advertisement, setting forth his, her, or their reasons of opposition in writing duly signed.

FRANK FOWLER,
Commissioner of Lands and Mines.

DEPARTMENT OF LANDS AND MINES,

GEORGETOWN, DEMERARA.

NOTICE is hereby given, for general information, that the undermentioned applicants having failed within the stipulated time to pay the prescribed fees for the land included in their applications, their applications are deemed to be withdrawn and have been cancelled in accordance with the provisions of the Crown Lands Regulations, 1910:—

BY JAMES MCINTYRE.

To occupy 3 acres of Crown land on the left bank, Demerara river.

BY THOMAS HUBBARD.

To occupy 3 acres of Crown land on the left bank, Demerara river.

BY WILLIAM CORNELIUS.

To cut wood on a tract of Crown land situate on the Couroodooni creek, Arawini creek, Essequibo river.

FRANK FOWLER,
Commissioner of Lands and Mines.
Department of Lands and Mines,
11th February, 1911.

DEPARTMENT OF LANDS & MINES,

GEORGETOWN, DEMERARA,

[3.] 4th February, 1911.

NOTICE is hereby given, for general information, that the following application to transfer the undermentioned tract of Crown Land made under the Crown Lands Regulations, 1910, has been lodged with the Commissioner of Lands and Mines, viz.:—

TRANSFERS—PART I.

BY JAMES L. HUGH, TO AND IN FAVOUR OF THE AURORA SAW MILL COMPANY.

Woodcutting Licence No. A 358, to cut wood on 650 acres of Crown Land on the left bank, Kairuni Creek, left bank, Supenaam Creek, left bank, Essequibo River.

All persons having any right, title, or claim in and to any of the aforementioned tract of Crown Land, and who may have just grounds to oppose the transfer thereof, are hereby requested to do so in due form at the Office of the Department of Lands and Mines, at the Victoria Law Courts, in the city of Georgetown, at any time during office hours, or any day within twenty-one days from the date of this advertisement, setting forth his, her, or their reasons of opposition in writing duly signed.

FRANK FOWLER,
Commissioner of Lands and Mines.

NOTICE.

NOTICE is hereby given, for general information, that the undermentioned applications for Balata Collecting Licences have been withdrawn and cancelled:—

BY C. G. PARNELL.

To collect balata on right bank, Waini river, from Buruwaini river to a point 4 miles down.
To collect balata on right bank, Waini river, from Buruwaini river to a point 4 to 8 miles down.
To collect balata, right bank, Waini river, from Buruwaini river to a point 4 miles above.
To collect balata, right bank, Waini river, from Buruwaini river to a point 4 to 8 miles above.
To collect balata, right bank, Waini river, from Luri river to a point 4 miles above.
To collect balata, right bank, Waini river, from Luri river to a point from 4 to 8 miles above.
To collect balata, right bank, Waini river, from Luri river to a point from 8 to 12 months above.
To collect balata, right bank, Waini river, from the mouth of Baramanni river to a point 4 miles above.
To collect balata, right bank, Waini river, from the mouth of Baramanni river to a point 4 to 8 miles above.
To collect balata, right bank, Waini river, from the mouth of the Baramanni river to a point from 8 to 12 miles above.

FRANK FOWLER,
Commissioner of Lands and Mines.
Department of Lands and Mines,
4th February, 1911.

Under the Mining Regulations.

APPLICATIONS FOR LICENCES.

DEPARTMENT OF LANDS & MINES.

GEORGETOWN, DEMERARA,

[1.] 18th February, 1911.

IN accordance with Clause 11 of the Mining Regulations, 1905.

Notice is hereby given that the following application for Claim Licences have been lodged with the Commissioner at the Office of the Department of Lands and Mines:—

DISTRICT NO. 2.

TO MINE FOR GOLD.

BY GEORGE LAURENT & JAMES DOUGLAS.

1,500 x 800 feet of Crown land, Dena Donne Creek, Tributary of Konawarook, Right Bank, Essequibo.
Distance of claim to river or creek landing—1½ miles from Old St. Mary's Landing.
Nearest claim holder—Nil.

1,500 x 800 feet of Crown land, Dena Donne Tributary of Konawarook, Right Bank, Essequibo.
Distance of claim to river or creek landing—1½ miles from Old St. Mary's Landing.
Nearest claim holder—Nil.

DISTRICT NO. 5.

BY THE BRITISH GUIANA GOLD MINES, LTD.

1,030 x 800 feet of Crown land, Kokobally Hill, Arakaka, Right Bank, Barima.
Distance of claim to river or creek landing—about 4 miles from Arakaka Landing.
Nearest claim holder—British Guiana Gold Mines, Ltd.

All persons having any right, title and interest in and to the abovementioned tracts of Crown Land, and who may have just grounds to oppose the granting thereof, are hereby required to do so in due form at the Office of the Department of Lands and Mines, in the City of Georgetown, within the time specified by the Regulations, setting forth his, her, or their reasons of opposition in writing, duly signed.

FRANK FOWLER,
Commissioner of Lands and Mines.

APPLICATIONS FOR LICENCES.

DEPARTMENT OF LANDS & MINES,

GEORGETOWN, DEMERARA.

[2.] 11th February, 1911.

IN accordance with Clause 11 of the Mining Regulations, 1905:

Notice is hereby given that the following applications for Claim Licences have been lodged with the Commissioner at the Office of the Department of Lands and Mines:—

DISTRICT No. 4.

TO MINE FOR GOLD.

BY MANOEL ALEXANDER GORING.

1,500 x 800 feet of Crown land, Timely Creek, Tributary of Whikie Creek, Wenamu, Right Bank, Cuyuni.
Distance of claim to river or creek landing—About 20 miles from Arawai Landing.
Nearest claim holder—G. Dinklage.

BY TALBOTT BACCHUS & JOSEPH THOMPSON.

1,500 x 500 feet of Crown land, Oronoque Creek, Left Bank, Oko Creek, Cuyuni.
Distance of claim to river or creek landing—About 24 miles from Carty's Landing.
Nearest claim holder—M. Vieira.

1,500 x 500 feet of Crown land, Oronoque Creek, Left Bank, Oko Creek, Cuyuni.
Distance of claim to river or creek landing—About 24 miles from Carty's Landing.
Nearest claim holder—M. Vieira.

Digitized by Google

All persons having any right, title and interest in and to the abovementioned tracts of Crown Land and who may have just grounds to oppose the granting thereof, are hereby required to do so in due form at the Office of the Department of Lands and Mines, in the City of Georgetown, within the time specified by the Regulations, setting forth his, her, or their reasons of opposition in writing, duly signed.

FRANK FOWLER,
Commissioner of Lands and Mines.

TRANSFER OF CLAIMS.

[2.] 11th February, 1911.

IN accordance with Clause 44 (2) of the Mining Regulations, 1905:

Notice is hereby given that the following Notice of intended Transfer of right, title, and interest in and to the undermentioned Claim Licences has been received by the Commissioner of Lands and Mines:—

DISTRICT NO. 4.

BY J. C. MENZIES TO AND IN FAVOUR OF R. E. BRASSINGTON.

All of his right, title and interest in and to Claim Licences No. B 1,764 to B 1,775 inclusive, situate at Wenamu, Right Bank, Cuyuni.

All persons having any right, title, interest or claim in and to the abovementioned Claim Licences and who may have just grounds to oppose the transfer thereof, are hereby required to do so in due form at the Office of the Department of Lands and Mines, in the City of Georgetown, within the time specified by the Regulations, setting forth his, her, or their reasons of opposition in writing, duly signed.

FRANK FOWLER,
Commissioner of Lands and Mines.

CLAIMS DECLARED ABANDONED.

[2.] 11th February, 1911.

NOTICE is hereby given in accordance with Section 14 (6) of the Mining Regulations, 1905, that the undermentioned Claims for which the Claim Licence Fees have not been paid, are declared abandoned.

FRANK FOWLER,
Commissioner of Lands and Mines

DISTRICT NO. 3.
TO MINE FOR GOLD.

BY FORTUNE JANUARY & FRANCIS FRANCE.

550 x 500 feet of Crown land, Trial, Left Bank, Issenero, Left Bank, Mazaruni River.
Distance of claim to river or creek landing—15 miles.
Nearest claim holder—Nil.

DISTRICT NO. 4.

BY JAMES DORSET.

1,500 x 800 feet of Crown land, "Hand-in-Hand," Right Bank, Tributary to Muruwawe, Right Bank, Wenamu, Right Bank, Cuyuni.
Distance of claim to river or creek landing—15 miles from Muruwawe Landing.
Nearest claim holder—Nil.
1,500 x 800 feet of Crown land, "Hand-in-Hand," Right Bank, Tributary to Muruwawe, Right Bank, Wenamu, Right Bank, Cuyuni River.
Distance of claim to river or creek landing—15 miles from Muruwawe Landing.
Nearest claim holder—Nil.
1,500 x 800 feet of Crown land, "Hand-in-Hand," Right Bank, Tributary to Muruwawe, Right Bank, Wenamu, Right Bank, Cuyuni River.
Distance of claim to river or creek landing—15 miles from Muruwawe landing.
Nearest claim holder— Nil.

CLAIMS DECLARED ABANDONED.

DEPARTMENT OF LANDS AND MINES,

GEORGETOWN, DEMERARA,

[3.] 4th February, 1911.

NOTICE is hereby given in accordance with Section 14 (6) of the Mining Regulations, 1905, that the undermentioned Claims for which the Claim Licence Fees have not been paid, are declared abandoned.

FRANK FOWLER,
Commissioner of Lands and Mines.

DISTRICT NO. 4.

BY BENJAMIN THOMAS LYNCH, JOHANNA CORDIS AND JOHANNA GORDON.

1,500 x 800 feet of Crown land, Security Creek, Tributary of Moorapo, Right Bank, Wenamu, Cuyuni.
Distance of claim to river or creek landing—about 30 miles from Arawai Landing.
Nearest claim holder—M. O. Henry.

BY JOSEPH WILLIAMS & GEORGE PETERS.

1,500 x 800 feet of Crown land, Turipa Creek, (No. 2 Claim), Tributary Wenamu River, Cuyuni River.
Distance of claim to river or creek landing—800 miles yards from Wenamu River, Cuyuni River.
Nearest claim holder—J. C. Menzies.
1,500 x 800 feet of Crown land, Turipa Creek, (No. 1 Claim), Tributary Wenamu River, Right Bank, Cuyuni River.
Distance of claim to river or creek landing—300 yards from Wenamu River, Cuyuni River.
Nearest claim holder—J. C. Menzies.
1,500 x 800 feet of Crown land, Kanawaparu Creek, Tributary Wenamu River, Right Bank, Cuyuni River.
Distance of claim to river or creek landing—300 yards from Wenamu River, Cuyuni River.
Nearest claim holder—G. Dinklage.
1,500 x 800 feet of Crown land, Babboon Creek, Tributary of Wenamu River, Cuyuni River.
Distance of claim to river or creek landing—300 yards from Wenamu River.
Nearest claim holder—John Hall, Batson & Li.
1,500 x 800 feet Crown land, Rock Creek (No. 2 Claim), Tributary of Wenamu, Right Bank, Cuyuni.
Distance of claim to river or creek landing—300 yards from Wenamu River.
Nearest claim holder—John Hall, Batson & Li.
1,500 x 800 feet of Crown land, Rock Creek (No. 1 Claim), Tributary of Wenamu, Right Bank, Cuyuni River.
Distance of claim to river to creek landing—300 yards from Wenamu River.
Nearest claim holder—John Hall, Batson & Li.

DISTRICT NO. 5.

BY WILLIAM CRUICKSHANK & JOSEPH CRUICKSHANK.

1,500 x 800 feet of Crown land, Chicken Hawk Creek, Right Bank, Hoobootahbo, Right Bank, Barima.
Distance of claim to river or creek landing—about 8 miles from Arawatta Landing.
Nearest claim holder—S. Spencer.

BY J. W. BARRINGTON.

1,500 x 800 feet of Crown land, Hiaier, Left Bank, Barama.
Distance of claim to river or creek landing—about 23 miles from Barama River.
Nearest claim holder—E. Farnum.

TRANSFER OF CLAIMS.

[3.] 4th February, 1911.

IN accordance with Clause 44 (2) of the Mining Regulations, 1905:

Notice is hereby given that the following Notices of intended Transfer of right, title and interest in and to the undermentioned Claim Licences have been received by the Commissioner of Lands and Mines:—

DISTRICT NO. 4.

BY JAMES TURTON TO AND IN FAVOUR OF MANOEL VIEIRA.

One-third of his right, title and interest in and to Claim Licences Nos. B 1,788, B 1,789, B 1,790, B 1,791, B 1,792, B 1,793, B 1,794, B 1,795, B 1,796, situate on the Right Bank, Wenamu, Cuyuni.

All persons having any right, title, interest or claim in and to the abovementioned Claim Licences, and who may have just grounds to oppose the transfer thereof, are hereby required to do so in due form at the Office of the Departtment of Lands and Mines, in the City of Georgetown, within the time specified by the Regulations, setting forth his, her or their reasons of opposition in writing, duly signed.

FRANK FOWLER,
Commissioner of Lands and Mines.

Digitized by Google

DEPARTMENT OF LANDS AND MINES,
Georgetown,
31st January, 1911.

Comparative Return of Gold for Quarter ending 30th September 1910, and 1909.

Locality.	1910-1911. Amount. ozs.	dwts.	grs.	Royalty. $ c.	1909-1910. Amount. oz.	dwts.	grs.	Royalty. $ c.
Barima ...	2,038	16	12	1,427 35	3,447	04	02	2,413 07
Barama ...	1,317	01	10	922 11	2,948	13	10	2,063 19
Cuyuni ...	3,684	01	03	2,580 14	2,278	11	05	1,595 20
Groete Creek	48	16	10	34 21	80	07	12	56 26
Puruni ...	298	02	01	208 73	2,958	11	12	2,071 03
Mazaruni ...	1,151	03	15	805 96	288	18	21	202 28
Essequibo ...	1,467	15	13	1,027 55	2,701	08	03	1,891 03
Potaro ...	4,152	07	21	2,938 35	2,683	06	04	1,878 33
Demerara ...	23	05	04	16 28	9	11	08	6 70
Waini ...	199	07	18	139 63	223	01	21	156 17
Totals ...	14389	17	11	10,100 31	17619	14	02	12333 26

	ozs.	dwts.	grs.	Royalty.
Total output to date for year 1910-1911 ...	29,066	19	19	$20,381 98
Total output to date for same period 1909-1910.	35,562	00	20	24,893 42
Decrease ...	6,495	01	01	$4,511 44

FRANK FOWLER,
Commissioner of Lands and Mines.

DEPARTMENT OF LANDS AND MINES,
Georgetown,
31st January, 1911.

Comparative Return of Precious Stones entered at the Department of Lands and Mines for Quarter euded 30th September, 1910.

Locality.	1910-1911. No.	Carats.	1909-1910. No.	Carats.
Mazaruni ...	5,380	973 1/8	11,281	967 7/16
Kuribrong ...	...	...	...	...
Potaro ...	...	...	...	...
Cuyuni ...	80	9 1/4	12,308	1,231 1/16
Barama ...	13	7 1/8	...	...
Totals ...	5,473	990 5/16	23,589	2,249 3/8

	Stones.	Carats.
Total entered to date for year 1910-191	15,103	1,783 5/32
Total entered to date for same period 1909-1910	41,059	3,901 7/8
Decrease ...	25,956	2,118 23/32

FRANK FOWLER,
Commissioner of Lands and Mines.

DEPARTMENT OF LANDS AND MINES,
Georgetown,
31st January, 1911.

Comparative Return of Gold for Quarter ending 31st December, 1910, and 1909.

Locality.	1910-1911. Amount. ozs.	dwts.	grs.	Royalty. $ c.	1909-1910. Amount. ozs.	dwts.	grs.	Royalty. $ c.
Barima ...	1,683	16	10	1,178 77	2,605	16	06	1,824 17
Barama ...	1,151	12	23	806 28	2,128	14	07	1,490 21
Cuyuni ...	5,052	15	14	3,537 18	2,321	19	02	1,625 61
Groete Creek.	92	07	00	64 68	122	14	13	85 94
Puruni ...	376	12	10	263 67	4,653	01	13	3,257 25
Mazaruni ...	1,028	05	04	720 60	610	00	09	427 09
Essequibo ...	2,269	08	03	1,588 66	2,266	01	06	1,586 32
Potaro ...	3,269	19	01	2,289 13	3,817	18	04	2,672 55
Demerara	18	14	22	13 13	34	02	14	23 89
Waini	128	12	11	90 08	310	05	08	217 22
Totals ...	15072	04	02	10,552 18	18870	13	10	13210 25

	ozs.	dwts.	grs.	Royalty.
Total output to date for year 1910-1911 ...	44,139	03	21	$30,934 16
Total output to date for same period 1909-1910.	54,432	14	06	38,103 67
Decrease ...	10,293	10	09	$ 7,169 51

FRANK FOWLER,
Commissioner of Lands and Mines.

DEPARTMENT OF LANDS AND MINES,
Georgetown,
31st January. 1911.

Comparative Return of Precious Stones entered at the Department of Lands and Mines for Quarter ended 31st December, 1910.

Locality.	1910-1911. No.	Carats.	1909-1910. No.	Carats.
Mazaruni ...	6,506	677 3/4	19,305	1,457 13/16
Kuribrong ...	...	...	...	...
Potaro ...	...	...	...	...
Cuyuni ...	793	109 3/4	6,514	642 3/4
Totals ...	7,299	787 1/2	25,819	2,100 7/16

	Stones.	Carats.
Total entered to date for year 1910-1911	22,402	2,590 21/32
Total entered to date for same period 1909-1910	66,878	6,002 7/16
Decrease ...	44,476	3,431 11/32

FRANK FOWLER,
Commissioner of Lands and Mines.

Judicial Notice.

BRITISH GUIANA.

LIST of Cases for trial at the Session of the Supreme Court (Criminal Jurisdiction) for the County of Essequebo, commencing the Twenty-first day of February, 1911.

No.	Name of Accused.	Offence.	Date of Trial.
1	Hubert Chisholm	Breaking and entering a dwelling house and larceny	21st February, 1911.
2	Samuel Mackay	Larceny as a bailee	" " "

T. C. RAYNER,
Attorney General.

Digitized by Google

LIST showing the number and description of all Strays impounded at the following Pounds in the Colony for the week ending Saturday, February 11, 1911, in accordance with section 14, Ordinance 1 of 1866.

Name of Pound.	When brought to the Pound.		Name of Party Bringing.	Name of Party Sending.	Place from whence Stray was sent.	Description of Animal.	Brand, Marks, Colour, &c., &c.	Remarks.
	Date.	Hour.						
DEMERARA—								
Sparendaam ...	Nil	Nil	Nil	Nil	Nil	Nil	Nil	
Beterverwagting ...	Nil	Nil	Nil	Nil	Nil	Nil	Nil	
Vigilance ...	11.2.1911	4.30 p.m.	Lillish	John	Friendship	Ewe Sheep	Ears cut.	
Belfield ...	7.2.1911	1.00 p.m.	H. James	Nil	Ann's Grove	Ewe Goat	Brown.	
Do. ...	11.2.1911	2.00 p.m.	Ramrattan	I. A. Wilson	Clonbrook	Ewe Goat	No marks.	
Do. ...	11.2.1911	2.00 p.m.	Ramrattan	J. J. Hutt	Clonbrook	Ewe Goat	Black.	
Mahaica ...	11.2.1911	2.00 p.m.	Ramrattan	J. J. Hutt	Clonbrook	Ewe Goat	No marks.	
Cane Grove ...	11.2.1911	3.30 p.m.	J. Brumell	J. J. Hutt	Clonbrook	Ewe Goat	Brown.	
Mahaicony ...	Nil	Nil	Nil	P. Nable	Mahaica Road	She Ass	No marks.	
Vreed-en-Hoop ...	Nil	Nil	Nil	Nil	Nil	Nil	Brand not legible.	Brown.
La Grange ...	Nil	Nil	Nil	Nil	Nil	Nil	Nil	
Stewartville ...	Nil	Nil	Nil	Nil	Nil	Nil	Nil	
Vergenoegen ...	5.2.1911	4.55 p.m.	J. A. Pollydore	J. A. Pollydore	DeWillem Front	Ewe Goat	Nil	
	Nil	Nil	Nil	Nil	Nil	Nil	No brand.	Black and white.
ESSEQUEBO—							Nil	
Aurora ...	Nil	Nil	Nil	Nil	Nil	Nil	Nil	
Capoey ...	Nil	Nil	Nil	Nil	Nil	Nil	Nil	
Suddie ...	Nil	Nil	Nil	Nil	Nil	Nil	Nil	
Anna Regina ...	7.1.1911	4.00 p.m.	J. Sampson	E. R. Walcott	Pln. Anna Regina	Steer	Brand illegible, right hip.	Brown.
Do. ...	11.2.1911	7.00 a.m.	H. Hinds	H. Hinds	Henrietta Village	Heifer	Brand illegible, right hip.	Brown.
Sans Souci ...	Nil	Nil	Nil	Nil	Nil	Nil	Nil	
Leguan ...	Nil	Nil	Nil	Nil	Nil	Nil	Nil	
Bartica ...	Nil	Nil	Nil	Nil	Nil	Nil	Nil	
BERBICE—								
Weldaad ...	Nil	Nil	Nil	Nil	Nil	Nil	Nil	
Fort Wellington ...	Nil	Nil	Nil	Nil	Nil	Nil	Nil	
Blairmont ...	Nil	Nil	Nil	Nil	Nil	Nil	Nil	
Schepmood ...	Nil	Nil	Nil	Nil	Nil	Nil	Nil	
Sisters ...	Nil	Nil	Nil	Nil	Nil	Nil	Nil	
Stanleytown ...	Nil	Nil	Nil	Nil	Nil	Nil	Nil	
Reliance ...	Nil	Nil	Nil	Nil	Nil	Nil	Nil	
Albion ...	Nil	Nil	Nil	Nil	Nil	Nil	Nil	
Whim ...	Nil	Nil	Nil	Nil	Nil	Nil	Nil	
Tarlogie ...	Nil	Nil	Nil	Nil	Nil	Nil	Nil	
Do. ...	10.2.1911	10.30 a.m.	Mannie	Mannie	Friendship	She Ass	Brand illegible.	Dark brown.
No. 51 ...	10.2.1911	10.30 a.m.	Mannie	Mannie	Friendship	She Ass	Brand illegible.	Dark brown.
Do. ...	10.2.1911	4.30 p.m.	Thomas King	Thomas King	No. 50	She Ass	Brand illegible.	Dark brown.
No. 63 ...	10.2.1911	4.30 p.m.	Thomas King	Thomas King	No. 50	Colt	No Brand.	Brown.
Eliza & Mary ...	Nil	Nil	Nil	Nil	Nil	Nil	Nil	
	Nil	Nil	Nil	Nil	Nil	Nil	Nil	

Digitized by Google

Licensing.

WEST COAST JUDICIAL DISTRICT.

NOTICE is hereby given that a special licensing meeting will be held at the Vreed-en-Hoop Court-room on Thursday, the 23rd day of February, 1911, at 10 a.m., for the purpose of considering an application from Rachel Tong for the transfer of the retail spirit shop licence for premises situate at lots 107 and 108, Bagotville, to and in favour of Manoel Coelho, of Vreed-en-Hoop.

Justices of the Peace resident in the district are requested to attend at the time and place abovementioned.

JOHN BRUMELL,
Stipendiary Magistrate.

Vreed-en-Hoop,
9th February, 1911.

LICENSING MEETING.

WEST COAST DEMERARA JUDICIAL DISTRICT.

NOTICE is hereby given that a Special Licensing Meeting will be held at the Fellowship Court Room on Monday, the 27th day of February, 1911, at 12 o'clock, noon, for the purpose of considering an application from Joao Cæsar Faria to obtain a Retail Spirit Licence for premises situate at Stewartville Village.

Justices resident in the district are requested to attend at the time and place above-mentioned.

JOHN BRUMELL,
Stipendiary Magistrate.

Leonora,
15th February, 1911.

Post Office Notice.

ROYAL MAIL ARRANGEMENTS.

MAILS for Europe, St. Michaels (Azores), the West Indies and New York by the R.M.S. "Berbice," will be closed at the General Post Office on Sunday, 19th February, at 3 p m.

Letters for despatch by this Mail may be posted in City Street Boxes up to 2 p.m.

Postal matter will be registered at G.P.O. and at City Branch Offices up to 5.30 p.m. on 18th.

Parcels received at G.P.O. and at City Branch Offices up to 5.30 p.m. on 18th.

British Postal Orders may be purchased at the City Branch Offices any day (Sundays excepted) from 6.30 a.m. to 5.30 p.m. and at G.P.O. from 7 a.m. to 5 p.m.

Money Orders issued at G.P.O. and Cornhill Street up to 1 p.m. on 18th.

Postal matter handed in at the G.P.O. counter will be received after closing of this Mail on payment of extra postage as follows:—

Ordinary postal matter posted within 30 minutes, 2 cents.

Ordinary postal matter posted within 60 minutes, 12 cents.

Registered matter within 30 minutes after closing of Registered Mail, 4 cents.

COUNTRY MAILS will be forwarded to Georgetown, as follows:—

DEMERARA.—East Coast, by Train leaving Mahaica at 5.20 p.m. on 18th.

DEMERARA.—West Coast, by Train leaving Greenwich Park at 4.25 p.m. on 18th.

DEMERARA.—East Bank, by Carrier Tricycle leaving Grove at 2.05 p.m. on 18th.

DEMERARA.—West Bank, by Carrier Tricycle leaving Wales at 1.50 p.m. on 18th.

DEMERARA.—Upper River and Potaro District, by Steamer leaving Wismar at 8.30 a.m. on 18th.

BERBICE.—By Train leaving Rosignol at 6.55 a.m. on 18th.

ESSEQUEBO COAST, LEGUAN, AND WAKENAAM.—By Steamer leaving Onderneeming at noon on 18th.

ESSEQUEBO-BARTICA.—By Steamer leaving at 8 a.m. on 17th.

ESSEQUEBO, NORTH WESTERN DISTRICT.—By Steamer leaving Mt. Everard at 8 a.m. on 16th.

A. W. SWAIN,
Postmaster General.

General Post Office,
Georgetown, 15th February, 1911.

Public Works Department.

TENDERS are invited for Painting the Magistrate's Court Room, Post Office, &c., at Belfield, E.C., Demerara.

Specification may be seen, and Bond and Tender Forms obtained at the Office of the Colonial Civil Engineer, Georgetown, and at the Public Works Branch Office, New Amsterdam.

Tenders marked "Tender for painting Magistrate's Court Room, Belfield, E.C.," to be delivered at the Office of the Colonial Civil Engineer, Georgetown, until noon on Wednesday, the 22nd day of February, 1911.

Each Tender must be accompanied by a Bond signed by two persons of known responsibility, binding themselves with the party tendering to execute a Contract for the faithful performance of the work.

The acceptance of the lowest or any Tender is not guaranteed.

JAMES H. W. PARK,
Colonial Civil Engineer.

Georgetown, 13th February, 1911.

TENDERS are invited for "painting the Police Station, &c., at Fort Wellington, West Coast, Berbice."

2. Drawings and specification may be seen, and Letter and Tender Forms obtained at the Office of the Colonial Civil Engineer, Georgetown, and at the Branch Office in New Amsterdam.

3. Tenders marked "Tender for painting Police Station, Fort Wellington," to be delivered at the Office of the Colonial Civil Engineer, Georgetown, until noon on Saturday, the 25th day of February, 1911.

4. Each Tender must be accompanied by a Letter signed by two persons of known responsibility, prepared to bind themselves with the party tendering to execute a Contract for the faithful performance of the work, in the event of his tender being accepted.

5. The acceptance of the lowest or any Tender is not guaranteed.

JAMES H. W. PARK,
Colonial Civil Engineer.

Georgetown, 17th February, 1911.

NOTICE.

SEALED Tenders marked "*Tender for Rations* and *Shoeing*" will be received

or

at the Public Works Office, Georgetown, up to noon on *Saturday, 18th March*, 1911, for the performance of the undermentioned services for the financial year 1911-1912.

(*a.*) For supplying Rations to men employed by the Public Works Department in the Potaro District, in accordance with the scale approved by the Commissioner of Lands and Mines on 21st July, 1903, under Regulation 104 of the Mining Regulations of 1903. The several points at which Rations will be delivered must be stated.

Digitized by Google

(*b.*) For Shoeing the Government mules on the Potaro-Konawarook Road. The situation of the Smithy at which the shoeing will be done must be stated.

(*c.*) For conveyance of mails daily between the Potaro Landing and the Road Office at VIII Mile, Potaro-Konawarook Road.

The acceptance of the lowest or any tender is not guaranteed.

JAMES H. W. PARK,
Colonial Civil Engineer.

Public Works Department,
Georgetown, Demerara,
14th February, 1911.

Inland Revenue Notice.

NOTICE is hereby given for general information that the undersigned has received the following application for a new retail spirit shop licence for locality situate in the West Coast Berbice Fiscal District for the ensuing financial year 1911-1912:—

NAME.	LOCALITY.
Hannah Chung	No. 5 Village, W.C., Berbice.

The abovementioned application will be considered at the Annual Licensing Meeting to be held at Fort Wellington Court-room on the 21st day of February, 1911.

NICHOLAS COX,
Commissary of Taxation.

West Coast Berbice District,
13th February, 1911.

Miscellaneous.

BERBICE JUDICIAL DISTRICT.

SEIZURE.

PURSUANT to provisions of Ordinance No. 32 of 1903, I, the undersigned, or some person duly authorized by me in writing, will sell publicly to the highest bidder at the hour of 12 o'clock on Monday, 20th February, 1911, at the New Amsterdam Magistrate's Court Room, the following articles seized by James A. P. Bowhill, Government Surveyor, under section 25 of Ordinance 32 of 1903, from Edwin Meno, an Aboriginal Indian, on the 5th November, 1910, at Makakaballi, part of the Indian Reservation, Wikky Creek, for a breach of the said Ordinance, unless claimed in terms of law, to wit:—

8 "eight" pieces dried balata weighing about 20 lbs.

The said balata is now lying at the Office of the Department of Lands and Mines, Georgetown.

Terms of Sale:—Cash, with royalty and auction dues.

EDMUND J. MACQUARRIE,
Stipendiary Magistrate,
Berbice Judicial District.

New Amsterdam,
23rd January, 1911.

WEST COAST JUDICIAL DISTRICT.

NOTICE OF SALE OF SEIZURE.

NOTICE is hereby given in accordance with the provisions of Ordinance No. 32 of 1903, that I, or some person duly authorized by me in writing, will sell publicly to the highest bidder at La Grange Court Room on Tuesday, the 28th day of February, 1911, at 12 o'clock, noon, the following articles seized by A. Sykes, an Officer of the Department of Lands and Mines, from one John Maynard, on the 24th November, 1910, at junction of Hobaboe creek and Conservancy Canal, Canals 1 and 2 Polder, in the above Judicial District:—

105 Bundles Shingles.
12 Pieces Wallaba Wood.

The seizure is now lying at La Grange Police Station.

Terms of Sale:—Cash, with Royalty and auction dues.

JOHN BRUMELL,
Stipendiary Magistrate.

1st February, 1911.

NOTICE.

MEDICAL DEPARTMENT.

Statement showing the number of Immigrants ex S. S. "Indus," 1910, found on arrival to be infected with Anchylostomes.

Estate to which allotted.	No. allotted.	No. found to be infected.	No. found not infected.	No. not examined and reasons for same.
Skeldon	28	27	...	1 (Infant)
Port Mourant ...	35	26	9	...
Albion	45	44	...	1 (Infant)
Rose Hall	50	23	22	5 (Infants)
Providence	32	9	22	1 (Infant)
Friends	25	17	8	...
Mara	25	25	...	...
Blairmont	65	59	4	2 (Infants)
Cane Grove	38	35	3	...
Enmore	3	3	...	...
Non Pareil	55	51	2	2 (Infants)
Lusignan	62	22	38	1 (Infant and 1 (died)
Mon Repos	31	21	9	1 (Infant)
La Bonne Intention...	29	8	20	1 (Infant)
Success...	28	13	14	1 (died)
Ogle	37	11	26	...
Diamond	34	29	5	...
Wales	32	30	2	...
Versailles	23	23	...	...
Leonora	8	7	1	...
Uitvlugt	36	35	1	...
De Kinderen	27	17	9	1 (Infant)
Marionville	29	6	21	2 (Infants)
Anna Regina	31	31	...	...
Total	808	572	216	20

SUMMARY.

Number landed.	Number examined.	Number found infected.	Per-centage.
808	788	572	72·6

J. E. GODFREY,
Surgeon General.

Surgeon General's Office,
Georgetown, 10th February, 1911.

CHEMISTS AND DRUGGISTS.

THE Board of Examiners appointed by His Excellency the Governor under section 3 of the Pharmacy and Poisons Ordinance, 1899, hereby give notice that in accordance with the Regulations dated 30th March, 1905, an examination for Chemists and Druggists will be held on Tuesday, 7th March, 1911, at 11 a.m.

2. The examination will embrace the subjects mentioned in Rule 9 of the above-mentioned Regulations.

3. Any person desirous of sitting for the examination must give notice to the Registrar, Surgeon General's Office, at least 14 days before the day fixed for the examination.

W. F. LAW, M.D.,
Acting Chairman,
Board of Examiners,
Chemists and Druggists.

Surgeon General's Office,
Georgetown,
10th January, 1911.

N.B.—Forms of application to attend the examination can be obtained from the Registrar, Surgeon General's Office.

NOTICE OF APPLICATION

FOR TRANSFER OF A LICENCE TAKEN OUT IN RESPECT OF ANY BUSINESS OR TRADE.

NOTICE is hereby given that Rachel Tong, residing at lots 107 and 108, Bagotville, the holder of licences Nos. 1075/39 and 1252/33 for carrying on a provision shop business and the sale of Tobacco at lots 107 and 108, Bagotville, and Manoel Coelho, residing at Vreed-en-Hoop, have given the Commissary of Taxation of the West Bank

Digitized by Google

Demerara Fiscal District, notice of the intention to transfer the said licences to the said Manoel Coelho. Any person having a claim of over $100 for a liquidated sum against the said Rachel Tong and desiring to oppose the said transfer, must give to the said Commissary within 14 days of the date of this notice, a written notice objecting to the said transfer.

W. H. AGLIONBY BURROWES,
District Commissary of Taxation,
West Bank Fiscal District.

Commissary's Office,
Sehoon Ord,
6th February, 1911.

NOTICE OF APPLICATION

FOR TRANSFER OF A LICENCE TAKEN OUT IN RESPECT OF ANY BUSINESS OR TRADE.

NOTICE is hereby given that Chung-a-Yong, residing at Stewartville Village, the holder of licences Nos. 1371/18 and 1166/19 for carrying on a Provision business and for the sale of Tobacco at Stewartville Village, and João Cesar Faria, residing at Stewartville, have given the Commissary of Taxation of the West Coast Demerara Fiscal District, notice of the intention to transfer the said licences to the said João Cesar Faria. Any person having a claim of over $100 for a liquidated sum against the said Chung-a-Yong. and desiring to oppose the said transfer, must give to the said Commissary within 14 days of the date of this notice, a written notice objecting to the said transfer.

LLOYD DORNFORD,
District Commissary of Taxation,
West Coast Fiscal District.

Hague,
West Coast,
6th February, 1911.

NOTICE OF APPLICATION

FOR TRANSFER OF A LICENCE TAKEN OUT IN RESPECT OF ANY BUSINESS OR TRADE.

NOTICE is hereby given that J. Da Silva, residing at 6 or 8, Lombard Street, Werk-en-Rust, the holder of Licence No. 44/19 for carrying on a Dry goods business at 6 or 8, Werk-en-Rust, Georgetown, and J. Rodrigues, residing at 108, D'Urban Street, Georgetown, have given the Commissary of Taxation of the Georgetown Fiscal District notice of the intention to transfer the said Licenee to the said J. Rodrigues. Any person having a claim of over $100 for a liquidated sum against the said J. Da Silva, and desiring to oppose the said transfer, must give to the said Commissary within 14 days of the date of this notice, a written notice objecting to the said transfer.

B. DAY,
District Commissary of Taxation,
Georgetown Fiscal District.

Commissary's Office,
Georgetown,
10th February, 1911.

NOTICE.

ALL creditors of the Estate of Jose de Cairos, Decd., late of Stabroek Store, Georgetown, are required to file their Claims with the Undersigned at the Office of Messrs. de Cairos Bros. & Co., Water Street, Georgetown, within three (3) months from the date of the first publication of this notice, and all parties indebted to the said Estate are requested to make immediate payment.

MANOEL DE CAIROS,
MANOEL JOSE DE FREITAS,
Joint Executors under the last Will and Testament of JOSE DE CAIROS, Decd.
21st January, 1911.

NOTICE.

MEDICAL DEPARTMENT.

RETURN OF PROPERTY OF PATIENTS DYING INTESTATE IN A PUBLIC INSTITUTION, AS PROVIDED FOR BY SECTION 3 OF ORDINANCE NO. 4 OF 1893.

Public Hospital, New Amsterdam.

Name.	Residence.	Died.	Amount.	Property.
Benjamin Griffith ...	Mara ...	28.1.11 ...	$ 02	

A. A. McKINNON,
Resident Surgeon.
1. 2. 11.

Digitized by Google

BRITISH GUIANA.

DEPARTMENT OF LANDS AND MINES,
21st January, 1911.

RETURN of Grants, Licences, etc., issued during the month of December, 1910.

FRANK FOWLER,
Commissioner of Lands and Mines.

No.	NAME.	LOCALITY.	AREA.	TERM.	DATE.
		GRANTS.			
		DEMERARA.			
4,931	Henry Lee	... Right bank, Hubabu creek, left bank, Demerara river, at a paa lin the lower boundary line of Grant No. 2,515	25	...	16.12.10
4,932	Victorine Rodrigues	... Right bank, Hauraruni creek, right bank, Demerara river, about 115 roods above the Countabally creek.	25	...	,,
4,933	George Allan	... Right bank, Mahaica creek, 49·66 roods from the mouth eastern paal of Grant No. 1,854.	25	...	,,
4,934	Do.	... Right bank, Mahaica creek, 48·72 roods above a point 5 roods beyond the north eastern extremity of Grant 1,760.	50	...	,,
4,935	Sarah Gravesande	... Right bank, Itabu, Mahaica creek, commencing at a paal about 80 roods below Grant 4,109.	25	...	,,
4,936	John Ross...	... Left bank, Abary creek, commencing at a paal about 165 roods below Bethel creek.	25	...	,,
4,954	The Estate R. D. L. Piggott, deceased.	Right bank, Demerara river, about 1¼ miles below Arisarabu creek. (In lieu of Homestead 2,203.)	25	...	28.12.10
4,955	James Van Hersal	... Right bank, Demerara river, about 100 roods below Haiawakilli creek. (In lieu of Homestead 2,407.)	5	...	,,
4,956	Edward Couchman	... Right bank, Demerara river, at the mouth of the Haimaruni creek. (In lieu of Homestead 2,011.)	5	...	,,
4,970	Emily Rutherford	... Left bank, Mahaicony creek, commencing at a paal about 34 roods above the mouth of Laluni creek.	25	...	31.12.10
		ESSEQUIBO.			
4,915	Marion Glen	... Left bank, Demerara river, commencing at a paal about 22 roods below Kuruyokanalli creek.	25	..	16.12.10
4,916	John Rodrigues	... Left bank, Pomeroon river, commencing at a paal 270 roods below the mouth of Akawinnie creek.	30 3/36	...	,,
4,917	Roman Avelino Valenzuela.	Left bank, Aruka river, commencing at a paal about 242 roods below Sibaor (Hoyokana) creek.	25	...	,,
4,918	Jeremiah Lanferman...	On Waipatush Island, Essequibo river, about 265 roods from the southern extremity of the island.	25	...	,,
4,919	Innis Elijah Matthews	On Kwarta Benabu Island, Essequibo river, commencing at a paal about 513 roods below the south-eastern of island.	18	...	,,
4,920	Alfred Matthews	... On Kwarta Benabu Island, Essequibo river, about 553·75 roods below the south-west extremity of island.	18	...	,,
4,921	Charles Rodrigues Nascimento.	Lot No. 1, Fourth Avenue, Bartica.	...	...	,,
4,922	Ebenezer Eleazer Blake.	Lot No. 2, Sixth Avenue, Bartica.	...	...	,,
4,923	Muzzam ...	... Right bank, Barima river, commencing at a paal about 78 roods below the Hanacomana creek.	50	...	,,
4,924	Behary, M., No. 66, ex "Suffolk," 1873.	Left bank, Barama river, commencing at a paal 3·3 roods below Holaburoko creek.	25	...	,,
4,925	Caroline Hutson	... Left bank, Barima river, about 35 roods above the Kubakubaina creek.	25	...	,,
4,926	Gooroochurn, M., B.R., 162, 1869	Right bank, Bonasika creek, about 262 roods above Two Mouth creek.	25	...	,,
4,927	Ramadhin, M., B.R., 938, 1889.	Right bank, Bonasika creek, about 212 roods above Two Mouth creek.	25	..	,,
4,928	Daleep, M., No. 4,2369, ex "Brenda," 1889..	Right bank, Bonasika creek, about 237 roods above Two Mouth creek.	25	...	,,
4,929	Bahadooraley, M., No. 5,299, ex "Dinapore," 1874.	Right bank, Bonasika creek, about 287 roods above Two Mouth creek.	25	...	,,
4,930	Richard Fowler	... Left bank, Bonasika creek, about 411·5 roods above Two mouth creek.	25	...	,,
4,957	Paul Carter	.... Right bank, Pomeroon river, commencing 5 roods above the mouth of Abram creek. (In lieu of Homestead 1,887.)	26	...	28.12.10
4,958	James Rigby	.... Right bank, Tapacooma creek, Pomeroon, about 70 roods above the mouth of Sepoi creek. (In lieu of Homestead 1,928.)	10	...	,,
4,959	Frederick Aarons	.. Left bank, Essequibo river, known as lot 8 of the village of Agatash. (In lieu of Homestead 2,423.)	155 sq. rds.	...	,,

Digitized by Google

No.	NAME.	LOCALITY.	AREA.	TERM.	DATE.
		GRANTS.—(Continued.)			
		ESSEQUIBO.			
4,960	R. S. Embleton ...	Right bank, Mazaruni river, lot No. 11, on plan of the Settlement, at "The Klip." (In lieu of Homestead 1,932.)	295 sq. rds.	...	28.12.10
4,962	Jacob Tracey ...	Right bank, Supenaam creek, left bank, Essequibo river, commencing at a paal opposite a point 200 roods above the mouth of Sikinaam creek.	10	...	31.12.10
4,963	Moosail, M., 738, ex "Frasilka," 1901.	Right bank, Barima river, commencing at a paal 56 roods above the Waikuma creek.	25	...	"
4,964	Morell Matthews Adams.	Right bank, Supenaam creek, left bank, Essequibo river, commencing at a paal 3 roods below the mouth of Aretak creek.	25	...	"
4,965	Elizabeth Isabe Matthews.	Western side of Hog Island, commencing at a paal 20 roods above the mouth of Agtekerke creek.	60	...	"
4,966	Jose Pereira Serrao ...	Left bank, Barima river, commencing at a paal in rear of J. P. Serrao's grant, No. 3,352.	5	...	"
4,957	Ann Margiana Jacobs..	Eastern side Fort Island, commencing at a paal 4·52 roods above Richard's path.	5	...	"
4,968	Ann Margiana Jacobs..	Eastern side of Fort Island, commencing at a paal 4·76 roods above Richard's path.	5	...	"
4,969	Eddrup Benham Pierre	Left bank, Pomeroon river, commencing at a paal 350 roods below the mouth of Akawinnie creek.	$34\frac{62}{500}$	...	"
		BERBICE.			
4,937	James Gocool ...	Left bank, Canje creek, about 265 roods below the Little Mibikuru creek.	100	...	16.12.10
4,938	James William Smart..	Left bank, Canje creek, commencing at a paal about 150 roods up the Potoko creek.	25	...	"
4,939	Joseph Taite ...	Left bank, Courantyne river, commencing at a paal about 301 roods above Tiger creek.	10	..	"
		HOMESTEADS.			
		DEMERARA.			
4,903	Alfred McIntyre ..	Right bank, Demerara river, commencing at a paal about 82·7 roods below the Diriri creek.	5	...	5.10.10
4,904	Joseph De Freitas ...	Left bank, Demerara river, commencing at a paal about 38 roods above the mouth of the Sarabaru creek.	5	....	"
4,905	John De Freitas ...	Left bank, Demerara river, commencing at a paal on the upper side-line of Grant No. 2,009.	5	...	"
4,906	Samuel Elias Allicock..	Left bank, Demerara river, commencing at a paal 7 roods above the Kutuwalikabra creek.	5	...	"
4,952	Robert Lorimer ..	Right bank, Demerara river, about 75 roods above the Yawrabo creek.	5	...	16.12.10
		ESSEQUIBO.			
4,853	Alexander Garnett ...	Eastern side of Hog Island, Essequibo river, commencing at a paal 146 roods above the mouth of Bamboo creek.	5	...	16.8.10.
4,855	George Jones ...	Eastern side of Hog Island, Essequibo river, commencing at a paal 191 roods above Bamboo creek.	5	...	"
4,872	Maria Rosetta George.	Left bank, Pomeroon river, about 540 roods above Burnt Bush creek, and next to 5 acres held by Mahadeo.	5	...	27.8.10.
4,873	Samuel Gittens ..	Eastern side of Hog Island, Essequibo river, commencing at a paal 161 roods above Bamboo creek.	5	....	"
4,898	Josephine Skekel ...	Left bank, Barima river, commencing at a paal about 150 roods below the Aruka river.	5	...	5.10.10.
4,899	Dudley Cumberbatch..	Left bank, Pomeroon river, commencing at a paal about 490 roods above Burnt Bush creek.	5	...	"
4,940	Johanna Allen ...	Left bank, Pomeroon river, commencing at a paal about 290 roods below a point opposite Jacklo creek.	5	...	16.12.10.
4,941	Jonas Melville ...	Left bank, Pomeroon river, about 223 roods below a point opposite the Cozier canal.	5	...	"
49,42	Mahadeo, M., 68,395, ex "Sheila," 1894	Left bank, Pomeroon river, commencing at a paal about 201 roods below a point opposite Cozier canal.	5	....	"
4,943	David Austin ...	Left bank, Tapacooma creek, Harlypyaka creek, Pomeroon river.	5	...	"
4,944	Winifred Endoria Moshette	Right bank, Moruca river, about 590 roods from the mouth of the river.	5	...	"
4,945	Catherine Cadogan ..	Right bank, Barima river, about 58 roods above Bakrimani creek.	5	...	"
4,946	Joseph Benjamin Garraway [illegible]	Left bank, Mazaruni river, about 322 roods above Kartabu point.	5	...	"

Digitized by Google

No.	NAME.	LOCALITY.	AREA.	TERM.	DATE.

HOMESTEADS.—(Continued.)

ESSEQUIBO.—(Continued.)

4,947	David Hope	Left bank, Mazaruni river, about 100 roods below Kuma-Kuma creek.	3·3 $\frac{14}{100}$	...	16.12.10.
4,948	Edwin Bradford	Left bank, Mazaruni river, about 220 roods below the mouth of Wiarana creek.	1	...	,,
4,949	James Harvey Ansdell	Left bank, Essequibo river, about 110 roods above the mouth of Seripapa creek.	5	..	,,
4,950	Elizabeth Jacobs	Left bank, Essequibo river, about 112 roods below the mouth of Arakabra creek.	½	...	,,
4,951	Isaac Allan Outridge	Left bank, Essequibo river, about 119½ roods below the mouth of Arakabra creek.	52.5 sq. rds.	...	,,
4,971	Augustus Brathwaite	Right bank, Potaro river, commencing at a paal 1·34 roods below the 7½ mile paal on the east side Potaro-Konawaruk.	5	...	31.12.10.
4,972	Bucktawore, M., No. 79, ex "Boyne", 1878	Western side Hog Island, commencing at a paal about 162 roods above the mouth of Aripiakuru creek.	5	...	,,
4,973	Richard Henry Wm. Melville.	Left bank, Tapacooma creek, right bank, Aripiaka creek, right bank, Pomeroon river, at a place known as Semerie creek.	5	...	,,
4,975	Alexander Jones	Left bank, Barima river, being Homestead Lot No. 6.	5	...	,,
4,978	James Parker Chapman	Left bank, Tapakuma creek, right bank, Harlipiaka creek, right bank, Pomeroon river.	5	...	,,
4,979	Woozeerun, F., 505, ex "Artist," 1874.	Left bank, Barima river, commencing at a paal about 180 roods below the Aruka river.	5	...	,,
4,980	Antonio Nazier, born Pooliah, L.C.R., 236, 1887.	Left bank, Barima river, commencing at a paal about 790 roods above the Mora Passage.	5	..	,,
4,981	Henry A. Winter	Right bank, Barima river, commencing at a paal 14 roods above Bakrimani creek.	5	...	,,
4,982	Felix Haywood	Left bank, Barima river, commencing at a paal about 195 roods below the Aruka river.	5	...	,,
4,983	Baldi, M., No. 72,329, ex "Lena," 1895.	Left bank, Aruka river, commencing at a paal about 135 roods below Huhu creek.	5	...	,,
4,984	Joaquim J. de Freitas.	Left bank, Tapacooma creek, Harlipiaka creek, Pomeroon river, commencing 1 rood below tract held by Jaigopaul.	5	...	,,
4,985	Shoedihal, M., 50,163, ex "Allanshaw," 1891.	Left bank, Aruka river, commencing at a paal about 200 roods below the Issororo creek.	5	...	,,
4,986	Thomas Augustus Allicock.	Left bank, Essequibo river, commencing at a paal about 91 roods above the mouth of Bidiahu creek.	5	...	,,

BERBICE.

4,856	George Reynolds	Right bank, Canje creek, commencing at a paal about 52 roods above the Miberikuru creek.	5	...	16.8.10.
4,874	Charles Farrier	Left bank, Courantyne river, as shewn on a plan by W. H. McTurk, dated 8th January, 1907.	5	...	27.8.10.
4,875	James Stewart	Right bank, Canje creek, commencing at a paal about 596 roods below the Maniappo creek.	5	...	27.8.10.
4,900	Nathaniel Grimmond	Right bank, Canje creek, commencing at a paal about 360 roods above Matthew creek.	5	...	5.10.10.
4,901	Lewis Williams	Right bank, Canje creek, commencing at a paal about 345 roods above Matthew creek.	5	...	,,
4,902	Abdul Rahaman	Left bank, Courantyne river, Homestead Lot No. 4.	5	...	,,
4,953	Reuben Hinds	Left bank, Courantyne river, Homestead Lot No. 2.	5	..	16.12.10.
4,	Uddan, M., No. 367, ex "Grecian," 1893.	Left bank, Courantyne river, being Homestead Lot No. 75.	5	...	31.12.10.

LICENCES OF OCCUPANCY.

DEMERARA.

A 261	Charles Headley Spencer	Left bank, Yawrabo creek, right bank, Demerara river, commencing at a paal on the lower boundary of Grant 3,884.	25	10 years	28.12.10.
A 262	The Chairman and Village Council of Golden Grove and Nabaclis.	East sea coast of the county of Demerara, being the west ½ of the Company Path between Nabaclis and Cove and John.	32	DHMP	,,
A 263	do. do.	East sea coast of the county of Demerara, being the east ½ of the Company Path between Golden Grove and Haslington.	34	DHMP	,,
A 264	Cornelia Ida, Limited.	West sea coast of the county of Demerara, being the 2nd and extra depths of Pln. Cornelia Ida.	845.3	DHMP	,,
A 265	do. do.	West sea coast, being the west ½ of Company Path between Cornelia Ida and Hague.	58½	DHMP	,,
A 267	Buxton and Friendship Village Council.	East sea coast of the county of Demerara.	215.94	DHMP	31.12.10.

Digitized by Google

No.	Name.	Locality.	Area.	Term.	Date.
		LICENCES OF OCCUPANCY.—(Continued.)			
		ESSEQUIBO.			
A 266	Evan Wong...	... Right bank, Essequibo river, commencing on the eastern boundary of Pln. Greenwich Park.	966	DHMP	28.12.10.
A 268	The Incorporated Trustees of the Church in the Diocese of Guiana.	Right bank of the Barima river, being on the south side of the Barima-Barama road.	5	DHMP	31.12.10.
A 269	The Guiana Gold Coy..	Left bank, Konawaruk river, in the vicinity of Temple Bar Falls.	3.29	DHMP	31.12.10.
		BERBICE.			
A 250	The Abary Cattle Ranch Coy., Limited.	Right bank, Abary creek, commencing about 600 roods below the Wiruni creek.	5328.77	99 years.	16.11.10.
		WOOD-CUTTING LICENCES.			
		DEMERARA.			
A 334	Manoel Pereira Camacho.	Left bank, Kuliserabo creek, left bank, Demerara river.	1,128	3 years from 13.12.10.	13.12.10.
A 336	Arthur A. Seon	... Right bank, Yadomedekabra creek, left bank, Demerara river.	44	1 year from 13.12.10.	,,
A 338	Charles Jonas	... Left bank, Jumbi creek, at the point where the creek joins the southern extremity of Canals 1 and 2.	195	1 year from 1. 4.10.	14.12.10.
A 339	Anna Da Sa	... Left bank, Kurukuru creek, Hawraruni creek, right bank, Demerara river.	45	,,	21.12 10.
A 340	Antonio Da Silva	... Left bank of a small tributary on little Palmenda creek, big Palmenda creek, Wirukuya creek, left bank, Demerara river.	2	,,	'
A 341	M. P. Camacho	... In rear of lot 41, also known as Pln. Blenheim, left bank, Demerara river.	478	1 year from 14.9.10.	,,
A 342	William Rutherford	... Right bank, Hauraruni creek, right bank, Demerara river.	480	1 year from 1.4.10.	,,
A 343	Joseph A. Damon	... Left bank, Mabiri creek, left bank, Waratilla creek, right bank, Kamuni creek, left bank, Demerara river	255	1 year from 25. 3.10.	22.12.10.
A 344	Pimento & D'Oliveira.	Right bank, Koeliseraboe creek, left bank, Demerara river.	180	1 year from 1. 4.10.	,,
A 345	Do.	... Right bank, Demerara river.	490	,,	,,
A 346	Do.	... Right bank, Flat Hill creek, right bank, Koeliseraboe creek, left bank, Demerara river.	116½	,,	,,
A 347	Do.	... Left bank, Simiri creek, right bank, Koeliseraboe creek, left bank, Demerara river.	250	,,	,,
A 348	Do.	... Between the Kassakuria and Waratilla creeks, right bank, Kamuni creek, left bank, Demerara river.	692	,,	,,
A 350	Francisco Rodrigues Martins.	On the right bank, Mari-Mari creek, right bank, Waratilla creek, right bank, Kumuni creek, Demerara river.	439	,,	31.12.10.
A 351	Francisco Roridgues Martins.	Right bank, Waratilla creek, right bank, Kamuni creek, left bank, Demerara river.	132	,,	,,
A 352	Daniel Sinclair	... Left bank, Mabiri creek, left bank, Waratilla creek, right bank, Kamuni creek, left bank, Demerara river	886	,,	,,
A 353	Henry Harlequin	... Left bank, Loo creek, right bank, Demerara river, commencing at a tamarind tree blazed V.R.	112	1 year from 29.12.10.	,,
A 355	M. P. Camacho	... On the western boundary of wood-cutting Grant No. A 24, left bank, Demerara river.	120	1 year. from 1. 4. 10.	,,
A 356	Do.	... Left bank, Koeliseraboe creek, left bank, Demerara river, commencing at a tree blazed V R., 40 roods from the creek.	466	,,	,,
A 357	Do.	... Right bank, Elizabeth creek, right bank, Demerara river, in the rear of Pln. York.	1,030	,,	,,
		ESSEQUIBO.			
A 335	C. P. Ashurst	Left bank, Tiger creek, left bank, Essequibo river.	402	1 year from 1. 4.10.	13.12.10.
A 337	The Estate of Ho-a-Shoo, decd.	Right bank, Potaro river, commencing at a paal opposite the 5 mile paal on the eastern side of the Potaro-Konawaruk road.	57·91	1 year from 14.12.10.	14.12.10.

Digitized by Google

No.	Name.	Locality.	Area.	Term.	Date.
WOODCUTTING LICENCES.					
ESSEQUIBO.—(Continued.)					
A 349	The Proprietors of Pln. Taymouth Manor.	On the north-western coast of Essequibo, commencing at a paal on the Capoey Lake.	542	1 year from 8. 8.10	31.12.10.
A 354	Francis Jacobs	.... Right bank, White creek, left bank, Black creek, right bank, Groete creek, left bank, Essequibo river.	233	1 year from 31.12.10.	,,
A 358	James L. Hugh	... Left bank, Kairuni creek, left bank, Supenaam creek, left bank, Essequibo river.	650	1 year from 30.8.10.	,,
BALATA LICENCES.					
BERBICE.					
A1,485	The Consolidated Rubber and Balata Estates, Limited.	Right bank, Ikuruwa creek, from 4 to 8 miles above the Ikuruwa lake.	...	15 years from 31.12.10.	31.12.10.
PERMISSIONS UNDER CLAUSE 65 (1.)					
ESSEQUIBO.					
983	Henry Herbert Horton	Being part of the Compary Path between Plns. Lima and Coffee Grove.	sq. roods. 585	DHMP	5.12.10.
984	Christian Brown	...On the eastern side of the Potaro-Konawaruk road ...	55	31.3.11.	16.12.10.
986	Florence Lewis	....On the right bank, Barama river ...	2 acres.	31.3.11.	16.12.10.
BERBICE.					
985	F. M. White	... To cut 1,500 feet of crabwood at Kimbia creek, Berbice river.	...	...	16.12.20.
PERMISSIONS TO COLLECT TONKA BEANS UNDER CLAUSE 52 (2.)					
GUMS.					
DEMERARA.					
163	H. L. Rongeiron ...	To collect locust gum, Demerara river ...	...	31.3.11.	1.12.10.
165	P. L Campagne, on behalf of the Consolidated Rubber and Balata Estates, Ltd.	To collect Tonka Beans in the Demerara river, on the balata collecting tracts licensed to the Consolidated Rubber and Balata Estates, Limited.	...	31.12.11.	29.12.10.
ESSEQUIBO.					
164	Troyton Phillips, on behalf of the Consolidated Rubber and Balata Estates, Ltd.	To collect Tonka Beans in the Essequibo river, on the balata collecting tracts licensed to the Consolidated Rubber and Balata Estates, Limited.	...	31.12.11.	29.12.10.
BERBICE.					
166	A. T. Da Silva, on behalf of the Consolidated Rubber and Balata Estates, Ltd.	To collect Tonka Beans in the Courentyne river, on the balata collecting tracts licensed to the Consolidated Rubber and and Balata Estates, Limited.	...	31.12.11.	29.12.10.
167	D. Hazell, on behalf of the Consolidated Rubber and Balata Estates, Limited.	To collect Tonka Beans in the Courentyne river, on the balata collecting tracts licensed to the Consolidated Rubber and Balata Estates, Limited.	...	31.12.11.	,,
168	D. C. Gordon, on behalf of the Consolidated Rubber and Balata Estates, Limited.	To collect Tonka Beans in the Courentyne river, on the balata collecting tracts licensed to the Consolidated Rubber and Balata Estates, Limited.	...	31.12.11.	,,
169	E. J. Dardier, on behalf of the Consolidated Rubber and Balata Estates, Limited.	To collect Tonka Beans in the Abary and lower Berbice rivers, on the balata collecting tracts licensed to the Consolidated Rubber and Balata Estates, Limited.	...	31.12.11.	,,
170	O. E. Bartrum, on behalf of the Consolidated Rubber and Balata Estates, Ltd.	To collect Tonka Beans in the Canje creek, on the balata collecting tracts licensed to the Consolidated Rubber and Balata Estates, Limited.	...	31.12.11.	,,

Digitized by Google

No.	NAME.	LOCALITY.	TERM.	DATE.

PERMISSIONS TO COLLECT TONKA BEANS UNDER CLAUSE 52 (2.)—(Contd.)

BERBICE.

171	G. A. Reed, on behalf of the Consolidated Rubber and Balata Estates, Limited.	To collect Tonka Beans in the Canje creek, on the balata collecting tracts licensed to the Consolidated Rubber and Balata Estates, Limited.	31.12.11.	29.12.10.
172	George Butts, on behalf of the Consolidated Rubber and Balata Estates, Limited.	To collect Tonka Beans in the Berbice river, on the balata collecting tracts licensed to the Consolidated Rubber and Balata Estates, Limited.	31.12.11.	29.12.10

TRANSFERS.

BALATA LICENCES.

1,437	Ernest Farnum, to and in favour of The Consolidated Rubber and Balata Estates, Ltd.	Right bank, Barama river	5 years from 1.11.10.	15.12.10.
1,438	do.	Left bank, Waini river	5 years from 1.11.10.	15.12.10.
1,439	do.	Right bank, Imotai river	5 years from 1.11.10.	15.12.10.
1,440	do.	Right bank, Imotai river	5 years from 1.11.10.	15.12.10.
1,441	Do.	Right bank, Imotai river	5 years from 1.11.10.	15.12.10.

REVOCATION.

NO.	NAME.	LOCALITY.	DATE OF REVOCATION.
Homestead Grant 4,899	Dudley Cumberbatch.	Left bank, Pomeroon river.	6.12.10.

Digitized by Google

Mining Notice.

DEPARTMENT OF LANDS AND MINES,
11th February, 1911.

LIST of Prospecting Licences issued during the quarter ending 31st December, 1910.

FRANK FOWLER,
Commissioner of Lands and Mines.

Date of Issue.	No. of Prospecting Licence.	Name.	Remarks.
		BARTICA.	
4.10.10	B 1970	John Roberts	
12.10.10	B 1971	Robert Grimmond Luke	
3.11.10	B 1972	Elizabeth Gibson	
22.11.10	B 1973	H. Legay & Co. (Hubert P. Legay & Samuel Li)	James Barrow authorized to prospect to [28.2.11.
5.12.10	B 1974	Colin Williams and Francis Smartt	
5.12.10	B 1975	Fitz Walcott	
6.12.10	B 1976	D. De Camp and Samuel Gonsalves	
19.12.10	B 1977	George F. Robinson and Edward Wilson	
21.12.10	B 1978	Samuel Allicock and Johannis Mann	
		DISTRICT NO. 2.	
10.10.10	B 1577	Charles Flanagan	
8.11.10	B 1578	Timothy Semple	
18.11.10	B 1579	Thos. Mullins and Jean Alex. Reman	
25.11.10	B 1580	F. A. Gibbons, Henrietta Ferreira and Benj Pollard	
26.11.10	B 1581	Phillip Rodie and Robert Thompson	
20.12.10	B 1582	Joseph Ramkissoon	
28.12.10	B 1583	T. Maynard and Benj. DeW. Heyliger	
31.12.10	B 1584	Chas. Wm. Bernard, Saml. Low, Geo. Ellis and David Gilyard	
		DISTRICT NO. 3.	
7.12.10	B 128	The Mazaruni Co., Ltd.	P. M. Morley authorized to prospect.
		DISTRICT NO. 4.	
11.10.10	B 1760	Henry Carter & Geo. Ernest Welchman Chan	
7.11.10	B 1761	Jas. Isaacs	
15.11.10	B 1762	Fred. C. Daniels and Jos. Haynes	
15.11.10	B 1763	Edw. Johnson and Aug. Caesar	
15.11.10	B 1764	Em. Richards, Jas. Castle & Henry Phillips	
15.11.10	B 1765	Wm. Layne	
23.11.10	B 1766	Douglas A. Fredericks, David Christopher and Amos Sam	
29.11.10	B 1767	Simon Harmon and Amos Harmon	
28.12.10	B 1768	Enos Liverpool and Jas. Granham	
28.12.10	B 1769	J. C. Humphrey	
		DISTRICT NO. 5.—BARIMA.	
3.10.10	B 2172	James Weeks	
4.10.10	B 2173	Charles Nedd	
7.10.10	B 2174	David Barton	
10.10.10	B 2175	P. S. Austin and Benjamin Bobb	
13.10.10	B 2176	J. G. S. Dragten	
14.10.10	B 2177	Samuel Massiah	
24.10.10	B 2178	Frederick Frank	
31.10.10	B 2179	David Marcus	
31.10.10	B 2180	Prince Baxter, Edmund Charles and Marling Jones	
5.11.10	B 2181	Emanuel Hinds	
22.11.10	B 2182	James Ethelbert Low	
		DISTRICT NO. 5—BARAMA.	
25.11.10	B 1830	James Hinds and Gilbert Lewis	
5.12.10	B 1831	Joseph Pearson	
		MORAWHANNA. Nil.	
		GEORGETOWN.	
1.10.10	B 2018	David Young Rubber Estates, British Guiana, Ltd.	R. H. Kaster authorized to prospect.
1.10.10	B 2019	Idem	
3.10.10	B 2020	Thomas Frederick Bacchus and Calton N. McInroy	David Young authorized to prospect.
7.10.10	B 2021	David Trotz, David Damon, Arthur A. Grant and George Primus	
17.10.10	B 2022	Manoel Pereira Camacho and Mauricio Pereira Jorge	Antonie Perreira authorized to prospect.
17.10.10	B 2023	Isaac Richmond	
21.10.10	B 2024	James Dorsett	
21.10.10	B 2025	Daniel Henry Eytle and James Alexander Eytle	
25.10.10	B 2026	Manoel Vieira	Samuel G. C. Miller authorized to prospect.

Digitized by Google

LIST OF PROSPECTING LICENCES ISSUED—(Contd.)

Date of Issue.	No. of Prospecting Licence.	Name.	Remarks.
		GEORGETOWN—(CONTINUED.)	
29.10.10	B 2027	James Osmend Guy	
29.10.10	B 2028	Edward Nassy	
3.11.10	B 2029	F. N. Williams	
7.11.10	B 2030	James Pollard	
8.11.10	B 2031	James Williams and Richard Tyrrell	
14.11.10	B 2032	John Alexander Murray, Norval Edmund Bremner and Semerie	
15.11.10	B 2033	Lazarus Harrison	
16.11.10	B 2034	Alexander Hughes and H. Teixeira	
21.11.10	B 2035	John William De Rooy and Joseph Ramsammy	
21.11.10	B 2036	Walter Delmar Parkinson and Bakuralli	Wm. Johnson authorized to prospect.
21.11.10	B 2037	James Christopher and Joseph Vigilance	
21.11.10	B 2038	Fortune January and Francis France	
29.11.10	B 2039	John J. Brickhill	
1.12.10	B 2040	Thomas Benjamin Williams and Ernest Christmas	
14.12.10	B 2041	Edward St. Maur Hunte and Victorine Antonio Pires	
19.12.10	B 2042	Elijah Clarke and Joseph Pilgrim	
20.12.10	B 2043	George Clarke, James Adolphus Wood and Charles Dodson	
21.12.10	B 2044	Joseph Haywood	
21.12.10	B 2045	John Van Sluytman	
23.12.10	B 2046	George A. Blount, George S. Irwin and William Briggs	
24.12.10	B 2047	James Adolphus Etten and Nathaniel Brown	
29.12.10	B 2048	Manoel Danny and Philip Aaron Li	
29.12.10	B 2049	John Alleyne and Charles Alleyne	
30.12.10	B 2201	Alexander McKay, Mary Gonsalves and Joseph Augustus Clarke	
31.12.10	B 2202	Jose Ferreira	Abraham A. Webster authorized to prospect.

GEORGETOWN, DEMERARA.—Printed and Published every *Wednesday and Saturday*, and on such Extraordinary Days as may be directed by His Excellency the Governor, by "The Argosy" Company, Limited, at their Office, Lot 35, Water Street, Robb's Town. Subscription—Four Dollars per annum; Single Copies, 4 Cents each.—Saturday, 18th February, 1911.

Digitized by Google

VOL. XXXIII. No. 16.

395

The Official Gazette

OF BRITISH GUIANA.

Published by Authority of His Excellency the Governor.

GEORGETOWN, WEDNESDAY, FEBRUARY 22ND, 1911.

Government Notice.

GOVERNMENT SECRETARY'S OFFICE,
Georgetown, Demerara,
89. 21st February, 1911.

THE following Regulation, which it is proposed to introduce into the Court of Policy, is hereby published for general information.

By Command,

CHARLES T. COX,
Government Secretary.

AMENDED REGULATION RELATING TO SCHOLARSHIPS AND PRIZES.

1. The scholarships for boys and girls provided for in the Regulations relating to Scholarships and Prizes made by the Governor and Court of Policy on the thirty-first day of July, 1906, and which have been extended to six years under Regulations 4 and 5 of the said Regulations, may be further extended for a seventh year on sufficient grounds being shown for such extension to the satisfaction of the Governor-in-Council.

Made by the Governor and Court of Policy on the day of , 1911.

Digitized by Google

Government Notices.

GOVERNMENT SECRETARY'S OFFICE,
Georgetown, Demerara,
90. 21st February, 1911.

HIS Excellency the Governor has been pleased to grant to H. S. Hill, Esquire, Sixth Class Officer of Customs, leave of absnce on full salary from the 20th instant to the 6th proximo.

91. 21st February, 1911.

HIS Excellency the Governor has been pleased to grant to John Duncan Lawrence, Esquire, Assistant Inspector of Schools, leave of absence on full salary for three months from the 18th instant, with an extension of leave on half salary for three months.

92. 21st February, 1911.

REFERRING to Government Notice No. 231 of the 8th November last, Miss W. A. Richardson, Clerical Assistant in the Post Office, resumed the duties of her office on the 15th instant.

93. 21st February, 1911.

REFERRING to Government Notice No. 6 of the 6th January last, D. P. Hutchinson, Esquire, Sixth Class Clerk, Public Works Department, has returned to the Colony from leave of absence and resumed the duties of his office on the 11th instant.

By Command,

CHARLES T. COX,
Government Secretary.

SUPREME COURT OF BRITISH GUIANA.

LIMITED JURISDICTION.

THIS 11TH DAY OF FEBRUARY, 1910.

LAWRENCE
versus
JOHNSON.

Application by plaintiff to strike out or amend paragraphs in defendant's defence and for further and better particulars.

The plaintiff applies (1) to strike out or amend paragraphs 9, 10, 11, 12, and 14 of the defence on the ground that they tend to prejudice and embarrass him and (2) that defendant be ordered to deliver particulars as to the defence raised by paragraphs 5, 7 and 13.

The action is brought in respect of a promissory note which the defendant admits that he signed but alleges that this was done under protest and that immediately after it was so given, he notified plaintiff that he did not admit liability for the whole amount.

Paragraphs 9, 10 and 11, deny that defendant ever agreed to pay the charges set out in the respective schedules referred to therein and then in 9 and 10 it is stated that they are "unjust and illegal" while in 11 it is alleged that they "are not fair or reasonable.

In Lumb v. Beaumont (49 L.T.N.S. p. 774) the averment by the defendant that "the plaintiff acts aforesaid were in various particulars unlawful" was held to be scandalous and embarrassing. So in the present case the statements that certain charges are "unjust and illegal" and "not fair or reasonable" raise no new issue if such is intended, and the plaintiff cannot tell as they stand what he will have to meet. These averments are therefore embarrassing and the paragraphs must be amended by striking them out.

As to paragraphs 12 the statement that the defendant is not liable to pay charges set out in schedule D, must stand. The ground of his alleged non-liability immediately follows, viz., that the plaintiff did not act on his behalf.

Paragraph 14 denies that the items in schedule F, were loans and then states that at the time these payments were made to defendant by the plaintiff he (the plaintiff) was indebted to the defendant to the extent of the said sums or thereabout.

The nature of the alleged indebtedness of the plaintiff to the defendant is not stated and the bald statement that he was so indebted must tend to embarrass the plaintiff. It is to be observed that the total amount claimed to be set off by the defendant in paragraph 15 of his defence is $580.17 and that this does not include the items referred to in paragraph 14. This paragraph must therefore be struck out.

The particulars asked for by the plaintiff are as to paragraph 5 whether the plaintiff is alleged to have pressed the defendant verbally or in writing. As to paragraph 7 when and where proceedings were threatened and whether verbally or in writing, when and where defendant protested and whether verbally or in writing, and whether the alleged notification to the plaintiff that defendant did not admit liability for the whole sum was verbal or in writing. As to paragraph 13 how much the defendant is alleged to have paid and when and where such payment was made. The plaintiff is entitled to all these particulars (Marshall vs. Pitcairn and Hohenkerk, 9th Oct. 1907). I direct that they be delivered within 4 days of the making of this order otherwise the defendant be precluded from giving evidence in support of these paragraphs and I extend the time for delivering plaintiff's reply to 10 days after delivery of the particulars.

The costs of this application must be paid by defendant.

M. J. BERKELEY, J.

Official Receiver's Notice.

BRITISH GUIANA.

The Public Trustee Ordinance, 1910.

ESTATE OF BAKHTAWAR, MALE, DECEASED.

NOTICE is hereby given that on the application of Charles Fung-a-Fat, a creditor, I have undertaken the administration of the Estate of the above-named Bakhtawar, male, 93,758, ex *Forth*, 1902, who died at Plantation Non Pareil, East Coast, Demerara, on the 19th December, 1910, intestate.

All creditors on the Estate are required to file their claims within three months from the date of the first publication of this notice at my Office in the Victoria Law Courts, Georgetown.

W. A. PARKER,
Official Receiver, and
Public Trustee.

Georgetown, Demerara,
6th February, 1911.

Licensing.

SPECIAL LICENSING MEETING.

EAST COAST JUDICIAL DISTRICT.

NOTICE is hereby given that a Special Licensing Meeting will be held at Belfield Court Room on Wednesday, the 1st day of March, 1911, at 11 a.m., for the purpose of considering an application from John Lopes, of 206, Upper Charlotte Street, Georgetown, for a certificate to obtain a Retail Spirit Shop Licence for premises situate at Belmonte, Mahaica, East Coast, Demerara.

Justices of the Peace resident in the above District are requested to attend at the time and place above-mentioned.

E. A. BUGLE,
Stipendiary Magistrate,
East Coast Judicial District.

Buxton, E.C.,
February 18, 1911.

Digitized by Google

Post Office Notice.

UNCLAIMED POSTAL MATTER.

POST OFFICE DEPARTMENT,
Georgetown, British Guiana,
9th February, 1911.

THE following Postal matter lying unclaimed at the General Post Office, Georgetown, will be delivered to the parties entitled thereto, on application at the General Delivery Window.

A. W. SWAIN,
Postmaster General.

PAID FOREIGN LETTERS.

NAMES.	ADDRESS.	OFFICE OF ORIGIN.
Alexander, Mr. J.	Victoria Village, E. C.	Jamaica.
Adonis, Mr. Alex. P.	15, Lombard St.	New York.
Auguste, Mrs. L.	Grass St., Lot 29,	Panama.
Assanah, Mr. R. N.	Pln. La Bonne Intention, E.C.	London.
Archer, Mr. I. I.	lot 7, Lombard St.	do.
Angalo, Mrs. F.	lot 35, Croal St.	Suriname.
Austin, Mrs. A.	lot 95, Hadfield St.	do.
Archer, Mrs. C.	lot 301, Charlotte Street	Barbados.
Alexander, Mrs. C.	lot 129, Regent Street, Bourda	do.
Burnett, Mr. S.	lot 36, Sussex St.	do.
Bentham, Mr. J.	Railway Loco. Shop Georgetown	do.
Boyce, Mrs. L.	Albouystown	New York.
Beekie Bajan,	Brother Demerara	Trinidad.
Braithwaite, Mr. C. F.	Georgetown	Battersea S.W.
Borreia, Isabella	Morawhanna	New York.
Brandeis, Mr. J.	Georgetown	London.
Blackeney, Miss L.	lot 150, Regent St., Lacytown	Barbados.
Bewnott, Coolie	c/o Mr. Wickham Demerara	Jamaica.
Blackman, Mrs. J.	Kitty Village	Suriname.
Bayrd, Mr. H.	Georgetown	New York.
Badenock, Mr. A.	Pln. Lusignan, E.C.	London.
Cameron, Mrs.	lot 21, Broad St.	Barbados.
Campbell, Mr. Wm. A.	lot 18, High St.	New York.
Cockfield, Mrs. M.	Maria Johanna, Wakenaam	Barbados.
Corbin, Miss A. R.	2nd St. Alexander Village, E.B.	Venezuela.
Cust, Mr. J. C.	Beterverwagting, E.C.	London.
Comacho, Messrs. L. V. & Co.	Georgetown	Canada.
Carter, Mrs. E. T.	Upper Charlotte St. Bourda	Barbados.
Carlos, Mr. C. G.	Main St. G'town	Canada.
DeJonge, Mr. J.	Lot 17, First St. Albert Town	London.
Davis, Miss A.	Hogg St. Albouy's Town	New York.
Dowridge, Mr. R. A.	19, Hadfield St.	do.
Daron, Mr. J.	Edinburgh Village E.B. Berbice	Suriname.
Devonish, Mr. J.	Howes Street	New York.
Devonish, Mr. I.	Backdam Demerara.	Panama.
Ellis, Mr. Geo. D. (2).	Rep. The L.C. Prime Co. of St. John	Canada.
Estridge, Mr. J.	lot 7, Commerce St.	New York.
Foster, Miss E. M.	lot 24, Robb St.	do.
Fritoche, Mr. F.	Pln. Schoon Ord W.B.	London.
Filmalter, Mr. J. C.	c/o N.C.C. Rly., Georgetown	Hastings.
Gangadhar Narayan.	c/o Postmaster Georgetown	India.
Grimes, Mr. G.	Standard Office, B. Guiana	London.
Goulding, Mr. I. jnr.	Pln. La Bonne Intention	do.
Goungler, Miss M.	lot 22, Saffon St.	Trinidad.
Gibbs, Mr. T.	Georgetown	Barbados.
Gregoroudiz, Mr. Nick	Aurora	Osteor.
George, Miss M. E.	29, Sussex St.	Jamaica.
Goupaul, Mr. J. B.	Grand Central Hotel	Trinidad.
Howell, Miss C.	North St. 24,	Barbados.
Hyson, Mrs. C.	Stanley Town B'bice.	Cayenne.
Hussein, Mr. Alli	Georgetown	New York.
Hall, Mr. R. A. E.	East Coast	do.
Haslett Mr. A.	32, Crosswoodfiield Road, Georgetown	London.
Holford	18, America Street	New York.
Jones Brothers, Messrs. Ltd.	Georgetown	do.
Jones, Miss M.	Zeskendren, Mahaicony	Suriname.
Jeffrey, Mr. A.	Tassawine Mine Barama River	Trinidad.
Jobling, Mr. T. C. (2).	Arakaka	London.
Joseph, Mr. C.	34, High Street	do.
Jason, Miss C. L.	175, Upper Charlotte Street	Africa.
Jones, Mr. W. H.	Tarlogie Police Station	Nevis.
King, Mr. E.	Georgetown.	St. Lucia.
Kingston, Miss D.	46, High Street	Barbados.
Knight, C. H. M. D.	Georgetown	Canada.
Lie-a-Po Alexander.	Leopold Street	Cayenne.
Lord, Mrs. L.	74, Church Street	London.
Lewis, Mr. E.	Baitica	New York.
Miller, Miss	53, Fourth St. Albert Town	Trinidad.
Munn, Miss Amy	3rd Charles Street Georgetown	Mocambrique.
Maldron, Mr. Geo.	33, Robb Street	New York.
Moor, Miss M.	34, Robb Street, Burda	Curacoa.
Moeran, Mr. L. B.	Post Office G'town	Barbados.
McCowan, Mr. G. W.	c/o Post Office Georgetown	Canada.
McArthur, Miss D.	c/o Mr. C. D. Roberts, Garnett & Co. Georgetown.	Canada.
Murell, Miss D.	91, Robb Street	Barbados.
Mahon, Miss M. E.	8, Brickdam	do.
Macrae, A. W.	Georgetown	India.
Mohammed, Mr. R.	Pln. Leonora	London.
Moore, Mr. R.	27, Broad Street	Barbados.
Moore, Mr. J. E.	Georgetown	New York.
Morley, Mr. P. W.	Peters Mine Puruni.	London.
Munroe, Mrs. C.	14, Water Street	Montreal.
Nedd, Mr. D. A.	Demerara	London.
Nelson, Miss E.	78, Breada Street	Suriname.
Nicholson Mr. Edmund S.	Georgetown	London.
Potter Miss E.	17, Hadfield St.	Trinidad.
Phillips Mr. H. J.	Pln. Melville Mahaica	London.
Pendleton, Mr. J.	Anna Catharina, Canal 1	do.
Parkinson, Mr. L.	Bread St. N/A	B'bice Suriname.
Paul, Mr. Saml.	Georgetown	New York.
Potter, Miss E.	192. Main Street	London.
Phillips, Mr. H. J.	Pln. Farm	Jamaica.
Prince, Miss F.	44, Hadfield St.	Suriname.
Pile, Mr. Robt.	lot R, Bent St.	New York.
Pollard, Mr. J. F.	c/o Mrs. King, Georgetown	Barbados.
Robertson, Mr. E. (2).	No. 28 Village, W.C. Berbice	Suriname.
"Robdel"	The Advertising Agency, Georgetown.	London.
Scoares, Miss A.	Robb Street	Barbados.
Sotmiss, Mr. E.	Berbice	New York.
Sutherland, Mr. E. A.	Balvair House, N/A.	do.
Seales, Miss A. C.	Georgetown	London.
Shodes, Mr. R. A. H.	do.	Dominica.
Straker, Mr. E.	c/o Garnett & Co.	London.
Skinner, Miss	87, Albert St. G'town	London.
Sandiford, Mr. S.	Bourda Police Station	do.
Tappin, Mr. J. (2)	Lombard Street	Canada.
Trill, Mrs. M.	Windsor Forest, W.C. St. Lucia.	
William, Miss R.	Fort St. Kingston	New York.
Waddell, Miss D.	9, Upper D'Urban St.	Gold Coast.
Williams, Miss Emma	Georgetown	New York.
Winter, Mr.	Vauxhall, Canal 1	do.
Walker, Mr. J.	Pln. Wales	London.
Washington, Miss W.	C. 36, Princess St. Demerara	Suriname. Canada.
Wilson, Miss E.	Demerara	Jamaica.
Zumjan, Mr. Saml.	Georgetown	New York.

UNPAID FOREIGN LETTERS.

NAMES.	ADDRESS.
August, Samuel	New Amsterdam.
Apnott, Fred, Esqre.	317, East St., Georgetown.
Brathwaite, Mr. G.	Bentic St., "
Bellamy, Mr.	57, Robb St., Bourda.
Bullen, Mr. William	Mission House, Bagot Town, E.B.

Digitized by Google

NAMES.	ADDRESS.
Bennett, Mrs. Susan	...Howes St., 30.
Boyce, Mrs. Helen	...Georgetown, Demerara.
Boodie, Thos. H.	...H.M.P.S., Massaruni.
Cautey, C. A.	...Hadfield St.
David, Mrs. M.	...Hackney School, Pomeroon.
Dickson, Mr. Nathan	...Town Hall Station.
Downer, S. E., Esqre.	...New Amsterdam.
D'Abreu, D. Maria C.	...Camp St., 223, Demerara.
Daniels, L. M.	...Waramuri Mission, Muruca.
Gowdey, Mr. G.	...17, North Street, Georgetown.
Gonsalves, Chas.	...42, Wellington St.
Jones, Miss B.	...200, Camp Street.
King, Robert, Esqre.	...Creole Office, 32, High St.
Klien, Robt. E. A.	...334, East St.
Keating, Mrs. Sarah	...Main St., Demerara.
King, A. Esqre.	...Pln. Springland, B/ce.
Lain, Thos. Edwd.	...Kitty, E.C.
Mittlcholzier, Rev. J. E.	...New Amsterdam.
McArthur Mrs. A. (2)	...Buxton, E.C.
Nurse, Miss Amanda	...32, Third St., Albert-town.
Ogle, Mr. E.	...Friendship Village, E.C.
Shand, John S. A. (2)	...c/o S. F. Carew, N/A., B/ce.
Small, Mr. Robt. Chris.	...179, Albert St., Bourda.
Stout, Jas.	...56, Robb St., Bourda.
Tucker, Quincy, Esq.	...22, Church St., Georgetown.
The Director, Sterling Debenture Corporation	...Georgetown.
Thorne, Joseph	...Georgetown, Demerara.
Thompson, Miss Hilary	... " "
Willis, Mr. Donald E.	...Colony House, N/A., B/ce.
Wilson, James E.	...Regent St., Georgetown.
Wharton, Edwin	...35, Queen St., "
Weeks, Mr. W. J.	...Georgetown.
Watson, W. H.	...Pln. Nonpareil, E.C.

PAID PORTUGUESE LETTERS.

NAME.	ADDRESS.	OFFICE OF ORIGIN.
Antonio Fernandes	...c/o J. Ferreira Berbice.	...Paramaribo.
Antonio J. S. da Silva	...Lyng St., 13.	...New York.
A. Gouveia, Mr.	...72, High St., Kingston.	...London.
A. N. Vasconcellos	...Demerara	...Lisbon.
C. Jardin & Co.	...123, Regent St.	...New York.
G. & J. Gomes	.. 78, Robb St.	... do.
Julia A. Gomes, Mrs.	do. do.	... do.
J. Pedro Marques, Esq.	....Regent St.	...Trinidad.
J. J. F. Caldeira, Mr.	Stables, Berbice	...London.
Jose P. Santos	...103, Regent St.	...Funchal.
M. Gomes, Miss.	...159, King St.	...Paramaribo.
Manoel Gonsalves	...35, Leopold St.	...New York.
M. J. Rodrigues	...Demerara, B.G.	... do.
Manoel H. Vieira	...Stabroek Market	... do.
N. da Silva, Esq.	...14, Strand, N/A., Berbice.	...London.
Polena Pistana	...Sussex St., lot 5.	...Trinidad.
T. Vieira	...193, Charlotte St.	...New York.

FOREIGN PARCELS.

NAME.	ADDRESS.	OFFICE OF ORIGIN.
Dagget, Mr. R. Pemberton	...Pln. Leonora	...Southgate Cromwell.
Hunter, Mr. J.	...lot 39, Robb Street	...Manchester.
Innis, Miss Keturah.	Demerara.	...Canal Zone.

FOREIGN REGISTERED LETTERS.

NAME.	ADDRESS.	OFFICE OF ORIGIN.
Milne, C. (Overseer).	Ogle, E.C.	...Aberdeen.
Stewart, George W.	..Main St.	...Glasgow.

FOREIGN PACKETS (CHALLENGED).

NAMES.	ADDRESS.	OFFICE OF ORIGIN.
Class, A	...c/o Mr. Hubbard, corner of John & Bent Streets.	...Chicago.
King, Fred A.	...L'Oratoire, Canal I.	New York.
McKenzie, Joseph	...St. Magdalene St., New Amsterdam	...London.

Registrar's Notices.

IN THE MATTER OF THE COMPANIES ORDINANCE, 1898.

THE attention of Directors, Managers, Secretaries, Liquidators and Officials of Companies incorporated and registered in this Colony under Ordinance 21 of 1898 is drawn to the provisions and requirements of that Ordinance which in the past have in many cases not been properly complied with. Attention is also drawn to the penalties provided for non-compliance with its requirements.

Notice is hereby given that within six weeks from date hereof any person failing in future to comply with the aforesaid provisions will render themselves liable to have legal proceedings taken in terms of section 111 of the Ordinance, whereby offences made punishable by any pecuniary penalty may be prosecuted summarily before a Stipendiary Magistrate.

This notice in no way removes the liability incurred in respect of any past failure to comply with the the provisions of the law.

L. C. DALTON,
Registrar of Joint Stock Companies.

February 6th, 1911,
Office of the Registrar of
Joint Stock Companies,
Georgetown.

REGISTRAR'S OFFICE,
British Guiana,
7th February, 1911.

In the matter of the application by Eustace Gordon Woolford, of Croal Street, Georgetown, Barrister-at-Law, for a patent for an invention for "Process and apparatus for extracting Rubber and Rubber-like substances from its vegetable sources which has been communicated to the said Eustace Gordon Woolford by the actual Inventor William Appleton Lawrence, consulting chemist of 11, Vandewater Street, New York."

I DO hereby intimate to all to whom it may concern that on the 3rd day of February, 1911, I accepted a complete specification of the said invention, and that any person may, within two months from the date of this advertisement of my acceptance of the said complete specification, give notice in writing at the Registrar's Office aforesaid, of opposition to the grant of the said patent in terms of section 10 (1) of the Patents Ordinance, 1902.

L. C. DALTON,
Registrar.

REGISTRAR'S OFFICE,
British Guiana,
30th January, 1911,

In the matter of the application by Joseph Arthur King, of 237, Camp Street, Georgetown, in the colony of British Guiana, Solicitor, for a patent for an invention for a process for the extraction of gold from clay, communicated to the said Joseph Arthur King by Jacobus Jan Willem Hendrik Van Der Toorn of the Hague, Holland.

I DO hereby intimate to all to whom it may concern that on the 20th day of January, 1911, I accepted a complete specification of the said invention, and that any person may, within two months from the date of this advertisement of my acceptance of the said complete specification, give notice in writing at the Registrar's Office aforesaid, of opposition to the grant of the said patent in terms of section 10 (1) of the Patents Ordinance, 1902.

L. C. DALTON,
Registrar.

Customs Notice.

NOTICE is hereby given that the following goods seized under the Customs law (7 of 1884) will be sold by public auction at the Custom House, Springlands, Berbice, at 12 o'clock, noon, on Monday, the 13th March, 1911:—

1 Bottle Brandy
5 Bottles Wine
1 Straw Mat.

J. M. REID,
Comptroller of Customs.

Custom House, Georgetown,
20th February, 1911.

Digitized by Google

Public Works Department.

TENDERS are invited for Painting the Magistrate's Court Room, Post Office, &c., at Belfield, E.C., Demerara.

Specification may be seen, and Bond and Tender Forms obtained at the Office of the Colonial Civil Engineer, Georgetown, and at the Public Works Branch Office, New Amsterdam.

Tenders marked "Tender for painting Magistrate's Court Room, Belfield, E.C.," to be delivered at the Office of the Colonial Civil Engineer, Georgetown, until noon on Wednesday, the 22nd day of February, 1911.

Each Tender must be accompanied by a Bond signed by two persons of known responsibility, binding themselves with the party tendering to execute a Contract for the faithful performance of the work.

The acceptance of the lowest or any Tender is not guaranteed.

JAMES H. W. PARK,
Colonial Civil Engineer.

Georgetown, 13th February, 1911.

TENDERS are invited for "painting the Police Station, &c., at Fort Wellington, West Coast, Berbice."

2. Drawings and specification may be seen, and Letter and Tender Forms obtained at the Office of the Colonial Civil Engineer, Georgetown, and at the Branch Office in New Amsterdam.

3. Tenders marked "Tender for painting Police Station, Fort Wellington," to be delivered at the Office of the Colonial Civil Engineer, Georgetown, until noon on Saturday, the 25th day of February, 1911.

4. Each Tender must be accompanied by a Letter signed by two persons of known responsibility, prepared to bind themselves with the party tendering to execute a Contract for the faithful performance of the work, in the event of his tender being accepted.

5. The acceptance of the lowest or any Tender is not guaranteed.

JAMES H. W. PARK,
Colonial Civil Engineer.

Georgetown, 17th February, 1911.

Pound Notices.

Tarlogie Pound,
17th day of February, 1911.

THERE is impounded at the above-named Pound, one Donkey Mare, of the following description, viz.:—Dark brown, brand right shoulder B L, right hip brand not legible. This animal was brought to the Pound on Friday, 10th day of February, 1911, at 10.30 o'clock, a.m., by Mannie, for trespassing on his provision land at Friendship, Corentyne Coast, Berbice. If not claimed within one week from date it will be publicly sold on Friday, 24th February, 1911, in accordance with Ordinance No. 1 of the year 1866.

THOMAS FORDE, P.C. 1118, Actg. N.C.O.,
Pound Keeper.

Tarlogie Pound,
17th day of February, 1911.

THERE is impounded at the above-named Pound, one Donkey Mare, of the following description, viz:—Dark brown, brand on the right hip not legible. This animal was brought to the Pound on Friday, 10th day of February, 1911, at 10.30 o'clock, a.m., by Mannie, for trespassing on his provision land at Friendship, Corentyne Coast, Berbice. If not claimed within one week from date it will be publicly sold on Friday, 24th February, 1911, in accordance with Ordinance No. 1 of the year 1866.

THOMAS FORDE, P.C. 1118, Actg. N.C.O.,
Pound Keeper.

No. 51 Pound,
17th day of February, 1911.

THERE is impounded at the above-named Pound, one She-Ass of the following description, viz:—Brand illegible, right of neck brown, and brown colt no brand (to young). This animal was brought to the Pound on Friday, 10th day of February, 1911, at 4.30 o'clock, p.m., by Thomas King, for trespassing on his land at No. 50 Village, Corentyne, Berbice. If not claimed within one week from date it will be publicly sold on Thursday, 23rd February, 1911, in accordance with Ordinance No. 1 of the year 1866.

R. BOWLING, Cpl. 623,
Pound Keeper.

Police.

NOTICE.

THERE is now lying at Limlair Koker Trench, Corentyne Coast, Berbice, one corial of the following description:—30 feet long, 4 feet wide, 30 inches deep, no registered number.

The same was found by one William Hazel on the 8th November, 1910, at the Limlair sea-shore and lodged to be claimed. If not claimed and ownership satisfactorily proved within 14 (fourteen) days from the date of this notice, it will be publicly sold on Saturday, 25th February, 1911, in accordance with section 77, Ordinance 10 of 1891.

A charge of 2% will be made for Church and Poor.

J. R. HILL,
Acting County Inspector.

Police Headquarters,
New Amsterdam, Berbice,
11th February, 1911.

THE following unclaimed property is now in possession of the police at Mahaica Police Station, viz.:—

1 Revolver (six chambers)
9 Revolver cartridges
2 Razors.

If not claimed and ownership satisfactorily proved within 14 days from the date of this notice, they will be sold at public auction on Wednesday, the 22nd day of February, 1911, in accordance with section 77, Ordinance 10 of 1891.

A charge of 2% will be made.

W. JAMESON CALDER,
District Inspector of Police.

Police Headquarters,
Buxton,
6th February, 1911.

Miscellaneous.

CHEMISTS AND DRUGGISTS.

THE Board of Examiners appointed by His Excellency the Governor under section 3 of the Pharmacy and Poisons Ordinance, 1899, hereby give notice that in accordance with the Regulations dated 30th March, 1905, an examination for Chemists and Druggists will be held on Tuesday, 7th March, 1911, at 11 a.m.

2. The examination will embrace the subjects mentioned in Rule 9 of the above-mentioned Regulations.

3. Any person desirous of sitting for the examination must give notice to the Registrar, Surgeon General's Office, at least 14 days before the day fixed for the examination.

W. F. LAW, M.D.,
Acting Chairman,
Board of Examiners,
Chemists and Druggists.

Surgeon General's Office,
Georgetown,
10th January, 1911.

N.B.—Forms of application to attend the examination can be obtained from the Registrar, Surgeon General's Office.

Digitized by Google

PUBLIC HOSPITALS.—BRITISH GUIANA.

RETURN FOR THE WEEK ENDING SATURDAY, 26TH NOVEMBER, 1910.

HOSPITAL AT	Remaining from last week.			Admitted.			Discharged recovered.			Discharged for other causes.			Died.			Remaining at the end of the week.			Out-patients.		
	M.	F.	T.	M.	F.	T.	M.	F.	T.	M.	F.	T.	M.	F.	T.	M.	F.	T.	M.	F.	T.
Georgetown ...	293	190	483	158	77	235	61	29	90	79	42	121	23	9	32	288	187	475	346	326	672
New Amsterdam ...	91	46	137	38	19	57	21	11	32	9	4	13	4	1	5	95	49	144	205	249	454
Suddie	45	21	66	18	5	23	4	6	10	8	2	10	1	...	1	50	18	68	34	38	72
Bartica	10	5	15	5	2	7	6	1	7	1	...	1	...	...	...	8	6	14	17	18	35
Morawhanna ...	3	1	4	4	2	6	...	...	...	4	...	4	...	...	...	3	3	6	31	4	35
Potaro	4	...	4	1	...	1	...	...	..	3	...	3	1	...	1	1	...	1	21	10	31
Arakaka	1	...	1	...	...	...	...	...	...	...	...	...	...	...	...	1	...	1	7	3	10
Total ...	447	263	710	224	105	329	92	47	139	104	48	152	29	10	39	446	263	709	661	648	1,309

PUBLIC ASYLUMS.

Lunatic Asylum ...	469	290	759	...	2	2	...	...	...	1	...	1	...	...	...	468	292	760	...	...	...
Leper Asylum ...	299	132	431	3	...	3	...	...	...	...	...	...	2	...	2	300	132	432	...	...	...
Total ...	768	422	1,190	3	2	5	...	...	...	1	...	1	2	...	2	768	424	1,192	...	...	...

PUBLIC DISPENSARIES.

DISPENSARIES AT	OUT-PATIENTS.		
	M.	F.	T.
Georgetown No. 1	21	38	59
Do. No. 2	32	82	114
Do. No. 3	36	36	72
Medical Station, Albouy's Town	39	95	134
Demerara River	1	6	7
Berbice do.	11	12	23
Upper Pomeroon River	13	10	23
Lower Pomeroon River	9	7	16
Moruca	13	7	20
Total	175	293	468

W. F. LAW, M.D., F.R.C.S.I.,
Acting Surgeon General.

Digitized by Google

NOTICE.

MEDICAL DEPARTMENT.

RETURN OF PROPERTY OF PATIENTS DYING INTESTATE IN A PUBLIC INSTITUTION, AS PROVIDED FOR BY SECTION 3 OF ORDINANCE NO. 4 OF 1893.

Public Hospital, Suddie.

Name.	Residence.	Died.	Amount.	Property.
John Boston	Bush Lot	28.12.10	$ 14	For sale of 1 Silver finger ring.
James Henry Cole	Daniel's Town	3.1.11.	24	
Samuel Gittens	Middlesex	15.1.11.	64	
Samuel Brathwaite	Henrietta	29.1.11.	28	

A. T. OZZARD,
Resident Surgeon.

7. 2. 11.

GEORGETOWN, DEMERARA.—Printed and Published every *Wednesday and Saturday*, and on such Extraordinary Days as may be directed by His Excellency the Governor, by "The Argosy" Company, Limited, at their Office, Lot 35, Water Street, Robb's Town. Subscription—Four Dollars per annum; Single Copies, 4 Cents each.—Wednesday, 22nd February, 1911.

Digitized by Google

Digitized by Google

Vol. XXXIII. No. 17.

403

The Official Gazette
OF BRITISH GUIANA.

Published by Authority of His Excellency the Governor.

GEORGETOWN, SATURDAY, FEBRUARY 25TH, 1911.

Government Notice.

GOVERNMENT SECRETARY'S OFFICE,
Georgetown, Demerara,
94. 24th February, 1911.

THE following Bill, which it is proposed to introduce into the Court of Policy, is hereby published for general information.

By Command,

CHARLES T. COX,
Government Secretary.

A BILL ENTITLED "AN ORDINANCE TO AMEND THE ORDINANCES RELATING TO THE BOERASIRIE WATER SCHEME."

BE it enacted by the Governor of British Guiana, with the advice and consent of the Court of Policy thereof, as follows :—

1. The Schedule to the Boerasirie Ordinance, 1889, is hereby repealed and in lieu thereof the First Schedule to this Ordinance shall be deemed to be inserted therein and to be the Schedule thereto, and all references to the Schedule hereby repealed contained in the said Boarasirie Ordinance, 1889, shall be taken and read as referring to the First Schedule to this Ordinance. New Schedule enacted to Ordinance 7 of 1889. Schedule I.

2. The Schedule to the Boerasirie Loan Ordinance, 1902, is hereby repealed and in lieu thereof the Second Schedule to this Ordinance shall be deemed to be inserted therein and to be the Schedule thereto, and all references to the Schedule hereby repealed contained in the said Boerasirie Loan Ordinance, 1902, shall be taken and read as referring to the Second Schedule to this Ordinance. New Schedule enacted to Ordinance 15 of 1902. Schedule II.

3. Parate or summary execution shall not be issued under the Boerasirie Ordinance, 1889, or the Boerasirie Loan Ordinance, 1902, against any Crown land. Parate execution not to issue against Crown land.

4. This Ordinance may be cited as the Boerasirie Ordinances Amendment (Schedules) Ordinance, 1910. Short Title.

Digitized by Google

FIRST SCHEDULE.

TABLE OF PLANTATIONS AND OF AMOUNTS DUE.

COLUMN I.	COLUMN II.		COLUMN III.	COLUMN IV.
Plantation.	Number of Acres.		Amount.	Amount.
	Acres.	Square Roods.	$ c.	$ c.
Versailles ...	1,120	150	4,892 23	1,129 02
South half Klien Pouderoyen ...	557	175	2,434 48	561 82
Lust-Lot-Rust ...	272		1,187 58	274 07
Vreed-en-Hoop ..	928	109	4,053 31	935 43
Windsor Forest ...	1,002	006	4,374 99	1,009 65
Nouvelle Flanders ...	462	012	2,017 35	465 55
L'Union ...	132	040	576 90	133 13
Rotterdam ...	197	050	860 87	198 66
Haarlem & Mary ...	242	294	1,060 94	244 83
Waller's Delight .	548	234	2,396 07	552 95
Rumzigt ...	661	002	2,886 06	666 03
La Jalousie ...	1,170	029	5,108 81	1,178 99
Blankenburg ...	1,257	013	5,489 87	1,266 60
Den Amstel ..	599	071	2,616 28	603 80
Fellowship ..	289	021	1,264 74	291 27
Hague ..	1,622	050	7,082 53	1,634 56
Cornelia Ida ...	1,345	100	5,873 78	1,355 52
Leonora ..	1,526	151	6,665 03	1,538 11
Anna Catharina ...	1,476	250	6,448 15	1,488 06
Edinburgh ..	630	013	2,750 90	634 83
Groenveld ...	623	005	2,720 22	627 75
Stewartville ..	1,599	150	6,983 55	1,611 66
Uitvlugt ...	2,583	157	11,279 98	2,603 17
De Willem ...	791	226	3,456 89	797 77
Zeeburg ...	863	111	3,769 58	869 93
East half Met-en Meerzorg ..	1,117	118	4,878 72	1,125 89
West half Met-en Meerzorg ..	1,117	118	4,878 72	1,125 89
Tusschen de Vrienden.	1,214		5,300 49	1,223 23
Zeelugt ...	1,200		5,239 36	1,209 12
Vergenoegen ..	1,872	150	5,309 22	1,225 25
Philadelphia ...	689	210	1,324 31	305 62
Barnwell or St. Christopher ...	1,043	075	2,003 18	462 28
Greenwich Park ...	1,466		2,814 91	649 62
	32,222	090	$ 130,000 00	$ 30,000 00

Digitized by Google

SECOND SCHEDULE.

TABLE OF PLANTATIONS AND OF AMOUNTS DUE.

COLUMN I.	COLUMN II.		COLUMN III.
Plantation.	Number of Acres.		Amount.
	Acres.	Square Roods.	$ c.
Versailles	1,120	150	1,891 65
South half Klien Pouderoyen ...	557	175	941 32
Lust-Lot-Rust	272		459 19
Regt-door-Zee	277	205	468 78
Vreed-en-Hoop	928	109	1,569 29
Windsor Forest...	1,002	006	1,693 80
Nouvelle Flanders	462	012	781 03
L'Union	132	040	223 35
Rotterdam	197	050	333 29
Haarlem & Mary	242	294	410 73
Waller's Delight	548	234	927 66
Rumzigt	661	002	1,116 46
La Jalousie	1,170	029	1,977 91
Blankenburg	1,257	013	2,122 15
Hague	1,622	050	2,738 56
Cornelia Ida	1,345	100	2,271 21
Leonora	1,526	151	2,577 05
Anna Catharina...	1,476	250	2,493 20
Edinburgh	630	013	1,063 65
Groenveld	623	005	1,051 79
Stewartville	1,599	150	2,700 28
Uitvlugt	2,583	157	4,361 54
De Willem	791	226	1,336 65
Zeeburg	863	111	1,457 55
East half Met-en-Meerzorg ...	1,117	118	1,886 39
De Kinderen	2,134	156	3,603 52
West half Met-en-Meerzorg ...	1,117	118	1,886 39
Tuschen de Vrienden	2,764		4,666 21
Zeelugt	1,200		2,025 85
Vergenoegen	1,872	150	3,309 55
Philadelphia	689	210	1,219 03
Barnwell or St. Christopher ...	1,043	075	1,843 89
Greenwich Park...	1,466		2,591 08
	35,296	059	$ 60,000 00

Digitized by Google

Proclamation.

BRITISH GUIANA.

By His Excellency Sir FREDERIC MITCHELL HODGSON, Knight Commander of the Most Distinguished Order of Saint Michael and Saint George, Governor and Commander-in-Chief in and over the Colony of British Guiana, Vice-Admiral and Ordinary of the same, &c., &c., &c.

L.S.

F. M. HODGSON,
Governor.

WHEREAS I have received a despatch dated the 24th day of January, 1911, from His Majesty's Secretary of State for the Colonies, informing me that His Majesty will not be advised to exercise his power of disallowance in respect of the following Ordinance, vizt.: No. 23 of the year 1910, entitled:

"An Ordinance to re-enact and amend "Ordinance No. 26 of 1898 entitled "The British Guiana Mutual Fire "Insurance Company's Ordinance, "1878."

I DO HEREBY Proclaim and make known the same to the Inhabitants of this Colony.

Given under my Hand and the Public Seal of the Colony, at the Guiana Public Buildings, Georgetown, Demerara, this 22nd day of February, 1911, and in the First year of His Majesty's Reign.

GOD SAVE THE KING!

By His Excellency's Command,

CHARLES T. COX,
Government Secretary.

Government Notices.

GOVERNMENT SECRETARY'S OFFICE,
Georgetown, Demerara,
95. 24th February, 1911.

REFERRING to Government Notice No. 77 of the 14th instant, Miss Alice Rupertie, Clerical Assistant in the Post Office, resumed the duties of her office on the 15th instant.

96. 24th February, 1911.

REFERRING to Government Notice No. 26 of the 20th January last, J. McF. Dyer, Esquire, Clerical Assistant at the Alms House, has returned to the Colony from leave of absence and resumed the duties of his office on the 19th instant.

97. 24th February, 1911.

REFERRING to Government Notice No. 33 of the 20th January last, Dr. Egan has returned to the Colony from leave of absence and resumed the duties of his office on the 16th instant.

98. 24th February, 1911.

NOTICE is hereby given for the information of all concerned that the British Minister at Panama has informed His Excellency the Governor that the Isthmian Canal Commission is warning Persons in search of employment that there is a surplus of labour on the Isthmus of Panama.

Persons who desire to go to Panama on their own initiative in search of work will therefore meet with disappointment.

The Minister adds that the Canal works are nearing completion and the demand for labour will be still further reduced. This will increase the number of unemployed who, owing to the stringent vagrancy laws in force in the Canal Zone, will find themselves in a very unpleasant situation.

By Command,

CHARLES T. COX,
Government Secretary.

Militia and Volunteer Orders.

BY COLONEL G. C. DE RINZY,
Commandant, British Guiana Local Forces,
Headquarters, Georgetown,
24th February, 1911.

DUTIES.

1. N. C. Officer on duty for the ensuing week:—Sergt. McPherson.
Next for duty:—Sergt. Reed.

ARTILLERY.

PARADES.

2. The following is the detail of parades for the ensuing week:—
Thursday, 8.30 p.m.—Fort Manning Parade. (Paid.)

STRENGTH.

3. The undermentioned man having enrolled for service with the Artillery Company is taken on the strength and allotted Regimental Number:—

No. 2342 Gr. Pereira, N.

RE-ENROLMENT.

4. The undermentioned man having completed his original period of service has been permitted to re-enrol from the Reserve for a further period of two years, and is posted to the Artillery Company:—

No. 2188 Gr. E. W. Butts.

H. S. WALKER, Captain,
Adjutant, Local Forces.

Transports and Mortgages.

Counties of Demerary and Essequebo.

11TH MARCH, 1911.

[FIRST PUBLICATION.]

THE following TRANSPORTS and MORTGAGES are intended to be passed before one of Their Honours the Judges of the Supreme Court of British Guiana on any day after Saturday, the 11th day of March, 1911, which such Judge shall be pleased to appoint, viz:—

1. By Rughunath, male, No. 21,690, *Allanshaw*, 1884, of Mahaica, East Coast, Demerary, TRANSPORT of *firstly*, a piece of land part of a tract of Crown land, situate, lying and being on the right bank of the Mahaica creek, beginning about 675 roods above a trench known as No. 10 Trench and extending

Digitized by Google

thence upwards in façade S. 4°, 42′ E. 100 roods by a mean depth N. 85° 18′ E. of 300 roods in the county of Demerary and colony of British Guiana and containing 100 acres as shown on a diagram by F. U. Tronchin, acting Government Surveyor, dated the 26th day of July, 1899, and annexed to the Grant No. 2068 issued to the said Rughunath on the 28th day of September, 1899, the said piece of land having a façade of 25 roods commencing from the southern boundary of the said Grant and extending in a northerly direction by the whole depth of the said Grant, subject to the conditions of the said Grant; and *secondly*, a piece of land part of a tract of Crown land, situate, lying and being on the right bank of the Mahaica creek commencing at a paal at the extremity of the lower side-line of Grant No. 2068 and extending thence upwards in façade S. 4°, 08′ E. (Mag.) 100 roods, by a depth N. 85°, 52′ E. (Mag.) 300 roods, in the county of Demerary and colony of British Guiana, and containing 100 acres as shown on a diagram by E. S. E. Parker, Government Surveyor dated the 12th day of December, 1906, and annexed to the Grant No. 4255, issued to the said Rughunath on the 11th day of October, 1907, the said piece of land having a façade of 25 roods commencing from the southern boundary of the said Grant and extending in a northerly direction by the whole depth of the said Grant, subject to the conditions of the said Grant, —to and in favour of Lakaraj, male, No. 49,367, ex *Bann*, 1891, of Lusignan, East Coast, Demerara.

2. By Lakaraj, male, No. 49,367, ex *Bann*, 1891, of Plantation Lusignan, East Coast, Demerary, TRANSPORT of a piece of land part of a certain tract situate on the right bank of the Mahaica creek commenciug at a paal next below a tract surveyed for Peter Bacchus and 37·8 roods below the Little Biabu creek and extending thence in façade N. 5° 20′ W. 25 roods by a mean depth N. 84° 40′ E. 310 roods save and except the strip of land coloured green 10 roods wide being 5 roods on either side and from the centre of the Little Biabu creek reserved as a water-path for I. E. A. Patoir and containing 25 acres as shown on a diagram by Charles L. Ridley, acting Government Surveyor, dated 21st February, 1903, and annexed to the Grant of the said tract of land, the said piece of land hereby transported having a façade of twelve and half roods commencing from the northern boundary of said tract and extending in a southerly direction by the full depth of said tract, subject to the conditions of the Grant of the said tract of land—to and in favour of Matao, male, No. 68,377, ex *Sheila*, 1894, of Little Biabu creek, Mahaica, East Coast, Demerary.

3. By Lynch King, of Plantation Haslington, East Coast, Demerary, TRANSPORT of a piece of land forming part of Plantation Haslington, situate on the east sea coast of Demerary, in the county of Demerary, the said piece of land being situate on the western portion of the said estate between the public road on the south and the sea dam on the north and bounded on all sides by pasture lands of the said estate and measuring 23 roods from east to west and 5 roods 4 feet or thereabouts from north to south, the western boundary of the said piece of land terminating about one rood from the parapet of the western boundary trench of the said estate, with right of egress and regress to and from the said piece of land hereby transported, from and to the public road on the western side of the said piece of land, the said piece of land being enclosed by wallaba pailings, and wire fencing together with all the buildings and erections on the said piece of land, the said piece of land being transported subject to the express condition that the same shall not be let or sold by the purchaser without the consent in writing of the present proprietor of the said Plantation Haslington or his heirs being first obtained,—to and in favour of Robert Thomson, of Plantation Haslington, aforesaid.

4. By Maria Medora Milne, spinster, of lot 59, Upper Robb Street, Bourda, Georgetown, TRANSPORT of west half of lot number 59 (fifty-nine), in that part of Georgetown called Bourda, as laid down and defined on the plan of the Town Districts, situated on the lands of the Vlissengen estate, made by the Sworn Land Surveyor Luke M. Hill, dated 17th June, 1879, and deposited in the Registrar's Office of the counties of Demerary and Essequebo on the 1st November, 1879, said plan having been approved of by the Governor and Court of Policy on the 22nd of September, 1879, and deposited in the Registrar's Office aforesaid, in pursuance of the provisions of section sixty-five of Ordinance No. 8 of the year 1876, with all the buildings and erections thereon, save and except the building the son belonging to Rebecca Munro, and subject to an agreement of Lease in favour of the said Rebecca Munro,—to and in favour of Joseph George Butts, of 140, Murray Street, Georgetown.

5. By Bundhun, male, East Indian immigrant, No. 44,494, ex *Sheila*, 1890, of Supply, Mahaica, TRANSPORT of east half of lot number 155 (one hundred and fifty-five), part of Plantation Vereeniging sometimes known as and called Plantation Supply, situate on the west bank of the Mahaica creek, in the county of Demerary, in the colony of British Guiana, the said lot being laid down and defined on a diagram of a portion of Vereeniging by the Sworn Land Surveyor W. J. Fowler, dated 28th April, 1890, and deposited in the Registrar's Office of British Guiana, on the 12th of February, 1891, no buildings thereon,—to and in favour of Algu, male, No. 10,348, ex *Mersey*, 1906, and Jhankaru, M., No. 104,333, ex *Ganges*, 1907, both of Cane Grove, Mahaica, East Coast, Demerary.

6. By Gheera, male No. 67, *Ducca*, 1875, bachelor, of Kitty Village, East Coast, Demerary, in his own right and as the sole heir under the last will and testament of his deceased mother Barty, female No. 78, ex ship *Plassey*, 1879, which said last will and testament was duly deposited in the Registrar's Office of British Guiana on the 13th November, 1905, the said Barty being the sole heiress under the last will and testament of her reputed husband Allyar, deceased, male No. 2, ex ship *Rohilla*, 1876, which said last will and testament was duly deposited in the Registrar's Office of British Guiana on the 29th March, 1895, TRANSPORT of, *firstly*, the west halves of lots numbers 195 (one hundred and ninety-five), and 196 (one hundred and ninety-six), parts of that portion of Plantation Kitty, situate on the east sea coast of the county of Demerary and colony of British Guiana known as the village of Alexanderville, which said lots are laid down and defined on a diagram of an extension of the village of Alexanderville, being a portion of Plantation Kitty, made by John Peter Prass, Sworn Land Surveyor, dated 24th March, 1888, and deposited in the Registrar's Office of British Guiana on the 24th day of November, 1888, save and except a building on W½ lot 196, belonging to James Brathwaite; *secondly*, lots numbers 200 (two hundred), and 206 (two hundred and six) parts of that portion of Plantation Kitty situated on the east sea coast of the county of Demerary and colony of British Guiana known as the village of Alexanderville, which said lots are laid down and defined on a diagram of an extension of the village of Alexanderville being a portion of Plantation Kitty made by John Peter Press, Sworn Land Surveyor, dated 24th March, 1888, and deposited in the office in Georgetown of the Registrar of British Guiana on the 24th day of November, 1888, with all the buildings and erections thereon, save and except the buildings on the said lots belonging to Bertanie, Ramroach, Jaganauth, Soobun, Dahoo and Coobee,—to and in favour of Charles Thomas Hebert, of Plantation Bel Air, East Coast, Demerary.

7. By Harry Joaquim De Freitas, of Perseverance, Mahaicony, east coast, Demerary, in his quality as a legatee under the last will and testament of Manoel Gomes Da Silva, deceased, TRANSPORT of west quarter of lot number 4 (four), section A, west quarter lot number 57 (fifty-seven), section B, west quarter lot number 58 (fifty-eight), section C, west quarter lot number 38 (thirty-eight), section D, west quarter lot number 57 (fifty-seven), section G, forming one quarter of a share in the village of Buxton, county of Demerary, with two buildings on the west quarter of lot number 57, section B, aforesaid,—to and in favour of Stephen Rowland, of Buxton Village, aforesaid.

8. By Judson Barkley Beckner, TRANSPORT of a tract of Crown land, situate, lying and being on the right bank of the Tapacooma creek on the left bank of the Supenaam creek, Essequibo river, commencing at a paal about 4½ miles from the mouth of the Tapacooma creek, and extending thence in façade north 40 roods, by a mean depth west of 187.5 roods, in the county of Essequebo and colony of British Guiana, and containing 25 Rhynland acres as shown on a diagram by F. U. Tronchin, Government Surveyor, dated the 21st day of January, 1908, and annexed to the Grant No. 4171, issued to the said Judson Barkley Beckner on the 16th day of July, 1908, subject to the conditions of the said Grant,—to and in favour of the "General Conference Corporation of Seventh-day Adventists" of the city of Washington, in the District of Columbia, in the United States of America.

9. By Delphina Fernandes, wife of Jose Fernandes, both of lot 105, Regent Road, Bourda, TRANSPORT of east half of lot number 105 (one hundred and five), in that part of Georgetown called Bourda as laid down and defined on a plan of the Town Districts situated on the lands of the Vlissengen estate, made by the Sworn Land Surveyor Luke M. Hill, dated 17th June, 1879, and deposited in the Registrar's Office of the counties of Demerary and Essequebo on the 1st of November, 1879, said plan having been approved of by the Governor and Court of Policy on the 22nd September, 1879, and deposited in the Registrar's Office aforesaid, in pursuance of the provisions

Digitized by Google

of section sixty-four of Ordinance No. 2 of the year 1876, with all the buildings and erections thereon, and subject to a First Mortgage in favour of The British Guiana Building Society, Limited,—to and in favour of James Viapree, bachelor, and Emily Salamalay, widow, both of lot 343, Cummings Street, Georgetown.

10. By Edward Glavin Massiah, of Mahaica, East Coast, Demerary, TRANSPORT of south ¼ (quarter) of the concession or lot number 9 (nine), Newburg District, in the city of Georgetown, county of Demerary, known in the Town books as the north half of south half lot 9 (nine), North Freeburg, Werk-en-Rust, with all the buildings and erections thereon, subject to a First Mortgage passed on the 23rd day of June, 1909, in favour of The British Guiana Building Society, Limited,—to and in favour of Manuel Soares De Souza, Jnr., of lot 8, Henry Street, Georgetown.

11. By Albert Delph, of lot 233, South Road, Bourda, Georgetown, a FIRST MORTGAGE on the west half of lot number 293 (two hundred and ninety-three), in South Cumingsburg District, in the city of Georgetown, in the county of Demerary and colony of British Guiana, and on all the buildings and erections thereon,—to and in favour of The British Guiana Mutual Guarantee Fire Insurance Company Limited, of lots 27, 28 and 29, corner of Hincks and Robb Streets, Georgetown.

12. By Richard Nathaniel Jaundoo, of Onderneeming, Essequebo, TRANSPORT of lot number 22 (twenty-two), section A, part of the front lands of Plantation Onderneeming, situate on the left bank of the river Essequebo, in the county of Essequebo and colony of British Guiana, said lot being laid down and defined on a diagram of a portion of the front lands of the said plantation by Henry H. Bougle, Government Surveyor, dated 12th February, 1902, and deposited in the Registrar's Office on 6th May, 1902, with all the buildings and erections thereon,—to and in favour of the Incorporated Trustees of the Church in the Diocese of Guiana.

13. By John Codrington, in his own right and Margaret McShine, widow, born Codrington, Henry Codrington, Mary Telford, born Codrington, the wife of Josiah Telford, Arabella Codrington, spinster, all of Plaisance village, east coast, Demerary, the said Margaret McShine, Henry Codrington, Mary Telford and Arabella Codrington, being the heirs, *ab intestato*, of their deceased mother Barbara Codrington, born Bunbury, who was married to the said John Codrington in community of property, TRANSPORT of the eastern halves of lots numbers 87 (eighty-seven), section A; 85 (eighty-five), section B; 85 (eighty-five), section C, which form one share of the village of Plaisance, in the county of Demerary, in the colony of British Guiana, no buildings thereon,—to and in favour of Sahadeo, B.R. No. 1574, of 1892, of Plaisance village aforesaid.

14. By Sahadeo, B.R. No. 1574, of 1892, of Plaisance village, east coast, Demerary, TRANSPORT of the eastern halves of lots numbers 87 (eighty-seven), section A; 85 (eigty-five), section B; 85 (eighty-five), section C, which form one share of the village of Plaisance, in the county of Demerary, in the colony of British Guiana, no buildings thereon,—to and in favour of Goolsafia, female No. 40,051 ex *Volga*, 1889, of Plaisance, east coast, Demerary.

15. By Abigail Rebecca Mackintosh, the wife of George Frederick Mackintosh, of lot 204, Charlotte Street, Bourda, Georgetown, TRANSPORT of lot 204 (two hundred and four), in that part of Georgetown called Lacytown, as laid down and defined on the plan of the Town Districts, situated on the lands of the Vlissengen estate, made by the Sworn Land Surveyor Luke M. Hill, dated 17th June, 1879, and deposited in the Registrar's Office of the counties of Demerary and Essequebo on the 1st of November, 1879, said plan having approved of by the Governor and Court of Policy on the 22nd day of September, 1879, and deposited in the Registrar's Office aforesaid, in pursuance of the provisions of section sixty-four of Ordinance No. 2 of the year 1876, with all the buildings and erections thereon, subject to the lien of the Receiver General of British Guiana, and subject also to a First Mortgage passed on the 27th day of November, 1909, in favour of The British Guiana Building Society, Limited,—to and in favour of the minor Vivian Dudley Perot Woolford, of Overton House, Brickdam, Georgetown.

16. By Jose Norberto Pereira, of Murray Street, in the city of Georgetown, TRANSPORT of the eastern half of Mud Lot number 15 (fifteen), situate in Cumingsburg District, in the city of Georgetown, in the county of Demerary, the said eastern half of the said lot being laid down and defined on a plan of the said lot made by Luke M. Hill, Sworn Land Surveyor, dated 15th January, 1906, and deposited in the Registrar's Office of British Guiana in Georgetown, on the 20th day of January, 1906, the said eastern half being coloured pink on the said plan measuring 6¼ (six and a quarter) roods (seventy-five feet Rhynland) façade on Water Street by a depth of 12 (twelve) roods (one hundred and forty-four feet Rhynland) along Holmes Street the said measurements having been mutually agreed upon between Caroline Eliza Chatterton, William Walter Birch and the said Jose Norberto Pereira in consequence of the varying position of low water mark which forms the western boundary of the said lot the said plan having been signed by the said parties, it having been agreed upon by the said parties, their heirs, executors, representatives and assigns shall be bound by the same at all times, with the buildings and erections on the said eastern half of the said lot as herein defined, subject to an agreement with the said William Walter Birch executed on the 10th day of February, 1906, with respect to the right to the rain water gathered on the roofs of the buildings hereby transported and to certain rights in favour of the said Jose Norberto Pereira, his servants and agents and the other parties thereto,—to and in favour of J. N. Pereira, Limited, of 15, Water Street, Georgetown.

17. By Eustace Gordon Woolford, bachelor, of "Overton House," Brickdam, Georgetown, TRANSPORT of the west half of lot 249 (two hundred and forty-nine), in the Bourda District, in the city of Georgetown, in the county of Demerary, and colony of British Guiana, with all the buildings and erections thereon,—to and in favour of James Thomas Law, of lot 43, Robb Street, Lacytown, Georgetown.

18. By James Dowding of Upper Best Street, Wortmanville, Georgetown, FIRST MORTGAGE on, *Firstly*, the east half lot number 62 (sixty-two) part of Plantation Werk-en-Rust, situate on the east bank of the River Demerary between Plantation Vlissengen on the north and Plantation Le Repentir on the south, which said lot is known and described on a diagram of a section of the Lodge Village, being part of Plantation Werk-en-Rust, situate in the county of Demerary, colony of British Guiana, by John Peter Prass, Sworn Land Surveyor, dated 29th day of October, 1885, and deposited in the Registrar's Office of British Guiana on the 11th day of December, 1885, subject to the following conditions, that is to say, that no house or building shall at any time thereafter be erected or put up by the purchaser within three roods of the edge of the road in front of the said lot and that he shall keep in good order the road and drains parallel thereto to the extent of the façade of said half lot, and on all the buildings and erections thereon; *secondly*, one undivided half part or share of and in the west half of lot number 65 (sixty-five) part of Plantation Werk-en-Rust, situate on the east bank of the River Demerary, between Plantation Vlissengen on the north and Plantation La Repentir on the south, which said lot is known and described on a diagram of a section of the Lodge Village, being part of Plantation Werk-en-Rust, situate in the county of Demerary, colony of British Guiana, by John Peter Prass, Sworn Land Surveyor, dated 29th day of October, 1885, and deposited in the Registrar's Office of British Guiana on the 11th day of December, 1885, subject to the following conditions, that is to say, that no house or building shall shall at any time be erected or put up by the purchaser within three roods of the edge of the road in front of the said lot and that he shall keep in good order the said roads and drains parallel thereto to the extent of the façade of the said quarter lot and on all the buildings and erections thereon,—to and in favour of Albert Delph, of Thomas Street, in the city of Georgetown.

19. By Ernest Gilbert Parry Farnum, of lot 90, Camp Street, Georgetown, TRANSPORT of lot number 1 (one) First Street, part of the lands formerly known as the town of Morawhanna, in the North West District, in the county of Essequebo and colony of British Guiana, said lot being laid down and defined on a diagram of the said town of Morawhanna by W. A. Harrison, Government Surveyor, dated 8th December, 1892, and deposited in the Registrar's Office of British Guiana on the 16th day of October, 1893,—to and in favour of James D'Andrade, of Morawhanna, Essequebo.

20. By Cecil Alexander Macpherson, of lot 72, Robb Street, Lacytown, Georgetown, TRANSPORT of East half of lot number 242 (two hundred and forty-two), in that part of Georgetown called Bourda as laid down and defined on the plan of the town districts situated on the lands of the Vlissengen estate made by the Sworn Land Surveyor Luke M. Hill, dated 17th June, 1879, and deposited in the Registrar's Office of the counties of Demerary and Essequebo on the first of November, 1879, said plan having been approved of by the Governor and Court of Policy on the 22nd of September, 1879, and deposited in the Registrar's Office aforesaid, in pursuance of the provisions of section sixty-four of Ordinance No. 2 of the year 1876, with all the buildings and erections thereon,—to and in favour of Arthur Preston Osborn, of lot 71, Barrack Street, Kingston, Georgetown.

21. By Adriana Catherina Gunning, born van Batenburg, the wife of William Edward Gunning, of 69, Main Street, Georgetown, TRANSPORT of west

Digitized by Google

half lot No. 159 (one hundred and fifty), in that part of Georgetown called Bourda as laid down and defined on the plan of the town districts, situate on the lands of the Vlissengen Estate, made by the Sworn Land Surveyor Luke M. Hill, dated 17th June, 1879, and deposited in the Registrar's Office of the counties of Demerary and Essequebo on the first of November, 1879, said plan having been approved of by the Governor and Court of Policy on the twenty-second of September, 1879, and deposited in the Registrar's Office aforesaid, in pursuance of the provisions of section sixty-four of Ordinance No. 2 of the year 1876 with all the buildings and erections thereon.—to and in favour of Joseph Wallace Weeks, of 32, D'Urban Street, Georgetown.

22. By Lilian Eugene Osborn, singlewoman, of Prestonville, Barrack Street, Kingston, in the city of Georgetown, a FIRST MORTGAGE on lot number 124 (one hundred and twenty-four) in Kingston district, known on Hillhouse's chart as lot number 124 (one hundred and twenty-four), and all the buildings and erections thereon subject to two leases in favour of William Howard De Paiza and William Math Joseph, respectively, and save and except the buildings and erections thereon belonging to the said William Howard De Paiza and William Math Joseph, respectively,—to and in favour of The Demerara Mutual Life Assurance Society, Limited, of lots 1, 2 and 3, High Street, Robbstown, Georgetown.

23. By Arthur Preston Osborn, of 71, Barrack Street, Kingston, in the city of Georgetown, a FIRST MORTGAGE on east half of lot number 242 (two hundred and forty-two), in that part of Georgetown called Bourda as laid down and defined on the plan of the Town Districts situated on the lands of the Vlissengen estate made by the Sworn Land Surveyor Luke M. Hill, dated 17th June, 1879, and deposited in the Registrar's Office of the counties of Demerary and Essequebo on the 1st of November, 1879, said plan having been approved of by the Governor and Court of Policy on the 22nd of September, 1879, and deposited in the Registrar's Office aforesaid in pursuance of the provisions of section 64 of Ordinance No. 2 of the year 1876 and all the buildings and erections thereon,—to and in favour of The Demerara Mutual Life Assurance Society, Limited, of lots 1, 2 and 3, High Street, Robbstown, Georgetown.

24. By Joseph Adockeous Holder, of 3, George Street, in the city of Georgetown, a FIRST MORTGAGE on north half of lot number 3 (three), George Street, South Newburg, Werk-en-Rust, in the city of Georgetown, county of Demerary and colony of British Guiana and all the buildings and erections thereon,—to and in favour of The Demerara Mutual Life Assurance Society, Limited, of lots 1, 2 and 3, High Street, Robbstown, Georgetown.

25. By Edward Christopher Thompson, of New Amsterdam, Berbice, a FIRST MORTGAGE on west half of lot number 35 (thirty-five), in North Freeburg, Werk-en-Rust district, and all the buildings and erections thereon,—to and in favour The British Guiana Building Society, Limited, of lots Nos. 1, 2 and 3, High Street, Georgetown.

26. By Alfred Joe, of 3, George Street, in the city of Georgetown, a FIRST MORTGAGE on west half of lot number 80 (eighty), in Albert Town district, in the city of Georgetown, in the county of Demerary and colony of British Guiana, and all the buildings and erections thereon, save and except a cottage thereon, the property of James Ephraim,—to and in favour of The British Guiana Building Society, Limited, of lots Nos. 1, 2 and 3, High Street, Georgetown.

27. By Chistovam Augusto de Freitas, of lot 187, Charlotte Street, Lacytown, Georgetown, TRANSPORT of lot 160 (one hundred and sixty), in that part of Georgetown called Lacytown, as laid down and defined on a map of the several wards of the city of Georgetown, situate on the Vlissengen estate, made by the Sworn Land Surveyor, William Hayley, dated January, 1877, and deposited in the Registrar's Office of the counties of Demerary and Essequibo on the 24th July, 1878, the said map having been approved of by the Governor and Court of Policy on the 15th May, 1878, and deposited in the Registrar's Office aforesaid in pursuance of the provisions of section sixty-four of Ordinance No. 2 of the year 1876, the said lot number 160 (one hundred and sixty) being subject to the lien of the Receiver General of British Guiana, with all the buildings and erections thereon, subject to a First Mortgage passed on the 28th March, 1908, to and in favour of The British Guiana Building Society, Limited,—to and in favour Poppy Barrow, the wife of Conrad F. Barrow, of lot 239, South Street, Lacytown, Georgetown.

28. By Sarah Jane Edwards, widow, of 162, Wellington Street, in the city of Georgetown, a FIRST MORTGAGE on *firstly*, west half of lot number 129 (one hundred and twenty-nine), in that part of Georgetown called Lacytown, as laid down and defined on the plan of the Town Districts situated on the lands of the Vlissengen estate made by the Sworn Land Surveyor Luke M. Hill, dated 17th June, 1879, and deposited in the Registrar's Office of the counties of Demerary and Essequebo on the First of November, 1879, said plan having been approved of by the Governor and Court of Policy on the 22nd of September, 1879, and deposited in the Registrar's Office aforesaid, in pursuance of the provisions of section sixty-four of Ordinance No. 2 of the year 1876, and all the buildings and erections thereon subject to the lien of the Receiver General of British Guiana; *secondly*, the east half of lot number 123 (one hundred and twenty-three), in that part of Georgetown called Lacytown, as laid down and defined on the plan of the Town districts situated on the lands of the Vlissengen estate made by the Sworn Land Surveyor Luke M. Hill, dated 17th June, 1879, and deposited in the Registrar's Office of the counties of Demerary and Essequebo on the First of November, 1879, said plan having been approved of by the Governor and Court of Policy on the 22nd of September, 1879, and deposited in the Registrar's Office aforesaid, in pursuance of the provisions of section sixty-four of Ordinance No. 2 of the year 1876, said east half lot No. 123, being subject to the lien of the Receiver General of British Guiana and all the buildings and erections thereon; and *thirdly*, lot number 101 (one hundred and one), in that part of Georgetown called Lacytown, as laid down and defined on the plan of the Town districts situated on thelands Vlissengen estate made by the Sworn Land Surveyor Luke M. Hill, dated 17th June, 1879, and deposited in the Registrar's Office of the counties of Demerary and Essequebo on the First of November, 1879, said plan having been approved of by the Governor and Court of Policy on the 22nd of September, 1879, and deposited in the Registrar's Office aforesaid, in pursuance of the provisions of section sixty-four of Ordinance No. 2 of the year 1876, subject to the lien of the Receiver General of British Guiana, and on the buildings and erection thereon,—to and in favour of The Demerara Mutual Life Assurance Society, Limited, of lots 1, 2 and 3, High Street, Robbstown, Georgetown.

29. By Brathwaite Humphrey Davidson, of 92, Laluni Street, Queenstown, in the city of Georgetown, a FIRST MORTGAGE on lot number 92 (ninety-two), in that part of Georgetown called Queenstown Ward, as laid down and defined on a plan of the District, situate on the lands of the Thomas Estate made by the Sworn Land Surveyor Luke M. Hill, C.E., dated 1st September, 1887, and deposited in the Office in Georgetown of the Registrar of the colony of British Guiana on the 7th day of April, 1888, in pursuance of the provisions of section 6 of Ordinance 2 of 1887, said lot number 92 (ninety-two) being subject to the By-Laws and Regulations passed by the Mayor and Town Council on the 15th May, 1888, and sanctioned by the Governor and Court of Policy on the 10th July, 1888, and all the buildings and erections thereon,—to and in favour of The British Guiana Building Society, Limited, of lots Nos. 1, 2 and 3, High Street, Georgetown.

30. By Joao Auguste De Faria, of 184, Waterloo Street, in the city of Georgetown, a FIRST MORTGAGE on west half of lot number 81 (eighty-one), in New Charlestown District in the city of Georgetown county of Demerary and colony of British Guiana and all the buildings and erections thereon,—to and in favour of The British Guiana Building Society, Limited, of lots Nos. 1, 2 and High Street, Georgetown.

31. By Eloise Jane Foxcraft, singlewoman, of lot 39, Albert-town, Georgetown, TRANSPORT of east half of lot number 39 (thirty-nine), situate in Albert-town district, in the city of Georgetown, with all the buildings and erections thereon, save and except one cottage belonging to Benjamin Lovell, and subject to a life interest in the said property, and in all the buildings and erections thereon, in favour of the said Eloise Jane Foxcraft, save and except as aforesaid the said cottage,—to and in favour of Marion Cornelia Brandt, spinster, of lot 39, Albert-town.

32. By James Edward Bowen, in his own right, Millicent Thomas, born Bowen, the wife of Sultan Thomas, and Hubert Augustus Bowen, the said Millicent Thomas and the said Hubert Augustus Bowen being the sole heirs, *ab intestato*, of their deceased mother Marjiana Sophia Bowen, who was married in community of property to the said James Edward Bowen, all the above mentioned parties residing at Zes Kinderen, Mahaicony, East Coast, Demerary, TRANSPORT of a piece of land part of a certain tract situate on the right bank of the Mahaicony creek, commencing 105 roods above Hyde Park, and 5 roods above 100 acres surveyed for Dookie, and extending 100 roods in façade S. 14° 44' W. with a mean depth of 300 roods S. 75° 16' E. (true), and containing 100 acres as shown on a diagram thereof by L. S. Hohenkerk, Government Surveyor, dated 30th May, 1899, and annexed to the Grant of the said tract, the said piece of land

Digitized by Google

hereby transported being twelve and a half roods in width, commencing at a point 37½ (thirty-seven and a half) roods from the northern boundary of the said Grant and extending in a southerly direction by the whole depth of the said tract, subject to the conditions of the said Grant,—to and in favour of Ghoora, male, No. 4,470, *Hydrabad*, 1874, of Hyde Park, Mahaicony, East Coast, Demerary.

Registrar's Office of British Guiana, Georgetown, Demerary, this 24th day of February, 1911.

L. C. DALTON,
Registrar.

Counties of Demerary and Essequebo.

4TH MARCH, 1911.

[SECOND PUBLICATION.]

THE following TRANSPORTS and MORTGAGES are intended to be passed before one of Their Honours the Judges of the Supreme Court of British Guiana on any day after Saturday, the 4th day of March, 1911, which such Judge shall be pleased to appoint, viz.:—

1. By Sylvestre Nunes Pereira, of 39, Camp Street, Georgetown, TRANSPORT of the east half of the west half of lots numbers 39 (thirty-nine) and 40 (forty), also known as 71 (seventy-one) and 72 (seventy-two), situate in Charlestown district, in the city of Georgetown, in the county of Demerary and colony of British Guiana, with all the buildings and erections thereon,—to and in favour of Manoel De Souza, of lot 9, La Penitence, Demerary.

2. By Charlotte Yansen, singlewoman, of 104, Leopold Street, Werk-en-Rust, Georgetown, TRANSPORT of east half of lot number 103 (one hundred and three), in that part of Georgetown called Bourda as laid down and defined on the plan of the Town districts, situated on the lands of the Vlissengen estate, made by the Sworn Land Surveyor Luke M. Hill, dated 17th June, 1879, and deposited in the Registrar's Office of the counties of Demerary and Essequibo on the first of November, 1879, said plan having been approved of by the Governor and Court of Policy on the 22nd September, 1879, and deposited in the Registrar's Office aforesaid, in pursuance of the provisions of section sixty-four of Ordinance No. 2 of the year 1876, with all the buildings and erections thereon,—to and in favour of Samuel Augustus Hinds, of 174, Charlotte Street, Bourda, Georgetown.

3. By George Russell Garnett, of Colgrain House, Camp Street, in the city of Georgetown, in his quality as one of the duly constituted attorneys in this colony of La Penitence Estates Company, Limited, whose registered office is at 23, Rood Lane, London, England, TRANSPORT of a tract of land measuring 30 acres, as laid down and defined on a diagram of the back lands of Plantation Le Repentir, by H. P. Christiani, Government Surveyor, dated 18th January, 1911, and deposited in the Registrar's Office of British Guiana on the 1st February, 1911, said tract of land being part of a portion of land part of Plantation Le Repentir, situate on the east bank of the river Demerary, in the county of Demerary, between Plantation Werk-en-Rust on the north and Plantation La Penitence on the south, said portion of land being bounded on the north by the said Plantation Werk-en-Rust, on the south by the said Plantation La Penitence, on the east by land reserved for the Lamaha Canal, and on the west by the lands of the said Plantation Le Repentir, and containing 129 (one hundred and twenty-nine) acres and 196 (one hundred and ninety-six) square roods, extending from the paals branded $\frac{W.}{A.\ C.\ S.}$ planted in the centre of the side-lines between the said Plantation Le Repentir and the said Plantation Werk-en-Rust on the north, and the said Plantations Le Repentir and La Penitence on the south, and the paals branded $\frac{W.}{A.\ C.\ S.}$ defining the western boundary of the tract reserved for the Lamaha Canal, said portion of land being laid down and defined on a diagram of the said Plantation Le Repentir, by T. G. Wight, senior Assistant Crown Surveyor, dated Demerary, July, 1875, and deposited in the Registrar's Office of the counties of Demerary and Essequebo on the 13th of September, 1876, and also laid down and defined on a diagram of the said portion of land by the said T. G. Wight, senior Assistant Crown Surveyor, dated 20th September, 1876, and deposited in the Registrar's Office aforesaid on the 23rd of September, 1876, save and except such parts or portions of said tract of land as have been heretofore transported, and also save and except such parts or portions of said tract of land as have heretofore been sold, but not transported,—to and in favour of the Colony of British Guiana.

4. By the Colony of British Guiana, TRANSPORT of the western half of lot number 16 (sixteen), south section of Government land, in Canal No. 1, said lot being laid down and defined on a plan of certain portions of Government land in Canals 1 and 2 Polder, by Frank Fowler, acting Crown Surveyor, dated 28th March, 1902, and deposited in the Registrar's Office on 6th May, 1902,—to and in favour of Guya, No. 392, ex *Maryborough*, 1863, a single female, East Indian immigrant, residing at Plantation Stewartville, on the west coast of Demerara.

5. By Calanderdoss or Kalandar Das, male East Indian immigrant, No. 112, ex *India*, 1867, of Helena, east coast, Demerary, TRANSPORT of house lot number 33 (thirty-three), section A, and cultivation lot number 17, (seventeen), section C, parts of Plantation Erkentenis situated on the left or western bank of the Mahaica Creek, on the east sea coast of the county of Demerary, and in the colony of British Guiana, the said lots being laid down and defined on a plan of Plantation Helena (*cum annexis*), by James A. P. Bowhill, Government Surveyor, dated 27th August, 1900, and deposited in the Registrar's Office of British Guiana, on the 6th October, 1900, with all the buildings and erections on the said house lot number 33 (thirty-three),—to and in favour of Ramparshad, male, No. 81,202, ex *Lena*, 1899, of Helena, east coast, Demerary.

6. By Antonio Ferreira Cabral of 81, Adelaide Street, New Charlestown, Georgetown, TRANSPORT of west half of lot number 81 (eighty-one), in New Charlestown District, in the city of Georgetown, county of Demerary and colony of British Guiana with all the buildings and erections thereon,—to and in favour of Joao Auguste De Faria, of 184, Waterloo Street, Georgetown.

7. By Augusto D'Ornellas, of 33, Barrack Street, Kingston, Georgetown, in his quality as the sole executor under the last will and testament of Maria D'Ornellas, widow, deceased, TRANSPORT of the west half of lot number 65 (sixty-five), known on Playter's Chart as number 97 (ninety-seven), situate in Freeburg, Werk-en-Rust, in the city of Georgetown, in the county of Demerary and colony of British Guiana the said lot number 65 (sixty-five), or lot number 97 (ninety-seven), being laid down on a diagram thereof by the Sworn Land Surveyor, Jas. Chalmers dated 9th February, 1872, and deposited in the Registrar's Office of the counties of Demerary and Essequebo on the fifteenth February, 1872, with the buildings and erections thereon,—to and in favour of Frederick Telemachus Wills, of 73, Robb Street, Lacytown, Georgetown.

8. By Ramowoter, male East Indian, No. 8,175, ex *Atalanta*, 1874, of Golden Grove, East Coast, Demerara, TRANSPORT of east half of lot number 1 (one), section B, east half of north half of lot number 51 (fifty-one), section D, north half of north half of lot 26 (twenty-six), section E, east half of north half of lot number 92 (ninety-two), section F, north half of west half of lot number 51 (fifty-one), section G, Nabaclis Village, East Coast, Demerary, and colony of British Guiana, with all the buildings and erections thereon,—to and in favour of Cyril Copeland Roberts, of Nabaclis, East Coast, Demerary.

9. By Bhola, No. 353, ex *Neva*, 1878, of Helena, Mahaica District, free male East Indian immigrant, TRANSPORT of house lot number 1 (one), section B, part of the south half of Plantation Good Hope (formerly known as Hand-en-Veldt), and cultivation lot number 1 (one), section G, also part of the south half of Plantation Good Hope (formerly known as Hand-en-Veldt), situate on the left or western bank of the Mahaica creek, on the east sea coast of the county of Demerary and in the colony of British Guiana, said lots being laid down and defined on a plan of Plantation Helena, *cum annexis*, by James A. P. Bowhill, Government Surveyor, dated 27th August, 1900, and deposited in the Registrar's Office of British Guiana on the 6th October, 1900,—to and in favour of Doman, R. of D., free male East Indian, No. 79,569, ex *Clyde*, 1898, of Helena, Mahaica District.

10. By Antonio Fernandes, of lot 53, Albouy's Street, Albouy's Town TRANSPORT of the west half of lot number 53 (fifty-three), said half lot measuring 8 (eight) Rhynland roods in length by 5⅕ (five and one-fifth) Rhynlaud roods in breadth, being part of that part or portion of Plantation La Penitence, situate on the east bank of the river Demerara, in the colony of British Guiana, extending from low water mark eastward 500 roods in depth by the whole breadth of the said plantation and known as Albouystown, which said lot is laid down and defined on a diagram of part of Albouy's Town, being part of the lands of the said Plantation La Penitence, made by the Sworn Land Surveyor John Peter Prass, dated 5th June, 1886, and deposited in the Registrar's Office of British Guiana on the 9th day of October, 1886, with the buildings and erections thereon, subject to two leases in favour of Antonio Roach and Joseph Solomon, respectively, and save and except the

Digitized by Google

buildings thereon belonging to the said Antonio Rosch and Joseph Solomon, respectively,—to and in favour of Illahi, male, No. 20,807, ex *Foyle*, 1884, of Plantation La Penitence, East Bank, Demerary.

11. By the Colony of British Guiana, TRANSPORT of, *firstly*, Plantation "The Belle," situate on the south bank of Canal No. 2, on the west bank of the River Demerary, in the county of Demerary, and colony of British Guiana, save and except lot No. 10 (ten), sold to Sookdia, F., No. 33,663, ex *Allanshaw*, 1887, on 17th April, 1909, not yet transported, as shown on a chart of the said Plantation by James A. P. Bowhill, Government Surveyor, dated 10th February, 1906, and deposited in the Registrar's Office on the 16th February, 1911; and *secondly*, Plantation "Mon Desir" also situate on the south bank of Canal No. 2, on the west bank of the River Demerary, in the county of Demerary and colony of British Guiana,—to and in favour of "The Demerara Company, Limited."

12. By the Official Receiver of British Guiana, as Curator of Mary D'Andrade, widow, *non compos mentis*, in her own right as having been married in community of property to her late husband Manoel Jose D'Andrade, also known and called Manoel D'Andrade, deceased, being thereto duly appointed by Order of His Honour the Chief Justice of British Guiana, dated 9th February, 1911, and by Erelano dos Santos and Manoel dos Santos, and by Virginia dos Santos, widow, as the guardian of the minor Eva dos Santos appointed by Order of His Honour the Chief Justice of British Guiana; the said Erelano dos Santos, Manoel dos Santos, and Eva dos Santos being three of the heirs under the last will and testament of the said Manoel Jose D'Andrade; also known and called Manoel D'Andrade, deceased, and three of the heirs *ab intestato* of their sister Virginia dos Santos, deceased, who was the other heir under the last will and testament of the said Manoel Jose D'Andrade, deceased, and by the said Virginia dos Santos, widow, as the other heir *ab intestato* of her daughter, the said Virginia dos Santos, deceased, TRANSPORT of lot number 9 (nine), part of the front lands of Plantation Batseba's Lust, situate on the west or Aroabische Coast of the county of Essequebo, laid down and defined on a diagram thereof by the Sworn Land Surveyor John Mc Neil, dated fifth August, 1845, deposited in the Registrar's Office of the counties of Demerary and Essequebo,—to and in favour of Tannjaddi, free coolieman, No. 167, ex *Avon*, 1894, of Johanna Cecilia, in the county of Essequebo.

13. By Ernest Nathaniel Phipps, of Sparendaam village, east coast, Demerary, as the duly constituted special attorney of Charles Innis, of 115, Duke Street, Kingston, Georgetown, TRANSPORT of west half of lot number 63 (sixty-three), section A, west half of lot number 35 (thirty-five), section B, west half of lot number 35, secticon C, Plaisance, in the Plaisance village district, with all the buildings and erections thereon, and save and except the building belonging to Martin Liverpool,—to and in favour of Dolly Benjamin, widow, of Sparendaam, east coast, Demerary.

14. By The British Guiana Mutual Fire Insurance Company, Limited, of lots 27, 28 and 29, Hincks Street, Georgetown, TRANSPORT of west half lot number 293 (two hundred and ninety-three), in South Cumingsburg district, in the city of Georgetown, in the county of Demerary and colony of Britith Guiana and all the buildings and erections thereon,—to and in favour of Albert Delph, of lot 233, South Road, Bourda, Georgetown.

15. By Manoel De Abreu, of 60, Albouy's Street, Albouystown, Demerara, as the sole heir and residuary legatee under the last will and testament of Perpetua De Abreu, widow, deceased, TRANSPORT of the west half of the west half of lot number 60 (sixty), in the Albouystown Sanitary District, in the county of Demerary and colony of British Guiana with all the buildings and erections thereon subject to a First Mortgage passed on the 21st January, 1911, in favour of The British Guiana Building Society, Limited,—to and in favour of Louis Gomes, of 60, Barr Street, Albouystown, and Alfred Lyken, of 207, Charlotte Street, Lacytown, Georgetown.

16. By Thomas Hargrave Trotman, of lot 189, Carmichael Street, Georgetown, TRANSPORT of the western half of lot number 163 (one hundred and sixty-three), situate in North Cumingsburg District, in the city of Georgetown, county of Demerary and colony of British Guiana with all the buildings and eretions thereon,—to and in favour of John Andrew Armstrong of lot 10, Rosemary Lane, Georgetown.

17. By Joao Pedro Santos of lot 75, Main Street, Georgetown, TRANSPORT of the north half of the piece of land known as Plantation Mora, situate on the east bank of the river Essequebo, in the county of Essequebo, in the colony of British Guiana, said north half measuring fifty roods by seven hundred and fifty roods in depth, with all the machinery, plant, fixtures, fittings and further appurtenances of every description now erected on the said piece of land and with all the buildings and erections thereon save and except two buildings on said piece of land belonging to William Jacobs and Sammy July respectively, also save and except the buildings 3 (in number), the property of Robert Daniel, W. Simon, and B. Henry,—to and in favour of Joseph Madhoo, of 12, Croal Street, Georgetown.

18. By Barbara Hort Schulz, widow, of lot 10, Brickdam, Stabroek District, Georgetown, a FIRST MORTGAGE on *firstly*, one-fourth more or less of the concession or lot number 10 (ten), situate on the Brickdam of Stabroek, in the city of Georgetown, in the county of Demerary and colony of British Guiana, also known and described in the Town books as the south half of lot number 10 (ten) and on all the buildings and erections thereon; *secondly*, a part of the half concession or lot number 9 (nine), also known and described in the Town books as east half of south half lot number 9 (nine), situate on the Brickdam of Stabroek adjoining the west side of said quarter lot number 10 (ten), the whole at present railed in and all the buildings and erections thereon—to and in favour of The Demerara Mutual Life Assurance Society, Limited, of lots 1, 2 and 3, High Street, Robbstown, Georgetown.

19. By Augustinho Vieira Caetano, of 35, Lacytown, in the city of Georgetown, a FIRST MORTGAGE on, *firstly*, the east half of lot number 85 (eighty-five), in that part of Georgetown called Lacytown, as laid down and defined on the plan of the Town districts, situated on the lands of the Vlissengen estate, made by the Sworn Land Surveyor Luke M. Hill, dated 17th June, 1879, and deposited in the Registrar's Office of the counties of Demerary and Essequebo on the 1st of November, 1879, said plan having been approved of by the Governor and Court of Policy on the 22nd of September, 1879, and deposited in the Registrar's Office aforesaid, in pursuance of the provisions of section 64 of Ordinance No. 2 of the year 1876, and on all the buildings and erections thereon, subject to the lien of the Receiver General of British Guiana; and *secondly*, lot number 71 (seventy-one), in that part of Georgetown called Lacytown, as laid down and defined on a map of the several wards of the city of Georgetown, situate on the Vlissengen estate, made by the Sworn Land Surveyor William Hayley, dated January, 1887, and deposited in the Registrar's Office of the counties of Demerary and Essequebo on the 24th July, 1878, the said map having been approved of by the Governor and Court of Policy on the 22nd of September, 1879, and deposited in the Registrar's Office aforesaid, in pursuance of the provisions of section 64 of Ordinance No. 2 of the year 1876, and all the buildings and erections thereon, subject to the lien of the Receiver General of British Guiana,—to and in favour of The Hand-in-Hand Mutual Guarantee Fire Insurance Company of British Guiana, Limited, of lots 1, 2 and 3, High Street, Robbstown, Georgetown.

20. By John Francis Todd, as having in marriage in community of property his wife Alice Todd, born Adamson, of lot 99, Regent Street, in the city of Georgetown, a FIRST MORTGAGE on lot number 99 (ninety-nine) in that part of Georgetown called Lacytown as laid down and defined on the plan of the Town districts, situated on the lands of the Vlissengen estate made by the Sworn Land Surveyor Luke M. Hill, dated 17th June, 1879, and deposited in the Registrar's Office of the counties of Demerary and Essequebo on the first of November, 1879, said plan having been approved of by the Governor and Court of Policy on the 22nd of September, 1879, and deposited in the Registrar's Office aforesaid in pursuance of the provisions of section sixty-five of said Ordinance, said lot number 99 (ninety-nine) being subject to the lien of the Receiver's General of British Guiana, and all the buildings and erections thereon,—to and in favour of The Demerara Mutual Life Assurance Society, Limited, of lots 1, 2 and 3, High Street, Robbstown, Georgetown.

21. By John Andrew Armstrong, of 10, Rosemary Lane, in the city of Georgetown, a FIRST MORTGAGE on the western half of lot number 163 (one hundred and sixty-three), situate in North Cumingsburg District, in the city of Georgetown, county of Demerary and colony of British Guiana, and all the buildings and erections thereon—to and in favour of The Hand-in-Hand Mutual Guarantee Fire Insurance Company of British Guiana, Limited, of lots 1, 2 and 3, High Street, Robbstown, Georgetown.

22. By George Allan, of 94, Upper Robb Street, Bourda, in the city of Georgetown, and George Henry Van Genderen, of Plantation Industry, Mahaica Creek, East Coast, Demerara, TRANSPORT of, *firstly*, a piece of land, part of a certain tract of land situate on the right bank of the Mahaica Creek, in the county of Demerary, commencing at a point

Digitized by Google

on the creek opposite a place known as "Broke Pot" and extending thence upwards in façade S. 5 W. 100 roods by a mean depth S. 85 E. 750 roods and containing 250 acres as shewn on a diagram thereof by Henry H. Bouglé, Government Surveyor, dated 12th March, 1896, and annexed to the Grant of the said tract, the said piece of land hereby transported, having a façade of 17 roods commencing from the northern boundary of the said tract and extending in a southerly direction by the full depth of said tract subject to the conditions of the Grant of the said tract No. 1854 issued to Russulbocus, male East Indian immigrant, No. 86, ex *Shand*, 1870; and *secondly*, a piece of land part of a certain tract situate on the right bank of the Mahaica Creek, in the county of Demerary, commencing at a point on the creek opposite a place known as "Broke Pot" and extending thence upward in façade S. 5 W. 100 roods by a mean depth S. 85 E. 750 roods and containing 250 acres as shown on a diagram thereof by Henry H. Bouglé, Government Surveyor, dated 12th March. 1896, and annexed to the Grant of the said tract, the said piece of land hereby transported having a façade of 6 roods commencing from the southern boundary of the said tract and extending in a northerly direction by the full depth of the said tract, subject to the conditions of the said grant of the said tract with a building and erections thereon, to and in favour of Thom & Cameron, Limited, incorporated under the Companies Acts, 1862 to 1886, and carrying on business at lots 13, 14 and 15, Water Street, South Cumingsburg, Georgetown.

23. By Gregorio Bettencourt, of the Tower Hotel, Georgetown, TRANSPORT of lot 297 (two hundred and ninety-seven) in South Cumingsburg district, in the city of Georgetown county of Demerary and colony all the buildings and erections thereon,—to and in favour of George Forraster King, of Bagotstown, east bank, Demerary River.

24. By The British Guiana Mutual Fire Insurance Company, Limited, of lots 27, 28 and 29, Hincks Street, Georgetown, TRANSPORT of the north half of a piece of land part of Plantation Thomas, situate on the east sea coast of the county of Demerary now called Albert-town and known on a chart thereof by the Sworn Land Surveyor Joseph Hadfield, deposited in the Registrar's Office of the counties of Demerary and Essequebo as lot number 26 (twenty-six) with all the buildings and erections thereon,—to and in favour of Antonio Nepomucenus Santos, of lot 75, Main Street, Georgetown.

25. By Joseph Madhoo, of lot 12, Croal Street, Georgetown, TRANSPORT of lot number 124 (one hundred and twenty-four), in Kingston District known on Hillhouse's Chart as lot number 124 (one hundred and twenty-four), with all the buildihgs and erections thereon, subject to two leases in favour of William Howard De Paiza and William Math Joseph, respectively, and save and except the buildings and erections thereon belonging to the said William Howard De Paiza and William Math Joseph respectively,—to and in favour of Lilian Eugene Osborn, singlewoman of Preston Ville, Barrack Street, Kingston, Georgetown.

26. By James Robert Chase, of Supply Village, Mahaica, East Coast, Demerary, TRANSPORT of a piece of land forming part of a portion of land situate at Supply Village, Mahaica, East Coast, Demerary, bounded on the east by Mahaica Creek, on the west by the public road, on the north by the creek dam and on the south by lands belonging to Mancel Martins, the said piece of land being shown on a diagram by James T. Seymour, Sworn Land Surveyor, dated 7th December, 1910, deposited in the Registrar's Office on the 17th February, 1911, without the buildings thereon,—to and in favour of Aboobokur, male, No. 38,689, ex *Brenda*, 1888, of Endeavour, Mahaica, East Coast.

27. By George Allan, of 94, Upper Robb Street, Bourda, in the city of Georgetown, and George Henry Van Genderen, of Plantation Industry, Mahaica creek, East Coast, Demerara, TRANSPORT of, *firstly*, a piece of land part of Plantation Fairfield situate in little Courabana, east sea coast of the county of Demerary, said piece of land being one hundred roods façade commencing from the eastern boundary of the said Plantation Fairfield by the usual depth of said estate and all the buildings, erections, machinery, tools, implements and live and dead stock thereon; and *secondly*, the south half of a piece of land situate on the right bank of the Mahaica creek in the county of Demerary and colony of British Guiana commencing 52 roods above the lower side-line dam of a tract of 100 acres licensed to John McConnell and extending thence S. 73 40 E. 635 roods thence, S. 17 31 W. 14 roods, thence 85 W. 638 roods, to the creek and thence along the right bank of the creek to the place of commencement and containing one hundred and eighty $\frac{179}{1000}$ acres, said piece of land being laid down and defined on a diagram thereof made by F. U. Tronchin, acting Government Surveyor on the 26th of February, 1898, and annexed to the original Grant of the said piece of land subject to the conditions of the said Grant together with all the buildings, erections, machinery, tools, implements, boats, live and dead stock and other appurtenances thereon,—to and in favour of Thom & Cameron, Limited, incorporated under The Companies Acts 1862 to 1886, and carrying on business at lots 13, 14 and 15, Water Street, South Cumingsburg, Georgetown.

Registrar's Office of British Guiana, Georgetown, Demerary, this 17th day of February, 1911.

L. C. DALTON,
Registrar.

Counties of Demerary and Essequebo.

25TH FEBRUARY, 1911.

[THIRD PUBLICATION.]

THE following TRANSPORTS and MORTGAGES are intended to be passed before one of Their Honours the Judges of the Supreme Court of British Guiana on any day after Saturday, the 25th day of February, 1911, which such Judge shall be pleased to appoint, viz:—

1. By Joseph Laurence Ouseley, of 65, James Street, Albouystown, Demerary, Julia Vaughan, born Ouseley, the wife of James Henry Vaughan and Sebastian Ouseley, bachelor, both residing at lot 5.5, Upper D'Urban Street, Wortmanville, Georgetown, in their quality as three of the heirs, *ab intestato*, of their deceased mother Rose Egyptian Ouseley, born Lucienne, and by James Lewis Orford, bachelor, of said lot 5.5, D'Urban Street, Wortmanville, Georgetown, and the said Joseph Laurence Ouseley, as, guardian, *ad hoc*, of the minor Edmund Henry Orford being hereto duly authorised by Order of His Honour Sir Henry Alleyne Bovell, Knight, Chief Justice of British Guiana, bearing date 16th December, 1910, the said James Lewis Orford and the said Edmund Henry Orford being the sole heirs, *ab intestato*, of their deceased mother Juliana Orford, born Ouseley, who was married to Henry Orford in community of property, the said Juliana Orford being the other heir, *ab intestato*, of her mother the said Rose Egyptian Ouseley, who was married to Edmund Ouseley, deceased, in community of property, TRANSPORT of seven undivided eighth parts or shares ($\frac{7}{8}$) of and in an undivided half of the east half of lot number 55 (fifty-five), part of Plantation Werk-en-Rust, situate on the east bank of the river Demerary, between Plantation Vlissengen on the north and Plantation Le Repentir on the south which said lot is known and described on a diagram of a section of the Lodge Village being part of Plantation Werk-en-Rust, situate in the county of Demerary, colony of British Guiana, by John Peter Prass, Sworn Land Surveyor, dated the 29th day of October, 1885, and deposited in the Registrar's Office of British Guiana on the 11th day of December, 1885, subject to the following conditions, that is to say, that no house or building shall at any time be erected or put up by the purchaser within three roods of the edge of the road in front of the said lot and that he shall keep in good order and repair the said road and the drains parallel thereto to the extent of the façade of the said half lot, with the building on the east half of the said half lot,—to and in favour of James Thomas Bishop, of lot 46, D'Urban Street, Georgetown.

2. By Ramsurnsing, male, No. 373, ex *Poonah*, 1879, of E½ lot 164, Plantation La Penitence, Demerara, TRANSPORT of the east half of lot number 164 (one hundred and sixty-four) part of the western half of Plantation La Penitence, situate on the east bank of the river Demerary, in the county of Demerary, in the colony of British Guiana, said lot being laid down and defined on a diagram of a portion of the front lands of the said Plantation La Penitence, showing the extension of the lots known as Albouystown, made by John Peter Prass, Sworn Land Surveyor, dated the 23rd day of February, 1888, and deposited in the Registrar's Office of British Guiana, on the 24th day of November, 1888, save and except the logie on the said land, and save and except the four rooms in the said logie belonging to Mahangoo, Ghandhasing and Matharasing, and also save and except the building on the said half lot belonging to Norman Weekes,—to and in favour of Veerappen, male, No. 27,862, *Bayard*, 1885, of La Penitence, aforesaid.

3. By Francis Antonio De Castor, of Pouderoyen Village, west bank, Rio Demerary, TRANSPORT of lot 26 (twenty-six), Pouderyonen, (Pouderoyen) Village, west bank, Demerara, with all the buildings and erections thereon,—to and in favour of Rasulan, single woman, B.R., No. 690, of 1883, of Pouderoyen, aforesaid.

4. Dwarka, No. 76,097, ex *Sheila*, 1896, of Planta-

Digitized by Google

tion, Mes Delices, west bank, Demerara, TRANSPORT of one undivided third part or share (⅓) of and in the east half of the west half of the west half of the west half of Plantation Mes Delices, situate in Canal number 1, on the west bank of the river Demerary and colony of British Guiana, —to and in favour of Khatui, (female), No. 76,245, ex *Sheila*, 1896, of Plantation Mes Delices, aforesaid.

5. By Peter David Vaughan, of 25, D'Urban street, Georgetown, and Catherine Bagot, widow, of Plantation Peter's Hall, East Bank, Demerary, in their quality as the joint executors under the last will and testament of Edward Bagot, deceased, dated 26th July, 1909, and deposited in the Registrar's Office of British Guiana on the 6th February, 1911, TRANSPORT of the southern three-fourths (¾) of the south half of lot number 1 (one), part of that part of Plantation Peter's Hall, situate on the east bank of the river Demerara, in the county of Demerary and colony of British Guiana known as Bagotstown village and laid down and defined on a plan made at the request of the Registrar of Demerara and Essequebo of Bagotstown Village, formerly part of Plantation Peter's Hall, situate on the east bank of the Demerara river from a re-survey in January, 1869, in accordance with a survey by Thomas Hubbard, Sworn Land Surveyor, dated 18th January, 1841, by Cathcart Chalmers, Sworn Land Surveyor, deposited in the Registrar's Office of the counties of Demerary and Essequebo on the 20th September, 1869, and subject to a lease in favour of John Callender, and save and except the buildings thereon belonging to the said James Callender and George Baxter, respectively,—to and in favour of the minors Jumrati, male, Babysohara, female, Aboo, Backar, male, Altajhoosain, male, Neamatally, male, and Hajra, female, natives of this colony, all of Plantation Peter's Hall, East Bank, Demerary.

6. By Parienen, creole, Register No. 821, male, of 169, Upper Charlotte Street, Bourda, Georgetown, TRANSPORT of an undivided half of the east half of lot C.C., part of Plantation Werk-en-Rust, situate on the east bank of the river Demerary, between Plantation Vlissengen on the north and Plantation Le Repentir on the south, which said lot is laid down and defined on a diagram of a section of the Lodge Village, being part of Plantation Werk-en-Rust, situate in the county of Demerary, colony of British Guiana, by John Peter Prass, Sworn Land Surveyor, dated 29th day of October, 1885, and deposited in the Registrar's Office of British Guiana on the 11th day of December, 1885, subject to the following conditions, that is to say, that no house or building shall at any time hereafter be erected or put up by the purchaser within three roods of the edge of the road in front of the said lot, and that he shall keep up in good order the roads and drains parallel thereto to the extent of the façade thereof, with the buildings and erections thereon,—to and in favour of Soobramanien, male, No. 240 of 1873, *Casual*, of C.C., Wortmanville, Georgetown.

7. By Mohan, male, No. 36,139, ex *Foyle*, 1887, of Plantation Uitvlugt, West Coast, Demerary, TRANSPORT of a piece of land part of lot number 42 (forty-two), north section of Government land in Canal No. 2, said lot being laid down and defined on a plan of certain portions of Government land in Canals 1 and 2 Polder, in the county of Demerary and colony of British Guiana, by Frank Fowler, acting Crown Surveyor, dated 28th March, 1902, and deposited in the Registrar's Office on 6th May, 1902, said piece of land hereby transported having a façade of 6 (six) roods, commencing at a point seven and a half roods from the north-western corner of the said lot and extending in an easterly direction by the whole depth of the said lot,—to and in favour of Kalpu, male, No. 75,642, ex *Ems*, 1896, of Canal No. 2, West Bank, Demerary river.

8. By Mohan, male, No. 36,139, ex *Foyle*, 1887, of Plantation Uitvlugt, West Coast, Demerary, TRANSPORT of a piece of land part of lot number 42 (forty-two), north section of Government land in Canal No. 2, said lot being laid down and defined on a plan of certain portions of Government land in Canals 1 and 2 Polder, in the county of Demerary and colony of British Guiana, by Frank Fowler, acting Government Surveyor, dated 28th March, 1902, and deposited in the Registrar's Office on 6th May, 1902, said piece of land hereby transported having a façade of 7½ (seven and a half) roods, commencing from the north-western corner of said lot and extending in an easterly direction by the whole depth of said lot,—to and in favour of Allarakhoo, male, No. 77,163, ex *Jura*, 1897, of Canal No. 2, West Bank, Rio Demerary.

9. By Pierre Jacques Willems, of Vreed-en-Hoop, West Bank, Demerary River, a FIRST MORTGAGE on the plantation or piece of land situate at the mouth of the Hyama or the Hyama Creek, in the river Demerary, in the county of Demerary, named Dunoon and on all the buildings, erections, machinery, rights, easements and appurtenances and dead-stock thereon and thereto belonging to the said plantation or piece of land containing two thousand and sixty acres and being bounded on the east by the Demerara River on the north by a line running S. 80 deg. W. seven hundred and fifty roods from a paal branded L.M.H., thirty-five roods from the mouth of the Hyama Creek, on its north bank, on the south by a line seven hundred and fifty roods in length bearing S. 85 deg. W. from a paal incased in brick-work, this line passing through the centre of another brick paal about 20 roods further in on the side line dam between Dunoon and Aurora and on the west by the line adjoining the extremities of the north and south boundaries and bearing N. thirty deg. W. across the creek as laid down and defined on a diagram thereof by the Sworn Land Surveyor Luke M. Hill, dated 19th November, 1877, and deposited in the Registrar's Office of the counties of Demerary and Essequebo on the 14th day of March, 1878, save and except the piece of land part of the said Plantation Dunoon delineated and defined on a diagram thereof by the Sworn Land Surveyor John Peter Prass, dated 15th day of February, 1887, and deposited in the Office in Georgetown of the Registrar of British Guiana on the 23rd day of June, 1887,—to and in favour of Evan Wong, of 30, Hadfield Street, Georgetown.

10. By Francis Edmund Jones, bachelor, of 111, Regent Road, Bourda, Georgetown, in his own right as one of the heirs under the mutual last will and testament of his mother Julia Horteuse Jones, deceased, and his father Frederick Edmund Jones, deceased, dated 19th day of September, 1907, duly proved and deposited in the Registrar's Office of British Guiana on the 29th day of June, 1910, and in his quality as the testamentary guardian of the minors Lilian Jones, Frederick Earl Jones and Julia Horteuse Jones, who are also three others of the heirs under the said last will and testament of their parents the said testators, the said Francis Edmund Jones, being hereto duly authorised as such Guardian by Order of His Honour Sir Henry Alleyne Bovell, Knight, Chief Justice of British Guiana, bearing date 2nd February, 1911, and by the said Francis Edmund Jones, in his quality as the duly constituted attorney in this colony of Thomas Walter Jones and Cecil Nathaniel Jones, bachelor, both of New York, in the United States of America, a FIRST MORTGAGE on the east half of lot No. 44, North Freeburg District, in the city of Georgetown, in the county of Demerary and colony of British, with all the buildings and erections thereon,—to and in favour of João Pedro Santos, of 75, Main Street, Georgetown.

11. By Sylvena Gomes da Silva, late Rodriques, born Henriques, the wife of Manoel Jouquim da Silva, of lot 198, D'Urban Street, in the city of Georgetown, a FIRST MORTGAGE on north half of lot number 53 (fifty-three), situate in New Charlestown District, in the city of Georgetown, in the county of Demerary and colony of British Guiana, and on all the buildings and erections thereon,—to and in favour of João Pedro Santos, of 75, Main Street, Georgetown.

12. By Francis de Caires, of 44, Palm Street, Georgetown, as the duly constituted attorney in this colony, of Leopoldina de Caires, widow, of lot 23, Norton Street, Georgetown, TRANSPORT of west half of lot number 54 (fifty-four), in that part of Georgetown called Lacytown, as laid down and defined on the plan of the Town districts, situated on the lands of the Vlissengen estate, made by the Sworn Land Surveyor Luke M. Hill, dated 17th June, 1879, and deposited in the Registrar's Office of the counties of Demerary and Essequebo on the first of November, 1879, said plan having been approved of by the Governor and Court of Policy on the 22nd of September, 1879, and deposited in the Registrar's Office aforesaid, in pursuance of the provisions of section sixty-four of Ordinance No. 2 of the year 1876, with all the buildings and erections thereon, subject to the lien of the Receiver General of British Guiana, and subject to a First Mortgage in favour of The Hand-in-Hand Mutual Guarantee Fire Insurance Company of British Guiana, Limited, dated 8th October, 1910,—to and favour of Mary Gonsalves, singlewoman, of lot 113, Regent Street, Georgetown.

13. By Joao Manoel Pires Taborda, of the Island of Madeira, Eliza Georgina Pereira de Souza, of Madeira, the wife of the said Joao Manoel Pires Taborda, Jose de Freitas Lucio, of Madeira, Maria do Monte Ferreira de Freitas Lucio, of Madeira, the wife of the said Jose de Freitas Lucio, Antonio Maria Lomelino, of Madeira, Mathilda Ferreira Lomelino, of Madeira, the wife of the said Antonio Maria Lomelino, Francisco Ferreira de Souza, of Lisbon, Neome Ferreira de Souza, of Brussels, lately married to Julio Cezar de Nobrega Pereira, junior, with complete and absolute separation of property but now judicially divorced from her said husband, and Henri

Digitized by Google

Druez and Luciana de Jesus Fereira Druez, nèe de Souza, the wife of the said Henri Druez, both of Belgium, the said Eliza Georgina Ferreira de Souza Taborda, Maria do Monte Ferreira de Freitas Lucio, Mathilda Fereira Lomelino, Francisco Ferreira de Souza, Neome Ferreira de Souza and Luciana de Jesus Ferreira Druez, née de Souza, being the heirs *ab intestato* of their deceased parents Francis Ferreira de Souza and Luciano do Monte Martin Ferreira de Souza, who died partly testate and partly intestate, all the above heirs being represented herein by their duly constituted attorney in this colony Francisco Gomes de Barros, of 46, Urquhart Street, Georgetown, TRANSPORT of an undivided half part or share of and in lot number 129 (one hundred and twenty-nine), in that part of Georgetown called Bourda, as laid and defined on the plan of the Town Districts, situate on the lands of the Vlissengen Estate made by the Sworn Land Surveyor Luke M. Hill, dated 17th June, 1879, and deposited in the Registrar's Office of the counties of Demerary and Essequebo on the 4th of November, 1879, said plan having been approved of by the Governor and Court of Policy on the 22nd day of September, 1879, and deposited in the Registrar's Office aforesaid in pursuance of the provisions of section 65 of said Ordinance with an undivided half part or share in and to all the buildings and erections thereon,—to and in favour of John Holmes, otherwise called John Homen Gomes, of 88, Carmichael Street, the proprietor of the other undivided half.

14. By Joao Caesario Fario and his wife Augusta Rodriques Faria assisted as far need be by her husband the said Joao Caesario Faria, both of Stewartville, West Coast, a FIRST MORTGAGE on *firstly*,—the north half of the eastern three-fourths of lot number 111 (one hundred and eleven), in the village of Stewartville, West Coast, in the county of Demerary, in the colony of British Guiana, with all the buildings and erections thereon, save and except a portion of the said land sold but not yet transported to Mowlabaccus; *secondly*, lot number 4 (four), Stewartville Village on the west sea coast of the county of Demerary, of the colony of British Guiana in the county of Demerary, with all the buildings and erections thereon; *thirdly*, on all and singular the stock-in-trade, goodwill, goods, wares and merchandise, licences, book debts and choses in action of the following shops belonging to and owned, used or held by them or either of them, namely, (*a*) the retail Spirit, provision and dry goods shop and business known as the Grape Vine and carried on at lot number 111 (one hundred and eleven), in the village of Stewartville aforesaid, (*b*) the Retail provision and dry goods shop and business known as the Great Eastern and carried on at lot number 5 (five), part of the front land of Plantation Uitvlugt, on the west coast of Demerara and colony of British Guiana, together with all the right, title and interest of the said Joao Cæsario Faria to the Contract of Lease of the said land dated the 18th day of February, 1909, and made between the landlord and the said A. C. Faria, (*c*) a provision and dry goods shop and business situate at lot 4 (four), Stewartville, West Coast, Demerary aforesaid; and (*d*) the retail spirit, provision and dry goods shop and business, situate at Salem Village, North Essequebo, together with the right, title and interest of the Mortgagors in to the lease and on all and singular other the appurtenances of the said businesses, and on all other stock-in-trade, good-will, goods, wares, merchandise, licences, book debts, choses in-action and appurtenances which may hereafter belong to or be owned, used or held by them or either of them, whether in substitution for or in addition to the said businesses, and whether in connection with the said businesses or any extension thereof, or any other business or businesses which may hereafter be carried on by the Mortgagors, and whether in or about the said premises or any other premises upon which the said Mortgagors may hereafter carry on any such business or businesses as aforesaid,—to and in favour of Joao Pedro Santos, of lot 75, Main Street, Georgetown.

15. By Francis de Silva, of lot 16, Albouystown, in the county of Demerary, TRANSPORT of the south half of the west half of lot number 16 (sixteen), part of that part of Plantation La Penitence, situate on the east bank of the river Demerary, in the colony of British Guiana, extending from low water mark eastward 500 roods in depth by the whole breadth of the said plantation, part of which said land was formerly known as Albouystown, but the whole of which is now called "Riverside Lot," said lot number 16 (sixteen) being laid down and defined on a diagram by Cathcart Chalmers, Sworn Land Surveyor, dated 15th April, 1868, and deposited in the Registrar's Office of the counties of Demerary and Essequebo on the 10th June, 1868, with all the buildings and erections thereon, subject to a First Mortgage passed in favour of The British Guiana Mutual Guarantee Fire Insurance Company, Limited,—to and in favour of Manoel Vieira, of 16, James Street, Albouystown, Demerary.

16. Duncan Macrae Hutson, of 40, Brickdam, in the city of Georgetown, a FIRST MORTGAGE on *firstly*, the cattle farm De Kinderen, *cum annexis*, situate on the east sea coast of the county of Demerary in the District of Mahaicony and colony of British Guiana; *secondly*, all the right, title and interest of James John Beckwith, under and by virtue of transport dated the 18th January, 1879, in and to Plantation Zeeland, situate between Mahaica and Mahaicony creeks, known as lot number 18 (eighteen); *thirdly*, a piece of land known as Plantation Planter's Hall, situate in the district of Mahaicony; *fourthly*, a part of the east half of Plantation Quaker's Hall, situate in Little Courabana, east sea coast of Demerary, said part of said east half of said Plantation Quaker's Hall, being known on a diagram thereof by A. S. Jeffrey, Sworn Land Surveyor, dated 13th December, 1884, and deposited in the Registrar's Office of British Guiana on the 19th December, 1884, as section A, subject to the right of the present or future proprietor or proprietors of lots letters B and C, parts of the said east half of said Plantation Quaker's Hall, of drainage through the draining trench of the side-line east of the said Plantation Quaker's Hall, upon the condition that the digging and keeping up of the said draining trench if required by such present and future proprietor or proprietors of said lots shall be done by him or them at his or their expense; *fifthly*, the east half of Plantation Quaker's Hall, situate in Little Courabanna, east coast of the county of Demerara save and except that part of the said east half of the said Plantation known as section A, laid down on a diagram by A. S. Jefferey, Sworn Land Surveyor, dated 13th December, 1884, and deposited in the Registrar's Office of British Guiana on the 19th December, 1884, and transported to James John Beckwith on the 21st of February, 1885, said lot A being subject to the right of the present or future proprietor of lots B and C, parts of the said east half of said Plantation Quaker's Hall, of draining through the draining trench of the side-line east of said Plantation Quaker's Hall upon the condition that the digging and keeping up of the said draining trench if required by such present and future proprietor or proprietors of said lots shall be done by him or them at his or their expense; *sixthly*, the front lands of the west half of Plantation Quaker's Hall, situate in Little Courabanna, East Coast of Demerary, with an artesian well thereon, save and except one acre of land part of said front lands transported on the 10th November, 1883, to the Presbytery of British Guiana, and subject to the conditions of keeping in good order and repair 25 (twenty-five) roods of the public road commencing from the middle walk of the said estate westward and also subject to the right of the present or future proprietor or proprietors of said west half of said Plantation Quaker's Hall of draining through said front lands; *seventhly*, Plantation Bath, situate in Little Courabanna, District A, Mahaicony, in the colony of British Guiana, and bounded on the east by Plantation Quaker's Hall, on the west by Plantation Fairfield, on the south by Crown lands, and on the north by the Atlantic ocean and all the buildings and erections on the said seven several properties together with the live and dead stock thereon and with all the right, title and interest of the mortgagor in and to the licence of occupancy of the second and extra depths of the said several plantations hereinbefore mentioned, and save and except certain portions of Planter's Hall and Zealand, transported to The Demerara Railway Company on the 24th day of April, 1902,—to and in favour of The Hand-in-Hand Mutual Guarantee Fire Insurance Company of British Guiana, Limited, of lots 1, 2 and 3, High Street, Robbstown, Georgetown.

17. By Edith Arinthia Dempster, also known as Edith Ornithia Dempster, born McKoy, the wife of and assisted as far as need be by her husband Hubert Otterbein Dempster, both of 39, Croal Street, in the city of Georgetown, a FIRST MORTGAGE on lot number 188 (one hundred and eighty-eight), in that part of Georgetown called Lacytown, as laid down and defined on the plan of the Town Districts situated on the lands of the Vlissengen estate, made by the Sworn Land Surveyor Luke M. Hill, dated 17th June, 1879, and deposited in the Registrar's Office of the counties of Demerary and Essequebo on the first of November, 1879, said plan having been approved of by the Governor and Court of Policy on the 22nd of September, 1879, and deposited in the Registrar's Office aforesaid in pursuance of the provisions of section sixty-four of Ordinance No. 2 of the year 1876, subject to the lien of the Receiver General of British Guiana and all the buildings and erections thereon,—to and in favour of The British Guiana Building

Digitized by Google

Society, Limited, of lots Nos. 1, 2 and 3, High Street Georgetown.

18. By Edmund Norville Pounder, of lot 24, John Street, in the city of Georgetown, a FIRST MORTGAGE on east three-quarters of lot number 66 (sixty-six), also known as east three-quarters of lot 55 (fifty-five) and 56 (fifty-six), Leopold Street, Werk-en-Rust, Georgetown, and all the buildings and erections thereon,—to and in favour of The British Guiana Building Society, Limited, of lots Nos. 1, 2 and 3, High Street, Georgetown.

19. By Samuel Augustus Hinds, of 174, Charlotte Street, Bourda, in the city of Georgetown, a FIRST MORTGAGE on the east half of lot number 103 (one hundred and three), in that part of Georgetown called Bourda as laid down and defined on the plan of the Town Districts, situated on the lands of the Vlissengen Estate made by the Sworn Land Surveyor Luke M. Hill, dated 17th June, 1879, and deposited in the Registrar's Office of the counties of Demerary and Essequebo on the 1st of November, 1879, said plan having been approved of by the Governor and Court of Policy on the 22nd of September, 1879, and deposited in the Registrar's Office aforesaid in pursuance of the provisions of section 64 of Ordinance No. 2 of the year 1876, with the buildings and erections thereon,—to and in favour of The British Guiana Building Society, Limited, of lots Nos. 1, 2 and 3, High Street, Georgetown.

20. By Pariang, male, native of the colony of Plantation Diamond, east bank, Demerary River, TRANSPORT of a piece of land part of the east half of the east half of the west half of the west half of Plantation Mes Delices, situate in Canal No. 1 (one), on the west bank of the River Demerary and colony of British Guiana, said piece of land hereby transported having a façade of 19 (nineteen) feet commencing from the eastern boundary of the said land, and extending in a westerly direction by the whole depth of the said land, subject to the right of drainage to the proprietor or proprietors of the west half of the said property at all times,—to and in favour of A. Van Schalkwyck, of Mes Delices, aforesaid.

21. By Joao Rodrigues Tranquada, of Pouderoyen Village, West Bank, Demerara, TRANSPORT of the west half of lot number 5 (five), south part of Plantation Kleyn Pouderoyen, situate on the west bank of the river Demerary, the said lot number 5 (five) being known on a diagram by the Sworn Land Surveyor Henry Rainsford, dated April, 1844, deposited in the Registrar's Office of the counties of Demerary and Essequebo, and in terms of certain contract of sale and purchase dated the 15th day of April, 1845, with a building and erections thereon,—to and in favour of Julio Jardim, of Pouderoyen Village, West Bank, Demerara.

22. By Mary Caldeira, widow, and Jose Caldeira, both of Pouderoyen village, west bank, Demerara, as the heirs, *ab intestato*, of Manoel Caldeira, deceased, TRANSPORT of an undivided half part or share, of and in lot number 9 (nine), part of Plantation Jacoba Constantia, situate on the south side of Canal No. 1 (one), west bank, river Demerary, known and described on a diagram thereof by the Sworn Land Surveyor Henry Rainsford, dated twenty-first of August, 1848, deposited in the Registrar's Office of the counties of Demerary and Essequebo on the eighth of September, 1848, with an undivided half part or share in and to the buildings and erections thereon,—to and in favour of Sabina Caldeira, widow, of Vauxhall, west bank, Demerara, who is entitled to the other undivided half part or share of and in the property of her late husband the said Manoel Caldeira, deceased.

23. By Sabina Caldeira, widow, of Vauxhall, west bank, Demerara, as being entitled to one-half of the property of her late husband Manoel Caldeira, deceased, who died intestate and by Mary Caldeira, widow, and Jose Caldeira, both of Pouderoyen Village, west bank, Demerara, as the heirs, *ab intestato*, of the said Manoel Caldeira, deceased, TRANSPORT of lot number 160 (one hundred and sixty), section D, part of Plantation La Grange, *cum annexis*, situate on the west bank of the river Demerara, in the county of Demerara, in the colony of British Guiana, said lot number 160 (one hundred and sixty), being laid down and defined on a diagram of the said plantation by Frank Fowler, Sworn Land Surveyor, dated 31st March, 1904, and deposited in the Registrar's Office of British Guiana, on the 26th May, 1904,—to and in favour of the minor Felix Caldeira, of Pouderoyen Village, west bank, Demerara

Registrar's Office of British Guiana, Georgetown, Demerara, this 10th day of February, 1911.

L. C. DALTON,
Registrar.

County of Berbice.

11TH MARCH, 1911.

[FIRST PUBLICATION.]

THE following TRANSPORTS are intended to be passed before one of Their Honours the Judges of the Supreme Court of British Guiana on any day after Saturday, the 11th day of March, 1911, which such Judge shall be pleased to appoint, viz:—

1. By Hanoman, male, No. 3,130, ex *Moffussilite*, 1873, of Cumberland Village, Canje creek, Berbice, TRANSPORT of lot number 13 (thirteen), which said immovable property forms one lot of Cumberland, in the Cumberland Village Sanitary District, in the county of Berbice, the said lot number 13 (thirteen), being laid down and defined on a diagram made by W. J. Fowler, Sworn Land Surveyor, dated 17th January, 1876, and deposited in the Registrar's Office of Berbice, and also shown on the general plan of the said Cumberland Village compiled by G. D. Bayley, acting Commissioner of Lands and Mines, dated 13th July, 1904, and deposited in the Registrar's Office of Berbice on the 4th day of August, 1904, no buildings thereon,—to and in favour of Jugunnath, male, No. 188, ex *Pomah*, 1879, of Cumberland Village, aforesaid.

2. By the Official Receiver of British Guiana, acting under the authority of Ordinance No. 6 of 1905, as representing the estate of Gudar, male Indian immigrant, No. 223, ex *Plassey*, 1880, deceased, TRANSPORT of the northern half of lot number 16 (sixteen), being part of lot number 69 or Friendship, situate on the Corentyne coast of the county of Berbice, the said lot number 16 (sixteen), being laid down and defined on a diagram of the said lot number 69 or Friendship, made by the Sworn Land Surveyor John Peter Prass, dated 1st July, 1881, and deposited in the Registrar's Office of British Guiana, New Amsterdam, on the 10th day of December, 1884, with the buildings thereon,—to and in favour of Mungra, male Indian immigrant, No. 372, ex *Plassey*, 1880, of No. 69 Village, Corentyne, Berbice.

3. By Annie Eliza McLean, born Paul, assisted as far as need be by her husband George Malcolm McLean, both of Plantation Hermitage, East Coast, Berbice, TRANSPORT of 5½ (five and a half) roods of land, more or less, part of the upper or south front quarter of lot number 3 (three), situate in the first empolder of the Town of New Amsterdam, bounded on the east by part of said lot the property of E. J. Ashurst, on the west by part of said lot the property of H. K. Davson, on the north by the street running through the centre of the said lot, and on the south by the drain dividing lots numbers 3 (three) and 4 (four), with the buildings and erections thereon, subject to a First Mortgage passed on the 2nd November, 1908, in favour of The British Guiana Mutual Fire Insurance Company, Limited,—to and in favour of Henry Alexander McLean, of Plantation Springlands, Berbice.

4. By the Official Receiver of British Guiana, acting under the authority of Ordinance No. 24 of 1905, as representing the estate of Bechun, male, No. 40, ex *Botanist*, 1875, deceased, and by Bandhui, female, No. 511, ex *Neva*, 1878, of Plantation Bush Lot, west sea coast, Berbice, TRANSPORT of house lots numbers 80 (eighty) and 81 (eighty-one), on section C, and cultivation lots numbers 119 (one hundred and nineteen) and 120 (one hundred and twenty) on section H, such lots being situate on Plantation Bush Lot on the west sea coast of the county of Berbice, in the colony of British Guiana, the said lots being laid down and defined on a diagram of the said Plantation Bush Lot, by Frank Fowler, acting Crown Surveyor, dated 6th February, 1902, and deposited in the Registrar's Office of British Guiana on the 6th February, 1902,—to and in favour of Etwaria, R. of D., single woman, No. 32,722, ex *Main*, 1887, of Plantation Bath, West Coast, Berbice.

Registrar's Office of British Guiana, New Amsterdam, Berbice, this 24th day of February, 1911.

L. C. DALTON,
Registrar.

County of Berbice.

4TH MARCH, 1911.

[SECOND PUBLICATION.]

THE following TRANSPORTS and MORTGAGE are intended to be passed before one of Their Honours the Judges of the Supreme Court of British Guiana on any day after Saturday, the 4th day of March, 1911, which such Judge shall be pleased to appoint, viz.:—

1. By John Simon Clarke, also known as and called John Clarke, of No. 51 Village, Corentyne

Digitized by Google

coast, Berbice, in his quality as a legatee under the last will and testament of his father, Simon John Clarke, deceased, TRANSPORT of lots numbers 2 (two), 14 (fourteen) and 15 (fifteen), parts of Plantation lot number 55 (fifty-five), situate on the Corentyne coast, in the county of Berbice and colony of British Guiana, the said lots being laid down and defined on a diagram of the said Plantation lot number 55 (fifty-five), made by Henry H. Bouglé, Sworn Land Surveyor, dated 12th January, 1900, and deposited in the Registrar's Office of British Guiana at New Amsnerdam on the 14th day of April, 1900,—to and in favour of Ramawotar, male, No. 409, ex Medea, 1872, of No. 50 Village, Corentyne Coast, Berbice.

2. By Nassebun, No. 274, ex *Syria*, 1876, widow of Goed Banannen Land, Canje, Berbice, TRANSPORT of the northern half of lot number 35 (thirty, five), part of Plantation Adelphi, situate on the east bank of the Canje creek, in the county of Berbice, the said lot number 35 (thirty-five) being laid down and defined on a diagram made by William Chalmers, Sworn Land Surveyor, dated 5th January, 1872, and deposited in the Registrar's Office, Berbice, on the 8th day of January, 1872, with the buildings and erections thereon,—to and in favour of Khodaboous, male, B.R. No. 81, of 1879, of Adelphi village, Canje' Berbice.

3. By Thomas Bishop Duggin, of Coburg Street, New Amsterdam, Berbice, a FIRST MORTGAGE on part of the northern front quarter of lot number 25 (twenty-five), situate in that part of the town of New-Amsterdam called Smyth Town, bounded on the east by part of said lot the property of Julia A. de Freitas, on the west by part of said lot the property of T. C. Duggin, on the north by the drain dividing lots numbers 24 (twenty-four) and 25 (twenty-five) and on the south by the drain along the street running through the centre of said lot number 25 (twenty-five) and all the buildings and erections thereon—to and in favour of The British Guiana Building Society, Limited, of lots Nos. 1, 2 and 3, High Street, Georgetown.

Registrar's Office of British Guiana, New Amsterdam, Berbice, this 17th day of February, 1911.

L. C. DALTON,
Registrar.

County of Berbice.

25TH FEBRUARY, 1911.

[THIRD PUBLICATION.]

THE following TRANSPORTS are intended to be passed before one of Their Honours the Judges of the Supreme Court of British Guiana on any day after Saturday, the 25th day of February, 1911, which such Judge shall be pleased to appoint, viz.:—

1. By Emily Josephine Welchman, widow, of New Amsterdam, Berbice, as one of the joint and several executors appointed under the last will and testament of her husband George Welchman, deceased, TRANSPORT of lot "B," containing 22·47 Rhynland or 23·62 English acres, part of Plantation Philadelphia, *cum annexis*, lately a sugar estate but now abandoned, situate in the Canje creek, in the county of Berbice, said lot "B" being laid out and defined on a plan made by Ewald C. H. Klautky, Sworn Land Surveyor, dated 15th February, 1910, and deposited in the Registrar's Office of British Guiana on the 11th of May, 1910, no building thereon,—to and in favour of Bart Felix, of Betsy Ground, Canje, Berbice.

2. By Gocool, male, No. 421, ex *Golden South*, 1865, of Plantation Cotton Tree, west coast, Berbice, TRANSPORT of an undivided eighteenth part or share ($\frac{1}{18}$) of the eastern half of all that lot of land situate on the eastern sea coast of the county of Berbice, and known on the general chart thereof as lot number 7 (seven),—to and in favour of Mohadeo, male, No. 9,859, ex *Berar*, 1881, of Cumberland village, Canje, Berbice, and Robert Ramrooch Ramdeholl, of Sheet Anchor, Berbice.

3. By Isaac Richmond, of Golden Grove, west coast, Berbice, TRANSPORT of two undivided fifths ($\frac{2}{5}$) (two-fifths) of his undivided half ($\frac{1}{2}$) of lot number 10 (ten), part of the western half of Plantation Lovely Lass or lot number 26 (twenty-six), situate on the west sea coast of the county of Berbice, the said lot number 10 (ten), being laid down and defined on a diagram of the said western half of Plantation Lovely Lass or lot number 26, made by John Peter Prass, Sworn Land Surveyor, and deposited in the Registrar's Office of British Guiana at New Amsterdam, on the 22nd day of February, 1899,—to and in favour of William Cornwall Thompson, of No. 28, west coast, Berbice.

4. By Jhankhoory, male, No. 258, ex *M. Angelo*, 1869, of Port Mourant, Corentyne coast, Berbice, TRANSPORT of the west half of lot number 7 (seven), part of Plantation lot number 27 (twenty-seven), situate on the Corentyne coast, in the county of Berbice, the said lot being laid down and defined on a diagram of the said plantation by E. Chalmers, Sworn Land Surveyor, dated 13th December, 1902, and deposited in the Registrar's Office of British Guiana, New Amsterdam, on the 23rd day of December, 1902,—to and in favour of Umrao, male, No. 75,964, ex *Ems*, 1896, of Port Mourant, aforesaid.

5. By Alexander Shipley, of Golden Grove, West Coast, Berbice, TRANSPORT of one undivided fourth part or share ($\frac{1}{4}$) of and in lot number 10 (ton), part of the western half of Plantation Lovely Lass or lot number 26 (twenty-six), situate on the west sea coast of the county of Berbice, the said lot number 10 (ten), being laid down and defined on a diagram of the said western half of Plantation Lovely Lass or lot number 26, made by John Peter Prass, Sworn Land Surveyor, and deposited in the Registrar's Office of British Guiana at New Amsterdam on the 22nd day of February, 1899,—to and in favour of Sagar, a male native of the colony, of Plantation Armadale, West Coast, Berbice.

6. By S. Davson and Company, Limited, whose registered office is at 79, Mark Lane, in the city of London, England, and whose chief place of business in this colony is at 7 and 8, Strand, New Amsterdam, Berbice, TRANSPORT of a piece of land measuring 2 roods in façade and 50 roods in depth, being the southern third part of lot number 1 (one), part of lot number 78, the said lot number 78 being one of the lots forming the sugar Plantation Eliza and Mary, situate on the west bank of the Corentyne River in the county of Berbice, in the colony of British Guiana, the said lot number 1 (one), being laid down and defined on a diagram as part of lot numbes 78, by the Sworn Land Surveyor William Chalmers, dated 5th February, 1870, and deposited in the Registrar's Office of New Amsterdam, British Guiana, on the 15th May, 1888,—to and in favour of Manoel Rodrigues Lopes and Joaquim Casimiro Fernandes, trading together as merchants at Springlands, under the name, style and firm of Lopes and Fernandes.

7. By Ada Johanna Ross, also known as and called Ada Ross, the wife of Peter Ross, of Kiltearn Village, Corentyne Coast, Berbice, TRANSPORT of the western half of the eastern half of a piece or parcel of land being the windward half of lot number 38 (thirty-eight), known as Plantation Cottage, situate, lying and being on the west sea coast of the county of Berbice, in the colony of British Guiana,—to and in favour of William Daly White, of Plantation Noorepark, West Coast, Berbice.

8. By Chowdry, male, No. 360, ex *Shand*, 1854, of Betsy Ground, Canje, Berbice, TRANSPORT of the south half of lot 13 (thirteen), part of lot number 9 (nine), one of the lots forming the Sugar Plantation Goldstone Hall, now known as part of Plantation Adelphi, situate on the right bank of the Canje Creek, in the county of Berbice, the said lot 13 being laid down and defined on a diagram by Eustace P. Austin, acting Government Surveyor, bearing date 9th February, 1891, and deposited in the Registrar's Office of British Guiana, the said county on the 1st October, 1891,—to and in favour of Sukram, male, No. 36,893, ex *Allanshaw*, 1887, of Goldstone Hall, Canje, Berbice.

9. By Chowdry, male, No. 360, ex *Shand*, 1854, of Betsy Ground, Canje, Berbice, TRANSPORT of the north half of lot number 14 (fourteen), part of lot number 9 (nine), one of the lots forming the sugar Plantation Goldstone Hall, now known as part of Plantation Adelphi, situate on the right bank of the Canje creek, in the county of Berbice, the said lot 14, being laid down and defined on a diagram by Eustace P. Austin, acting Government Surveyor, bearing date 9th February, 1891, and deposited in the Registrar's Office of British Guiana, the said county on the 1st October, 1891,—to and in favour of Jussodeah, female, No. 56,653, ex *Main*, 1892, of Goldstone Hall, Canje, Berbice.

10. By Chowdry, male, No. 360, ex *Shand*, 1854, of Betsy Ground, Canje, Berbice, TRANSPORT of the north half of lot 28 (twenty-eight), part of lot number 9 (nine), one of the lots forming the Sugar Plantation Goldstone Hall, now known as part of Plantation Adelphi, situate on the right bank of the Canje Creek, in the county of Berbice, the said lot 28, being laid down and defined on a diagram by Eustace P. Austin, acting Government Surveyor, bearing date 9th February, 1891, and deposited in the Registrar's Office of British Guiana, the said county on the 1st October, 1891,—to and in favour of Ramjuttun, male, No. 178, ex *Jura*, 1877, of Goldstone Hall, Canje, Berbice.

11. By Chowdry, male, No. 360, ex *Shand*, 1854, of Betsy Ground, Canje, Berbice, TRANSPORT of the south half of lot number 28 (twenty-eight), part of lot number 9 (nine), one of the lots forming the sugar Plantation Goldstone Hall, now known as part of

Digitized by Google

Plantation Adelphi, situate on the right bank of the Canje creek, in the county of Berbice, the said lot 28 being laid down and defined on a diagram by Eustace P. Austin, acting Government Surveyor, bearing date 9th February, 1891, and deposited in the Registrar's Office of British Guiana, the said county on the 1st October, 1891,—to and in favour of Jattan, male, No. 50,445, ex *Sheila*, 1891, of Goldstone Hall, Canje, Berbice.

Registrar's Office of British Guiana, New Amsterdam, Berbice, this 10th day of February, 1911.

L. C. DALTON,
Registrar.

Execution Sales.

BY THE REGISTRAR.

Counties of Demerary and Essequebo.

[FIRST PUBLICATION.]

PURSUANT to writs of execution in the matters following:—

I, the undersigned Registrar of British Guiana, or my lawful deputy, will expose for sale to the highest bidder, in presence of a Sworn Clerk or Assistant Sworn Clerk, at the Victoria Law Courts, in the city of Georgetown, on Monday, the 13th day of March, 1911, at 12 o'clock, noon:—

Firstly. In behalf of the Chairman of the Local Authority of the Lodge Village District, *versus* the proprietor of N½ of W½ lot No. 4, south side, Lodge, in the Lodge Village District:—North half of west half lot number 4, south side, Lodge, in the Lodge Village District, in the county of Demerary and colony of British Guiana, no building thereon, appraised as the property of A. C. Sealy.

Secondly. In behalf of the Chairman of the Local Authority of the Lodge Village District *versus* the proprietor of N½ of E½ lot No. 23, north side, Lodge, in the Lodge Village District:—North half of east half lot number 23, north side, Lodge, in the Lodge Village District, in the county of Demerary and colony of British Guiana, without the buildings thereon, appraised as the property of Joomney.

Thirdly. In behalf of the Chairman of the Local Authority of the Albouystown Village District *versus* the proprietor of E½ of lot No. 155, north section, Albouystown, in the Albouystown Village District:—East half lot number 155, north section, Albouystown, in the Albouystown Village District, in the county of Demerary and colony of British Guiana, no building thereon, appraised as the property of heirs of Jas. Carter, deceased.

Fourthly. In behalf of the Chairman of the Local Authority of the Albouystown Village District *versus* the proprietor of W½ of lot No. 164, south section, Albouystown, in the Albouystown Village District:—West half lot number 164, south section, Albouystown, in the Albouystown Village District, in the county of Demerary and colony of British Guiana, without the building thereon, appraised as the property of Khabootary.

Fifthly. In behalf of the Chairman of the Local Authority of the Beterverwagting Village District *versus* the proprietor of lot No. 70, section C, Beterverwagting, in the Beterverwagting Village District:—Lot number 70, section C, Beterverwagting, in the Beterverwagting Village District, in the county of Demerary and colony of British Guiana, no building thereon, appraised as the property of Charles Simpson.

Sixthly. In behalf of the Chairman of the Local Authority of the Beterverwagting Village District, *versus* the proprietor of E½ of W½ lot No. 122, section B; lot No. 83, section D; lot No. 90, section E; Beterverwagting, in the Beterverwagting Village District:—East half of west half lot number 122, section B; lot number 83, section D; lot number 90, section E; Beterverwagting, in the Beterverwagting Village District, in the county of Demerary, and colony of British Guiana, no building thereon, appraised as the property of Maria Brathwaite.

Seventhly. In behalf of the Chairman of the Local Authority of the Beterverwagting Village District *versus* the proprietor of W½ lot No. 145, section B; W½ lot No. 40, section D; W½ lot No. 36, section E; Beterverwagting, in the Beterverwagting Village District:—West half lot number 145, section B; west half lot number 40, section D; west half lot number 36, section E; Beterverwagting, in the Beterverwagting Village District, in the county of Demerary, and colony of British Guiana, with the building thereon, appraised as the property of Bug and Lutchman.

Eighthly. In behalf of the Chairman of the Local Authority of the Golden Grove and Nabaclis Village District, *versus* the proprietor of E½ lot No. 42, section C; and all right, title and interest in and to S½ lot No. 82, section F, Nabaclis, during the continuance of the licence of occupancy No. 367, dated 17th July, 1889, and granted to the proprietors of Plantation Nabaclis, in section C, Nabaclis, ½ share of Nabaclis, in the Golden Grove and Nabaclis Village District:—East half lot number 42, section C; and all right, title and interest in and to south half lot number 82, section F, Nabaclis, during the continuance of the licence of occupancy number 367, dated 17th July, 1889, and granted to the proprietors of Pln. Nabaclis, in section C, Nabaclis, ½ share of Nabaclis, in the Golden Grove and Nabaclis Village District, in the county of Demerary, and colony of British Guiana, no building thereon, appraised as the property of Rebecca Rutherford and others.

Ninthly. In behalf of the Chairman of the Local Authority of the Golden Grove and Nabaclis Village District *versus* the proprietor of S½ lot No. 60, section B; S½ lot No. 54, section C; W½ lot No. 20, section D, and all right, title and interest in and to N½ lot No. 47, section E; W½ lot No. 99, section F; E½ lot No. 31, section G, Nabaclis, during the continuance of the Licence of Occupancy No. 367, dated 17th July, 1889, and granted to the proprietors of Plantation Nabaclis, ½ share of Nabaclis, in the Golden Grove and Nabaclis village district:—South half lot number 60, section B; south half lot number 54, section C; west half lot number 20, section D, and all right, title and interest in and to north half lot number 47, section E; west half lot number 99, section F; east half lot number 31, section G, Nabaclis, during the continuance of the Licence of Occupancy No. 367, dated 17th July, 1889, and granted to the proprietors of Plantation Nabaclis, half share of Nabaclis, in the Golden Grove and Nabaclis village district, in the county of Demerary, and colony of British Guiana, no building thereon, appraised as the property of Robinson Bristol.

Tenthly. In behalf of the Chairman of the Local Authority of the Golden Grove and Nabaclis village district, *versus* the proprietor of W½ of S½ lot No. 66, section B; S½ lot No. 69, section C; E½ of E½ lot No. 31, section D, and all right, title and interest in and to S½ of E½ lot No. 18, section E; E½ of N½ lot No. 112, section F, N½ of W½ lot No. 31, section G, during the continuance of Licence of Occupancy No. 367, dated 17th July, 1889, and granted to the proprietors of Nabaclis, in Section B, Nabaclis, of Nabaclis, in the Golden Grove and Nabaclis village district:—West half of south half lot number 66, section B; south half lot number 69, section C; east half of east half lot number 31, section D, and all right, title and interest in and to south half of east half lot number 18, section E; east half of north half lot number 112, section F, north half of west half lot number 31, section G, during the continuance of Licence of Occupancy No. 367, dated 17th July, 1889, and granted to the proprietors of Nabaclis, in Section B, Nabaclis, of Nabaclis, in the Golden Grove and Nabaclis village district, in the county of Demerary, and colony of British Guiana, building thereon, appraised as the property of

Eleventhly. In behalf of the Chairman of the Local Authority of the Victoria Village District, *versus* the proprietor of E½ lot No. 84, section A; lot No. 322, section B; N½ of W½ lot No. 38, section C; N½ of W½ lot No. 38, section D, of Victoria, in the Victoria Village District:—East half lot number 84, section A; lot number 322, section B; north half of west half lot number 38, section C; north half of west half lot number 38, section D, of Victoria, in the Victoria Village District, in the county of Demerary, and colony of British Guiana, no building thereon, appraised as the property of Nero Smartt.

Twelvthly. In behalf of the Chairman of the Local Authority of the Victoria Village District *versus* the proprietor of lot No. 303, section B, Victoria, in the Victoria Village District:—Lot number 303, section B, Victoria, in the Victoria Village District, in the county of Demerary and colony of British Guiana, no building thereon, appraised as the property of Jose Gomes.

Thirteenthly. In behalf of the Chairman of the Local Authority of the Relief and Support Country District, *versus* the proprietor of a piece of land measuring 3 roods façade by 750 roods deep, bounded on the north by lands belonging to Ruth David, on the south by land belonging to Prince Solomon, on the east by Crown land, and on the west by the Demerara river, said piece of land being situated at Support, in the Relief and Support Country District:—A piece of land measuring 3 roods façade by 750 roods deep, bounded on the north by lands belonging to Ruth David, on the south by land belonging to Prince Solomon, on the east by Crown land, and on the west by the Demerara river, said piece of land being situated at Support, in the Relief and Support Country District, in the county of Demerary and colony of British Guiana,

Digitized by Google

no building thereon, appraised as the property of heirs of J. Warren.

Fourteenthly. In behaif of the Chairman of the Local Authority of the Relief and Support Country District *versus* the proprietor of a piece of land measuring 3½ roods in façade by 750 roods deep, bounded on the north by land belonging to Jonas Ramsay, on the south by land belonging to Jas. Britton, on the east by Crown land, and on the west by the Demerara river, the said piece of land being situated at, Support, in the Relief and Support Country District:—A piece of land measuring 3½ roods façade by 750 roods deep, bounded on the north by land belonging to Jonas Ramsay, on the south by land belonging to Jas. Britton, on the east by Crown land, and on the west by the Demerara river, the said piece of land being situated at Support, in the Relief and Support Country District, in the county of Demerary and colony of British Guiana, no building thereon, appraised as the property of Amelia Pantless.

Fifteenthly. In behalf of the Chairman of the Local Authority of the Relief and Support Country District *versus* the proprietor of a piece of land 5 roods façade by 750 roods deep, bounded on the north by land belonging to Prince Solomon, on the south by land belonging to heirs of Jas. Ormand, on the east by Crown land, and on the west by the Demerara river, the said piece of land being situated at Support, in the Relief and Support Country District:—A piece of land 5 roods façade by 750 roods deep, bounded on the north by land belonging to Prince Solomon, on the south by land belonging to heirs of Jas. Ormand, on the east by Crown lands, and on the west by the Demerara river, the said piece of land being situated at Support, in the Relief and Support Country District, in the county of Demerary and colony of British Guiana, no building thereon, appraised as the property of heirs of Geo. Rogers.

Sixteenthly. In behalf of the Chairman of the Local Authority of the Relief and Support Country District, *versus* the proprietor of a piece of land measuring 5 roods by 750 roods deep, bounded on the north by land belonging to Peter Matthias, on the south by land belonging to Ruth David, on the east by Crown land, and on the west by the Demerara river the said piece of land being situated at Support, in the Relief and Support Country District:—A piece of land measuring 5 roods by 750 roods deep, bounded on the north by land belonging to Peter Matthias, on the south by land belonging to Ruth David, on the east by Crown land, and on the west by the Demerara river the said piece of land being situated at Support, in the Relief and Support Country District, in the county of Demerary, and colony of British Guiana, no building thereon, appraised as the property of M. Pickett.

Seventeenthly. In behalf of the Chairman of the Local Authority of the Relief and Support Country District *versus* the proprietor of a piece of land measuring 3 roods façade by 750 roods deep, bounded on the north by a piece of land belonging to heirs of Abraham Charles, on the south by land belonging to Jonas Ramsay, on the east by Crown land, and on the west by the Demerara river the said piece of land being situated at Support, in the Relief and Support Country District:—A piece of land measuring 3 roods façade by 750 roods deep, bounded on the north by a piece of land belonging to heirs of Abraham Charles, on the south by land belonging to Jonas Ramsay, on the east by Crown Lands, and on the west by the Demerara River, the said piece of land being situated at Support, in the Relief and Support Country District, in the county of Demerary colony of British Guiana, no building thereon, appraised as the property of J. Kiernan.

Eighteenthly. In behalf of the Chairman of the Local Authority of the Relief and Support Country District, *versus* the proprietor of a piece of land measuring 1½ roods façade by 750 roods deep, bounded on the north by land belonging to Charles Ross, on the south by land belonging to Joseph Hercules, on the east by Crown land and on the west by the Demerara river, the said piece of land being situated at Support, in the Relief and Support Country District:—A piece of land measuring 1½ roods facade by 750 roods deep, bounded on the north by land belonging to Charles Ross, on the south by land belonging to Joseph Hercules, on the east by Crown land and on the west by the Demerara river, the said piece of land being situated at Support, in the Relief and Support Country District, in the county of Demerary, and colony of British Guiana, no building thereon, appraised as the property of M. Norton.

Nineteenthly. In behalf of the Chairman of the Local Authority of the Relief and Support Country District, *versus* the proprietor of a piece of land measuring 5 roods facade by 750 roods deep, bounded on the north by land belonging to C. Ross, on the south by land belonging to the heirs of Caroline Stellman, on the east by Crown land and on the west by the Demerara river, the said piece of land being situated at Support, in the Relief and Support Country District:—A piece of land measuring 5 roods facade by 750 roods deep, bounded on the north by land belonging to C. Ross, on the south by land belonging to the heirs of Caroline Stellman, on the east by Crown land and on the west by the Demerara river, the said piece of land being situated at Support, in the Relief and Support Country District, in the county of Demerary, and colony of British Guiana, no building thereon, appraised as the property of heirs of David Taylor.

Twentiethly. In behalf of the Chairman of the Local Authority of the Relief and Support Country District *versus* the proprietor of a piece of land measuring 5 roods façade by 750 roods deep, bounded on the north by land belonging to Fredk. Solomon, on the south by land belonging to Geo. Mentess, on the east by Crown land, and on the west by the Demerara River, the said piece of land being situated at Support, in the Relief and Support Country District:—A piece of land measuring 5 roods façade by 750 roods deep, bounded on the north by land belonging to Fredk. Solomon, on the south by land belonging to Geo. Mentess, on the east by Crown land, and on the west by the Demerara River, the said piece of land being situated at Support, in the Relief and Support Country District, in the county of Demerary, and colony of British Guiana, no building thereon, appraised as the property of W. Cole.

Twenty-firstly. In behalf of the Chairman of the Local Authority of the Relief and Support Country District, *versus* the proprietor of a piece of land measuring 2 roods façade by 750 roods deep, bounded on the north by land belonging to Dorcas Green, on the south by land belonging to Diana Isaac, on the east by Crown land, and on the west by the Demerara River, the said piece of land being situated at Support, in the Relief and Support Country District:—A piece of land measuring 2 roods façade by 750 roods deep, bounded on the north by land belonging to Dorcas Green, on the south by land belonging to Diana Isaac, on the east by Crown land, and on the west by the Demerara River, the said piece of land being situated at Support, in the Relief and Support Country District, in the county of Demerary, and colony of British Guiana, no building thereon, appraised as the property of heirs of Samuel Bunting.

Twenty-secondly. In behalf of the Chairman of the Local Authority of the Good Intent and Sisters Village District, *versus* the proprietor of lot No. 6, section A; lot No. 10, section B; lot No. 12, section C, Sisters, in the Good Intent and Sisters Village District:—Lot number 6, section A; lot number 10, section B; lot number 12, section C, Sisters, in the Good Intent and Sisters Village district, in the county of Demerary, and colony of British Guiana, no building thereon, appraised as the property of Adolphus Young.

Twenty-thirdly. In behalf of the Chairman of the Local Authority of the Good Intent and Sisters Village District, *versus* the proprietor of S½ lot No. 19, section A; S½ lot No. 25, section B; S½ lot No. 32, section C, Good Intent, in the Good Intent and Sisters Village District:—South half of lot No. 19, section A; south half of lot number 25, section B, south half of lot number 32, section C, Good Intent, in the Good Intent and Sisters Village District, in the county of Demerary, and colony of British Guiana, with the building thereon, appraised as the property of Peter Wilson.

Twenty-fourthly. In behalf of the Chairman of the Local Authority of the Good Intent and Sisters Village District, *versus* the proprietor of S½ lot No. 22, section A; S½ lot No. 57, section B; S½ lot No. 5, section C, Good Intent, in the Good Intent and Sisters Village District:—South half lot number 22, section A; south half lot number 57, section B; south half lot number 5, section C, Good Intent, in the Good Intent and Sisters Village District, in the county of Demerary and colony of British Guiana, no building thereon, appraised as the property of Henry Wintz.

Twenty-fifthly. In behalf of the Chairman of the Local Authority of the Good Intent and Sisters Village District *versus* the proprietor of lot No. 37, section A; lot No. 43, section B; lot No. 46, section C, Good Intent, in the Good Intent and Sisters Village District:—Lot number 37, section A; lot number 43, section B; lot number 46, section C, Good Intent, in the Good Intent and Sisters Village District, in the county of Demerary and colony of British Guiana, with the buildings thereon, appraised as the property of G. A. Waddell.

Twenty-sixthly. In behalf of the Chairman of the Local Authority of the Good Intent and Sisters Village District *versus* the proprietor of N½ of lot No. 41, section A; E½ of lot No. 8, section B; N½ of

Digitized by Google

lot No. 48, section C, Good Intent, in the Good Intent and Sisters Village District:—North half of lot number 41, section A; east half of lot number 8, section B; north half of lot number 48, section C, Good Intent, in the Good Intent and Sisters Village District, in the county of Demerary and colony of British Guiana, with the buildings thereon, appraised as the property of Peter Rose.

Twenty-seventhly. In behalf of the Chairman of the Local Authority of the Good Intent and Sisters Village District *versus* the proprietor of N½ of lot No. 46, section A; N½ of lot No. 42, section B; Good Intent, in the Good Intent and Sisters Village District:—North half of lot number 46, section A; north half of lot number 42, section B; Good Intent, in the Good Intent and Sisters Village District, in the county of Demerary, and colony of British Guiana, with the buildings thereon, appraised as the property of Beharri.

Twenty-eightly. In behalf of the Chairman of the Local Authority of the Good Intent and Sisters Village District, *versus* the proprietor of N½ lot No. 54, section A; E½ of lot No. 8, section B; N½ of lot No. 32, section C, Good Intent, in the Good Intent and Sisters Village District:—North half of lot number 54, section A; east half of lot number 8, section B; north half of lot number 32, section C, Good Intent, in the Good Intent and Sisters Village District, in the county of Demerary, and colony of British Guiana, with the buildings thereon, appraised as the property of John Davidson.

Twenty-ninthly. In behalf of the Chairman of the Local Authority of the Good Intent and Sisters Village District *versus* the proprietor of S½ of lot No. 55, section A; E½ of lot No. 34, section B; N½ of lot No. 24, section C, Good Intent, in the Good Intent and Sisters Village District:—South half of lot number 55, section A; east half of lot number 34, section B; north half of lot number 24, section C, Good Intent, in the Good Intent and Sisters Village District, in the county of Demerary, and colony of British Guiana, with the buildings thereon, appraised as the property of G. Alves and R. Cole.

Thirtiethly. In behalf of the Chairman of the Local Authority of the Good Intent and Sisters Village District *versus* the proprietor of N½ lot No. 25, section A; W½ lot No. 36, section B; S½ lot No. 26, section C, Good Intent, in the Good Intent and Sisters Village District:—North half lot number 25, section A; west half lot number 36, section B; south half lot number 26, section C, Good Intent, in the Good Intent and Sisters Village District, in the county of Demerary and colony of British Guiana, with the buildings thereon, appraised as the property of *William King.*

Thirty-firstly. In behalf of the Chairman of the Local Authority of the Plaisance Village District *versus* the proprietor of E½ lot No. 94, section A; E½ lot No. 88, section B; E½ lot No. 88, section C, Plaisance, in the Plaisance Village District:—East half lot number 94, section A; east half lot number 88, section B; east half lot number 88, section C, Plaisance, in the Plaisance Village District, in the county of Demerary and colony of British Guiana, no building thereon, appraised as the property of estate Titus Roberts.

All persons having any right, title, interest or claim in and to any of the above properties, and who may have just grounds to oppose the sale thereof, are hereby required to do so in due form of law at the Registrar's Office in Georgetown, within fourteen days after the first Saturday's advertisement, setting forth his, her, or their reasons of opposition in writing duly signed by a Barrister-at-Law or Solicitor, and thereafter to proceed according to law. Those inclined to purchase will attend at the time and place beforementioned.

Terms of Sale—$100 and under, Cash; above that sum, one month's credit with interest from the day of sale.

Registrar's Office of British Guiana, Georgetown, Demerary, this 24th day of February, 1911.

L. C. DALTON,
Registrar.

[FIRST PUBLICATION.]

PURSUANT to writs of execution in the matters following:—

I, the undersigned Registrar of British Guiana, or my lawful deputy, will expose for sale to the highest bidder, in presence of a Sworn Clerk or Assistant Sworn Clerk, at the Victoria Law Courts, in the city of Georgetown, on Monday, the 13th day of March, 1911, at 12 o'clock, noon:—

Firstly. In behalf of the Town Clerk of Georgetown *versus* the proprietor or representative of lot No. 20, Hincks and Regent Streets, in Robbstown District:—Lot number 20, Hinck and Regent Street, in Robbstown District, in the city of Georgetown, in the county of Demerary, and colony of British Guiana, with the buildings and erections thereon, as per inventory, appraised as the property of M. F. Pereira.

Secondly. In behalf of the Town Clerk of Georgetown *versus* the proprietor or representative of lot No. 29, Hadfield Street, in North Freeburg District:—Lot number 29, Hadfield Street, in North Freeburg District, in the city of Georgetown, in the county of Demerary, and colony of British Guiana, with the buildings and erections thereon, as per inventory, appraised as the property of heirs of Cobrian.

Thirdly. In behalf of the Town Clerk of Georgetown *versus* the proprietor or representative of East ½ lot No. 47, Bent Street, in North Freeburg District:—East half lot number 47, in Bent Street, in North Freeburg District, in the city of Georgetown, in the county of Demerary, and colony of British Guiana, with the buildings and erections thereon, as per inventory, appraised as the property of Daniel James.

Fourthly. In behalf of the Town Clerk of Georgetown *versus* the proprietor or representative of East ½ lot No. 71, Louisa Row and Bent Street, in North Freeburg District:—East half lot number 71, Louisa Row and Bent Street, in North Freeburg District, in the city of Georgetown, in the county of Demerary, and colony of British Guiana, with the buildings and erections thereon, as per inventory, appraised as the property of A. I. Robinson.

Fifthly. In behalf of the Town Clerk of Georgetown *versus* the proprietor or representative of West ½ lot No. 35, Norton Street, in Newburg District:—Lot number 35, Norton Street, in Newburg District, in the city of Georgetown, in the county of Demerary, and colony of British Guiana, with the buildings and erections thereon, as per inventory, appraised as the property of G. L. Jeffrey.

Sixthly. In behalf of the Town Clerk of Georgetown *versus* the proprietor or representative of South ½ lot No. 52, Louisa Row and Princes Street, in Newburg District:—South half lot number 52, Louisa Row and Princes Street, in Newburg District, in the city of Georgetown, in the county of Demerary, and colony of British Guiana, with the buildings and erections thereon, as per inventory, appraised as the property of M. Fernandes.

Seventhly. In behalf of the Town Clerk of Georgetown *versus* the proprietor or representative of East ½ lot No. 15, Lyng and Howes Streets, in New Charlestown District:—Lot number 15, Lyng and Howes Streets, in New Charlestown District, in the city of Georgetown, in the county of Demerary, and colony of British Guiana, with the buildings and erections thereon as per inventory, appraised as the property of I. James

Eighthly. In behalf of the Town Clerk of Georgetown *versus* the proprietor or representative of East ½ lot No. 69, Adelaide and Evans Streets, in New Charlestown District:—East quarter lot number 69, Adelaide and Evans Street, in New Charlestown District, in the city of Georgetown, in the county of Demerary, and colony of British Guiana, with the buildings and erections thereon, as per inventory, appraised as the property of G. Sylvestre.

Ninthly. In behalf of the Town Clerk of Georgetown *versus* the proprietor or representative of North ½ lot No. 2, Upper D'Urban Street, in Wortmanville District:—North half lot number 2, Upper D'Urban Street, in Wortmanville District, in the city of Georgetown, in the county of Demerary, and colony of British Guiana, with the buildings and erections thereon, as as per inventory, appraised as the property of S. M. Eastman.

Tenthly. In behalf of the Town Clerk of Georgetown *versus* the proprietor or representative of South ½ lot No. 18-18, Upper Princes Street, in Wortmanville District:—South half lot number 18-18, Upper Princess Street, in Wortmanville District, in the city of Georgetown, in the county of Demerary, and colony of British Guiana, with the buildings and erections thereon, as per inventory, appraised as the property of B. Gomes.

Eleventhly. In behalf of the Town Clerk of Georgetown *versus* the proprietor or representative of North ½ lot No. 44, Upper D'Urban Street, in Wortmanville District:—North half lot number 44, Upper D'Urban Street, in Wortmanville District, in the city of Georgetown, in the county of Demerary, and colony of British Guiana, with the buildings and erections thereon, as per inventory, appraised as the property of A. Packwood.

Twelfthly. In behalf of the Town Clerk of Georgetown *versus* the proprietor or representative of W½ lot No. 65, Upper Bent Street, in Wortmanville District:—West half lot number 65, Upper Bent Street, in Wortmanville District, in the city of Georgetown, in the county of Demerary and colony of British Guiana, with the buildings and erections thereon, as per inven-

Digitized by Google

tory, appraised as the property of Ramdin and Tucoodoss.

Thirteenthly. In behalf of the Town Clerk of Georgetown *versus* the proprietor or representative of W½ lot No. O, Upper Bent Street, in Wortmanville District :—West half lot number O, Upper Bent Street, in Wortmanville District, in the city of Georgetown, in the county of Demerary, and colony of British Guiana, with the buildings and erections thereon, as per inventory, appraised as the property of Greenidge Chester.

Fourteenthly. In behalf of the Town Clerk of Georgetown *versus* the proprietor or representative of W½ lot No. V V, Upper D'Urban Street, in Wortmanville District :—West half lot number V V, Upper D'Urban Street, in Wortmanville District, in the city of Georgetown, in the county of Demerary, and colony of British Guiana, with the buildings and erections thereon, as per inventory, appraised as the property of J. A. Heyliger.

Fifteenthly. In behalf of the Town Clerk of Georgetown *versus* the proprietor or representative of W½ lot No. W, Upper Bent Street, in Wortmanville District : —West half lot number W, up Bent Street, in Wortmanville District, in the city of Georgetown, in the county of Demerary, and colony of British Guiana, with the buildings and erections thereon, as per inventory, appraised as the property of Margaret Gay.

Sixteenthly. In behalf of The Town Clerk of Georgetown *versus* the proprietor or representative of W½ lot No. W.W., Upper Hadfield Street, in Wortmanville District :—West half lot number W.W., Upper Hadfield Street, in Wortmanville District, in the city of Georgetown, in the county of Demerary, and colony of British Guiana, with the buildings and erections thereon, as per inventory, appraised as the property of Nathaniel Brathwaite.

Seventeenthly. In behalf of The Town Clerk of Georgetown *versus* the proprietor or representative of lot No. 145, Crown and Oronoque streets, in Queenstown District :—Lot number 145, Crown and Oronoque streets, in Queenstown district, in the city of Georgetown, in the county of Demerary, and colony of British Guiana, with the buildings and erections thereon, as per inventory, appraised as the property of J. H. Bellamy.

Eighteenthly. In behalf of the Town Clerk of Georgetown *versus* the proprietor or representative of lot No. 201, Almond Street, in Queenstown District :—Lot number 201, Almond Street, in Queenstown District, in the city of Georgetown, in the county of Demerary and colony of British Guiana, with the buildings and erections thereon, as per inventory, appraised as the property of

Nineteenthly. In behalf of the Town Clerk of Georgetown *versus* the proprietor or representative of North ½ lot No. 47 also known as 57, Austin Place and Croal Street, in Stabroek District :—Lot number 47, also known as 57, Austin Place and Croal Street, in Stabroek District, in the city of Georgetown in the county of Demerary, and colony of British Guiana, with the buildings and erections thereon as per inventory, appraised as the property of J. Slater.

All persons having any right, title, interest or claim in and to any of the above properties, and who may have just grounds to oppose the sale thereof, are hereby required to do so in due form at the Registrar's Office in Georgetown, Demerary, within fourteen days after the first Saturday's advertisement, setting forth his, her or their reasons of opposition in writing, duly signed by a Barrister-at-Law or Solicitor, and thereafter to proceed according to law. Those inclined to purchase will attend at the time and place beforementioned.

Terms of Sale—$100 and under, Cash: above that sum, one month's credit with interest from the day of sale.

Registrar's Office of British Guiana, Georgetown, Demerary, this 24th day of February, 1911.

L. C. DALTON,
Registrar.

[FIRST PUBLICATION.]

PURSUANT to an Order granted by His Honour Sir Henry Alleyne Bovell, Knight, Chief Justice of British Guiana, bearing date 21st December, 1910, on the petition of Smith Brothers and Company, Limited, whose registered address is at lot 25 and 26, Water Street, Georgetown, plaintiff.

I, the undersigned Registrar of British Guiana, or my lawful deputy, will expose for sale to the highest bidder, in presence of a Sworn Clerk or Assistant Sworn Clerk, at the Victoria Law Courts, in the city of Georgetown, on Monday, the 13th day of March, 1911, at 12 o'clock, noon :—

In behalf of the above-named petitioner *versus* M. Persaud, an inhabitant of the county of Demerary :—An undivided half of the west half of lot number 1 (one), part of that part of Plantation Leonora, formerly called Anna Catharina, situate on the west coast of the county of Demerary, said lot number 1 (one), being laid down and defined on a diagram of a portion of the front lands of Plantation Anna Catharina by Frank Fowler, Sworn Land Surveyor, dated 23rd June, 1892, and deposited in the office in Georgetown of the Registrar of British Guiana, on the 9th day of September, 1892, the property of the defendant.

All persons having any right, title, interest or claim in and to the above property, and who may have just grounds to oppose the sale thereof, are hereby required to do so in due form at the Registrar's Office in Georgetown, within fourteen days after the first Saturday's advertisement setting forth his, her or their reasons of opposition in writing, duly signed by a Barrister-at-Law or Solicitor, and thereafter to proceed according to law. Those inclined to purchase will attend at the time and place beforementioned.

Payment must be made as follows:—One hundred dollars and under, Cash; exceeding $100—the purchaser or purchasers shall, unless they pay the purchase money at the time of sale, forthwith deposit with the Marshal 25 per cent. of the purchase money, and shall, if the purchase money does not exceed the sum of $500, pay the balance by three equal instalments, from the day of sale, with interest at the rate of six per cent. per annum, at the expiration of one, two and three months, respectively, and if the purchase money exceeds the sum of $500, he shall pay such balance with such interest, by three equal instalments, at the expiration of two, four and six months, respectively.

In the event of the purchaser making any default in payment of any of the instalments, the amount of the deposit shall be forfeited, and the property may, after being re-advertised, be put up for sale at auction and sold.

Registrar's Office of British Guiana, Georgetown, Demerary, this 24th day of February, 1911.

L. C. DALTON,
Registrar.

[FIRST PUBLICATION.]

PURSUANT to an Order granted by His Honour Sir Henry Alleyne Bovell, Knight, Chief Justice of British Guiana, bearing date 27th January, 1911, on the petition of Cyril Copeland Roberts, an inhabitant of the county of Demerary and colony of British Guiana.

I, the undersigned Registrar of British Guiana, or my lawful deputy, will expose for sale to the highest bidder, in presence of a Sworn Clerk, or Assistant Sworn Clerk, at the Victoria Law Courts, in the city of Georgetown, on Monday, the 13th day of March, 1911, at 12 o'clock, noon :—

In behalf of the above-named petitioner *versus* N. S. Grant, an inhabitant of the county of Demerary and colony aforesaid :—A tract of land situate on the right bank of the Essequebo River, British Guiana, the tract commences immediately above the lands known as Maripa and has a facade S 19° W 50 roods, with a mean depth S 71° E of 300 roods, being a portion of the abandoned land known as Moorasee.

All persons having any right, title, interest or claim in and to the above property, and who may have just grounds to oppose the sale thereof, are hereby required to do so in due form at the Registrar's Office in Georgetown, within fourteen days after the first Saturday's advertisement, setting forth his, her or their reason of opposition in writing, duly signed by a Barrister-at-Law or Solicitor, and thereafter to proceed according to law. Those inclined to purchase will attend at the time and place beforementioned.

Payment must be made as follows:—One hundred dollars and under, Cash; exceeding $100—the purchaser or purchasers shall, unless they pay the purchase money at the time of sale forthwith deposit with the Marshal 25 per cent. of the purchase money, and shall, if the purchase money does not exceed the sum of $500, pay the balance by three equal instalments, from the day of sale, with interest at the rate of 6 per cent. per annum, at the expiration of one, two and three months, respectively, and if the purchase money exceeds the sum of $500, he shall pay such balance with such interest by three equal instalments at the expiration of two, four and six months, respectively.

In the event of the purchaser making any default in payment of any of the instalments, the amount of the deposit shall be forfeited and the property may, after being re-advertised, be put up for sale at auction and sold.

Registrar's Office of British Guiana, Georgetown, Demerary, this 24th day of February, 1911.

L. C. DALTON,
Registrar.

Digitized by Google

[FIRST PUBLICATION.]

PURSUANT to writ of execution in the matter following:—

I, the undersigned Registrar of British Guiana, or my lawful deputy, will expose for sale to the highest bidder, in presence of a Sworn Clerk, or Assistant Sworn Clerk, at the Victoria Law Courts, in the city of Georgetown, on Monday, the 6th day of March, 1911, at 12 o'clock, noon:—

In behalf of Maria Theresa de Freitas, the wife of Sylvestre S. de Freitas, trading without any partner under the name, style, and firm of the Charlestown Saw-mill, of 12, Princes Street, Georgetown, plaintiff, *versus* Parlow, of Kitty village, east coast, Demerara, defendant:—A cottage 20 feet x 12 feet with gallery attached and one cow-pen 50 feet with galvanized roof, situate on a piece of land leased from the Demerara Railway Company together with defendant's right, title, and interest to the said lease.

All persons having any right, title, interest or claim in and to the above property, and who may have just grounds to oppose the sale thereof, are hereby requested to do so in due form at the Registrar's Office in Georgetown within fourteen days after the first Saturday's advertisement, setting forth his, her or their reasons of opposition in writing, duly signed by a Barrister-at-Law or Solicitor, and thereafter to proceed according to law. Those inclined to purchase will attend at the time and place beforementioned.

Terms of Sale:—Cash, on the knock of the Lammer.

Registrar's Office of British Guiana, Georgetown, Demerary, this 24th day of February, 1911.

L. C. DALTON,
Registrar.

[FIRST PUBLICATION.]

PURSUANT to an Order granted by His Honour Sir Henry Alleyne Bovell, Knight, Chief Justice of British Guiana, bearing date 1st October, 1909, on the petition of Edward Morris, an inhabitant of the county of Demerara, plaintiff:

I, the undersigned Registrar of British Guiana, or my lawful deputy will expose for sale to the highest bidder, in presence of a Sworn Clerk or Assistant Sworn Clerk, at the Victoria Law Courts, in the city of Georgetown, on Monday, the 13th day of March, 1911, at 12 o'clock, noon:—

The opposition entered on the 11th day of December, 1909, to the sale at execution of the undermentioned property having been abandoned.

In behalf of the abovenamed petitioner *versus* J. J. Holder, defendant:—

East ½ lot No. 32, in section A.
" " " " 71, " " B.
" " " " 73, " " C.
" " " " 11, " " D.

in the village of Friendship, East Coast, Demerara.

Payment must be made as follows:—One hundred dollars and under, Cash; exceeding $100 the purchaser or purchasers shall, unless they pay the purchase money at the time of the sale, forthwith deposit with the Marshal 25 per cent. of the purchase money and shall, if the purchase money does not exceed the sum of $500, pay the balance by three equal instalments from the day of sale, with interest at the rate of six per cent. per annum at the expiration of one, two or three months, respectively, and if the purchase money exceeds the sum of $500, he shall pay such balance with such interest by three equal instalments at the expiration of two, four and six months, respectively.

In the event of the purchaser making any default in payment of any of the instalments, the amount of the deposit shall be forfeited, and the property may, after being re-advertised, be put up for sale at auction and sold.

Registrar's Office of British Guiana, Georgetown, Demerary, this 24th day of February, 1911.

L. C. DALTON,
Registrar.

Counties of Demerary and Essequebo.

[SECOND PUBLICATION.]

PURSUANT to writs of execution in the matters following:—

I, the undersigned Registrar of British Guiana, or my lawful deputy, will expose for sale to the highest bidder, in the presence of a Sworn Clerk or Assistant Sworn Clerk, at the Victoria Law Courts, in the city of Georgetown, on Monday, the 6th day of March, 1911, at 12 o'clock, noon:—

Firstly. In behalf of the Chairman of the Local Authority of the Bagotville Village District *versus* the proprietor of W½ lot No. 24, Bagotville, in the Bagotville Village District:—West half lot number 24, Bagotville, in the Bagotville Village District, in the county of Demerary and colony of British Guiana, no building thereon, appraised as the property of Ellen Benjamin.

Secondly. In behalf of the Chairman of the Local Authority of the Bagotville Village District *versus* the proprietor of SW¼ lot No. 86, Bagotville, in the Bagotville Village District:—South west quarter lot number 86, Bagotville, in the Bagotville Village District, in the county of Demerary and colony of British Guiana, no building thereon, appraised as the property of Sabina Whyte.

Thirdly. In behalf of the Chairman of the Local Authority of the Ann's Grove and Two Friends Village District *versus* the proprietor of lot No. 43, section C, lot No. 38, section D, lot No. 39, section E, lots Nos. 1, 23, 33 and 35, section G, lot No. 42, section H, lot No. 45, section I, Two Friends, in the Ann's Grove and Two Friends Village District:—Lot number 43, section C, lot number 38, section D, lot number 39, section E, lots numbers 1, 23, 33 and 35, section G, lot number 42, section H, lot number 45, section I, Two Friends, in the Ann's Grove and Two Friends Village District, in the county of Demerary and colony of British Guiana, without the building thereon, appraised as the property of heirs of Jose Rodrigues.

Fourthly. In behalf of the Chairman of the Local Authority of the Golden Grove and Nabaclis Village District *versus* the proprietor of lot No. 32, section B, W½ lot No. 34, section D, and all right, title and interest in and to W½ lot No. 17 and W½ lot No. 52, section E, W½ lot No. 109, section F, W½ lot No. 34, section G, Nabaclis, during the continuance of the Licence of Occupancy No. 367, dated 17th July, 1889, and granted to the proprietor of Plantation Nabaclis, in section B, Nabaclis, half share in the Golden Grove and Nabaclis Village District:—Lot number 32, section B, west half lot number 34, section D, and all right, title and interest in and to west half lot number 17 and west half lot number 52, section E, west half lot number 109, section F, west half lot number 34, section G, Nabaclis, during the continuance of the Licence of occupancy No. 367, dated 17th July, 1889, and granted to the proprietors of Plantation Nabaclis, in section B, Nabaclis, half share in the Golden Grove and Nabaclis Village District, in the county of Demerary and colony of British Guiana, no building thereon, appraised as the property of Sarah Ben.

Fifthly. In behalf of the Chairman of the Local Authority of the Golden Grove and Nabaclis Village District *versus* the proprietor of N½ of N½ lot No. 34; N½ of W½ lot No. 75, section A; S½ lot No. 17, section D, east side; and all right, title and interest in and to S½ lot No. 11, section E, east side; S½ lot No. 10, section F, east side, Golden Grove, during the continuance of the Licence of Occupancy No. 1,886, dated 1st April, 1889, and granted to the Chairman and Village Council of the village of Golden Grove and Nabaclis, section A., Golden Grove quarter share of Golden Grove, in the Golden Grove and Nabaclis District:—North half of north half lot number 34; north half of west half lot number 75, section A; south half lot number 17, section D, east side; all right, title and interest in and to south half lot number 11, section E, east side; south half lot number 10, section F, east side, Golden Grove, during the continuance of the Licence of Occupancy No. 1,886, dated 1st April, 1889, and granted to the Chairman and Village Council of the village of Golden Grove and Nabaclis, in section A., Golden Grove quarter share of Golden Grove, in the Golden Grove and Nabaclis District, in the county of Demerary and colony of British Guiana, no building thereon, appraised as the property of Nathaniel Portsmouth.

Sixthly. In behalf of the Chairman of the Local Authority of the Victoria Village District *versus* the proprietor of lot No. 37, section A, Victoria, in the Victoria Village District:—Lot number 37, section A, Victoria, in the Victoria Village District, in the county of Demerary and colony of British Guiana, no building thereon, appraised as the property of Jambie James.

Seventhly. In behalf of the Chairman of the Local Authority of the Victoria Village District *versus* the proprietor of E½ lot No. 53, section A; W½ of E½ lot No. 404, section B; W¾ lot No. 405, section B; S½ lot No. 5, section C; S½ lot No. 5, section D; E½ lot No. 1, section F, Victoria, in the Victoria Village District:—East half lot number 53, section A; west half of east half lot number 404, section B; west three-quarter lot number 405, section B; south half lot number 5, section C; south half lot number 5, section D; east half lot number 1, section F, Victoria, in the Victoria Village District, in the county of Demerary and colony of British Guiana, no building thereon, appraised as the property of H. A. Spencer.

Eighthly. In behalf of the Chairman of the Local Authority of the Helena Country District *versus* the proprietor of house lot No. 43, section A, North

Digitized by Google

Belmont; cultivation lot No. 34, section C, North Supply, in the Helena Country District:—House lot number 43, section A, North Belmont; cultivation lot number 34, section C, North Supply, in the Helena Country District, in the county of Demerary and colony of British Guiana, no building thereon, appraised as the property of Ragnarain.

Ninthly. In behalf of the Chairman of the Local Authority of the Helena Country District, *versus* the proprietor of house lot No. 45, North Belmont, section A; cultivation lot No. 37, section C, North Supply, in the Helena Country District:—House lot number 45, North Belmont, section A; cultivation lot number 37, section C, North Supply, in the Helena Country District, in the county of Demerary, and colony of British Guiana, no building thereon, appraised as the property of Mungar.

Tenthly. In behalf of the Chairman of the Local Authority of the Helena Country District, *versus* the proprietor of house lot No. 82 and 83, section A, North Belmont; cultivation lot No. 44, 45, section C, North Supply, in the Helena Country District:—House lot number 82 and 83, section A, North Belmont; cultivation lot number 44, 45, section C, North Supply, in the Helena Country District, in the county of Demerary, and colony of British Guiana, no building thereon, appraised as the property of J. and T. F. Gilead.

Eleventhly. In behalf of the Chairman of the Local Authority of the Helena District, *versus* the proprietor of house lot No. 32, section A, North Supply, in the Helena Country District:—House lot number 32, section A, North Supply, in the Helena Country District, in the county of Demerary, and colony of British Guiana, no building thereon, appraised as the property of Lahoory.

Twelvthly. In behalf of the Chairman of the Local Authority of the Helena Country District, *versus* the proprietor of cultivation lot No. 46, section C, North Supply, in the Helena Country District:—Cultivation lot number 46, section C, North Supply, in the Helena Country District, in the county of Demerary, and colony of British Guiana, no building thereon, appraised as the property of Koochuri.

Thirteenthly. In behalf of the Chairman of the Local Authority of the Helena Country District, *versus* the proprietor of house lot No. 17, section D, South Good Hope; cultivation lot No. 8, section A, Orange Nasau, in the Helena Country District:—House lot number 17, section D, South Good Hope, cultivation lot number 8, section Orange Nasau, in the Helena Country District, in the county of Demerary, and colony of British Guiana, no building thereon, appraised as the property of Mungrah.

Fourteenthly. In behalf of the Chairman of the Local Authority of the Helena Country District *versus* the proprietor of house lot No. 99, section D, South Good Hope, cultivation lot No. 27, section C, North Helena 2, in the Helena Country District:—House lot number 99, section D, South Good Hope, cultivation lot number 27, section C, North Helena 2, in the Helena Country District, in the county of Demerary and colony of British Guiana, no building thereon, appraised as the property of Gungamer.

Fifteenthly. In behalf of the Chairman of the Local Authority of the Helena Country District *versus* the proprietor of house lot No. 21, section A, North Hand-en-Veldt, cultivation lot No. 20, section H, North Hand-en-Veldt, in the Helena Country District:—House lot number 21, section A, North Hand-en-Veldt, cultivation lot number 20, section H, North Hand-en-Veldt, in the Helena Country District, in the county of Demerary and colony of British Guiana, no building thereon, appraised as the property of Abdolla.

Sixteenthly. In behalf of the Chairman of the Local Authority of the Helena Country District *versus* the proprietor of house lot No. 105, section A, North Hand-en-Veldt, cultivation lot No. 97, section H, North Hand-en-Veldt, in the Helena Country District:—House lot number 105, section A, North Hand-en-Veldt, cultivation lot number 97, section H, North Hand-en-Veldt, in the Helena Country District, in the county of Demerary and colony of British Guiana, no building thereon, appraised as the property of Budrum.

Seventeenthly. In behalf of the Chairman of the Local Authority of the Helena Country District *versus* the proprietor of house lot No. 106, section A, North Hand-en-Veldt, cultivation lot No. 96, section H, North Hand-en-Veldt, in the Helena Country District:—House lot number 106, section A, North Hand-en-Veldt, cultivation lot number 96, section H, North Hand-en-Veldt, in the Helena Country District, in the county of Demerary and colony of British Guiana, no building thereon, appraised as the property of Kulas.

Eighteenthly. In behalf of the Chairman of the Local Authority of the Helena Country District *versus* the proprietor of house lot No. 108, section A, North Hend-en-Veldt, cultivation lot No. 61, section H, North Hend-en-Veldt, in the Helena Country District, in the county of Demerary, and colony of British Guiana, no building thereon, appraised as the property of Rachpaul.

Nineteenthly. In behalf of the Chairman of the Local Authority of the Helena Country District *versus* the proprietor of house lot No. 39, section B, South Hand-en-Veldt; cultivation lot No. 39, section G, South Hand-en-Veldt, of in the Helena Country District:—House lot number 39, section B, South Hand-en-Veldt; cultivation lot number 39, section G, South Hand-en-Veldt, in the Helena Country District, in the county of Demerary and colony of British Guiana, no building thereon, appraised as the property of Dollee.

Twentiethly. In behalf of the Chairman of the Local Authority of the Helena Country District, *versus* the proprietor of house lot No. 44, section B, South Hand-en-Veldt; cultivation lot No. 44, section G, South Hand-en-Veldt, in the Helena Country District:—House lot number 44, section B, South Hand-en-Veldt; cultivation lot number 44, section G, South Hand-en-Veldt, in the Helena Country District, in the county of Demerary, and colony of British Guiana, no building thereon, appraised as the property of Ramanah.

Twenty-firstly. In behalf of the Chairman of the Local Authority of the Craig Country District *versus* the proprietor of lot No. 13, Craig, in the Craig Country District:—Lot number 13, Craig, in the Craig Country District, in the county of Demerary and colony of British Guiana, no building thereon, appraised as the property of Dathan Kernan.

Twenty-secondly. In behalf of the Chairman of the Local Authority of the Craig Country District *versus* the proprietor of lot No. 16 and lot No. 17, Craig, in the Craig Country District:—Lot number 16 and lot number 17, Craig, in the Craig Village District, in the county of Demerary and colony of British Guiana, no building thereon, appraised as the property of Isaac McFarlane.

Twenty-thirdly. In behalf of the Chairman of the Local Authority of the Craig Country District *versus* the proprietor of lot No. 21, Craig, in the Craig Country District:—Lot number 21, Craig, in the Craig Country District, in the county of Demerary and colony of British Guiana, no building thereon, appraised as the property of Charles Simpson.

Twenty-fourthly. In behalf of the Chairman of the Local Authority of the Craig Country District *versus* the proprietor of lot No. 141, Craig, in the Craig Country District:—Lot number 141, Craig, in the Craig Country District, in the county of Demerary and colony of British Guiana, no building thereon, appraised as the property of Alice Benjamin.

Twenty-fifthly. In behalf of the Chairman of the Village Council of the Agricola Village District *versus* the proprietor of S½ lot No. 117, Agricola, in the Agricola Village District:—South half lot number 117, Agricola, in the Agricola Village District, in the county of Demerary and colony of British Guiana, no building thereon, appraised as the property of Isabella Louis.

Twenty-sixthly. In behalf of the Chairman of the Village Council of the Agricola Village District *versus* the proprietor of S½ lot No. 118, Agricola, in the Agricola Village District:—South half lot number 118, Agricola, in the Agricola Village District, in the county of Demerary and colony of British Guiana, no building thereon, appraised as the property of A. Favourite.

Twenty-seventhly. In behalf of the Chairman of the Village Council of the Beterverwagting Village District *versus* the proprietor of lots Nos. 28 and 29, section C, Beterverwagting, in the Beterverwagting Village District:—Lots numbers 28 and 29, section C, Beterverwagting, in the Beterverwagting Village District, in the county of Demerary and colony of British Guiana, no building thereon, appraised as the property of Boston Rogers.

Twenty-eighthly. In behalf of the Chairman of the Local Authority of the Huis't Dieren Country District *versus* the proprietor of lot No. 63, section B. M., of Huis't Dieren, in the Huis't Dieren Country District:—Lot number 63, section B. M., of Huis't Dieren, in the Huis't Dieren Country District, in the county of Demerary, and colony of British Guiana, no building thereon, appraised as the property of Henry Duke.

Twenty-ninthly. In behalf of the Chairman of the Local Authority of the Maria's Pleasure Country District *versus* the proprietor of lot No. 3, section A and B, of Maria's Pleasure, in the Maria's Pleasure Country District:—Lot number 3, section A and B, Maria's Pleasure, in the Maria's Pleasure District, in the county Demerary, and colony of British Guiana, no building thereon, appraised as the property of William Morison.

Digitized by Google

Thirtiethly. In behalf of the Chairman of the Local Authority of the Arthurville and Fredericksburg Country District, *versus* the proprietor of Lots Nos. 11 and 12, section A, Arthurville, in the Arthur and Fredericksburg Country District:—Lo s number 11 and 12 section A, Arthurville, in the Arthurville and Fredericksburg Country District, in the county of Demerary, and colony of British Guiana, no building theron, appraised as the property of W. Cozier.

All persons having any right, title, interest or claim in and to any of the above properties, and who may have just grounds to oppose the sale thereof, are hereby required to do so in due form of law at the Registrar's Office in Georgetown, within fourteen days after the first Saturday's advertisement, setting forth his, her, or their reasons of opposition in writing duly signed by a Barrister-at-Law or Solicitor, and thereafter to proceed according to law. Those inclined to purchase will attend at the time and place beforementioned.

Terms of Sale:—$100 and under, Cash; above that sum one month's credit with interest from the day of sale.

Registrar's Office of British Guiana, Georgetown, Demerary, this 17th day of February, 1911.

L. C. DALTON,
Registrar.

[SECOND PUBLICATION.]

PURSUANT to writs of execution in the matters following:—

I, the undersigned Registrar of British Guiana, or my lawful deputy, will expose for sale to the highest bidder, in presence of a Sworn Clerk, or Assistant Sworn Clerk, at the Victoria Law Courts, in the city of Georgetown, on Monday, the 6th day of March, 1911, at 12 o'clock, noon:—

Firstly. In behalf of the Town Clerk of Georgetown *versus* the Proprietor or Representative of lot No. 1, High and New North Streets, in Lacytown District:—Lot number 1, in Lacytown District, in the city of Georgetown, in the county of Demerary and colony of British Guiana, with the buildings and erections thereon, as per inventory, appraised as the property of J. A. Murdock.

Secondly. In behalf of the Town Clerk of Georgetown *versus* the Proprietor or Representative of lot No. 2, New North Street, in Lacytown District:—Lot number 2, New North Street, in Lacytown District, in the city of Georgetown, in the county of Demerary and colony of British Guiana, with the buildings and erections thereon, as per inventory, appraised as the property of J. A. Murdock.

Thirdly. In behalf of the Town Clerk of Georgetown *versus* the Proprietor or Representative of lot No. 88, Robb and Alexander Streets, in Lacytown District:—Lot number 88, Robb and Alexander Streets, in Lacytown District, in the city of Georgetown, in the county of Demerary and colony of British Guiana, with the buildings and erections thereon, as per inventory, appraised as the property of F. Teixeira.

Fourthly. In behalf of the Town Clerk of Georgetown *versus* the Proprietor or Representative of E½ lot No. 97, Regent Street, in Lacytown District:—East half lot number 97, Regent Street, in Lacytown District, in the city of Georgetown, in the county of Demerary, and colony of British Guiana, with the buildings and erections thereon, as per inventory, appraised as the property of L. A. Charles.

Fifthly. In behalf of the Town Clerk of Georgetown *versus* the Proprietor or Representative of lot No. 160, Charlotte Street, in Lacytown District:—Lot number 160, Charlotte Street, in Lacytown District, in the city of Georgetown, in the county of Demerary and colony of British Guiana, with the buildings and erections thereon, as per inventory, appraised as the property of C. A. de Freitas.

Sixthly. In behalf of the Town Clerk of Georgetown *versus* the Proprietor or Representative of lot No. 176, Charlotte Street, in Lacytown District:—Lot number 176, Charlotte Street, in Lacytown District, in the city of Georgetown, in the county of Demerary and colony of British Guiana, with the buildings and erections thereon, as per inventory, appraised as the property of J. F. Comacho.

Seventhly. In behalf of the Town Clerk of Georgetown *versus* the proprietor or representative of West ½ lots Nos. 40, 41 and 42, New Market and Murray Streets, in North Cumingsburg District:—West half lots numbers 40, 41 and 42, New Market and Murray Streets, in North Cumingsburg District, in the city of Georgetown, in the county of Demerary and colony of British Guiana, with the buildings and erections thereon, as per inventory, appraised as the property of H. C. A. J. Castagne.

Eighthly. In behalf of the Town Clerk of Georgetown *versus* the proprietor or representative of East ½ of West ½ lot No. 92, Middle Street, in North Cumingsburg District:—East half of West quarter lot number 92, Middle Street, in North Cumingsburg District, in the city of Georgetown, in the county of Demerary and colony of British Guiana, with the buildings and erections thereon, as per inventory, appraised as the property of G. A. Northey.

Ninthly. In behalf of the Town Clerk of Georgetown *versus* the proprietor or representative of lot No. 166, Waterloo Street, in North Cummingsburg District:—Lot number 166, Waterloo Street, in North Cummingsburg District, in the city of Georgetown, in the county of Demerary and colony of British Guiana, with the buildings and erections thereon, as per inventory, appraised as the property of S. A. Elliot.

Tenthly. In behalf of the Town Clerk of Georgetown *versus* the proprietor or representative of lot No. 167, Waterloo Street, in North Cumingsburg District:—Lot number 167, Waterloo Street, in North Cumingsburg District, in the city of Georgetown, in the county of Demerary and colony of British Guiana, with the buildings and erections thereon, as per inventory, appraised as the property of S. A. Elliot.

Eleventhly. In behalf of the Town Clerk of Georgetown *versus* the proprietor or representative of South ½ of West ½ lot No. 231, Camp and Middle Streets, in North Cumingsburg District:—South half of west half lot number 231, Camp and Middle Street, in North Cumingsburg District, in the city of Georgetown, in the county of Demerary and colony of British Guiana, with the buildings and erections thereon, as per inventory, appraised as the property of M. B. Perreira.

Twelfthly. In behalf of the Town Clerk of Georgetown *versus* the proprietor or representative of E½ lot No. 350, Cummings and New Market Streets, in North Cumingsburg District:—East half lot number 350, Cummings and New Market Streets, in North Cumingsburg District, in the city of Georgetown, in the county of Demerary and colony of British Guiana, with the buildings and erections thereon, as per inventory, appraised as the property of E. Roger.

Thirteenthly. In behalf of the Town Clerk of Georgetown *versus* the proprietor or representative of east ½ lot No. 140, Murray and Waterloo Streets, in South Cumingsburg District:—East half lot number 140, Murray and Waterloo Streets, in South Cumingsburg District, in the city of Georgetown, in the county of Demeray, and colony of British Guiana, with the buildings and erections thereon, as per inventory, appraised as the property of W. E, Lewis.

Fourteenthly. In behalf of the Town Clerk of Georgetown *versus* the proprietor or representative of part lot No. 246, Church Street, in South Cumingsburg District:—Part lot number 246, Church Street, in South Cumingsburg District, in the city of Georgetown, in the county of Demerary, and colony of British Guiana, with the buildings and erections thereon, as per inventory, appraised as the property of J. Stoll.

Fifteenthly. In behalf of the Town Clerk of Georgetown *versus* the proprietor or representative of east ¼ lot No. 253, Murray and Thomas Streets, in South Cumingsburg District:—East quarter lot number 253, Murray and Thomas Streets, in South Cumingsburg District, in the city of Georgetown, in the county of Demerary, and colony of British Guiana, with the buildings and erections thereon, as per inventory, appraised as the property of G. A. Thorpe.

Sixteenthly. In behalf of the Town Clerk of Georgetown *versus* the proprietor or representative of west ¾ lot No. 253, Murray Street, in South Cumingsburg District:—West three-quarter lot number 253, Murray Street, in South Cumingsburg District, in the city of Georgetown, in the county of Demerary, and colony of British Guiana, with the buildings and erections thereon, as per inventory, appraised as the property of H. J. Tafares.

Seventeenthly. In behalf of the Town Clerk of Georgetown *versus* the proprietor or representative of east ½ lot No. 288 and 289, Middle Street, in South Cumingsburg District:—East half lot number 288 and 289, Middle Street, in South Cumingsburg District, in the city of Georgetown, in the county of Demerary, and colony of British Guiana, with the buildings and erections thereon, as per inventory, appraised as the property of J. E. Tafares, junior.

Eighteenthly. In behalf of the Town Clerk of Georgetown *versus* the proprietor or representative of E½ lot No. 308, East and Murray Streets, in South Cumingsburg District:—East half lot number 308, East and Murray Streets, in South Cumingsburg District, in the city of Georgetown, in the county of Demerary and colony of British Guiana, with the buildings and erections thereon, as per inventory, appraised as the property of Martins and Veloza.

Digitized by Google

Nineteenthly. In behalf of the Town Clerk of Georgetown *versus* the proprietor or representative of E½ lot No. 330, Church and Cummings Streets, in South Cumingsburg District:—East half lot number 330, Church and Cummings Streets, in South Cumingsburg District, in the city of Georgetown, in the county of Demerary and colony of British Guiana, with the buildings and erections thereon, as per inventory, appraised as the property of the children of F. and M. Zitman.

All persons having any right, title, interest or claim in and to any of the above properties, and who may have just grounds to oppose the sale thereof, are hereby required to do so in due form at the Registrar's Office in Georgetown within fourteen days after the first Saturday's advertisement, setting forth his, her or their reasons of opposition in writing, duly signed by a Barrister-at-Law or Solicitor, and thereafter to proceed according to law. Those inclined to purchase will attend at the time and place beforementioned.

Terms of Sale:—$100, and under, Cash; above that sum, one month's credit with interest from the day of sale.

Registrar's Office of British Guiana, Georgetown, Demerary, this 17th day of February, 1911.

L. C. DALTON,
Registrar.

[SECOND PUBLICATION.]

PURSUANT to an Order granted by His Honour Sir Henry Alleyne Bovell, Knight, Chief Justice of British Guiana, bearing date 19th February, 1911, on the petition of J. G. D'Aguair, trading under the name, style and firm of D'Aguair Brothers, by his duly constituted attorney in this colony H. G. Faria, of lot 12, Kingston, Georgetown, plaintiffs.

I, the undersigned Registrar of British Guiana, or my lawful deputy, will expose for sale to the highest bidder, in presence of a Sworn Clerk or Assistant Sworn Clerk, at the Victoria Law Courts, in the city of Georgetown, on Monday, the 6th day of March, 1911, at 12 o'clock, noon:—

In behalf of the abovenamed petitioner *versus* A. P. S. Martins and C. V. Martins by their attorneys E. F. and J. S. Gonsalves, defendants:—the west half of lot letter "H" Zes Kenderen, Mahaicony, East Coast.

All persons having any right, title, interest or claim in and to the above property, and who may have just grounds to oppose the sale thereof, are hereby required to do so in due form at the Registrar's Office in Georgetown, within fourteen days after the first Saturday's advertisement, setting forth his, her or their reasons of opposition *in writing*, duly signed by a Barrister-at-Law or Solicitor, and thereafter to proceed according to law. Those inclined to purchase will attend at the time and place beforementioned.

Payment must be made as follows:—One hundred dollars and under, Cash; exceeding $100 the purchaser or purchasers shall, unless they pay the purchase money at the time of the sale, forthwith deposit with the Marshal 25 per cent. of the purchase money and shall, if the purchase money does not exceed the sum of $500, pay the balance by three equal instalments from the day of sale, with interest at the rate of six per cent. per annum at the expiration of one, two and three months, respectively, and if the purchase money exceeds the sum of $500, he shall pay such balance with such interest by three equal instalments at the expiration of two, four and six months, respectively.

In the event of the purchaser making any default in payment of any of the instalments, the amount of the deposit shall be forfeited and the property may, after being re-advertised, be put up for sale at auction and sold.

Registrar's Office of British Guiana, Georgetown, Demerary, this 17th day of February, 1911.

L. C. DALTON,
Registrar.

[SECOND PUBLICATION.]

PURSUANT to writ of execution in the matter following:—

I, the undersigned Registrar of British Guiana, or my lawful deputy, will expose for sale to the highest bidder, in presence of a Sworn Clerk or Assistant Sworn Clerk, at the Victoria Law Courts, in the city of Georgetown, on Monday, the 6th day of March, 1911, at 12 o'clock, noon:—

In behalf of Nelson Cannon, auctioneer, agent and stock-broker, carrying on business at lot 45, Water Street, Georgetown, plaintiff *versus* Coomar Maraj, male East Indian, defendant:—One Rumble-Waggon with two cushions, one hackney carriage with two lamps and one cushion.

All persons having any right, title, interest or claim in and to the above property, and who may have just grounds to oppose the sale thereof, are hereby required to do so in due form of law at the Registrar's Office in Georgetown, within fourteen days after the first Saturday's advertisement, setting forth his, her or their reasons of opposition in writing, duly signed by a Barrister-at-Law or Solicitor, and thereafter to proceed according to law. Those inclined to purchase will attend at the time and place beforementioned.

Terms of Sale:—Cash, on the knock of the hammer.

Registrar's Office of British Guiana, Georgetown, Demerary, this 17th day of February, 1911.

L. C. DALTON,
Registrar.

[SECOND PUBLICATION.]

PURSUANT to writ of execution in the matter following:—

I, the undersigned Registrar of British Guiana, or my lawful deputy, will expose for sale to the highest bidder, in the presence of a Sworn Clerk or Assistant Sworn Clerk, at the Victoria Law Courts, in the city of Georgetown, on Monday, the 6th day of March, 1911, at 12 o'clock, noon:—

In behalf of Joao Jose Rodrigues, carrying on business at lot 20, Water Street, Georgetown, under the name, style and firm of Rodrigues and Abreu, "the said Joao Jose Rodrigues, being at present absent from the colony but represented therein by his duly constituted attorney Antonio Gomes and Joao Jose de Freitas, both of the city of Georgetown, plaintiff *versus* Maria Gomes Comacho, widow, of Dartmouth, Essequebo, defendant:—Lot number 3 (three), part of the front land of Plantation Dartmouth, in the county of Essequebo and colony of British Guiana, said lot number 3 (three), being laid down and defined on a diagram by D. I. Smith, Sworn Land Surveyor, dated 5th March, 1845, and deposited in the Registrar's Office of British Guiana, on all the buildings and erections thereon, as per inventory.

All persons having any right, title, interest or claim in and to the above property and who may have just grounds *to oppose* the sale thereof, are hereby required to do so in due form at the Registrar's Office in Georgetown, within fourteen days after the first Saturdays' advertisement, setting forth his, her or their reasons of opposition in writing duly signed by a Barrister-at-Law or Solictor, and thereafter to proceed according to law. Those inclined to purchase will attend at the time and place beforementioned.

Payment must be made as follows:—One hundred dollars and under, Cash; exceeding $100—the purchaser or purchasers shall, unless they pay the purchase money at the time of sale, forthwith deposit with the Marshal 25 per cent. of the purchase money and shall, if the purchase does not exceed the sum of $500, pay the balance by three equal instalments, from the day of sale, with interest at rate of six per cent. per annum, at the expiration of one two and three months, respectively, and if the purchase money exceeds the sum of $500, he shall pay such balance with such interest by three equal instalments at the expiration of two, four and six months, respectively.

In the event of the purchaser making any default in payment of any of the instalments, the amount of the deposit shall be forfeited and the property may, after being re-advetised, be put up for sale at auction and sold.

Registrar's Office of British Guiana, Georgetown, Demerary, this 17th day of February, 1911.

L. C. DALTON,
Registrar.

[SECOND PUBLICATION.]

PURSUANT to an Order granted by His Honour Sir Henry Alleyne Bovell, Knight, Chief Justice of British Guiana, bearing date 21st day of December, 1910, on the petition of G. A. Blunt, an inhabitant of the colony aforesaid, plaintiff.

I, the undersigned Registrar of British Guiana, or my lawful deputy, will expose for sale to the highest bidder, in presence of a Sworn Clerk or Assistant Sworn Clerk, at the Victoria Law Courts, in the city of Georgetown, on Monday, the 6th March, 1911, at 12 o'clock, noon:—

In behalf of the abovenamed petitioner *versus* Jeremiah Langevine and Mary Langevine, defendants:—The west half of north half of lot number 4 or 36, Charlestown, Georgetown, Demerara, without the buildings and erections thereon, and subject to certain leases in favour of Best and W. Cole.

All persons having any right, title, interest or claim in and to the above property, and who may have just grounds to oppose the sale thereof, are hereby required to do so in due form at the Registrar's Office in Georgetown, within fourteen days

Digitized by Google

after the first Saturday's advertisement, setting forth his, her or their reasons of opposition in writing, duly signed by a Barrister-at-Law or Solicitor, and thereafter to proceed according to law. Those inclined to purchase will attend at the time and place beforementioned.

Payment must be made as follows:—One hundred dollars and under, Cash, exceeding $100—the purchaser or purchasers shall, unless they pay the purchase money at the time of sale, forthwith deposit with the Marshal 25 per cent. of the purchase money and shall, if the purchase money does not exceed the sum of $500, pay the balance by three equal instalments, from the day of sale, with interest at the rate of six per cent. per annum, at the expiration of one, two and three months, respectively, and if the purchase money exceeds the sum of $500, he shall pay such balance with such interest by three equal instalments at the expiration of two, four and six months, respectively.

In the event of the purchaser making any default in payment of any of the instalments, the amount of the deposit shall be forfeited and the property may, after being re-advertised, be put up for sale at auction and sold.

Registrar's Office of British Guiana, Georgetown, Demerary, this 17th day of February, 1911.

L. C. DALTON,
Registrar.

Counties of Demerary and Essequebo.

[THIRD PUBLICATION.]

PURSUANT to writs of execution in the matters following:—

I, the undersigned Registrar of British Guiana, or my lawful deputy, will expose for sale to the highest bidder, in presence of a Sworn Clerk, or Assistant Sworn Clerk, at the Victoria Law Courts, in the city of Georgetown, on Monday, the 27th day of February, 1911, at 12 o'clock, noon:—

Firstly. In behalf of the Chairman of the Local Authority of the Good Intent and Sisters Village District *versus* the proprietor of lot No. 3, section A; lot No. 33, section B; lot No. 34, section C, which together form one share in the village of Sisters, in the Good Intent and Sisters Village District:—Lot number 3, section A; lot number 33, section B; lot number 34, section C, which together form one share in the village of Sisters, in the Good Intent and Sisters Village District, in the county of Demerary and colony of British Guiana, without the building thereon, appraised as the property of J. J. George.

Secondly. In behalf of the Chairman of the Local Authority of the Good Intent and Sisters Village District *versus* the proprietor of N½ lot No. 6, section A; W½ lot No. 31, section B; N½ lot number 34, section C, which together form half-a-share in the village of Good Intent, in the Good Intent and Sisters Village District:—North half lot number 6, section A; west half lot number 31, section B; north half lot number 34, section C, which together form half-a-share in the village of Good Intent, in the Good Intent and Sisters Village District, in the county of Demerary and colony of British Guiana, no building thereon, appraised as the property of Phœbe Williams.

Thirdly. In behalf of the Chairman of the Local Authority of the Good Intent and Sisters Village District *versus* the proprietor of W½ lot No. 35, section A; N½ lot No. 12, section B; N½ lot No. 44, section C, which together form half-a-share in the village of Good Intent, in the Good Intent and Sisters Village District:—West half lot number 35, section A; north half lot number 12, section B; north half lot number 44, section C, which together form half-a-share in the village of Good Intent, in the Good Intent and Sisters Village District in the county of Demerary and colony of British Guiana, without the building thereon, appraised as the property of David Maxwell.

Fourthly. In behalf of the Chairman of the Local Authority of the Good Intent and Sisters Village District, *versus* the proprietor of lot No. 38, section A; lot No. 30, section B; lot No. 37, section C; which together form one share in the village of Good Intent in the Good intent and Sisters Village District:—Lot No. 38, section A; lot No. 30, section B; lot No. 37, section C, which together form one share in the village of Good Intent in the Good Intent and Sisters Village District, in the county of Demerary, and colony of British Guiana, with the buildings thereon, appraised as the property of William King.

Fifthly. In behalf of the Chairman of the Local Authority of the Stanleytown Village District, *versus* the proprietor of E½ lot No. 5, section A, Stanleytown, in the Stanleytown Village District:—E½ lot No. 5, section A, Stanleytown, in the Staleytown Village District, in the county of Demerary, and colony of British Guiana, without the building thereon, appraised as the property of Surajdin.

Sixthly. In behalf of the Chairman of the Local Authority of the Stanleytown Village District, *versus* the proprietor of lot No. 230, section A, Stanleytown, in the Stanleytown Village District:—Lot No. 230, section A, Stanleytown, in the Stanleytown Village District, in the county of Demerary, and colony of British Guiana, no building thereon, appraised as the property of Ajudeah.

Seventhly. In behalf of the Chairman of the Local Authority of the Stanleytown Village District, *versus* the proprietor of lot No. 229, section A, lot No. 231, section A, Stanleytown, in the Stanleytown Village District:—Lot No. 229, section A, lot No. 231, section A, Stanleytown, in the Stanleytown Village District, in the county of Demerary, and colony of British Guiana, no building thereon, appraised as the property of Tursoo.

Eighthly. In behalf of the Chairman of the Local Authority of the Stanleytown Village District *versus* the proprietor of lot No. 208, section A, Stanleytown, in the Stanleytown Village District:—Lot number 208, section A, Stanleytown, in the Stanleytown Village District, in the county of Demerary and colony of British Guiana, no building thereon, appraised as the property of Alexander Christmas.

Ninthly. In behalf of the Chairman of the Local Authority of the Kitty and Alexanderville Country District *versus* the proprietor of W½ lot No. 12, section A, Kitty, in the Kitty and Alexanderville Country District:—W½ lot number 12, section A, Kitty, in the Kitty and Alexanderville Village District, in the county of Demerary and colony of British Guiana, a building thereon, appraised as the property of Manoel Conyers.

Tenthly. In behalf of the Chairman of the Local Authority of the Kitty and Alexanderville Country District *versus* the proprietor of W½ lot No. 25, section A, Kitty, in the Kitty and Alexanderville Country District:—W½ lot number 25, section A, Kitty, in the Kitty and Alexanderville Village District, in the county of Demerary and colony of British Guiana, a building thereon, appraised as the property of M. Sutton.

Eleventhly. In behalf of the Chairman of the Local Authority of the Kitty and Alexanderville Country District *versus* the proprietor of lot No. 51, section A, Kitty, in the Kitty and Alexanderville Country District:—Lot number 51, section A, Kitty, in the Kitty and Alexanderville Village District, in the county of Demerary and colony of British Guiana, no building thereon, appraised as the property of heirs of McAuley.

Twelfthly. In behalf the Chairman of the Local Authority of the Plaisance Village District *versus* the proprietor of one house and W½ of W½ lot No. 14, section A; W½ of W½ lot No. 52, section B; W½ of W½ lot No. 52, section C, Plaisance, in the Plaisance Village District:—One house and W½ of W½ lot number 14, section A; W½ of W½ lot number 52 section B; W½ of W½ lot number 52, section C, Plaisance, in the Plaisance Village District, in the county of Demerary and colony of British Guiana, with the building thereon, appraised as the property of estate J. M. Semple.

Thirteenthly. In behalf of the Chairman of the Local Authority of the Plaisance Village District *versus* the proprietor of one house on W½ lot No. 25, section A, Plaisance, in the Plaisance Village District:—One house on W½ lot number 25, section A, Plaisance, in the Plaisance Village District, in the county of Demerary and colony of British Guiana, the building thereon, appraised as the property of estate Wm. W. Taylor.

Fourteenthly. In behalf of the Chairman of the Local Authority of Plaisance Village District *versus* the proprietor of one house on N½ of E½ lot No. 41, section A, Plaisance, in the Plaisance Village District:—One house on N½ of E½ lot number 41, section A, Plaisance, in the Plaisance Village District, in the county of Demerary and colony of British Guiana, the building thereon, appraised as the property of George Richards.

Fifteenthly. In behalf of the Chairman of the Local Authority of the Plaisance Village District *versus* the proprietor of one house and E½ lot No. 51, section A; E½ lot No. 16, section B; E½ lot No. 16, section C, Plaisance, in the Plaisance Village district:—One house and E½ lot number 51, section A; E½ lot number 16, section B; E½ lot number 16, section C, Plaisance, in the Plaisance Village District, in the county of Demerary and colony of British Guiana, with the building thereon, appraised as the property of estate Edw. McFarlane.

Sixteenthly. In behalf of the Chairman of the Local Authority of the Plaisance Village District *versus* the proprietor of E½ of W½ lot No. 61, section A; E½ of W½ lot No. 58, section B; E½ of W½ lot No.

Digitized by Google

58, section C, Plaisance, in the Plaisance Village District:—E½ of W½ lot No. 61, section A; E½ of W½ lot No. 58, section B; E½ of W½ lot No. 58, section C; Plaisance, in the Plaisance Village District, in the county of Demerary, and colony of British Guiana, without the building thereon, appraised as the property of Quasbeeba Hector.

Seventeenthly. In behalf of the Chairman of the Local Authority of the Plaisance Village District *versus* the proprietor of one house and W½ of E½ lot No. 74, section A; W½ of E½ lot No. 49, section B; W½ of E½ lot No. 49, section C, Plaisance, in the Plaisance Village District:—One house and W½ of E½ lot No. 74, section A; W½ of E½ lot No. 49, section B; W½ of E½ lot No. 49, section C, Plaisance, in the Plaisance Village District, in the county of Demerary, and colony of British Guiana, with the building thereon, appraised as the property of Priscilla Hope.

Eighteenthly. In behalf of the Chairman of the Local Authority of the Plaisance Village District *versus* the proprietor of E½ lot No. 94, section A; E½ lot No. 88, section B; E½ lot No. 88, section C, Plaisance, in the Plaisance Village District:—E½ lot No. 94, section A; E½ lot No. 88, section B; E½ lot No. 88, section C, Plaisance, in the Plaisance Village District, in the county of Demerary, and colony of British Guiana, no building thereon, appraised as the property of estate Titus Roberts.

Nineteenthly. In behalf of the Chairman of the Local Authority of the Plaisance Village District *versus* the proprietor of one house and W½ lot No. 99, section A; W½ lot No. 99, section B; W½ lot No. 99, section C, Plaisance, in the Plaisance Village District:—One house and W½ lot No. 99, section A; W½ lot No. 99, section B; W½ lot No. 99, section C, Plaisance, in the Plaisance Village District, in the county of Demerary, and colony of British Guiana, with the building thereon, appraised as the property of Joseph Britton.

Twentiethly. In behalf of the Chairman of the Local Authority of the Buxton and Friendship Village District *versus* the proprietor of E. C. ¼ lot No. 43, section B; E. C. ¼ lot No. 24, section A; E. C. ¼ lot No. 43, section C; E. C. ¼ lot No. 24, section D; E. C. ¼ lot No. 42, section F, Buxton, in the Buxton and Friendship Village District:—East centre quarter lot number 43, section B; east centre quarter lot number 24, section A; east centre quarter lot number 43, section C; east centre quarter lot number 24, section D; east centre quarter lot number 42, section F, Buxton, in the Buxton and Friendship Village District, in the county of Demerary and colony of British Guiana, with the building thereon, appraised as the property of Abel Abrams.

Twenty-firstly. In behalf of the Chairman of the Local Authority of the Buxton and Friendship Village District *versus* the proprietor of lot No. 53, section B; lot No. 51, section A; lot No. 54, section C; lot No. 52, section F, Buxton, in the Buxton and Friendship Village District:—Lot number 53, section B; lot number 51, section A; lot number 54, section C; lot number 52, section F, Buxton, in the Buxton and Friendship Village District, in the county of Demerary and colony of British Guiana, without the building thereon, appraised as the property of Holmes Cato.

Twenty-secondly. In behalf of the Chairman of the Local Authority for the Buxton and Friendship Village District *versus* the proprietor of E. C. ¼ lot No. 55, section B; E. C. ¼ lot No. 127, section A; E. C. ¼ lot No. 55, section C; E. C. ¼ lot No. 33, section D; E. C. ¼ lot No. 55, section G, Buxton, in the Buxton and Friendship Village District:—East centre quarter lot number 55, section B; east centre quarter lot number 127, section A; east centre quarter lot number 55, section C; east centre quarter lot number 33, section D; east centre quarter lot number 55, section G, Buxton, in the Buxton and Friendship Village District, in the county of Demerary and colony of British Guiana, no building thereon, appraised as the property of Sarah Blackman.

Twenty-thirdly. In behalf of the Chairman of the Local Authority of the Buxton and Friendship Village District *versus* the proprietor of E¼ lot No. 65, section B; E¼ lot No. 104, section A, E¼ lot No. 108, section C; E¼ lot No. 10, section D, E¼ lot No. 69, section G; of Buxton, in the Buxton and Friendship Village District:—East quarter lot number 65, section B; east quarter lot number 104, section A; east quarter lot number 108, section C, east quarter lot number 10, section D; east quarter lot number 69, section G, of Buxton, in the Buxton and Friendship Village District, in the county of Demerary, and colony of British Guiana, without the building thereon, appraised as the property of Adam Fredericks.

Twenty-fourthly. In behalf of the Chairman of the Local Authority of the Buxton and Friendship Village District *versus* the proprietor of W.C. ¼ lot No. 67, section B; W.C. ¼ lot No. 27, section A; W.C. ¼ lot 67, section C; W.C. ¼ lot No. 45, section D; W.C. ¼ lot No. 66, section G, of Buxton, in the Buxton and Friendship Village District:—West centre quarter lot number 67, section B; west centre quarter lot number 27, section A; west centre quarter lot number 67, section C; west centre quarter lot number 45, section D; west centre quarter lot number 66, section G, of Buxton, in the Buxton and Friendship Village District, in the county of Demerary, and colony of British Guiana, no building thereon, appraised as the property of John Mercurius.

Twenty-fifthly. In behalf of the Chairman of the Local Authority of the Buxton and Friendship Village District *versus* the proprietor of E¼ lot No. 87, section A; E¼ lot No. 74, section C; E¼ lot number 47, section D; E¼ lot No. 72, section G, of Buxton, in the Buxton and Friendship Village District:—East quarter lot number 87, section A; east quarter lot number 74, section C; east quarter lot number 47, section D; east quarter lot number 72, section G, of Buxton, in the Buxton and Friendship Village District, in the county of Demerary, and colony of British Guiana, no building thereon, appraised as the property of Gabriel Moffat.

Twenty-sixthly. In behalf of the Chairman of the Local Authority of the Buxton and Friendship Village District *versus* the proprietor of E¼ lot No. 88, section B; E¼ lot No. 97, section A; E¼ lot No. 109, section C; E¼ lot No. 95, section D; E¼ lot No. 108, section E, Buxton, in the Buxton and Friendship Village District:—East quarter lot number 88, section B; east quarter lot number 97, section A; east quarter lot number 109, section C; east quarter lot number 95, section D; east quarter lot number 108, section E, Buxton, in the Buxton and Friendship Village District, in the county of Demerary and colony of British Guiana, with the building thereon, appraised as the property of McLean London.

Twenty-seventhly. In behalf of the Chairman of the Local Authority of the Buxton and Friendship Village District *versus* the proprietor of W¼ lot No. 119, section B; W¼ lot No. 79, section A; W¼ lot No. 77, section C; W¼ lot No. 123, section D; W¼ lot No. 77, section G, Buxton, in the Buxton and Friendship Village District:—West quarter lot number 119, section B; west quarter lot number 77, section A; west quarter lot number 77, section C; west quarter lot number 123, section D; west quarter lot number 77, section G, Buxton, in the Buxton and Friendship Village District, in the county of Demerary and colony of British Guiana, without the building thereon, appraised as the property of Ellen Swan.

Twenty-eighthly. In behalf of the Chairman of the Local Authority of the Buxton and Friendship Village District *versus* the proprietor of lot letter W, section A, Buxton, in the Buxton and Friendship Village District:—Lot letter W, section A, Buxton, in the Buxton and Friendship Village District, in the county of Demerary and oolony of Brltish Guiana, no building thereon, appraised as the property of Grant Stewart.

Twenty-ninthly. In behalf of the Chairman of the Local Authority of the Buxton and Friendship Village District *versus* the proprietor of W¼ lot No. 21, section A; W¼ lot No, 93, section E; of Friendship, in the Buxton and Friendship Village District:—W¼ lot No. 21, section A; W¼ lot No. 93, section E, of Friendship, in the Buxton and Friendship Village District, in the county of Demerary, and colony of British Guiana, without the building thereon, appraised as the property of Rebecca Jacobs.

Thirtiethly. In behalf of the Chairman of the Local Authority of the Buxton and Friendship Village District, *versus* the proprietor of west centre ¼ lot No. 30, section A; west centre ¼ lot No. 68, section B; west centre ¼ lot No. 44, section C; west centre ¼ lot No. 55, section E, Friendship, in the Buxton and Friendship Village District:—West centre ¼ lot No. 30, section A; west centre ¼ lot No. 68, section B; west centre ¼ lot No. 44, section C; west centre ¼ lot No. 55, section E; Friendship, in the Buxton and Friendship Village District, in the county of Demerary, and colony of British Guiana, with the building thereon, appraised as the property of William Paul.

Thirty-firstly. In behalf of the Chairman of the Local Authority of the Buxton and Friendship Village District, *versus* the proprietor of west centre ¼ lot No. 50, section A; west centre ¼ lot No. 160, section B; west centre ¼ lot No. 31, section C; west centre ¼ lot No. 62, section E, Friendship, in the Buxton and Friendship Village District:—West centre ¼ lot No. 50, section A; west centre ¼ lot No. 160, section B; west centre ¼ lot No. 31, section C; west centre ¼ lot No. 62, section E, Friendship, in the Buxton and Friendship Village District, in the county of Demerary, and colony of British Guiana, without the building thereon, appraised as the property of Bella Paul.

Thirty-secondly. In behalf of the Chairman of the Local Authority of the Buxton and Friendship Village District *versus* the proprietor of E.C. ¼ lot No.

Digitized by Google

68, section A; E.C. ¼ lot No. 17, section B, E.C. ¼ lot No. 119, section C; E.C. ¼ lot No. 182, section E, of Friendship, in the Buxton and Friendship Village District:—East centre quarter lot number 68, section A; east centre quarter lot number 17, section B; east centre quarter lot number 119, section C; east centre quarter lot number 182, section E, of Friendship, in the Buxton and Friendship Village District in the county of Demerary, and colony of British Guiana, no building thereon, appraised as the property of Jacobus Grant.

Thirty-thirdly. In behalf of the Chairman of the Local Anthority of the Buxton and Friendthip Village District *versus* the proprietor of W½ lot No. 69, section A; W½ lot No. 26, section B; W½ lot No. 24, section C; W½ lot No. 25, section E, Friendship, in the Buxton and Friendship Village District:—West half lot number 69, section A; west half lot number 26, section B; west half lot number 24, section, C: west half lot number 25, section E, Friendship, in the Buxton and Friendship Village District, in the county of Demerary, and colony of British Guiana, without the building thereon, appraised as the property of P. J. Gordon.

Thirty-fourthly. In behalf of the Chairman of the Local Authority of the Buxton and Friendship Village District *versus* the proprietor of W.C. ¼ lot No. 103, section A; W.C. ¼ lot No. 10, section B; W.C. ¼ lot No. 68, section C; W.C. ¼ lot No. 118, section D; Friendship, in the Buxton and Friendship Village District:—West centre quarter lot number 103, section A; west centre quarter lot number 10, section B; west centre quarter lot number 68, section C; west centre quarter lot number 118, section D, Friendship, in the Buxton and Friendship Village District, in the county of Demerary, and colony of British Guiana, without the building thereon, appraised as the property of William Roberts.

All persons having any right, title, interest or claim in and to any of the above properties and who may have just grounds to oppose the sale thereof, are hereby required to do so in due form at the Registrar's Office in Georgetown, within fourteen days after the first Saturday's advertisement, setting forth his, her or their reasons of opposition in writing duly signed by a Barrister-at-Law or Solicitor, and thereafter to proceed according to law. Those inclined to purchase will attend at the time and place beforementioned.

Terms of Sale:—$100 and under, Cash; above that sum, one month's credit with interest from the day of sale.

Registrar's Office of British Guiana, Georgetown, Demerary, this 10th day of February, 1911.

L. C. DALTON, Registrar.

[THIRD PUBLICATION.]

PURSUANT to writs of execution in the matters following:—

I, the undersigned Registrar of British Guiana, or my lawful deputy, will expose for sale to the highest bidder, in presence of a Sworn Clerk or Assistant Sworn Clerk, at the Victoria Law Courts, in the city of Georgetown, on Monday, the 27th day of February, 1911, at 12 o'clock, noon:—

Firstly. In behalf of the Town Clerk of Georgetown *versus* the Proprietor or representativeof West ½ lot No. 46, Upper Robb Street, in Bourda District:—West half lot number 46, Upper Robb Street, in Bourda District, in the city of Georgetown, in the county of Demerary and colony of British Guiana, with the buildings and erections thereon, as per inventory, appraised as the property of B. Chase.

Secondly. In behalf of the Town Clerk of Georgetown *versus* the proprietor or representative of East ½ lot No. 54, Upper Robb Street, in Bourda District:—East half lot number 54, Upper Robb Street, in Bourda District, in the city of Georgetown, in the county of Demerary and colony of British Guiana, with the buildings and erections thereon, as per inventory, appraised as the property of J. Blenman.

Thirdly. In behalf of the Town Clerk of Georgetown *versus* the proprietor or representative of East ½ lot No. 76, Upper Robb Street, in Bourda District:—East half lot number 76, Upper Robb Street, in Bourda District, in the city of Georgetown, in the county of Demerary and colony of British Guiana, with the buildings and erections thereon, as per inventory, appraised as the property of Drakes and Young.

Fourthly. In behalf of the Town Clerk of Georgetown *versus* the proprietor or representative of West ½ lot No. 77, Upper Robb Street, in Bourda District:—West half lot number 77, Upper Robb Street, in Bourda District, in the city of Georgetown, in the county of Demerary and colony of British Cuiana, with the buildings and erections thereon, as per inventory, appraised as the property of T. Payne.

Fifthly. In behalf of the Town Clerk of Georgetown *veusus* the proprietor or representative of West ½ lot No. 100, Regent Road, in Bourda District:—West half lot number 100, Regent Road, in Bourda District, in the city of Georgetown, in the county of Demerary, and colony of British Guiana, with the buildings and erections thereon, as per inventory, appraised as the property of J. Lythcott.

Sixthly. In behalf of the Town Clerk of Georgetown *versus* the proprietor or representative of E½ lot No. 110, Regent Road, in Bourda District:—East half lot number 110, Regent Road, in Bourda District, in the city of Georgetown, in the county of Demerary and colony of British Guiana, with the buildings and erections thereon, as per inventory, appraised as the property of A. C. J. Stafford.

Seventhly. In behalf of the Town Clerk of Georgetown *versus* the proprietor or representative of W½ lot No. 139, Regent Road, in Bourda District:—West half lot number 139, in Bourda District, in the city of Georgetown, in the county of Demerary and colony of British Guiana, with the buildings and erections thereon, as per inventory, appraised as the property of J. A. Nascimento.

Eighthly. In behalf of the Town Clerk of Georgetown *versus* the proprietor or representative of E½ lot No. 139, Regent Road and Light Street, in Bourda District:—East half lot number 139, in Bourda District, in the city of Georgetown, in the county of Demerary and colony of British Guiana, with the buildings and erections thereon, as per inventory, appraised as the property of J. A. Nascimento.

Ninthly. In behalf of the Town Clerk of Georgetown *versus* the proprietor or representative of lot No. 142, Regent Road, in Bourda District:—Lot number 142, in Bourda District, in the city of Georgetown, in the county of Demerary and colony of British Guiana, with the buildings and erections thereon, as per inventory, appraised as the property of J. R. Vaughan.

Tenthly. In behalf of the Town Clerk of Georgetown *versus* the proprietor or representative of West ½ lot No. 150, Regent Road, in Bourda District:—West half lot number 150, Regent Road, in Bourda District, in the city of Georgetown, in the county of Demerary and colony of British Guiana, with the buildings and erections thereon, as per inventory, appraised as the property of A. C. Gunning.

Eleventhly. In behalf of the Town Clerk of Georgetown *versus* the proprietor or representative of lot No. 151, in Bourda District:—Lot number 151, Regent Road, in Bourda District, in the city of Georgetown, in the county of Demerary and colony of British Guiana, with the buildings and erections thereon, as per inventory, appraised as the property of W. H. Pollard.

Twelfthly. In behalf of the Town Clerk of Georgetown *versus* the proprietor or representative of East ½ lot No. 162, Upper Charlotte Street, in Bourda District:—East half lot number 162, Upper Charlotte Street, in Bourda District, in the city of Georgetown, in the county of Demerara and colony of British Guiana, with the buildings and erections thereon, as per inventory, appraised as the property of D. Moffatt.

Thirteenthly. In behalf of the Town Clerk of Georgetown *versus* the proprietor or representative of West ½ lot No. 180, Upper Charlotte Street, in Bourda District:—West half lot number 180, Upper Charlotte Street, in Bourda District, in the city of Georgetown, in the county of Demerary and colony of British Guiana, with the buildings and erections thereon, as per inventory, appraised as the property of W. H. Watson.

Fourteenthly. In behalf of the Town Clerk of Georgetown *versus* the proprietor or representative of East ½ lot No. 201, Upper Charlotte Street, in Bourda District:—East half lot number 201, Upper Charlotte Street, in Bourda District, in the city of Georgetown, in the county of Demerary, and colony of British Guiana, with the buildings and erections thereon, as per inventory, appraised as the property of A. E. Matthew.

Fifteenthly. In behalf of the Town Clerk of Georgetown *versus* the proprietor or representative of lot No. 202, Upper Charlotte Street, in Bourda District:—Lot number 202, Upper Charlotte Street in Bourda District, in the city of Georgetown, in the county of Demerary and colony of British Guian with the buildings and erections thereon, as per inventory, appraised as the property of W. A. Buttery.

Sixteenthly. In behalf of the Town Clerk of Georgetown *versus* the proprietor or representative of W½ lot No. 207, Upper Charlotte Street, in Bourda District:—West half lot number 207, Upper Charlotte Street, in Bourda District, in the city of Georgetown, in the county of Demerary and colony of British Guiana, with the buildings and erections thereon, as per inventory, appraised as the property of Jose Menezes.

Seventeenthly. In behalf of the Town Clerk of Georgetown *versus* the proprietor or representative of

Digitized by Google

E½ lot No. 239 and W½ lot No. 240, New South Road, in Bourda District:—East half lot number 239 and west half lot number 240, New South Road, in Bourda District, in the city of Georgetown, in the county of Demerary and colony of British Guiana, with the buildings and erections thereon, as per inventory, appraised as the property of A. F. Pereira.

Eighteenthly. In behalf of the Town Clerk of Georgetown *versus* the proprietor or representative of E½ lot No. 240, New South Road, in Bourda District:—East half lot number 240, New South Road, in Bourda District, in the city of Georgetown, in the county of Demerary and colony of British Guiana, with the buildings and erections thereon, as per inventory, appraised as the property of M. Mendez.

Nineteenthly. In behalf of the Town Clerk of Georgetown *versus* the proprietor or representative of W½ lot No. 242, New South Road, in Bourda District:—West half lot number 242, New South Road, in Bourda District, in the city of Georgetown, in the county of Demerary and colony of British Guiana, with the buildings and erections thereon, as per inventory, appraised as the property of Mary Henry and others.

Twentiethly. In behalf of the Town Clerk of Georgetown *versus* the proprietor or representative of E½ lot No. 249, New South Road and Oronoque Street, in Bourda District:—East half lot number 249, New South Road and Oronoque Street, in Bourda District, in the city of Georgetown, in the county of Demerary and colony of British Guiana, with the buildings and erections thereon, as per inventory, appraised as the property of Helena Lawrence.

All persons having any right, title, interest or claim in and to any of the above properties, and who may have just grounds to oppose the sale thereof, are hereby required to do so in due form at the Registrar's Office in Georgetown within fourteen days after the first Saturday's advertisement, setting forth his, her or their reasons of opposition in writing, duly signed by a Barrister-at-Law or Solicitor, and thereafter to proceed according to law. Those inclined to purchase will attend at the time and place beforementioned.

Terms of Sale:—$100, and under, Cash; above that sum, one month's credit with interest from the day of sale.

Registrar's Office of British Guiana, Georgetown, Demerary, this 10th day of February, 1911.

L. C. DALTON,
Registrar.

[THIRD PUBLICATION.]

PURSUANT to writ of execution in the matter following:—

I, the undersigned Registrar of British Guiana, or my lawful deputy, will expose for sale to the highest bidder, in presence of a Sworn Clerk or Assistant Sworn Clerk, at the Victoria Law Courts, in the city of Georgetown, on Monday, the 27th day of February, 1911, at 12 o'clock, noon:—

In behalf of Shivsanker, of de Hoop, Mahaica, plaintiff, *versus* William Argyle, of Supply, Mahaica, Henry Melville, of Zes Kenderen, Mahaicony, and Mary Ann Argyle, of La Janette, and Nathaniel Wilson, of Zes Kenderen, Mahaicony, defendants:—The two (2) undivided fourth part or share of and in the south half of the north half of the abandoned piece of land called La Janette, situate on the east side of Mahaica creek, in the county of Demerary, save and except the rice crops and any buildings on the said lands.

All persons having any right, title, interest or claim in and to the above property, and who may have just grounds to oppose the sale thereof, are hereby required to do so in due form at the Registrar's Office in Georgetown, within fourteen days after the first Saturday's advertisement, setting forth his, her or their reasons of opposition in writing, duly signed by a Barrister-at-Law or Solicitor, and thereafter to proceed according to law. Those inclined to purchase will attend at the time and place beforementioned.

Payment must be made as follows:—One hundred dollars and under, Cash; exceeding $100 the purchaser or purchasers shall, unless they pay the purchase money at the time of sale, forthwith deposit with the Marshal 25 per cent. of the purchase money and shall, if the purchase money does not exceed the sum of $500, pay the balance by three equal instalments, from the day of sale, with interest at the rate of six per cent. per annum at the expiration of one, two and three months, respectively, and if the purchase money exceeds the sum of $500, he shall pay such balance with such interest by three equal instalments at the expiration of two, four and six months, respectively.

In the event of the purchaser making any default in payment of any of the instalments, the amount of the deposit shall be forfeited; and the property may, after being re-advertised, be put up for sale at auction and sold.

Registrar's Office of British Guiana, Georgetown, Demerary, this 10th day of February, 1911.

L. C. DALTON,
Registrar.

[THIRD PUBLICATION.]

PURSUANT to writ of execution in the matter following:—

I, the undersigned Registrar of British Guiana, or my lawful deputy will expose for sale to the highest bidder, in presence of a Sworn Clerk or Assistant Sworn Clerk, at the Victoria Law Courts, in the city of Georgetown, on Monday, the 27th day of February, 1911, at 12 o'clock, noon:—

In behalf of Martin Brothers, plaintiffs, *versus* George H. de Ryck, defendant:—The piece of land measuring 15½ roods more or less in façade, 13 roods more or less in length, bounded by a piece of land on the north belonging to J. J. McArthur, on the east by the public road leading to Perth Village, Mahaicony, on the south by a piece of land belonging to P. Barlow and leased to D. A. Peters, and on the west by a dam dividing Barlow's land from G. H. de Ryck's situated at L'Entreprise, Mahaicony, East Coast, subject to a lease in favour of one Joseph Morrison.

All persons having any right, title, interest or claim in and to the above property, and who may have just grounds to oppose the sale thereof, are hereby required to do so in due form at the Registrar's Office in Georgetown, within fourteen days after the first Saturday's advertisement, setting forth his, her or their reasons of opposition in writing, duly signed by a Barrister-at-Law or Solicitor, and thereafter to proceed according to law. Those inclined to purchase will attend at the time and place beforementioned.

Payment must be made as follows:—One hundred dollars and under, Cash; exceeding $100 the purchaser or purchasers shall, unless they pay the purchase money at the time of the sale, forthwith deposit with the Marshal 25 per cent. of the purchase money and shall, if the purchase money does not exceed the sum of $500, pay the balance by three equal instalments from the day of sale, with interest at the rate of six per cent. per annum at the expiration of one, two or three months, respectively, and if the purchase money exceeds the sum of $500, he shall pay such balance with such interest by three equal instalments at the expiration of two, four and six months, respectively.

In the event of the purchaser making any default in payment of any of the instalments, the amount of the deposit shall be forfeited, and the property may, after being re-advertised, be put up for sale at auction and sold.

Registrar's Office of British Guiana, Georgetown, Demerary, this 10th day of February, 1911.

L. C. DALTON,
Registrar.

[THIRD PUBLICATION.]

PURSUANT to an Order granted by His Honour Sir Henry Alleyne Bovell, Knight, Chief Justice of British Guiana, bearing date 7th day of December, 1910, on the petition of Clyde Edwards, an inhabitant of the county of Demerary and colony of British Guiana, plaintiff.

I, the undersigned Registrar of British Guiana, or my lawful deputy, will expose for sale to the highest bidder, in presence of a Sworn Clerk or Assistant Sworn Clerk, at the Victoria Law Courts, in the city of Georgetown, on Monday, the 27th day of February, 1911, at 12 o'clock, noon:—

In behalf of the above-named petitioner *versus* Matilda Cadogan, an inhabitant of the county of Demerary, and colony of British Guiana, defendant:—An undivided half in and to lot number 14 (fourteen), part of that part of Plantation Rome, situate on the east bank of the River Demerary, known as the village of Agricola and described on a diagram by the Sworn Land Surveyor James Hackett, dated 1st June, 1846, and deposited in the Registrar's Office of the counties of Demerary and Essequebo on the 2nd April, 1849, without any building or erections thereon.

All persons having any right, title, interest or claim in and to the above property, and who may have just grounds to oppose the sale thereof, are hereby required to do so in due form at the Registrar's Office in Georgetown, Demerary, within fourteen days after the first Saturday's advertisement, setting forth his, her or their reason of opposition in writing, duly signed by a Barrister-at-Law or Solicitor, and thereafter to proceed according to law. Those inclined to purchase will attend at the time and place beforementioned.

Payment must be made as follows:—One hundred dollars and under, Cash; exceeding $100 the purchaser or purchasers shall, unless they pay the purchase

Digitized by Google

money at the time of the sale, forthwith deposit with the Marshal 25 per cent. of the purchase money and shall, if the purchase money does not exceed the sum of $500, pay the balance by three equal instalments, from the day of sale, with interest at the rate of six per cent. per annum at the expiration of one, two and three months, respectively, and if the purchase money exceeds the sum of $500, he shall pay such balance with such interest by three equal instalments at the expiration of two, four and six months, respectively.

In the event of the purchaser making any default in payment of any of the instalments, the amount of the deposit shall be forfeited; and the property may, after being re-advertised, be put up for sale at auction and sold.

Registrar's Office of British Guiana, Georgetown, Demerary, this 10th day of February, 1911.

L. C. DALTON,
Registrar.

[THIRD PUBLICATION.]

PURSUANT to writ of execution in the matter following:—

I, the undersigned Registrar of British Guiana, or my lawful deputy, will expose for sale to the highest bidder, in presence of a Sworn Clerk, or Assistant Sworn Clerk, at the Victoria Law Courts, in the city of Georgetown, on Monday, the 27th day of February, 1911, at 12 o'clock, noon:—

In behalf of Alfred Plaçido Stanislaus Martins and Joseph Stephens Gonsalves, as the duly constituted Attorney in this colony of Cæsar Valentine Martins, trading and carrying on business at Mahaicony in this colony under the name, style and firm of Martins Brothers, plaintiffs, *versus* J. M. Telles, defendant:—A house situate at and being on lot 1, section A, Zes Kenderen, Mahaicony, East Coast, Demerara, an oven, a shed, and also 1 water tank situate on the said lot and household furniture of the said J. M. Telles.

All persons having any right, title, interest or claim in and to any of the above properties and who may have just grounds to oppose the sale thereof, are hereby required to do so in due form at the Registrar's Office in Georgetown, within fourteen days after the first Saturday's advertisement, setting forth his, her or their reasons of opposition in writing duly signed by a Barrister-at-Law or Solicitor, and thereafter to proceed according to law. Those inclined to purchase will attend at the time and place beforementioned.

Payment must be made as follows:—One hundred dollars and under, Cash; exceeding $100 the purchaser or purchasers shall, unless they pay the purchase money at the time of the sale, forthwith deposit with the Marshal 25 per cent. of the purchase money and shall, if the purchase money does not exceed the sum of $500, pay the balance by three equal instalments from the day of sale, with interest at the rate of six per cent. per annum at the expiration of one, two or three months, respectively, and if the purchase money exceeds the sum of $500, he shall pay such balance with such interest by three equal instalments at the expiration of two, four and six months, respectively.

In the event of the purchaser making any default in payment of any of the instalments, the amount of the deposit shall be forfeited, and the property may, after being re-advertised, be put up for sale at auction and sold.

Registrar's Office of British Guiana, Georgetown, Demerary, this 10th day of February, 1911.

L. C. DALTON,
Registrar.

[THIRD PUBLICATION.]

PURSUANT to writ of execution in the matter following:—

I, the undersigned Registrar of British Guiana, or my lawful deputy, will expose for sale to the highest bidder, in presence of a Sworn Clerk or Assistant Sworn Clerk, at lot 344, Middle and Cumings Street, South Cumingsburg, in the city of Georgetown, on Tuesday, the 28th day of February, 1911, at 12 o'clock, noon:—

In behalf of Maria J. De Freitas, widow, of lots 80 and 81, Camp and Robb Streets, Georgetown, plaintiff, *versus* William J. McKenzie Lord, of lot 344, Cumings Street, Georgetown, defendant:—*Firstly*, the east half of lot number 344 (three hundred and forty-four), situate in North Cumingsburg District, in the city of Georgetown, in the county of Demerary, with all the buildings and erections thereon; *secondly*, the stock-in-trade of the Chemist & Druggist business carried on by the defendant at east half lot number 344, Cumings Street, North Cumingsburg, in the city of Georgetown. The stock list of the business can be inspected in my office, save and except a one-storey cottage on brick pillars situate in Cummings Street, belonging to Robert H. Lord.

All persons having any right, title, interest or claim in and to any of the above property, and who may have just grounds to oppose the sale thereof, are hereby required to do so in due form of law at the Registrar's Office in Georgetown, within fourteen days after the first Saturday's advertisement, setting forth his, her or their reasons of opposition in writing, duly signed by a Barrister-at-Law or Solicitor, and thereafter to proceed according to law. Those inclined to purchase will attend at the time and place beforementioned.

Payment must be made as follows:—One hundred dollars and under, Cash; exceeding $100—the purchaser or purchasers shall, unless they pay the purchase money at the time of sale, forthwith deposit with the Marshal 25 per cent. of the purchase money and shall, if the purchase money does not exceed the sum of $500, pay the balance by three equal instalments, from the day of sale, with interest at the rate of six per cent. per annum, at the expiration of one, two and three months, respectively, and if the purchase money exceeds the sum of $500, he shall pay such balance with such interest by three equal instalments at the expiration of two, four and six months, respectively.

In the event of the purchaser making any default in payment of any of the instalments, the amount of the deposit shall be forfeited and the property may, after being re-advertised, be put up for sale at auction and sold.

Secondly: Cash on the knock of the hammer.

Registrar's Office of British Guiana, Georgetown, Demerary, this 10th day of February, 1911.

L. C. DALTON, Registrar.

County of Berbice.

[SECOND PUBLICATION.]

PURSUANT to an Order granted by His Honour Sir Henry Alleyne Bovell, Knight, Chief Justice of British Guiana, bearing date 1st December, 1910, on the petition of G. P. De Mendonça, an inhabitant of the county of Berbice and colony of British Guiana, plaintiff.

I, the undersigned Registrar of British Guiana, or my lawful deputy, will expose for sale to the highest bidder, in presence of a Sworn Clerk or Assistant Sworn Clerk, at the Court House in New Amsterdam, Berbice, on Thursday, the 9th day of March, 1911, at 12 o'clock, noon:—

In behalf of the abovenamed petitioner *versus* Maxwell Moore, defendant:—An undivided half (½) of an undivided one-sixth (⅙) in and to the western half of Plantation Hogsty, situate on the Corentyne Coast, county of Berbice, colony of British Guiana, the property of Maxwell Moore.

All persons having any right, title, interest or claim in and to the above property, and who may have just grounds to oppose the sale thereof, are hereby required to do so in due form at the Registrar's Office in New Amsterdam, Berbice, within fourteen days after the first Saturday's advertisement, setting forth his, her or their reasons of opposition in writing, duly signed by a Barrister-at-Law or Solicitor, and thereafter to proceed according to law. Those inclined to purchase will attend at the time and place beforementioned.

Payment must be made as follows:—One hundred dollars and under, Cash; exceeding $100—the purchaser or purchasers shall, unless they pay the purchase money at the time of sale, forthwith deposit with the Marshal 25 per cent. of the purchase money and shall, if the purchase does not exceed the sum of $500 pay the balance by three equal instalments, from the day of sale, with interest at the rate of six per cent. per annum, at the expiration of one, two and three months, respectively, and if the purchase money exceeds the sum of $500, he shall pay such balance with such interest by three equal instalments at the expiration of two, four and six months, respectively.

In the event of the purchaser making any default in payment of any of the instalments, the amount of the deposit shall be forfeited and the property may, after being re-advertised, be put up for sale at auction and sold.

Registrar's Office of British Guiana, New Amsterdam, Berbice, this 17th day of February, 1911.

L. C. DALTON,
Registrar.

Digitized by Google

Official Receiver's Notices.

SALES.

BY the Official Receiver of British Guiana, at his Office, Victoria Law Courts, in the city of Georgetown, at the hour of Twelve o'clock, noon, on

TUESDAY, 28TH FEBRUARY, 1911.

As Assignee of the *property* of
NG-A-FOOK, Insolvent.

The stock-in-trade together with the utensils of the bakery situate in Lombard Street, Georgetown, belonging to the said Insolvent

The Stock-sheet can be seen on application to this Office.

Terms of Sale :—Cash.

All persons laying claim to any of the above property, may apply to the Court in the prescribed manner.

W. A. PARKER,
Official Receiver,
Assignee.

Dated 10th February, 1911.

BY The Official Receiver of British Guiana, at his Office, Victoria Law Courts, in the City of Georgetown, at the hour of One o'clock, p.m., on

TUESDAY, 7th MARCH, 1911.

As Assignee of the property of :—
CHARLES BRUMELL, Insolvent.

Firstly. Lot number 109 (one Hundred and nine) situate in Stabroek District, city of Georgetown, county of Demerary, with the buildings and erections thereon.

Secondly. On the premises lot 109, Brickdam, at the hour of 1 o'clock p.m., on Wednesday, 8th March, 1911,

The household furniture of the said insolvent, comprising, Mahagony Tables, Wardrobe, Washstand, Dressing Table, Venetian Blinds, 2 Madeira Canaries, etc., etc., etc.

Terms of Sale :—$100 and under, cash ; above that sum, at a credit of three months, with interest at the rate of 6 per cent. per annum.

All persons laying claim to any of the above property may apply to the Court in the prescribed manner.

W. A. PARKER,
Official Receiver,
Assignee.

Dated 16th February, 1911.

NOTICE.

BRITISH GUIANA.—IN THE SUPREME COURT.

In Insolvency No. 2 of 1911.

Re CHARLES BRUMELL, Insolvent.

In Insolvency—Notice is hereby given that Charles Brumell, of lot 102, Stabroek District, Georgetown, Customs Officer, was on the 15th day of February, 1911, adjudged Insolvent by the Supreme Court.

W. A. PARKER,
Official Receiver.

Dated 17th February, 1911.

Registrar's Notices.

BRITISH GUIANA.—REGISTRAR'S OFFICE.

WHEREAS the following Account has been rendered to this Office, viz., the Account and Vouchers of Cecil Farrar and Charles James Bosch Reitz as guardians of the minor William Inniss Brebner.

NOTICE is hereby given to all parties interested that the said Account and Vouchers will remain in this office for the space of Three Weeks from the 18th day of February, 1911, and all parties interested having objections to the said Account and Vouchers must state the same in writing during office hours within the said period of Three Weeks, after the expiration of which the said Account and Vouchers will be submitted to the Accountant of Court for examination and report.

Georgetown, Demerary, this 16th day of January, 1911.

L. C. DALTON,
Registrar.

BRITISH GUIANA.—REGISTRAR'S OFFICE.

WHEREAS the following Account has been rendered to this Office viz., the Account and Vouchers of Herbert Aileyne Nathanael Burrowes and Colin de Ros, Curators with the property of Thomas Hubbard, N. C. M., for the period from 31st December, 1909 to 31st December, 1910.

NOTICE is hereby given to all parties interested that the said Account and Vouchers will remain at this Office for the space of three weeks from the 4th day of February, 1911, and all parties interested having objections to the said Account and Vouchers must state the same in writing during office hours within the said period of three weeks, after the expiration of which the said Account and Vouchers will be submitted to the Accountant of Court for examination and report.

Georgetown, Demerary, this 4th day of February, 1911.

L. C. DALTON,
Registrar.

Lands and Mines Notices

Under Crown Lands Regulations.

DEPARTMENT OF LANDS & MINES.
GEORGETOWN, DEMERARA,
[1.] 25th February, 1911.

NOTICE is hereby given, for general information, that the following applications to transfer the undermentioned tracts of Crown Land made under the Crown Lands Regulations, 1910, have been lodged with the Commissioner of Lands and Mines, viz :—

LICENCES OF OCCUPANCY—PART V.

BY HENRY EVANS TO AND IN FAVOUR OF CEPHAS CORNELIUS CLARKE.

Licence of Occupancy No. A 204 to occupy 110 acres of Crown Land on the southern half of Lot No. 30 on the North West Coast of the County of Essequibo.

BALATA LICENCES—PART VII.

BY JOHN BOURKE TO AND IN FAVOUR OF PERCY C. WIGHT.

Balata Collecting Licences Nos. A 1,278, A 1,279, A 1,280 and A 1,281 on the Right Bank, Essequibo River.

All persons having any right, title, or claim in and to the aforementioned tracts of Crown land, and who may have just grounds to oppose the transfers thereof, are hereby requested to do so in due form at the Office of the Department of Lands and Mines, at the Victoria Law Courts, in the city of Georgetown, at any time during office hours, or any day within twenty-one days from the date of this advertisement, setting forth his, her, or their reasons of opposition in writing duly signed.

FRANK FOWLER,
Commissioner of Lands and Mines.

DEPARTMENT OF LANDS & MINES,
GEORGETOWN, DEMERARA,
[2.] 18th February, 1911.

NOTICE is hereby given, for general information, that the following applications for the undermentioned tracts of Crown Land made under the Crown Lands Regulations, 1910, have been lodged with the Commissioner of Lands and Mines, viz:—

QUARRYING LICENCES.—PART VIII.

BY FRANCIS G. HARVEY.

2 acres of Crown Land on the right bank, Macouria creek at its mouth, right bank, Essequibo River.

BY C. J. MATTHEWS.

5½ roods of Crown Land on the reserve in front of Grant No. 4603, held by E. D. C. Horsham, on the left bank Macouria creek, right bank, Essequibo River.

All persons having any right, title, or claim in and to any of the aforementioned tracts of Crown land, and who may have just grounds to oppose the granting thereof, are hereby requested to do so in due

Digitized by Google

form at the Office of the Department of Lands and Mines at the Victoria Law Courts, in the City of Georgetown, at any time during office hours, or any day within twenty-one days from the date of this advertisement, setting forth his, her, or their reasons of opposition in writing duly signed.

FRANK FOWLER,
Commissioner of Lands and Mines.

DEPARTMENT OF LANDS AND MINES,

GEORGETOWN, DEMERARA.

NOTICE is hereby given, for general information, that the undermentioned applicants having failed within the stipulated time to pay the prescribed fees for the land included in their applications, their applications are deemed to be withdrawn and have been cancelled in accordance with the provisions of the Crown Lands Regulations, 1910:—

BY JAMES MCINTYRE.
To occupy 3 acres of Crown land on the left bank, Demerara river.

BY THOMAS HUBBARD.
To occupy 3 acres of Crown land on the left bank, Demerara river.

BY WILLIAM CORNELIUS.
To cut wood on a tract of Crown land situate on the Couroodooni creek, Arawini creek, Essequibo river.

FRANK FOWLER,
Commissioner of Lands and Mines.
Department of Lands and Mines,
11th February, 1911.

Under the Mining Regulations.

APPLICATIONS FOR LICENCES.

DEPARTMENT OF LANDS AND MINES,

GEORGETOWN, DEMERARA,

[1.] 25th February, 1911

IN accordance with Clause 11 of the Mining Regulations, 1905:

Notice is hereby given that the following applications for Claim Licences have been lodged with the Commissioner at the Office of the Department of Lands and Mines.

DISTRICT NO. 4.

TO MINE FOR GOLD.

BY M. VIEIRA.
1,500 x 800 feet of Crown land, Rose Creek, Right Bank, Tributary of Hope Creek, Right Bank, Tshuau, Wenamu.
Distance of claim to river or creek landing—About 20 miles to Quipa Landing.
Nearest claim holder—Moses Henry.
1,500 x 800 feet of Crown land, Quartz Creek, Right Bank, Tributary to Tshuau, Wenamu.
Distance of claim to river or creek landing—About 20 miles to Quipa Landing.
Nearest claim holder—Moses Henry.

BY JOSEPH HAYWOOD.
1,500 x 800 feet of Crown land, White Creek, Groete Creek, Left and Right Bank, Essequibo.
Distance of claim to river or creek landing—About 12 miles.
Nearest claim holder—R. Haywood.

All persons having any right, title and interest in and to the abovementioned tracts of Crown Land, and who may have just grounds to oppose the granting thereof, are hereby required to do so in due form at the Office of the Department of Lands and Mines, in the City of Georgetown within the time specified by the Regulations, setting forth his, her or their reasons of opposition in writing, duly signed.

FRANK FOWLER,
Commissioner of Lands and Mines.

APPLICATIONS FOR LICENCES

DEPARTMENT OF LANDS & MINES.

GEORGETOWN, DEMERARA,

[2.] 18th February, 1911.

IN accordance with Clause 11 of the Mining Regulations, 1905.

Notice is hereby given that the following application for Claim Licences have been lodged with the Commissioner at the Office of the Department of Lands and Mines:—

DISTRICT NO. 2.

TO MINE FOR GOLD.

BY GEORGE LAURENT & JAMES DOUGLAS.
1,500 x 800 feet of Crown land, Dena Donne Creek, Tributary of Konawarook, Right Bank, Essequibo.
Distance of claim to river or creek landing—1½ miles from Old St. Mary's Landing.
Nearest claim holder—Nil.
1,500 x 800 feet of Crown land, Dena Donne Tributary of Konawarook, Right Bank, Essequibo.
Distance of claim to river or creek landing—1½ miles from Old St. Mary's Landing.
Nearest claim holder—Nil.

DISTRICT NO. 5.

BY THE BRITISH GUIANA GOLD MINES, LTD.
1,030 x 800 feet of Crown land, Kokobally Hill, Arakaka, Right Bank, Barima.
Distance of claim to river or creek landing—about 4 miles from Arakaka Landing.
Nearest claim holder—British Guiana Gold Mines, Ltd.

All persons having any right, title and interest in and to the abovementioned tracts of Crown Land, and who may have just grounds to oppose the granting thereof, are hereby required to do so in due form at the Office of the Department of Lands and Mines, in the City of Georgetown, within the time specified by the Regulations, setting forth his, her, or their reasons of opposition in writing, duly signed.

FRANK FOWLER,
Commissioner of Lands and Mines.

APPLICATIONS FOR LICENCES.

DEPARTMENT OF LANDS & MINES.

GEORGETOWN, DEMERARA,

[3.] 11th February, 1911.

IN accordance with Clause 11 of the Mining Regulations, 1905:

Notice is hereby given that the following applications for Claim Licences have been lodged with the Commissioner at the Office of the Department of Lands and Mines:—

DISTRICT No. 4.

TO MINE FOR GOLD.

BY MANOEL ALEXANDER GORING.
1,500 x 800 feet of Crown land, Timely Creek, Tributary of Whikie Creek, Wenamu, Right Bank, Cuyuni.
Distance of claim to river or creek landing—About 20 miles from Arawai Landing.
Nearest claim holder—G. Dinklage.

BY TALBOTT BACCHUS & JOSEPH THOMPSON.
1,500 x 500 feet of Crown land, Oronoque Creek, Left Bank, Oko Creek, Cuyuni.
Distance of claim to river or creek landing—About 24 miles from Carty's Landing.
Nearest claim holder—M. Vieira.
1,500 x 500 feet of Crown land, Oronoque Creek, Left Bank, Oko Creek, Cuyuni.
Distance of claim to river or creek landing—About 24 miles from Carty's Landing.
Nearest claim holder—M. Vieira.

All persons having any right, title and interest in and to the abovementioned tracts of Crown Land and who may have just grounds to oppose the granting thereof, are hereby required to do so in due form at the Office of the Department of Lands and Mines, in the City of Georgetown, within the time specified by the Regulations, setting forth his, her, or their reasons of opposition in writing, duly signed.

FRANK FOWLER,
Commissioner of Lands and Mines.

Digitized by Google

TRANSFER OF CLAIMS.

[3.] 11th February, 1911.

IN accordance with Clause 44 (2) of the Mining Regulations, 1905 :

Notice is hereby given that the following Notice of intended Transfer of right, title, and interest in and to the undermentioned Claim Licences has been received by the Commissioner of Lands and Mines :—

DISTRICT NO. 4.

BY J. C. MENZIES TO AND IN FAVOUR OF R. E. BRASSINGTON.

All of his right, title and interest in and to Claim Licences No. B 1,764 to B 1,775 inclusive, situate at Wenamu, Right Bank, Cuyuni.

All persons having any right, title, interest or claim in and to the abovementioned Claim Licences and who may have just grounds to oppose the transfer thereof, are hereby required to do so in due form at the Office of the Department of Lands and Mines, in the City of Georgetown, within the time specified by the Regulations, setting forth his, her, or their reasons of opposition in writing, duly signed.

FRANK FOWLER,
Commissioner of Lands and Mines.

CLAIMS DECLARED ABANDONED.

[3.] 11th February, 1911.

NOTICE is hereby given in accordance with Section 14 (6) of the Mining Regulations, 1905, that the undermentioned Claims for which the Claim Licence Fees have not been paid, are declared abandoned.

FRANK FOWLER,
Commissioner of Lands and Mines

DISTRICT NO. 3.

TO MINE FOR GOLD.

BY FORTUNE JANUARY & FRANCIS FRANCE.

550 x 500 feet of Crown land, Trial, Left Bank, Issenero, Left Bank, Mazaruni River.
Distance of claim to river or creek landing—15 miles.
Nearest claim holder—Nil.

DISTRICT NO. 4.

BY JAMES DORSET.

1,500 x 800 feet of Crown land, "Hand-in-Hand," Right Bank, Tributary to Muruwawe, Right Bank, Wenamu, Right Bank, Cuyuni.
Distance of claim to river or creek landing—15 miles from Muruwawe Landing.
Nearest claim holder—Nil.

1,500 x 800 feet of Crown land, "Hand-in-Hand," Right Bank, Tributary to Muruwawe, Right Bank, Wenamu, Right Bank, Cuyuni River.
Distance of claim to river or creek landing—15 miles from Muruwawe Landing.
Nearest claim holder—Nil.

1,500 x 800 feet of Crown land, "Hand-in-Hand," Right Bank, Tributary to Muruwawe, Right Bank, Wenamu, Right Bank, Cuyuni River.
Distance of claim to river or creek landing—15 miles from Muruwawe landing.
Nearest claim holder— Nil.

Public Works Department.

CLOCKS.

TENDERS will be received at the office of the Colonial Civil Engineer until noon on Saturday, the 25th day of February, 1911, for cleaning and repairing as required, during the financial year 1911-1912.

(1.) The Tower Clocks at the Hospital and Law Courts, Georgetown, including winding and timing.

(2.) The Tower Clock at His Majesty's Penal Settlement, Mazaruni.

(3.) All clocks, including Tell Tale Clocks, in the several Government Departments and buildings in :—

(*a*.) The County of Demerara.
(*b*.) The County of Berbice.
(*c*.) The County of Essequebo.
(*d*.) Bartica, North West District, Potaro, His Majesty's Penal Settlement and out-districts.

Any clock repaired by the Contractor is to be maintained in good order by him during the remainder of the financial year without extra charge to Government.

2. Portable clocks from buildings in the above divisions that may at any time require repairs, will be delivered to the Contractor at the Public Works Offices :—

In Georgetown for (*a*) and (*d*).
In New Amsterdam for (*b*), and
In Suddie for (*c*),

and the Contractor is to make his own arrangements for carriage of same from these offices to his place of business and back. In the case of non-portable clocks, return railway and steamer fare, second class, will be allowed the Contractor when such visits are authorized by the Colonial Civil Engineer. The approximate numbers of existing clocks are for (*a*) 190 ; (*b*) 100 ; (*c*) 80 and (*d*) 20, but these figures must not be regarded as binding the Government to any definite numbers.

3. Tenders, which are to be at a rate for each clock actually repaired, may be for each county separately, or for the whole collectively, are to be marked on the envelopes enclosing them "*Tender for Clocks*" and are to be accompanied by a Bond, signed by two (2) persons of known responsibility, engaging themselves, with the party tendering, for the due and faithful performance of the contract.

4. The lowest or any tender will not necessarily be accepted.

JAMES H. W. PARK,
Colonial Civil Engineer.

Public Works Department,
26th January, 1911.

NOTICE.

SEALED Tenders marked "*Tender for Rations* and *Shoeing*" will be received or at the Public Works Office, Georgetown, up to noon on *Saturday, 18th March*, 1911, for the performance of the undermentioned services for the financial year 1911-1912.

(*a*.) For supplying Rations to men employed by the Public Works Department in the Potaro District, in accordance with the scale approved by the Commissioner of Lands and Mines on 21st July, 1903, under Regulation 104 of the Mining Regulations of 1903. The several points at which Rations will be delivered must be stated.

(*b*.) For Shoeing the Government mules on the Potaro-Konawarook Road. The situation of the Smithy at which the shoeing will be done must be stated.

(*c*.) For conveyance of mails daily between the Potaro Landing and the Road Office at VIII Mile, Potaro-Konawarook Road.

Digitized by Google

The acceptance of the lowest or any tender is not guaranteed.

JAMES H. W. PARK,
Colonial Civil Engineer.

Public Works Department,
Georgetown, Demerara,
14th February, 1911.

TENDERS are invited for "painting the Police Station, &c, at Fort Wellington, West Coast, Berbice."

2. Drawings and specification may be seen, and Letter and Tender Forms obtained at the Office of the Colonial Civil Engineer, Georgetown, and at the Branch Office in New Amsterdam.

3. Tenders marked "Tender for painting Police Station, Fort Wellington," to be delivered at the Office of the Colonial Civil Engineer, Georgetown, until noon on Saturday, the 25th day of February, 1911.

4. Each Tender must be accompanied by a Letter signed by two persons of known responsibility, prepared to bind themselves with the party tendering to execute a Contract for the faithful performance of the work, in the event of his tender being accepted.

5. The acceptance of the lowest or any Tender is not guaranteed.

JAMES H. W. PARK,
Colonial Civil Engineer.
Georgetown, 17th February, 1911.

TENDERS are invited for Painting Police Station, Blairmont, W. B., Berbice River.

2. Specification may be seen, and Letter and Tender Forms obtained at the Office of the Colonial Civil Engineer, Georgetown, and at the Public Works Branch Office, New Amsterdam.

3. Tenders marked "Tender for Painting Police Station, Blairmont," to be delivered at the Office of the Colonial Civil Engineer, Georgetown, until noon on Wednesday, the 1st day of March, 1911.

4. Each Tender must be accompanied by a Letter signed by two persons of known responsibility, prepared to bind themselves with the party tendering to execute a Contract for the faithful performance of the work, in the event of his tender being accepted.

5. The acceptance of the lowest or any Tender is not guaranteed.

JAMES H. W. PARK,
Colonial Civil Engineer,
Georgetown, 23rd February, 1911.

TENDERS are invited for Painting certain buildings at the Leper Asylum, Mahaica, E.C.

2. Specification may be seen, and Letter and Tender Forms obtained at the Office of the Colonial Civil Engineer, Georgetown, or at the Public Works Branch Office, New Amsterdam.

3. Tenders marked "Tender for Painting at Leper Asylum, Mahaica, E.C." to be delivered at the Office of the Colonial Civil Engineer, Georgetown, until noon on Wednesday, the 1st day of March, 1911.

4. Each Tender must be accompanied by a Letter signed by two persons of known responsibility, prepared to bind themselves with the party tendering to execute a Contract for the faithful performance of the work, in the event of his tender being accepted.

5. The acceptance of the lowest or any Tender is not guaranteed.

JAMES H. W. PARK,
Colonial Civil Engineer.
Georgetown, 23rd February, 1911.

Treasury Notice.

A STATEMENT showing the sum required to be raised for the present year (1911) and the several items for payment whereof it is required, and of the sum to be paid in respect of each of the lots in the Columbia and Lacytown Wards in accordance with the provisions of Section 8 of the Vlissengen Commission (Dissolution) Ordinance, 1896, will be kept at the Treasury, Georgetown, for public inspection during office hours for Ten Days from the 4th March, 1911, in accordance with the provisions of the said Ordinance and a rate of 5.56 per cent. upon the value of the lots in the Columbia and Lacytown Wards as specified in the First Schedule of the abovementioned Ordinance is hereby levied and is payable on 15th March, 1911.

CLIFTON GRANNUM,
Receiver General.
20th February, 1911.

Revenue Notices.

NOTICE is hereby given that the undersigned will sell publicly to the highest bidder for cash, at the Commissary's Office, No. 59, Corentyne, on Thursday, the 9th day of March, 1911, at 10 o'clock, a.m., five and one quarter (5¼) ounces of gange, seized and forfeited from T. and R. James, Licensed Retail Opium Dealer, at No. 60, Corentyne, for a breach of section 23 (3) of the Opium Ordinance, No. 3 of 1889.

E. ESSEX,
District Commissary.

No. 59, Corentyne,
16th February, 1911.

NOTICE is hereby given that applications for Liquor Store and Hotel or Tavern Licences for the ensuing Financial Year 1911-1912 must be served on the undersigned not later than Wednesday, the 15th day of March, 1911.

H. A. CAMERON,
Secretary, Excise Board.

Commissary's Office,
Hadfield Street.
21st February, 1911.

Licensing.

SPECIAL LICENSING MEETING.

EAST COAST JUDICIAL DISTRICT.

NOTICE is hereby given that a Special Licensing Meeting will be held at Belfield Court Room on Wednesday, the 1st day of March, 1911, at 11 a.m., for the purpose of considering an application from John Lopes, of 206, Upper Charlotte Street, Georgetown, for a certificate to obtain a Retail Spirit Shop Licence for premises situate at Belmonte, Mahaica, East Coast, Demerara.

Digitized by Google

Justices of the Peace resident in the above District are requested to attend at the time and place above-mentioned.

E. A. BUGLE,
Stipendiary Magistrate,
East Coast Judicial District.

Buxton, E.C.,
February 18, 1911.

LICENSING MEETING.

WEST COAST DEMERARA JUDICIAL DISTRICT.

NOTICE is hereby given that a Special Licensing Meeting will be held at the Fellowship Court Room on Monday, the 27th day of February, 1911, at 12 o'clock, noon, for the purpose of considering an application from Joao Cæsar Faria to obtain a Retail Spirit Licence for premises situate at Stewartville Village.

Justices resident in the district are requested to attend at the time and place above-mentioned.

JOHN BRUMELL,
Stipendiary Magistrate.

Leonora,
15th February, 1911.

Police.

NOTICE.

IN accordance with Section 77, Sub-Section 1, Ordinance 10 of 1891, the following unclaimed property lying at La Grange Police Station, West Bank, Demerara, will be sold at public auction for Cash, at La Grange Police Station, at 12 o'clock, noon, on Tuesday, 14th March, 1911, and following days, unless previously claimed and ownership satisfactorily proved.

Persons wishing to inspect these articles can do so at La Grange Police Station, at any time up to the day of sale.

All articles purchased must be removed the same day as the purchase is made. A charge of 2% will be made in addition to the amount at which all articles are purchased.

1 large tumbler, 1 cork-screw, 1 half pint tumbler, 1 pair gold earrings, 1 ballahoo 20 feet 9 inches long, 4 feet 5 inches wide and 1 foot 6 inches deep, 1 ballahoo 24 feet long, 3 feet 10 inches wide and 1 foot 4 inches deep, 1 ballahoo 16½ feet long, 3 feet wide and 1 foot 3 inches deep.

H. M. BRUNKER, Capt.,
County Inspector, Western Division.

21st February, 1911.

Post Office Notice.

MONEY ORDER EXCHANGES WITH THE COLONY OF ST. VINCENT, BRITISH WEST INDIES.

POST OFFICE DEPARTMENT,
Georgetown, British Guiana,
22nd February, 1911.

NOTICE is hereby given for general information that Money Orders are now issued by this Department payable at "Union Island" in the Colony of St. Vincent, British West Indies.

A. W. SWAIN,
Postmaster General.

Miscellaneous.

WEST COAST JUDICIAL DISTRICT.

NOTICE OF SALE OF SEIZURE.

NOTICE is hereby given in accordance with the provisions of Ordinance No. 32 of 1903, that I, or some person duly authorized by me in writing, will sell publicly to the highest bidder at La Grange Court Room on Tuesday, the 28th day of February, 1911, at 12 o'clock, noon, the following articles seized by A. Sykes, an Officer of the Department of Lands and Mines, from one John Maynard, on the 24th November, 1910, at junction of Hobaboe creek and Conservancy Canal, Canals 1 and 2 Polder, in the above Judicial District:—

105 Bundles Shingles.
12 Pieces Wallaba Wood.

The seizure is now lying at La Grange Police Station.

Terms of Sale:—Cash, with Royalty and auction dues.

JOHN BRUMELL,
Stipendiary Magistrate.

1st February, 1911.

NOTICE OF APPLICATION
FOR TRANSFER OF A LICENCE TAKEN OUT IN RESPECT OF ANY BUSINESS OR TRADE.

NOTICE is hereby given that J. Da Silva, residing at 6 or 8, Lombard Street, Werk-en-Rust, the holder of Licence No. 44/19 for carrying on a Dry goods business at 6 or 8, Werk-en-Rust, Georgetown, and J. Rodrigues, residing at 108, D'Urban Street, Georgetown, have given the Commissary of Taxation of the Georgetown Fiscal District notice of the intention to transfer the said Licence to the said J. Rodrigues. Any person having a claim of over $100 for a liquidated sum against the said J. Da Silva, and desiring to oppose the said transfer, must give to the said Commissary within 14 days of the date of this notice, a written notice objecting to the said transfer.

B. DAY,
District Commissary of Taxation,
Georgetown Fiscal District.

Commissary's Office,
Georgetown,
10th February, 1911.

CHEMISTS AND DRUGGISTS.

THE Board of Examiners appointed by His Excellency the Governor under section 3 of the Pharmacy and Poisons Ordinance, 1899, hereby give notice that in accordance with the Regulations dated 30th March, 1905, an examination for Chemists and Druggists will be held on Tuesday, 7th March, 1911, at 11 a.m.

2. The examination will embrace the subjects mentioned in Rule 9 of the above-mentioned Regulations.

3. Any person desirous of sitting for the examination must give notice to the Registrar, Surgeon General's Office, at least 14 days before the day fixed for the examination.

W. F. LAW, M.D.,
Acting Chairman,
Board of Examiners,
Chemists and Druggists.

Surgeon General's Office,
Georgetown,
10th January, 1911.

N.B.—Forms of application to attend the examination can be obtained from the Registrar, Surgeon General's Office.

NOTICE.

ALL creditors of the Estate of Theodosia Wilhelmina Forshaw, deceased, are required to file their claims with the undersigned at the office of G. W. Forshaw, Solicitor, lot 18, High Street, Georgetown, within 3 (three) months from the date of the first publication of this notice and all parties indebted to the said Estate are requested to make immediate payment,

E. RONEY FORSHAW,
G. WHITFIELD FORSHAW,
O. T. HENDERSON.
Joint Executors under the Last Will and Testament of THEODOSIA WILHELMINA FORSHAW, Decd.

Digitized by Google

LIST showing the number and description of all Strays impounded at the following Pounds in the Colony for the week ending Saturday, February 18, 1911, in accordance with section 14, Ordinance 1 of 1866.

Name of Pound.	When brought to the Pound.		Name of Party Bringing.	Name of Party Sending.	Place from whence Stray was sent.	Description of Animal.	Brand, Marks, Colour, &c., &c.	Remarks.
	Date.	Hour.						
DEMERARA—								
Sparendaam ...	Nil	Nil	Nil	Nil	Nil	Nil	Nil	
Beterverwagting ...	Nil	Nil	Nil	Nil	Nil	Nil	Nil	
Vigilance ...	Nil	Nil	Nil	Nil	Nil	Nil	Nil	
Belfield ...	Nil	Nil	Nil	Nil	Nil	Nil	Nil	
Mahaica ...	Nil	Nil	Nil	Nil	Nil	Nil	Nil	
Cane Grove ...	Nil	Nil	Nil	Nil	Nil	Nil	Nil	
Mahaiconey ...	Nil	Nil	Nil	Nil	Nil	Nil	Nil	
Vreed-en-Hoop ...	Nil	Nil	Nil	Nil	Nil	Nil	Nil	
La Grange ...	Nil	Nil	Nil	Nil	Nil	Nil	Nil	
Stewartville ...	16.2.1911	9.15 a.m.	Maria Roberts	Maria Roberts	Stewartville	Cow	C S 40 Right hip. Cream	
Do. ...	16.2.1911	3.50 p.m.	Madho	Jno. Wilson	Pln. Uitvlugt	Gelding	No Brand. Chestnut.	
Vergenoegen ...	16.2.1911	3.50 p.m.	Mahho	Jno. Wilson	Pln. Uitvlugt	Gelding	No Brand. Light Bay.	
	Nil	Nil	Nil	Nil	Nil	Nil	Nil	
ESSEQUEBO—								
Aurora ...	Nil	Nil	Nil	Nil	Nil	Nil	Nil	
Capoey ...	Nil	Nil	Nil	Nil	Nil	Nil	Nil	
Suddie ...	Nil	Nil	Nil	Nil	Nil	Nil	Nil	
Anna Regina ...	Nil	Nil	Nil	Nil	Nil	Nil	Nil	
Sans Souci ...	Nil	Nil	Nil	Nil	Nil	Nil	Nil	
Leguan ...	Nil	Nil	Nil	Nil	Nil	Nil	Nil	
Bartica ...	Nil	Nil	Nil	Nil	Nil	Nil	Nil	
BERBICE—								
Weldaad ...	Nil	Nil	Nil	Nil	Nil	Nil	Nil	
Fort Wellington ...	Nil	Nil	Nil	Nil	Nil	Nil	Nil	
Blairmont ...	Nil	Nil	Nil	Nil	Nil	Nil	Nil	
Schepmoed ...	16.2.1911	8.45 a.m.	Abdool Rahaman	H. E. M. Jackman	Pln. Mara	Bull Calf	No Brand.	
Sisters ...	Nil	Nil	Nil	Nil	Nil	Nil	Nil	
Stanleytown ...	Nil	Nil	Nil	Nil	Nil	Nil	Nil	
Reliance ...	Nil	Nil	Nil	Nil	Nil	Nil	Nil	
Albion ...	Nil	Nil	Nil	Nil	Nil	Nil	Nil	
Whim ...	Nil	Nil	Nil	Nil	Nil	Nil	Nil	
Tarlogie ...	Nil	Nil	Nil	Nil	Nil	Nil	Nil	
Do. ...	10.2.1911	10.30 a.m.	Mannie	Mannie	Friendship, C.C.B.	She Ass	Brand right hip, not legible. Dark [brown.
	10.2.1911	10.30 a.m.	Mannie	Mannie	Friendship, C.C.B.	She Ass	Brand right hip, not legible. Dark right shoulder. Dark brown.
No. 51 ...	10.2.1911	4.30 p.m.	Thomas King	Thomas King	No. 50	She Ass	Illegible, right of neck. Brown.
Do. ...	10.2.1911	4.30 p.m.	Thomas King	Thomas King	No. 50	Colt	No brand. Brown.
No. 63 ...	Nil	Nil	Nil	Nil	Nil	Nil	Nil
Eliza & Mary ...	Nil	Nil	Nil	Nil	Nil	Nil	Nil

Town Hall.

NOTICE.

GEORGETOWN, 25TH FEBRUARY, 1911.

IN pursuance of the provisions of the 19th Section of the Georgetown Town Council Ordinance, 1898, the following LISTS of PERSONS within each Ward of the City who are now Registered as Voters in the Election of Town Councillors, are hereby published for general information.

J. BARRINGTON WOOLFORD, Town Clerk.

List of Persons entitled to vote in the Election of Members of the Town Council of the City of Georgetown for Ward No. 1, being the Kingston Ward for the year 1911.

No.	Date of Registration.	Surname and Christain Name.	Residence.	Nature of Qualification.	Local or other Description of Land, &c.	Appraised Value.
						$
1	Jan. 17, 1910	Barker, James Jonathan	Georgetown	Possession by his wife by Transport	Lots 116 and 117, also known as 39, Kingston	3,900
2	April 24, 1866	Buckworth, John Franklin	do	Possession by his wife by Transport	Part of Lot No. 76, also known as 8 D. Kingston, and part Lot No. 74, also known as 9 C. Kingston	500
					North ½ Lot 120 and Lot 121, Kingston	4,000
3	Jan. 30, 1908	Brassington, Richard George	do	Transport	W. ½ of E. ½ 40, also known as 118 & 119, Kingston	1,600
4	Jan. 22, 1908	Browne, Philip Nathaniel	do	Letters of Decree—objected to	North half Lot No. 42, also known as 82, Kingston	1,300
5	Jan. 31, 1902	DeCaires, Manoel	do	Transport and Letters of Decree	W. ½ of S. ½ 88, also known as 37 B, Kingston	300
6	Jan. 31, 1906	Delph, Charles Adolphus	do	Transport	North ½ Lot No. 25 and Lot No. 26, also known as 55 and 56, Kingston	6,600
7	Aug. 2, 1892	Finney, James Babitt	do	Transport	Lot 12, Kingston	2,400
					East half Lot 126 and Lot 127, Kingston	7,000
8	Jan. 27, 1909	Faria, Henrique Gomes	do	Transport	East ½ Lot No. 71, also known as 4, Kingston	900
9	Jan. 23, 1911	Godfrey, Joseph Edward	do	Transport	{ Lot No. 106, Kingston	400
10	Jan. 28, 1893	Hutson, Duncan Macrae	do	Transport	{ Lot No. 107 & N. ½ Lot 108, Kingston	5,200
11	Jan. 27, 1899	Hutson, Frederick William	do	Transport	Lot No. 128, Kingston	2,800
12	Oct. 9, 1885	Jones, Samuel Saltus	do	Possession by his wife by Transport.—Dead	Part Lots 27 and 28, also known as 47 and 48, Kingston	3,500
13	Jan. 31, 1911	Linkon, Irvine Hugh	do	Transport	{ West half Lot No. 31, Kingston	1,400
14	Nov. 21, 1893	Maskell, Thomas Augustus Cornelius	do	Transports	{ West half No. 63, also known as 32, Kingston	1,600
					Lot 55, also known as 96, Kingston	3,000
15	Jan. 29, 1904	Millar, William Brown	do	Transport	{ Lot 72, also known as 7, Kingston	4,000
16	Jan. 16, 1908	Mendonça, João Gomes	do	{ Transport { Transport	{ Lot 74, also known as 5, Kingston	2,600
					{ Lot 45, also known as 85, Kingston	1,200
17	Jan. 19, 1899	Nascimento, Manoel	do	Possession by his wife by Transport	{ Lot 46, also known as 86, Kingston	3,300
					W. ½ Lot 60, also known as 88 D, Kingston	1,600
18	Jan. 30, 1908	Osborne, William Augustus	do	Transport	S. ½ Lot 49, also known as 90, Kingston	850
19	Jan. 30, 1908	Owen, William Stephen	do	Transport	South half Lot Nos. 103 and Lot 104, Kingston	4,450
20	Jan. 31, 1902	Pereira, Manoel Augosto	do	Transport	{ E. ½ Lot 62, also known as 31 and 32, Kingston	1,400
21	Jan. 22, 1906	Parry, Edward Archibald	do	Transports	{ Lot 30, Kingston	700
22	Jan. 31, 1911	Phillips, James Andrew	do	Possession by his wife by Transport	North half Lot 90 and Lot 91 also known as 49 and 50, Kingston	5,200

Digitized by Google

List of Persons entitled to vote in the Election of Members of the Town Council of the City of Georgetown for Ward No. 1, being the Kingston Ward for the year 1911—Continued.

No.	Date of Registration.	Surname and Christian Name.	Residence.	Nature of Qualification.	Local or other Description of Land, &c.	Appraised Value.
23	Jan. 31, 1911	Reed, Richard	Georgetown	Occupation of premises	Lot 86, Kingston	Rental not less than $15 p. mth.
24	Jan. 31, 1906	Reynolds, Walter Augustus	do	Transport	S. ½ 52, also known as 93, Kingston	$ 1,500
25	Jan. 17, 1910	Rohee, John Davidson	do	Transport	West ½ of East ½ 110, Kingston	900
26	Jan. 17, 1911	Sampson, Edwin Angel Wallbridge	do	Transport	West half Lot 47, also known as 87 C, Kingston	2,700
27	Dec. 28, 1881	Sharples, John Bradshaw, Jnr.	do	Transport	West half Lot No. 73, also known as 6 A, Kingston	2,500
28	Jan. 27, 1911	Valladares, Joseph Thistleton	do	Occupation of premises	Lot 46, Kingston	Rental not less than $15 p. mth.
29	Jan. 14, 1882	Smith, Henry Evertz	do	Transport	Lot No. 67, also known as 25, Kingston	1,300
30	Dec. 14, 1883	Sharples, Daniel Edgar	do	Transport and Letters of Decree	East corner part Lot No. 40, also known as 118 and 119, Kingston	1,000
31	Jan. 21, 1910	Tengely, John Arthur Clarence	do	Occupation of Premises	South half Lot No. 114, Kingston	1,080
32	June 17, 1881	Wieting, Carl	do	Transport	East part lot 125, Kingston. Rental not less than $15 per month	8,000
					Lots Nos. 99 and 100, Kingston	400
					Lot No. 101, Kingston	400
					Lot No. 102, Kingston	400
					Lot No. 103 Kingston	

25th February, 1911.

List of Persons entitled to vote in the Election of Members of the Town Council of the City of Georgetown for Ward No. 2, being the North Cumingsburg West Ward, for the year 1911.

No.	Date of Registration.	Surname and Christian Name.	Residence.	Nature of Qualification.	Local or other Description of Land, &c.	Appraised Value.
1	Jan. 29, 1908	Bushe, Robert John Scott	Georgetown	Transport	East ½ Lot 99, North Cumingsburg	$ 3,000
2	Jan. 31, 1906	Cannon, Nelson	do	Transport	W. ½ Lot 105, North Cumingsburg	2,800
3	Jan. 31, 1910	Castagne, Herman Chas. Alfred Vergil	do	Transport	West ½ lots 41, 42 and 43, North Cumingsburg	3,000
4	Jan. 31, 1908	Conrad, Bernhard Shia	do	Heir ex Testamento	Undivided ⅓th part or share in South part of W. ½ 62, and W. ½ 63, North Cumingsburg, appraised as a whole for	4,000
5	Jan. 16, 1903	Fernandes, Augusto	do	Transport	Undivided one-fourth part or share of South ½ Lot 38, North Cumingsburg, appraised as a whole for	6,000
6	Oct. 8, 1891	Hutson, Duncan Macrae	do	do	South half Lot No. 60, and Lot No. 61, North Cumingsburg	5,000
7	Jany. 27, 1899	Hutson, Frederick William	do	do	East ½ Lot No. 92, North Cumingsburg	2,300
8	April 17, 1891	Macquarrie, Charles John	do	do	Lot No. 93, North Cumingsburg	6,000
9	Jan. 16, 1908	Phillips, Alfred Tobias	do	do	East ½ Lot No. 44, North Cumingsburg	6,600
10	Jan. 15, 1910	Samson, Marcus Victor	do	Possession by his wife under the will of her late father	North ½ Lot 103, North Cumingsburg	2,500
11	Jan. 31, 1906	White, Frederick	do	Transport	Undivided half of the North ½ lot 39, North Cumingsburg, appraised as a whole for	2,900
12	Jan. 29, 1906	Wieting, Carl	do	do—objected to	E. ½ Lots 41 and 42, North Cumingsburg	6,000
					Undivided ½ Lot 5, North Cumingsburg, appraised as a whole for	18,000

25th February, 1911.

Digitized by Google

List of Persons entitled to vote in the Election of Members of the Town Council of the City of Georgetown for Ward No 3, being the North Cumingsburg East Ward. for the year 1911.

No.	Date of Registration.	Surname and Christian Name.	Residence.	Nature of Qualification.	Local or other Description of Land, &c.	Appraised Value.
1	Jan. 19, 1903	Alexander, John Belford	Georgetown	Transports	Lot 158, North Cumingsburg	$ 3,000
2	Jan. 17, 1910	Barker, James Jonathan	do	Transport	East ½ Lots 230 and 231, North Cumingsburg	1,000
3	Jan. 31, 1911	Benjamin, Charles Bishop	Pln. Ogle, E.C.	Possession by his wife by Transport	Lot 318, North Cumingsburg	2.000
4	Jan. 31, 1908	Birch, William Walter	Georgetown	Transport	Lots 208 & 209, North Cumingsburg	5,000
5	Sep. 5, 1889	Chatterton, Bollin	do	Possession by his wife under the will of her late father —Objected to	{ East ⅔ of Lot No. 210, North Cumingsburg { West ⅓ of Lot No. 210, North Cumingsburg	7,000 1,400
6	Jan. 31, 1908	Cleare, Laurence Delane	do	Possession byhis wife by Transport	West ⅖ths Lot 155, and West ⅔ths of South half 156, North Cumingsburg	4,400
7	Jan. 31, 1911	Cunha, Candido Augusto	do	Transport	East ½ of West ½ of East ½ Lot 224, North Cumingsburg	1,100
8	Jan. 16, 1911	Davis, John Wood	do	Transport	West ½ Lot 267, North Cumingsburg	500
9	Jan. 31, 1910	Dias, Francis	do	Transport	East ⅔ Lots 216 and 217, North Cumingsburg	6,000
10	Jan. 16, 1903	Edwards, Eugene	do	Transport	East quarter Lot 112, North Cumingsburg	1,000
11	Jan. 31, 1910	Ewing, Alfred Frederick Crum	do	Transport	South ½ Lot 351, North Cumingsburg	4,000
12	Jan. 30, 1906	Fowler, Frank	do	Transport	Lot 215, North Cumingsburg	3,800
13	Jan. 29, 1902	Gomes, Manoel	do	Transport	Lot No. 222, North Cumingsburg	1,500
14	Jan. 30, 1911	Hendricks, William Archibald Douglas	do	Transport	North ½ Lot 213, North Cumingsburg	2,000
15	Jan. 16, 1911	Josa, Fortunato Pietro Luigi	do	Occupation of premises	Lot 170, North Cumingsburg	Rental not less than $15 p. mth.
16	Jan. 20, 1911	Man, Albert Claiborne	do	Transport	East ⅓ Lot 169, North Cumingsburg	$ 2,000
17	Jan. 14, 1893	Nurse, Charles Henry Gabriel	do	Possession under the will of his late wife who was owner by Transport	The undivided half of South half Lot No. 160, North Cumingsburg, appraised as a whole for	1,000
18	Jan. 30, 1900	Nurse, Joshua Nathaniel	do	Transport—Objected to	Undivided half of the S. ½ Lot 352, North Cumingsburg, appraised as a whole for	800
19	Jan. 29, 1906	Pollard, William Hermanus	do	Transport	E. ½ of W. ½ Lot 272 and 273, North Cumingsburg	2,400
20	Jan. 30, 1908	Pairaudeau, Jules	do	Transport	West ¾ Lot 230, North Cumingsburg	4,000
21	Jan. 17, 1899	Ridley, Charles	do	Letters of Decree	East ½ of West ½ Lot No. 316, North Cumingsburg	900
22	Jan. 15, 1910	Samson, Marcus Victor	do	Possession by his wife under the will of her late father	Undivided half of the centre ⅛ Lot 175, North Cumingsburg, appraised as a whole for	1,600
23	Dec. 14, 1887	Trent, Joshua Stanley	do	Possession by his wife by Transport	South half Lot No. 271, North Cumingsburg	850
24	Jan. 31, 1911	Walker, William Alexander	do	Occupation of Premises.	Lot 160, North Cumingsburg	Rental not less than $15 p. mth.
25	Jan. 19, 1911	Weber, Oscar William	do	Occupation of Premises.	Lot 227, North Cumingsburg	do

25th February, 1911.

List of Persons entitled to vote in the Election of Members of the Town Council of the City of Georgetown for Ward No. 4 being the South Cumingsburg West Ward, for the year 1911.

No.	Date of Registration.	Surname and Christian Name.	Residence.	Name of Qualification.	Local or other Description of Land, &c.	Appraised Value.
1	Jan. 31, 1906	Cannon, Nelson	Georgetown	Transport	Lot 31, South Cumingsburg	$ 4,150
2	Jan. 31, 1911	Ewing, David Johnstone	do	Occupation of premises	Lot 15, South Cumigsburg	Rental not less than $15 p. mth
3	Jan. 28, 1902	Ferreira, Joaquin Annibal	do	Heir ex Testamento	Undivided Tenth part or share in and to the undivided half of W. ½ lot 15 & 16, South Cumingsburg, appraised as a whole for	12,000
4	Jan. 31, 1902	Forshaw, George Whitfield	do	Heir ex Testamento	Undivided Seventh part or share in Mud Lot A, 14 and 15, South Cumingsburg, appraised as a whole for	27,000

Digitized by Google

6	Jan.	31,	1902	Forshaw, Donald Rankin	do	Heir ex Testamento	
6	Jan.	16,	1903	Fernandes, Augusto	do	Transport	Undivided Seventh part or share in Mud Lot A, 14 and 15, South Cumingsburg, appraised as a whole for $ 27,000
7	Jan.	27,	1908	Gomes, Manoel	do	Transport	Undivided one-fourth part or share of South part Mud Lot No. 21, South Cumingsburg, appraised as a whole for 24,000
8	Jan.	30,	1902	Hutson, Duncan Macrae	do	Transport	Undivided half part or share in West ½ Lots 20 and 21, South Cumingsburg, appraised as a whole for 20,100
9	Jan.	16,	1908	Mendonça, João Gomes	do	Transport	Lot No. 26, South Cumingsburg 8,000
10	Oct.	27,	1893	Seedorff, Henrich Diedrich	do	Transport	W. ½ Lot 85, South Cumingsburg 7,000
11	April	21,	1896	Thompson, Benjamin	do	Transport—objected to	Lot No. 34, South Cumingsburg 9,000
							The undivided half of the South East part of Lot 22, South Cumingsburg, appraised as a whole for 11,500

25th February, 1911.

List of Persons entitled to vote in the Election of Members of the Town Council of the City of Georgetown for Ward No. 5, being the South Cumingsburg East Ward, for the year 1911.

No.	Date of Registration.	Surname and Christian Name.	Residence.	Nature of Qualification.	Local or other Description of Land, &c.	Appraised Value.
1	Jan. 16, 1899	Abraham, Edward Adolphus Victor	Georgetown	Possession by his wife by Transport	North half Lot No. 255, and South half Lot No. 256, South Cumingsburg	$ 6,600
2	Jan. 31, 1911	Azevedo, Edmund Malcolm	do	Transport	North half Lot No. 256, South Cumingsburg	400
3	July 30, 1892	Bettencourt, Gregorio	do	Transport	East half lot 314, South Cumingsburg	2,000
4	Jan. 17, 1899	Babb, Simon	do	Transport	Lot No. 200, South Cumingsburg	8,000
5	Feb. 27, 1889	Camacho, Jorge	do	Transport	West quarter Lot No. 141, South Cumingsburg	1,500
6	Jan. 30, 1902	Corrêa, Agostinho	do	Transport—objected to	North half Lot No. 240, South Cumingsburg	4,500
7	Jan. 23, 1911	Chapman, Nathaniel	do	Transport	South half Lot No. 138, South Cumingsburg	900
8	Jan. 31, 1907	Cannegieter, Thomas Engel	do	Transport	West half of east half lot 176, South Cumingsburg	3,000
9	Jan. 21, 1910	De Nobrega, Francisco Antonio	do	Transport	North ½ Lot 300, South Cumingsburg	1,900
10	Jan. 21, 1903	Earle, Joseph Nathaniel	do	Transport	East ½ Lot 301, South Cumingsburg	900
11	Jan. 28, 1902	Ferreira, Joaquin Annibal	do	Transport	East ½th Lot 259, South Cumingsburg	800
12	Jan. 30, 1902	Ferreira, Remigio	do	Heir ex Testamento	Undivided Tenth part or share in Lot No. 132, South Cumingsburg, appraised as a whole for	5,000
13	Jan. 31, 1902	Forshaw, George Whitfield	do	Transport	South half Lot No. 129, South Cumingsburg	2,000
			do	Heir ex Testamento	Undivided Seventh part or share in the following :— West half Lot 294, South Cumingsburg, appraised as a whole for	5,200
14	Jan. 31, 1902	Forshaw, Donald Rankin	do	Heir ex Testamento	West half Lot 295, South Cumingsburg } do. do. }	3,500
					Lot No. 310, South Cumingsburg } do. do. }	1,800
					Undivided Seventh part or share in the following :— West half Lot 294, South Cumingsburg, appraised as a whole for	5,200
	Jan. 16, 1903	Fernandes, Augusto	do	Transport	West half Lot 295, South Cumingsburg } do. do. }	3,500
16	Jan. 31, 1906	Fonseca, Eugene Gerald	do	Transport	Lot No. 310, South Cumingsburg } do. do. }	1,800
17	Jan. 31, 1906	Forde, Felix Augustus	do	Possession by his wife by Transport	Undivided one-fourth part or share of Lot 195, South Cumingsburg, appraised as a whole for	4,500
18	Jan. 19, 1911	Gaskin, Norman Hugh	do	Possession by his wife by Transport	E. ½ Lot 337, South Cumingsburg	1,400
19	Jan. 23, 1903	Gibbs, John Robert	County of Essequebo	Transport	N. ½ of E. ½ 254, South Cumingsburg	900
20	Jan. 27, 1911	Gittens, Robert Thomas	Georgetown	Transport	South half lot 291, South Cumingsburg	1,200
					South half Lot 290, South Cumingsburg	1,800
					Lot 338, South Cumingsburg	3,400

Digitized by Google

List of Persons entitled to vote in the Election of Members of the Town Council of the City of Georgetown for Ward No. 5, being the South Cumingsburg East Ward, for the year 1911—Continued.

No.	Date of Registration.	Surname and Christian Name.	Residence.	Nature of Qualification.	Local or other Description of Land, &c.	Appraised Value.
21	Jan. 22. 1904	Gomes, Casimiro Joaquim	Georgetown	Transport—Objected to	N. ½ Lot 199, South Cumingsburg	2,800
22	Jan. 20, 1911	Gray, William Brown	do	Transports	Lot 304, South Cumingsburg South half Lot 305, South Cumingsburg	4,200 700
23	Jan. 28, 1911	Humphrey, Reginald George	do	Transport	S½ lot 307, S. Cumingsburg, whole lot appraised for	3,800
24	Jan. 30, 1902	Hutson, Duncan Macrae	do	Letters of Decree	Lot No. 190, South Cumingsburg	7,000
25	Jan. 31, 1911	Johnson, Hannibal	do	Transport	South half lot 130, South Cumingsburg	3,500
26	Jan. 31, 1910	Kelly, Cardigan Cathcart	do	Possession by his wife by Transport	Lot 234, South Cumingsburg	2,300
27	Sep. 6, 1883	Lewis, William Elliott	do	Transport	East half Lot No. 140, South Cumingsburg	2,500
28	Jan. 29, 1896	Linton, James Edward	do	Transport	West quarter Lots Nos. 251 and 252, South Cumingsburg	400
29	Jan. 16, 1903	McClintock, Matthew	do	Transport—Dead	North half Lot 335, South Cumingsburg	800
30	Jan. 15, 1910	McArthur, Joseph Sydney	do	Transport	Lot 191, South Cumingsburg	3,800
31	Jan. 19, 1896	Nascimento, Manoel	do	Possession by his wife by Transport	Lot No. 201, South Cumingsburg	5,500
32	Jan. 29, 1902	Rodrigues, Joao Jose	do	Possession by his wife by Transport	East part of Lot No. 125, South Cumingsburg	5,500
33	Jan. 22. 1906	Rose, James Frederic	do	Transports	E. ½ Lot 315, South Cumingsburg S. ½ Lot 342, South Cumingsburg Lot 333, South Cumingsburg	3,000 1,900 1,500
34	Jan. 31, 1906	Stoby, William Sievewright	do	Transport	North ½ Lot 198, South Cumingsburg	2,500
35	Jan. 31, 1910	Tafares, Jur., Julius Englebertus	do	Transport	East ½ Lots 288 and 289, South Cumingsburg	3,400
36	Jan. 24. 1903	Weekes, James	do	Transport	East ⅗ths Lot 343, South Cumingsburg	950
37	Jan. 19, 1911	Wishart, Reginald Forshaw	do	Transport	East two-thirds lot 196, South Cumingsburg	3,800

5th February, 1911.

List of Persons entitled to Vote in the Election of Members of the Town Council of the City of Georgetown for Ward No. 6, being the Robb's Town Ward, for the year 1911

No.	Date of Registration.	Surname and Christian Name.	Residence.	Nature of Qualification.	Local or other Description of Land, &c.	Appraised Value.
1	Jan. 31, 1911	Allt, Allen Bravo	Georgetown	Occupation of premises	Lot 34, Robbstown	Rental not less than $15 p. mth.
2	Jan. 16, 1908	Chapman, Joseph Ivelaw	do	Transport—Objected to	Lots 43 and 44, Robbstown	$ 20,500
3	Jan. 31, 1911	Davis, John Wood	do	Occupation of premises	Lots 23 and 24, Robbstown	Rental not less than $15 p. mth.
4	Jan. 20, 1903	Frankland, James	do	Transport	Lots 17 and 18, Robbstown	$ 3,000
5	Jan. 28, 1911	Gomes, Antonio Carlos Vieira	do	Transport	Lots 32 and 33, Robbstown	9,500
6	Jan. 28, 1911	Gonsalves, Alexander	do	Occupation of premises	Lot 26, Robbstown	Rental not less than $15 p. mth.
7	Jan. 31, 1911	Hendricks, William Archibald Douglas	do	Occupation of premises	Lot 15, Robbstown	do.
8	Jan. 23, 1899	Juister, Martin Frederick	do	Transport	Lot No. 10, Robb's Town	$ 6,100
9	Jan. 28, 1911	Kaps, Richard Paul	do	Occupation of premises	Lot 41, Robbstown	Rental not less than $15 p. mth.
10	Jan. 19, 1899	Nascimento, Manoel	do	Possession by his wife by transport—objected to	Lot No. 47, Robb's Town	$ 20,000
11	Jan. 30, 1908	Rainer, Charles Oliver	do	Transport—objected to	Lot 48, Robbstown	22,200
12	Jan. 27, 1911	Valladares, Joseph Thistleton	do	Occupation of premises	Lot 46, Robbstown	Rental not less than $15 p. mth.
13	Jan. 31, 1908	Wieting, Carl	do	Transport—objected to	Undivided half part or share in Lot 46, Robbstown, appraised as a whole for	22,000
14	Jan. 31, 1911	Wight, Percy Claude	do	Occupation of premises	Lots 27, 28 and 29, Robbstown	Rental not less than $15 p. mth.

25th February, 1911

Digitized by Google

List of Persons entitled to Vote in the Election of Members of the Town Council of the City of Georgetown, for Ward No. 7, being the Lacytown Ward, for the year 1911

No.	Date of Registration.	Surname and Christian Name.	Residence.	Nature of Qualification.	Local or other Description of Land, &c.	Appraised Value.
1	Jan. 28, 1911	Babb, William Augustus	Georgetown	Transport	West half lot 56, Lacytown	$ 700
2	Jan. 31, 1910	Bollers, David Samuel	do	Occupation of Premises	Lot 111, Lacytown	Rental not less than $15 per month
3	Jan. 20, 1902	Camacho, Jorge	do	Transport	West half Lot No. 135, Lacytown	
4	Jan. 31, 1911	Camacho, Manoel Pereira, junior	do	Transport	Lot 132, Lacytown	$ 2,300
5	Jan. 31, 1902	Da Silva, Joaquim	do	Transport	Lot No. 217, Lacytown	7,000
6	Jan. 31, 1908	De Freitas, Manuel Joseph Clement	do	Heir ex Testamento	Undivided 1/4th parts or shares in the following:—	1,450
					Lots 81 and 82, Lacytown, appraised as a whole for	5,500
7	Jan. 29, 1911	Delph, Albert			Lot 102, Lacytown, appraised as a whole for	3,500
8	Jan. 31, 1911	Dempster, Hubert Otterbein	do	Transports	Lots 143 and 144, Lacytown, appraised as a whole for	4,000
9	Jan. 31, 1906	Edwards, Fitz Benjamin	do	Possession by his wife by Transport	Lot 25, Lacytown	1,500
10	Jan. 18, 1911	Farrar, Cecil	do	Transport	West half lot 203, Lacytown	1,000
11	Jan. 21, 1899	Flood, Thomas	—	Occupation of premises	Lot 188, Lacytown	2,000
12	Jan. 28, 1902	Ferreira, Joaquin Annibal	do	Transports	Lot 162, Lacytown	3,400
13	Jan. 27, 1909	Faria, Henrique Gomes	do	Heir ex Testamento—objected to	Lot 248, Lacytown	Rental not less than $15 p. mth.
14	Jan. 30, 1903	Greenidge, James Henry	do	Transport	West half Lot No. 55, Lacytown	$ 1,100
15	Jan. 27, 1911	Grosvenor, John Critchlow	do	Transport	East half Lot No. 55, Lacytown	2,500
16	Jan. 23, 1911	Haynes, Carlton Joseph	do	Occupation of premises	Undivided Tenth part or share in Lot No. 208, Lacytown appraised as a whole for	2,900
17	Jan. 28, 1910	Harewood, Courtney Nicholas	do	Transport	North half Lot 124, Lacytown	2,000
18	Dec. 11, 1890	Holligan, Samuel Augustus	do	Transport	Lot 195, Lacytown	2,600
19	Jan. 28, 1902	Hutson, Duncan Macrae	do	Transport	East half lot 97, Lacytown	Rental not less than $15 p. m h.
20	Jan. 31, 1911	Johnson, Hannibal	do	Transport	East half lot 226, Lacytown	$ 1,200
21	Jan. 31, 1911	Mansell, Edward H.	do	Transport	East ½ Lot 242, Lacytown	1,000
22	June 9, 1888	Matthews, Alleyne Elijah	do	Occupation of premises	East half Lot No. 128, Lacytown	600
23	Jan. 28, 1903	Mitchell, Joseph Benjamin Gwynn	Parish of St. John in the County of Essequebo	Transport	Lot No. 234, Lacytown	2,000
24	Jan 16, 1908	Mathias, Francis	Georgetown	Transport—objected to	Lot 231, Lacytown	4,500
25	Jan. 19, 1899	Nascimento, Manoel	do	Possession by wife by Transports	Lot 80, Lacytown	Rental not less than $15 p. mth.
26	Jan. 26, 1911	Payne, William Bovell	do	Possession by his wife by Transport	West half Lot No. 243, Lacytown	$ 1,600
27	Jan. 16, 1908	Phillips, Alfred Tobias	do	Transport	East ½ Lot 68, Lot 69 and West ½ Lot 70, Lacytown	4,300
28	Jan. 20, 1910	Ries, Bernard Samuel	do	Transport	South half Lot 64, Lacytown	1,500
29	Jan. 31, 1911	Roach, Lionel Parks Jordan	do	Transport	Lot No. 117, Lacytown	3,000
30	Jan. 31, 1911	Robinson, Lewis Adolphus	do	Transport	East half Lot No. 46 and Lot No. 47, Lacytown	1,700
31	Jan. 19, 1899	Robinson, James Lewis	do	Transport	East half lot 220, Lacytown	1,500
32	Jan. 31, 1910	Rodrigues, Jose	do	Transport—Dead	East half 54, Lacytown	850
33	Jan. 15, 1910	Samson, Marcus Victor	do	Transport	Lot 29, Lacytown	1,500
34	Jan. 30, 1911	Santos, Antonio Nepomuceno	do	Possession by his wife under the will of her late father	North half lot 178, Lacytown	1,200
35	Jan. 23, 1903	Subryan,	do	Transport	West half lot 115, Lacytown	1,000
36	Jan. 31, 1910	Tafares, John William	do	Transport	East half Lot No. 137, Lacytown	1,250
37	Jan. 25, 1902	Thorne, Alfred Athiel	do	Possession by his wife by Transport	Lot 139, Lacytown	2,500
38	Jan. 27, 1892	Veera Sawmy	do	Transport	Undivided half of Lot 191, Lacytown, appraised as a whole for	2,500
39	Jan. 31, 1911	Viapree, James	do	Transport	Lot 22, Lacytown	2,000
40	Jan. 29, 1910	Waddell, Charles Norman	do	Transport	East ½ Lot 205, Lacytown	2,000
41	Jan. 14, 1887	Wills, Joseph Leopold Albert	do	Transport	W ½ Lot 14, Lacytown	300
42	Jan. 31, 1902	Wills, David Ebenezer	do	Transport	West half Lot No. 114, Lacytown	2,600
43	Jan. 30, 1908	Woolford, Eustace Gordon	do	Possession by his wife by Letters of Decree Transport	Lot 119, Lactyown	3,200
					West half lot 209, Lacytown	800
					Lot 194, Lacytown	1,400
					West half Lot No. 202, Lacytown	700
					East half Lot No. 73, Lacytown	2,200
					Lot 153, Lacytown	4,000

25th February, 1911.

Digitized by Google

List of Persons entitled to Vote in the Election of Members of the Town Council of the City of Georgetown, for Ward No. 8, being the Newtown Ward, for the Year 1911.

No.	Date of Registration.	Surname and Christian Name.	Residence.	Nature of Qualification.	Local or other Description of Land, &c.	Appraised Value.
1	Jan. 16, 1908	Chapman, Joseph Ivelaw	Georgetown	Transport—objected to	Lot 28, Newtown	$ 20,000
2	Jan. 16, 1908	D'Andrade, Antonio Franco	do	Transport	Lot 7, Newtown	7,650
3	Jan. 15, 1908	Dias, Francis	do	Transport—objected to	Lot 5, Newtown	3,000
4	Jan. 28, 1902	Ferreira, Joaquin Annibal	do	Heir *ex testamento*	Undivided tenth part or share in Lot No. 6, Newtown, appraised as a whole for	5,500
					Lot No. 17, Newtown	6,000
5	Jan. 26, 1907	Flood, Thomas	do	Transport	Lot No, 18, Newtown	8,000
					Lot 7, Newtown	Rental not less than $15 p. mth.
6	Jan. 30, 1911	Hendricks, William Archibald Douglas	do	Occupation of premises	Lot 14, Newtown	7,500
7	Jan. 31, 1906	Hutchinson, Dudley Louis	do	Transport	Lot 11, Newtown. Rental not less than	$15 per month
8	Jan. 17, 1910	Hinds, William Harold	do	Occupation of Premises		$ 6,500
					Lot No. 12, Newtown	3,000
9	Jan. 31, 1902	Pistano, Manoel	do	Heir *ex testamento*	Lot 15, Newtown	3,500
10	Jan. 27, 1903	Pollard, Foster Jephthah	do	Transport	Lot 16, Newtown	5,400
					Lot No. 3, Newtown	
11	June 27, 1891	Smith, James	do	Transport—objected to	The undivided one-fifth part or share in and to Lot No. 2, Newtown, appraised as a whole for	5,300
12	Feb. 1, 1897	Tengely, Philip Louis	do	Heir *ex testamento*	The undivided one-fifth part or share in and to Lot No. 2, Newtown, appraised as a whole for	5,300
13	Jan. 23, 1899	Tengely, John Arthur Clarence	do	do	The undivided one-fifth part or share in and to Lot No. 2, Newtown, appraised as a whole for	5,000
14	Jan. 30, 1906	Tengely, George Augustus	do	Heir *ex testamento*		

25th February, 1911.

List of Persons entitled to Vote in the Election of Members of the Town Council of the City of Georgetown, for Ward No. 9, being the Stabroek Ward, for the year 1911.

No.	Date of Registration.	Surname and Christian Name.	Residence.	Nature of Qualification.	Local or other Description of Land, &c.	Appraised Value.
1	Jan. 19, 1911	Benson, George Allen Ralston	Georgetown	Transport	W½ of N½ lot 60, also known as 70, Stabroek	$ 1,600
2	Jan. 30, 1902	Browne, Philip Nathaniel	do	Transport	North half Lot No. 111, Stabroek	3,000
3	Jan. 20, 1906	Bayley, Benjamin Stoute	do	Transport	Lot 18, Stabroek	5,000
4	Jan. 31, 1911	Cabral, Antonio Ferreira	Vergenoegen, West Coast	Transport	N½ lot 56, also known as 66, Stabroek	3,800
					North half lot 25, Stabroek	2,500
5	Jan. 31, 1911	Chapman, Alexander Frederick	Georgetown	Transport	North half Lot 10, Stabroek	3,200
6	Jan. 15, 1903	Chapman, Frederick Smith	do	Transport	North half Lot 2, Stabroek	2,500
7	Jan. 30, 1906	Carruthers, David	do	Possession by his wife by Transport	North half lot 8, Stabroek	Rental not less than $15 p. mth.
8	Jan. 21, 1911	Cheong, John	do	Occupation of premises		$ 2,750
					North half Lot 55, also known as 65, Stabroek	Rental not less
9	Jan. 31, 1906	Dare, Arthur St. Felix	do	Transport	Lot 39, Stabroek	than $15 p. mth.
10	Jan. 31, 1911	Dempster, Hubert Otterbein	do	Occupation of premises		do.
					Lot 26, Stabroek	$ 7,500
11	Jan. 31, 1911	De Cairos, Manoel	do	Occupation of premises	Lot 26, Stabroek	
12	Jan. 31, 1911	De Freitas, Manoel Jose	Bartica Grove, Essequebo	Transport		Rental not less
13	Jan. 19, 1911	Drysdale, James	do	Occupation of premises	Lot 27, Stabroek	than $15 p. mth.
14	Jan. 31, 1911	Edghill, Richard Byron	do	Transport	South half lot 89, also known as 99, Stabroek	$ 1,800

Digitized by Google

15	Jan.	30,	1908	Edghill, Richard Byron	Georgetown	Transport—Objected to	
16	Jan.	28,	1911	Fernandes, Manoel da Santa Cruz	do	Transport	Undivided ⅓ ths parts or shares in South ½ Lot 88, also known as 98, Stabroek
17	Jan.	30,	1910	Franck, Hugh Lindsay	do	Transport	Lot 74, also known as 84, Stabroek
18	Jan.	28,	1906	Franker, Frank Owen	do	Letters of Decree	Lot 63, also known as 63, Stabroek
19	Jan.	27,	1906	Flood, Thomas	do	Transport	South ½ Lot No. 66, also known as 76, Stabroek
20	Jan.	28,	1911	Gonsalves, Manoel	do	Transport	North half Lot 117, Stabroek
21	Jan.	30,	1897	Goring, George Arthur Hill	do	Transport	North half lot 64, also known as 74, Stabroek
22	Jan.	31,	1911	Howard, Nathaniel B.	do	Occupation of premises	North ½ Lot No. 78, or 88, Stabroek
23	Jan.	31,	1911	Hunte, Joseph	do	Occupation of premises	Lot 37, Stabroek
24	Jan.	28,	1902	Hutson, Duncan Macrae	do	Transports	Lot 11, Stabroek
25	Jan.	31,	1906	King, Howard Thompson	Buxton, East Coast	Heir *ex testamento*	{ N. ½ Lot No. 39, Stabroek.
26	Jan.	31,	1911	Johnson, Edwin Lauraine	Georgetown	Transport	{ Lot No. 40, Stabroek
27	Oct.	27,	1885	Lewis, William Elliott	do	Transport	Undivided third part or share in and to Lot 69 and West half 70, also known as 79 and 80, Stabroek, appraised as a whole for
28	Jan.	31,	1911	Loth, Hyppolite Raimond Rodolph	do	Possession by his wife by transport	Lot 68, also known as 78, Stabroek
29	Jan.	31,	1911	Massiah, Edward Seys	do	Transports	Lot No. 46, also known as 51, Stabroek
30	Jan.	31,	1911	Mapp, William Fitz Thomas	do	Occupation of premises	South half lot 105, also known as 117, Stabroek
31	Jan.	30,	1900	Manning, Albert Edward	do	Transport	{ Lot 44, Stabroek
32	Jan.	30,	1911	McInroy, James Roy	do	Possession by his wife by transport	{ West half lot 45, Stabroek
33	Jan.	16,	1502	Moore, Simon	do	Transport	Lot 38, Stabroek
34	Jan.	31,	1906	Mackey, Alexander Price Plantagenet	do	Transport—Dead	South ½ Lot 48 or 58, Stabroek
35	Jan.	26,	1911	Payne, William Bovell	do	Transport	North half lot 43, also known as 48, Stabroek
36	Jan.	31,	1911	Roach, Lionel Chomley	do	Occupation of premises	West half Lot No. 73, also known as 83, Stabroek
37	July	27,	1886	Robertson, Joseph	do	Heir *ex testamento*	Lot 20, Stabroek
38	Jan.	24,	1896	Rankin, Edward Bryce White	do	Heir *ex testamento*	North half lot 9, Stabroek
39	Jan.	27,	1903	Rainer, Charles Oliver	do	Transport—objected to	Lot 6, Stabroek
40	Jan.	30,	1908	Rodway, James	do	Transports	North half Lot 58, also known as 68, Stabroek
41	Jan.	30,	1908	Rodrigues, Jose	do	Transport	The undivided half of South half Lot No. 42, also known as 47, Stabroek, appraised as a whole for
42	Jan.	31,	1911	Schuler, Charles William Victor	do	Transport	North ½ Lot 63, also known as 73, Stabroek
43	May	27,	1892	Sharples, John Bradshaw, Jr.	do	Transport	{ South ½ Lot 11, Stabroek
44	Jan.	21,	1911	Smith, William	do	Possession by his wife by Transport	{ North ½ Lot 11, Stabroek
45	Jan.	30,	1911	Tafares, John William	do	Occupation of premises	South ½ Lot 43, also known as 48, Stabroek
46	Jan.	26,	1911	Thompson, Patrick Coventry	do	Possession by his wife by Transport	South half lot 47, also known as 57, Stabroek
47	Jan.	30,	1908	Wieting, Carl Fritz	do	Possession by his wife by Transport	Lot No. 72, also known as 82, Stabroek
48	Jan.	30,	1908	Woolford, Eustace Gordon	do	Transport	South half lot 50, Stabroek
					do	Possession by his wife by Transport	South half lot 41, Stabroek
					do	Transport	South half lot 7, Stabroek
					do	Transports	North ½ Lots 50 and 51, also known as 60 and 61, Stabroek

Undivided ⅓ ths parts or shares in South ½ Lot 88, also known as 98, Stabroek	$ 1,700
Lot 74, also known as 84, Stabroek	2,700
Lot 63, also known as 63, Stabroek	3,300
South ½ Lot No. 66, also known as 76, Stabroek	1,600
North half Lot 117, Stabroek	250
North half lot 64, also known as 74, Stabroek	1,500
North ½ Lot No. 78, or 88, Stabroek	1,000
Lot 37, Stabroek	Rental not less than $15 p. mth.
Lot 11, Stabroek	do
{ N. ½ Lot No. 39, Stabroek.	$ 3,800
{ Lot No. 40, Stabroek	4,800
Undivided third part or share in and to Lot 69 and West half 70, also known as 79 and 80, Stabroek, appraised as a whole for	
Lot 68, also known as 78, Stabroek	3,600
Lot No. 46, also known as 51, Stabroek	2,800
South half lot 105, also known as 117, Stabroek	1,600
{ Lot 44, Stabroek	1,000
{ West half lot 45, Stabroek	3,500
Lot 38, Stabroek	1,000
South ½ Lot 48 or 58, Stabroek	Rental not less than $15 p. mth.
North half lot 43, also known as 48, Stabroek	$ 1,400
West half Lot No. 73, also known as 83, Stabroek	3,000
Lot 20, Stabroek	2,000
North half lot 9, Stabroek	1,250
Lot 6, Stabroek	2,000
North half Lot 58, also known as 68, Stabroek	Rental not less than $15 p. mth.
The undivided half of South half Lot No. 42, also known as 47, Stabroek, appraised as a whole for	$ 1,000
North ½ Lot 63, also known as 73, Stabroek	2,000
{ South ½ Lot 11, Stabroek	3,500
{ North ½ Lot 11, Stabroek	3,800
South ½ Lot 43, also known as 48, Stabroek	3,200
South half lot 47, also known as 57, Stabroek	1,250
Lot No. 72, also known as 82, Stabroek	2,000
South half lot 50, Stabroek	2,000
South half lot 41, Stabroek	Rental not less than $15 p. mth.
South half lot 7, Stabroek	$ 2,000
North ½ Lots 50 and 51, also known as 60 and 61, Stabroek	2,500
	4,000
	2,500

25th February, 1911.

Digitized by Google

List of Persons entitled to Vote in the Election of Members of the Town Council of the City of Georgetown for Ward No. 10. being the Werk-en-Rust Ward, for the year 1911.

No.	Date of Registration.	Surname and Christian Name.	Residence.	Nature of Qualification.	Local or other Description of Land, &c.	Appraised Value.
1	Jan. 17, 1910	Barker, James Jonathan	Georgetown	Possession by his wife by Transport	Lot 59, also known as 43, Werk-en-Rust	$ 1,000
2	Jan. 26, 1910	Bishop, David	do	Transport	Undivided half of East half Lot 69, No th Freeburg	900
3	Jan. 16, 1901	Boyce, Joseph Nathaniel	do	Transport—objected to	North half Lot No. 70, also known as 71, Werk-en-Rust	1,150
4	Jan. 29, 1910	Brown, Andrew Benjamin	do	Possession by his wife by Transport	A piece of land bounded on the north by Hadfield Street, on the south by McFarlane's land, on the east by land of M. R. Gonsalves, on the west by Hayley Street	1,110
5	Jan. 19, 1911	Bayley, Benjamin Hamilton	do	Occupation of premises	Lot 99, Werk-en-Rust	Rental not less than $15 p. mth.
6	Jan. 26, 1911	Browne, Philip Nathaniel	do	Possession by his wife by Transport	Lot 73, Wortmanville	$ 2,200
7	Jan. 30, 1903	Cummings, Felix Augustus	do	Transport	West ½ Lot U.U., Wortmanville	300
8	Jan. 26, 1904	Crane, John Frederick	do	Transport—objected to	North half Lot 10, Newburg	1,100
9	Jan. 29, 1906	Chung, John Augustus Too	do	Transport	Lot 53, also known as 90, Werk-en-Rust	3,200
10	Jan. 29, 1907	Christiani, Charles Chatterton	do	Possession by his wife by Letters of Decree and by Will	North ¾ Lot 10, North Freeburg	2,000
11	Jan. 26, 1907	De Freitas, John	do	Transports	{ Lot 20, South Freeburg { South ½ Lot 97, also known as 113, Werk-en-Rust	1,200
12	Jan. 30, 1911	Darrell, John Alexander	do	Possession by his wife by Transport	S¼ lots 94 and 95, also known as S½ lot 76, Werk-en-Rust	1,800
13	Jan. 28, 1911	Estwick, John	do	Letters of Decree	South half lot 15, South Freeburg	800
14	Jan. 24, 1911	Ewing, David Johnstone	do	Transport	East half lot 31, also known as 27, Werk-en-Rust	600
15	Jan. 20, 1905	Edwards, Eugene	do	Transport	Lot 56, also known as 81, Werk-en-Rust	4,500
16	Jan. 28, 1911	Ferreira, Augustus	do	Transport	{ Undivided one half share or part of East ¼ Lot 1, also known as 100, Werk-en-Rust, appraised as a whole for { Undivided one half share or part of West ¾ Lot 1, also known as 100, Werk-en-Rust, appraised as a whole for	1,000
17	Jan. 28, 1911	Gonsalves, Manoel	do	Transport	{ Undivided one half share or part of East ¼ Lot 1, also known as 100, Werk-en-Rust, appraised as a whole for { Undivided one half share or part of West ¾ Lot 1, also known as 100, Werk-en-Rust, appraised as a whole for	2,000
18	Jan. 26, 1910	Gooding, Joseph Lawrence	do	Transport	East half Lot 19, Newburg	2,500
19	Jan. 13, 1893	Harris, William Farnum Beamish	do	Transport	East half Lot No. 74, also known as 87, Werk-en-Rust	2,000
20	Jan. 29, 1903	Hurst, William Gibbs	do	Transports	{ West ½ Lot C. C., Wortmanville { Undivided half of East ½ Lot Q, Wortmanville, appraised as a whole for	1,400
21	Jan. 24, 1911	Hing, Manuel U.	do	Transport	West ½ Lot 48, also known as 44, Werk-en-Rust	1,200
22	Jan. 15, 1909	Insanally, Mohamed	do	Transports	{ Lot H, Wortmanville { East half Lot 61, Wortmanville	220
23	Jan. 31, 1902	Jones, Henry Hyndman	do	Letters of Decree	East half Lot No. 78, also known as 97, Werk-en- Rust	430
24	Jan. 21, 1907	Jorge, Mauricio Pereira	do	Possession by his wife by Tranport	North ½ Lot 6, also known as 102, Werk-en-Rust	1,800
25	Jan. 31, 1911	Johnson, Hannibal	do	Transport	West ½ Lot 47, North Freeburg	670
26	Jan. 30, 1906	King, Joseph Emanuel	do	Transport	East half X X, Wortmanville	800
27	Jan. 15, 1910	Kingston, Michael Emanuel	do	Transport	East half of South half Lot 5, South Freeburg	850
28	Jan. 31, 1910	Lam, Joseph	do	Transports—objected to	{ South half Lot 105, also known as 75, Werk-en-Rust { South ¼ Lot 104, also known as 85, Werk-en-Rust	2,200
29	Jan. 30, 1906	Lewis, William Elliott	do	Letters of Decree	North half Lot 28, also known as 32, Werk-en-Rust	400
30	Jan. 31, 1901	Murray, James Edward	do	Transport	East half Lot No. 37, North Freeburg	500
31	Jan. 29, 1902	Mendonça, João Gomes	do	Transport	Part Lot No. 42, also known as E. ⅝ths lot 57, Werk-en-Rust	2,200
32	Jan. 16, 1905	Manning, Albert Edward	do	Transport	East half Lot 47, also known as 62, Werk-en-Rust	600
33	Jan. 29, 1906	Mann, George	do	Transport	East part Lot 70, Werk-en-Rust	800
34	Jan. 31, 1911	Ming, Samuel U.	do	Transport	North ½ Lot 71, also known as 70, Werk-en-Rust	1,100
35	Jan. 31, 1911	Mitchell, David Norman	do	Transport	East ½ Lot F F, Wortmanville	850
36	Jan. 17, 1885	Pimento, John Gomes	do	Transports	{ West half Lot No. 3, South Freeburg { West one-third Lot 10, also known as 13, Werk-en-Rust,	1,100
37	Jan. 25, 1904	Phillips, Alfred Tobias	do	Transport	Undivided one-third of South half Lot 20, Newburg, appraised as a whole for	6,000
38	Jan. 25, 1911	Pollard, William Hermanus	do	Transports	{ West ½ Lot 56, Wortmanville { East ½ Lot 18, North Freeburg	1,200
39	Jan. 17, 1903	Quail, Joseph Alexander	do	Possession by his wife by Transport	North half Lot 38, Wortmanville	400
40	Jan. 30, 1908	Rankin, William Augustus	do	Transport	South ½ of West ½ 23, Newburg	900
						600
						750

Digitized by Google

41	Jan.	31,	1883	Sheriff, Charles	Georgetown	Transports	{ South ½ Lot 41, Wortmanville { South ½ Lot 42, Wortmanville	$ 160
42	Jan.	31,	1908	Smith, Samuel Augustus	do	Letters of Decree	Undivided ⅛ part or share in East ½ Lot 25, Newburg, appraised as a whole for	135
43	Jan.	18,	1911	Smith, James Alexander	do	Transport	North ½ Lot 18, South Freeburg	1,200
44	Jan.	17,	1910	Vieira, John	do	Transport	East half Lot 5, also known as 101, Werk-en-Rust	500
45	Aug.	29,	1896	Wills, Joseph Leopold Albert	do	Letters of Decree	East ⅔ of East ½ Lot No. 41, North Freeburg	2,850
46	Jan.	26,	1903	Weeks, Joseph Wallace	do	Transport	North ½ Lot 31, Wortmanville	500
47	Jan.	29,	1903	Walrond, John Francis	do	Transport	East ½ Lot O, Wortmanville	780
48	Jan.	29,	1904	Wiltshire, Richard William	do	Transport	N. ½ 97, also known as 113, Werk-en-Rust	800
49	Jan.	30,	1906	Wight, Percy Claude	do	Transport—objected to	North half Lots 58 and 62, North Freeburg	800
50	Jan.	30,	1909	Wiltshire, Sml. Colin Campbell Rchd	do	Transport—objected to	West half Lot R R, Wortmanville	800
51	Jan.	28,	1910	Wong, Evan	do	Transport	West ⅔ Lot 30, also known as 26, Werk-en-Rust	1,900
						Transport		380
								18,500

25th February, 1911.

List of Persons entitled to Vote in the Election of Members of the Town Council of the City of Georgetown for Ward No. 11, being the Charlestown Ward, for the year 1911.

No.	Date of Registration.	Surname and Christian Name.	Residence.	Nature of Qualification.	Local or other Description of land, &c.	Appraised Value.
1	Jan. 21, 1901	Barnwell, Nathan Augustus	Georgetown	Letters of Decree	East half Lot No. 3, New Charlestown	$ 850
2	Jan. 23, 1888	Cendrecourt, Charles	do	Transport	East quarter Lot No. 14, also known as 46, Charlestown	2,200
3	Jan. 23, 1902	Correia, Manoel Philip	do	Transport	West ⅛ Lot No. 14, also known as West part, Lot 46, Charlestown	1,000
4	Jan. 24, 1911	Chung, John Augustus Too	do	Transport	East ½ of W½ Lot 30, also known as 62, Charlestown	1,000
5	Jan. 24, 1908	Edwards, Eugene	do	Transport	E. ½ Lot 28, New Charlestown	1,400
6	Jan. 19, 1904	Franker, Benjamin Emmanuel	do	Transport	Lot 20, also known as 52, Charlestown	2,400
7	Jan. 27, 1908	Gomes, Manoel	do	Transport—objected to	Undivided ½ part or share in East part Lots 21, 22 and 23, also known as 53, 54 and 55, Charlestown appraised as a whole for	2,450
8	Jan. 9, 1890	Hutson, Duncan Macrae	do	Transport	North West ⅜ Lot No. 22, also known as North West part Lot No. 54, Charlestown	2,600
9	Jan. 13, 1893	Harris, William Farnum Beamish	do	Transport	Lot No. 18, also known as 50, Charlestown	2,500
10	Jan. 28, 1901	Kirton, Alfred Augustus	do	Transports	West ½ of East ½ Lot No. 5, also known as 37, Charlestown	450
11	Jan. 13, 1897	Mansfield, John Leonard	do	Transport	The undivided half of the East ½ of lot No. 70, New Charlestown, appraised as a whole for	700
12	Jan. 18, 1901	Mitchell, Joseph	do	Letters of Decree	East half Lot No. 16, New Charlestown	600
13	Jan. 29, 1906	Mann, George	do	Transport	East quarter Lot 33, also known as 65, Charlestown	1,000
14	Jan. 19, 1899	Nascimento, Manoel	do	Possession by his wife by Transport	West half Lot No. 25, New Charlestown	3,600
15	Jan. 30, 1906	Nurse, Moses Eliazer	do	Possession by his wife by Transport	West half Lot 67, New Charlestown	1,000
16	Jan. 15, 1910	Rogers, Joel	do	Transport	West half of West half Lot 34, New Charlestown	700
17	Jan. 24, 1911	Roach, Leonard Marshall	do	Transport	South ½ Lot 65, New Charlestown	700
18	Jan. 13, 1890	Strong, Henry James	do	Transport	South half Lot No. 24, New Charlestown	850
19	Jan. 15, 1901	Simmons, John Henry	do	Transport	East half Lot No. 39, New Charlestown	650
20	Jan. 23, 1874	Thomas, Emanuel James Northey	do	Transport	Lot 47, New Charlestown	1,350
21	Jan. 30, 1903	Vaughan, George Richard	do	Letters of Decree	East half Lot 17, also known as 49, Charlestown	1,100
22	Jan. 17, 1910	Vieira, John	do	Letters of Decree	West half Lot 5, also known as 37, Charlestown	4,000
23	Jan. 15, 1910	Warner, Arthur Maginly	do	Transport—objected to	East ¼ Lot 81, New Charlestown	600
24	Jan. 17, 1899	Welch, James	do	Transport	East half of West half Lot No. 3, New Charlestown	500
25	Jan. 31, 1908	Wight, Percy Claude	do	Transport—objected to	Lot 19, also known as 51, Charlestown	1,850
			do	Possession by his wife by Transport		

25th February, 1911.

Digitized by Google

List of Persons entitled to Vote in the Election of Members of the Town Council of the City of Georgetown for Ward No. 12, being the Bourda Ward, for the year 1911.

No.	Date of Registration.	Surname and Christian Name.	Residence.	Nature of Qualification.	Local or other Description of Land, &c.,	Appraised Value.
						$
1	Jan. 17, 1910	August, Jessemie	Georgetown	Transport	West half Lot 183, Bourda	850
2	Jan. 19, 1899	Babb, Simon	do	Transport	West ½ Lot 176, Bourda	850
3	Jan. 16, 1907	Brumell, Joseph Lucien	do	Letters of Decree	East ½ Lot 215, Bourda	550
4	Jan. 22, 1908	Browne, Philip Nathaniel	do	Transport	Lot 23, Bourda	2,100
5	Jan. 28, 1911	Barrow, Conrad Frederick	do	Possession by his wife by Letters of Decree	East ½ Lot 28, Bourda	850
6	Jan. 25, 1911	Boyce, Joseph	do	Transport	West ½ Lot 188, Bourda	700
7	Jan. 21, 1903	Collier, Charles Benjamin	do	Possession by his wife by Transport	East half Lot 11, Bourda	3,000
8	Jan. 28, 1905	Chase, Louis Rupert	do	Transport	Lot 143, Bourda	1,200
9	Sep. 20, 1895	Davis, John Wood	do	Transport	Lot No. 14, Bourda	1,700
10	Jan. 31, 1902	Da Silva, Francisco Figueira	do	Transport	West half Lot No. 239, Bourda	800
11	Jan. 28, 1907	Drakes, Joseph	do	Transport	West ½ Lot 168, Bourda	370
12	Jan. 27, 1911	Dewar, James Bolton	do	Transport	West ½ Lot 82, Bourda	1,200
13	Jan. 21, 1899	Flood, Thomas	do	Transports	{ Lot No. 218, Bourda { East ½ Lot No. 250, Bourda	6,000
14	Jan. 15, 1901	Ford, Ernest	do	Possession by his wife by Transport	East ½ Lot No. 246, Bourda	600
15	Jan. 23, 1907	Fernandes, John	do	Possession by his wife by Transport	West ½ Lot 12, Bourda	1,750
16	Jan. 18, 1909	Franker, Benjamin Emanuel	do	Transport	West half Lot 232, Bourda	1,300
17	June 29, 1885	Goring, George Arthur Hill	do	Transport	{ Lot No. 21, Bourda { Lot No. 22, Bourda	750
18	Oct. 15, 1891	Garnett, George	do	Transport	Lots Nos. 30, 31, 32, 62, 63 and 64, Bourda	2,500
19	Jan. 20, 1911	Gray, William Brown	do	Transports	{ East ½ Lot 91, Bourda { West ½ Lot 92, Bourda	270
20	Jan. 28, 1885	Hill, Luke Mullock	do	Transport—objected to	Lot No. 96, Bourda	2,350
21	Jan. 15, 1901	Humphrey, Albert Phenso	do	Transport—dead	West half Lot No. 49, Bourda	1,200
22	Jan. 31, 1905	Hohenkerk, Alexander John	do	Transport—objected to	Lot 114, Bourda	600
23	Jan. 27, 1910	Hohenkerk, Ludovic Smith	do	Transport	Undivided ⅓ share in Lot 153, Bourda, appraised as a whole for	4,500
24	Jan. 27, 1910	Hohenkerk, Allan Wiehe	do	Transport	Undivided ⅓ share in Lot 153, Bourda, appraised as a whole for	550
25	Jan. 25, 1911	Haynes, Charles Bird	do	Transport	West ½ Lot 33, Bourda	3,200
26	Jan. 18, 1911	Hazlewood, Albert Barrington	do	Transport	West ½ Lot 54, Bourda	1,900
27	Jan. 18, 1892	Johnson, Hannibal	do	Transport	East half Lot No. 168, Bourda	1,700
28	Jan. 23, 1899	Juister, Martin Frederick	do	Transport	Lots Nos. 191 and 192, Bourda	750
29	Jan. 31, 1906	Jones, Henry Dalrymple	do	Transport	West half 117, Bourda	1,000
30	Jan. 19, 1910	Jones, Henry Hyndman	do	Letters of Decree	Lot 51, Bourda	3,300
31	Jan. 30, 1911	Jacobs, Daniel Victor	do	Possession by his wife by Transport	East ½ Lot 205, Bourda	500
32	Jan. 31, 1911	Johnson, Hannibal	do	Transport	East ½ Lot 168, Bourda	1,000
33	Jan. 25, 1910	Klautky, Ewald Conrad Herman	do	Transport	East ½ Lot 177, Bourda	1,000
34	Jan. 25, 1893	Lord, Gustavus Nelson	do	Transport	Lot No. 234, Bourda	1,500
35	Jan. 20, 1900	Lewis, William Elliott	do	Letters of Decree	Lot 61, Bourda	1,000
36	Jan. 24, 1911	Langevine, John	do	Possession by his wife by Transport	West ½ Lot 205, Bourda	800
37	Jan. 25, 1902	Lopes, John	do	Possession by his wife by Transport	Lot No. 206, Bourda	2,500
38	June 29, 1888	Matthews, Alleyne Elijah	Parish of St. John in the County of Essequebo	Letters of Decree—objected to	East half Lot No. 201, Bourda	600
39	Jan. 21, 1910	McInroy, Harold Percy	Georgetown	Transport	Lot 90 and W ½ Lot 91, Bourda	4,000
40	Jan. 21, 1901	Moore, Simon, Jr.	do	Transport	East half Lot No. 121, Bourda	1,100
41	Jan. 16, 1908	Macpherson, Cecil Alexander	do	Transport	E. ½ Lot 242, Bourda	1,500
42	Jan. 19, 1899	Nascimento, Manoel	do	Possession by his wife by Transport	{ East half Lot No. 36, Bourda { West half Lot No. 139, Bourda { East half Lot No. 139, Bourda	1,600
43	Jan. 15, 1901	Nurse, Richard David	do	Transport	East half Lot No. 47, Bourda	1,450
44	Jan. 21, 1910	Singh, Jung Bahadur	do	Transport	West half Lot 101, Bourda	3,200
45	Dec. 10, 1885	Stewart, Ezekiel	do	Transport	East half Lot No. 107, Bourda	1,100
46	Jan. 15, 1891	Smith, John Duke	do	Transport	Lots Nos. 159 and 160, Bourda	1,500
47	Jan. 30, 1904	Soobrian	do	Heir ex Testamento	West half Lot 2, Bourda	600
						10,000
						520

Digitized by Google

List of Persons entitled to Vote in the Election of Members of the Town Council of the City of Georgetown, for Ward No. 12, being the Bourda Ward, for the year 1911.—Continued.

No.	Date of Registration.	Surname and Christian Name.	Residence.	Nature of Qualification.	Local and other Description of Land &c.	Appraised Value.
48	Jan. 26, 1906	Stephenson, Ernest Egbert Arrington	Georgetown	Transport	East half Lot 69, Bourda	$ 1,100
49	Jan. 18, 1910	Subryan	do	Possession by his wife by Transport	Lot 155, Bourda	1,600
50	Jan. 31, 1911	Santos, Antonio Nepomuceno	do	Transports	{ East ⅓ Lot 2, Bourda { Lot 3, Bourda	650
51	Jan. 30, 1903	Vaughan, George Richard	do	Transport	Lot 142, Bourda	2,500
52	Jan. 25, 1910	Viapree, James	do	Transport—objected to	East half Lot 140, Bourda	1,250
53	Jan. 29, 1910	Viapree, Joseph Ramsammy	do	Transport	East half Lot 136, Bourda	2,200
54	Dec. 11, 1883	Wills, Joseph Leopold Albert	do	Transport	West half Lot No. 241, Bourda	1,000
55	Jan. 30, 1908	Woolford, Eustace Gordon	do	Transport	West ½ Lot 249, Bourda	350
						1,000

25th February, 1911.

List of Persons entitled to Vote in the Election of Members of the Town Council of the City of Georgetown for Ward No. 13, being the Albert Town Ward, for the year 1911.

No.	Date of Registration.	Surname and Christian Name.	Residence.	Nature of Qualification.	Local or other Description of Land, &c.	Appraised Value.
1	Jan. 15, 1903	Arthur, William Henry	Georgetown	Transport	East half Lot 55, Albert Town	$ 700
2	Jan. 23, 1911	Br thwaite, Herman	do	Transport	West ⅓ Lot 110, Albert Town	600
3	Jan. 18, 1911	Bruce, John Alexander	do	Transport	East ½ Lot 20, Albert Town	500
4	Jan. 15, 1910	Caesar, Rowland Shakespeare	do	Heir ex Testamento—objected to	East half Lot 90, Albert Town	750
5	Jan. 17, 1910	Gittens, George William Duncan	do	Transport	East half Lot 105, Albert Town	700
6	Jan. 22, 1902	Gomes, Frank	do	Possession by his wife by Transport	North half Lot No. 149, Albert Town	2,000
7	Jan. 25, 1910	Greenidge, Joseph Daniel	do	Transport	East half Lot 52, Albert Town	300
8	Jan. 30, 1901	Hutson, Duncan Macrae	do	Transport	Lot No. 73, Albert Town	3,800
9	Jan. 23, 1905	Hendy, Charles Lowick	do	Transport—objected to	Lot 134, Albert Town	1,500
10	Jan. 25, 1911	Haynes, Charles Bird	do	Transport	South ½ Lot 149, Albert Town	1,900
11	Jan. 30, 1911	Hendricks, William Archibald Douglas	do	Transport	West ½ Lot 112, Albert Town	1,000
12	Jan. 16, 1899	Matthews, Alleyne Elijah	Parish of St. John in the County of Essequebo	Possession by his wife by Transport	Lot No. 62, Albert Town	2,300
13	Jan. 16, 1903	McClintock, Matthew	Georgetown	Transport—dead	North half Lot 38, Albert Town	1,000
14	Jan. 18, 1899	Nurse, Joshua Nathaniel	do	Transport	East half lot 32, Albert Town	550
15	Jan. 22, 1901	Powell, Simon Aghan	do	Transport	West half lot 130, Albert Town	650
16	Jan. 27, 1903	Pollard, Foster Jephthah	do	Transport	West half Lot 144, Albert Town	700
17	Jan. 31, 1911	Ramchurn, George Gordon	do	Transport	East ½ Lot 81, Albert Town	550
18	Jan. 18, 1900	Shannon, William Adolphus	do	Letters of Decree	Lot No. 148, Albert Town	700
19	Jan. 24, 1903	Went, William Alfred Edwin	do	Letters of Decree	West half Lot 95, Albert Town	900

25th February, 1911.

Digitized by Google

List of Persons entitled to vote in the Election of Members of the Town Council of the City of Georgetown for Ward No. 14, being the Queenstown Ward, for the year 1911.

No.	Date of Registration.	Surname and Christian Name.	Residence.	Nature of Qualification.	Local or other Description of Land, &c.	Appraised Value.
1	Jan. 31, 1902	Barnwell, Nathan Augustus	Georgetown	Transport	Lot No. 288, Queenstown	$ 450
2	Jan. 31, 1911	Browne, Philip Nathaniel	do	Possession by his wife by Transport	Lot 287, Queens own	2,500
3	Jan. 31, 1901	Corrêa, Agostinho	do	Transports	The undivided half of lots Nos. 131 and 133, Queenstown, appraised as a whole for	3,400
4	Jan. 31, 1901	Duncan, Alexander	do	Transport	Lots No. 299 & 300, Queenstown	600
5	Jan. 31, 1901	Ferreira, Remigio	do	Transports	The undivided half of lots No. 131 and 133, Queenstown, appraised as a whole for	3,400
6	Jan. 31, 1908	Franker, Benjamin Emanuel	do	Transport—objected to	Lot 3, Queenstown	900
7	Jan. 31, 1901	Hunte, Edward Augustus	do	Possession by his wife by Transport—objected to	Lot No. 156, Queenstown	1,000
8	Jan. 31, 1902	Hill, Luke Mullock	do	Transport	{ Lot No. 297, Queenstown	200
9	Jan. 28, 1911	Howard, James Ward Cameron	do	Transport	{ Lot No. 298, Queenstown	200
10	Jan. 30, 1906	Lewis, William Elliott	do	Letters of Decree	Lot 147, Queenstown	800
11	Jan. 29, 1901	Manning, Albert Edward	do	Transport	Lot 94, Queenstown	300
12	Jan. 21, 1910	Narain, Thomas	do	Transport	Lot No. 25, Queenstown	300
13	Jan. 31, 1906	Pollard, John Curtis	do	Possession by his wife by Transport	Lot 177, Queenstown	700
14	Jan. 24, 1911	Peppiette, Charles William	do	Transport	Lot 208, Queenstown	275
15	Jan. 30, 1901	Ryan, William Alfred	do	Ex Testamento	Lot 156, Queenstown	1,000
16	Jan. 30, 1909	Wallace, William Josiah	do	Transport	Lot No. 88, Queenstown	1,200
					East half Lot 190, Queenstown	450

25th February, 1911.

Digitized by Google

Mining Notice.

DEPARTMENT OF LANDS AND MINES,
11th February, 1911.

LIST of Prospecting Licences issued during the quarter ending 31st December, 1910.

FRANK FOWLER,
Commissioner of Lands and Mines.

Date of Issue.	No. of Prospecting Licence.	Name.	Remarks.
		BARTICA.	
4.10.10	B 1970	John Roberts	[28.2.11.
12.10.10	B 1971	Robert Grimmond Luke	James Barrow authorized to prospect to
3.11.10	B 1972	Elizabeth Gibson	
22.11.10	B 1973	H. Legay & Co. (Hubert P. Legay & Samuel Li)	
5.12.10	B 1974	Colin Williams and Francis Smartt	
5.12.10	B 1975	Fitz Walcott	
6.12.10	B 1976	D. De Camp and Samuel Gonsalve-	
19.12.10	B 1977	George F. Robinson and Edward Wilson	
21.12.10	B 1978	Samuel Allicock and Johannis Mann	
		DISTRICT NO. 2.	
10.10.10	B 1577	Charles Flanagan	
8.11.10	B 1578	Timothy Semple	
18.11.10	B 1579	Thos. Mullins and Jean Alex. Reman	
25.11.10	B 1580	F. A. Gibbons, Henrietta Ferreira and Benj Pollard	
26.11.10	B 1581	Phillip Rodie and Robert Thompson	
20.12.10	B 1582	Joseph Ramkissoon	
28.12.10	B 1583	T. Maynard and Benj. DeW. Heyliger	
31.12.10	B 1584	Chas. Wm. Bernard, Saml. Low, Geo. Ellis and David Gilyard	
		DISTRICT NO. 3.	
7.12.10	B 128	The Mazaruni Co., Ltd.	P. M. Morley authorized to prospect.
		DISTRICT NO. 4.	
11.10.10	B 1760	Henry Carter & Geo. Ernest Welchman Chan	
7.11.10	B 1761	Jas. Isaacs	
15.11.10	B 1762	Fred. C. Daniels and Jos. Haynes	
15.11.10	B 1763	Edw. Johnson and Aug. Caesar	
15.11.10	B 1764	Em. Richards, Jas. Castle & Henry Phillips	
15.11.10	B 1765	Wm. Layne	
23.11.10	B 1766	Douglas A. Fredericks, David Christopher and Amos Sam	
29.11.10	B 1767	Simon Harmon and Amos Harmon	
28.12.10	B 1768	Enos Liverpool and Jas. Granham	
28.12.10	B 1769	J. C. Humphrey	
		DISTRICT NO. 5.—BARIMA.	
3.10.10	B 2172	James Weeks	
4.10.10	B 2173	Charles Nedd	
7.10.10	B 2174	David Barton	
10.10.10	B 2175	P. S. Austin and Benjamin Bobb	
13.10.10	B 2176	J. G. S. Dragten	
14.10.10	B 2177	Samuel Massiah	
24.10.10	B 2178	Frederick Frank	
31.10.10	B 2179	David Marcus	
31.10.10	B 2180	Prince Baxter, Edmund Charles and Marling Jones	
5.11.10	B 2181	Emanuel Hinds	
22.11.10	B 2182	James Ethelbert Low	
		DISTRICT NO. 5—BARAMA.	
25.11.10	B 1830	James Hinds and Gilbert Lewis	
5.12.10	B 1831	Joseph Pearson	
		MORAWHANNA.	
		Nil.	
		GEORGETOWN.	
1.10.10	B 2018	David Young Rubber Estates, British Guiana, Ltd.	R. H. Kaster authorized to prospect.
1.10.10	B 2019	Idem	David Young authorized to prospect.
3.10.10	B 2020	Thomas Frederick Bacchus and Calton N. McInroy	
7.10.10	B 2021	David Trotz, David Damon, Arthur A. Grant and George Primus	
17.10.10	B 2022	Manoel Pereira Camacho and Mauricio Pereira Jorge	Antonio Perreira authorized to prospect.
17.10.10	B 2023	Isaac Richmond	
21.10.10	B 2024	James Dorsett	
21.10.10	B 2025	Daniel Henry Eytle and James Alexander Eytle	
25.10.10	B 2026	Manoel Vieira	Samuel G. C. Miller authorized to prospect.

Digitized by Google

LIST OF PROSPECTING LICENCES ISSUED—(Contd.)

Date of Issue.	No. of Prospecting Licence.	Name.	Remarks.
		GEORGETOWN—(CONTINUED.)	
29.10.10	B 2027	James Osmend Guy	
29.10.10	B 2028	Edward Nassy	
3.11.10	B 2029	F. N. Williams	
7.11.10	B 2030	James Pollard	
8.11.10	B 2031	James Williams and Richard Tyrrell	
14.11.10	B 2032	John Alexander Murray, Norval Edmund Bremner and Semerie	
15.11.10	B 2033	Lazarus Harrison	
16.11.10	B 2034	Alexander Hughes and H. Teixeira	
21.11.10	B 2035	John William De Rooy and Joseph Ramsammy	
21.11.10	B 2036	Walter Delmar Parkinson and Bakuralli	Wm. Johnson authorized to prospect.
21.11.10	B 2037	James Christopher and Joseph Vigilance	
21.11.10	B 2038	Fortune January and Francis France	
29.11.10	B 2039	John J. Brickhill	
1.12.10	B 2040	Thomas Benjamin Williams and Ernest Christmas	
14.12.10	B 2041	Edward St. Maur Hunte and Victorine Antonio Pires	
19.12.10	B 2042	Elijah Clarke and Joseph Pilgrim	
20.12.10	B 2043	George Clarke, James Adolphus Wood and Charles Dodson	
21.12.10	B 2044	Joseph Haywood	
21.12.10	B 2045	John Van Sluytman	
23.12.10	B 2046	George A. Blount, George S. Irwin and William Briggs	
24.12.10	B 2047	James Adolphus Etten and Nathaniel Brown	
29.12.10	B 2048	Manoel Danny and Philip Aaron Li	
29.12.10	B 2049	John Alleyne and Charles Alleyne	
30.12.10	B 2201	Alexander McKay, Mary Gonsalves and Joseph Augustus Clarke	
31.12.10	B 2202	Jose Ferreira	Abraham A. Webster authorized to prospect.

Digitized by Google

Vol. XXXIII. No. 18.

453

The Official Gazette
OF BRITISH GUIANA.

Published by Authority of His Excellency the Governor.

GEORGETOWN, WEDNESDAY, MARCH 1ST, 1911.

Government Notice.

GOVERNMENT SECRETARY'S OFFICE,
Georgetown, Demerara,
94. 24th February, 1911.

THE following Bill, which it is proposed to introduce into the Court of Policy, is hereby published for general information.

By Command,

CHARLES T. COX,
Government Secretary.

A BILL ENTITLED "AN ORDINANCE TO AMEND THE ORDINANCES RELATING TO THE BOERASIRIE WATER SCHEME."

BE it enacted by the Governor of British Guiana, with the advice and consent of the Court of Policy thereof, as follows :—

1. The Schedule to the Boerasirie Ordinance, 1889, is hereby repealed and in lieu thereof the First Schedule to this Ordinance shall be deemed to be inserted therein and to be the Schedule thereto, and all references to the Schedule hereby repealed contained in the said Boarasirie Ordinance, 1889, shall be taken and read as referring to the First Schedule to this Ordinance. New Schedule enacted to Ordinance 7 of 1889. Schedule I.

2. The Schedule to the Boerasirie Loan Ordinance, 1902, is hereby repealed and in lieu thereof the Second Schedule to this Ordinance shall be deemed to be inserted therein and to be the Schedule thereto, and all references to the Schedule hereby repealed contained in the said Boerasirie Loan Ordinance, 1902, shall be taken and read as referring to the Second Schedule to this Ordinance. New Schedule enacted to Ordinance 15 of 1902. Schedule II.

3. Parate or summary execution shall not be issued under the Boerasirie Ordinance, 1889, or the Boerasirie Loan Ordinance, 1902, against any Crown land. Parate execution not to issue against Crown land.

4. This Ordinance may be cited as the Boerasirie Ordinances Amendment (Schedules) Ordinance, 1910. Short Title.

Digitized by Google

Town Hall.

NOTICE.

GEORGETOWN, 25TH FEBRUARY, 1911.

IN pursuance of the provisions of the 19th Section of the Georgetown Town Council Ordinance, 1898, the following LISTS of PERSONS within each Ward of the City who are now Registered as Voters in the Election of Town Councillors, are hereby published for general information.

J. BARRINGTON WOOLFORD, Town Clerk.

List of Persons entitled to vote in the Election of Members of the Town Council of the City of Georgetown for Ward No. 1, being the Kingston Ward for the year 1911.

No.	Date of Registration.	Surname and Christain Name.	Residence.	Nature of Qualification.	Local or other Description of Land, &c.	Appraised Value.
1	Jan. 17, 1910	Barker, James Jonathan	Georgetown	Possession by his wife by Transport	Lots 116 and 117, also known as 39, Kingston	$ 3,900
2	April 24, 1866	Buckworth, John Franklin	do	Possession by his wife by Transport	Part of Lot No. 76, also known as 8 D. Kingston, and part Lot No. 74, also known as 9 C. Kingston	500
3	Jan. 30, 1908	Brassington, Richard George	do	Transport	North ½ Lot 120 and Lot 121, Kingston	4,000
4	Jan. 22, 1908	Browne, Philip Nathaniel	do	Letters of Decree—objected to	W. ½ of E. ½ 40, also known as 118 & 119, Kingston	1,600
5	Jan. 31, 1902	DeCaires, Manoel	do	Transport and Letters of Decree	North half Lot No. 42, also known as 82, Kingston	1,300
6	Jan. 31, 1906	Delph, Charles Adolphus	do	Transport	W. ½ of S. ½ 88, also known as 37 B, Kingston	300
7	Aug. 2, 1892	Finney, James Babitt	do	Transport	North ½ Lot No. 25 and Lot No. 26, also known as 55 and 56, Kingston	6,600
8	Jan. 27, 1909	Faria, Henrique Gomes	do	Transport	Lot 12, Kingston	2,400
9	Jan. 23, 1911	Godfrey, Joseph Edward	do	Transport	East half Lot 126 and Lot 127, Kingston	7,000
10	Jan. 28, 1893	Hutson, Duncan Macrae	do	Transport	East ¼ Lot No. 71, also known as 4, Kingston	900
11	Jan. 27, 1899	Hutson, Frederick William	do	Transport	∫ Lot No. 106, Kingston ⌊ Lot No. 107 & N. ½ Lot 108, Kingston	400 5,200
12	Oct. 9, 1885	Jones, Samuel Saltus	do	Possession by his wife by Transport.—Dead	Lot No. 128, Kingston	2,800
13	Jan. 31, 1911	Linkron, Irvine Hugh	do	Transport	Part Lots 27 and 28, also known as 47 and 48, Kingston	3,500
14	Nov. 21, 1893	Maskell, Thomas Augustus Cornelius	do	Transports	∫ West half Lot No. 31, Kingston ⌊ West half No. 63, also known as 32, Kingston	1,400 1,600
15	Jan. 29, 1904	Millar, William Brown	do	Transport	Lot 55, also known as 96, Kingston	3,000
16	Jan. 16, 1908	Mendonça, João Gomes	do	∫ Transport ⌊ Transport	∫ Lot 72, also known as 7, Kingston ⌊ Lot 74, also known as 5, Kingston	4,000 2,600
17	Jan. 19, 1899	Nascimento, Manoel	do	Possession by his wife by Transport	∫ Lot 45, also known as 85, Kingston ⌊ Lot 46, also known as 86, Kingston	1,200 3,300
18	Jan. 30, 1908	Osborne, William Augustus	do	Transport	W. ¼ Lot 60, also known as 88 D, Kingston	1,600
19	Jan. 30, 1908	Owen, William Stephen	do	Transport	S. ½ Lot 49, also known as 90, Kingston	850
20	Jan. 31, 1902	Pereira, Manoel Augosto	do	Transport	South half Lot Nos. 103 and Lot 104, Kingston	4,450
21	Jan. 22, 1906	Parry, Edward Archibald	do	Transports	∫ E. ½ Lot 62, also known as 31 and 32, Kingston ⌊ Lot 30, Kingston	1,400 700
22	Jan. 31, 1911	Phillips, James Andrew	do	Possession by his wife by Transport	North half Lot 90 and Lot 91 also known as 49 and 50, Kingston	5,200

Digitized by Google

List of Persons entitled to vote in the Election of Members of the Town Council of the City of Georgetown for Ward No. 1, being the Kingston Ward for the year 1911—Continued.

No.	Date of Registration.	Surname and Christian Name.	Residence.	Nature of Qualification.	Local or other Description of Land, &c.	Appraised Value.
23	Jan. 31, 1911	Reed, Richard	Georgetown	Occupation of premises	Lot 86, Kingston	Rental not less than $15 p. mth.
24	Jan. 31, 1906	Reynolds, Walter Augustus	do	Transport	S. ½ 52, also known as 93, Kingston	$ 1,500
25	Jan. 17, 1910	Rohee, John Davidson	do	Transport	West ½ of East ½ 110, Kingston	900
26	Jan. 17, 1911	Simpson, Edwin Angel Wallbridge	do	Transport	West half Lot 47, also known as 87 C, Kingston	2,700
27	Dec. 28, 1881	Sharples, John Bradshaw, Jnr.	do	Transport	West half Lot No. 73, also known as 6 A, Kingston	2,500
28	Jan. 27, 1911	Valladares, Joseph Thistleton	do	Occupation of premises	Lot 46, Kingston	Rental not less than $15 p. mth.
29	Jan. 14, 1882	Smith, Henry Evertz	do	Transport	Lot No. 67, also known as 25, Kingston	1,300
30	Dec. 14, 1883	Sharples, Daniel Edgar	do	Transport and Letters of Decree	East corner part Lot No. 40, also known as 118 and 119, Kingston	1,000
31	Jan. 21, 1910	Tengely, John Arthur Clarence	do	Occupation of Premises	South half Lot No. 114, Kingston	1,080
32	June 17, 1881	Wieting, Carl	do	Transport	East part lot 125, Kingston. Rental not less than $15 per month	
					Lots Nos. 99 and 100, Kingston	8,000
					Lot No. 101, Kingston	400
					Lot No. 102, Kingston	400
					Lot No. 103 Kingston	400

25th February, 1911.

List of Persons entitled to vote in the Election of Members of the Town Council of the City of Georgetown for Ward No. 2, being the North Cumingsburg West Ward, for the year 1911.

No.	Date of Registration.	Surname and Christian Name.	Residence.	Nature of Qualification.	Local or other Description of Land, &c.	Appraised Value.
1	Jan. 29, 1908	Bushe, Robert John Scott	Georgetown	Transport	East ½ Lot 99, North Cumingsburg	$ 3,000
2	Jan. 31, 1906	Cannon, Nelson	do	Transport	W. ½ Lot 105, North Cumingsburg	2,800
3	Jan. 31, 1910	Castagne, Herman Chas. Alfred Vergil	do	Transport	West ½ lots 41, 42 and 43, North Cumingsburg	3,000
4	Jan. 31, 1908	Conrad, Bernhard Shia	do	Heir ex Testamento	Undivided ⅛th part or share in South part of W. ½ 62, and W. ½ 63, North Cumingsburg, appraised as a whole for	4,000
5	Jan. 16, 1903	Fernandes, Augusto	do	Transport	Undivided one-fourth part or share of South ½ Lot 38, North Cumingsburg, appraised as a whole for	6,000
6	Oct. 8, 1891	Hutson, Duncan Macrae	do	do	South half Lot No. 60, and Lot No. 61, North Cumingsburg	5,000
7	Jany. 27, 1899	Hutson, Frederick William	do	do	East ½ Lot No. 92, North Cumingsburg	2,300
8	April 17, 1891	Macquarrie, Charles John	do	do	Lot No. 93, North Cumingsburg	6,000
9	Jan. 16, 1908	Phillips, Alfred Tobias	do	do	East ⅔ Lot No. 44, North Cumingsburg	6,600
10	Jan. 15, 1910	Samson, Marcus Victor	do	Possession by his wife under the will of her late father	North ½ Lot 103, North Cumingsburg	2,500
11	Jan. 31, 1906	White, Frederick	do	Transport	Undivided half of the North ½ lot 39, North Cumingsburg, appraised as a whole for	2,900
12	Jan. 29, 1906	Wieting, Carl	do	do—objected to	E. ½ Lots 41 and 42, North Cumingsburg	6,000
					Undivided ½ Lot 5, North Cumingsburg, appraised as a whole for	18,000

25th February, 1911.

Digitized by Google

List of Persons entitled to vote in the Election of Members of the Town Council of the City of Georgetown for Ward No 3, being the North Cumingsburg East Ward. for the year 1911.

No.	Date of Registration.	Surname and Christian Name.	Residence.	Nature of Qualification.	Local or other Description of Land, &c.	Appraised Value.
1	Jan. 19, 1903	Alexander, John Belford	Georgetown	Transports	Lot 158, North Cumingsburg	$ 3,000
2	Jan. 17, 1910	Barker, James Jonathan	do	Transport	East ¼ Lots 230 and 231, North Cumingsburg	1,000
3	Jan. 31, 1911	Benjamin, Charles Bishop	Pln. Ogle, E.C.	Possession by his wife by Transport	Lot 318, North Cumingsburg	2,000
4	Jan. 31, 1908	Birch, William Walter	Georgetown	Transport	Lots 208 & 209, North Cumingsburg	5,000
5	Sep. 5, 1889	Chatterton, Bollin	do	Possession by his wife under the will of her late father —Objected to	{ East ⅔ of Lot No. 210, North Cumingsburg { West ⅓ of Lot No. 210, North Cumingsburg	7,000 1,400
6	Jan. 31, 1908	Cleare, Laurence Delane	do	Possession byhis wife by Transport	West ⅔ths Lot 155, and West ⅔ths of South half 156, North Cumingsburg	4,400
7	Jan. 31, 1911	Cunha, Candido Augusto	do	Transport	East ½ of West ½ of East ½ Lot 224, North Cumingsburg	1,100
8	Jan. 16, 1911	Davis, John Wood	do	Transport	West ½ Lot 267, North Cumingsburg	500
9	Jan. 31, 1910	Dias, Francis	do	Transport	East ⅔ Lots 216 and 217, North Cumingsburg	6,000
10	Jan. 16, 1903	Edwards, Eugene	do	Transport	East quarter Lot 112, North Cumingsburg	1,000
11	Jan. 31, 1910	Ewing, Alfred Frederick Crum	do	Transport	South ½ Lot 351, North Cumingsburg	4,000
12	Jan. 30, 1906	Fowler, Frank	do	Transport	Lot 215, North Cumingsburg	3,800
13	Jan. 29, 1902	Gomes, Manoel	do	Transport	Lot No. 222, North Cumingsburg	1,500
14	Jan. 30, 1911	Hendricks, William Archibald Douglas	do	Transport	North ½ Lot 213, North Cumingsburg	2,000
15	Jan. 16, 1911	Josa, Fortunato Pietro Luigi	do	Occupation of premises	Lot 170, North Cumingsburg	Rental not less than $15 p. mth.
16	Jan. 20, 1911	Man, Albert Claiborne	do	Transport	East ⅓ Lot 169, North Cumingsburg	$ 2,000
17	Jan. 14, 1893	Nurse, Charles Henry Gabriel	do	Possession under the will of his late wife who was owner by Transport	The undivided half of South half Lot No. 160, North Cumingsburg, appraised as a whole for	1,000
18	Jan. 30, 1900	Nurse, Joshua Nathaniel	do	Transport—Objected to	Undivided half of the S. ½ Lot 352, North Cumingsburg, appraised as a whole for	800
19	Jan. 29, 1906	Pollard, William Hermanus	do	Transport	E. ½ of W. ½ Lot 272 and 273, North Cumingsburg	2,400
20	Jan. 30, 1908	Pairaudeau, Jules	do	Transport	West ¾ Lot 230, North Cumingsburg	4,000
21	Jan. 17, 1899	Ridley, Charles	do	Letters of Decree	East ½ of West ½ Lot No. 316, North Cumingsburg	900
22	Jan. 15, 1910	Samson, Marcus Victor	do	Possession by his wife under the will of her late father	Undivided half of the centre ⅛ Lot 175, North Cumingsburg, appraised as a whole for	1,600
23	Dec. 14, 1887	Trent, Joshua Stanley	do	Possession by his wife by Transport	South half Lot No. 271, North Cumingsburg	850
24	Jan. 31, 1911	Walker, William Alexander	do	Occupation of Premises.	Lot 160, North Cumingsburg	Rental not less than $15 p. mth.
25	Jan. 19, 1911	Weber, Oscar William	do	Occupation of Premises.	Lot 227, North Cumingsburg	do

25th February, 1911.

List of Persons entitled to vote in the Election of Members of the Town Council of the City of Georgetown for Ward No. 4 being the South Cumingsburg West Ward, for the year 1911.

No.	Date of Registration.	Surname and Christian Name.	Residence.	Name of Qualification.	Local or other Description of Land, &c.	Appraised Value.
1	Jan. 31, 1906	Cannon, Nelson	Georgetown	Transport	Lot 31, South Cumingsburg	$ 4,150
2	Jan. 31, 1911	Ewing, David Johnstone	do	Occupation of premises	Lot 15, South Cumigsburg	Rental not less than $15 p. mth.
3	Jan. 28, 1902	Ferreira, Joaquin Annibal	do	Heir ex Testamento	Undivided Tenth part or share in and to the undivided half of W. ½ lot 15 & 16, South Cumingsburg, appraised as a whole for	12,000
4	Jan. 31, 1902	Forshaw, George Whitfield	do	Heir ex Testamento	Undivided Seventh part or share in Mud Lot A, 14 and 15, South Cumingsburg, appraised as a whole for	27,000

Digitized by Google

5	Jan.	31,	1902	Forshaw, Donald Rankin	do	Heir ex Testamento	
6	Jan.	16,	1903	Fernandes, Augusto	do	Transport	Undivided Seventh part or share in Mud Lot A, 14 and 15, South Cumingsburg, appraised as a whole for 27,000
7	Jan.	27,	1908	Gomes, Manoel	do	Transport	Undivided one-fourth part or share of South part Mud Lot No. 21, South Cumingsburg, appraised as a whole for 24,000
8	Jan.	30,	1902	Hutson, Duncan Macrae	do	Transport	Undivided half part or share in West ½ Lots 20 and 21, South Cumingsburg, appraised as a whole for 20,100
9	Jan.	16,	1908	Mendonça, João Gomes	do	Transport	Lot No. 26, South Cumingsburg 8,000
10	Oct.	27,	1893	Seedorff, Henrich Diedrich	do	Transport	W. ½ Lot 85, South Cumingsburg 7,000
11	April	21,	1896	Thompson, Benjamin	do	Transport—objected to	Lot No. 34, South Cumingsburg 9,000
							The undivided half of the South East part of Lot 22, South Cumingsburg, appraised as a whole for 11,500

25th February, 1911.

List of Persons entitled to vote in the Election of Members of the Town Council of the City of Georgetown for Ward No. 5, being the South Cumingsburg East Ward, for the year 1911.

No.	Date of Registration.	Surname and Christian Name.	Residence.	Nature of Qualification.	Local or other Description of Land, &c.	Appraised Value.
1	Jan. 16, 1899	Abraham, Edward Adolphus Victor	Georgetown	Possession by his wife by Transport	North half Lot No. 255, and South half Lot No. 256, South Cumingsburg	$ 6,600
2	Jan. 31, 1911	Azevedo, Edmund Malcolm	do	Transport	North half Lot No. 256, South Cumingsburg	400
3	July 30, 1892	Bettencourt, Gregorio	do	Transport	East half lot 314, South Cumingsburg	2,000
4	Jan. 17, 1899	Babb, Simon	do	Transport	Lot No. 200, South Cumingsburg	8,000
5	Feb. 27, 1889	Camacho, Jorge	do	Transport	West quarter Lot No. 141, South Cumingsburg	1,500
6	Jan. 30, 1902	Corrêa, Agostinho	do	Transport—objected to	North half Lot No. 240, South Cumingsburg	4,500
7	Jan. 23, 1911	Chapman, Nathaniel	do	Transport	South half Lot No. 138, South Cumingsburg	900
8	Jan. 31, 1907	Cannegieter, Thomas Engel	do	Transport	West half of east half lot 176, South Cumingsburg	3,000
9	Jan. 21, 1910	De Nobrega, Francisco Antonio	do	Transport	North ½ Lot 300, South Cumingsburg	1,900
10	Jan. 21, 1903	Earle, Joseph Nathaniel	do	Transport	East ½ Lot 301, South Cumingsburg	900
11	Jan. 28, 1902	Ferreira, Joaquin Annibal	do	Heir ex Testamento	East ½th Lot 259, South Cumingsburg	800
12	Jan. 30, 1902	Ferreira, Remigio	do	Transport	Undivided Tenth part or share in Lot No. 132, South Cumingsburg, appraised as a whole for	5,000
13	Jan. 31, 1902	Forshaw, George Whitfield	do	Heir ex Testamento	South half Lot No. 129, South Cumingsburg	2,000
					Undivided Seventh part or share in the following:—	
					West half Lot 294, South Cumingsburg, appraised as a whole for	5,200
					West half Lot 295, South Cumingsburg } do. do. }	3,500
14	Jan. 31, 1902	Forshaw, Donald Rankin	do	Heir ex Testamento	Lot No. 310, South Cumingsburg } do. do. }	1,800
					Undivided Seventh part or share in the following:—	
					West half Lot 294, South Cumingsburg, appraised as a whole for	5,200
					West half Lot 295, South Cumingsburg } do. do. }	3,500
	Jan. 16, 1903	Fernandes, Augusto	do	Transport	Lot No. 310, South Cumingsburg } do. do. }	1,800
16	Jan. 31, 1906	Fonseca, Eugene Gerald	do	Transport	Undivided one-fourth part or share of Lot 195, South Cumingsburg, appraised as a whole for	4,500
17	Jan. 31, 1906	Forde, Felix Augustus	do	Possession by his wife by Transport	E. ½ Lot 337, South Cumingsburg	1,400
18	Jan. 19, 1911	Gaskin, Norman Hugh	do	Possession by his wife by Transport	N. ½ of E. ½ 254, South Cumingsburg	900
19	Jan. 23, 1903	Gibbs, John Robert	County of Essequebo	Transport	South half lot 291, South Cumingsburg	1,200
20	Jan. 27, 1911	Gittens, Robert Thomas	Georgetown	Transport	South half Lot 290, South Cumingsburg	1,800
					Lot 338, South Cumingsburg	3,400

Digitized by Google

List of Persons entitled to vote in the Election of Members of the Town Council of the City of Georgetown for Ward No. 5, being the South Cumingsburg East Ward, for the year 1911—Continued.

No.	Date of Registration.	Surname and Christian Name.	Residence.	Nature of Qualification.	Local or other Description of Land, &c.	Appraised Value.
21	Jan. 22, 1904	Gomes, Casimiro Joaquim	Georgetown	Transport—Objected to	N. ½ Lot 199, South Cumingsburg	2,800
22	Jan. 20, 1911	Gray, William Brown	do	Transports	Lot 304, South Cumingsburg	4,200
					South half Lot 305, South Cumingsburg	700
23	Jan. 28, 1911	Humphrey, Reginald George	do	Transport	S½ lot 307, S. Cuningsburg, whole lot appraised for	3,800
24	Jan. 30, 1902	Hutson, Duncan Macrae	do	Letters of Decree	Lot No. 190, South Cumingsburg	7,000
25	Jan. 31, 1911	Johnson, Hannibal	do	Transport	South half lot 130, South Cumingsburg	3,500
26	Jan. 31, 1910	Kelly, Cardigan Cathcart	do	Possession by his wife by Transport	Lot 234, South Cumingsburg	2,300
27	Sep. 6, 1883	Lewis, William Elliott	do	Transport	East half Lot No. 140, South Cumingsburg	2,500
28	Jan. 29, 1896	Linton, James Edward	do	Transport	West quarter Lots Nos. 251 and 252, South Cumingsburg	400
29	Jan. 16, 1903	McClintock, Matthew	do	Transport—Dead	North half Lot 335, South Cumingsburg	800
30	Jan. 15, 1910	McArthur, Joseph Sydney	do	Transport	Lot 191, South Cumingsburg	3,800
31	Jan. 19, 1896	Nascimento, Manoel	do	Possession by his wife by Transport	Lot No. 201, South Cumingsburg	5,500
32	Jan. 29, 1902	Rodrigues, Joao Jose	do	Possession by his wife by Transport	East part of Lot No. 125, South Cumingsburg	5,500
33	Jan. 22, 1906	Rose, James Frederic	do	Transports	E. ⅓ Lot 315, South Cumingsburg	3,000
					S. ½ Lot 342, South Cumingsburg	1,900
					Lot 333, South Cumingsburg	1,500
34	Jan. 31, 1906	Stoby, William Sievewright	do	Transport	North ½ Lot 198, South Cumingsburg	2,500
35	Jan. 31, 1910	Tafares, Jnr., Julius Englebertus	do	Transport	East ½ Lots 288 and 289, South Cumingsburg	3,400
36	Jan. 24, 1903	Weekes, James	do	Transport	East ⅗ths Lot 343, South Cumingsburg	950
37	Jan. 19, 1911	Wishart, Reginald Forshaw	do	Transport	East two-thirds lot 196, South Cumingsburg	3,800

5th February, 1911.

List of Persons entitled to Vote in the Election of Members of the Town Council of the City of Georgetown for Ward No. 6, being the Robb's Town Ward, for the year 1911

No.	Date of Registration.	Surname and Christian Name.	Residence.	Nature of Qualification.	Local or other Description of Land, &c.	Appraised Value.
1	Jan. 31, 1911	Allt, Allen Bravo	Georgetown	Occupation of premises	Lot 34, Robbstown	Rental not less than $15 p. mth.
2	Jan. 16, 1908	Chapman, Joseph Ivelaw	do	Transport—Objected to	Lots 43 and 44, Robbstown	$ 20,500
3	Jan. 31, 1911	Davis, John Wood	do	Occupation of premises	Lots 23 and 24, Robbstown	Rental not less than $15 p. mth.
4	Jan. 20, 1903	Frankland, James	do	Transport	Lots 17 and 18, Robbstown	$ 3,000
5	Jan. 28, 1911	Gomes, Antonio Carlos Vieira	do	Transport	Lots 32 and 33, Robbstown	9,500
6	Jan. 28, 1911	Gonsalves, Alexander	do	Occupation of premises	Lot 26, Robbstown	Rental not less than $15 p. mth.
7	Jan. 31, 1911	Hendricks, William Archibald Douglas	do	Occupation of premises	Lot 15, Robbstown	do.
8	Jan. 23, 1899	Juister, Martin Frederick	do	Transport	Lot No. 10, Robb's Town	$ 6,100
9	Jan. 28, 1911	Kaps, Richard Paul	do	Occupation of premises	Lot 41, Robbstown	Rental not less than $15 p. mth.
10	Jan. 19, 1899	Nascimento, Manoel	do	Possession by his wife by transport—objected to	Lot No. 47, Robb's Town	$ 20,000
11	Jan. 30, 1908	Rainer, Charles Oliver	do	Transport—objected to	Lot 48, Robbstown	22,200
12	Jan. 27, 1911	Valladares, Joseph Thistleton	do	Occupation of premises	Lot 46, Robbstown	Rental not less than $15 p. mth.
13	Jan. 31, 1908	Wieting, Carl	do	Transport—objected to	Undivided half part or share in Lot 46, Robbstown, appraised as a whole for	22,000
14	Jan. 31, 1911	Wight, Percy Claude	do	Occupation of premises	Lots 27, 28 and 29, Robbstown	Rental not less than $15 p. mth.

25th February, 1911

Digitized by Google

List of Persons entitled to Vote in the Election of Members of the Town Council of the City of Georgetown, for Ward No. 7, being the Lacytown Ward, for the year 1911

No.	Date of Registration.	Surname and Christian Name.	Residence.	Nature of Qualification.	Local or other Description of Land, &c.	Appraised Value.
1	Jan. 28, 1911	Babb, William Augustus	Georgetown	Transport	West half lot 56, Lacytown	$ 700
2	Jan. 31, 1910	Bollers, David Samuel	do	Occupation of Premises	Lot 111, Lacytown. Rental not less than	$15 per month
3	Jan. 20, 1902	Camacho, Jorge	do	Transport	West half Lot No. 185, Lacytown	$ 2,300
4	Jan. 31, 1911	Camacho, Manoel Pereira, junior	do	Transport	Lot 132, Lacytown	7,000
5	Jan. 31, 1902	Da Silva, Joaquim	do	Transport	Lot No. 217, Lacytown	1,450
6	Jan. 31, 1908	De Freitas, Manuel Joseph Clement	do	Heir ex Testamento	Undivided $\frac{1}{3}$th parts or shares in the following:—	
					Lots 81 and 82, Lacytown, appraised as a whole for	5,500
					Lot 102, Lacytown, appraised as a whole for	3,500
					Lots 143 and 144, Lacytown, appraised as a whole for	4,000
7	Jan. 29, 1911	Delph, Albert	do	Transports	Lot 25, Lacytown	1,500
8	Jan. 31, 1911	Dempster, Hubert Otterbein	do	Possession by his wife by Transport	West half lot 203, Lacytown	1,000
9	Jan. 31, 1906	Edwards, Fitz Benjamin	do	Transport	Lot 188, Lacytown	2,000
10	Jan. 18, 1911	Farrar, Cecil	do	Occupation of premises	Lot 162, Lacytown	3,400
11	Jan. 21, 1899	Flood, Thomas	—		Lot 248, Lacytown	Rental not less than $15 p. mth.
12	Jan. 28, 1902	Ferreira, Joaquin Annibal	do	Transports	West half Lot No. 55, Lacytown	$ 1,100
			do	Heir ex Testamento—objected to	East half Lot No. 55, Lacytown	2,500
13	Jan. 27, 1909	Faria, Henrique Gomes	do	Transport	Undivided Tenth part or share in Lot No. 208, Lacytown appraised as a whole for	2,900
14	Jan. 30, 1903	Greenidge, James Henry	do	Transport	North half Lot 124, Lacytown	2,000
15	Jan. 27, 1911	Grosvenor, John Critchlow	do	Occupation of premises	Lot 195, Lacytown	2,600
16	Jan. 23, 1911	Haynes, Carlton Joseph	do	Transport	East half lot 97, Lacytown	Rental not less than $15 p. m h.
17	Jan. 28, 1910	Harewood, Courtney Nicholas	do	Transport	East half lot 226, Lacytown	$ 1,200
18	Dec. 11, 1890	Holligan, Samuel Augustus	do	Transport	East ½ Lot 242, Lacytown	1,000
19	Jan. 28, 1902	Hutson, Duncan Macrae	do	Transport	East half Lot No. 128, Lacytown	600
20	Jan. 31, 1911	Johnson, Hannibal	do	Transport	Lot No. 234, Lacytown	2,000
21	Jan. 31, 1911	Mansell, Edward H.	do	Occupation of premises	Lot 231, Lacytown	4,500
22	June 9, 1888	Matthews, Alleyne Elijah	Parish of St. John in the County of Essequebo	Transport	Lot 80, Lacytown	Rental not less than $15 p. mth.
23	Jan. 28, 1903	Mitchell, Joseph Benjamin Gwynn	Georgetown	Transport—objected to	West half Lot No. 243, Lacytown	$ 1,600
24	Jan. 16, 1908	Mathias, Francis	do	Possession by wife by Transports	East ½ Lot 68, Lot 69 and West ½ Lot 70, Lacytown	4,300
25	Jan. 19, 1899	Nascimento, Manoel	do	Possession by his wife by Transport	South half Lot 64, Lacytown	1,500
26	Jan. 26, 1911	Payne, William Bovell	do	Transport	Lot No. 117, Lacytown	3,000
27	Jan. 16, 1908	Phillips, Alfred Tobias	do	Transport	East half Lot No. 46 and Lot No. 47, Lacytown	1,700
28	Jan. 20, 1910	Ries, Bernard Samuel	do	Transport	East half lot 220, Lacytown	1,500
29	Jan. 31, 1911	Roach, Lionel Parks Jordan	do	Transport	East half 54, Lacytown	850
30	Jan. 31, 1911	Robinson, Lewis Adolphus	do	Transport	Lot 29, Lacytown	1,500
31	Jan. 19, 1899	Robinson, James Lewis	do	Transport	North half lot 178, Lacytown	1,200
32	Jan. 31, 1910	Rodrigues, Jose	do	Transports—Dead	West half lot 115, Lacytown	1,000
33	Jan. 15, 1910	Samson, Marcus Victor	do	Transport	East half Lot No. 137, Lacytown	1,250
			do	Possession by his wife under the will of her late father	Lot 139, Lacytown	2,500
34	Jan. 30, 1911	Santos, Antonio Nepomuceno	do	Transport	Undivided half of Lot 191, Lacytown, appraised as a whole for	2,500
35	Jan. 23, 1903	Subryan,	do	Transport	Lot 22, Lacytown	2,000
36	Jan. 31, 1910	Tafares, John William	do	Possession by his wife by Transport	East ½ Lot 205, Lacytown	2,000
37	Jan. 25, 1902	Thorne, Alfred Athiel	do	Transport	W ½ Lot 14, Lacytown	300
38	Jan. 27, 1892	Veera Sawmy	do	Transport	West half Lot No. 114, Lacytown	2,600
39	Jan. 31, 1911	Viapree, James	do	Transport	Lot 119, Lacytown	3,200
40	Jan. 29, 1910	Waddell, Charles Norman	do	Transport	West half lot 209, Lacytown	800
41	Jan. 14, 1887	Wills, Joseph Leopold Albert	do	Transport	Lot 194, Lacytown	1,400
42	Jan. 31, 1902	Wills, David Ebenezer	do	Possession by his wife by Letters of Decree	West half Lot No. 202, Lacytown	700
43	Jan. 30, 1908	Woolford, Eustace Gordon	do	Transport	East half Lot No. 73, Lacytown	2,200
					Lot 153, Lacytown	4,000

25th February, 1911.

Digitized by Google

List of Persons entitled to Vote in the Election of Members of the Town Council of the City of Georgetown, for Ward No. 8. being the Newtown Ward, for the Year 1911.

No.	Date of Registration.	Surname and Christian Name.	Residence.	Nature of Qualification.	Local or other Description of Land, &c.	Appraised Value.
1	Jan. 16, 1908	Chapman, Joseph Ivelaw	Georgetown	Transport—objected to	Lot 28, Newtown	$ 20,000
2	Jan. 16, 1908	D'Andrade, Antonio Franco	do	Transport	Lot 7, Newtown	7,650
3	Jan. 15, 1908	Dias, Francis	do	Transport—objected to	Lot 5, Newtown	3,000
4	Jan. 28, 1902	Ferreira, Joaquin Annibal	do	Heir *ex testamento*	Undivided tenth part or share in Lot No. 6, Newtown, appraised as a whole for	5,500
5	Jan. 26, 1907	Flood, Thomas	do	Transport	{ Lot No. 17, Newtown { Lot No, 18, Newtown	6,000 8,000
6	Jan. 30, 1911	Hendricks, William Archibald Douglas	do	Occupation of premises	Lot 7, Newtown	Rental not less than $15 p. mth.
7	Jan. 31, 1906	Hutchinson, Dudley Louis	do	Transport	Lot 14, Newtown	7,500
8	Jan. 17, 1910	Hinds, William Harold	do	Occupation of Premises	Lot 11, Newtown. Rental not less than	$15 per month
9	Jan. 31, 1902	Pistano, Manoel	do	Heir *ex testamento*	Lot No. 12, Newtown	$ 6,500
10	Jan. 27, 1903	Pollard, Foster Jephthah	do	Transport	{ Lot 15, Newtown { Lot 16, Newtown	3,000 3,500
11	June 27, 1891	Smith, James	do	Transport—objected to	Lot No. 3, Newtown	5,400
12	Feb. 1, 1897	Tengely, Philip Louis	do	Heir *ex testamento*	The undivided one-fifth part or share in and to Lot No. 2, Newtown, appraised as a whole for	5,300
13	Jan. 23, 1899	Tengely, John Arthur Clarence	do	do	The undivided one-fifth part or share in and to Lot No. 2, Newtown, appraised as a whole for	5,300
14	Jan. 30, 1906	Tengely, George Augustus	do	Heir *ex testamento*	The undivided one-fifth part or share in and to Lot No. 2, Newtown, appraised as a whole for	5,000

25th February, 1911.

List of Persons entitled to Vote in the Election of Members of the Town Council of the City of Georgetown, for Ward No. 9, being the Stabroek Ward, for the year 1911.

No.	Date of Registration.	Surname and Christian Name.	Residence.	Nature of Qualification.	Local or other Description of Land, &c.	Appraised Value.
1	Jan. 19, 1911	Benson, George Allen Ralston	Georgetown	Transport	W½ of N½ lot 60, also known as 70, Stabroek	$ 1,600
2	Jan. 30, 1902	Browne, Philip Nathaniel	do	Transport	North half Lot No. 111, Stabroek	3,000
3	Jan. 20, 1906	Bayley, Benjamin Stoute	do	Transport	Lot 18, Stabroek	5,000
4	Jan. 31, 1911	Cabral, Antonio Ferreira	Vergenoegen, West Coast	Transport	N½ lot 56, also known as 66, Stabroek	3,800
5	Jan. 31, 1911	Chapman, Alexander Frederick	Georgetown	Transport	North half lot 25, Stabroek	2,500
6	Jan. 15, 1903	Chapman, Frederick Smith	do	Transport	North half Lot 10, Stabroek	3,200
7	Jan. 30, 1906	Carruthers, David	do	Possession by his wife by Transport	North half Lot 2, Stabroek	2,500
8	Jan. 21, 1911	Cheong, John	do	Occupation of premises	North half lot 8, Stabroek	Rental not less than $15 p. mth.
9	Jan. 31, 1906	Dare, Arthur St. Felix	do	Transport	North half Lot 55, also known as 65, Stabroek	$ 2,750
10	Jan. 31, 1911	Dempster, Hubert Otterbein	do	Occupation of premises	Lot 39, Stabroek	Rental not less than $15 p. mth.
11	Jan. 31, 1911	De Cairos, Manoel	do	Occupation of premises	Lot 26, Stabroek	do.
12	Jan. 31, 1911	De Freitas, Manoel Jose	Bartica Grove, Essequebo	Transport	Lot 26, Stabroek	$ 7,500
13	Jan. 19, 1911	Drysdale, James	do	Occupation of premises	Lot 27, Stabroek	Rental not less than $15 p. mth.
14	Jan. 31, 1911	Edghill, Richard Byron	do	Transport	South half lot 89, also known as 99, Stabroek	$ 1,800

Digitized by Google

15	Jan.	30,	1908	Edghill, Richard Byron	Georgetown	Transport—Objected to	Undivided $\frac{1}{16}$ths parts or shares in South ½ Lot 88, also known as 98, Stabroek	$ 1,700
16	Jan.	28,	1911	Fernandes, Manoel da Santa Cruz	do	Transport	Lot 74, also known as 84, Stabroek	2,700
17	Jan.	29,	1910	Franck, Hugh Lindsay	do	Transport	Lot 53, also known as 63, Stabroek	3,300
18	Jan.	28,	1896	Franker, Frank Owen	do	Letters of Decree	South ½ Lot No. 66, also known as 76, Stabroek	1,600
19	Jan.	27,	1906	Flood, Thomas	do	Transport	North half Lot 117, Stabroek	250
20	Jan.	28,	1911	Gonsalves, Manoel	do	Transport	North half lot 64, also known as 74, Stabroek	1,500
21	Jan.	30,	1897	Goring, George Arthur Hill	do	Transport	North ½ Lot No. 78, or 88, Stabroek	1,000
22	Jan.	31,	1911	Howard, Nathaniel B.	do	Occupation of premises	Lot 37, Stabroek	Rental not less than $15 p. mth.
23	Jan.	31,	1911	Hunte, Joseph	do	Occupation of premises	Lot 11, Stabroek	do
24	Jan.	28,	1902	Hutson, Duncan Macrae	do	Transports	N. ½ Lot No. 39, Stabroek. Lot No. 40, Stabroek	$ 3,800 4,800
25	Jan.	31,	1906	King, Howard Thompson	Buxton, East Coast	Heir *ex testamento*	Undivided third part or share in and to Lot 69 and West half 70, also known as 79 and 80, Stabroek, appraised as a whole for	3,600
26	Jan.	31,	1911	Johnson, Edwin Lauraine	Georgetown	Transport	Lot 68, also known as 78, Stabroek	2,800
27	Oct.	27,	1885	Lewis, William Elliott	do	Transport	Lot No. 46, also known as 51, Stabroek	1,600
28	Jan.	31,	1911	Loth, Hyppolite Raimond Rodolph	do	Possession by his wife by transport	South half lot 105, also known as 117, Stabroek	1,000
29	Jan.	31,	1911	Massiah, Edward Seys	do	Transports	Lot 44, Stabroek West half lot 45, Stabroek	3,500 1,000
30	Jan.	31,	1911	Mapp, William Fitz Thomas	do	Occupation of premises	Lot 38, Stabroek	Rental not less than $15 p. mth.
31	Jan.	30,	1900	Manning, Albert Edward	do	Transport	South ½ Lot 48 or 58, Stabroek	$ 1,400
32	Jan.	30,	1911	McInroy, James Roy	do	Possession by his wife by transport	North half lot 43, also known as 48, Stabroek	3,000
33	Jan.	16,	1902	Moore, Simon	do	Transport	West half Lot No. 73, also known as 83, Stabroek	2,000
34	Jan.	31,	1906	Mackey, Alexander Price Plantagenet	do	Transport—Dead	Lot 20, Stabroek	1,250
35	Jan.	26,	1911	Payne, William Bovell	do	Transport	North half lot 9, Stabroek	2,000
36	Jan.	31,	1911	Roach, Lionel Chomley	do	Occupation of premises	Lot G, Stabroek	Rental not less than $15 p. mth.
37	July	27,	1886	Robertson, Joseph	do	Heir *ex testamento*	North half Lot 58, also known as 68, Stabroek	$ 1,000
38	Jan.	24,	1896	Rankin, Edward Bryce White	do	Heir *ex testamento*	The undivided half of South half Lot No. 42, also known as 47, Stabroek, appraised as a whole for	2,000
39	Jan.	27,	1903	Rainer, Charles Oliver	do	Transport—objected to	North ½ Lot 63, also known as 73; Stabroek	3,500
40	Jan.	30,	1908	Rodway, James	do	Transports	South ½ Lot 11, Stabroek North ½ Lot 11, Stabroek	3,800 3,200
41	Jan.	30,	1908	Rodrigues, Jose	do	Transport	South ½ Lot 43, also known as 48, Stabroek	1,250
42	Jan.	31,	1911	Schuler, Charles William Victor	do	Transport	South half lot 47, also known as 57, Stabroek	2,000
43	May	27,	1892	Sharples, John Bradshaw, Jr.	do	Possession by his wife by Transport	Lot No. 72, also known as 82, Stabroek	2,000
44	Jan.	21,	1911	Smith, William	do	Occupation of premises	South half lot 50, Stabroek	Rental not less than $15 p. mth.
45	Jan.	30,	1911	Tafares, John William	do	Possession by his wife by Transport	South half lot 41, Stabroek	$ 2,000
46	Jan.	26,	1911	Thompson, Patrick Coventry	do	Possession by his wife by Transport	South half lot 7, Stabroek	2,500
47	Jan.	30,	1908	Wieting, Carl Fritz	do	Transport	North ½ Lots 50 and 51, also known as 60 and 61, Stabroek	4,000
48	Jan.	30,	1908	Woolford, Eustace Gordon	do	Transports	North ½ Lot 5, Stabroek	2,500

25th February, 1911.

Digitized by Google

List of Persons entitled to Vote in the Election of Members of the Town Council of the City of Georgetown for Ward No. 10. being the Werk-en-Rust Ward, for the year 1911.

No.	Date of Registration.	Surname and Christian Name.	Residence.	Nature of Qualification.	Local or other Description of Land, &c.	Appraised Value.
1	Jan. 17, 1910	Barker, James Jonathan	Georgetown	Possession by his wife by Transport	Lot 59, also known as 43, Werk-en-Rust	$ 1,000
2	Jan. 26, 1910	Bishop, David	do	Transport	Undivided half of East half Lot 69, No th Freeburg	900
3	Jan. 16, 1901	Boyce, Joseph Nathaniel	do	Transport—objected to	North half Lot No. 70, also known as 71, Werk-en-Rust	1,150
4	Jan. 29, 1910	Brown, Andrew Benjamin	do	Possession by his wife by Transport	A piece of land bounded on the north by Hadfield Street, on the south by McFarlane's land, on the east by land of M. R. Gonsalves, on the west by Hayley Street	1,110
5	Jan. 19, 1911	Bayley, Benjamin Hamilton	do	Occupation of premises	Lot 99, Werk-en-Rust	Rental not less than $15 p. mth.
6	Jan. 26, 1911	Browne, Philip Nathaniel	do	Possession by his wife by Transport	Lot 73, Wortmanville	$ 2,200
7	Jan. 30, 1903	Cummings, Felix Augustus	do	Transport	West ½ Lot U.U., Wortmanville	300
8	Jan. 26, 1904	Crane, John Frederick	do	Transport—objected to	North half Lot 10, Newburg	1,100
9	Jan. 29, 1906	Chung, John Augustus Too	do	Transport	Lot 53, also known as 90, Werk-en-Rust	3,200
10	Jan. 29, 1907	Christiani, Charles Chatterton	do	Possession by his wife by Letters of Decree and by Will	North ¾ Lot 10, North Freeburg	2,000
11	Jan. 26, 1907	De Freitas, John	do	Transports	{ Lot 20, South Freeburg { South ½ Lot 97, also known as 113, Werk-en-Rust	1,200 1,800
12	Jan. 30, 1911	Darrell, John Alexander	do	Possession by his wife by Transport	S¼ lots 94 and 95, also known as S½ lot 76, Werk-en-Rust	800
13	Jan. 28, 1911	Estwick, John	do	Letters of Decree	South half lot 15, South Freeburg	600
14	Jan. 24, 1911	Ewing, David Johnstone	do	Transport	East half lot 31, also known as 27, Werk-en-Rust	4,500
15	Jan. 20, 1905	Edwards, Eugene	do	Transport	Lot 56, also known as 81, Werk-en-Rust	1,000
16	Jan. 28, 1911	Ferreira, Augustus	do	Transport	{ Undivided one half share or part of East ¼ Lot 1, also known as 100, Werk-en-Rust, appraised as a whole for { Undivided one half share or part of West ¾ Lot 1, also known as 100, Werk-en-Rust, appraised as a whole for	2,000 2,500
17	Jan. 28, 1911	Gonsalves, Manoel	do	Transport	{ Undivided one half share or part of East ¼ Lot 1, also known as 100, Werk-en-Rust, appraised as a whole for { Undivided one half share or part of West ¾ Lot 1, also known as 100, Werk-en-Rust, appraised as a whole for	2,000 2,500
18	Jan. 26, 1910	Gooding, Joseph Lawrence	do	Transport	East half Lot 19, Newburg	1,400
19	Jan. 13, 1893	Harris, William Farnum Beamish	do	Transport	East half Lot No. 74, also known as 87, Werk-en-Rust	1,200
20	Jan. 29, 1903	Hurst, William Gibbs	do	Transports	{ West ½ Lot C. C., Wortmanville { Undivided half of East ½ Lot Q, Wortmanville, appraised as a whole for	220 430
21	Jan. 24, 1911	Hing, Manuel U.	do	Transport	West ½ Lot 48, also known as 44, Werk-en-Rust	1,800
22	Jan. 15, 1909	Insanally, Mohamed	do	Transports	{ Lot H, Wortmanville { East half Lot 61, Wortmanville	670 800
23	Jan. 31, 1902	Jones, Henry Hyndman	do	Letters of Decree	East half Lot No. 78, also known as 97, Werk-en- Rust	850
24	Jan. 21, 1907	Jorge, Mauricio Pereira	do	Possession by his wife by Tranport	North ½ Lot 6, also known as 102, Werk-en-Rust	2,200
25	Jan. 31, 1911	Johnson, Hannibal	do	Transport	West ½ Lot 47, North Freeburg	500
26	Jan. 30, 1906	King, Joseph Emanuel	do	Transport	East half X X, Wortmanville	340
27	Jan. 15, 1910	Kingston, Michael Emanuel	do	Transport	East half of South half Lot 5, South Freeburg	700
28	Jan. 31, 1910	Lam, Joseph	do	Transports—objected to	{ South half Lot 105, also known as 75, Werk-en-Rust { South ¼ Lot 104, also known as 85, Werk-en-Rust	3,400 400
29	Jan. 30, 1906	Lewis, William Elliott	do	Letters of Decree	North half Lot 28, also known as 32, Werk-en-Rust	1,400
30	Jan. 31, 1901	Murray, James Edward	do	Transport	East half Lot No. 37, North Freeburg	500
31	Jan. 29, 1902	Mendonça, João Gomes	do	Transport	Part Lot No. 42, also known as E. ⅝ths lot 57, Werk-en-Rust	2,200
32	Jan. 16, 1905	Manning, Albert Edward	do	Transport	East half Lot 47, also known as 62, Werk-en-Rust	600
33	Jan. 29, 1906	Mann, George	do	Transport	East part Lot 70, Werk-en-Rust	800
34	Jan. 31, 1911	Ming, Samuel U.	do	Transport	North ½ Lot 71, also known as 70, Werk-en-Rust	1,100
35	Jan. 31, 1911	Mitchell, David Norman	do	Transport	East ½ Lot F F, Wortmanville	850
36	Jan. 17, 1885	Pimento, John Gomes	do	Transports	{ West half Lot No. 3, South Freeburg { West one-third Lot 10, also known as 13, Werk-en-Rust,	1,100 6,000
37	Jan. 25, 1904	Phillips, Alfred Tobias	do	Transport	Undivided one-third of South half Lot 20, Newburg, appraised as a whole for	1,200
38	Jan. 25, 1911	Pollard, William Hermanus	do	Transports	{ West ½ Lot 56, Wortmanville { East ½ Lot 18, North Freeburg	400 900
39	Jan. 17, 1903	Quail, Joseph Alexander	do	Possession by his wife by Transport	North half Lot 38, Wortmanville	600
40	Jan. 30, 1908	Rankin, William Augustus	do	Transport	South ½ of West ½ 23, Newburg	750

Digitized by Google

41	Jan.	31,	1903	Sheriff, Charles	Georgetown	Transports	
42	Jan.	31,	1908	Smith, Samuel Augustus	do	Letters of Decree	{ South ½ Lot 41, Wortmanville { South ½ Lot 42, Wortmanville
43	Jan.	18,	1911	Smith, James Alexander	do	Transport	Undivided ½ part or share in East ½ Lot 25, Newburg, appraised as a whole for
44	Jan.	17,	1910	Vieira, John	do	Transport	North ½ Lot 18, South Freeburg
45	Aug.	29,	1896	Wills, Joseph Leopold Albert	do	Letters of Decree	East half Lot 5, also known as 101, Werk-en-Rust
46	Jan.	26,	1903	Weeks, Joseph Wallace	do	Transport	East ¾ of East ½ Lot No. 41, North Freeburg
47	Jan.	29,	1903	Walrond, John Francis	do	Transport	North ½ Lot 31, Wortmanville
48	Jan.	29,	1904	Wiltshire, Richard William	do	Transport—objected to	East ½ Lot O, Wortmanville
49	Jan.	30,	1906	Wight, Percy Claude	do	Transport—objected to	N. ½ 97, also known as 113, Werk-en-Rust
50	Jan.	30,	1909	Wiltshire, Sml. Colin Campbell Rchd	do	Transport	North half Lots 58 and 62, North Freeburg
51	Jan.	28,	1910	Wong, Evan	do	Transport	West half Lot R R, Wortmanville
							West ¾ Lot 30, also known as 26, Werk-en-Rust

	$ 160
	135
	1,200
	500
	2,850
	500
	780
	800
	800
	1,800
	380
	18,500

25th February, 1911.

List of Persons entitled to Vote in the Election of Members of the Town Council of the City of Georgetown for Ward No. 11, being the Charlestown Ward, for the year 1911.

No.	Date of Registration.	Surname and Christian Name.	Residence.	Nature of Qualification.	Local or other Description of land, &c.	Appraised Value.
1	Jan. 21,	1901 Barnwell, Nathan Augustus	Georgetown	Letters of Decree	East half Lot No. 3, New Charlestown	$ 850
2	Jan. 23,	1888 Cendrecourt, Charles	do	Transport	East quarter Lot No. 14, also known as 46, Charlestown	2,200
3	Jan. 23,	1902 Correia, Manoel Philip	do	Transport	West ½ Lot No. 14, also known as West part, Lot 46, Charlestown	1,000
4	Jan. 24,	1911 Chung, John Augustus Too	do	Transport	East ½ of W½ Lot 30, also known as 62, Charlestown	1,000
5	Jan. 24,	1908 Edwards, Eugene	do	Transport	E. ½ Lot 28, New Charlestown	1,400
6	Jan. 19,	1904 Franker, Benjamin Emmanuel	do	Transport	Lot 20, also known as 52, Charlestown	2,400
7	Jan. 27,	1908 Gomes, Manoel	do	Transport—objected to	Undivided ½ part or share in East part Lots 21, 22 and 23, also known as 53, 54 and 55, Charlestown appraised as a whole for	2,450
8	Jan. 9,	1890 Hutson, Duncan Macrae	do	Transport	North West ¾ Lot No. 22, also known as North West part Lot No. 54, Charlestown	2,600
9	Jan. 13,	1893 Harris, William Farnum Beamish	do	Transport	Lot No. 18, also known as 50, Charlestown	2,500
10	Jan. 28,	1901 Kirton, Alfred Augustus	do	Transports	West ½ of East ½ Lot No. 5, also known as 37, Charlestown	450
11	Jan. 13,	1897 Mansfield, John Leonard	do	Transport	The undivided half of the East ½ of lot No. 70, New Charlestown, appraised as a whole for	700
12	Jan. 18,	1901 Mitchell, Joseph	do	Letters of Decree	East half Lot No. 16, New Charlestown	600
13	Jan. 29,	1906 Mann, George	do	Transport	East quarter Lot 33, also known as 65, Charlestown	1,000
14	Jan. 19,	1899 Nascimento, Manoel	do	Possession by his wife by Transport	West half Lot No. 25, New Charlestown	3,600
15	Jan. 30,	1906 Nurse, Moses Eliazer	do	Possession by his wife by Transport	West half Lot 67, New Charlestown	1,000
16	Jan. 15,	1910 Rogers, Joel	do	Transport	West half of West half Lot 34, New Charlestown	700
17	Jan. 24,	1911 Roach, Leonard Marshall	do	Transport	South ½ Lot 65, New Charlestown	700
18	Jan. 13,	1899 Strong, Henry James	do	Transport	South half Lot No. 24, New Charlestown	850
19	Jan. 15,	1901 Simmons, John Henry	do	Transport	East half Lot No. 39, New Charlestown	650
20	Jan. 23,	1874 Thomas, Emanuel James Northey	do	Letters of Decree	Lot 47, New Charlestown	1,350
21	Jan. 30,	1903 Vaughan, George Richard	do	Letters of Decree	East half Lot 17, also known as 49, Charlestown	1,100
22	Jan. 17,	1910 Vieira, John	do	Transport—objected to	West half Lot 5, also known as 37, Charlestown	4,000
23	Jan. 15,	1910 Warner, Arthur Maginly	do	Transport	East ½ Lot 81, New Charlestown	600
24	Jan. 17,	1899 Welch, James	do	Transport—objected to	East half of West half Lot No. 3, New Charlestown	500
25	Jan. 31,	1908 Wight, Percy Claude	do	Possession by his wife by Transport	Lot 19, also known as 51, Charlestown	1,850

25th February, 1911.

Digitized by Google

List of Persons entitled to Vote in the Election of Members of the Town Council of the City of Georgetown for Ward No. 12, being the Bourda Ward, for the year 1911.

No.	Date of Registration.	Surname and Christian Name.	Residence.	Nature of Qualification.	Local or other Description of Land, &c.,	Appraised Value.
						$
1	Jan. 17, 1910	August, Jessemie	Georgetown	Transport	West half Lot 183, Bourda	850
2	Jan. 19, 1899	Babb, Simon	do	Transport	West ½ Lot 176, Bourda	850
3	Jan. 16, 1907	Brumell, Joseph Lucien	do	Letters of Decree	East ½ Lot 215, Bourda	550
4	Jan. 22, 1908	Browne, Philip Nathaniel	do	Transport	Lot 23, Bourda	2,100
5	Jan. 28, 1911	Barrow, Conrad Frederick	do	Possession by his wife by Letters of Decree	East ½ Lot 28, Bourda	850
6	Jan. 25, 1911	Boyce, Joseph	do	Transport	West ½ Lot 188, Bourda	700
7	Jan. 21, 1903	Collier, Charles Benjamin	do	Possession by his wife by Transport	East half Lot 11, Bourda	3,000
8	Jan. 28, 1905	Chase, Louis Rupert	do	Transport	Lot 143, Bourda	1,200
9	Sep. 20, 1895	Davis, John Wood	do	Transport	Lot No. 14, Bourda	1,700
10	Jan. 31, 1902	Da Silva, Francisco Figueira	do	Transport	West half Lot No. 239, Bourda	800
11	Jan. 28, 1907	Drakes, Joseph	do	Transport	West ½ Lot 168, Bourda	370
12	Jan. 27, 1911	Dewar, James Bolton	do	Transport	West ½ Lot 82, Bourda	1,200
13	Jan. 21, 1899	Flood, Thomas	do	Transports	{ Lot No. 218, Bourda { East ½ Lot No. 250, Bourda	6,000 600
14	Jan. 15, 1901	Ford, Ernest	do	Possession by his wife by Transport	East ½ Lot No. 246, Bourda	1,750
15	Jan. 23, 1907	Fernandes, John	do	Possession by his wife by Transport	West ½ Lot 12, Bourda	1,300
16	Jan. 18, 1909	Franker, Benjamin Emanuel	do	Transport	West half Lot 232, Bourda	750
17	June 29, 1885	Goring, George Arthur Hill	do	Transport	{ Lot No. 21, Bourda { Lot No. 22, Bourda	2,500 270
18	Oct. 15, 1891	Garnett, George	do	Transport	Lots Nos. 30, 31, 32, 62, 63 and 64, Bourda	2,350
19	Jan. 20, 1911	Gray, William Brown	do	Transports	{ East ½ Lot 91, Bourda { West ½ Lot 92, Bourda	1,200 600
20	Jan. 28, 1885	Hill, Luke Mullock	do	Transport—objected to	Lot No. 96, Bourda	4,500
21	Jan. 15, 1901	Humphrey, Albert Phenso	do	Transport—dead	West half Lot No. 49, Bourda	550
22	Jan. 31, 1905	Hohenkerk, Alexander John	do	Transport—objected to	Lot 114, Bourda	3,200
23	Jan. 27, 1910	Hohenkerk, Ludovic Smith	do	Transport	Undivided ⅓ share in Lot 153, Bourda, appraised as a whole for	1,900
24	Jan. 27, 1910	Hohenkerk, Allan Wiehe	do	Transport	Undivided ⅓ share in Lot 153, Bourda, appraised as a whole for	1,900
25	Jan. 25, 1911	Haynes, Charles Bird	do	Transport	West ½ Lot 33, Bourda	1,700
26	Jan. 18, 1911	Hazlewood, Albert Barrington	do	Transport	West ½ Lot 54, Bourda	750
27	Jan. 18, 1892	Johnson, Hannibal	do	Transport	East half Lot No. 168, Bourda	1,000
28	Jan. 23, 1899	Juister, Martin Frederick	do	Transport	Lots Nos. 191 and 192, Bourda	3,300
29	Jan. 31, 1906	Jones, Henry Dalrymple	do	Transport	West half 117, Bourda	500
30	Jan. 19, 1910	Jones, Henry Hyndman	do	Letters of Decree	Lot 51, Bourda	1,000
31	Jan. 30, 1911	Jacobs, Daniel Victor	do	Possession by his wife by Transport	East ½ Lot 205, Bourda	700
32	Jan. 31, 1911	Johnson, Hannibal	do	Transport	East ½ Lot 168, Bourda	1,000
33	Jan. 25, 1910	Klautky, Ewald Conrad Herman	do	Transport	East ½ Lot 177, Bourda	1,000
34	Jan. 25, 1893	Lord, Gustavus Nelson	do	Transport	Lot No. 234, Bourda	1,500
35	Jan. 20, 1900	Lewis, William Elliott	do	Letters of Decree	Lot 61, Bourda	1,000
36	Jan. 24, 1911	Langevine, John	do	Possession by his wife by Transport	West ½ Lot 205, Bourda	800
37	Jan. 25, 1902	Lopes, John	do	Possession by his wife by Transport	Lot No. 206, Bourda	2,500
38	June 29, 1888	Matthews, Alleyne Elijah	Parish of St. John in the County of Essequebo	Letters of Decree—objected to	East half Lot No. 201, Bourda	600
39	Jan. 21, 1910	McInroy, Harold Percy	Georgetown	Transport	Lot 90 and W ½ Lot 91, Bourda	4,000
40	Jan. 21, 1901	Moore, Simon, Jr.	do	Transport	East half Lot No. 121, Bourda	1,100
41	Jan. 16, 1908	Macpherson, Cecil Alexander	do	Transport	E. ½ Lot 242, Bourda	1,500
12	Jan. 19, 1899	Nascimento, Manoel	do	Possession by his wife by Transport	{ East half Lot No. 36, Bourda { West half Lot No. 139, Bourda { East half Lot No. 139, Bourda	1,600 1,450 3,200
43	Jan. 15, 1901	Nurse, Richard David	do	Transport	East half Lot No. 47, Bourda	1,100
44	Jan. 21, 1910	Singh, Jung Bahadur	do	Transport	West half Lot 101, Bourda	1,500
45	Dec. 10, 1885	Stewart, Ezekiel	do	Transport	East half Lot No. 107, Bourda	600
46	Jan. 15, 1891	Smith, John Duke	do	Transport	Lots Nos. 159 and 160, Bourda	10,000
47	Jan. 30, 1904	Soobrian	do	Heir ex Testamento	West half Lot 2, Bourda	520

Digitized by Google

List of Persons entitled to Vote in the Election of Members of the Town Council of the City of Georgetown, for Ward No. 12, being the Bourda Ward, for the year 1911.—Continued.

No.	Date of Registration.	Surname and Christian Name.	Residence.	Nature of Qualification.	Local and other Description of Land &c.	Appraised Value.
48	Jan. 26, 1906	Stephenson, Ernest Egbert Arrington	Georgetown	Transport	East half Lot 69, Bourda	$ 1,100
49	Jan. 18, 1910	Subryan	do	Possession by his wife by Transport	Lot 155, Bourda	1,600
50	Jan. 31, 1911	Santos, Antonio Nepomuceno	do	Transports	{ East ½ Lot 2, Bourda	
					{ Lot 3, Bourda	650
51	Jan. 30, 1903	Vaughan, George Richard	do	Transport	Lot 142, Bourda	2,500
52	Jan. 25, 1910	Viapree, James	do	Transport—objected to	East half Lot 140, Bourda	1,250
53	Jan. 29, 1910	Viapree, Joseph Ramsammy	do	Transport	East half Lot 136, Bourda	2,200
54	Dec. 11, 1883	Wills, Joseph Leopold Albert	do	Transport	West half Lot No. 241, Bourda	1,000
55	Jan. 30, 1908	Woolford, Eustace Gordon	do	Transport	West ½ Lot 249, Bourda	350
						1,000

25th February, 1911.

List of Persons entitled to Vote in the Election of Members of the Town Council of the City of Georgetown for Ward No. 13, being the Albert Town Ward, for the year 1911.

No.	Date of Registration.	Surname and Christian Name.	Residence.	Nature of Qualification.	Local or other Description of Land, &c.	Appraised Value.
1	Jan. 15, 1903	Arthur, William Henry	Georgetown	Transport	East half Lot 55, Albert Town	$ 700
2	Jan. 23, 1911	Br thwaite, Herman	do	Transport	West ½ Lot 110, Albert Town	600
3	Jan. 18, 1911	Bruce, John Alexander	do	Transport	East ½ Lot 20, Albert Town	500
4	Jan. 15, 1910	Caesar, Rowland Shakespeare	do	Heir ex Testamento—objected to	East half Lot 90, Albert Town	750
5	Jan. 17, 1910	Gittens, George William Duncan	do	Transport	East half Lot 105, Albert Town	700
6	Jan. 22, 1902	Gomes, Frank	do	Possession by his wife by Transport	North half Lot No. 149, Albert Town	2,000
7	Jan. 25, 1910	Greenidge, Joseph Daniel	do	Transport	East half Lot 52, Albert Town	300
8	Jan. 30, 1901	Hutson, Duncan Macrae	do	Transport	Lot No. 73, Albert Town	3,800
9	Jan. 23, 1905	Hendy, Charles Lowick	do	Transport—objected to	Lot 134, Albert Town	1,500
10	Jan. 25, 1911	Haynes, Charles Bird	do	Transport	South ½ Lot 149, Albert Town	1,900
11	Jan. 30, 1911	Hendricks, William Archibald Douglas	do	Transport	West ½ Lot 112, Albert Town	1,000
12	Jan. 16, 1899	Matthews, Alleyne Elijah	Parish of St. John in the County of Essequebo	Possession by his wife by Transport	Lot No. 62, Albert Town	2,300
13	Jan. 16, 1903	McClintock, Matthew	Georgetown	Transport—dead		
14	Jan. 18, 1899	Nurse, Joshua Nathaniel	do	Transport	North half Lot 38, Albert Town	1,000
15	Jan. 22, 1901	Powell, Simon Aghan	do	Transport	East half lot 32, Albert Town	550
16	Jan. 27, 1903	Pollard, Foster Jephthah	do	Transport	West half lot 130, Albert Town	650
17	Jan. 31, 1911	Ramchurn, George Gordon	do	Transport	West half Lot 144, Albert Town	700
18	Jan. 18, 1900	Shannon, William Adolphus	do	Letters of Decree	East ⅓ Lot 81, Albert Town	550
19	Jan. 24, 1903	Went, William Alfred Edwin	do	Letters of Decree	Lot No. 148, Albert Town	700
					West half Lot 95, Albert Town	900

25th February, 1911.

Digitized by Google

List of Persons entitled to vote in the Election of Members of the Town Council of the City of Georgetown for Ward No. 14, being the Queenstown Ward, for the year 1911.

No.	Date of Registration.	Surname and Christian Name.	Residence.	Nature of Qualification.	Local or other Description of Land, &c.	Appraised Value.
1	Jan. 31, 1902	Barnwell, Nathan Augustus	Georgetown	Transport	Lot No. 288, Queenstown	$ 450
2	Jan. 31, 1911	Browne, Philip Nathaniel	do	Possession by his wife by Transport	Lot 287, Queenstown	2,500
3	Jan. 31, 1901	Corrêa, Agostinho	do	Transports	The undivided half of lots Nos. 131 and 133, Queenstown, appraised as a whole for	3,400
4	Jan. 31, 1901	Duncan, Alexander	do	Transport	Lots No. 299 & 300, Queenstown	600
5	Jan. 31, 1901	Ferreira, Remigio	do	Transports	The undivided half of lots No. 131 and 133, Queenstown, appraised as a whole for	3,400
6	Jan. 31, 1908	Franker, Benjamin Emanuel	do	Transport—objected to	Lot 3, Queenstown	900
7	Jan. 31, 1901	Hunte, Edward Augustus	do	Possession by his wife by Transport—objected to	Lot No. 156, Queenstown	1,000
8	Jan. 31, 1902	Hill, Luke Mullock	do	Transport	{ Lot No. 297, Queenstown	200
9	Jan. 28, 1911	Howard, James Ward Cameron	do	Transport	{ Lot No. 298, Queenstown	200
10	Jan. 30, 1906	Lewis, William Elliott	do	Letters of Decree	Lot 147, Queenstown	800
11	Jan. 29, 1901	Manning, Albert Edward	do	Transport	Lot 94, Queenstown	300
12	Jan. 21, 1910	Narain, Thomas	do	Transport	Lot No. 25, Queenstown	300
13	Jan. 31, 1906	Pollard, John Curtis	do	Possession by his wife by Transport	Lot 177, Queenstown	700
14	Jan. 24, 1911	Peppiette, Charles William	do	Transport	Lot 208, Queenstown	275
15	Jan. 30, 1901	Ryan, William Alfred	do	Ex Testamento	Lot 156, Queenstown	1,000
16	Jan. 30, 1909	Wallace, William Josiah	do	Transport	Lot No. 88, Queenstown	1,200
					East half Lot 190, Queenstown	450

25th February, 1911.

Digitized by Google

Mining Notice.

DEPARTMENT OF LANDS AND MINES,
11th February, 1911.

LIST of Prospecting Licences issued during the quarter ending 31st December, 1910.

FRANK FOWLER,
Commissioner of Lands and Mines.

Date of Issue.	No. of Prospecting Licence.	Name.	Remarks.
		BARTICA.	
4.10.10	B 1970	John Roberts	[28.2.11.
12.10.10	B 1971	Robert Grimmond Luke	James Barrow authorized to prospect to
3.11.10	B 1972	Elizabeth Gibson	
22.11.10	B 1973	H. Legay & Co. (Hubert P. Legay & Samuel Li)	
5.12.10	B 1974	Colin Williams and Francis Smartt	
5.12.10	B 1975	Fitz Walcott	
6.12.10	B 1976	D. De Camp and Samuel Gonsalves	
19.12.10	B 1977	George F. Robinson and Edward Wilson	
21.12.10	B 1978	Samuel Allicock and Johannis Mann	
		DISTRICT NO. 2.	
10.10.10	B 1577	Charles Flanagan	
8.11.10	B 1578	Timothy Semple	
18.11.10	B 1579	Thos. Mullins and Jean Alex. Reman	
25.11.10	B 1580	F. A. Gibbons, Henrietta Ferreira and Benj Pollard	
26.11.10	B 1581	Phillip Rodie and Robert Thompson	
20.12.10	B 1582	Joseph Ramkissoon	
28.12.10	B 1583	T. Maynard and Benj. DeW. Heyliger	
31.12.10	B 1584	Chas. Wm. Bernard, Saml. Low, Geo. Ellis and David Gilyard	
		DISTRICT NO. 3.	
7.12.10	B 128	The Mazaruni Co., Ltd.	P. M. Morley authorized to prospect.
		DISTRICT NO. 4.	
11.10.10	B 1760	Henry Carter & Geo. Ernest Welchman Chan	
7.11.10	B 1761	Jas. Isaacs	
15.11.10	B 1762	Fred. C. Daniels and Jos. Haynes	
15.11.10	B 1763	Edw. Johnson and Aug. Caesar	
15.11.10	B 1764	Em. Richards, Jas. Castle & Henry Phillips	
15.11.10	B 1765	Wm. Layne	
23.11.10	B 1766	Douglas A. Fredericks, David Christopher and Amos Sam	
29.11.10	B 1767	Simon Harmon and Amos Harmon	
28.12.10	B 1768	Silas Liverpool and Jas. Granham	
28.12.10	B 1769	J. C. Humphrey	
		DISTRICT NO. 5.—BARIMA.	
3.10.10	B 2172	James Weeks	
4.10.10	B 2173	Charles Nedd	
7.10.10	B 2174	David Barton	
10.10.10	B 2175	P. S. Austin and Benjamin Bobb	
13.10.10	B 2176	J. G. S. Dragten	
14.10.10	B 2177	Samuel Massiah	
24.10.10	B 2178	Frederick Frank	
31.10.10	B 2179	David Marcus	
31.10.10	B 2180	Prince Baxter, Edmund Charles and Marling Jones	
5.11.10	B 2181	Emanuel Hinds	
22.11.10	B 2182	James Ethelbert Low	
		DISTRICT NO. 5—BARAMA.	
25.11.10	B 1830	James Hinds and Gilbert Lewis	
5.12.10	B 1831	Joseph Pearson	
		MORAWHANNA. Nil.	
		GEORGETOWN.	
1.10.10	B 2018	David Young Rubber Estates, British Guiana, Ltd.	R. H. Kaster authorized to prospect.
1.10.10	B 2019	Idem	David Young authorized to prospect.
3.10.10	B 2020	Thomas Frederick Bacchus and Calton N. McInroy	
7.10.10	B 2021	David Trotz, David Damon, Arthur A. Grant and George Primus	
17.10.10	B 2022	Manoel Pereira Camacho and Mauricio Pereira Jorge	Antonio Perreira authorized to prospect.
17.10.10	B 2023	Isaac Richmond	
21.10.10	B 2024	James Dorsett	
21.10.10	B 2025	Daniel Henry Eytle and James Alexander Eytle	
25.10.10	B 2026	Manoel Vieira	Samuel G. C. Miller authorized to prospect.

Digitized by Google

LIST OF PROSPECTING LICENCES ISSUED—(Contd.)

Date of Issue.	No. of Prospecting Licence.	Name.	Remarks.
		GEORGETOWN—(CONTINUED.)	
29.10.10	B 2027	James Osmend Guy	
29.10.10	B 2028	Edward Nassy	
3.11.10	B 2029	F. N. Williams	
7.11.10	B 2030	James Pollard	
8.11.10	B 2031	James Williams and Richard Tyrrell	
14.11.10	B 2032	John Alexander Murray, Norval Edmund Bremner and Semerie	
15.11.10	B 2033	Lazarus Harrison	
16.11.10	B 2034	Alexander Hughes and H. Teixeira	
21.11.10	B 2035	John William De Rooy and Joseph Ramsammy	
21.11.10	B 2036	Walter Delmar Parkinson and Bakuralli	Wm. Johnson authorized to prospect.
21.11.10	B 2037	James Christopher and Joseph Vigilance	
21.11.10	B 2038	Fortune January and Francis France	
29.11.10	B 2039	John J. Brickhill	
1.12.10	B 2040	Thomas Benjamin Williams and Ernest Christmas	
14.12.10	B 2041	Edward St. Maur Hunte and Victorine Antonio Pires	
19.12.10	B 2042	Elijah Clarke and Joseph Pilgrim	
20.12.10	B 2043	George Clarke, James Adolphus Wood and Charles Dodson	
21.12.10	B 2044	Joseph Haywood	
21.12.10	B 2045	John Van Sluytman	
23.12.10	B 2046	George A. Blount, George S. Irwin and William Briggs	
24.12.10	B 2047	James Adolphus Etten and Nathaniel Brown	
29.12.10	B 2048	Manoel Danny and Philip Aaron Li	
29.12.10	B 2049	John Alleyne and Charles Alleyne	
30.12.10	B 2201	Alexander McKay, Mary Gonsalves and Joseph Augustus Clarke	
31.12.10	B 2202	Jose Ferreira	Abraham A. Webster authorized to prospect.

Digitized by Google

Vol. XXXIII. No. 18.
453

The Official Gazette
OF BRITISH GUIANA.

Published by Authority of His Excellency the Governor.

GEORGETOWN, WEDNESDAY, MARCH 1st, 1911.

Government Notice.

GOVERNMENT SECRETARY'S OFFICE,
Georgetown, Demerara,
94. 24th February, 1911.

THE following Bill, which it is proposed to introduce into the Court of Policy, is hereby published for general information.

By Command,

CHARLES T. COX,
Government Secretary.

A BILL ENTITLED "AN ORDINANCE TO AMEND THE ORDINANCES RELATING TO THE BOERASIRIE WATER SCHEME."

BE it enacted by the Governor of British Guiana, with the advice and consent of the Court of Policy thereof, as follows :—

1. The Schedule to the Boerasirie Ordinance, 1889, is hereby repealed and in lieu thereof the First Schedule to this Ordinance shall be deemed to be inserted therein and to be the Schedule thereto, and all references to the Schedule hereby repealed contained in the said Boarasirie Ordinance, 1889, shall be taken and read as referring to the First Schedule to this Ordinance. New Schedule enacted to Ordinance 7 of 1889. Schedule I.

2. The Schedule to the Boerasirie Loan Ordinance, 1902, is hereby repealed and in lieu thereof the Second Schedule to this Ordinance shall be deemed to be inserted therein and to be the Schedule thereto, and all references to the Schedule hereby repealed contained in the said Boerasirie Loan Ordinance, 1902, shall be taken and read as referring to the Second Schedule to this Ordinance. New Schedule enacted to Ordinance 15 of 1902. Schedule II.

3. Parate or summary execution shall not be issued under the Boerasirie Ordinance, 1889, or the Boerasirie Loan Ordinance, 1902, against any Crown land. Parate execution not to issue against Crown land.

4. This Ordinance may be cited as the Boerasirie Ordinances Amendment (Schedules) Ordinance, 1910. Short Title.

Digitized by Google

FIRST SCHEDULE.

TABLE OF PLANTATIONS AND OF AMOUNTS DUE.

COLUMN I.	COLUMN II.		COLUMN III.	COLUMN IV.
Plantation.	Number of Acres.		Amount.	Amount.
	Acres.	Square Roods.	$ c.	$ c.
Versailles ...	1,120	150	4,892 23	1,129 02
South half Klien Pouderoyen ...	557	175	2,434 48	561 82
Lust-Lot-Rust ...	272		1,187 58	274 07
Vreed-en-Hoop ...	928	109	4,053 31	935 43
Windsor Forest ...	1,002	006	4,374 99	1,009 65
Nouvelle Flanders ...	462	012	2,017 35	465 55
L'Union ...	132	040	576 90	133 13
Rotterdam ...	197	050	860 87	198 66
Haarlem & Mary ...	242	294	1,060 94	244 83
Waller's Delight ...	548	234	2,396 07	552 95
Ouwzigt ...	661	002	2,886 06	666 03
La Jalousie ...	1,170	029	5,108 81	1,178 99
Blankenburg ...	1,257	013	5,489 87	1,266 60
Den Amstel ...	599	071	2,616 28	603 80
Fellowship ...	289	021	1,264 74	291 27
Hague ...	1,622	050	7,082 53	1,634 56
Cornelia Ida ...	1,345	100	5,873 78	1,355 52
Leonora ...	1,526	151	6,665 03	1,538 11
Anna Catharina ...	1,476	250	6,448 15	1,488 06
Edinburgh ...	630	013	2,750 90	634 83
Groenveld ...	623	005	2,720 22	627 75
Stewartville ...	1,599	150	6,983 55	1,611 66
Uitvlugt ...	2,583	157	11,279 98	2,603 17
De Willem ...	791	226	3,456 89	797 77
Zeeburg ...	863	111	3,769 58	869 93
East half Met-en Meerzorg ...	1,117	118	4,878 72	1,125 89
West half Met-en Meerzorg ...	1,117	118	4,878 72	1,125 89
Tuschen de Vrienden.	1,214		5,300 49	1,223 28
Zeelugt ...	1,200		5,239 36	1,209 12
Vergenoegen ...	1,872	150	5,309 22	1,225 25
Philadelphia ...	689	210	1,324 31	305 62
Barnwell or St. Christopher ...	1,043	075	2,003 18	462 28
Greenwich Park ...	1,466		2,814 91	649 62
	32,222	090	$ 130,000 00	$ 30,000 00

Digitized by Google

SECOND SCHEDULE.

TABLE OF PLANTATIONS AND OF AMOUNTS DUE.

COLUMN I.	COLUMN II.		COLUMN III.	
Plantation.	Number of Acres.		Amount.	
	Acres.	Square Roods.	$	c.
Versailles	1,120	150	1,891	65
South half Klien Ponderoyen ...	557	175	941	32
Lust-Lot-Rust	272		459	19
Regt-door-Zee	277	205	468	78
Vreed-en-Hoop	928	109	1,569	29
Windsor Forest...	1,002	006	1,693	80
Nouvelle Flanders	462	012	781	03
L'Union	132	040	223	35
Rotterdam	197	050	333	29
Haarlem & Mary	242	294	410	73
Waller's Delight	548	234	927	66
Rumzigt	661	002	1,116	46
La Jalousie	1,170	029	1,977	91
Blankenburg	1,257	013	2,122	15
Hague	1,622	050	2,738	56
Cornelia fda	1,345	100	2,271	21
Leonora	1,526	151	2,577	05
Anna Catharina...	1,476	250	2,493	20
Edinburgh	630	013	1,063	65
Groenveld	623	005	1,051	79
Stewartville	1,599	150	2,700	28
Uitvlugt	2,583	157	4,361	54
De Willem	791	226	1,336	65
Zeeburg	863	111	1,457	55
East half Met-en-Meerzorg ...	1,117	118	1,886	39
De Kinderen	2,134	156	3,603	52
West half Met-en-Meerzorg ..	1,117	118	1,886	39
Tuschen de Vrienden	2,764		4,666	21
Zeelugt	1,200		2,025	85
Vergenoegen	1,872	150	3,309	55
Philadelphia	689	210	1,219	03
Barnwell or St. Christopher ...	1,043	075	1,843	89
Greenwich Park...	1,466		2,591	08
	35,296	059	$ 60,000	00

Government Notices.

GOVERNMENT SECRETARY'S OFFICE,
Georgetown, Demerara,
99. 28th February, 1911.

HIS Excellency the Governor has been pleased to grant to First-Class Postmaster J. S. McKenzie leave of absence from the 20th instant to the 19th proximo on full salary.

CONSULAR NOTICE.

100. 28th February, 1911.

REFERRING to Consular Notice No. 133 of the 13th September last, notice is hereby given, for general information, that the King's Exequatur empowering Colonel Antonio Monagas to act as Venezuelan Consul at Georgetown has received His Majesty's signature.

By Command,
CHARLES T. COX,
Government Secretary.

Digitized by Google

LIST OF PROSPECTING LICENCES ISSUED—(Contd.)

Date of Issue.	No. of Prospecting Licence.	Name.	Remarks.
		GEORGETOWN—(CONTINUED.)	
29.10.10	B 2027	James Osmend Guy	
29.10.10	B 2028	Edward Nassy	
3.11.10	B 2029	F. N. Williams	
7.11.10	B 2030	James Pollard	
8.11.10	B 2031	James Williams and Richard Tyrrell	
14.11.10	B 2032	John Alexander Murray, Norval Edmund Bremner and Semerie	
15.11.10	B 2033	Lazarus Harrison	
16.11.10	B 2034	Alexander Hughes and H. Teixeira	
21.11.10	B 2035	John William De Rooy and Joseph Ramsammy	
21.11.10	B 2036	Walter Delmar Parkinson and Bakuralli	Wm. Johnson authorized to prospect.
21.11.10	B 2037	James Christopher and Joseph Vigilance	
21.11.10	B 2038	Fortune January and Francis France	
29.11.10	B 2039	John J. Brickhill	
1.12.10	B 2040	Thomas Benjamin Williams and Ernest Christmas	
14.12.10	B 2041	Edward St. Maur Hunte and Victorine Antonio Pires	
19.12.10	B 2042	Elijah Clarke and Joseph Pilgrim	
20.12.10	B 2043	George Clarke, James Adolphus Wood and Charles Dodson	
21.12.10	B 2044	Joseph Haywood	
21.12.10	B 2045	John VanSluytman	
23.12.10	B 2046	George A. Blount, George S. Irwin and William Briggs	
24.12.10	B 2047	James Adolphus Etten and Nathaniel Brown	
29.12.10	B 2048	Manoel Danny and Philip Aaron Li	
29.12.10	B 2049	John Alleyne and Charles Alleyne	
30.12.10	B 2201	Alexander McKay, Mary Gonsalves and Joseph Augustus Clarke	
31.12.10	B 2202	Jose Ferreira	Abraham A. Webster authorized to prospect.

Digitized by Google

VOL. XXXIII. No. 18.

453

The Official Gazette
OF BRITISH GUIANA.

Published by Authority of His Excellency the Governor.

GEORGETOWN, WEDNESDAY, MARCH 1ST, 1911.

Government Notice.

GOVERNMENT SECRETARY'S OFFICE,
Georgetown, Demerara,
94. 24th February, 1911.

THE following Bill, which it is proposed to introduce into the Court of Policy, is hereby published for general information.

By Command,

CHARLES T. COX,
Government Secretary.

A BILL ENTITLED "AN ORDINANCE TO AMEND THE ORDINANCES RELATING TO THE BOERASIRIE WATER SCHEME."

BE it enacted by the Governor of British Guiana, with the advice and consent of the Court of Policy thereof, as follows :—

1. The Schedule to the Boerasirie Ordinance, 1889, is hereby repealed and in lieu thereof the First Schedule to this Ordinance shall be deemed to be inserted therein and to be the Schedule thereto, and all references to the Schedule hereby repealed contained in the said Boarasirie Ordinance, 1889, shall be taken and read as referring to the First Schedule to this Ordinance. New Schedule enacted to Ordinance 7 of 1889. Schedule I.

2. The Schedule to the Boerasirie Loan Ordinance, 1902, is hereby repealed and in lieu thereof the Second Schedule to this Ordinance shall be deemed to be inserted therein and to be the Schedule thereto, and all references to the Schedule hereby repealed contained in the said Boerasirie Loan Ordinance, 1902, shall be taken and read as referring to the Second Schedule to this Ordinance. New Schedule enacted to Ordinance 15 of 1902. Schedule II.

3. Parate or summary execution shall not be issued under the Boerasirie Ordinance, 1889, or the Boerasirie Loan Ordinance, 1902, against any Crown land. Parate execution not to issue against Crown land.

4. This Ordinance may be cited as the Boerasirie Ordinances Amendment (Schedules) Ordinance, 1910. Short Title.

Digitized by Google

LIST OF PROSPECTING LICENCES ISSUED—(Contd.)

Date of Issue.	No. of Prospecting Licence.	Name.	Remarks.
		GEORGETOWN—(CONTINUED.)	
29.10.10	B 2027	James Osmend Guy	
29.10.10	B 2028	Edward Nassy	
3.11.10	B 2029	F. N. Williams	
7.11.10	B 2030	James Pollard	
8.11.10	B 2031	James Williams and Richard Tyrrell	
14.11.10	B 2032	John Alexander Murray, Norval Edmund Bremner and Semerie	
15.11.10	B 2033	Lazarus Harrison	
16.11.10	B 2034	Alexander Hughes and H. Teixeira	
21.11.10	B 2035	John William De Rooy and Joseph Ramsammy	
21.11.10	B 2036	Walter Delmar Parkinson and Bakuralli	Wm. Johnson authorized to prospect.
21.11.10	B 2037	James Christopher and Joseph Vigilance	
21.11.10	B 2038	Fortune January and Francis France	
29.11.10	B 2039	John J. Brickhill	
1.12.10	B 2040	Thomas Benjamin Williams and Ernest Christmas	
14.12.10	B 2041	Edward St. Maur Hunte and Victorine Antonio Pires	
19.12.10	B 2042	Elijah Clarke and Joseph Pilgrim	
20.12.10	B 2043	George Clarke, James Adolphus Wood and Charles Dodson	
21.12.10	B 2044	Joseph Haywood	
21.12.10	B 2045	John Van Sluytman	
23.12.10	B 2046	George A. Blount, George S. Irwin and William Briggs	
24.12.10	B 2047	James Adolphus Etten and Nathaniel Brown	
29.12.10	B 2048	Manoel Danny and Philip Aaron Li	
29.12.10	B 2049	John Alleyne and Charles Alleyne	
30.12.10	B 2201	Alexander McKay, Mary Gonsalves and Joseph Augustus Clarke	
31.12.10	B 2202	Jose Ferreira	Abraham A. Webster authorized to prospect.

Digitized by Google

Vol. XXXIII. No. 18.

453

The Official Gazette
OF BRITISH GUIANA.

Published by Authority of His Excellency the Governor.

GEORGETOWN, WEDNESDAY, MARCH 1st, 1911.

Government Notice.

GOVERNMENT SECRETARY'S OFFICE,
Georgetown, Demerara,
94. 24th February, 1911.

THE following Bill, which it is proposed to introduce into the Court of Policy, is hereby published for general information.

By Command,

CHARLES T. COX,
Government Secretary.

A BILL ENTITLED "AN ORDINANCE TO AMEND THE ORDINANCES RELATING TO THE BOERASIRIE WATER SCHEME."

BE it enacted by the Governor of British Guiana, with the advice and consent of the Court of Policy thereof, as follows :—

1. The Schedule to the Boerasirie Ordinance, 1889, is hereby repealed and in lieu thereof the First Schedule to this Ordinance shall be deemed to be inserted therein and to be the Schedule thereto, and all references to the Schedule hereby repealed contained in the said Boarasirie Ordinance, 1889, shall be taken and read as referring to the First Schedule to this Ordinance. New Schedule enacted to Ordinance 7 of 1889. Schedule I.

2. The Schedule to the Boerasirie Loan Ordinance, 1902, is hereby repealed and in lieu thereof the Second Schedule to this Ordinance shall be deemed to be inserted therein and to be the Schedule thereto, and all references to the Schedule hereby repealed contained in the said Boerasirie Loan Ordinance, 1902, shall be taken and read as referring to the Second Schedule to this Ordinance. New Schedule enacted to Ordinance 15 of 1902. Schedule II.

3. Parate or summary execution shall not be issued under the Boerasirie Ordinance, 1889, or the Boerasirie Loan Ordinance, 1902, against any Crown land. Parate execution not to issue against Crown land.

4. This Ordinance may be cited as the Boerasirie Ordinances Amendment (Schedules) Ordinance, 1910. Short Title.

Digitized by Google

FIRST SCHEDULE.

TABLE OF PLANTATIONS AND OF AMOUNTS DUE.

COLUMN I.	COLUMN II.		COLUMN III.	COLUMN IV.
Plantation.	Number of Acres.		Amount.	Amount.
	Acres.	Square Roods.	$ c.	$ c.
Versailles ...	1,120	150	4,892 23	1,129 02
South half Klien Pouderoyen ...	557	175	2,434 48	561 82
Lust-Lot-Rust ...	272		1,187 58	274 07
Vreed-en-Hoop ...	928	109	4,053 31	935 43
Windsor Forest ...	1,002	006	4,374 99	1,009 65
Nouvelle Flanders ...	462	012	2,017 35	465 55
L'Union ...	132	040	576 90	133 13
Rotterdam ...	197	050	860 87	198 66
Haarlem & Mary ...	242	294	1,060 94	244 83
Waller's Delight ..	548	234	2,396 07	552 95
Gunzigt ..	661	002	2,886 06	666 03
La Jalousie ...	1,170	029	5,108 81	1,178 99
Blankenburg ...	1,257	013	5,489 87	1,266 60
Den Amstel ..	599	071	2,616 28	603 80
Fellowship ..	289	021	1,264 74	291 27
Hague ..	1,622	050	7,082 53	1,634 56
Cornelia Ida ...	1,345	100	5,873 78	1,355 52
Leonora ..	1,526	151	6,665 03	1,538 11
Anna Catharina	1,476	250	6,448 15	1,488 06
Edinburgh ..	630	013	2,750 90	634 83
Groenveld	623	005	2,720 22	627 75
Stewartville ..	1,599	150	6,983 55	1,611 66
Uitvlugt ...	2,583	157	11,279 98	2,603 17
De Willem ...	791	226	3,456 89	797 77
Zeeburg ...	863	111	3,769 58	869 93
East half Met-en Meerzorg ..	1,117	118	4,878 72	1,125 89
West half Met-en Meerzorg ..	1,117	118	4,878 72	1,125 89
Tuschen de Vrienden.	1,214		5,300 49	1,223 28
Zeelugt ...	1,200		5,239 36	1,209 12
Vergenoegen ..	1,872	150	5,309 22	1,225 25
Philadelphia ...	689	210	1,324 31	305 62
Barnwell or St. Christopher ...	1,043	075	2,003 18	462 28
Greenwich Park ...	1,466		2,814 91	649 62
	32,222	090	$ 130,000 00	$ 30,000 00

Digitized by Google

SECOND SCHEDULE.

TABLE OF PLANTATIONS AND OF AMOUNTS DUE.

COLUMN I.	COLUMN II.		COLUMN III.
Plantation.	Number of Acres.		Amount.
	Acres.	Square Roods.	$ c.
Versailles	1,120	150	1,891 65
South half Klien Pouderoyen ...	557	175	941 32
Lust-Lot-Rust	272		459 19
Regt-door-Zee	277	205	468 78
Vreed-en-Hoop	928	109	1,569 29
Windsor Forest...	1,002	006	1,693 80
Nouvelle Flanders	462	012	781 03
L'Union	132	040	223 35
Rotterdam	197	050	333 29
Haarlem & Mary	242	294	410 73
Waller's Delight	548	234	927 66
Rumzigt	661	002	1,116 46
La Jalousie	1,170	029	1,977 91
Blankenburg	1,257	013	2,122 15
Hague	1,622	050	2,738 56
Cornelia fda	1,315	100	2,271 21
Leonora	1,526	151	2,577 05
Anna Catharina...	1,476	250	2,493 20
Edinburgh	630	013	1,063 65
Groenveld	623	005	1,051 79
Stewartville	1,599	150	2,700 28
Uitvlugt	2,583	157	4,361 54
De Willem	791	226	1,336 65
Zeeburg	863	111	1,457 55
East half Met-en-Meerzorg ...	1,117	118	1,886 39
De Kinderen	2,134	156	3,603 52
West half Met-en-Meerzorg ..	1,117	118	1,886 39
Tuschen de Vrienden	2,764		4,666 21
Zeelugt	1,200		2,025 85
Vergenoegen	1,872	150	3,309 55
Philadelphia	689	210	1,219 03
Barnwell or St. Christopher ...	1,043	075	1,843 89
Greenwich Park...	1,466		2,591 08
	35,296	059	$ 60,000 00

Government Notices.

GOVERNMENT SECRETARY'S OFFICE,
Georgetown, Demerara,
99. 28th February, 1911.

HIS Excellency the Governor has been pleased to grant to First-Class Postmaster J. S. McKenzie leave of absence from the 20th instant to the 19th proximo on full salary.

CONSULAR NOTICE.

100. 28th February, 1911.

REFERRING to Consular Notice No. 133 of the 13th September last, notice is hereby given, for general information, that the King's Exequatur empowering Colonel Antonio Monagas to act as Venezuelan Consul at Georgetown has received His Majesty's signature.

By Command,
CHARLES T. COX,
Government Secretary.

Digitized by Google

Official Receiver's Notice.

BRITISH GUIANA.

The Public Trustee Ordinance, 1910.

ESTATE OF BAKHTAWAR, MALE, DECEASED.

NOTICE is hereby given that on the application of Charles Fung-a-Fat, a creditor, I have undertaken the administration of the Estate of the above-named Bakhtawar, male, 93,758, ex *Forth*, 1902, who died at Plantation Non Pareil, East Coast, Demerara, on the 19th December, 1910, intestate.

All creditors on the Estate are required to file their claims within three months from the date of the first publication of this notice at my office in the Victoria Law Courts, Georgetown.

W. A. PARKER,
Official Receiver, and
Public Trustee.

Georgetown, Demerara,
6th February, 1911.

Registrar's Notices.

REGISTRAR'S OFFICE,
British Guiana,
7th February, 1911.

In the matter of the application by Eustace Gordon Woolford, of Croal Street, Georgetown, Barrister-at-Law, for a patent for an invention for "Process and apparatus for extracting Rubber and Rubber-like substances from its vegetable sources which has been communicated to the said Eustace Gordon Woolford by the actual Inventor William Appleton Lawrence, consulting chemist of 11, Vandewater Street, New York."

I DO hereby intimate to all to whom it may concern that on the 3rd day of February, 1911, I accepted a complete specification of the said invention, and that any person may, within two months from the date of this advertisement of my acceptance of the said complete specification, give notice in writing at the Registrar's Office aforesaid, of opposition to the grant of the said patent in terms of section 10 (1) of the Patents Ordinance, 1902.

L. C. DALTON,
Registrar.

REGISTRAR'S OFFICE,
British Guiana,
30th January, 1911.

In the matter of the application by Joseph Arthur King, of 237, Camp Street, Georgetown, in the colony of British Guiana, Solicitor, for a patent for an invention for a process for the extraction of gold from clay, communicated to the said Joseph Arthur King by Jacobus Jan Willem Hendrik Van Der Toorn of the Hague, Holland.

I DO hereby intimate to all to whom it may concern that on the 20th day of January, 1911, I accepted a complete specification of the said invention, and that any person may, within two months from the date of this advertisement of my acceptance of the said complete specification, give notice in writing at the Registrar's Office aforesaid, of opposition to the grant of the said patent in terms of section 10 (1) of the Patents Ordinance, 1902.

L. C. DALTON,
Registrar.

Pound Notice.

Sparendaam Pound,
27th day of February, 1911.

THERE is impounded at the above-named Pound, one Cow of the following description, viz:—Brindled, branded on right hip not legible. This animal was brought to the Pound on Sunday, 19th day of February, 1911, at 5.20 o'clock, p.m., by Keru, with an authorization signed by A. Rickett, for trespassing on Plantation Belair. If not claimed within one week from date it will be sold at public auction on Monday, 6th March, 1911, in accordance with Ordinance No. 1 of the year 1866.

DONALD CRICHTON CAMERON, Sergt. 1923,
Pound Keeper.

Police.

NOTICE.

IN accordance with section 10 of Ordinance 4 of 1884, there will be sold at public auction for cash at America Stelling Police Station at 1 p.m. on Friday, the 17th March, 1911, the following unserviceable property, viz. :—

1 (one) Bateau 21 ft. 6 inches x 4 ft. x 1 ft. 8 ins.

A charge of 2% Church and Poor will be made over and above the amount of purchase money.

J. ROSS,
Sub Inspector of Police.

27th February, 1911.

NOTICE.

IN accordance with sub-section 1, section 77 of Ordinance 10 1891, there will be sold at public auction for cash at America Stelling Police Station at 1 p.m. on Friday, the 17th March, 1911, the following unclaimed property, viz. :—

1 (one) Corial 26 feet x 22" x 10 inches.

A charge of 2% Church and Poor will be made over and above the amount of purchase money.

J. ROSS,
Sub Inspector of Police.

27th February, 1911.

NOTICE.

IN accordance with section 77, sub-section 1, Ordinance 10 of 1891, the following unclaimed property at present lying at Brickdam Police Station, Georgetown, will be sold at Public Auction for cash at Brickdam Police Station at one o'clock, p.m., on Friday, 24th March, 1911, and following days, unless previously claimed and ownership satisfactorily proved.

Persons wishing to inspect these articles can do so at Brickdam Police Station at any time up to the day of sale between the hours of 11 a.m. and 4 p.m.

All articles purchased must be removed the same day as the purchase is made. A charge of 2% will be made in addition to the amounts at which all articles are purchased:—

1 single barrel gun, 1 razor, 1 canvas bag, 1 old cotton hammock, 1 old flannel, 1 khaki drill trousers, 1 enamel plate, 1 enamel cup, 1 piece rope, 1 spoon, 1 razor, 1 wood pipe, 1 trumpet, a quantity of wall pictures, 1 alarm clock, 1 glass dish, 1 sugar bowl, 1 brush, 1 parcel pencils, 1 iron spoon, 1 draw-point, 1 tin waiter, 1 flat dish, 1 lamp, 4 spoons and 4 forks, 9 cakes soap, 7 packs powder, 5 sticks cosmetique, 4½ pairs lacing, 1 box hair-pins, 4 iron spoons, 1 piece greenheart, 1 piece tweed, one bicycle frame, 1 cutlass, 1 small canister, with several pieces of metal, 1 knife, 1 bicycle frame, 1 wooden cup, one corial, 1 tin marmalade, 1 shoemaker's knife, 1 single barrel gun, 1 pocket book, a quantity of coals, 1 bowl, 1 nickel watch, 1 razor case, 3 thimbles, 1 punt oar, 1 razor, 1 bicycle frame, 1 stick, 1 piece wood, 1 tin, one oil can, 2 tool bags, 1 lamp, 1 pedal, 1 screwdriver, 1 pair boots, 1 umbrella, 1 piece crabwood, 1 clock, 1 knife, 1 bag hammock with rope, 1 old corn bag, 2 tea cups, 2 saucers, 2 shirts, 1 bath towel, 1 straw hat, 1 revolver, 1 memo book, 1 razor, 1 saw, 2 padlocks, 2 watches, 1 old scissors, 1 gonge, 1 straw hat, 2 billiard balls, 1 chimese and 1 petticoat bodice.

LOUIS L. KERR,
Deputy Inspector General of Police.

Police Headquarters,
Georgetown,
28th February, 1911.

Local Government Board Notice.

MORAWHANNA COUNTRY DISTRICT.

THE Local Authority of Morawhanna Country District having prepared a statement showing the property within that district to be appraised, and the value of such property as ascertained by the said authority, notice is hereby given that the abovementioned statement can be seen at the police station, Morawhanna.

G. CARTO,
Chairman, Local Authority of
Morawhanna Country District.

Morawhanna, North West District,
27th February, 1911.

Digitized by Google

LIST OF PERSONS liable to serve in the British Guiana Militia for the City of Georgetown, 1911.

Name.	Profession or Occupation.	Address.	Qualification.
Adamson, O. E.	Clerk	Excelsior Tailoring Estab.	Income
*Anderson, C. W.	Govt. Surveyor	Georgetown	do
Atkinson, R.	Clerk	Wm. Forgarty	do
Ayres, T. E.	Clerk, J. I. Chapman	Georgetown	do
Azevedo, E. M.	Trainer	125, Thomas Street	do
Austin, M. B. G.	Clerk	La Penitence	do
Archer, J. J.	Agent	80, Breda Street	do
Allan, Geo.	Manager, Sample Dept.	Thom & Cameron	do
Arthur, W. H.	Gold Proprietor	55, Fourth Street	Property
Aaron, Thos. A.	Clerk	Education Office	Income
Abraham, A.	Clerk	25, Cornhill Street	do
Anderson, J.	Clerk	*Argosy* Company, Ltd.	Salary
Alleyne, J. R.	do	J. I. Chapman	do
Aird, G. C.	do	Booker Bros., McConnell & Co.	do
Ashford, E.	do	Sprostons, Limited	do
Atkins, J. A.	Storekeeper	Demerara Railway Company	do
Allen, J. C.	Clerk	do	do
*Amory, A. A.	do	Wieting & Richter	do
Ault, W.	Chemist	Booker Bros.	do
Allsopp, A. A.	Dispenser	Smart-Dalgleish & Co.	do
Aird, J. M.	Clerk	Aremu Mining Coy.	do
*Assinder, H. A.	do	Booker Bros.	do
Blackmore, A. L.	Carpenter	Church and Cummings Streets	Income
Bagot, E. G.	Accountant	High Street	do
Bellamy, W. E.	Commissary	Georgetown	do
Belmonte, J. A. G. C.	Solicitor	High Street	do
Binns, A.	Clerk	Lands & Mines Department	do
Bishop, W. H.	do	Prison Department	do
Blackman, H.	Pattern Maker	23, Hill Street	do
Bonnett, D.	Painter	Smith & Co., High Street	do
Bollers, D. S.	Dispenser	Camp Street	do
Bourke, J. T.	Clerk	c/o Fogarty	do
Brandon, J. E.	do	Booker Bros., McConnell & Co.	do
Brathwaite, N.	Clerk	Wm. Fogarty's	do
Brown, G. W.	Wharfinger	New Colonial Coy.	do
Burgess, E. A.	Solicitor	63, Hadfield Street	do
*Burrowes, H. A. N.	Customs Officer	78, Brickdam	do
*Bayley, B. H.	Civil Service	18, Brickdam	do
*Brassington, H. McN.	Bank Clerk	121, Parade Street	do
Brassington, H. D.	Civil Service	do	do
Bugle, M. H.	Clerk	Booker Bros., McConnell & Co.	do
*Boon, E. R.	Bookkeeper	do	do
Bowhill, J. A. P.	Govt. Land Surveyor	Lands and Mines	do
Burgess, A. W.	Clerk	C. S. Chung & Co.	do
Bleuman, H.	Speculator	125, King Street	Property
Bagot, G. R.	Clerk	12, Water Street	Salary
Bayley, H. C.	do	18, Brickdam Street	do
*Brassington, W. W.	do	Kingston	Income
Barnes, S. E.	Solicitor	Georgetown	do
Bushe, R. J. Scott	Civil Engineer	Carmichael Street	do
Barnwell, E.	Civil Service	Georgetown	do
Brumell, J. E.	Clerk	do	do
Barker, Jas.	Messenger	Surgeon General's Office	do
*Burch, G.	Wharfinger	Booker Bros.	do
Brathwaite, J. N.	Clerk	Booker Bros., McConnell & Co.	Income
Bradshaw, Wm.	do	Macquarrie, Main Street	do
Brown, E.	Shoemaker	72, Leopold Street	do
Barrow, H.	Manager	Virtue & Coy.	Income
Brazao, A. C.	Clerk	Bettencourt & Coy.	Salary
Byer, J. T.	do	do	do
Brumell, J. C.	do	New Colonial Coy.	do
*Bennernagle, J. C.	First Marshal	Registrar's Office	Salary
Brazao, F. T.	House & Sign Painter	9 & 10, Holmes Street	do
Barrow, C. F.	Clerk	4, Robb Street	do
*Bennett, E. G.	do	Georgetown Club	Salary
*Boyce, G. T.	do	Public Works Department	do
Bryden, J. C.	Clerk	Sprostons, Ltd.	do
Baker, A.	Captain, Col. Steamer	do	do
Bouchier, H.	Wharfinger	Bayley & Coy.	do
Bamford, H.	Steward	Public Hospital, Georgetown	Income
Butts, E. W.	Customs Officer	do.	Salary
*Brookes, G. W.	Clerk	Booker Bros.	do
Byatt, E. R.	do	Alty & Co.	do
Barnes, H. S.	do	Booker Bros.	do
Brown, D. S.	do	Smart Dalgleish & Co.	do
Cannon, N.	Auctioneer	Water Street	Income
Chapman, A. F.	Proprietor	Cycle Depôt	do
Cheesewright, F. W.	Proof Reader	*Argosy*	Salary
Chatterton, R. H.	Clerk	Strickland & Co.	do
Collier, C. B.	Clerk	Sandbach, Parker & Co.	do
Colvin, Leon	Bank Clerk	B. G. Bank	do
Comach, C. A. F.	Civil Service	Treasury	do
Conyers, F. A.	Bank Clerk	125, Carmichael Street	do
Conyers, E.	Clerk	do	do
Correia, Jose	Barrister	High Street	do
Cox, H. S.	do	Commerce Street	do
Cox, W. M.	Clerk	Curtis & Campbell	do
Craig, J. W.	do	Brodie & Rainer	do

* Have enrolled in the B. G. Volunteers.

Digitized by Google

Rank and Name.	Profession or Occupation.	Address.	Qualification.
Cressall, Jnr., P.	Clerk	Sandback Parker	Salary
Crombie, J. J.	do	Sprostons, Ltd.	do
Cunha, C. A.	Wharfinger	Thom & Cameron	do
Cyrus, S. A.	Watchmaker	15, Water Street	do
Chalmers, R. H.	Customs Officer	Georgetown	do
Chester, R.	Clerk	34, Bent Street	do
Cheong, Jno.	Bookkeeper	9, Longden Street	Income
Crane, J. E.	Engineer	16, D'Urban St.	Property
*Crossley, Ed.	do	Sandbach, Parker & Co.	Salary
Cox, J. T.	Tailor and Cutter	Flett Smith	Income
Carew, F. A.	Clerk	54, Lime Street	do
Critchlow A. A.	Shoemaker	Regent Road	do
Conway, C.	Shoemaker	72, Leopold Street	do
Cendrecourt, R.	Dispenser	Broad Street	do
Cumberbatch, A. A.	Shoemaker	15, Lombard Street	do
Chase, D. W.	Cabinet Maker	Church Street	do
Cowes, T. T.	Clerk	Lodge Village	do
Cruickshank, J. G.	Civil Service	111, Carmichael Street	do
Carew, A.	Clerk	R. G. Humphrey's & Co.	do
Chabral, E. A.	do	Wm. Fogarty's	do
Cregan J. H.	Electrician	Demerara Electric Coy.	do
Chatterton, A.	Clerk	Sprostons, Limited	do
Christiani, L.	do	Strickland & Co.	do
Chilcott, R. S.	do	do	do
Cumberbatch, H. C.	do	Fogarty's, Water Street	do
Cumberbatch, A. J.	Clerk	Ferreira & Gomes	do
Campbell, J. H. D.	do	Hand-in-Hand	do
Calder, W. C.	Customs Officer	Public Buildings	Salary
Crookes, J. J.	Dispenser	Alty & Coy.	do
Cameron, J.	Secretary	Motor Coy., High Street	Income
Carto. J.	do	Natural Ice Depôt	Salary
Cornette, C.	do	do	do
Castagne, H. C.	Commission Agent	Water Street	Income
Camacho, M. P. Jnr.	Clerk	M. P. Camacho, High Street	do
Carbin, F. M.	Customs Officer	Public Buildings	Salary
Corbin, J. E.	Overseer	Town Hall	do
Cassels, J. B.	Managing Director	Booker Bros.	Income
Clarke, E. A.	Manager	Guiana Rice Mill	Salary
D'Abreu, J.	Clerk	Fogarty	do
D'Andrade, J.	do	Smith Bros. & Co.	do
Darrell, F.	do	Sproston	do
Davis, L. A. R.	Surveyor of Customs	Public Buildings	do
DeFreitas, Jno.	Clerk	Smith Bros. & Co.	do
Delafons, H. Y.	Managing Director	Booker Bros., McConnell & Co	do
Dempster, H. O.	Clerk	32, Croal Street	do
Dempster, J. E.	do	Camp Street	do
DeRos, C. J. F.	Customs Officer	Public Buildings	do
Dowding, C.	Civil Service	Public Buildings	do
Driver, R.	Manager of Strong & Driver	39, Main Street	do
Drysdale, J.	Civil Service	Public Buildings	do
Del Castilho, E. F.	Clerk	Booker Bros., McConnell & Co	do
Dennis, R. T.	do	do	do
De Baros, M. F.	Manager	Jasmins & Gomes	Income & Property
De Freitas, C. A.	Hairdresser	Commerce Street	Income
De Silva, A. J.	Clerk	Smith Bros. & Co.	do
David, S.	Ship Carpenter	25, Saffon Street	do
De Souza, M. R.	Clerk	Pimento & D'Oliveira	Income & Property
De Caires, F.	Clerk	J. P. Santos & Co.	Income
De Canhas, A.	Grocer	do	do
De Oliveira, F. M.	Clerk	Wm. Fogarty	do
De Freitas, A.	Goldsmith	15 and 16, Water Street	Property
D'Oliveira, J. J.	Clerk	P. D'Urban Street	Salary
D'Abreu, F. E.	do	Smith Brothers	do
D'Graça, F. L.	do	Smith Brothers	Salary
Davies, T. W.	do	Fogarty's	do
De Freitas, M.	Shopkeeper	125, Light Street	do
De Silva, M.	Clerk	Smith Brothers	do
D'Anjou, L. A.	Shoemaker	8, Camp Street	Income
Douglas, R. L.	Clerk	Sprostons, Limited	do
*D'Ornellas, C.	do	*Argosy* Company, Limited	do
*D'Ornellas, F.	do	do	do
De Barros, A. F.	do	Bettencourt & Coy.	do
De Freitas, J. L.	Clerk	Popular Store	Income
De Freitas, P.	do	49, Brickdam	do
De Freitas, J.	do	Saffon & Broad Streets	do
De Barros, A. F.	do	Demerara Railway Company	do
*D'Andrade, F. C.	Customs Officer	Public Buildings	do
De Nobrega, J.	Clerk	44, Water Street	do
D'Aguiar, M. H.	do	Smith Brothers	Salary
*Duguid, P.	do	Booker Bros.	do
*D'Agrella, F.	do	Smith Brothers	do
Dias, D. Y. C.	do	J. P. Santos & Coy.	do
D'Aguiar, H. I.	do	Fogarty's, Water Street	do
*Dare, J. A.	do	46, Brickdam	do
*De Souza, J. R.	do	Wm. Fogarty's	do
Darrell, J. A.	Commission Agent	Smyth Street	Income
Dyett, E. M.	Clerk	Treasury	Salary
Dallison, J. E.	do	15, Holmes Street	do
Durant, T.	do	Strong & Driver	do
Dummett, A. A.	Chemist	Lombard Street	Income
Douglas, C.	Captain Col. Steamer	Sprostons Ltd.	Salary

* Have enrolled in the B. G. Volunteers.

Digitized by Google

Name.	Profession or Occupation.	Address.	Qualification.
De Abrue, A. J.	Clerk	Wm. Fogarty's	Salary
De Cambra, H.	do	15, Water Street	do
DeFreitas, J. S.	Secretary	Georgetown Club	Income
DeMattos, V.	Clerk	20, Water Street	do
Dathorne, R. E.	Foreman Printer	The *Argosy* Ltd.	Salary
*Denny, A. D.	Clerk	Town Hall	do
De Abrue, Q. M.	do	Wm. Fogarty	do
DeFreitas, M. J.	do	J. P. Santos & Coy.	do
Drayton, F.	do	Bagot & Coy.	do
De Caires, J.	do	Smith Bros. & Coy.	do
De Cairos, E.	do	do	do
Dodgson, J.	Dispenser	Brodie & Rainer	do
De Caires, S.	Clerk	B.G. Mutual Insurance Coy.	do
Dare, J. H.	do	Demerara Mutual	do
Drayton, D.	do	Demerara Foundry	do
DeFreitas, G. J.	Barrister-at-Law	Croal St.	Income
DeFreitas, M. J. C.	do	do	do
Dalton, L. C.	Registrar	Law Courts	do
Downer, W. V.	Bookkeeper	Georgetown Livery Stables	Salary
Edwards, E.	Clerk, Fogarty	8, Charles Street	Income
Estwick, J. D.	Saddler	Georgetown Livery Stables	do
Ewing, A.	Clerk	Holmes Stelling Store	do
*English, E. W. F.	Science Lecturer	Queen's College	do
Ewing, D. J.	Clerk	High and Hadfield Streets	do
Elcock, E. E.	do Haggin & Co.	Georgetown	do
Earle, J.	Shopkeeper	229, Thomas Street	do
Edghill, R. B.	Clerk	Wieting & Richter	Salary
*Edwards, F. B.	Marshal	Law Courts	do
*Farrar, C.	Clerk	B.G. Bank	Income
Fernandes, A.	Manager, Market	56, Camp Street	do
Fernandes, A. H.	Clerk	Ferreira & Gomes	do
Fernandes, G.	do	Wm. Fogarty's	do
Fernandes, J.	do	Smith Bros.	do
Field, C. B.	Overseer	*Daily Chronicle*	do
Ford, W.	Tailor	83, Leopold Street	do
*Forrester, C.	Clerk	The *Argosy*, Ltd.	do
Fowler, F.	Govt. Surveyor	Lands and Mines	do
France, W. S.	Civil Service	do	do
Franklin, C.	Piano Tuner	21, George Street	do
Fraser, S. J.	Clerk	Macquarrie & Co.	do
Fraser, W.	Painter	31, Bent Street	do
Farnum, J. R.	Civil Service	80, Cowan Street	do
Franck, H. L.	do	Registrar's Office	Salary
Fitzpatrick, J. D.	Tailor	Water Street	Income
Fernandes, M. A.	Proprietor	245, Lacytown	do
Fernandes, F. J.	Secretary	Black Lion Shop	do
*Franker, B. E.	Clerk	Wieting & Richter	do
Fernandes, J.	Shopwalker	Ferreira & Gomes	do
Forte, Aug.	Clerk	Wm. Fogarty's	do
Forte, H. A.	Tinsmith	273, Thomas Street	do
Farnum, W. A.	Clerk	Demerara Electric Coy.	Salary
Fraser, S. J.	do	Macquarrie & Coy. [ment	do
Forsythe, E. N.	do	Central Stationery Establish-	do
Fernandes, A. H.	Clerk	Booker Bros.	Salary
*Fraser, J. W.	do	Registrar's Office	do
Frere. H. A.	Superintedent	Georgetown Jail	Income
Ferguson, A. D.	Cashier	B. G. Bank	do
Fonseca, L. C.	Chemist	Lombard Street	Income
Fraser, S. A.	Clerk	Sprostons Ltd.	Salary
Fraser, R. Mc. N.	do	Treasury	do
Fitzgerald, E. E.	do	do	do
French, A. E.	Civil Engineer	Dem. Electric Coy.	Income
Fletcher, W.	Clerk	15, Holmes St.	Salary
Goring, E. C. D.	Watchmaker	Water Street	do
Gray, W. B.	Clerk	B. G. E. L. & P. Coy.	do
Greig, W. C.	do	Booker Bros., McConnell & Co.	do
Greene, G. Ball	Civil Service	Middle Street	do
*Grimshaw, T. R.	Clerk	Smith Bros., & Co.	Income
Glasford, E. D.	Customs Officer	Georgetown	Salary
Garnett, G. R.	Attorney	Curtis & Campbell	do
Gomes, J. A.	Merchant	131, Carmichael Street	Property
Gibson, M. I.	Clerk	97, Orange Walk	Salary
Gonsalves F. I.	Clerk	Stabroek Market	Income
Gouvea, C.	Clerk	J. I. Chapman	Income
Gomes, Jose	Clerk	18, Upper D'Urban Street	Salary
Gonsalves, M. G.	do	15, Norton Street	do
Gonsalves, A. F.	do	210, Charlotte Street	Income
Gonsalves, C.	Cashier	188, Waterloo Street	do
Greig, W. C.	Clerk	Booker Bros. & Co.	do
Gainfort, B. H.	do	Sprostons, Limited	do
Gordon, J. P.	do	J. I. Chapman's	do
Gouveia, J. F.	do	Wm. Fogarty's	do
Gonsalves, M.	do	Bettencourt & Coy.	do
Gonsalves, M. A.	do	do	do
Gonsalves, J. A.	do	Wm. Fogarty's	do
Gonsalves, J.	do	Bettencourt & Co.	do
Gomes, M.	do	Booker Bros.	do
*Gomes, L.	do	The Popular	do
*Gomes, M.	Merchant	222, Camp Street	Income
*Gomes, Louis	Clerk	Ferreira & Gomes	Salary

* Have enrolled in the B. G. Volunteers.

Digitized by Google

Name.	Profession or Occupation.	Address.	Qualification.
Gomes, J.	Clerk	Ferreira & Gomes	Salary
Green, C. H.	do	De Jonge & Smith	do
George, F. H.	do	Sandbach, Parker & Co.	do
Greaves, J. D.	Organist	R. C. Cathedral, Brickdam	Income
*Gouveia, M. DeS.	Clerk	Wm. Fogarty's	Salary
Greenidge, J. H., Jnr.	Photographer	62, Main Street	Income
Gomes, D.	do	J. P. Santos & Coy.	Salary
Gomes, M.	do	Booker Bros. & Co.	do
Grant, A.	Engineer	Sprostons, Ltd.	do
Gilchrist, R. N.	Clerk	Public Buildings	do
Gordon, G. W.	do	Law Courts	do
Gibson, W. L.	do	Scott & Co.	do
Gaskin, P.	do	Smart-Dalgleish & Co.	do
Harrison, J. S.	Customs Officer	Croal Street	Income
Hawtayne, G. N.	Clerk	The Treasury	do
Hay, C. R.	do	160, Cumings Street	do
Henery, J. G.	do	Booker Bros., McConnell & Co	do
Heyliger, E.	Accountant	M. N. Rieck	do
Hohenkerk, A. J.	Clerk	La Penitence	do
Holder, J. E.	Compositor	215, King Street	do
Hooton, S. H. B.	Clerk, Medical Depart.	72, Robb Street	do
Hopkinson, F. W.	Bookkeeper	Booker Bros., McConnell & Co.	do
Humphrey, I. H. H.	Clerk	Georgetown	do
Hubbard, J. T.	Clerk, New Col. Coy.	17, Water Street	do
Henderson, O. T.	Clerk, Civil Service	Murray Street	do
Hohenkerk, L. S.	Government Surveyor	3, Princes Street	do
Hutchinson, S. L.	Clerk	Booker Bros., McConnell & Co.	do
Hendricks, W. A. D.	Stationery Store	15, Hinck & Robb Streets	do
Hing, M. U.	Goldsmith	30, Cornhill Street	do
*Hodge, L. P.	Civil Engineer	68, High Street	Income
Hubbard, H. H.	Clerk	J. I. Chapman	Salary
Humble, Jno.	Cutter, M. N. Rieck	73, Main Street	do
Ho-a-Hing, B.	Merchant	Lombard Street	do
Hart, G. H.	Clerk	New Colonial Company	do
Haynes, C. B.	Bookkeeper	*Argosy*	Salary
Hart, E. H.	Clerk	Sprostons, Ltd.	do
Hart, E.	do	Sprostons, Ltd.	do
Humphrey, W. P.	do	De Jonge & Smith	do
Humphrys, W. A.	Clerk	Sprostons, Limited	Salary
*Humphrys, J.	Customs Officer	Public Buildings	do
Hohenkerk, N. G.	Clerk	B. G. Bank	do
*Hastings, N. P.	Surveyor	Lands and Mines	do
*Hutchinson, G. R.	Customs Officer	Customs Department	do
Hawkins, C. C.	Locomotive Superintendent, Demerara Railway		do
Headecker, J. A.	Clerk	Sprostons Ltd.	Salary
Humphrey, R. G.	Proprietor	Humphrey & Co., High St.	Income
Hardy, C. M.	Dispenser	Smart-Dalgleish & Coy.	Salary
Hughes, C. B.	Wharfinger	Thom & Cameron	do
*Henry, J. R.	Clerk	Public Hospital	do
Haughton, R. S.	do	Colonial Bank	do
Henderson, J. B.	do	G. P. Office	do
Hutcheson, R.	do	Smart-Dalgleish & Co.	do
Heald, S.	do	B. G. Mutual Buildings	Income
Henderson, F. B.	do	do	do
Isaacs, T. K.	Clerk	Sprostons, Ltd.	Salary
Isaacson, H. P.	Customs Officer	57, Croal Street	Income
Irons, T. M.	Chemist	Scott & Co.	do
*Irving, F. J.	Clerk	Booker Bros.	do
Irving, J. F.	do	La Penitence Store	Salary
Jackman, C. E.	Compositor	The *Argosy*, Ltd.	Income
Jorge, M. P.	Secretary	16, Robb Street	do
Jnister, M. F.	Merchant	191, New Garden Street	do
Jackman, G.	Clerk	Dem. Railway Co.	do
Johnson, E. F.	Customs Officer	Georgetown	do
Jardine, D. K.	Proprietor	*Daily Chronicle*	do
*Jack, W.	Clerk	Demerara Railway Coy.	Salary
Jones, W. S.	do	B. G. Bank	do
Jones, J. O.	Manager	Chocolate Factory, Kingston	do
Jones, S. P.	Clerk	Booker Bros.	do
Karnar, J. W.	Dispenser	Lombard Street	Income
King, G. F.	Clerk	New Colonial Company	do
King, J. A.	Crown Solicitor	Brickdam	do
King, N. T. C.	Clerk	66, Brickdam	do
Kingsland, E.	do	Audit Office	do
Koolhaas, J. A.	Goldsmith	Lombard Street	do
King, F. J.	Clerk	221, Brickdam	do
Kendle, H. M.	Clerk	22, Church St.	do
Kingsland, R. J.	Clerk	Sprostons, Limited	do
King, R. Z.	Druggist	Lombard Street	do
Kingsland, J. A.	Clerk	Kitty	Income
Kellman, R.	Clerk	J. I. Chapman's	Salary
Kellman, K.	do	Natural Ice Depôt	do
Keizar, A. A.	do	Sprostons, Limited	do
Kendall, R. A.	Clerk	G. P. Office	do
Lambert, L.	do	Davson & Co.	Income
Legall, H. A.	Panama Company	North Street	do
Logan, J.	Clerk	Smith Bros. & Co.	do
Lam, J.	do	95, La Penitence Street	do
Lewis, J. L.	Customs Officer	Public Buildings	do
Litt, J.	Station Master D. R. Co.	74, High Street	do
*Lopes, J.	Merchant	206, Charlotte Street	Income

* Have enrolled in the B.G. Volunteers.

Digitized by Google

Name.	Profession or Occupation.	Address.	Qualification.
Larrouy L. P.	Clerk	Sprostons, Limited	Salary
*Lopes, C.	Attorney	M. J. Lopes & Son's	Income
*Lopes, J.	Clerk	Smith Bros.	Salary
Landsell, H. J.	Manager	Wm. Fogarty's	Income
Lamming, J. D.	Manager	Tower Hotel	Income
Linkton, I. H.	Manager	The Popular Store	do
Legall, G. T.	Machinist	The Argosy Co., Ltd.	Salary
Lucas, G. J. D.	Overseer	Town Hall	do
Laing, D. W.	Clerk	Booker Bros., McConnell & Co.	do
*Laing, M. B.	do	Treasury	do
Lord, W. J.	Dispenser	Cummings & Middle Streets	do
Lewis, R. J.	Dispenser	High Street	Income
Lovegrove, A.	Clerk	Booker Bros.	Salary
Litterick	Reporter	*The Argosy*	do
Low, F.	Barrister-at-Law	America St.	Income
Mahy, W. A.	Clerk	De Cairos Bros.	Income
Man, A. C.	do	Sandbach, Parker & Co.	do
Manning, A. C.	Public Notary	48, Brickdam	do
Mapp, W. F. T.	Tailor	Croal Street	do
Matthias, F.	Assistant Manager	Georgetown Stables	do
Mathews, H. A.	Dist. Educational Officer	Public Buildings	do
May, H. F. P.	Civil Service	do	do
*McMahon, J.	Clerk	Fogarty	do
McKenzie, C.	do	De Cairos Bros.	do
McKenzie, E. P.	do	La Penitence Store	do
McLean, H.	Civil Service	Public Works Department	do
McWatt, W. F.	Clerk	La Penitence Store	do
McWatt, W. D.	do	24, Light Street	do
Moe, G.	Tinsmith	Water Street, Werk-en-Rust	do
Murray, J. E.	Asst. Bookkeeper	M. N. Rieck's	do
*Mew, T.	Clerk	Booker Bros., McConnell & Co.	do
McIntosh, A	do	M. N. Rieck	do
Miller, W. B.	Manager	J. I. Chapman & Co.	do
*Menezes, J. F.	Clerk	Smith Bros. & Co.	Income
McDougall, B. D.	Journalist	Argosy	do
Munro, R. A.	Clerk	Dem. Rubber Coy.	do
Mitchell, J. B.	Customs Officer	Georgetown	do
Martin, J. I.	Clerk	74, Robb Street	Salary
*McPherson, L. E.	do	J. I. Chapman	do
Marshall, M.	do	do	do
*Mitchell, H. E.	do	Public Works Department	do
McLellan, G. H. H.	Reporter	Daily Argosy	do
MacKenzie, G.	do	Daily Chronicle	do
Martin, J.	Clerk	Cornhill Street	do
Mansfield, A. L.	Assistant Gardener	Botanic Gardens	do
Marchant, C. W.	Sub Editor	Daily Chronicle	do
McCowan, J. H. S.	Clerk	Official Receiver's Office.	do
Marshall, N.	do	179, Charlotte Street	do
Mendes, T.	do	Smith Bros. & Co.	do
*Matthews, J. W.	do	The Unique	Property
*McPherson, C.	do	J. I. Chapman's	Income
Mitchell, H. A.	do	23, Haley St.	Income
Mendonca, M.	Clerk	223, Camp Street	Salary
McNaught, J. C.	Clerk	Daily Chronicle	Salary
Marques, F.	Printer	Bettencourt & Co.	do
Marques, A. F.	Clerk	Forgarty's, Water Street	do
*McKay, R.	do	Booker Bros.	do
Maggs, C. J.	do	Sprostons	Salary
Marshall, B. B.	Engineer	Ame ica Street	Income
Mullin, J. P.	Barriste -at-Law	Lands and Mines	Salary
*Macfarlane, W.	Su veyor	15, Holmes St.	Salary
McRostie, J.	Clerk	Smart-Dalgliesh & Co.	do
Mullaney, A.	Clerk	Wm. Fogarty's	do
Midgeley, A. S.	do	Sandbach Parker & Co.	do
Macfarlane, A. B.	do	Thom & Cameron	do
McFarlane, P.	do	Queen's College	Income
Newsam, B. S.	Asst. Master	Regent Street	Income
Newsam, E. A.	Registrar's Office	Flett, Smith & Co.	do
Norton, H.	Draper,	Water Street.	do
Nunes, J.	Sworn Clerk	Kitty Village	do
Nurse, B. F.	Clerk	High & Regent Sts.	do
Nurse, R. D.	do	47, Upper Robb Street	do
Niles, J. E.	Builder	187, Waterloo Street	do
Ng-a-Fook	Painter and Contractor	6, Lombard Street	do
Newsam, G. W.	Merchant	Caledonian Chamber	do
Nascimento, J. M. R.	Organist	8, James Street.	do
Neblett, J. A.	Clerk	Smith Bros. & Co.	Salary
Nobrega, F. B.	do	J. P. Santos & Co.	do
Newsum, W. B.	Clerk	Garnett & Co.	do
Nurse, F. A.	do	Lewis & Nurse	do
Nightingale, L. M.	Chemist	Land and Mines	do
Nolan, D.	Surveyor	Wm. Fogarty's	do
O'Donnell, C. H. M.	Clerk	Schuler & Sons	do
*Outridge, A.	Watchmaker	Biscuit Factory	Income
Oudkerk, A	Clerk	66, Broad Street	do
Osborne, A. P.	Gold Digger	De Jonge & Smith	Salary
Oudkerk, J. R.	Clerk	Refuse Destructor	do
Ogle, A.	do	High Street	Income
Osborne, C. H.	Solicitor	Sandbach Parker & Co.	Salary
Ogle, A. Mc.	Clerk	Croal St.	Income
Pairaudeau, G. H.	Solicitor	58, High Street.	do
Pearse, J. W.	Civil Service	Murray Street	do
	Bank Clerk		

* Have enrolled in the B. G. Volunteers.

Digitized by Google

Name.	Profession or Occupation.	Address.	Qualification.
Pestano, R. C.	Clerk	53, Hadfield Street	Income
Phillips, E. G.	do	Booker Bros.	do
Phillips, J. A.	do	Natural Ice Depôt	do
Pollock, W.	do	Smith Bros. & Co.	do
Parker, J. E.	Civil Service	223, Charlotte Street	do
Perreira, J. N.	Merchant	8, New Market Street	do
Parker, W. A.	Official Receiver	223, Charlotte Street	do
*Pollard, J. C.	Manager, Biscuit Factory	5, Water Street	do
Pakeman, W. A.	Goldsmith	69, Evan Street	do
Pollard, F. J.	Sadler	168, Charlotte Street	Income & Property
Parris, C. C.	Bicycle Repairer	Hincks Street	Income
Perreira, J.	Shopkeeper	69, Evans Street	Salary
Pile, J. A.	Clerk	46, Boyle Place	do
Pombo, J. F.	Manager	Georgetown Stables	Income
Phillips, A. N. E.	Proof Reader	The Argosy Coy., Ltd.	Salary
Pacheco, J. A. M.	Clerk	Town Hall	do
Pereira, J. R.	do	Booker Bros. McConnell & Co.	do
Phillips, A.	do	J. P. Santos & Coy.	do
Palgrave, W. H.	do	Booker Bros.	do
Plummer, A.	Chaffeur	Motor Coy.	do
Quail, J. A.	Druggist	28, D'Urban Street	do
Reynolds, A. W.	Bookkeeper	M. N. Rieck's	Income
Reece, C. A.	do, Treasury	Public Buildings	do
Richardson, G. D.	Shoemaker	13, Lombard Street	do
Ridley, A. A.	Customs Office	72, Robb Street	do
Roach, W. T.	Clerk, Smith Bros.	11, New North Road	do
Ross, R. S.	Foreman Printer	Argosy Co. Ltd.	Salary
Russell, A.	Commission Agent	Main Street	Income
Ryan, W. A.	Butcher	88, Laluni Street, Queenstown	do
*Ruffino, J.	Clerk	Bettencourt & Co.	do
*Rodrigues, J. F.	do	Smith Bros. & Co.	Property
Rodrigues, F.	do	Booker Bros., McConnell & Co.	Income
Rohee, J. D.	Interpreter	Fort Street, Kingston	do
*Roy, T. J.	Manager	Demerara Railway	do
Rayman, A.	Shopkeeper	97, James Street	do
Ross, E. P.	Clerk	DeCairos Bros.	do
Romney, R. B.	Clerk	Sprostons, Ltd.	do
Rodway, A.	do	Sprostons, Ltd.	do
Rodrigues, F. I.	do	187, Murray Street	do
Ross, R. H.	do	Brodie & Rainer	do
Roach, H.	Goldsmith	10, Drysdale Street	do
Rodrigues, J. P.	Clerk	M.N. Rieck's	Salary
Robinson, D.B.	do	Strickland & Co.	do
Rogers, V. C.	Clerk	Sprostons, Ltd.	do
Roberts, J. A.	do	Brodie & Rainer	do
Rebbit, T. L.	do	do Lombard Street	do
Rodrigues, J.	do	Bettencourt & Coy.	do
*Rodrigues, J. S.	do	Smith Bros.	do
*Reece, R.	do	The Popular	do
*Rolleston, H. L.	Goods Agent	Dem. Railway Co.	do
*Richards, F. O.	Clerk	H. M. Customs.	do
*Reid, K. O.	do	Govt. Laboratory	do
*Roth, V.	do	Lands and Mines	do
*Roach, A. C.	Warfinger	Garnett & Coy.	do
Roach, R. C.	Clerk	Natural Ice Depôt	do
Roach, L. C.	do	Sprostons Ltd.	do
Rhodes, T. E.	do	do	do
Rickford, G.	Clerk	Sprostons Ltd.	Salary
Richards, H.	do	do	do
Renton, F.	Captain Col. Steamer	do	do
Richter, H.	Clerk	Wieting & Richter	Income
Rock, G.	Piano Tuner	Strong & Driver	Salary
Robinson, C. H.	Clerk	80, Camp St.	Income
Sampson, E. A. W.	Solicitor	Georgetown	Salary
Schuler, H.	Jeweller	Water Street	do
Sconce, H. W.	Inspector of Schools	Public Buildings	do
Scott, C.	Clerk	J. I. Chapman	do
Sealy, G. C. M	Civil Service	Public Buildings	do
Shepperd, R.	Clerk	Dem. Foundary	do
Smellie, T.	do	Garnett & Co.	do
Smellie, W. G.	do Booker Bros.	214, Camp Street	do
Smith, S. A.	Watchmaker	5, Robb Street	do
Sylvester, W.	Clerk	J. I. Chapmam's	do
Soanes, R. J.	Manager	Scott & Co.	do
Shannon, C. M.	Civil Service	Audit Office	do
*Stevens, J. W.	Clerk, Booker Bros.	Main Street	do
Sherlock, A. P.	Managing Director	Booker Bros.	Income
Santos, S. L.	do	Lawyer De Freitas	Salary
Sylvester, H.	Clerk, Smith Bros.	14, Howes Street	do
Sadler, W. T.	Clerk	139, Waterloo Street	Income
Savoury, E. B.	do	Thom & Cameron	do
Small, E. N.	do	20, Water Street	do
Skerret, J. A.	Clerk, D. M. Hutson	19, Norton Street	do
Shultz, A.	Clerk	Garnett & Co.	Salary
Shultz, J. H.	Clerk	Booker Bros., McConnell & Co.	do
Simpson, D. C.	do	12, Church Street	Income
Savory, R. A.	do	"Argosy" Co.	do
Santos, A. V	do	J. P. Santos & Co.	Salary
Slater, W. D.	do	Booker Bros.	do
Silas, J.	Book-keeper	Henry Street	Income
Smith, G. S.	Clerk	Booker Bros.	do
Smith, C. E.	do	Sprostons, Ltd.	do

*Have enrolled in the B. G. Volunteers.

Digitized by Google

Rank and Name.	Profession or Occupation.	Address	Qualification
Smith, D. M.	Clerk	Sandbach, Parker & Coy.	Income
Seelig, J.	Dispenser	Virtue & Co.	do
Sadler, T. C.	Clerk	Hand-in-Hand Ins. Coy.	do
*Speed J.	Wharfinger	Sandbach, Parker & Coy.	Income
*Schloss, G. W.	Clerk	Wieting & Richter	do
Shepherd, C. E.	Solicitor	High Street	do
Shufflier, J. C. P.	Clerk	The Argosy Co., Ltd.	do
Santos, F. S.	do	122, Regent St.	do
*Seedorf, H. G.	Clerk	La Penitence Store	do
*Sharples, J. B.	do	Treasury	do
Sherlock, W. V.	Barrister-at-Law	Croal Street	do
*Salvador, M. F.	Clerk	Wm. Fogarty's	do
Samuel, R. E.	Reporter	Daily Chronicle	do
Stockdale, F. A.	Government Botanist	Botanic Gardens	Salary
Sharples, G. C. C.	Engineer	10, Water Street	Income
Smart-Dalgleish, J. D.	Manager	Smart-Dalgliesh & Co.	do
Smith, F.	Captain, Col. Steamer	Sprostons, Ltd.	do
Tappin, C. B.	Clerk, Fogarty	Water Street	do
Tucker, J. W.	Accountant	Demerara Railway	do
Taylor, C. B.	Goldsmith	Longden Street	do
Teixeira, J. G.	Clerk	Smith Bros. & Co.	do
Thomas, A.	do	163, Wellington Street	do
Thorrold, J. F.	Civil Engineer	Public Works	Salary
Tucker, K.	Piano Tuner	Strong & Driver	Income
Vasconcellas, A. P.	do	J. P. Santos	Income
Vyfhuis, P. V. O.	do	Sandbach, Parker & Co.	do
Viveiros, J.	do	Bettencourt & Co.	Property
Viveiros, J. F.	Collector	165, Charlotte Street	do
*Valladares, E. L.	Clerk	Flett Smith	Income
Vasconcellas, M. A.	do	38, High Street	do
Valladares, A. B.	do	Bettencourt & Co.	Salary
Valladares, J. A.	do	do	do
Vasconcellas, J.	do	do	do
Valladares, J. L.	do	Columbia Tailoring Estab'mt.	do
Vieira, Jno.	do	Wm. Fogarty's	do
Vieira, J.	do	30, Main Street	do
Vieira, F.	do	Booker Bros., McConnell & Co.	do
Waddell, J.	do	J. T. Valladares & Co.	Income
Walker, A.	do	Lyng & Broad Sts.	do
Wake, J. R.	do	Flett, Smith & Co.	do
Ward, R.	Gardener	Botanic Gardens	do
Wrong, R. B.	Conductor	Demerara Railway	do
Wylde, J. A.	Compositor	Daily Chronicle	Income
*Wallbridge, H. A.	Clerk	Immigration Dept.	do
Wieting, C.	Merchant	Wieting & Richter	Salary
Wills, D.	Vet. Surgeon	Robb Street	Income
*Wight, P. C.	Auctioneer	Brickdam	do
Wight, R. M.	Salesman	J. I. Chapman	Salary
Wharton, E. T.	Clerk	High Street	Income
Wishart, R. F.	do	Thom & Cameron	Salary
Webber, C. B.	Civil Engineer	Demerara Railway	do
Walker, W. A.	Engineer	Sprostons	Salary
Wishart, H. A.	Clerk	Davson & Co.	do
Wilkinson, G. A.	Overseer	Town Hall	do
*Willison, F.	Clerk	Booker Bros., McConnell & Co.	do
Whitehouse, D. H.	Engineer	Dem. Railway	Income
Young, A. C.	Goldsmith	M. U. Hing	Income
Young, H. H.	Shoemaker	6, America Street	do
Yorker, E.	Clerk	Flett, Smith & Co.	Salary
Yearwood, F. G.	do	Booker Bros., McConnell & Co.	do
Yule, E.	do	Flett Smith & Co.	do

*Have enrolled in the B. G. Volunteers.

EXTRACT FROM ORDINANCE No. 12 OF 1891.

REGISTRATION.

33.—(1.) Every person who is liable to serve in the force shall, immediately on his becoming so liable, notify the Registrar of the City or County in which he resides, and shall furnish him with any particulars required for the purpose of registration.

(2.) Every person who contravenes this Section shall be liable to a penalty not exceeding twenty-four dollars.

34.—(1.) Every person who changes his residence from a place where he is liable to serve in one Company to a place where he is liable to serve in another Company shall, within seven days after such change of residence, notify the Registrars of both places thereof: Provided that no such change of residence shall, unless the Governor otherwise orders, affect the liability to serve of any person who is, at the time of such change of residence, a member of the Active Force.

(2.) Every person who contravenes this Section shall be liable to a penalty not exceeding twenty-four dollars.

37.—(1.) Within fourteen days after the publication of the list in the *Official Gazette*, any person whose name appears in the list and who considers that his name should not be retained therein may, by himself or by any other person, give notice in writing to the Registrar that he objects to the retention of his name in the list, and shall state in the notice the grounds of his objection.

(2.) The Registrar shall enquire into the objection, and may require such evidence from the person objecting as he may think fit, and shall communicate his decision on the objection to the person objecting.

(3.) If the decision is adverse to the person objecting, such person may, within three days after the decision has been communicated to him, appeal in writing addressed to the Governor, against the decision, and the decision of the Governor on the appeal shall be final.

38. Any changes made in the list under the provisions of the last preceding section shall be forthwith notified by the Registrar in the *Official Gazette* and in a newspaper of the Colony circulating in the City or County for which he is Registrar.

Digitized by Google

39. When the list has been finally settled, it shall be regarded and have effect as the Register of persons liable to serve in the Force for the City of Georgetown or for the particular County, as the case may be, for the remainder of the then current year and until the new Register has been established in the ensuing year: Provided that additions may at any time be made to the Register as hereinbefore mentioned.

W. T. SANDERS, Sergt.-Major,
Registrar of B. G. Militia for the City of Georgetown.

Eve Leary Barracks,
Georgetown,
28th January, 1911.

Digitized by Google

LIST OF PERSONS in the RESERVE of the British Guiana Militia for the City of Georgetown and the County of Demerara, 1911.

No.	Rank and Name.	Profession or Occupation.	Address.	Qualification.
	Capt. Cleare, L. D.	Accountant	Registrar's Office	Service
	Capt. Tengely, J. A. C.	Clerk	B. G. Mutual	do
	Lieut. Legge, C. H. E.	Commissary	Commissary's Office	do
683	Pte. Anderson, A.B.	Clerk	Booker Bros. & Co.	do
528	Sgt. Anderson, H. E.	Civil Service	Lands and Mines	do
487	Pte. Anderson, L. E.	Overseer	Vryheid's Lust	do
1154	do. Allen, A.	Joiner	Georgetown	do
554	do. Allen, J.	Clerk	Chapman	do
1417	do. Angoy, F. A.	do	Leper Asylum	do
1965	Pte. Applewaite, E.	Tailor	34, Bent Street	do
1787	do. Atkinson, H.	Boatman	31, Newmarket Street	do
1902	do. Alexander, M.	Painter	Not known	do
2063	do. Allen, J.	Tailor	1, Lamaha Street	do
2030	do. Allen, C.	Compositor	Not known	do
2182	Gr. Abraham, A.	Agricultural Instructor	Botanic Gardens	do
538	Pte. Babb, R.	Tailor	Not known	do
491	do Barclay, G.	Clerk	Sprostons	do
409	do Batson, J.	Porter	Georgetown	do
* 565	do Bayley, G. D.	Civil Service	Public Buildings	do
335	do Benjamin, S.	Labourer	Not known	do
489	do Bosch Reitz, C.	Civil Service	Public Buildings	do
542	do Bastic, T.	Porter	Georgetown	do
927	do Blank, G. H.	Druggist	Camp Street	do
894	do Bunbury, L. J.	Clerk	Cumming & Charlotte Streets	do
1055	do Brewster, Thomas	Carpenter	Not known	do
898	Sgt. Best, C. H.	Clerk	Georgetown	do
442	Pte. Bovell, J.		Georgetown	do
1165	do Bunyan, G. A.		do	do
1234	Gr. Benson, G. A. R.	Customs Officer	do	do
1230	Sgt. Bollers, John	Clerk	Fire Insurance Company	do
1247	Gr. Belgrave, H. E.	do	Town Superintendent's Office	do
1245	do Brassington, D. S.	do	Not known	do
1265	Pte. Barrow, J.	do	Not known	do
1291	do Bowman, N.	Tailor	415, Church Street	do
1160	do Boyce, N. A.	do	Royal Standard	do
1185	do Brathwaite, E.	Rent Collector	110, Barrack Street	do
1513	Cpl. Blakeney, H. N.		Not known	do
1535	Pte. Brathwaite, J.		Georgetown	do
1650	Gr. Burrowes, H.	Clerk	Public Buildings	do
1725	Pte. Bryan, C.		Not known	do
1290	Cpl. Bullen, A.	Tailor	Not known	do
855	Pte. Badley H. K. S.		Not known	do
1427	do Belgrave, J.	Clerk	Water Street	do
1031	do Byoney	Watchman	Sprostons	do
1941	Gr. Beckett, W. R.	Clerk	Sandbach Parker	do
1863	Pte. Bascom, F.	Carpenter	110, Regent Street	do
2026	do Bayne, C.	Engineer	Not known	do
1977	do Babb, A.	Blacksmith	Not known	do
1916	do Babb, R.	Painter	167, Waterloo Street	do
1973	do Blackman, R.	Carpenter	49, Louisa Row	do
2064	do Backer, T.	Tinsmith	60, Fifth Street	do
2141	do Breedy, McD.	Clerk	26, Cummings Street	do
2065	do Brewster, J.	Carpenter	185, Regent Street	do
1756	Sgt. Barkie, J. H.	Clerk	Not known	do
1652	Lce.-Cpl. Burnett, R.	Shoemaker	Not known	do
1538	Cpl. Bennett, T. N.	Tailor	Georgetown	do
1868	Pte. Baptiste, J.	Cabinet Maker	72, High Street	do
1867	do Blake, J.	Joiner	50, Robb Street	do
1477	do Beckles, T.	Porter	179, Waterloo Street	do
1366	do Barrow, W.	Baker	Not known	do
1697	Cpl. Batson, R. A.	Shoemaker	309, East Street	do
1863	Pte. Bascom, F.	Carpenter	Not known	do
2205	do Brown, E. A.	Clerk	Upper Hadfield Street	do
1716	do Brumell, J.	Clerk	The Nest, Brickdam	do
1765	Gr. Bernard, J. O.	Clerk	Sandbach, Parker & Co.	do
1766	do Bryant, D.	Engineer	Demerara Match Factory	do
1441	do Bryant, W.	Overseer	East Coast	do
2194	Gr. Brumell, C. H.	Clerk	H.M. Customs	do
1998	Gr. Baptista, F.	do	Audit Office	do
2204	do Blank, J. L.	Dentist	Camp Street	do
1952	do Barclay, H. A.	Piano Tuner	Strong & Driver	do
1089	Pte. Chatterton, C. J.	Clerk	High Street, Kingston	do
302	do Cowes, G.	Labourer	Georgetown	do
692	do Cramer, J.	Clerk	Not known	do
407	do Cummings, V. A.	Cleaner	Railway Company	do
1144	do Casey, J. A.	Goldsmith	R. P. Kaps	do
1204	Sgt. Cannon, J.	Clerk	Insurance Office	do
1243	Gr. Christiani, H. P.	Surveyor	Lands and Mines	do
492	Sgt. Cameron, H. A.	Inspector of Distilleries	Lamaha Street	do
1148	Cr.-Sgt. Cllender, A. D.	Teacher	Mahaica	do
1507	Pte. Cummings, R.	Painter	Not known	do
1619	do Cox, H. M.	do	Not known	do
1563	do Crawford, G.	Carpenter	Not known	do
1695	do Coward, J.	Tailor	Not known	do
1890	do Chase, S.	do	Not known	do
2137	Pte. Cadogan, B.	Tailor	96, Regent Street	do

* Have enrolled in the B.G. Volunteers.

Digitized by Google

No.	Rank and Name.	Profession or Occupation.	Address.	Qualification
2139	Pte. Carrington, P. M.	Tailor	Not known	Service
*2019	do Christiani, E. St.	Clerk	Botanic Gardens	do
1865	do Cadogan, G.	Tailor	205, Charlotte Street	do
1804	Lc.-Cpl. Carter, S.	do	Georgetown	do
1288	do Cambridge, J.	do	Not known	do
1262	Cpl. Crouch, R. A.	Clerk	26, Saffon Street	do
1681	Sgt. Campbell, E. A.	do	Suddie	do
913	Lc.-Cpl. Cadogan, J.	Tailor	Camp & Murray Streets	do
1982	Pte. Cumberbatch, B.	Porter	9, Hadfield Street	do
1939	Gr. Campbell, A. B.	Clerk	Treasury	do
1842	do Campbell, R.	do	Georgetown	do
1833	Gr. Campbell, W. C.	do	Not known	do
1749	do Correira, C.	do	Bettencourt & Co.	do
1837	Sgt. Correia, J. A. B.	do	Clerk, Audit Office	do
2191	Gr. Camacho, A.	do	Public Hospital	do
2129	Pte. Delph, D. H. S.	do	16, Howes Street	do
2146	do Darrell, J. F.	Shoemaker	191, Almond Street	do
2143	do Dimmott, J.	Cooper	22, John Street	do
2025	do Denny, A.	Wheelwright	Not known	do
1898	do Duguid, D.	Cooper	22, Norton Street	do
1718	do Denny, J.	Goldsmith	152, Upper Regent Street	do
1798	do Daniels, T. N.	Porter	Not known	do
1449	do Downer, H. A.	Carpenter	Eve Leary	do
1878	do DeWindt, C.	Shoemaker	338, East Street	do
1894	do Douglas, R.	Tailor	Not known	do
1994	Gr. D'Ornellas, G.	Clerk	H. M. Customs	do
2155	Gr. Davis, G.	do	Wieting & Richter	do
2186	do Davis, W. E.	do	Surgeon General's Office	do
467	Sgt. Davis, C. G. H.	Civil Service	Audit Office	do
704	Pte Dean, P. J.	Baker	Georgetown	do
875	Cr.-Sgt. Dinzy, R.	Solicitor	44, Brickdam	do
797	Pte. Drakes, A. N.	Mechanic	Georgetown	do
597	do Dyett, E. M.	Clerk	63, Middle Street	do
494	Cr.-Sgt. de Groot, A. M. G.	Customs Officer	Georgetown	do
172	Pte. Durant, T. A.	Watch Repairer	Charlotte Street	do
969	do De Haney, Jas.	Joiner	15, Lombard Street	do
*1215	Gr. Dalgliesh, T. H.	Clerk	B. G. Bank	do
1266	do DeVœux, L. A.	Shoemaker	Pouderoyen	do
1739	do Douglas, J.	Tailor	23, John Street	do
1768	Gr. D'Almada, C.	Overseer	Pln. Enmore, E.C.	do
1455	Cr.-Sgt. Davis, L.	Tailor	Cowan Street	do
1758	Pte. Devonish, St. C.	Carpenter	Not known	do
1020	do Daly, J. B.	Shoemaker	Not known	do
2207	Gr. Day, J.	Clerk	Lands and Mines	do
1727	do Edwards, E.	Shoemaker	Second Street, Albouystown	do
1992	do Elphage, G.	Goldsmith	19, First Street	do
* 678	do Fairbairn, T.	Civil Service	Immigration Department	do
468	do Field, J. H.	Clerk	Booker Bros. & Co.	do
373	Lc.-Cpl. Forte, H. A.	Tinsmith	Suddie	do
901	Pte. Fowler, B.	Clerk	Public Buildings	do
1953	Trptr. Fulton, W. A. G.	Overseer	Pln. Nismes	do
1887	Pte. Franker, J.	Carpenter	81, Newmarket Street	do
2153	do Francis, W. D.	Shoemaker	25, Queen Street	do
965	do Florenco, M. R.	Clerk	Not known	do
922	Sgt. Field, E.	do	Lot A, Louisa Row	do
2117	Gr. Farnum, R. H.	do	Sprostons, Ltd.	do
2162	do Farnum, S.	do	40, Brickdam	do
2189	Gr. Fraser N. L.	do	Villages Office	do
2192	Gr. Forshaw, D.	do	Registrar's Office	do
567	Pte. Granger, G. B.		Georgetown	do
902	do Grant, W. S.	Clerk	Booker Bros., M'Con'll & Co.	do
498	do Gray, J. G.	Civil Service	Public Buildings	do
1018	Cpl. Gooding, J. L.	Blacksmith	Georgetown	do
1028	Lc.-Cpl. Gomes, J.	Shoemaker	Mundy Street	do
1114	Pte. Greathead, J. T.	Civil Service	Public Works Department	do
*592	Cpl. Greathead, T. H.	do	Public Buildings	do
1588	Gr. Gemmell, D. R.	Overseer	East Coast	do
1686	Pte. Gabb, A.	Tailor	Georgetown	do
1721	do Gibbons, J.	Tailor	Henry Street	do
1735	do Gilford, N. I.	Shoemaker	Not known	do
1806	Gr. Gaskin, W. A.	Clerk	Hope Street	do
1976	Pte. Gray, C.	Shoemaker	114, George Street	do
1796	do Gillett, J.		36, D'Urban Street	do
1896	do Greaves, J.	Painter	High and D'Urban Streets	do
1910	do Gobin, J.	Groom	Not known	do
2069	do Griffiths, J.	Shoemaker	Not known	do
1048	Pte. Harding, G.	Tailor	Georgetown	do
391	Sgt. Haynes, C.	Storekeeper	do	do
*1067	Gr. Hill, A. H.	Civil Service	Public Buildings	do
672	Pte. Hiscock, T.	Clerk	Booker Bros., M'Con'll & Co.	do
714	do Hughes, G.	Clerk	De Jonge & Smith	do
1043	do Harding, G. F.	do	Not known	do
815	do Holder, J. A.	Tailor	9, Brickdam Street	do
1248	Sgt. Haynes, E. A.	Govt. Agent	N.W. District	do
1233	Gr. Harrison, W. T.	do	M. N. Rieck	do
1428	Pte. Hackett, J.	Musician	18, North Road	do
1561	Gr. Hutson, C.	Clerk	La Penitence House	do
1757	Pte. Hoyte, N.	Shoemaker	New Market Street	do

* Have enrolled in the B.G. Volunteers.

Digitized by Google

No.	Rank and Name.	Profession or Occupation.	Address.	Qualification.
1377	do Howard	Carpenter	Not known	Service
1959	do Holder, R.	Tailor	41, Brickdam	do
1620	Gr. Henry, A.	Clerk	Not known	do
1956	Pte. Hampden, J.	Carpenter	N. W. District	do
*2006	Gr. Hill, C. deV.	Clerk	Lands & Mines Department	do
2145	Pte. Hall, T.	Carpenter	Not known	do
2062	do Henry, P.	Porter	Not known	do
1969	do Harrison, S.	Tailor	29, Second Street	do
1877	Pte. Hall, G. A.	Tinsmith	Not known	do
1495	do Howell, I.	Carpenter	Not known	do
867	do Haynes, J.	Clerk	110, Carmichael Street	do
1274	do Harding, W.	Cooper	Not known	do
391	Sgt. Haynes, C.	Clerk	Georgetown	do
2219	Gr. Hutchinson, D.	do	P. W. Dept.	do
2225	do Hunte, R. L.	Agric. Instr.	Botanic Gardens	do
517	Pte. Ibbott, J. H.	Customs Officer	Public Buildings	do
2083	Gr. Irwin, G. S.	Clerk	19, Water Street	do
*520	do Johnson, J. R.	Clerk	Police Department	do
1051	do Jones, A. E.	do	Georgetown	do
1336	do Jansen, W.	Cabinet Maker	Not known	do
1314	do Johnson, A.	Cooper	Ruimveldt	do
1545	do Joseph, G.	Clerk, Sprostons	11, Broad Street	do
1625	Cpl. Johnson, E.		18, John Street	do
2072	Pte. Jones, N.	Shoemaker	Not known	do
1731	do Jackman, J.	Cooper	240, Forshaw Street	do
1651	do Jones, E.	Carpenter	Georgetown	do
1839	Gr. Jones, H. M.	Clerk	Stabroek Market	do
1168	Sgt. John L.	Shoemaker	82, Leopold Street	do
578	Pte. King, K.	Civil Service	Public Buildings	do
1194	Cpl. King, E. E.	do	do	do
475	Pte. King, N. C. H.	do	do	do
504	do Kirkpatrick, C. H.	do	do	do
367	do Kirton, C.	Tailor	Booker Bros. & Co.	do
1249	Gr. Kerr, A. M.	Photographer	America Street	do
1852	Gr. King, N. W.	do	66, Brickdam	do
2142	Pte. Kennedy, C. W.	Shoemaker	Not known	do
2055	do Knight, B.	do	334, Charlotte Street	do
571	Pte. Leach, J.	Tailor	Not known	Service
1135	do Lascelles, E. W.	Cooper	Biscuit Factory	do
349	Cpl. Lyken, J.	Postman	General Post Office	do
1067	Pte. Lancaster, F.	Carpenter	Not known	do
921	do Luthers, H.		do	do
683	Pte. Luthers, F.	Printer	do	do
1794	do Lord, O.	Porter	do	do
868	do Lambert, C. R.		204, Charlotte Street	do
2052	do Livine, A.	Tinsmith	Not known	do
2058	do Lynch, W. B.	Wheelwright	78, First Street	do
2147	do Lewis, D. A. S.	Clerk	161, Lamaha Street	do
1459	Cpl. Linton, E.	Carpenter	261, Thomas Street	do
1220	do Lally, P. A.	Shoemaker	Upper Hadfield Street	do
1270	Pte. Menthorpe	Clerk	Not known	do
883	do McWatt, J. A.	Book-keeper	Demerara Ice House	do
1138	Cpl. Miller, M. M.	Tailor	Not known	do
1070	do Muss, J. R. B.	Clerk	Customs Department	do
1308	Pte. Mollyneaux, J.	Shoemaker	80, Camp Street	do
1310	do Mollyneaux, A. P.	do	80, Camp Street	do
1568	do McLean, A.	Merchant	Flett, Smith & Co.	do
851	Cr.-Sgt. Maxwell, T.	Clerk	G. P. Office, Geo'town	do
689	Lc.-Cpl. Martin, J.	Porter	Not known	do
1800	Pte. Mohaindin	Rent Collector	Kitty Village	do
1872	do Moore, I.	Blacksmith	Lamaha Street	Service
1167	Sgt. Marshall, J. T.	Tailor	Town Hall	do
1548	Cpl. Moore, J.	Painter	Kitty Village	do
2045	Pte. Macey, C.	Goldsmith	Not known	do
2120	do Morris, E.	Shoemaker	138, Light Street	do
2033	do Murray, J. N.	Cigar Maker	52, Brickdam	do
1922	do Mussenden, C.	Shoemaker	34, Howes Street	do
1621	do Massiah, T.	Guttersmith	Regent Street	do
2005	Gr. McTurk, W. H.	Government Surveyor	Lands & Mines Department	do
1945	do McWatt, E.	Overseer	Peter's Mine	do
2226	Gr. Matthews, W. H.	Agric. Instr.	Botanic Gardens	do
2185	Pte. Mittelholzer, E. A. A.	Clerk	Registrar's Office	do
1874	do Niles, G.	Carpenter	Not known	do
2202	Gr. Nightingale, J. E.	Clerk	La Penitence Store	do
310	Lc.-Cpl. Oudkerk, E.	Shoemaker	20 Albouys Street	do
1438	Pte. O'Neal, J.	do	Green Street	do
*1139	Gr. Outram, D. A.	Clerk, Booker Bros.	339, East Street	do
*1569	Gr. O'Dowd, A.	Clerk	c/o Fogarty	do
1663	Pte. Odle, J.	Cooper	Not known	do
*2206	do Owen, S. E.	Clerk	Buxton, E. C. Dem.	do
1091	do Parris, C.	Blacksmith	Hincks Street	do
1140	do Picket, J. A.	Shoemaker	43, Norton Street	do
1107	do Phillips, A. G. A.	Clerk	J. P. Santos, Water Street	do
1512	do Parkinson, G.	Gold Digger	Goldfields	do
1946	Gr. Perreira, M. I.	Clerk	Booker Bros.	do
693	Pte. Primell, A. A.	Shoemaker	273, Thomas Street	do
1925	do Parris, J.	Carpenter	Kitty Village	do
1478	do Pompey, J.	Porter	Not known	do
1743	do Parris, G.	Tailor	108, Duke Street	do
2074	do Primo, W. F.	do	62, Lombard Street	do

* Have enrolled in the B. G. Volunteers.

Digitized by Google

No.	Name.	Profession or Occupation.	Address.	Qualification.
2149 Pte.	Prescod, C. E.	Tailor	12, Upper Princess Street	Service
2148 do	Pinkerton, T. W.	do	1, Louisa Row	do
1899 do	Pile, C.	Baker	Not known	do
1897 Gr.	Prescod, R.	Tailor	17, First Street	do
1773 do	Payne, D. E.	Shoemaker	291, Thomas Street	do
1397 do	Parker, E. S. E.	Government Surveyor	Lands & Mines Department	do
2084 do	Pestana, J. A.	Clerk	Ice Depôt	do
2000 do	Pearce, W. G.	do	G. P. Office	do
1319 do	Pringle, R.	do	Sproston's	do
* 955 do	Rodrigues, J.	Clerk	Motor Service Co.	do
884 do	Rose, H. A. A.	do	220, South Street	do
1129 do	Reid, T. J. H.	Goldsmith	Not known	do
1373 Pte.	Roger, V. J.	Shoemaker	126, Murray Street	do
* 896 Cr. Sgt	Roach,. L. M.	Accountant	57, Robb Street	do
1426 Pte.	Roach, F.	Shoemaker	44, Palm Street	Service
1176 do	Ramsay, P.	Engineer	La Penitence Foundry	do
716 do	Roberts, C. A.	Sexton	Le Repentir	do
2028 Pte.	Rollox, G.	Wheelwright	337 Cummings Street	do
1202 Srgt.	Robinson, C.	Shoemaker	Robb Street	do
1692 Lc.-Cpl.	Ray, J.	Shoemaker	Eve Leary	do
2051 Pte.	Roberts, N.	Tailor	65, Fifth Street	do
1740 do	Reid, McD.	Cooper	High Street, Werk-en-Rust	do
1844 Gr.	Rodrigues, J. F.	Clerk	14, High Street, Charlestown	do
2200 do	Rupertie, S. H.	do	Robb Street	do
717 Pte.	Schuler, J. C.	Watchmaker	High Street	do
525 Cpl.	Shankland, W.	Civil Service	Public Buildings	do
351 Cr. Sgt	Slater, J.	Secretary	Hand-in-Hand	do
623 Pte.	Spence, R. O. H.	Civil Service	Crown Lands Department	do
640 do	Steele, G. M.	do	Customs Department	do
862 do	Stoby, W. S.	Secretary	B. G. Building Society	do
798 do	Subryan,	Interpreter	Immigration Department	do
1264 do	Sandiford, J.	Blacksmith	100, Regent Street	do
1066 Sgt.	Samson, W. A. M.	Clerk, Booker Bros. & Co	175, Middle Street	do
1013 Gr.	Stokes, T.	do	Booker Bros., McConnell & Co	do
1227 Cpl.	Straker, L. A.	Tailor	South Road	do
* 1077 do	Solomon, H. H.	Clerk	Booker Bros., McConnell & Co	do
1470 Pte.	Sarabo, J.	Carpenter	Stabroek Market	do
1221 do	Skinner R. N.	Painter	Kitty Village	do
1541 do	Stewart, J.	Tailor	44, Russell Street	do
1734 do	Stoute, C.	Carpenter	78, Robb Street	do
1742 do	Sealy, T.	Musician	Georgetown	do
1838 Gr.	Simpson, C. L.	Clerk	201, Camp Street	do
1543 do	Shanks, A.	do	Sprostons	do
1724 Pte.	Straker, J.	Guttersmith	Cumming Street, Bourda	do
1475 do	Schroeder, E.	Cooper	63, Waterloo Street	do
2046 do	Sanderson, J. M.	Tanner	Not known	do
1977 do	Simmons, A.	Carpenter	260 Regent Street	do
1879 do	Scott, W. H.	do	Not known	do
1645 Lc.-Cpl.	Sergeant, P. B.	Clerk	do	do
2154 Pte.	Sook	Butler	do	do
2138 do	Sampson, R.	Blacksmith	91, Smyth Street	do
2134 do	Simpson, J. A.	Tailor	240, Camp Street	do
2030 do	Simpson, F. H.	Shoemaker	240, Camp Street	do
2043 do	Straughn, J.	Porter	34, Bent Street	do
2127 do	Spencer, C.	Cooper	187, Almond Street	do
2057 do	Saunders, P.	Tailor	65, Hadfield Street	do
2040 do	Spooner, S.	Carpenter	29, Princess Street	do
1656 do	Shannon, S.	Shoemaker	Not known	do
2203 do	Skerrett, J. A.	Clerk	19, Norton Street	do
* 1724 do	Straker, J.	Guttersmith	288, Middle Street	do
2223 Gr.	Sadler, H. B.	Asst. Secretary	Dem. Mutual	do
1090 Gr.	Tengely, P. S.	Clerk	Not known	Service
1261 do	Terrill, F. D.	Merchant	do	do
1277 Lc.-Cpl.	Thompson	Joiner	174, Charlotte Street	do
986 Pte.	Thompson, G. N.	Shoemkaer	H.M.P.S.	do
1434 Sgt.	Thornhill, F. S.	Overseer	Pln. Leonora	do
2125 Pte.	Thomas, E.	Carpenter	Waterloo Street	do
2152 do	Thompson, H.	Tailor	189, Church Street	do
2076 Gr.	Thornhill, I.	Clerk	4, Green Street	do
2118 Gr.	Thompson, W. C.	do	Georgetown	do
677 Pte.	Veret, M. G.	Overseer	Nonpareil, East Coast	do
1237 Sgt.	Veecock, P. R.	Clerk	330, Church Street	do
2160 Gr.	Vanier, W. H. O.	do	Registrar's Office	do
1339 Srgt.	Veecock, E.	Stationmaster	Vreed-en-Hoop	do
486 Cpl.	Weber, O.	Civil Service	Public Buildings	Service
1296 Pte.	Wharton, A.	Tailor	Not known	do
1426 Sgt.	White, H. E.	Clerk	101, Upper Charlotte St. Bourda	do
1662 Lc.-Cpl.	Wills, J.	Carpenter	Not known	do
1729 Pte.	Wiltshire, W.	Painter	344, Middle Street.	do
1238 Gr.	Warren, A. A.	Clerk	Public Works Department	do
1128 Pte.	Wilkinson, E. H.	Overseer	101, Upper Charlotte Street	do
1580 do	Wilkie, W.	Painter	140, Regent Street	do
1974 do	Wellington, J.	Carpenter	Not known	do
1944 Tptr.	Webb, A. C.	Piano Tuner	256, New Garden Street	do
2061 do	Wood, N. M.	Saddler	Z.Z. D'Urban Street	do
1297 Sgt.	White, J. A.	Baker	335, Cummings Street	do
1672 Cpl.	Winter, W.	Magistrate Clerk	West Coast	do
2150 Pte.	Walker, A.	Tailor	32, High Street	do
2132 do	Williamson, J. W.	do	70, Louisa Row	do
2048 do	Williams, G.	Cooper	131, Carmichael Street	do
2059 do	Williams, W.	Shoemaker	25, D'Urban Street	do

*Have enrolled in the B. G. Volunteers.

Digitized by Google

No.	Name.	Profession or Occupation.	Address.	Qualification.
1775 Pte.	Williams, M.	Cooper	Not known	Service
2041 do	Wade, J.	Shoemaker	do	do
2020 do	Westmaas, G. H.	Clerk	186, Waterloo Street	do
1966 do	Wright, D. C.	Painter	43, Brickdam	do
1582 do	Witter, J. E.	do	64, Hadfield Street	do
1164 do	Wagner, J. H.	Carpenter	Not known	do
1715 do	Windsor, C.	Shoemaker	43, Light Street	do
1474 do	Williams, J.	Carpenter	238, Murray Street	do
1961 do	Welch, T. H.	Tailor	Plaisance	do
2096 Gr.	Williams, C. A.	Clerk	Georgetown	do
1713 do	Webber, J. F.	Agent	Not known	do
2161 do	Webber, E. O.	Overseer	East Coast	do
1084 Pte.	Weber, W. P.	Clerk	B. G. Bank	do
1153 Pte.	Yearwood, W.	Domestic	Not known	do
2195 do	Yearwood, J. N.	Overseer	do	do
1746 do	Yearwood, P.	Carpenter	112, Duke Street	do

EXTRACT FROM ORDINANCE NO. 12 OF 1891.

THE RESERVE.

67.—(1) Every member of the Force who ceases to belong to the Active Force shall on his so ceasing unless—

(*a*) He is exempt, either absolutely or for the time being, from further service as hereinbefore mentioned ; or

(*b*) He has been dismissed from the Active Force remain in the Reserve for the City or County in which for the time being he resides, until he attains the age of forty-five years.

(3) Every such person shall, on ceasing to belong to the Active Force, notify the Registrar of the City or County in which he resides and furnishes such particulars as may be required for the purpose of Registraton, and shall, on changing his residence to another City or County, notify the Registrars of both places thereof.

(4) Every person who contravenes this Section shall be liable to a penalty not exceeding Twenty-four Dollars.

W. T. SANDERS, Sgt.-Major,
Registrar of the B.G. Militia for the City of Georgetown,
and County of Demerary.

Eve Leary Barracks,
Georgetown,
28th January, 1911.

Digitized by Google

LIST OF PERSONS liable to serve in the British Guiana Militia, County of Berbice, for 1911.

Name.	Profession or Occupation.	Address.	Qualification.
Aaron, J.	Boatbuilder	New Amsterdam	Property
Abbensetts, E.	Mariner	do	Income
Allen, W. G.	Mason	No. 9 Village, W.C.B.	Income
Alonzo, S.	Shoemaker	New Amsterdam	do
Alert, F. J.	Labourer	Brighton	Property
Albert, A.	do	Eversham	do
Armstrong, G. T.	Clerk	H. M. Customs, N. Amsterd'm	Salary
Alexander, M. E.	do	New Amsterdam	do
Allen, P. J.	Farmer	No. 51 Village	Income
Adams, H.	Farmer	Limlair	Property
Alves, F. A.	Labourer	Paradise	do
Baird, W. F.	Tailor	New Amsterdam	Income
Bender, J.	Shoemaker	do	do
Blair, E.	Baker	do	do
Belfast, R.	Shopkeeper	Paradise, W.C.B.	Property
Bethune, C. F.	Planter	Pln. Rose Hall	Income
Boston, T.	Tailor	New Amsterdam	do
Babb, E. B.	do	Springlands	do
Boyce, J.	Porter	Canefield	do
Baron, E.	do	Edinburgh	Property
Barnes, F.	Engineer	Pln. Everton	Property
Bell, N.	do	do	Income
Barrie, R.	Planter	Pln. Skeldon	do
Binns, A. H.	Overseer	do	do
Brown, W.	do	Mon Repos	do
Bowling, W.	Farmer	Kiltearn	Property
Brebner, J.	Planter	Pln. Blairmont	Income
Bentham, J.	Baker	No. 50 Village	Property
Bury, R. M.	Custom Officer	New Amsterdam	Salary
Boatswain, F. B.	Dispenser	Pln. Rose Hall	do
Bowman, A. H.	Farmer	No. 51 Village	Property
Bacchus, W.	Carpenter	No. 71 Village	do
Babb, E. E.	Tailor	79 Village	do
Baker, G.	Labourer	Sheet Anchor	do
Ben, H.	do	Nurney	do
Cox, S.	Planter	New Amsterdam	Income
Croft, J.	do	do	do
Cush, F. A.	Goldsmith	do	do
Cumings, A. D.	Saddler	New Amsterdam	do
Che-a-Wai, A.	Shopkeeper	New Amsterdam	do
Carmichael, G. B.	do	Pln. Rose Hall	do
Clarke, D.	Planter	Port Mourant	do
Chapman, E.	Clerk	Stanleytown	Salary
Colthurst, H. S.	Chemist	Main Street, N. Amsterdam	do
Cummings, M.	Labourer	Brighton, Corentyne	Property
Chundun, R.	Panboiler	Bloomfield	do
Cardoza, M. G.	Clerk	New Amsterdam	Salary
Carpenter, F.	Overseer	Pln. Skeldon	Income
Carvalhal, A. G.	Shopkeeper	Belladrum	Property
Callender, W. A.	Teacher	do	do
Clarke, M.	Balata Collector	Limlair	do
Crawford, W. D.	Baker	Rose Hall	Income
Davis, C. B	Clerk	New Amsterdam	Property
Davis, A.	Baker	do	Income
D'Aguiar, Q.	Clerk	do	do
Dance, T.	Driver	No. 9, West Coast, Berbice	Property
Deane, E. A.	Panboiler	No. 35, Corentyne	Income
Drepaul, T.	Cattle dealer	Cromarty Village	Property
DeGroote, E. V.	Planter	Pln. Blairmont	Income
Duorsett, W. H.	do	Pln. Adelphi	do
Darant, W. E.	do	do	do
Daniel, T.	Engineer	Pln. Port Mourant	do
Daniels, E.	Triple Boiler	Pln. Friends	do
Davis, J. C.	Shoemaker	No. 79 Village	do
Downer, H. H.	Planter	New Amsterdam	do
Douglas, R. E.	Engineer	do	do
De Sa, M.	Shopkeeper	Epsom	Property
Douglas, J.	Labourer	Epsom Village	do
David, C.	do	Bengall Farm	do
Dorsett, W. A.	Overseer	Pln Adelphi	Income
De Santos, J. A.	Shopkeeper	Sisters	do
De Souza, J.	do	Liverpool	Property
Douglas, J. C.	Overseer	Pln. Skeldon	Income
Douglas, I. L.	do	do	Salary
Daniel, J.	Farmer	De Kinderen	Property
De Haart, E.	Planter	Pln. Everton	Income
Dillon, E.	Clerk	S. Dayson & Co., N/A.	Salary
Dare, A. A.	Overseer	Pln. Skeldon	Income
Daniel, N.	Carpenter	Belladrum	Property
Da Silva, J.	Cattle Dealer	Betsy Ground	Income
Dookwa.	Cattle Dealer	Betsy Ground	do
Davidson, H.	Shoemaker	50 Village	Property
Douglas, R. A.	Engineer	Pln. Springlands	Income
D'Andrade, W. A.	Customs Officer	New Amsterdam	do
Elliott, B.	Watchmaker	New Amsterdam	do
Emmambaccus	Clerk	Sheet Anchor	Property
Evans, W. W.	Schoolmaster	No. 2, Canje	Income

Digitized by Google

Name.	Profession or Occupation.	Address.	Qualification.
Fraser, J. E.	Sanitary Inspector	New Amsterdam	Property
Francis, W. D.	Shoemaker	do	Income
Ferreira, J. A.	Shopkeeper	do	Property
Fraser, H.	Saddler	do	Income
Fraites, J. L.	Planter	Pln. Skeldon	Income
Fraser, L. F.	Clerk	New Amsterdam	Salary
France, D.	Farmer	No. 51 Village	Income
Fox, J. I.	Schoolmaster	Paradise Village, W. C.	do
Fulchan.	Labourer	Cromarty Farm	Property
Fingall, D.	Overseer	Rose Hall	do
Ferrell, E. D.	Customs Officer	New Amsterdam	Income
George, J.	Carpenter	Weldaad, W.C.B.	Property
Gopaul	Farmer	Bloomfield	do
Gordan, J. R. C.	Planter	Pln. Bath, W.C.B.	Income
Gill, W. J.	do	Pln. Canefield	do
Gibson, J. C.	do	Pln. Port Mourant	do
Griffith, T.	Panboiler	Balmoral, Canje Creek	do
Gains, E.	Shoemaker	New Amsterdam	Income
Green, G.	Bookbinder	do	do
Gow, P.	Shoemaker	Enfield	Income
Gordon, D. C.	Overseer	Consolidated Rubber Co., N/A	do
Grimes, E. F.	Blacksmith	Sheet Anchor	do
Greene, H.	Balata Collector	No. 53 Village	Salary
Goddett, W.	Tailor	New Amsterdam	Property
Grimmond, P.	Labourer	Rose Hall	do
Gopaley.	Goldsmith	Adelphi	do
Grant, G. G.	Labourer	50 Village	do
Gonsalves, J. L.	Overseer	Pln. Skeldon	Income
Honibald, T.	Tailor	New Amsterdam	Salary
Henery, J.	Wheelwright	do	do
Houston	Tailor	do	do
Houston, W. R. G.	Seaman	Corentyne	do
Hunter, R. B.	Planter	Pln. Rose Hall	do
Harris, N. A. R.	do	Pln. Providence	do
Haly, J.	Farmer	Seawell	Property
Hope, M. A.	do	No. 65 Village	do
Huland, J.	Bricklayer	New Amsterdam	Income
Herbert, D.	Overseer	Pln. Rose Hall	do
Hale, C. M.	Overseer	Pln. Enmore	do
Hamilton, E.	Shopkeeper	Pln. Rose Hall	do
Haly, E. C.	Overseer	Pln. Blairmont	do
Houston, W.	Cattle Farmer	Adventure Farm	Property
Henry, J. P.	Farmer	No. 50 Village	do
Hooper, T.	do	do	do
Harlow, H.	Balata Collector	Leeds	do
Henry, J.	Farmer	No. 51	do
Harvey, T. A.	Carpenter	No. 50 Village	Salary
Hopkinson, C. B.	Clerk	New Amsterdam	do
Henery, F. S.	Book-keeper	Pln. Friends	Income
Hooper, H. H.	Panboiler	Pln. Skeldon	do
Hill, L. R.	Commissary	New Amsterdam	Salary
Hicken, E.	Clerk	New Amsterdam	do
Humphrey, W.	Butcher	Adelphi	Income
Henry, W.	Teacher	Rose Hall	Salary
Hendricks, C. B.	Overseer	Pln. Albion	Income
Jackson, P.	Blacksmith	do	do
James, R. A.	Tailor	do	Property
Jardin, M. G.	Shopkeeper	Letter Kenny	do
Joseph, C. A. H.	Dispenser	Pln. Bath, W.C.B.	Income
James, T.	Merchant	No. 59 Village	Property
Jaundoo, M.	Clerk	New Amsterdam	Salary
Jardin, J.	Shopkeeper	Whim	Property
Jeffrey, J.	Balata Collector	No. 51 Village	Income
James, P.	Carpenter	Union Village	do
Johnson, P.	Farmer	51 Village	do
Johnson, L.	do	do	do
Johnson, I.	do	do	do
Jones, J.	Balata Collector	Betsy Ground	do
Kendall, C.	Panboiler	do	do
Kendall, J.	do	do	do
King, R.	Seaman	No. 64 Village	do
Kennard, W. R.	Overseer	Port Mourant	Property
Kelly, E. A.	Dispenser	Pln. Albion	Income
King, C.	Overseer	Pln. Rose Hall	do
King, C.	Engineer	do	Salary
Kinn, J.	Shopkeeper	No. 51 Village	Income
Kendall, W. R.	Panboiler	do	do
Kendall, W.	Farmer	50 Village	do
Kendall, J. M.	Bookkeeper	Pln. Springlands	do
Lam See, P.	Tinsmith	New Amsterdam	Property
La Rose, F.	Carpenter	Edinburgh	Income
Lewis, J. B.	Farmer	Berbice River	Property
London, C. E.	Panboiler	Blairmont	Income
La Rose, C.	Teacher	Sisters	do
Lewis, C.	Engineer	Enfield	do
Lawrence, G.	Shopkeeper	Port Mourant	Property
Lyte, T.	Labourer	Evelsham	do
Lewis, G.	do	Brighton, Corentyne	do
Liverpool, K.	Balata Collector	No. 50 Village	Income
London, J.	Shopkeeper	Hampshire	do
London, J.	Labourer	Limlair	Property

Digitized by Google

Name.	Profession or Occupation.	Address.	Qualification.
Mars, J. A.	Blacksmith	New Amsterdam	Income
Mitchell, J. A.	Labourer	Paradise	Property
Marks, P. A.	Clerk	New Amsterdam	do
McLean, J.	Clerk	New Amsterdam	do
McKenzie, J.	Gold Digger	Belladrum	do
McKenzie, P.	do	Weldaad	do
Mendonca, S. D.	Blacksmith	Pln. Friends	do
Mendonca, M. D.	Engineer	do	do
McLean, G. G.	Overseer	Pln. Adelphi	Income
McLean, J. G.	do	Pln. Rose Hall	do
McGuffe, E.	do	do	do
Myers, E.	Boatbuilder	Sheet Anchor	Property
Mackinnon, P.	Tailor	New Amsterdam	Salary
Mookham, S.	Huckster	Sisters	Property
McKenzie, A. H.	Baker	Paradise	do
McKenzie, D.	Labourer	Kiltearn	do
Mitchell, J.	do	Paradise	do
Martin, J.	Shopkeeper	Belladrum	do
Marshall, I. A.	Bookkeeper	Pln. Mara	Income
Mars, G. A.	Engineer	Pln. Skeldon	do
McLean, H. A.	Overseer	Pln Springlands	do
Mendonca, J. I.	Clerk	New Amsterdam	do
Nunes, G.	Moulder	New Amsterdam	Salary
Niles J.	Dispenser	Adelphi	do
Nelson R. H.	Shoemaker	New Amsterdam	Income
O'Donoghue, J.	Cattle Dealer	Hopetown, W.C.B.	Income
Obermuller, J.	Mason	No. 9 Village, W.C.B.	do
Parratt, H. A.	Engineer	Pln. Rose Hall	Income
Porter, E.	Cooper	New Amsterdam	do
Phillips, W. J.	Planter	Pln. Winley, Corentyne River	do
Primo, J.	Boatbuilder	Weldaad	Property
Profit, R. D.	Shopkeeper	Edinburgh	Income
Parks, G. M.	Cattle Farmer	Salton Farm	Property
Phillips, E. M.	Dispenser	Adelphi	Salary
Pitt, J.	Tailor	New Amsterdam	do
Prince, J.	Labourer	Dingwall	Property
Pallister, J.	Overseer	Pln. Rose Hall	Income
Patterson, H. C.	do	Pln. Albion	do
Plass, R.	Balata Bleeder	Union Village	do
Plass, L.	do	do	do
Pinder, R. J.	Balata Collector	Good Banana Land	do
Richards, J.	Tailor	New Amsterdam	Income
Rich, R.	Carpenter	do	do
Risien, G. H.	Engineer	do	do
Rose, E.	Engineer	do	do
Rowland, A.	Bricklayer	do	do
Read, G. A.	Planter	Pln. Port Mourant	do
Rose, A.	Farmer	Susannah	Property
Read, F.	Bookkeeper	Pln. Port Mourant	Income
Rohlehr, A. B.	Clerk	New Amsterdam	do
Rice, A.	Boatbuilder	do	do
Richard, C.	do	do	do
Richard, P. W.	Panboiler	Leperdance	do
Ramnarine	Cattle Dealer	No. 36 Farm	Property
Ramalho, M. A.	Shopkeeper	New Amsterdam	Income
Rose, P.	Bridgekeeper	Sheet Anchor	Property
Rodrigues, J.	Clerk	Strand, New Amsterdam	Salary
Rohlehr, L. A.	Clerk	New Amsterdam	do
Bahaman, A.	Dispenser	Bloomfield	Property
Rogers, J. A.	Clerk	B. G. Bank	Salary
Ross, A. E.	Labourer	Paradise Village	Property
Rutherford, B. T.	Engineer	Pln. Friends	Income
Russell, W.	Planter	do	do
Read, A. K.	Bookkeeper	Pln. Mara	do
Richards, T. A.	Shopkeeper	do	do
Ross, J.	Labourer	40 Village	Property
Rodrigues, J.	Clerk	New Amsterdam	Income
Smith, D.	Planter	New Amsterdam	Income
Stewart, S.	Boatbuilder	New Amsterdam	do
Strachan, H.	Overseer	Pln. Port Mourant	do
Sukhee, J.	Village Overseer	Whim	Property
Stanley, J. P.	Balata Collector	No. 50	do
Seenarine	Cattle Dealer	No. 36 Farm	do
Sandy, J.	Farmer	No. 65 Village	do
Semple, R.	Labourer	Lichfield, W. C.	do
Samson, P. N.	Overseer	Pln. Albion	Income
Seager, R.	do	Pln. Rose Hall	do
Semple, W.	Labourer	Lichfield	Property
Teixeira, A. V.	Clerk	Berbice River	Salary
Tinnie, A.	Engineer	Fyrish	do
Tadd, F.	Panboiler	De Kenderen	do
Taylor, F.	Farmer	De Kinderen	Property
Tafares, W.	Clerk	A. Soares & Co., N/A	Salary
Van Sertima, E. V.	Clerk	79 Village	do
Vaughan, J. E.	Engineer	No 78 Village	Income
Wreford, S. S.	Merchant	New Amsterdam	Property
Wickham, G.	Planter	Pln. Friends	Income
Williams, H. L.	do	Springlands	do
Wade, J.	Balata Collector	Nc. 47	Property

Digitized by Google

Name.	Profession or Occupation.	Address.	Qualification.
Williams, A.	Carpenter	Adelphi	Salary
Welch, J.	Balata Collector	No. 53 Village	do
Walcott, E. R.	Planter	Pln. Friends	Income
White, W.	Manager	Moor Park	Property
White, J.	do	37 Village	do
Welch, G.	Druggist	Adelphi	Income
Wardle, T.	Engineer	Pln. Albion	do
Young, J. A.	Gold Digger	Belladrum	Property
Young, R.	Farmer	do	do
Young, G. M.	Shopkeeper	do	Income
Zitman, F. R.	Overseer	Pln. Skeldon	do

EXTRACT FROM ORDINANCE NO. 12 OF 1891.

REGISTRATION.

33.—(1.) Every person who is liable to serve in the Force shall, immediately on his becoming so liable, notify the Registrar of the City or County in which he resides, and shall furnish him with any particulars required for the purpose of registration.

(2.) Every person who contravenes this section shall be liable to a penalty not exceeding twenty-four dollars.

34.—(1) Every person who changes his residence from a place where he is liable to serve in one Company to a place where he is liable to serve in another Company shall, within seven days after such change of residence, notify the Registrars of both places thereof: Provided that no such change of residence shall, unless the Governor otherwise orders, affect the liability to serve of any person who is, at the time of such change of residence, a member of the active Force.

(2.) Every person who contravenes this section shall be liable to a penalty not exceeding twenty-four dollars.

37.—(1.) Within fourteen days after the Publication of the list in the *Official Gazette*, any person whom name appears in the list and who considers that his name should not be retained therein may, by himself or by any other person, give notice in writing to the Registrar that he objects to the retention of his name in the list and shall state in the notice the grounds of his objection.

(2.) The Registrar shall enquire into the objection, and may require such evidence from the person objecting as he may think fit, and shall communicate his decision on the objection to the person objecting.

(3.) If the decision is adverse to the person objecting, such person may, within three days after the decision has been communicated to him, appeal, in writing addressed to the Governor, against the decision, and the decision of the Governor on the appeal shall be final.

38. Any changes made in the list under the provisions of the last preceding section shall be forthwith notified by the Registrar in the *Official Gazette* and in a newspaper of the Colony circulating in the City or County for which he is Registrar.

39. When the list has been finally settled, it shall be regarded and have effect as the Register of persons liable to serve in the Force for the City of Georgetown, or for the particular County, as the case may be, for the remainder of the then current year, and until the new register has been established in the ensuing year Provided that additions may at any time be made to the Register as hereinbefore mentioned.

GEORGE H. FORSYTHE, Sergt.-Major,
Registrar of B. G. Militia for the County of Berbice.

New Amsterdam,
28th January, 1911.

Digitized by Google

LIST OF PERSONS in the RESERVE of the British Guiana Militia for the County of Berbice, 1911.

No.	Rank and Name.	Profession or Occupation.	Address.	Qualification.
731	Lc.-Cpl. Andries, C.	Merchant	New Amsterdam	Service
1417	Pte. Angoy, F. A.	Clerk	do	do
731	Sgt. Andrewes, C. O.	do	do	do
1813	Pte. Alexander, A.	Blacksmith	do	do
1614	Cpl. Alfred, G.	Blacksmith	do	do
733	do Barton, Benj.	Shoemaker	do	do
1104	do Bristol, J. A.	Joiner	do	do
1533	do Brathwaite, T.	Carpenter	do	do
1323	do Brathwaite, B. M.	do	do	do
1268	do Barton, G.	Shoemaker	do	do
1403	Sgt. Bennett, R.		do	do
1701	Gr. Barbour, W. D.	Clerk	Customs, New Amsterdam	do
2007	do Bayne, W. R.	do	Stanley Town, N/A	do
1186	Pte. Brade, T.	Boatbuilder	New Amsterdam	do
2085	do Beresford, W. A.	Blacksmith	do	do
2174	Pte. Beresford, R.	Porter	do	do
2177	do Brown, J. S.	do	do	do
1942	Gr. Beckett, E.	Clerk	do	do
491	Pte. Barclay, G.	do	do	do
1183	Pte. Carrington, G.	Farmer	do	do
1601	do Cossiah, S.	Carpenter	do	do
2091	do Clarke, J.	Porter	do	do
1609	do Derrell, S.	Tinsmith	do	do
1590	Gr. Duggin, P. A.	Clerk	do	do
1326	Pte. Daby, C.	Tailor	do	do
1398	do Davis, W.	do	do	do
1591	do Duggin, T. B.	do	do	do
2112	Gr. Downer, S. G.	do	do	do
2010	Pte. Davis, T.	Porter	do	do
2088	do Dyer, F.	do.	do	do
1006	Pte. Francis, P. A.	Carpenter	do	do
1527	Cpl. Francis, M.	Clerk	do	do
1187	Pte. Flemming, M.	Shoemaker	do	do
1700	do Fraser, F. A.	Clerk	do	do
1386	Pte. Grose, C. B.	do	do	do
1009	do Grose, H. A.	do	do	do
1588	Gr. Gemmell, D. R.	do	do	do
780	do Goddett, J.	Labourer	do	do
1702	Gr. Grose, C. B.	Clerk	do	do
1539	Cpl. Gilbert, N.	Tailor	Davson & Co.	do
1404	Pte. Headiker, J.		do	do
1604	do Hartley, R.	Mason	do	do
1008	do Hart, J.	Tailor	do	do
1334	do Hinds, E.	do	do	do
751	do Harris, T. W.	Clerk	do	do
1100	do Hazel, Henry	Labourer	Canje, Berbice	do
1113	do Hamilton, G.	Carpenter	New Amsterdam	do
753	do Haynes, R.	Shoemaker	do	do
1099	do Headecker, N.	Boatswain, Customs	do	do
1628	do Hicken, A.	Clerk	do	do
1931	do Haywood, S.	Blacksmith	Providence	do
1935	do Hayes, A.	Tinsmith	New Amsterdam	do
2171	do Hambit, I.	Porter	do	do
1528	do Hannibal, T.	Tailor	do	do
1938	do Houston, W.	Painter	do	do
2085	do Horatio, F.	Porter	do	do
2100	do Hall, E.	Tailor	do	do
1333	do Isaacson, D. B.	Barber	do	do
2172	do Isaacs, W. A. C.	Painter	do	do
1035	do Jansen, P. A.	Clerk	West Coast, Berbice	do
998	Sgt. Jones, H. E.	do	New Amsterdam	do
1410	do James, A.		do	do
1400	Cpl. James, B.		do	do
2110	Pte. Jones, D.	Carpenter	do	do
759	Pte. King, Theophilus	Tailor	do	do
1093	do Lyken, B.	Painter	do	do
1067	do Lancaster, F.	Blacksmith	do	do
1074	do Lyken, S.	Bricklayer	do	do
1831	Pte. La Rose, G.	Painter	do	do
1815	do La Rose, H.	do	do	do
1195	Gr. Larrouys, F. J.	Druggist	do	do
2105	Pte. Lewis, A.	Tailor	do	do
1567	Sgt. McIntosh, J.	Carpenter	do	do
1178	Gr. McIntosh, G.W.	Clerk	do	do
2101	Pte. McRae, W.	Tailor	38, Stanley Town, N/A	do
1611	do Milton, J.	Labourer	New Amsterdam	do
1816	do Nicholson, T.	Cooper	do	do

Digitized by Google

No.	Rank and Name.	Profession or Occupation.	Address	Qualification
2094 Gr.	Perreira, J. A.	Clerk	New Amsterdam	Service
1387 do	Richardson, T.	Druggist	do	do
1934 do	Ralph, J.	School Teacher	Auchlyne	do
2165 Pte.	Richards, C. F.	Baker	New Amsterdam	do
1182 Pte.	Stewart, F.	Tailor	do	do
1188 do	Simon, A.	Labourer	do	do
1624 do	Shepherd, R.		do	do
813 do	Simpson, D. C.		do	do
933 Cpl.	Stewart, W.	Teacher	do	do
1529 Pte.	Skeete, R.	Painter	do	do
2103 Pte.	Smith, D.	Boatbuilder	do	do
2211 do	Slater, J. L.	Clerk	do	do
816 Pte.	Thompson, L.		do	do
2090 do	Turville, J. N.	Baker	do	do
1401 do	Trehane, J.	Painter	do	do
2167 do	Thompson, J.	Baker	do	do
2166 do	Trotman J.	Porter	do	do
1936 L.-Cpl.	Trim, J.	Clerk	do	do
1617 Pte.	Williams, D.	Carpenter	Cumberland Canje	do
1001 Cpl.	Weithers, L.	Tailor	New Amsterdam	do
1617 do	Williams, D.	Carpenter	do	do
1540 do	Williams, G.	Tailor	do	do
2181 do	Williams, R. T. H.	Baker	do	do

EXTRACT FROM ORDINANCE No. 12 OF 1891.

THE RESERVE.

67.—(1) Every member of the Force who ceases to belong to the Active Force shall on his so ceasing, unless—

(a) He is exempt, either absolutely or for the time being, from further service as hereinbefore mentioned; or

(b) He has been dismissed from the Active Force:

remain in the Reserve for the City or County in which for the time being he resides, until he attains the age of forty-five years.

2. Every such person who shall, on ceasing to belong to the Active Force, notify the Registrar of the City or County in which he resides and furnish such particulars as may be required for the purpose of Registration, and shall, on changing his residence to another City or County, notify the Registrars of both places thereof.

Every person who contravenes this Section shall be liable to a penalty not exceeding Twenty-four Dollars.

GEORGE H. FORSYTHE, Sergt.-Major,
Registrar, B. G. Militia for the County of Berbice.

New Amsterdam,
28th January, 1911.

Digitized by Google

LIST OF PERSONS liable to serve in the British Guiana Militia for the Eastern Division, County of Demerara, 1911.

Name.	Profession or Occupation.	Address.	Qualification.
Assanah, R. N.	Chemist	Golden Grove.	Income
Alves, Charles M.	Clerk	Plaisance	Salary
Arno, W. N.	Asst Teacher	Triumph	Income
Alphonso, H.	Farmer	Victoria Village	do
Agard, W.	Cooper	Pln. Cane Grove	do
Alves, F.	Mason	Anns Grove Village	do
Austin, A. G.	Planter	Pln. Cane Grove	do
Adonis, H.	Panboiler	Plaisance	do
Annstown, L.	Planter	Pln. Nonpareil	Salary
Augustus, J.	Farmer	Mahaicony	Incom
Abel, T. A.	Druggist	Ann's Grove	do
Archer, W. P.	Engineer	Pln. Lusignan	do
Bascom, N. J. A	Planter	Pln. Cove and John	do
Bratt, A. E.	do	Pln. Providence	do
Brice, J.	do	Pln. La Bonne Intention	do
Barclay, C. H.	do	Pln. Melville	do
Bastiaans, J.	Planter	Pln. Lusignan	do
Blair, A. F.	do	Pln. Nonpareil	do
Busey, J. L.	do	do	do
Bacchus, E.	Merchant	Virginia Village	do
Bobb, A.	Storekeeper	Zes Kenderen	do
Bravan, G. R.	Planter	Pln. Diamond	do
Bassoo, W.	Farmer	Nabaclis, E.C.	do
Boyce, A. H.	Overseer	Pln. Success	do
Blair, A.	Carpenter	Victoria	do
Calder, W.	Panboiler	Pln. Hope	do
Callender, C. N.	Labourer	Pln. Triumph	do
Carter, K. R.	Dispenser	Pln. Cane Grove	do
Craig, A. E.	Planter	Pln. Farm	do
Cambridge, J. H.	Station Master	Mahaicony	Salary
Cruickshank, J. W.	Planter	Lusignan	Income
Chung, S.	Shopkeeper	Pln. Farm	Salary
Coopay, D.	Farmer	Mahaicony	Income
Collins, H. I.	Labourer	Golden Grove	do
David, C.	Engineer	Pln. Melville	do
Douglas, W.	Chemist	Pln. Diamond	do
De Lima, M.	Clerk	Paradise, E. C.	do
De Chalus, G.	Planter	Pln. Lusignan	Salary
De Haarte, N.	Clerk	Mahaicony	Income
De Ryck, George	Carpenter	do	do
D'Silva, C.	Clerk	Plaisance	Salary
Dias, M.	Clerk	Plaisance	do
De Souza, M. N.	Shopkeeper	Mahaica	Income
Etheridge, W. T. H.	Planter	Pln. Enterprise	do
Europe, J. C.	Panboiler	Victoria Village	do
Ferreira, J.	Clerk	Golden Grove	Salary
Farley, Christopher	Labourer	Beterverwagting	do
Fraser, D.	do	Mahaicony	do
Flemming, C. V.	Bookkeeper	Pln. Melville	do
Faria, J. G.	Clerk	Plaisance	do
Gray, J.	Planter	Pln. Hope	do
Gomes, J. A.	Clerk	Sparendaam	do
Glasgow, A.	Planter	Beterverwagting	do
Gravesande, W. O.	Dispenser	Mahaica	do
Goberdhan	Bookkeeper	Chateau Margot	do
Gordon, E. B.	Planter	Mahaicony	do
Grenville, W. A.	Farmer	Mahaicony	do
Goveia, F.	Clerk	Anns Grove Village	do
Gangadeen	Assist. Dispenser	Grove Village	do
Gemmell, W. B.	Overseer	Pln. Lusignan	Salary
Humphrey, H. L.	Planter	Pln. Nonpareil	Income.
Hawker, C. R. E.	Bookkeeper	Pln. Success	Salary
Harlequin, J. H.	Clerk	Beterverwagting	do
Holder, S. J.	Shopkeeper	Buxton	do
Huntley, J.	Carpenter	Beterverwagting	do
Haynes, J.	do	Buxton	do
Hercules, J.	Labourer	Mahaica	do
Hercules, J.	Engineer	Pln. Diamond	do
Haynes, A. H.	Engineer	Virginia Village	do
Hanip, S. M.	Goldsmith	do	do
Hillman, C.	Druggist	Mahaica	do
John, M	Shopkeeper	Triumph	Income
James, E. B.	Planter	Pln. Farm	do
Jhutpat	Messenger	do	Salary
Knights, A.	Tailor	Victoria	Income
Laing, J. A.	do	Pln. Peter's Hall	Salary
Lewis, F.	Bookkeeper	Pln. Mon Repos	Income
Lloyd, R.	Engineer	Pln. Chateau Margot	do
Lowe, P. E.	Cooper	Pln. Melville	do

Digitized by Google

Name.	Profession or Occupation.	Address.	Qualification.
Leach, H. G.	Clerk	Sparendaam	Salary
Lewis, G. E.	Panboiler	Pln. Melville	Income
Lawrence, J.	Gold Digger	Buxton	do.
Loncke, J. H.	Butcher	Do.	do.
Morris, J. N.	Cabinet Maker	Airy Hall	do.
McDonald, W.	Labourer	Plaisance	do.
Melbourne, W. A.	Dispenser	Pln. Nonpareil	do.
McLean, G. E.	Engineer	Pln. Cane Grove	Salary
Mansell, J. J.	Farmer	Mahaicony	Income
Morgan, E. M.	Station Master	Plaisance	Salary
McBain, A.	Planter	Kitty	Income
Martins, A. P. S.	Shop-keeper	Belfield	do.
McLennan, J.	Overseer	Pln. Diamond	do.
Martin, B.	Gold Digger	Nabaclis	do.
Musa, T. A.	Teacher	Agricola Village	do.
Minns, C. F.	Overseer	Pln. Diamond	do.
Mackenzie, J.	Do.	,, Lusignan	do.
Marks, E.	Shop-keeper	,, Mon Repos	Salary
Mitchell, A.	Overseer	,, Providence	Income
Marks, W.	Shop-keeper	,, Mon Repos	do.
Mahadeo	Farmer	Helena	do.
Newsum, W. R.	Druggist	Mahaicony	Income
Niccols, W. F.	Planter	Pln. Lusignan	Salary
Nicholas, L.	Carpenter	Plaisance	Income
Neblett, S.	Do.	Mahaicony	do.
Nicholas, T. H.	Sexton	Plaisance	Salary
Nanakhan, J.	Farmer	Pln. Cove & John	Income
Newton, J.	Carpenter	Virginia Village	do.
Nelson, W.	Do.	Do.	do.
Neblett, E.	Carpenter	Mahaica	do.
Ogle, J. W.	Druggist	Pln. Triumph	do.
Parratt, C. A.	Farmer	Broomlands	Income
Peters, S.	Do.	Fellowship, Mahaicony	do.
Preston, A.	Carpenter	Plaisance	do.
Phillips, H. J.	Overseer	Pln. Farm	do.
Phillips, F. R. O.	Overseer	Cane Grove	do.
Pile, A. W.	do	Pln. Lusignan	Salary
Prince, J.	Carpenter	Victoria	Income
Ries, A.	Clerk	Belfield	do.
Roberts, C. C.	Planter	Pln. Cove and John.	do.
Ramotar, J. H.	Clerk	Nabaclis	Income
Rodney, T. O. D.	Gold Digger	Beterverwagting	do.
Rodney, J.	Engineer	Vryheid's Lust	do.
Rocha, J. F.	Shop-keeper	Triumph	do.
Roberts, R. B.	Overseer	Peter's Hall	do.
Russell, J. A.	Do.	Pln. Houston	Salary
Reis, A.	Clerk	Victoria Village	Income
Reis, H. E.	Do.	Do.	do.
Ramjohn, S.	Farmer	Triumph	do.
Richards, W. H.	Do.	Pln. Mon Repos	do.
Ragbeer	Station Master	Belfield	do.
Rodrigues, J.	Shop-keeper	Two Friends Village	do.
Shields, D. M.	Planter	Pln. Nonpareil, E. C. D.	Income
Sewrajdin	Supdt. of Indians	Pln. Lusignan	do.
Sam, C. A.	Butcher	Buxton	do.
Simpson, G. A.	Carpenter	Beterverwagting	Salary
Sarrabo, L. D.	Book-keeper	Golden Grove	Income
Sandy, F. W.	Clerk	Do.	Salary
Simpson, C. B.	Engineer	Beterverwagting	Income
Sardinha, F.	Shop-keeper	Highdam	Salary
Samson, H. J. S.	Overseer	Pln. Diamond	do.
Savory, E. W.	Photographer	Nabaclis	Income
Thomas, J.	Carpenter	Beterverwagting	do.
Tieschmaker, J.	Labourer	Virginia Village	do.
Thomas, G.	Do.	Mahaicony Creek	do.
Thomas, G.	Shoemaker	Sparendaam	do.
Thomas, W.	Mason	Virginia	Income
Talbot, S. E. A.	Teacher	Victoria	do.
Underwood, E. H. M.	Journalist	Mahaicony	do.
Van Genderen, G. H.	Engineer	Mahaica	Income
Virgil, J. D.	Farmer	Perth, Mahaicony	do.
Vereker, H.	Overseer	Pln. Nonpareil	Salary
Vaughan, R.	Do.	Pln. Lusignan	Income
Viveiros, M.	Clerk	Plaisance	do.
Wallbridge, J. M.	Planter	Pln. Diamond	Income
Wilson, S. W.	Panboiler	Beterverwagting	Salary
Wilson, D.	Carpenter	do.	Income
Williams, F.	Butcher	Golden Grove	do.
Williams, A. H.	Dispenser	Virginia, Mahaica	do.
Williams, W. B.	do.	Cane Grove	Salary
Williams, D. A.	Panboiler	do.	do.
Whitehead, A. F.	Planter	Farm, Mahaicony	Income

Digitized by Google

Name.	Profession or Occupation.	Address.	Qualification.
Wishart, S.	Carpenter	Virginia Village	Income
Watkin, H	Gold Digger	Agricola Village	do.
Wills, G.	Panboiler	Pln. Cane Grove	do.
Young, C.	Book-keeper	Pln. Lusignan	do.

EXTRACT FROM ORDINANCE NO. 12 OF 1891.

REGISTRATION.

33.—(1.) Every person who is liable to serve in the force shall, immediately on his becoming so liable, notify the Registrar of the City or County in which he resides, and shall furnish him with any particulars required for the purpose of registration.

(2.) Every person who contravenes this Section shall be liable to a penalty not exceeding twenty-four dollars.

34.—(1.) Every person who changes his residence from a place where he is liable to serve in one Company to a place where he is liable to serve in another Company shall, within seven days after such change of residence, notify the Registrars of both places thereof: Provided that no such change of residence shall, unless the Governor otherwise orders, effect the liability to serve of any person who is, at the time of such change of residence, a member of the Active Force.

(2.) Every person who contravenes this Section shall be liable to a penalty not exceeding twenty-four dollars.

37.—(1.) Within fourteen days after the publication of the list in *The Official Gazette* any person whose name appears in the list and who considers that his name should not be retained therein may, by himself or by any other person, give notice in writing to the Registrar that he objects to the retention of his name in the list and shall state in the notice the grounds of his objection.

(2.) The Registrar shall inquire into the objection, and may require such evidence from the person objecting as he may think fit, and shall communicate his decision on the objection to the person objecting.

(3.) If the decision is adverse to the person objecting, such person may, within three days after the decision has been communicated to him, appeal in writing, addressed to the Governor, against the decision, and the decision of the Governor on the appeal shall be final.

38. Any changes made in the list under the provisions of the last preceding section shall be forthwith notified by the Registrar in *The Official Gazette* and in a newspaper of the Colony circulating in the City or County for which he is Registrar.

39. When the list has been fully settled, it shall be regarded and have effect as the Register of persons liable to serve in the Force for the City of Georgetown or for the particular County, as the case may be, for the remainder of the then current year and until the new Register has been established in the ensuing year: Provided that additions may at any time be made to the Register as hereinbefore mentioned.

E. H. HEADLY, Lance Sergeant-Major,
Registrar, B. G. Militia, for the Eastern Division, County of Demerary.

Vigilance Police Station,
28th January, 1911.

Digitized by Google

LIST OF PERSONS liable to serve in the British Guiana Militia for the County of West Demerara, 1911.

Name.	Profession or Occupation.	Address.	Qualification.
Anderson, C. F.	Planter	Leonora	Income
Allen, J.	Labourer	La Jalousie	do
Austin, A.	Labourer	Leonora	do
Alfred. A.	Boatbuilder	Vergenoegen	do
Barth, N.	Engineer	Tuschen	do
Burford, J.	Planter	Uitvlugt	do
Brown, A. H.	Dispenser	Den Amstel	do
Boyce, N.	Tinsmith	Vreed-en-Hoop	Property
Clarke, A.	Clerk	Bartica	Salary
Deverell, H.	Planter	Pln. Wales	do
Denison, T. A.	Blacksmith	Leguan	Property
De Souza, J. M.	Shopkeeper	do	Income
Dyegoad, W. H.	Carpenter	Bagotville	do
Dare, A. A.	Planter	Pln. Leonora	do
Daly, B T.	do	do	do
Davis, E. D.	Boatbuilder	Zulugt	Property
Dougall, D. S.	Planter	Pln. Schoonord	Salary
Daggett, R. P.	do	Pln. Leonora	do
Esau, C.	Mason	Den Amstel	Income
Eden, J. N.	Clerk	Vergenoegen	do
Feddellis, A.	Shopkeeper	Bartica	do
Faria, M. J.	do	Pouderoyen	Property
Fraser, A. A.	Dispenser	do	do
Fulton, W. A. G.	Planter	Pln. Leonora	Salary
Guyadeen, S.	Bookkeeper	Enterprise	do
Guyadeen, J.	Farmer	Leguan	do
Guyadeen, P.	Goldsmith	do	do
Gulling, C.	Panboiler	De Willem	do
Grimes, M. F.	Agent	Bartica	do
Gouveia, F. R.	Shopkeeper	do	do
Green, W. N.	Bookkeeper	Vergenoegen	do
Gaskin. J.	Carpenter	Pln. Uitvlugt	do
Goodfellow, D. F.	Planter	Pln. Leonora	do
Gomes, J. A.	Shopkeeper	Blankenburg	do
Hing E. L.	Shopkeeper	Uitvlugt	do
Hilliman, J.	Bailiff	Den Amstel	do
Holder, R.	Gold Digger	Bagotville	Property
Kendall, T.	Overseer	Pln. Leonora	Salary
Lowman, D. A.	Druggist	Bartica	Income
Little, C. H.	Engineer	Pln. Leonora	do
Martin, J.	Groom	Anna Catharina	Income
Melbourne, C.	Panboiler	Den Amstel	do
Marshall, G.	do	do	do
Mortley. A. E.	Clerk	Bartica	do
Muller, J. H.	Gold Digger	La Retraite	Property
McLean, W. R.	Planter	Pln. Leonora	Salary
McAdam, P. S.	do	do	do
Mullin, R. D.	Overseer	do	do
Miller, A. N.	Foreman Sawyer	Stewartvelle	do
Sewnath, B.	Dispenser	Vergenoegen	Property
Savory, E. H. S.	Bookkeeper	Pln. Leonora	Salary
Trotman, M.	Labourer	Blankenburg	Property
Thibou, J. H.	Carpenter	Dinanshill	do
Tappin, J.	Cooper	Stewartville	Income
Vieira, J.	Shopkeeper	Den Amstel	do
Vieira, P.	do	Blankenburg	Salary
Williams, R. S.	Dispenser	La Bagatelle	do
Waith, T. L.	do	Maryville	do
Wilson, J.	do	Uitvlugt	do
Williams, N.	Labourer	Den Amstel	Property
Westmaas, V.	Planter	No. 1 Canal	Income
Walcott, C.	do	Leonora	do
Ying, J.	Shopkeeper	Goed Fortune	do

EXTRACT FROM ORDINANCE NO. 12 OF 1891.

REGISTRATION.

33.—(1.) Every person who is liable to serve in the force shall, immediately on his becoming so liable, notify the Registrar of the City or County in which he resides, and shall furnish him with any particulars required for the purpose of registration.

(2.) Every person who contravenes this Section, shall be liable to a penalty not exceeding twenty-four dollars.

34.—(1.) Every person who changes his residence from a place where he is liable to serve in one Company to a place where he is liable to serve in another Company shall, within seven days after such change of residence, notify the Registrars of both places thereof: Provided that no such change of residence shall, unless the Governor otherwise orders, affect the liability to serve of any person who is, at the time of such change of residence, a member of the active Force,

(2.) Every person who contravenes this Section, shall be liable to a penalty not exceeding twenty-four dollars.

37.—(1.) Within fourteen days after the publication of the list in *The Official Gazette*, any person whose name appears in the list and who considers that his name should not be retained therein, may, by himself or by any other person, give notice in writing to the Registrar, that he objects to the retention of his name in the list and shall state in the notice the grounds of his objection.

Digitized by Google

(2.) The Registrar shall enquire into the objection, and may require such evidence from the person objecting as he may think fit, and shall communicate his decision on the objection to the person objecting.

(3.) If the decision is adverse to the person objecting, such person may, within three days after the decision has been communicated to him, appeal in writing addressed to the Governor, against the decision, and the decision of the Governor on the appeal shall be final.

38. Any changes made in the list under the provisions of the last preceding section shall be forthwith notified by the Registrar in *The Official Gazette* and in a newspaper of the Colony circulating in the City or County for which he is Registrar.

39. When the list has been finally settled, it shall be regarded and have effect as the Register of persons liable to serve in the Force for the City of Georgetown or for the particular County, as the case may be, for the remainder of the then current year and until the new Register has been established in the ensuing year: Provided that additions may at any time be made to the Register as hereinbefore mentioned.

R. MORRIS, Lce.-S.M., 637,
Registrar of B. G. Militia, for the County of West Demerara.

Fellowship Police Station,
28th January, 1911.

Digitized by Google

LIST OF PERSONS liable to serve in the British Guiana Militia for the County of Essequebo for 1911.

Name.	Profession or Occupation.	Address.	Qualification.
Allen, Alfred	Panboiler	Marlonville, Wakenaam	Property
Adolphus, James	Farmer	Grant Try Best, Pomeroon	do
Alphonse, Manoel	do	Opposition, Pomeroon	do
Alphonse, Joaquim	Shopkeeper	Grant Great Eastern	do
Anderson, C. T.	Panboiler	Anna Regina	Income
Abraham, L.	Chief Officer	Onderneeming	do
Benn, Abraham	Carpenter	Queenstown	Income
Brassington, R. E.	Planter	Anna Regina	do
Bhim, Peter	do	Coffee Grove	Property
Bayley, S. H.	Superintendent	Onderneeming Reformatory	Income
Bayley, J. T.	Supt. Sea Defence	Aberdeen	Property
Blue, J.	Bookkeeper	Golden Fleece	Income
Carter, A. B.	Planter	Pln. Taymouth Manor	Income
Cole, H. L.	Blacksmith	Daniel's Town	do
Cox, Samuel	Farmer	Grant Meadow, Pomeroon	Property
Calvan, James	do	Grant Enterprise, Pomeroon	do
Croal, H. T.	Dispenser	Marionville	Income
Comacho, J.	Butcher	Daniel's Town	Income
Devonish, W. A. J.	Engineer	Marlborough	Income
DeFreitas, J.	Shopkeeper	Belle Plain	do
DaSilva, A. J.	do	Daniel's Town	do
DeFreitas, J.	Paddy Agent	Johanna Cecilia	do
English, Samuel	Farmer	Barima Profit	Property
Elias, M. J.	Clerk	Melville	Income
Edinboro, I.	Postmaster	Suddie	do
Fauset, W. E.	Road Overseer	Bank Hall	do
Fernandes, J. S.	Proprietor	Maria's Lodge	Property
Gallienne, John W.	Proprietor	Perseverance	Property
Gonsalves, Jose	Shopkeeper	Henrietta	Income
Giles, Henry	Captain	Bush Lot	Income and Property
Garraway, P. R.	Farmer	Pln. Moncker	Property
Goodrich, H.	Planter	Marionville, Wakenaam	Income
Gooding, L.	Planter	Marionville	do
Gomes, J.	Shopkeeper	Taymouth Manor	do
Henry, I. W.	Farmer	Arthusville	Income
Isirl	Rice Agent	Aurora	Property
Jaundoo, R.	Bookkeeper	Onderneeming	Income
Jose, L. E.	Clerk	Suddie	do
Lawson, James	Coppersmith	Queenstown	Income
London, Samuel	Engineer	Taymouth Manor	Property
London, Joseph	Panboiler	Queenstown	do
Meaford, Jacob	Saddler	Zeelandia	Property
McAndrew, Alex.	Planter	Aurora	Income
Mark, Nathaniel	Farmer	Grant Cullen, Pomeroon	Property
Martins, J.	Shopkeeper	Henrietta	Income
Miles, S. J.	Sawyer	Aurora	do
Osbourne, Frederick	Blacksmith	Queenstown	Income
Obermuller, Chas.	Farmer	Grant Enterprise	Property
Obermuller, James	do	do	do
Rankin, G.	Fisherman	Queenstown	Income
Ramos, F. Dos	Shopkeeper	Leguan	Property
Ritchie, G.	Planter	Hampton Court	Income
Roberts, Alexander	Druggist	Sans Souci	Property
Rampersaud	Merchant	Aurora	do
Reeves, J. C.	Wharfinger	do	Income
Sue, T.	Shopkeeper	Aurora	Income
Small, D.	Bookkeeper	do	do
Still, A. E.	Purser	Belle Plain	do
Spencer, G. A.	Carpenter	L'Union	do
Taylor, James	Planter	Taymouth Manor	Property
Van Sluytman, Stabburn	Farmer	Tennis Fern	Property
Webb, Josiah	Carpenter	Sans Souci	Property
West, W.	Book-keeper	Good Success	Income
Yearwood, Joseph	Dispenser	Grant Dundee, Pomeroon	Income
Young, A. H.	Panboiler	Maria's Lodge	do
Young, W. A.	Shoemaker	Queenstown	Property

EXTRACT FROM ORDINANCE No. 12 OF 1891.

REGISTRATION.

33.—(1.) Every person who is liable to serve in the Force shall, immediately on his becoming so liable, notify the Registrar of the City or County in which he resides, and shall furnish him with any particulars required for the purpose of Registration.

(2.) Every person who contravenes this section shall be liable to a penalty not exceeding twenty-four dollars.

Digitized by Google

34.—(1.) Every person who changes his residence from a place where he is liable to serve in one Company to a place where he is liable to serve in another Company shall, within seven days after such change of residence, notify the Registrars of both places thereof: Provided that no such change of residence shall, unless the Governor otherwise orders, affect the liability to serve of any person who is at the time of such change of residence, a member of the active Force.

(2.) Every person who contravenes this section shall be liable to a penalty not exceeding twenty-four dollars.

37.—(1.) Within fourteen days after the Publication of the list in *The Official Gazette* any person whose name appears in the list and who considers that his name should not be retained therein may, by himself or by any other person, give notice in writing to the Registrar that he objects to the retention of his name in the list and shall state in the notice the grounds of his objection.

(2.) The Registrar shall inquire into the objection, and may require such evidence from the person objecting as he may think fit, and shall communicate his decision on the objection to the person objecting.

(3.) If the decision is adverse to the person objecting, such person may, within three days after the decision has been communicated to him appeal, in writing addressed to the Governor, against the decision, and the decision of the Governor on the appeal shall be final.

38. Any changes made in the list under the provisions of the last preceding section shall be forthwith notified by the Registrar in *The Official Gazette* and in a newspaper of the Colony circulating in the City or County for which he is Registrar.

39. When the list has been finally settled, it shall be regarded and have effect as the Register of persons liable to serve in the Force for the City of Georgetown or for the particular County, as the case may be, for the remainder of the then current year and until the new Register has been established in the ensuing year. Provided that additions may at any time be made to the Register as hereinbefore mentioned.

F. A. CALLENDER, Sergt.-Major,
Registrar, B.G. Militia for the County of Essequebo.

Headquarters, Suddie,
28th January, 1911.

Digitized by Google

LIST showing the number and description of all Strays impounded at the following Pounds in the Colony for the week ending Saturday, February 18, 1911, in accordance with section 14, Ordinance 1 of 1866.

Name of Pound.	When brought to the Pound.		Name of Party Bringing.	Name of Party Sending.	Place from whence Stray was sent.	Description of Animal.	Brand, Marks, Colour, &c., &c.	Remarks.
	Date.	Hour.						
ESSEQUEBO—								
Morawhanna	Nil	Nil	Nil	Nil	Nil	Nil	Nil	
Arakaka	Nil	Nil	Nil	Nil	Nil	Nil	Nil	

Public Works Department.

TENDERS are invited for Painting Police Station, Blairmont, W. B., Berbice River.

2. Specification may be seen, and Letter and Tender Forms obtained at the Office of the Colonial Civil Engineer, Georgetown, and at the Public Works Branch Office, New Amsterdam.

3. Tenders marked "Tender for Painting Police Station, Blairmont," to be delivered at the Office of the Colonial Civil Engineer, Georgetown, until noon on Wednesday, the 1st day of March, 1911.

4. Each Tender must be accompanied by a Letter signed by two persons of known responsibility, prepared to bind themselves with the party tendering to execute a Contract for the faithful performance of the work, in the event of his tender being accepted.

5. The acceptance of the lowest or any Tender is not guaranteed.

JAMES H. W. PARK,
Colonial Civil Engineer,
Georgetown, 23rd February, 1911.

TENDERS are invited for Painting certain buildings at the Leper Asylum, Mahaica, E.C.

2. Specification may be seen, and Letter and Tender Forms obtained at the Office of the Colonial Civil Engineer, Georgetown, or at the Public Works Branch Office, New Amsterdam.

3. Tenders marked "Tender for Painting at Leper Asylum, Mahaica, E.C." to be delivered at the Office of the Colonial Civil Engineer, Georgetown, until noon on Wednesday, the 1st day of March, 1911.

4. Each Tender must be accompanied by a Letter signed by two persons of known responsibility, prepared to bind themselves with the party tendering to execute a Contract for the faithful performance of the work, in the event of his tender being accepted.

5. The acceptance of the lowest or any Tender is not guaranteed.

JAMES H. W. PARK,
Colonial Civil Engineer.
Georgetown, 23rd February, 1911.

Licensing.

SPECIAL LICENSING MEETING.

EAST COAST JUDICIAL DISTRICT.

NOTICE is hereby given that a Special Licensing Meeting will be held at Belfield Court Room on Wednesday, the 1st day of March, 1911, at 11 a.m., for the purpose of considering an application from John Lopes, of 206, Upper Charlotte Street, Georgetown, for a certificate to obtain a Retail Spirit Shop Licence for premises situate at Belmonte, Mahaica, East Coast, Demerara.

Justices of the Peace resident in the above District are requested to attend at the time and place above-mentioned.

E. A. BUGLE,
Stipendiary Magistrate,
East Coast Judicial District.

Buxton, E.C.,
February 18, 1911.

Digitized by Google

Miscellaneous.

NOTICE.

MEDICAL BOARD.

LIST of qualified Medical Practitioners:—

NAME.	QUALIFICATION.
*Anderson, Francis Henry	M.B., Mast. Surg. 1865, Univ. Edin., M.D., 1874, Univ. Edin.
Barnes, Walter Stanley	M.D., Mast. Surg. R. Univ. Irel., 1882, Mem, R. Coll. Surg. Eng, 1882, Lic. Soc. Apoth., Lond., 1881.
*Belmonte, Jacob Arnhold Benj. Calaço	Lic. R. Coll. Phys. Edin. 1895 Lic. R. Coll. Surg. Edin. 1895 Lic. Fac. Phys. & Surg., Glas. 1895.
*Bezbaroa, Golab Chandra	Lic. R. C. Phys. Edin. 1885. Lic. Fac. Phys. & Surg., Glas. 1885.
Boase, Wm. George	Mem. R. Coll. Surg. Eng. 1889 Lic. R. Coll. Phys. Lond. 1889
Browne, John Alexander	M.B., Bac. Surg. Univ. Edin., 1908.
Burton, Chas. Montagu	Lic., Lic. Mid. R. Coll. Phys. Irel. 1907. Lic , Lic. Mid. R. Coll. Surg. Irel. 1907.
Campbell, Wm. Wellesley	M. R. C. S. Eng., L. R. C. P., Lond., 1903.
Carter, Robert Alfred	M.D., M. Ch. R. Univ. Irel. 1884.
Carto, Geo. Edward	Lic. R. Coll Phys. Edin. 1908. Lic. R. Coll. Surg. Edin. 1908. Lic. Fac. Phys. & Surg. Glas. 1908.
Castor, Christian Francis	M.B., Mast. Surg. 1878, Univ. Aberd.
*Chaffey, Edward	Lic. R. Coll. Phys. Edin. 1872. Lic. R. Coll. Surg. Edin. 1872.
Clavier, Louis Jos. Patterson	Lic. R. Coll. Phys. Edin. 1907. Lic. R. Coll. Surg. Edin. 1907. Lic. Fac. Phys. & Surg. Glas., 1907.
Conyers, James Hill	M B., Mast. Surg. Univ. Edin. 1889.
*Coronel, Julius	Mem. R. Coll. Surg. Eng. 1884.
Craigen, Allan James	M.B., Bac. Surg., 1900, Univ. Aberdeen.
*Daniels, Charles Wilberforce	M.B., Univ. Camb., 1886. Mem. R. Coll. Surg. Eng. 1886.
D'Aguiar, Jose Gomes	Lic. Soc. Apoth. Lond. 1883. Mem. R. Coll. Surg. Eng. 1883. Lic. R Coll. Phys. Lond. 1883. M.D., Univ. Brux. 1885
*Deane, Fred. Gustave Wooding	Lic. R. Coll. Phys. Edin. 1894. Lic. R. Coll. Surg Edin. 1894. Lic. Fac. Phys. & Surg. Glas. 1894.
DeFreitas, Jose Manuel	M.B., Mast. Surg. Edin. 1896.
De Freitas, Quirino Bonifacio	M.R.C.S. Eng. 1899. L.R.C.P. Lond. 1899.
Delamere, Percy Herbert	Lic. R. Coll. Surg. Irel. 1882. Lic. Lic. Midwif. 1883, R. C. H. Phys. Ireland.
*Devereux, N.	M.R.C.S. Eng. L.R.C.P. Lond. 1895.
Downer, Clarence Herbert	M.R.C.S. Eng. 1901. L.R.C.P. Lond. 1901.
Douglas, James Henry Sholto	M.B., Mast. Surg. Edin , 1898.
Duncan, Wm. Jack	M.B., Bac. Surg. Univ. Edin 1908.
Earle, Percy Meredith	Lic. R. Coll. Phys. Edin. 1884. Lic. R. Coll. Surg. Edin. 1884.
Edmonds, Frank Rowe	M.R.C.S. Eng. 1903. L.R.C.P. Lond. 1903.
Egan, James Davis O'Dowd	Lic. R. Coll. Surg. Irel. 1886. Lic. Lic. Mid. K. & Q. Coll. Phys. Irel. 1887.
*Fallon, James	Lic. R. Coll. Phys. Edin. 1883. Lic. R. Coll. Surg. Edin. 1883. Lic. Soc. Apoth. Dublin.
Ferguson, James Edward Aquart	M B., Mast. Surg. Edin. 1884.
Fernandes, Francisco	Lic. R. Coll. Phys. Edin. 1884. Lic R. Coll. Surg. Edin. 1884. Lic. Fac. Phys. & Surg. Glas. 1884.
*Fisher, Francis Charles	Lic. Lic. Mid. 1877, K. & Q. Coll. Phys. Lic. Coll. Surg. 1877.
Francisco, Sylvestre Agostinho	Mem. R. Coll. Surg. Eng. 1896. Lic. R. Coll. Phys. Lond. 1896.
Gewand, Edward Herman	Lic. R. Coll. Phys. Edin. 1895. Lic. R. Coll. Surg. Edin. 1895. Lic. Fac. Phys. & Surg. Glas. 1895.
*Gittens, Carleton Wyndham	Lic. R. Coll. Phys. Lond. 1906. M. R. Coll. Surg. Eng. 1906.
Gomes, Casimiro Joaquin	M.B., Mast. Surg. Univ. Edin. 1891. M.D., Univ. Edin. 1898.
Godfrey, Joseph Edward	M.B., Mast. Surg. Univ. Edin. 1882.
Greaves, Horatio Norman	M.R.C.S. Eng. 1908. L.R.C.P. Lond. 1908.
*Honiball, Oscar Dunscombe	M.D., Mast. Sug. 1865, Q. Univ. Ireland.
*Hormasji, Pochkahnavala Dorabji	Lic. R. Coll. Surg. Edin. 1892. Lic. Med. & Surg. Univ. Bombay, 1887
*Ireland, Thomas	Lic. R. Coll. Phys. Edin. 1888 Lic. R. Coll. Surg. Edin. 1888. Lic. Fac. Phys. & Surg. Glas. 1888.
Irving, Major Henry Court	Lic. R. Coll. Phys. Edin. 1884. Lic. R. Coll. Surg. Edin.
*Jackson, Andrew Christopher	Mem. Lic. Med. R. Coll. Surg. Eng. 1865. Lic. R. Coll Phys. Edin. 1866.
Johnson, Reginald Fitz Herbert	M.B., Bac. Surg. Edin. 1907. D.P.H. Camb. 1910.
*Jones, Francis Samuel	Mem. R. Coll. Surg. Eng. 1906. Lic. R. Coll. Phys. Lond. 1906.
Kennard, Charles Poole	M.D., Univ. Edin. 1889. M.B., Mast. Surg. Edin. 1886. Mem. R. Coll. Surg. Eng. 1886.
*Knott, Edward Milward	Mem. R. Coll. Surg. Eng. 1891. Lic. R. Coll. Phys. Lond. 1891.
*Lamborn, William Alfred Stedwell	M.R.C.S., Eng. 1899. L.R.C.P., Lond. 1899.
La Frenais, Arthur Charles Lodge	Lic. R. Coll. Phys. Edin. 1904. Lic. R. Coll. Surg. Edin. 1904. Lic. Fac Phys. Surg. Glas. 1904.
Law, Wm. Francis	M.B., Bac. Surg. Univ. Dublin, 1882. M.D., Univ. Dublin, 1885. F.R.S.C., Irel. 1904.
*Leary, Edward Geo.	Lic. R. Coll. Surg. Irel. 1877. Lic. Lic. Mid. R. K. & Q. Coll. Phys. Irel. 1878.
London, John Edward	Lic. R. Coll. Phys. Lond. 1883. Lic. R. Coll. Surg. Eng. 1883. Lic. Soc. Apoth. Lond. 1884. M.D., Durham, 1902.
Luckhoo, David L.	Lic. R. Coll. Phys. Edin. 1908. Lic. R. Coll. Surg. Edin. 1908. Lic. Fac. Phys. & Surg Glas. 1908.
MacAdam, Philip Edwin Welsh	Lic. Lic. Med. 1890, R.C. Phys. Ireland. Lic. Lic. Mid. 1890, R.C. Surg. Ireland.
*Macnamara, Charles Edward	Lic. R. Coll. Irel. 1873. Lic. Lic. Midwif. K. & Q. Coll. Phys. Irel. 1874.
*Massiah, Clarence Henry	Mem. R. Coll. Surg. Eng. 1866. Lic. R. Coll. Phys. Lond. 1867.
Massiah, Edward Seys	M.B , Ch. B. Edin. 1905.
*Master, Henry Hugh	Lic. R. Coll. Phys. Edin. 1878. Lic. R. Coll. Surg. Edin. 1878.
Matthey, Arthur	Lic. R. Coll. Phys. Edin. 1885. Mem. R. Coll. Surg. Eng. 1885.
*McDermott, Philip Mehan	Lic. R. Coll. Surg. Irel. 1886. Lic. R. Coll. Phys. Irel. 1886.
McKinnon, Archibald Andrew	Mem. R. Coll. Surg. Eng. 1892. Lic. R. Coll. Phys. Lond.
MacQuaide, Thomas Bennett Wilson	M.D. 1907 Univ. Dublin. M.B. 1907 Univ. Dublin. Bac. Surg. 1907 Univ. Dublin.
Minett, Edward Pigott	M.R.C.S. Eng., 1907. L.R.C.P. Lond., 1907. D.P.H. Camb.
Mitchell, Chas. E. S.	M.B. Bac. Surg. 1905. Univ. Edin.
Neal, Frederick Augustus	M.B., Mast. Surg. Univ. Edin. 1885.
Nedd, Josiah Stephen	Lic. R. Coll. Phys. Edin. 1896. Lic. R. Coll. Surg. Edin. 1896. Lic. Fac. Phys. & Surg. Glas. 1896.
*O'Carroll, Martin	Lic. Med. 1875, Lic. Surg. 1876. Univ. Dublin. Lic. Mid. K. & Q. Coll. Phys. Irel. 1875.
*Ottley, John	Lic. R. Coll. Phys. Edin. 1880. Lic. R. Coll. Surg. Edin. 1880.

Digitized by Google

NAME.	QUALIFICATION.
Ozzard, Albert Tronson	Mem. R. Coll. Surg. Eng. 1886. Lic. Soc. Apoth. Lond. 1887.
Perreira, Manoel Gomes	Lic. R. Coll. Phys. Edin. 1887. Lic. R. Coll. Surg. Edin. 1887. Lic. Fac. Phys. & Surg. Glas. 1887.
*Perot, Philip Edmund	Lic. R. Coll. Phys. Edin. 1884. Lic. R. Coll. Surg. Edin. 1884.
*Pitt, William Archibald	L.R.C.P.E. 1899. L.R.C.S.E. 1899. L.F.P.S.G. 1899.
Ramdeholl, James Edwin Rampersaud	L.R.C.P., L.R.C.S., Edin., 1909.
Reid, Irvine Kempt	M.B., Mast. Surg 1884, Univ. Aberd. M.D. 1887, Univ. Aberd. D.P.H. Aberd. 1891.
Rohlehr, John Monteith	M.D., Mast. Surg. Univ. Bishop's College, Montreal.
*Ross, George Hubert Kemp	Lic. R. Coll. Phys. Edin. 1892. Lic. R. Coll. Surg. Edin. 1892. Lic. Fac. Phys. & Surg. Glas. 1892.
Ross, Isaac Hugh	Lic. R. Coll. Phys. Edin. 1892. Lic. R. Coll. Surg. Edin. 1892. Lic. Fac. Phys. & Surg. Glas. 1892.
Roth, Walter Edmund	Mem. R. Coll. Surg. Eng. 1892. Lic. R. Coll. Phys. Lond. 1892.
Robertson, Jas. Augustus	Lic. R. Coll. Phys. Edin. 1906. Lic. R. Coll. Surg. Edin. 1906. Lic. Fac. Phys. & Surg. Glasg. 1906.
Rowland, Ernest Daniel	M.B. Mast. Surg. 1881, Univ. Edin.
*Scott, Arthur Bodley	L.R.C.P. Lond., 1908. M.R.C.S. Eng., 1908.
*Shackleton, Thomas Francis	Lic. Soc. Apoth. Lond. 1885. Mem. R. Coll. Surg. Eng. 1886.
*Smartt, William Francis	Lic. R. Coll. Irel. 1882. Lic. Apoth. Hall, Dublin, 1882.
*Snell, George	Mem. R. Coll. Surg. Eng. 1874. Lic. R. Coll. Phys. Edin. 1874. Lic. Soc. Apoth. Lond. 1874. M.B. Mast. Surg. Univ. Aberd. 1891. M.D. Aberd. 1889.
*Stephenson, Robert Benn Tydd	M.B. Mast. Surg. 1886, Aberd. D.P.H. Aberd. 1899. M.D. Univ. Aberd. 1899.
*Sullivan, Francis William	Lic. R. Coll. Surg. Irel. 1883 Lic. Lic. Mid. K. & Q. Coll. Phys. Irel. 1884.
Teixeira, Joao	Lic. R. Coll. Phys. Edin. 1887. Lic. R. Coll. Surg. Edin. 1887. Lic. Fac. Phys. & Surg. Glas. 1887.
*Tengely, Ida Clare	M.B. Lond. 1906. B.S. Lond. 1906.
*Thorpe, George Marius Edwin	M.B. Mast. Surg. Univ. Glas. 1890.
Von Winckler, William Joseph	Mem. R. Coll. Surg. Lon. 1885. Lic. R. Coll. Surg. Eng. 1885. Lic. Soc. Apoth. Lon. 1885.
Wallbridge, John Smith	Mem. R. Coll. Surg. Eng. 1865.
Wharton, William Hewley	Lic. R. Coll. Phys. Edin. 1899. Lic. R. Coll. Surg. Edin. 1899. Lic. Fac. Phys. & Surg. Glas. 1899.
*Widdup, Jno. Charles Ponsonby	Lic. R. Coll. Surg. Irel. 1869. Lic. Lic. Mid. 1870, K. and Q. Coll. Phys. Irel.
*Williams, Alfred Dawson	Lic. R. Coll. Surg. Edin. 1876. Lic. R. Coll. Phys. Edin 1876.
Wills, Frederick Telemachus	M.B., Mast. Surg. Edin. 1895.
*Winter, Wm. Cecil Pollard	Mem. R. Coll. Surg. Eng. 1896. Lic. R. Coll. Phys. Lond. 1896.
Wishart, William de Weever	M.B. Mast. Surg. Edin. 1895.
Wylie, Angus	M.R.C.S. Eng. 1901. L.R.C.P. Lond. 1901. M.B., Bac. Surg. Univ. Camb. 1904.
Wise, Kenrick Stanton	M.R.C.S. Eng. 1904. L.R.C.P. Lond. 1904.
*Young, Charles Grove	M.B. Mast. Surg. 1874, M.D. 1881, Dublin.

* Left the Colony.

T. B. MACQUAIDE,
Secretary, Medical Board.

Georgetown, Demerara,
22nd February, 1911.

NOTICE.

MEDICAL BOARD.

LIST of qualified Sicknurses and Dispensers:—

Simon A. Abel	Duke Munroe
Hope Jordan Abel	Thos. Naughton
Thomas Alexander	Samuel Archer
William Howard Archer	Edward DeFreitas
Thomas C. W. Andries	Cornelius De Windt
Horatio A. Anderson	Jas. W. Sampson
Hugh Austin	Michael Smith
Alfred E. Barton	Joseph Haslin
Samuel J. Benjamin	George Evans
Nathan Bunbury	Jno. E. Glasgow
Charles T. D. Bertram	Prince Oudkerk
D. S. Bollers	Christopher O. Easton
Joseph Croft	Jonathan Richards
Benjamin Cumberbatch	R. C. Fraser
Thomas A. Carrol	Parris Britton Fraser
Doverage Caines	David Steaman
David Davidson	Jos. B. Major
J. P. Delvin	Thos. W. Jeffers
Joseph Dickey	Jno. Josiah Reece
Richard Day	Jas. A. Cole
John J. Douglas	J. A. Jaundoo
James S. Stanton	Brown Williams
Benjamin R. Agard	D. L. Luckhoo
David Bishop	B. Sewnath
Wm. Davies	D. A. Dover
Ezekiel Carr	Daly Saul
Chas. G. Colthrust	E. M. Grant
Joseph C. Franklin	James Gobin
Manoel Fernandes	Jos. Rohumon
Jas. F. Grant	T. W. Glasgow
Jas. Henry	Jas. F. Clarke
E. Henry	George J. Cameron
Alex. Hescott	Moses D. Wilson
J. D. Hamer	Jos. Alexander
C. Hendricks	E. T. McDonald
R. Millar	Whitfield D. Prince
Daniel Croal	Thos. N. Polson
John E. Bookey	Edward R. Solomon
Hy. A. Hardcastle	Jos. E. Smith
Richard Drapaul	Hy. Joseph Clarke
James F. Housner	Geo. Daniel Farley
John. V. Hamilton	Jacob N. Roberts
Matthew McClintock	Samuel A. McFarlane
D. S. Kryenhoff	Jas. A. Trotman
S. S. Heard	Wm. Haynes
Charles Jackson	Wm. Pitt
Richard Lewis	Rahaman Abdul
Robert S. Kennedy	Jas. A. McLean
Edward Kelly	Robert J. Hubbard
Henry P. Kendall	W. A. Trim
Nelson Lamaison	C. Stephen Haynes
Jupiter King	J. J. Marcus
Alex. Roberts	Wm. A. Brathwaite
James T. Richardson	Fortuin King Gavin
Jacob A. Payne	Conrad McMillan
Nabal W. Nicols	James Haynes
Edward A. Roach	Walter West
Joseph Jeffrey	Joseph Kattick
Henry Phillips	Jas. Alex. Archer
Hector Proctor	Henry T. Croal
Nathan Roberts	F. Angoy
Simeon Sievewright	Alexander Fraser
Thos. W. Price	Jno. Oliver Small
Jno. R. Simpson	Thomas Blue
Nulla Tombee Pillay	Chas. Nelson
Joseph McDonald	R. S. Williams
Jas. H. Douglas	T. Mortimer Smartt
Richard H. Holder	J. A. Cummings
John Wilson	D. A. Nedd
Geo. Welch	Robert Retna Kerry
Wm. Marshall	Durbijising
Jno. W. Lawrence	Conrad A. L. Joseph
C. D. Bond	Geo. N. Harris
George C. Aver	Jno. B. Nelson
Jos. B. Shepherd	Geo. D. King
Charles Baccus	C. A. Van Cooten
C. B. Benjamin	Jung Bahadoor Sing
Robt. N. Assanah	Jos. E. King
Lot Allen Clarke	F. G. C. Glasgow
Jno. Beekharry	Jno. F. Murray
Thomas Dettering	Geo. Small
Chas. Welcome	Gooool
Thos. Austin	Nehemiah Marshall
Benj. C. Ramsay	Jas. Weeks
Jacobus Evans	Henry J. J. Woolward
Jos. R. Thomas	Geo. H. Green
Ed. Francis Potter	Benjamin Yorris
Timothy W. Nelson	Jas. C. Sutherland
Jas. A. Thorman	David Hausunally
Chas. S. King	S. Van Battenburg
Chas. H. Stewart	Thos. T. Yorke
Samuel McArthur	A. McCalman
Richard Bishop	Fred T. Douglas
Jas. Katchay	Christian Francis

Digitized by Google

Jas. N. Griffith	Arnold H. Browne
Jas. W. Downer	W. A. Brumell
James Whitney Scarder	Kemp R. Carter
Geo. A. Harte	B. Dyall
Jno. V. Isaac	Samuel Jeeboo
Conrad Schultz	Jaikaran
Rohumon	Henry F. C. Joseph
Thomas Edward Grabes	J. G. Murray
Timothy J. Jupiter	S. O. Mortimer
B. A. Telford	David E. Peters
W. H. J. Welchman	E. Pokhoye
H. S. Trelfall	James Pickett
Jos. R. Warren	Pariang
S. H. Felix	Christopher Taylor
J. A D. Jeffers	Maheput Seeraj
Isaac William Smith	Henry Phillips
R. S. T. Miller	Mohess Seeraj
T. E. Gilbert	John Permaul
Thomas Wardle	Jos. Madhoo
Alex. Dash	Albert Subryan
E. A. Carrington	C. C. Adams
J. Ferdinand	B. F. Boatswain
Wm. Harris	Jung Bahadur
M. Taylor	Eli Baksh Khan
J. Hansraj	Samuel A. King
Mahadan	J. R. Lewis
W. E. H. Whyte	G. E. McB. Lord
T. Primo	S. Augustus Munroe
J. August	Pitambar
W. F. Chesney	Lionel T. Thomas
J. T. Blue	Philip Harry
A. Williams	Walter Ferdinand
Ranjit	Simon Sievewright
H Vandeyar	Samuel Gittens
Ismail Khan	A. Michael Austin
B. N. Austin	Richard H. Kissoon
Budhun Lall	W. L. Kowlessar
Thos. Horatio Nelson	T. A. Wason
Jas. W. Waddell	Jodah
A. W. Cummings	A. McMillan Mall
Cornelius James	Edward Lincoln
R. R. France	Samuel Belfast
S. Doobay	F. C. Bristol
J. R. L. Bronkhurst	McLean Ogle, Jnr.
S. H. Ross	R. T. Bess
Norman E. Abdool	Abel Nero

T. B. MACQUAIDE,
Secretary, Medical Board.

Georgetown, Demerara,
22nd February, 1911.

NOTICE.

MEDICAL BOARD.

LIST of qualified Nurse-Midwives :—

Antoinetta Rodrigues	Eliz Goring
Eliza. Howell	Charlotte Niles
Elizabeth Hill	Wilhelmina Garrod
Ellen Reid	Rebecca Scott
Susan Nesty	Eliza Dowding
C. Van Sertima	Christina Douglas
Albertina Dunker	Harriet Amore
Sarah Van Tull	Betty Jones
Emma Jeffrey	Rupia
Alice A. Martindale	Jetani
Henrietta S. Hughes	Nellie Toney
Harriet Storey	Gangeah
Margaret Elphage	Caroline Amsterdam
Sarah Waddy	Rose de Abreu
Clara E. Husbands	Mary Morris
Mary E. Payne	Ramai
Agnes Murray	Johanna Russell
Mary O. Cruickshank	Phyllis McKenzie
Cornelia J. Adamson	Annie Europe
M. Hollingsworth	Buswantaya
Matilda Bennett	Sunjaria
Bertha Donovan	Louisa Allen
Rebecca Maughn	Victoria Saul
Lydia Pile	Isabella James
Eliz. Stewart	Diana Romeo
Eliz. Devonish	Lankie Bristol
Eliz. White	Nancy Roberts
Jane Watson	Susan Andrew
Eliza Baily	Sarah Henry
Mary Blackman	Mary Aaron
Rosaline Pickett	Caroline Alves
Eliz. Currie	Eliza Worme
Lebanna de Freitas	Mary da Costa
Francisca Henery	Rose S. L. George
Alexandrina de Freitas	Annie McKenzie
Matilda Toney	Lucy Duke
Mary Sandiford	Martha Dickson
Hannah Benjamin	T. A. Bartrum
Cecilia Medas	Margaret Brown
Sarah Anthony	Frances Powers
Elvira Stoby	Beatrice Castello
Esther Semple	Nancy Young
Polly Barclay	Elvira Booker
Adelaide Peters	Lenkey Davis
Isabella Pompey	Annie Long
Polly Ann Daniels	Frances Best
Ceta	Louisa Small
Christina Angoy	Rosa de Abreu
Christina Draghten	Constantia Forrester
Rookminia	Eloise Casey
Sophia Plasceit	Lilian McDonnell
Maxwell Nelly	Myra Hazlewood
Emily Reid	Cecilia Lewis
Diana L. Moore	Mary E. Levi
Lucy Timmerman	Mary Thomson
Rosa Dash	Theresa Vieira
Mary Small	J. A. Van Genderen
Janet Garraway	Susan Bentinck
Annie J. Davis	Mary David
Mary Parkinson	L. Archer
Mary A. Downer	Annie E. Hinds
Emma Whyles	Glerminha De Carmo
Rebecca Rudder	Frances Ogle
Caroline Knights	Phyllis Derrick
Caroline Hubbard	Maria Westmoreland
Alice Fryer	Sophia Ferdinand
E. Hubbard	Cecilia Pollard
Elizabeth Craig	S. C. Andrews
Alice Husbands	Johanna Agard
Theresa Major	M. I. Allen
Grace Lucas	Charlotte McRae
Catherine Mars	Victorine Mayers
Elizabeth Browne	Alice de Rooy
Mary McPherson	Eliza Sutton
Henrietta J. Badley	Clara Skeete
Annie Moniez	Evelina De Weever
Susan Norton	Mary Ann Young
Margaret Dan	Catherine Handum
Alice Millar	Mary Ellis
Violet Ferrier	Julia La Rose
Sophia Barrow	Jessie Castle
Maria Vieira	Esther Lucas
Peggy Anthony	Jane Bacchus
Mary F. Peterkin	Elizabeth Hosannah
Binda	Mrs. John
Kunjana	Marette Mercier
Gunjoi	Wilhelmina De Hart
Mooliah	Anna Best
Jummy	Eliz. Cordis
Annie Hendricks	Susan Pages
Jibasia	Dorcas Plaitner
Rukhmina	Delia Grey
Adelaide Blair	N. Martin
Clementina Phillips	Mary Jones
Peggy Barrington	Eliza Tucker
Gurgi	Jane Stephen
Jamni	Nancy Parris
Ramdaya	Annie Beaton
Birangia	Reshmi
Moonia	Caroline Robinson
Eliz. Rose	Amelia George
Sundri	Susan Joseph
Betsy Toney	Mary Ann Toust
Mary Wharton	Roohdia
Queen Quintin	Backtown
Susan Toney	Margaret Garrett
Frances Barkly	Eliza Miller
Eliz. Henry	Battaseah
Isabella Sandy	Jemina Reece
Francina Roveer	Sophia Tuesday
Phœbe Hiles	Chowri
Rukhminia	Chloe Logie
Adjuasia	Margaret Sankies
Sarah Cyrus	Boodnea
Diana Prince	Margaret Backman
Hagar Correia	Eliz. Stewart
Eliz. Odman	Mary Da Silva
Giddings	Caroline Joseph
Duggan	Emma Reid
Charlotte Paul	Mary Semple
Hassebun	Somaria
Charlotte Williams	Mary Ann Heywood
Boonawah	Emma Williams
Dowlatea	Mrs. William Vanderby-
Minkie Adams	Martha Tyson [den
Rose Henry	Catherina Rigby
Grace Blake	Rose Austin
Mary Ellis	Eliz. Adams
Wilhelmina Williams	Mucktolea
Dookni	Mrs. Marcus
Hesta Green	Agnes Butters
Phyllis Leander	Jane Jeffrey
Junia	Bhudia
Gowdi	Chinnamah
Radeah	Jossoda
Kabootari	Etwari
Sookiah	Jhumya
Kissooni	Lugia
Laungi	Mulki
Catherine Nine	Miriam Brown
Mrs. Cossou	Charlotte Coot
Bathshtee	Maggie Primo
Phooljurn	Jagamah

Digitized by Google

Maini	Anthona Lutair
Phooleri	Chhabool
Mrs. Richardson	Patia
Frances Horatio	Kutwaria
Mrs. Cordis	Akassia
Letitia Fortune	Rookmin
Eliz. Reedon	Umria
Margaret Brathwaite	Danlantia
Suwdar	Clementia Brothers
Nelly Fingal	Gowree
Sarah Hoades	Bhagmaneah
Martha Carter	Catherine Figall
Dilareah	Dani
Sarah Nicholas	Pulia
Bataseah No. 1	Bawdoe
Rebecca Jones	Mantareah
Rebecca Titchmaker	Letty Adams
Margeret Harlequin	Bhurmee
Radid	Mrs. Farringdon
Mary Say	Esther Sampson
Jahsrie	Sarah Portsmouth
Chowrie	Latchni
Charaseah	Louisa Jupiter
Frances Adman	Julia D'Abreu
Pheknie	Frances Barlow
Berangeah	Druscilla Bacchus
Phulassary	Eliza Lewis
Jitnie	Eliz. Henry
Sarah Johnny	Mary Annie Wills
Boodnie	Charlotte Adonis
Nankey	Sally Pratt
Marion David	Biragia
Sarah Borrell	Princess Elgin
Bhugia	Martha Pierre
Eve Pitt	Herietta Kendall
Sookhia	Mary Correia
Charlotte Alexander	Indareah
Anna Williams	Caroline Thomas
Dolly Bess James	Gondia
Eliz. Wolfe	Jagarneah
Rosaline Europe	Eliz. Bourne
Isabella Watson	Queen Spencer
Esther Nicholls	Ellen Rutherford
Abba Davis	Mary J. Brodie
Victoria Wallace	Agnes Lawrence
Letitia Fortune	Martha Daniels
Eliz. Stewart	Amelia Young
Eliz. Lawson	Jane Baccus
Eliza Hosannah	Ludivina Rodrigues
Esther Lucas	Albertha Delgard
Johanna Accra	Annie Wingwood
Eliz. Williams	Gobindia
Esther McCarthy	Ackjee
Eliza Williams	Sheurania
Madeline Quamina	Khedin
Somaria	Akasia
Frances Adonis	Gregaria
Mangry	Kabli
Georgianna Harriet Toppin	Kamononia
Isabella Grant	Bathesai
Cecilia Grace Clarke	Delsi
Susannah Smith	Saki Aaron
Frances Green	Eliz. Charles
Charlotte King	Antoinette Marks
Betsy Clarke	Elsie Williams
Betsy Cæsar	Sarah D'Abreu
Kowlesri	Martha Phillips
Moorti	Susan Smith
Sunkalia	Antoinette McBean
Louisa F. Matthews	Eliz. Burnham
Dilmonia	Dukhani
Catherine Theodore	Bagwantia
Christina John	Chinnamah
Cecilia Sampson	Bigamy
Bachowni	Rajwantia
Ramsi	Phulbasia
Harki	Birangia
Mrs. Brisport	Gendia
D. Hanna	Pally
Miss Arthur	Mallay
Miss Daniel	Rose James
Mrs. McDonald	Maria McInroy
Mrs. Quallis	Johanna Bàrum
Mrs. Rachael Count	Mammy Alexander
Hannah Semple	Venus Adams
Eliz. Moses	Nancy David
Jadoo	Patience Quashie
Sarah Chalmers	Eliz. Collins
Isabella Welch	Eliz. Jerrick
Aurora Bishop	Margaret Peters
Amelia Davidson	Kitty McCalman
Mary Ellis	Queen Austin
Mrs. John	Emma Williams
Johanna Agard	Felice McKenzie
Jessie Castle	Diana Hercules
Caroline Scotland	Mary Schultz
Miss Underwood	Jugoni
Patia	Henrietta Molyneaux
Jokhni	Charlotte Holmes
Sally Damon	Present Haywood
Mrs. Richards	Rebecca Gibson
Chowni	Princess James
Bhagmonia	Bowdie
Chouti	Sokalee
Etwaria	Rebecca Jones
Kebecca Johnson	Rebecca Codrington
Catherine Worrell	Mary C. Drayton
Mary Ann Daly	Agnes Wallen
Matadai	Eva Lovell
Philissa Simon	Marion Jones
Susan Norton	Agnes Thompson
Eliz. Force	Helen Crawford
Catherine Charles	Ida Jeffrey
Miriam Stella Stanton	Mary Best
Kathleen E. Fraser	Albertina Gittens
Mary Martindale	Katherine Matthews
Matilda Josiah	Jane De Clou
Margaret A. Moore	Frances Adams
Laura Henderson	Mary Drayton
Mary O. Parris	Rebecca Guy
Virginia Currie	C. D. Bhagwant
Mary Allan	Martha Forde
Mary Fisher	Sarah Langevine, snr.
Marion Reece	Maria L. Duncan
Rosetta Huntley	Jessica Cumberbatch
Blanche E. Greaves	Ann Phillips
Rebecca Heywood	Rebecca Marshall
Mary Ann Rogers	Marion Rockcliffe
Moolki	Anna Deswit
Maria Jack	Eleanora Small
Adelaide Sealy	Constance Martin
Anna Griffith	Matilda Jordan
Annie Jeffrey	Hannah Chandler
Rebecca Van Nooton	Christina Wharton
Catherine Pickett	Evelina Garraway
Patia	Janet Olton
Caroline Maxwell	Emma Jane Moore
Delia Fraser	Harriet A. Moe
Evelyn Gilbert	Sarah Langevine, jnr.
Hilda Clarke	Clara Blakeney
Dora McRie	Mabel Callender
Puneri	Margaret Jackson
Mary Henry	Caroline Jordan
Martha Brathwaite	Louisa Gittens
Margaret Inniss	Letitia Verwayen
Agnes Bacchus	Rhoda Bennett
Lucy Profit	Louisa Pieters
Leah Cæsar	Jessie Holder
Clarice Downer	Katherine Stanley
Virginia Westmoreland	Luzia Blackman
Mary Wilkinson	Mary Anne Simpson
Hilda Lucas	Beatrice Barnes
Martha Jack	Beatrice Morgan
Rosaline Watkins	Paulina McAdam
Bhoonawah	Margaret Donald
Berangiar	Helena Stewart
Multy	Ethel E. Bridgewater
Emma Heywood	

T. B. MACQUAIDE,
Secretary, Medical Board.

Georgetown, Demerara,
22nd February, 1911.

NOTICE.

MEDICAL BOARD.

LIST of Dentists registered :—

Singh, J. B.	Franklin, J. C.
Mitchell, H. A.	Whitney, C.
Bradford, J. A.	Marcus, J. J.
Gaskin, N. H.	Seeraj, M.
Blank, J. L.	Budhun Lall.
Millar, R.	Sewnath, M.
Davis, L. O.	Carrol, T. A.
Wray, E. E.	Fraser, A. A.
Olton, M. P., jnr.	Madhoo, J.
Callender, W. T.	Bollers, H. T.
Callender, J. S.	Heard, S. S.
De Corum, R.	Alves, A.
Pitcher, J. A.	Evans, G. N. B.
Haynes, R. W. W.	Roberts, J. N.
Khan, M. I.	Mall, M.
Jaikaran.	Williams, A. H.
Permaul J. W.	Carter, K. R.
Wilkins, H. P.	Matthews, A. F.
Kerry, R. R.	Durant, J. N.
Katchay, J.	Abel, S. A.
Vieira, J. V. G.	Roberts, A.
Joseph, A.	Williams, R. S.
Pariang.	Smith, I. W.
Cole, J. A.	Tucker, J. D.
Seeraj, M.	Jaundoo, J. A.
August, J.	Archer, M. P.
Hinchson, N. R. H.	Pitamber, I.
Warren, J. R.	Karnar, J. W.
Van Ree, L.	Rozario, L.
Ince, J. A.	Boatswain, B. F.
Munroe, D. G.	Gocool, J.

Digitized by Google

Lord, W. J.	Bunbury, N.
Lord, E. B.	Nelson, T. H.
Lord, E. S.	Alexander, J.
Nurse, F. A.	Mall, M.
Millar, J. H.	Leander, J. S.
Jessurun, S.	Scarder, J. W.
Henry, E.	Harrack, S.
Humphrey, A.	Taylor, M.
Glasgow, J. E.	Primo, T. D.
Hans Raj, J. A.	France, R. R.
Rogers, G. E.	Hillman, C.
Dummett, A. A.	Ferdinand, J. C.
Ferdinand, J.	De Castro, S. M.
Dyal, B.	Selman, S. L.
King, R. Z.	Caines, D.
Alexander, J. B.	Fisher, W. A.
Jeeboo, S.	Richardson, T. E.
Cottam, C. A.	Gavin, F.
Quail, J. A.	Colthurst, C. G.
Bishop, D.	Andries, T. C. W.
Morpurgo, M. B.	Barton, A. E.
Fox, J. N.	Lowman, D. A.
Drapaul, R.	Johnson, W. T.
Ogle, S.	Mathias, H. T.
Holder, R. H.	Richards, J
Waddell, J. W.	Ruhomon, Jos.
Jupiter, T. I. M.	Ruhomon, John
Hescott, A.	Rahaman, A.
Roberts, N.	Kattick, J.
Fox, J. C.	Kelly, E.
Stanton, J. S.	Cooke, P. Fenton.
Agard, B. R.	Hymans, Adolf Louis
Cendrecourt R. H.	

T. B. MACQUAIDE,
Secretary, Medical Board.

Georgetown, Demerara,
22nd February, 1911.

LIST of Registered Veterinary Surgeons, published in accordance with section 7, sub-section 2 of Ordinance No. 10 of 1909.

Reid, Thomas Robert Archibald
Larrouy, Francis Isadore
Dunn, Daniel Piercy
Kattick, Joseph
Austin, George
Hardy, Charles MacIntyre
Corbin, John
Cole, James Augustus
Gilkes, William Inniss
Vyfhuis, Herman
Kelly, Edward
Mitchell, Henry Alfred
Wills, David Ebenezer
Johnson, William Turnbull
Smith, Abel
Azevedo, Edmund Malcolm
Holder, Henry Fitzherbert
Fraser, James Edward
Liscomb, Joseph Hunter
Best, John B.
Smart-Dalgleish, John D.
Hansraj, James
Sutherland, James Carmichael
Benjamin, Charles Bishop
Permaul, John
Kerry, Robert Retna
Richardson, Thomas Evertz
Raleigh, John Albert
Mearns, William
Khan, Eli Baksh

S. HOOTON,
Clerk to the Medical Board.

Surgeon General's Office,
Georgetown, Demerara,
22nd February, 1911.

CHEMISTS AND DRUGGISTS.

THE Board of Examiners appointed by His Excellency the Governor under section 3 of the Pharmacy and Poisons Ordinance, 1899, hereby give notice that in accordance with the Regulations dated 30th March, 1905, an examination for Chemists and Druggists will be held on Tuesday, 7th March, 1911, at 11 a.m.

2. The examination will embrace the subjects mentioned in Rule 9 of the above-mentioned Regulations.

3. Any person desirous of sitting for the examination must give notice to the Registrar, Surgeon General's Office, at least 14 days before the day fixed for the examination.

W. F. LAW, M.D.,
Acting Chairman,
Board of Examiners,
Chemists and Druggists.

Surgeon General's Office,
Georgetown,
10th January, 1911.

N.B.—Forms of application to attend the examination can be obtained from the Registrar, Surgeon General's Office.

NOTICE.

MEDICAL DEPARTMENT.

Table showing the Number of Cases of Anchylostome Infection on the different Sugar Estates in the Colony from June, 1904, to January, 1911.

Name of Estates	No. of Cases reported to December, 1910.	No. of Cases for January, 1911.	Total.
Skeldon ...	300	26	326
Springlands ...	128	—	128
Port Mourant ...	381	5	386
Albion ...	679	16	695
*Adelphi ...	169	—	169
Rose Hall ...	362	3	365
Mara ...	961	22	983
*Ma Retraite ...	251	—	251
Friends ...	2,038	19	2,057
*Everton ...	580	—	580
Providence (Berbice) ...	430	3	433
Blairmont ...	3,060	25	3,085
Bath ...	241	3	244
Cane Grove ...	4,307	42	4,349
Melville ...	1,904	11	1,915
Cove & John ...	2,647	22	2,669
Hope ...	2,831	21	2,852
Enmore ...	2,337	45	2,382
Nonpareil ...	3,292	42	3,334
Lusignan ...	711	1	712
Mon Repos ...	547	12	559
La Bonne Intention ...	344	11	355
Success (Dem.) ...	809	20	829
Vryheid's Lust ...	65	—	65
Ogle ...	1,447	15	1,462
Diamond ...	5,301	102	5,403
Farm ...	2,457	13	2,470
Providence (Dem.) ...	3,248	26	3,274
*Peter's Hall ...	1,048	—	1,048
Houston ...	731	6	737
Wales ...	4,908	33	4,941
Nismes ...	1,517	48	1,565
Schoon Ord ...	181	—	181
Versailles ...	1,783	25	1,808
*Vreed-en-Hoop ...	64	—	64
*Windsor Forest ...	214	—	214
*Cornelia Ida ...	142	—	142
Leonora ...	667	13	680
Uitvlugt ...	736	35	771
De Kinderen ...	383	16	399
Tuschen ...	25	—	25
*Vergenoegen ...	61	—	61
Golden Fleece ...	861	6	867
Taymouth Manor ...	1,812	19	1,831
Anna Regina ...	1,930	46	1,976
Hampton Court ...	2,804	27	2,831
Marionville ...	1,855	8	1,863
*Success (Ess.) ...	81	—	81
Total ...	63,630	787	64,417

*Hospitals Closed.

J. E. GODFREY,
Surgeon General.

Surgeon General's Office,
Georgetown, Demerara,
22nd February, 1911.

GEORGETOWN, DEMERARA.—Printed and Published every *Wednesday and Saturday*, and on such Extraordinary Days as may be directed by His Excellency the Governor, by "The Argosy" Company, Limited, at their Office, Lot 35, Water Street, Robb's Town. Subscription—Four Dollars per annum; Single Copies, 4 Cents each.—Wednesday, 1st March, 1911.

Digitized by Google

Vol. XXXIII. No. 19.

489

The Official Gazette

OF BRITISH GUIANA.

Published by Authority of His Excellency the Governor.

GEORGETOWN, SATURDAY, MARCH 4TH, 1911.

Government Notices.

GOVERNMENT SECRETARY'S OFFICE,
Georgetown, Demerara,
94. 24th February, 1911.

THE following Bill, which it is proposed to introduce into the Court of Policy, is hereby published for general information.

By Command,

CHARLES T. COX,
Government Secretary.

A BILL ENTITLED "AN ORDINANCE TO AMEND THE ORDINANCES RELATING TO THE BOERASIRIE WATER SCHEME."

BE it enacted by the Governor of British Guiana, with the advice and consent of the Court of Policy thereof, as follows :—

1. The Schedule to the Boerasirie Ordinance, 1889, is hereby repealed and in lieu thereof the First Schedule to this Ordinance shall be deemed to be inserted therein and to be the Schedule thereto, and all references to the Schedule hereby repealed contained in the said Boarasirie Ordinance, 1889, shall be taken and read as referring to the First Schedule to this Ordinance. New Schedule enacted to Ordinance 7 of 1889. Schedule I.

2. The Schedule to the Boerasirie Loan Ordinance, 1902, is hereby repealed and in lieu thereof the Second Schedule to this Ordinance shall be deemed to be inserted therein and to be the Schedule thereto, and all references to the Schedule hereby repealed contained in the said Boerasirie Loan Ordinance, 1902, shall be taken and read as referring to the Second Schedule to this Ordinance. New Schedule enacted to Ordinance 15 of 1902. Schedule II.

3. Parate or summary execution shall not be issued under the Boerasirie Ordinance, 1889, or the Boerasirie Loan Ordinance, 1902, against any Crown land. Parate execution not to issue against Crown land.

4. This Ordinance may be cited as the Boerasirie Ordinances Amendment (Schedules) Ordinance, 1910. Short Title.

Digitized by Google

FIRST SCHEDULE.

TABLE OF PLANTATIONS AND OF AMOUNTS DUE.

COLUMN I.	COLUMN II.		COLUMN III.	COLUMN IV.
Plantation.	Number of Acres.		Amount.	Amount.
	Acres.	Square Roods.	$ c.	$ c.
Versailles ...	1,120	150	4,892 23	1,129 02
South half Klien Ponderoyen ...	557	175	2,434 48	561 82
Lust-Lot-Rust ...	272		1,187 58	274 07
Vreed-en-Hoop ...	928	109	4,053 31	935 43
Windsor Forest ...	1,002	006	4,374 99	1,009 65
Nouvelle Flanders ...	462	012	2,017 35	465 55
L'Union ...	132	040	576 90	133 13
Rotterdam ...	197	050	860 87	198 66
Haarlem & Mary ...	242	294	1,060 94	244 83
Waller's Delight .	548	234	2,396 07	552 95
Rumzigt ...	661	002	2,886 06	666 03
La Jalousie ...	1,170	029	5,108 81	1,178 99
Blankenburg ...	1,257	013	5,489 87	1,266 60
Den Amstel ..	599	071	2,616 28	603 80
Fellowship ...	289	021	1,264 74	291 27
Hague ..	1,622	050	7,082 53	1,634 50
Cornelia Ida ...	1,345	100	5,873 78	1,355 52
Leonora ..	1,526	151	6,665 03	1,538 11
Anna Catharina ...	1,476	250	6,448 15	1,488 06
Edinburgh ..	630	013	2,750 90	634 83
Groenveld ...	623	005	2,720 22	627 75
Stewartville ..	1,599	150	6,983 55	1,611 66
Uitvlugt ...	2,583	157	11,279 98	2,603 17
De Willem ...	791	226	3,456 89	797 77
Zeeburg ...	863	111	3,769 58	869 93
East half Met-en Meerzorg ..	1,117	118	4,878 72	1,125 89
West half Met-en Meerzorg ..	1,117	118	4,878 72	1,125 89
Tuschen de Vrienden.	1,214		5,300 49	1,223 23
Zeelugt ...	1,200		5,239 36	1,209 12
Vergenoegen ...	1,872	150	5,309 22	1,225 25
Philadelphia ...	689	210	1,324 31	305 62
Barnwell or St. Christopher ...	1,043	075	2,003 18	462 28
Greenwich Park ...	1,466		2,814 91	649 62
	32,222	090	$ 130,000 00	$ 30,000 00

Digitized by Google

SECOND SCHEDULE.

TABLE OF PLANTATIONS AND OF AMOUNTS DUE.

COLUMN I.	COLUMN II.		COLUMN III.
Plantation.	Number of Acres.		Amount.
	Acres.	Square Roods.	$ c.
Versailles	1,120	150	1,891 65
South half Klien Pouderoyen ...	557	175	941 32
Lust-Lot-Rust	272		459 19
Regt-door-Zee	277	205	468 78
Vreed-en-Hoop	928	109	1,569 29
Windsor Forest...	1,002	006	1,693 80
Nouvelle Flanders	462	012	781 03
L'Union	132	040	223 35
Rotterdam	197	050	333 29
Haarlem & Mary	242	294	410 73
Waller's Delight	548	234	927 66
Rumzigt	661	002	1,116 46
La Jalousie	1,170	029	1,977 91
Blankenburg	1,257	013	2,122 15
Hague	1,622	050	2,738 56
Cornelia Ida	1,345	100	2,271 21
Leonora	1,526	151	2,577 05
Anna Catharina...	1,476	250	2,493 20
Edinburgh	630	013	1,063 65
Groenveld	623	005	1,051 79
Stewartville	1,599	150	2,700 28
Uitvlugt	2,583	157	4,361 54
De Willem	791	226	1,336 65
Zeeburg	863	111	1,457 55
East half Met-en-Meerzorg ...	1,117	118	1,886 39
De Kinderen	2,134	156	3,603 52
West half Met-en-Meerzorg ..	1,117	118	1,886 39
Tuschen de Vrienden	2,764		4,666 21
Zeelugt	1,200		2,025 85
Vergenoegen	1,872	150	3,309 55
Philadelphia	689	210	1,219 03
Barnwell or St. Christopher ...	1,043	075	1,843 89
Greenwich Park...	1,466		2,591 08
	53,296	059	$ 60,000 00

Digitized by Google

101. 3rd March, 1911.

THE following Order, made by His Excellency the Governor under the provisions of the Aliens Ordinance, 1886, is hereby published for the information of those whom it may concern,

By Command,

CHARLES T. COX,
Government Secretary.

ORDER.

WHEREAS by the Aliens Ordinance, 1886, it is provided that where the Governor has reason to believe, from information given as therein mentioned, that, for the preservation of the peace and good order of the Colony, it is expedient to remove therefrom any alien, the Governor may, by order under his hand, to be published in the Gazette, direct that such alien shall depart from the Colony within a time limited in such order; and whereas I have reason to believe, from information so given, that, for the preservation of such peace and good order, it is expedient to remove from this Colony the Aliens hereinafter mentioned: Now, therefore, in exercise of the power so as aforesaid in me vested, I do by this order under my hand, direct that

Auguste Pietri.

shall depart from this Colony on or before the 18th day of March, 1911.

Dated this 1st day of March, 1911.

F. M. HODGSON,
Governor.

Government Notices.

GOVERNMENT SECRETARY'S OFFICE,
Georgetown, Demerara,

102. 3rd March, 1911.

HIS Excellency the Governor has been pleased to grant to Richard Reed, Esquire, Second Class Officer of Customs, vacation leave of absence from the 23rd February to the 31st instant, on full salary.

103. 3rd March, 1911.

REFERRING to Government Notice No. 16 of the 17th January last, David Augustus Le Blanc, Esquire, Inspector of Post Offices, has returned to the Colony from leave of absence and resumed the duties of his office on the 25th ultimo.

By Command,

CHARLES T. COX,
Government Secretary.

Digitized by Google

Militia and Volunteer Orders.

BY COLONEL G. C. DE RINZY,
Commandant, British Guiana Local Forces,
Headquarters, Georgetown,
3rd March, 1911.

DUTIES.

1. N. C. Officer on duty for the ensuing week:—Sergt. Reed.
Next for duty:—Sergt. McInroy.

ARTILLERY.

PARADES.

2. The following is the detail of parades for the ensuing week:—
Monday, 5 p.m.—Preliminary Drills.
Tuesday, 5 p.m. do. do.
Thursday, 4 p.m.—Target Practice Annual Musketry Course for 1911.
Friday, 4 p.m.—Target Practice Annual Musketry Course for 1911.
Paid parade for those who complete their Course.

RESIGNATION.

3. His Excellency the Governor and Commander-in-Chief has been pleased to accept the resignation of the undermentioned man:—
No. 2310 Gr. C. A. Gaskin.
He is hereby requested to return his uniform and Equipment to the Quarter Master's Store not later than the 10th instant.

RE-ENROLMENT ON COMPLETION OF ENGAGEMENT.

4. The undermentioned men are hereby warned that their term of service expires on the dates opposite their names and if they do not come forward and re-enrol on the completion of their time, they will be transferred to the Reserve:—

No. 2241 Gr. C. A. Reed. No. 2238 Gr. Hampden King.
No. 2239 Gr. Lord, H. G. No. 1851 Gr. Wight, A.
No. 2210 Gr. Winter, 29.4.11.

VOLUNTEERS.

ROUTE MARCH.

5. "A" & "B" Companies will parade at Eve Leary Barracks on Saturday, the 11th March, 1911, at 2.30 p.m., for a Route March. The Band will attend.
Dress Drill Order. Helmets.

LEAVE.

6. The Commandant has been pleased to grant leave of absence to the undermentioned man as follows:—
No. 8 Pte. Irving from 1st April to 30th September, 1911.

H. S. WALKER, Captain,
Adjutant, Local Forces.

SUPREME COURT OF BRITISH GUIANA.

APPELLATE JURISDICTION.

THIS 17TH DAY OF FEBRUARY, 1911.

TAPPERSIAH
versus
JACOB DAVIS.

This is an appeal from the decision of Mr. W. J. Gilchrist, acting Stipendiary Magistrate, Berbice Judicial District, who convicted the appellant on a charge for that the said Tappersiah on the 12th September, 1910, did make use of insulting language to complainant whereby a breach of the peace may be occasioned.

The reasons for appeal are as follows:

1. That the decision is erroneous in point of law: (*a*) because it was not proved that the defendant used any insulting language to the complainant, whereby a breach of the peace may be occasioned: (*b*) that no breach of the peace may have been occasioned from the evidence even if believed.

2. That the decision is altogether unwarranted by the evidence in like manner as if the case had been tried by a jury, there would not have been sufficient evidence to sustain the verdict.

The Magistrate, in his reasons for decision, states: "I believe the complainant and his witnesses. I place absolutely no reliance on the testimony of the defendant and her witnesses."

The facts in this case differ from the facts in Minigree v. Bookie, 27th August, 1909.

There is ample evidence for the prosecution, that insulting language was used and that a breach of the peace may be occasioned, to justify the Magistrate in coming to the decision he did, he believing, as he states, such evidence.

The appeal is dismissed and the Magistrate's decision affirmed but without costs, there being no appearance of respondent.

LIONEL E. HAWTAYNE, Actg. J.

MANOEL CARREGA
versus
J. R. HILL, acting County Inspector of Police.

This is an appeal from the decision of Mr. E. J. Macquarrie, acting Stipendiary Magistrate of the Berbice Judicial District, convicting appellant on a charge brought by the respondent for that he, on the 3rd September, 1910, at Strand, in the town of New Amsterdam, did place certain things, to wit, boxes, so that the same projected beyond the line of his buildings at which the same is so placed so as to obstruct the passage of J. R. Hill, acting County Inspector of Police, along such public way, contrary to law.

In his reasons for decision the Magistrate states: "The evidence satisfies me that defendant placed, "either personally or by his servants, boxes on a "certain pavement which has been used by the public "for over 30 years without prohibition beyond the line "of the building at which they were placed so as to "obstruct the complainant passing along it on the 3rd "September. The only question which arises is whether "the complainant was passing along a public way. "'Public way' is defined by the Ordinance under "which the charge is brought as any which is lawfully "used by the public. The public is defined as persons "inhabiting or using any particular place or any "number of such persons. Now the spot over "which the complainant was passing when ob-"structed is a pavement running the length of "defendant's buildings and of varying width and "abutting on the public road. It is clear from Mr. "Scudamore's examination-in-chief that it is possible "for persons walking on the public road proper to "step on to the pavement at one end and walk "straight along it to the other end and so again on to "the public road. The public road is lawfully "used by the public and it seems to me that "on the evidence the only conclusion possible "is that the pavement is a way which is law-"fully used by all those intermediate persons "who are in the habit of using it as a way and there-"fore a public way for the purpose of the section. "The pavement appears to be merely a part of the "public road paved by the defendant's predecessors. "Mr. Scudamore's statement in cross-examination "that the line of electric light posts is usually taken "as the west boundary of the street can only be "taken as an expression of opinion as to the position "of the boundary between the road and the lot can-"not affect the determination of the question as to "whether the pavement is or is not a public way."

The reasons for appeal are:—

1. That the decision is erroneous in point of law:

(*a.*) because there is no evidence and it was not proved that the defendant by himself or his servant on the 3rd day of September, or any other day "placed" the subject matter of the charge or complaint, "boxes," so that the same projected beyond the line of his building within the meaning of s. 156 ss 7, 17 of 1893;

(*b.*) because it was not proved that the passage of the complainant was obstructed over or along a public way;

(*c.*) because it was not proved that the part of the pavement where the alleged obstruction took place was a public way or a way which is lawful to be used by the public;

(*d.*) because even if intermediate persons use the pavement there is no evidence that it is lawfully used so as to make it a public way;

(*e.*) because even if the pavement has been used by the public for over 30 years without prohibition, there being evidence that the owners have always placed boxes there the conviction would be bad in law;

(*f.*) because on the evidence the alleged use by the alleged public of the pavement is co-equal with the right of placing boxes on the pavement;

(*g.*) because it was not proved that the user of the pavement by the public was uninterrupted.

2. That the Magistrate's Court has exceeded its jurisdiction in the case inasmuch as the Magistrate's Court determined a question *bona fide* arisen of interest in and accruing to immovable property, a right of way or a servitude.

3. That the decision is altogether unwarranted by the evidence in like manner as if the case had been tried by a jury there would not have been sufficient evidence to sustain the verdict as stated above.

Section 156 of Ordinance 17 of 1893, provides: "Every person who does any of the following acts

Digitized by Google

shall in every such case, on being convicted thereof, be liable to a penalty of twenty-five dollars," that is to say, "every person who, ss. (7) places, hangs up or otherwise exposes on any town any goods, wares, or merchandise or other thing whatsoever so that the same project or projects into or over any public way or beyond the line of any house, shop, or building at which the same is or are so exposed so as to obstruct or incommode the passage of any person over or along any public way."

The Magistrate states that the evidence satisfies him that defendant placed, either personally or by his servants, the boxes in question. Mr. Hill, in his evidence, says: I cannot swear that defendant placed these boxes there nor who did. I did not see anyone do so. Corporal Strick and the other witnesses make no mention of having seen anyone place boxes there on the 3rd September or at any time. I cannot see how from the evidence before him the Magistrate could be satisfied that the plaintiff personally or by his servant placed the boxes there. The Court is very loath to interfere with the finding of a Magistrate on a matter of fact where there is evidence to justify such finding, but in this case there is no evidence, in my opinion, to justify the finding that the defendant personally or by his servants placed the boxes in question. It is not necessary, therefore, to deal with the other reasons of appeal.

The appeal is allowed and the Magistrate's decision reversed with costs.

LIONEL E. HAWTAYNE, acting J.

J. E. PEROT & COY., LTD.

versus

HENRIETTA HENRY.

This is an appeal from the decision of Mr. W. J. Gilchrist, acting Stipendiary Magistrate, Berbice Judicial District, who non-suited the appellant, plaintiff in the court below, in the following claim.

J. E. Perot & Co., Limited, a firm carrying on business at Straud, New Amsterdam, versus Henrietta A. Henry, widow, as having been married in community of property D. E. Henry (deceased), of Gibraltar Village, East Coast, Berbice. The plaintiff claims from the defendant the sum of $77.50 being amount due, owing and payable by the defendant aforesaid to the plaintiff on an overdue promissory note made by the defendant's testator D. C. Henry in his life-time whereby the said D. C. Henry one month after date promised to pay to the said plaintiff or order at the British Guiana Bank, Berbice, bearing date 19th September, 1907, in the Berbice Judicial District, the sum of $77.50 for value received and which said promissory note was presented at the said British Guiana Bank, Berbice, for payment when the same had matured and became due and payable but was dishonoured whereof the said D. C. Henry had notice, &c.

Counsel in the court below took the preliminary objection that the claim was incorrectly brought and the Magistrate non-suited plaintiff.

The reasons for appeal are as follows:—That the decision is erroneous in point of law: (*a*) because there is no defence to the action; (*b*) because the sum sued for is a joint debt contracted in the life-time of the defendant's deceased husband to whom she was married in community of property; (*c*) that the defendant is rightly sued, and is in law responsible for the whole amount.

As to reason (*a*) I am of opinion that counsel for defendant adopted the correct procedure in taking his objection before stating his defence to the action.

In arguing reasons (*b*) and (*c*), counsel stated that he was aware that the defendant's husband did not die intestate and admitted that he had had the will some time previous to this suit in his possession, but that such will had not been deposited. He also argued that even if a will was in existence and even if it had been deposited, the plaintiff would have the right to elect as to whether he should sue the defendant or the executor of the estate. Besides the admission by counsel, it is clear that the plaintiff knew of the existence of the will as on the claim he refers to the note as made by the defendant's testator.

It is clear that the common property would be liable for payment of all debts before a division could be made, but I am of opinion that it having been proved that the defendant's husband died testate, that proceedings cannot be taken in this form.

The appeal is dismissed, the Magistrate's decision upheld with costs.

L. E. HAWTAYNE, Actg. J.

LIMITED JURISDICTION.

THIS 17TH DAY OF FEBRUARY, 1911.

S. DAVSON & COY., LTD.

versus

A. W. FAWKES.

The plaintiffs claim the sum of $211.18 being balance due, owing and payable by the defendant to the plaintiffs for money lent and advanced by the plaintiffs to defendant at his request on 2nd August, 1907.

The defendant denies that the plaintiffs lent or advanced him the sum of $218.70 or any sum whatever or that he paid the plaintiffs on account of such loan the sums of $4.48 or $30.4. He states that in pursuance of an agreement between plaintiffs and himself he received the sum of $218.70 as an advance for an expedition to collect balata for plaintiffs Company, which sum he so expended and that in the month of October, 1907, the plaintiffs broke the same agreement.

I am satisfied from the evidence that the sum claimed was advanced as a loan, and not under an agreement as alleged by the defendant.

Judgment for plaintiffs with costs.

LIONEL E. HAWTAYNE, Acting J.

C. L. WHYTE

versus

G. L. GRANDSOULT.

The plaintiff claims from the defendant a just true and correct statement and account of the dealings and intromissions of the defendant with the plaintiff's stock-in-trade and goods and of the defendants takings and receipt from the sale thereof between the month of July, 1909, and the month of February, 1910, when the plaintiff took over from the defendant the residue of the said stock and goods to the value of $56.16 and payment by the defendant to the plaintiff of so much money as may be found to be due from defendant to the plaintiff upon such statement and account—or in default of the rendering of a just true and correct statement of account as aforesaid that the defendant be condemned to pay the plaintiff the sum of $1,428.96.

It appears from the evidence that the plaintiff carried on a tailoring business by himself, and subsequently he and defendant carried on a separate business in co-partnership under the style of Whyte and Grandsoult. The plaintiff had dealings in his separate tailoring business with the firm of Whyte and Grandsoult and in their books an account was opened debiting Whyte's tailoring business with goods purchased by him from Whyte and Grandsoult. The plaintiff became dangerously ill and could not look after his tailoring business and defendant in the month of August, 1909, took charge of the same on behalf of the plaintiff, and on the 13th August took stock of such business. The books of Whyte and Grandsoult under the heading tailoring account shows an entry in pencil in defendant's handwriting "By goods taken at Stock" and it is clear that figures were placed opposite that entry on the credit side showing the value of the stock as taken by the defendant. These figures however, have been erased.

Both the plaintiff and his witness Haynes examined that book before the erasure was made and both swore that the figures were $756.60 and I believe their evidence.

I order that defendant renders accounts in accordance with order 29 of the Rules of Court to the Accountant of Court as from the 13th day of August, 1909, within 28 days from date hereof and such accounts to be verified by affidavit.

LIONEL E. HAWTAYNE, acting J.

MANOEL DE JESUS, as having been married in community of property to his wife Maria De Jesus, born Ferreira.

versus

MARY GEORGE, singlewoman.

This is an opposition to sale at execution of the west half of lot letter M, containing in the whole 315 roods, and on the building lot No. 20, containing 40 roods part of Plantation Edinburgh, situate on the east bank of the River Berbice, as advertised in the "Official Gazette" under dates 18th, 25th June and 2nd July, 1910.

I find that one John Ferreira, brother of the plaintiff's wife, in his life-time, agreed to purchase the land in question from one Drummond and paid certain sums of money on account of such purchase but never received any title to the said land. On his death intestate, his sister, Maria De Jesus, born Ferreira, became his sole heir.

Digitized by Google

I hold that the plaintiff having no title to the land in question, cannot oppose the sale of the same at execution, the judgment-debtor Drummond still having the title in him. The opposition is declared unjust, illegal and not well founded. Judgment for defendant with costs.

LIONEL E. HAWTAYNE, Actg. J.

Transports and Mortgages.

Counties of Demerary and Essequebo.

18TH MARCH, 1911.

[FIRST PUBLICATION.]

THE following TRANSPORTS and MORTGAGES are intended to be passed before one of Their Honours the Judges of the Supreme Court of British Guiana on any day after Saturday, the 18th day of March, 1911, which such Judge shall be pleased to appoint, viz:—

1. By The Reverend Canon James Thomas Roberts Rea, of No. 63, Upper Robb Street, Bourda, Georgetown, in his quality as the attorney in this colony of Louisa Woodgate Jones, of Hillside Bletchingley, in England, widow, the said Louisa Woodgate Jones being the sole heiress of her deceased mother, Mary Ann Roberts, TRANSPORT of the north half of the water or mud lot number 11 (eleven), situate in Cumingsburg, city of Georgetown, county of Demerary with all the buildings and erections thereon,—to and in favour of Wieting and Richter, Limited, of Nos. 9 and 11, Water Street, Georgetown.

2. By Victorino Joao Correa, otherwise known as and called Victorino John Correia, of lot 11, North Street, Lacytown, Georgetown, TRANSPORT of, *firstly*, the north quarter of the concession or lot number 24 (twenty-four), situate in New Charlestown District, in the city of Georgetown, with all the buildings and erections thereon; and *secondly*, north half of lot number 10 (ten), situate in South Newburg, Werk-en-Rust, with all the buildings and erections thereon, both properties being subject to a First Mortgage dated 3rd December, 1910, in favour of The Hand-in-Hand Mutual Guarantee Fire Insurance Company of British Guiana, Limited,—to and in favour of Antonio Nepomuceno Santos, of 75, Main Street, Georgetown.

3. By Swina, singlewoman, No. 518, ex *Jura*, 1877, of Mahaicony, East Coast, Demerara, TRANSPORT of a piece or portion of land measuring 50 roods by 3 roods, being part of and in a piece of land forming part of Plantation Farm, sometimes called Farm and Blenheim, *cum annexis*, situate in the Mahaicony district, in the county of Demerary and colony of British Guiana, the said piece of land measuring 50 (fifty) roods by 12 (twelve) rods being part of lot 4 (four) as laid down and defined on a diagram of 46 lots of land situate on the back lands of Plantation Farm, *cum annexis*, on the west bank of the Mahaicony creek, by John Peter Prass, Sworn Land Surveyor, dated 29th September, 1889, and deposited in the Registrar's Office of British Guiana on the 4th of October, 1889, and lying to the westward of the piece of land forming part of the said plantation, transported on the 25th of November, 1840, to the Reverend Edward Branstone, Wesleyan Missionary, for and on behalf of the Wesleyan Methodist Society, save and except the land and buildings belonging to Jaram, the said piece of land 50 rods by 3 rods commencing from the eastern boundary of the aforesaid piece of land forming part of Plantation Farm aforesaid, and extending in a westerly direction, the buildings on the said land being the property of Bodhsen,—to and in favour of the said Bodhsen, male, No. 281, ex *Medea*, 1870, of Mahaicony, aforesaid.

4. By Bhoodeah, singlewoman, B.R. No. 239 of 1872, and Meghoo, male, No. 390, ex *Michael Angelo*, 1869, both of Plantation Mon Repos, East Coast, Demerary, in their quality as the sole heirs under the last will and testament of Moongah, female, No. 326, ex *Ocean Home*, 1861, deceased, and by Rambarran, male, native of the colony, of Supply Village, East Coast, Demerary, as being entitled to his legitimate portion in the estate and inheritance of his mother the said Moongah, deceased, TRANSPORT of house lot number 10 (ten), section B, part of the south half of Plantation Supply, and cultivation lot number 29 (twenty-nine), section B, part of the south half of Plantation Vereeniging, which plantations are situated on the left or western bank of the Mahaica creek, on the east sea coast of the county of Demerary, in the colony of British Guiana, the said lots being laid down and defined on a plan of Plantation Helena, *cum annexis*, by James A. P. Bowhill, Government Surveyor, dated 27th August, 1900, and deposited in the Registrar's Office of British Guiana on the 6th October, 1900,—to and in favour of Shubruti, male, No. 79,322. ex *Jura*, 1898, of Plantation Lusignan, East Coast, Demerary.

5. By Ghoora, No. 4,470, ex *Hydrabad*, 1874, male Indian immigrant, of Plantation Enmore, East Coast, Demerara, TRANSPORT of a piece of land part of a certain tract situate on the left bank of the Mahaicony creek, commencing 5 roods above a Grant of 100 acres surveyed for Israel H. Castello, and about 65 roods above Wash Clothes creek, and having a façade of 100 roods S. 16° W. by a mean depth of 300 roods N. 74° W. (true), and containing 100 acres as shown on a diagram thereof, by L. S. Hohenkerk, Government Surveyor, dated 12th June, 1899, and annexed to the Grant of the said tract, the said piece of land hereby transported having a façade of 35 roods commencing from the northern boundary of the said tract and extending in a southerly direction by the full depth of the said tract, subject to the conditions of the said Grant, with all the buildings and erections thereon,—to and in favour of Soobdar, male, No. 22,395, ex *Jorawur*, 1884, of Mahaicony, East Coast, Demerary.

6. By Elizabeth Laughton, born Harris, of lot 6, Klien Pouderoyen, West Bank, Demerary, in her own right as having been married in community of property to, and as the sole heiress under the last will and testament of, her husband, John Laughton, deceased, the said John Laughton being the sole heir, *ab intestato*, of his first wife Mary Laughton, to whom he was married in community of property, TRANSPORT of the east half of lot number 6 (six), north, being part of the front lands of Plantation Klien Pouderoyen, situate on the west bank of the river Demerary, known on a plan or chart thereof by the Sworn Land Surveyor Henry Rainsford, dated April, 1844, deposited in the Registrar's Office of the counties of Demerary and Essequebo on the 8th of February, 1847, and in terms of certain Contract of Sale and Purchase recorded in the Registrar's Office of the counties of Demerary and Essequebo, in the Book of Records No. 35, Volume 1, folio 258, with a building thereon,—to and in favour of John Pedro da Silva, of Pouderoyen, aforesaid.

7. By Amelia Simmons, widow, of Belle Plaine, Wakenaam, Essequebo, Eliza Sam, singlewoman, of Belle Plaine, aforesaid, and Angelina Beatrice Richards, the wife of James Alexander Richards, of lot 87, Barrack Street, Kingston, Georgetown, TRANSPORT of a piece of land part of lot number 15, of that part of the front lands of Plantation Belle Plaine, situate in the island of Wakenaam, in the county of Essequebo, now known as the village of Melville, agreeably with a diagram thereof by the Sworn Land Surveyor William Dickson, deposited in the Registrar's Office of the counties of Demerary and Essequebo, the said piece of land having a façade of 6 (six) roods commencing at a point three roods from the south western corner of the said lot and extending in an easterly direction by the whole breadth of the said lot,—to and in favour of Hazaree, male, No. 167, ex *Plassey*, 1880, of Belle Plaine, aforesaid.

8. By Nundnee, female, No. 453, ex *Lassa*, 1879, of Supply Village, East Coast, Demerary, as sole heiress under the last will and testament of Doolichand, deceased, TRANSPORT, of *firstly*, lot number 145 (one hundred and forty-five), part of Plantation Vereeniging, sometimes known as and called Plantation Supply, situate on the west bank of the Mahaica Creek, in the county of Demerary, in the colony of British Guiana, the said lot being laid down and defined on a diagram of a part of Vereeniging by the Sworn Land Surveyor W. J. Fowler, dated 28th April, 1890, and deposited in the Registrar's Office of British Guiana on the twelfth of February, 1891, with all the buildings and erections thereon; *secondly* lot number 147 (one hundred and forty-seven), part of Plantation Vereeniging, sometimes known as and called Plantation Supply, situate on the west bank of the Mahaica Creek, in the county of Demerary in the colony of British Guiana, said lot being laid down and defined on a diagram of a part of Vereeniging, by the Sworn Land Surveyor W. J. Fowler, dated 28th April, 1890, and deposited in the Registrar's Office of British Guiana on the 12th of February, 1891, no buildings thereon,—to and in favour of Raghunath, male, No. 99,691, ex *Forth*, 1905, of Plantation Cane Grove, Mahaica, East Coast, Demerary.

9. By The Motor Service Company, Limited, a Company duly registered under the Companies Ordinance, 1898, and whose registered office is at lot 33, High Street, Georgetown, TRANSPORT of the concession or lot situate in Werk-en-Rust, city of Georgetown, county of Demerary, known on the map as sub-number 33 (thirty-three), with all the buildings and erections thereon,—to and in favour of The Motor Service and Garage, Limited, of Georgetown, aforesaid.

Digitized by Google

10. By the Official Receiver of British Guiana as assignee of the property of Sahibdeen, insolvent, TRANSPORT of lot number 6 (six), on the eastern half of Plantation Triumph, situate on the east sea coast of the county of Demerary, in the colony of British Guiana, said lot being laid down and defined on a plan of a portion of the said plantation by James A. P. Bowhill, acting Fourth Government Surveyor, dated 8th October, 1895, and deposited in the Registrar's Office on the 22nd October, 1895, with all the buildings and erections thereon,—to and in favour of Mungeah, No. 55,156, ex *Jura*, 1892, of Plantation Triumph, aforesaid, widow.

11. By Eukiah, male, No. 196, ex *Henry Moore*, 1861, of Helena, East Coast, Demerara, TRANSPORT of house lot number 66 (sixty-six), part of the northern half of Plantation Helena, and cultivation lot number 25 (twenty-five), Erkentenis, Helena Settlement, part of the southern half of Plantation Helena (2) which plantations are situated on the left or western bank of the Mahaica creek, on the east sea coast of the county of Demerary, in the colony of British Guiana, the said lots being laid down and defined on a plan of Plantation Helena, *cum annexis*, by James A. P. Bowhill, Government Surveyor, dated 27th August, 1900, and deposited in the Registrar's Office of British Guiana on the 6th October, 1900,—to and in favour of Alagad Lutchy, widow, female, No. 437, ex *King Arthur*, 1878, of Helena, aforesaid.

12. By Isabella Rose de Freitas, the wife of Manoel de Freitas, of lots 1 and 2, Drysdale Street, Georgetown, TRANSPORT of south halves of east quarter lots numbers 1 (one), 2 (two), or 33 (thirty-three) and 34 (thirty-four), situate in Charlestown District, city of Georgetown, with all the buildings and erections thereon, subject to a First Mortgage passed in favour of The British Guiana Mutual Fire Insurance Company, Limited, on the 2nd March, 1907, —to and in favour of Nathaniel Brathwaite, of lot F, Bent Street, Wortmanville, Georgetown.

13. By Roger Zerubbabel King, of Lombard Street, Georgetown, and Alice Jordan, of 5, Evans Street, Georgetown, in their quality as joint executor and executrix under the last will and testament of William John Bourne, deceased, and by John Bourne, a native of this colony but at present residing in Philadelphia, United States of America, as the sole heir, *ab intestato*, of his mother, Laura Bourne, born Smith, deceased, the said Laura Bourne having been married in community of property to the said William John Bourne, deceased, and by the said John Bourne as being entitled to his legitimate portion in the estate and inheritance of his father, the said William John Bourne, TRANSPORT of three undivided fourth parts or shares (¾) of and in lot number 144 (one hundred and forty-four), in that part of Georgetown called Bourda, as laid down and defined on a plan of the Town District, situated on the lands of the Vlissengen estate made by the Sworn Land Surveyor Luke M. Hill, dated 17th June, 1879, and deposited in the Registrar's Office of the counties of Demerary and Essequebo on the 1st November, 1879, said plan having been approved of by the Governor and Court of Policy on the the 22nd September, 1879, and deposited in the Registrar's Office aforesaid in pursuance of the provisions of section 64 of Ordinance No. 2 of the year 1876, with three undivided fourth parts or shares of and in and all the buildings and erections thereon,—to and in favour of Hermann Nedderman, of 5, America Street, Georgetown, who, as the sole heir, *ab intestato*, of his deceased mother, Elvira Bourne, late Nedderman, born Burrowes, the second wife of the said William John Bourne, deceased, to whom she was married in community of property, is the proprietor of the remaining undivided fourth part or share (¼) of and in the above-described property.

14. By Manoel de Souza, of lot 9, La Penitence, east bank, Demerary river, a FIRST MORTGAGE on the east half of the west half of lots numbers 39 (thirty-nine) and 40 (forty) also known as 71 (seventy-one) and 72 (seventy-two) situate in Charlestown district, in the city of Georgetown, in the county of Demerary and colony of British Guiana, and on all the buildings and erections thereon,—to and in favour of William Fogarty, residing at Artane, Dublin, Ireland.

15. By Edwin Heyliger, of The Demerara Ice House, in the city of Georgetown, a FIRST MORTGAGE on *firstly*, west two-thirds of lot number 85 (eighty-five), in the Books of the Receiver of Town Taxes, also known on the chart of west two-thirds of lot number 11 (eleven), situate in Kingston district, city of Georgetown, county of Demerary, and all the buildings and erections thereon; and *secondly*, lot number 313, in South Cumingsburg district, in the city of Georgetown, in the county of Demerary and colony of British Guiana, and all the buildings and erections thereon,—to and in favour of The British Guiana Building Society, Limited, of lots Nos. 1, 2 and 3, High Street, Georgetown.

16. By Joseph Sydney McArthur, of lot 191, Camp Street, Georgetown, TRANSPORT of *firstly*, lot 80, section A, Victoria Village, East Coast, Demerary; *secondly*, lot No. 8, section C, Victoria Village, East Coast, Demerary, containing one acre of land more or less, and *thirdly*, lot No. 8, section D, Victoria Village, East Sea Coast, Demerary, containing two acres more or less,—to and in favour of J. E. Millar, of Victoria Village, East Coast, Demerary.

17. By Helena Lawrence, of 45, Hadfield Street, in the city of Georgetown, singlewoman, TRANSPORT of east half of lot number 249 (two hundred and forty-nine), in that part of Georgetown called Bourda as laid down and defined on the plan of the Town District, situated on the lands of the Vlissengen Estate, made by the Sworn Land Surveyor Luke M. Hill, dated 17th June, 1879, and deposited in the Registrar's Office of the counties of Demerary and Essequebo on the First of November, 1879, said plan having been approved of by the Governor and Court of Policy on the 22nd of September, 1879, and deposited in the Registrar's Office aforesaid in pursuance of the provisions of section sixty-four of Ordinance No. 2 of the year 1876, and all the buildings and erections thereon, subject to a First Mortgage passed on the 14th day of June, 1910, to and in favour of The British Guiana Mutual Fire Insurance Company, Limited,—to and in favour of Joseph Albert Spencer, of 64, Howes Street, in the city of Georgetown.

18. By Charles Augustus Roberts, of 332, Cumings Street, in the city of Georgetown, a FIRST MORTGAGE on east half of lot number 95 (ninety-five) and lot number 96 (ninety-six), in that part of Georgetown called Bourda, as laid down and defined on the plan of the Town Districts, situated on the lands of the Vlissengen Estate, made by the Sworn Land Surveyor Luke M. Hill, dated 17th June, 1879, and deposited in the Registrar's Office of the counties of Demerary and Essequebo on the 1st of November, 1879, said plan having been approved of by the Governor and Court of Policy on the 22nd of September, 1879, and deposited in the Registrar's Office aforesaid, in pursuance of the provisions of section 65 of Ordinance No. 8 of the year 1876, and all the buildings and erections thereon,—to and in favour of The Demerara Mutual Life Assurance Society, Limited, of lots 1, 2 and 3, High Street, Robbstown, Georgetown.

19. By The British Guiana Building Society, Limited, of lots Nos. 1, 2 and 3, High Street, Georgetown, TRANSPORT of west half of lot number 175 (one hundred and seventy-five), in that part of Georgetown called Bourda, as laid down and defined on the plan of the Town districts, situated on the lands of the Vlissengen estate made by the Sworn Land Surveyor Luke M. Hill, dated 17th June, 1879, and deposited in the Registrar's Office of the counties of Demerary and Essequebo on the 1st of November, 1879, said plan having been approved of by the Governor and Court of Policy on the 22nd of September, 1879, and deposited in the Registrar's Office aforesaid, in pursuance of the provisions of section 64 of Ordinance No. 2 of 1876, and all the buildings and erections thereon,—to and in favour of Guilhermina Fernandes, widow, and Umbalina Fernandes, spinster, both of lot number 175, Upper Charlotte Street, Bourda, in the city of Georgetown.

20. By Guilhermina Fernandes, widow, and Umbalina Fernandes, spinster, both of lot 175, Upper Charlotte Street, Bourda, in the city of Georgetown, a FIRST MORTGAGE on west half of lot number 175 (one hundred and seventy-five), in that part of Georgetown called Bourda as laid down and defined on the plan of the Town Districts, situate on the lands of the Vlissengen estate made by the Sworn Land Surveyor Luke M. Hill, dated 17th June, 1879, and deposited in the Registrar's Office of the counties of Demerary and Essequebo on the first of November, 1879, said plan having been approved of by the Governor and Court of Policy on the 22nd of September, 1879, and deposited in the Registrar's Office aforesaid in pursuance of the provisions of section 64, of Ordinance No. 2 of 1876, and all the buildings and erections thereon,—to and in favour of The British Guiana Buildings Society, Limited, of lots Nos. 1, 2 and 3, High Street, Georgetown.

21. By Henrietta Catherine Tafares, the wife of John William Tafares, of 41, Brickdam, Georgetown, TRANSPORT of lot number 26 (twenty-six), situate at Goed Fortuin, known as Albion Village, west bank, Demerary, in the colony of British Guiana, without the buildings and erections thereon,—to and in favour of Budu, male, native of this colony, B.R., No. 672 of 1881, and Noor Mahamed, male, native of this colony, B.R., No. 1642 of 1888, both of Goed Fortuin, west bank, Demerary.

Registrar's Office of British Guiana, Georgetown, Demerara, this 3rd day of March, 1911.

L. C. DALTON,
Registrar.

Digitized by Google

Counties of Demerary and Essequebo.

11TH MARCH, 1911.

[SECOND PUBLICATION.]

THE following TRANSPORTS and MORTGAGES are intended to be passed before one of Their Honours the Judges of the Supreme Court of British Guiana on any day after Saturday, the 11th day of March, 1911, which such Judge shall be pleased to appoint, viz :—

1. By Rughunath, male, No. 21,690, *Allanshaw*, 1884, of Mahaica, East Coast, Demerary, TRANSPORT of *firstly*, a piece of land part of a tract of Crown land, situate, lying and being on the right bank of the Mahaica creek, beginning about 675 roods above a trench known as No. 10 Trench and extending thence upwards in façade S. 4°, 42′ E. 100 roods by a mean depth N. 85° 18′ E. of 300 roods in the county of Demerary and colony of British Guiana and containing 100 acres as shown on a diagram by F. U. Tronchin, acting Government Surveyor, dated the 26th day of July, 1899, and annexed to the Grant No. 2068 issued to the said Rughunath on the 28th day of September, 1899, the said piece of land having a façade of 25 roods commencing from the southern boundary of the said Grant and extending in a northerly direction by the whole depth of the said Grant, subject to the conditions of the said Grant; and *secondly*, a piece of land part of a tract of Crown land, situate, lying and being on the right bank of the Mahaica creek commencing at a paal at the extremity of the lower side-line of Grant No. 2068 and extending thence upwards in façade S. 4°, 08′ E. (Mag.) 100 roods, by a depth N. 85°, 52′ E. (Mag.) 300 roods, in the county of Demerary and colony of British Guiana, and containing 100 acres as shown on a diagram by E. S. E. Parker, Government Surveyor dated the 12th day of December, 1906, and annexed to the Grant No. 4255, issued to the said Rughunath on the 11th day of October, 1907, the said piece of land having a façade of 25 roods commencing from the southern boundary of the said Grant and extending in a northerly direction by the whole depth of the said Grant, subject to the conditions of the said Grant, —to and in favour of Lakaraj, male, No. 49,367, ex *Bann*, 1891, of Lusignan, East Coast, Demerara.

2. By Lakaraj, male, No. 49,367, ex *Bann*, 1891, of Plantation Lusignan, East Coast, Demerary, TRANSPORT of a piece of land part of a certain tract situate on the right bank of the Mahaica creek commencing at a paal next below a tract surveyed for Peter Bacchus and 37·8 roods below the Little Biabu creek and extending thence in façade N. 5° 20′ W. 25 roods by a mean depth N. 84° 40′ E. 310 roods save and except the strip of land coloured green 10 roods wide being 5 roods on either side and from the centre of the Little Biabu creek reserved as a water-path for I. E. A. Patoir and containing 25 acres as shown on a diagram by Charles L. Ridley, acting Government Surveyor, dated 21st February, 1903, and annexed to the Grant of the said tract of land, the said piece of land hereby transported having a façade of twelve and half roods commencing from the northern boundary of said tract and extending in a southerly direction by the full depth of said tract, subject to the conditions of the Grant of the said tract of land—to and in favour of Matao, male, No. 68,377, ex *Sheila*, 1894, of Little Biabu creek, Mahaica, East Coast, Demerary.

3. By Lynch King, of Plantation Haslington, East Coast, Demerary, TRANSPORT of a piece of land forming part of Plantation Haslington, situate on the east sea coast of Demerary, in the county of Demerary, the said piece of land being situate on the western portion of the said estate between the public road on the south and the sea dam on the north and bounded on all sides by pasture lands of the said estate and measuring 23 roods from east to west and 5 roods 4 feet or thereabouts from north to south, the western boundary of the said piece of land terminating about one rood from the parapet of the western boundary trench of the said estate, with right of egress and regress to and from the said piece of land hereby transported, from and to the public road on the western side of the said piece of land, the said piece of land being enclosed by wallaba pailings, and wire fencing together with all the buildings and erections on the said piece of land, the said piece of land being transported subject to the express condition that the same shall not be let or sold by the purchaser without the consent in writing of the present proprietor of the said Plantation Haslington or his heirs being first obtained,—to and in favour of Robert Thomson, of Plantation Haslington, aforesaid.

4. By Maria Medora Milne, spinster, of lot 59, Upper Robb Street, Bourda, Georgetown, TRANSPORT of west half of lot number 59 (fifty-nine), in that part of Georgetown called Bourda, as laid down and defined on the plan of the Town Districts, situated on the lands of the Vlissengen estate, made by the Sworn Land Surveyor Luke M. Hill, dated 17th June, 1879, and deposited in the Registrar's Office of the counties of Demerary and Essequebo on the 1st November, 1879, said plan having been approved of by the Governor and Court of Policy on the 22nd of September, 1879, and deposited in the Registrar's Office aforesaid, in pursuance of the provisions of section sixty-five of Ordinance No. 8 of the year 1876, with all the buildings and erections thereon, save and except the building thereon belonging to Rebecca Munro, and subject to an agreement of Lease in favour of the said Rebecca Munro,—to and in favour of Joseph George Butts, of 140, Murray Street, Georgetown.

5. By Bundhun, male, East Indian immigrant, No. 44,494, ex *Sheila*, 1890, of Supply, Mahaica, TRANSPORT of east half of lot number 155 (one hundred and fifty-five), part of Plantation Vereeniging sometimes known as and called Plantation Supply, situate on the west bank of the Mahaica creek, in the county of Demerary, in the colony of British Guiana, the said lot being laid down and defined on a diagram of a portion of Vereeniging by the Sworn Land Surveyor W. J. Fowler, dated 28th April, 1890, and deposited in the Registrar's Office of British Guiana, on the 12th of February, 1891, no buildings thereon,—to and in favour of Algu, male, No. 10,348, ex *Mersey*, 1906, and Jhankaru, M., No. 104,333, ex *Ganges*, 1907, both of Cane Grove, Mahaica, East Coast, Demerary.

6. By Gheera, male No. 67, *Ducca*, 1875, bachelor, of Kitty Village, East Coast, Demerary, in his own right and as the sole heir under the last will and testament of his deceased mother Barty, female No. 78, ex ship *Plassey*, 1879, which said last will and testament was duly deposited in the Registrar's Office of British Guiana on the 13th November, 1905, the said Barty being the sole heiress under the last will and testament of her reputed husband Allyar, deceased, male No. 2, ex ship *Rohilla*, 1876, which said last will and testament was duly deposited in the Registrar's Office of British Guiana on the 29th March, 1895, TRANSPORT of, *firstly*, the west halves of lots numbers 195 (one hundred and ninety-five), and 196 (one hundred and ninety-six), parts of that portion of Plantation Kitty, situate on the east sea coast of the county of Demerary and colony of British Guiana known as the village of Alexanderville, which said lots are laid down and defined on a diagram of an extension of the village of Alexanderville, being a portion of Plantation Kitty, made by John Peter Prass, Sworn Land Surveyor, dated 21th March, 1888, and deposited in the Registrar's Office of British Guiana on the 24th day of November, 1888, save and except a building on W½ lot 196, belonging to James Brathwaite; *secondly*, lots numbers 209 (two hundred), and 206 (two hundred and six) parts of that portion of Plantation Kitty situated on the east sea coast of the county of Demerary and colony of British Guiana known as the village of Alexanderville, which said lots are laid down and defined on a diagram of an extension of the village of Alexanderville being a portion of Plantation Kitty made by John Peter Press, Sworn Land Surveyor, dated 24th March, 1888, and deposited in the office in Georgetown of the Registrar of British Guiana on the 24th day of November, 1888, with all the buildings and erections thereon, save and except the buildings on the said lots belonging to Bentanie, Ramroach, Jaganauth, Soobun, Dahoo and Coobee,—to and in favour of Charles Thomas Hebert, of Plantation Bel Air, East Coast, Demerary.

7. By Harry Joaquim De Freitas, of Perseverance, Mahaicony, east coast, Demerary, in his quality as a legatee under the last will and testament of Manoel Gomes Da Silva, deceased, TRANSPORT of west quarter of lot number 4 (four), section A, west quarter lot number 57 (fifty-seven), section B, west quarter lot number 58 (fifty-eight), section C, west quarter lot number 38 (thirty-eight), section D, west quarter lot number 57 (fifty-seven), section G, forming one quarter of a share in the village of Buxton, county of Demerary, with two buildings on the west quarter of lot number 57, section B, aforesaid,—to and in favour of Stephen Rowland, of Buxton Village, aforesaid.

8. By Judson Barkley Beckner, TRANSPORT of a tract of Crown land, situate, lying and being on the right bank of the Tapacooma creek on the left bank of the Supenaam creek, Essequibo river, commencing at a paal about 4½ miles from the mouth of the Tapacooma creek, and extending thence in façade north 40 roods, by a mean depth west of 187.5 roods, in the county of Essequebo and colony of British Guiana, and containing 25 Rhynland acres as shown on a diagram by F. U. Tronchin, Government Surveyor, dated the 21st day of January, 1903, and annexed to the Grant No. 4171, issued to the said Judson Barkley Beckner on the 16th day of July,

Digitized by Google

1908, subject to the conditions of the said Grant,—to and in favour of the "General Conference Corporation of Seventh-day Adventists" of the city of Washington, in the District of Columbia, in the United States of America.

9. By Delphina Fernandes, wife of Jose Fernandes, both of lot 105, Regent Road, Bourda, TRANSPORT of east half of lot number 105 (one hundred and five), in that part of Georgetown called Bourda as laid down and defined on a plan of the Town Districts situated on the lands of the Vlissengen estate, made by the Sworn Land Surveyor Luke M. Hill, dated 17th June, 1879, and deposited in the Registrar's Office of the counties of Demerary and Essequebo on the 1st of November, 1879, said plan having been approved of by the Governor and Court of Policy on the 22nd September, 1879, and deposited in the Registrar's Office aforesaid, in pursuance of the provisions of section sixty-four of Ordinance No. 2 of the year 1876, with all the buildings and erections thereon, and subject to a First Mortgage in favour of The British Guiana Building Society, Limited,—to and in favour of James Viapree, bachelor, and Emily Salamalay, widow, both of lot 343, Cummings Street, Georgetown.

10. By Edward Glavin Massiah, of Mahaica, East Coast, Demerary, TRANSPORT of south ¼ (quarter) of the concession or lot number 9 (nine), Newburg District, in the city of Georgetown, county of Demerary, known in the Town books as the north half of south half lot 9 (nine), North Freeburg, Werk-en-Rust, with all the buildings and erections thereon, subject to a First Mortgage passed on the 23rd day of June, 1909, in favour of The British Guiana Building Society, Limited,—to and in favour of Manoel Soares De Souza, Jnr., of lot 8, Henry Street, Georgetown.

11. By Albert Delph, of lot 233, South Road, Bourda, Georgetown, a FIRST MORTGAGE on the west half of lot number 293 (two hundred and ninety-three), in South Cumingsburg District, in the city of Georgetown, in the county of Demerary and colony of British Guiana, and on all the buildings and erections thereon —to and in favour of The British Guiana Mutual Guarantee Fire Insurance Company Limited, of lots 27, 28 and 29, corner of Hincks and Robb Streets, Georgetown.

12. By Richard Nathaniel Jaundoo, of Onderneeming, Essequebo, TRANSPORT of lot number 22 (twenty-two), section A, part of the front lands of Plantation Onderneeming, situate on the left bank of the river Essequebo, in the county of Essequebo and colony of British Guiana, said lot being laid down and defined on a diagram of a portion of the front lands of the said plantation by Henry H. Bougié, Government Surveyor, dated 12th February, 1902, and deposited in the Registrar's Office on 6th May, 1902, with all the buildings and erections thereon,—to and in favour of the Incorporated Trustees of the Church in the Diocese of Guiana.

13. By John Codrington, in his own right and Margaret McShine, widow, born Codrington, Henry Codrington, Mary Telford, born Codrington, the wife of Josiah Telford, Arabella Codrington, spinster, all of Plaisance village, east coast, Demerary, the said Margaret McShine, Henry Codrington, Mary Telford and Arabella Codrington, being the heirs, *ab intestato*, of their deceased mother Barbara Codrington, born Bunbury, who was married to the said John Codrington in community of property, TRANSPORT of the eastern halves of lots numbers 87 (eighty-seven), section A; 85 (eighty-five), section B; 85 (eighty-five), section C, which form one share of the village of Plaisance, in the county of Demerary, in the colony of British Guiana, no buildings thereon,—to and in favour of Sahadeo, B.R. No. 1574, of 1892, of Plaisance village aforesaid.

14. By Sahadeo, B.R. No. 1574, of 1892, of Plaisance village, east coast, Demerary, TRANSPORT of the eastern halves of lots numbers 87 (eighty-seven), section A; 85 (eigty-five), section B; 85 (eighty-five), section C, which form one share of the village of Plaisance, in the county of Demerary, in the colony of British Guiana, no buildings thereon,—to and in favour of Goolsafia, female No. 40,051 ex *Volga*, 1889, of Plaisance, east coast, Demerary.

15. By Abigail Rebecca Mackintosh, the wife of George Frederick Mackintosh, of lot 204, Charlotte Street, Bourda, Georgetown, TRANSPORT of lot 204 (two hundred and four), in that part of Georgetown called Lacytown, as laid down and defined on the plan of the Town Districts, situated on the lands of the Vlissengen estate, made by the Sworn Land Surveyor Luke M. Hill, dated 17th June, 1879, and deposited in the Registrar's Office of the counties of Demerary and Essequebo on the 1st of November, 1879, said plan having approved of by the Governor and Court of Policy on the 22nd day of September, 1879, and deposited in the Registrar's Office aforesaid, in pursuance of the provisions of section sixty-four of Ordinance No. 2 of the year 1876, with all the buildings and erections thereon, subject to the lien of the Receiver General of British Guiana, and subject also to a First Mortgage passed on the 27th day of November, 1909, in favour of The British Guiana Building Society, Limited,—to and in favour of the minor Vivian Dudley Perot Woolford, of Overton House, Brickdam, Georgetown.

16. By Jose Norberto Pereira, of Murray Street, in the city of Georgetown, TRANSPORT of the eastern half of Mud Lot number 15 (fifteen), situate in Cumingsburg District, in the city of Georgetown, in the county of Demerary, the said eastern half of the said lot being laid down and defined on a plan of the said lot made by Luke M. Hill, Sworn Land Surveyor, dated 15th January, 1906, and deposited in the Registrar's Office of British Guiana in Georgetown, on the 20th day of January, 1906, the said eastern half being coloured pink on the said plan measuring 6¾ (six and a quarter) roods (seventy-five feet Rhynland) façade on Water Street by a depth of 12 (twelve) roods (one hundred and forty-four feet Rhynland) along Holmes Street the said measurements having been mutually agreed upon between Caroline Eliza Chatterton, William Walter Birch and the said Jose Norberto Pereira in consequence of the varying position of low water mark which forms the western boundary of the said lot the said plan having been signed by the said parties, it having been agreed upon by the said parties, their heirs, executors, representatives and assigns shall be bound by the same at all times, with the buildings and erections on the said eastern half of the said lot as herein defined, subject to an agreement with the said William Walter Birch executed on the 10th day of February, 1906, with respect to the right to the rain water gathered on the roofs of the buildings hereby transported and to certain rights in favour of the said Jose Norberto Pereira, his servants and agents and the other parties thereto,—to and in favour of J. N. Pereira, Limited, of 15, Water Street, Georgetown.

17. By Eustace Gordon Woolford, bachelor, of "Overton House," Brickdam, Georgetown, TRANSPORT of the west half of lot 249 (two hundred and forty-nine), in the Bourda District, in the city of Georgetown, in the county of Demerary, and colony of British Guiana, with all the buildings and erections thereon,—to and in favour of James Thomas Law, of lot 43, Robb Street, Lacytown, Georgetown.

18. By James Dowding of Upper Beat Street, Wortmanville, Georgetown, FIRST MORTGAGE on, *Firstly*, the east half lot number 62 (sixty-two) part of Plantation Werk-en-Rust, situate on the east bank of the River Demerary between Plantation Vlissengen on the north and Plantation Le Repentir on the south, which said lot is known and described on a diagram of a section of the Lodge Village, being part of Plantation Werk-en-Rust, situate in the county of Demerary, colony of British Guiana, by John Peter Prass, Sworn Land Surveyor, dated 29th day of October, 1885, and deposited in the Registrar's Office of British Guiana on the 11th day of December, 1885, subject to the following conditions, that is to say, that no house or building shall at any time thereafter be erected or put up by the purchaser within three roods of the edge of the road in front of the said lot and that he shall keep in good order the road and drains parallel thereto to the extent of the façade of said half lot, and on all the buildings and erections thereon; *secondly*, one undivided half part or share of and in the west half of lot number 65 (sixty-five) part of Plantation Werk-en-Rust, situate on the east bank of the River Demerary, between Plantation Vlissengen on the north and Plantation La Repentir on the south, which said lot is known and described on a diagram of a section of the Lodge Village, being part of Plantation Werk-en-Rust, situate in the county of Demerary, colony of British Guiana, by John Peter Prass, Sworn Land Surveyor, dated 29th day of October, 1885, and deposited in the Registrar's Office of British Guiana on the 11th day of December, 1885, subject to the following conditions, that is to say, that no house or building shall shall at any time be erected or put up by the purchaser within three roods of the edge of the road in front of the said lot and that he shall keep in good order the said roads and drains parallel thereto to the extent of the façade of the said quarter lot and on all the buildings and erections thereon,—to and in favour of Albert Delph, of Thomas Street, in the city of Georgetown.

19. By Ernest Gilbert Parry Farnum, of lot 90, Camp Street, Georgetown, TRANSPORT of lot number 1 (one) First Street, part of the lands formerly known as the town of Morawhanna, in the North West District, in the county of Essequebo and colony of British Guiana, said lot being laid down and defined on a diagram of the said town of Morawhanna by W. A. Harrison, Government Surveyor, dated 8th December, 1892, and deposited in the Registrar's Office of British Guiana on the 16th day of October, 1893,—to and in favour of James D'Andrade, of Morawhanna, Essequebo.

Digitized by Google

20. By Cecil Alexander Macpherson, of lot 72, Robb Street, Lacytown, Georgetown, TRANSPORT of East half of lot number 242 (two hundred and forty-two), in that part of Georgetown called Bourda as laid down and defined on the plan of the town districts situated on the lands of the Vlissengen estate made by the Sworn Land Surveyor Luke M. Hill, dated 17th June, 1879, and deposited in the Registrar's Office of the counties of Demerary and Essequebo on the first of November, 1879, said plan having been approved of by the Governor and Court of Policy on the 22nd of September, 1879, and deposited in the Registrar's Office aforesaid, in pursuance of the provisions of section sixty-four of Ordinance No. 2 of the year 1876, with all the buildings and erections thereon,—to and in favour of Arthur Preston Osborn, of lot 71, Barrack Street, Kingston, Georgetown.

21. By Adriana Catherina Gunning, born van Batenburg, the wife of William Edward Gunning, of 69, Main Street, Georgetown, TRANSPORT of west half lot No. 150 (one hundred and fifty), in that part of Georgetown called Bourda as laid down and defined on the plan of the town districts, situate on the lands of the Vlissengen Estate, made by the Sworn Land Surveyor Luke M. Hill, dated 17th June, 1879, and deposited in the Registrar's Office of the counties of Demerary and Essequebo on the first of November, 1879, said plan having been approved of by the Governor and Court of Policy on the twenty-second of September, 1879, and deposited in the Registrar's Office aforesaid, in pursuance of the provisions of section sixty-four of Ordinance No. 2 of the year 1876 with all the buildings and erections thereon,—to and in favour of Joseph Wallace Weeks, of 32, D'Urban Street, Georgetown.

22. By Lilian Eugenie Osborn, singlewoman, of Prestonville, Barrack Street, Kingston, in the city of Georgetown, a FIRST MORTGAGE on lot number 124 (one hundred and twenty-four) in Kingston district, known on Hillhouse's chart as lot number 124 (one hundred and twenty-four), and all the buildings and erections thereon subject to two leases in favour of Thomas Howard De Peazer and William Math Joseph, respectively, and save and except the buildings and erections thereon belonging to the said Thomas Howard De Peazer and William Math Joseph, respectively,—to and in favour of The Demerara Mutual Life Assurance Society, Limited, of lots 1, 2 and 3, High Street, Robbstown, Georgetown.

23. By Arthur Preston Osborn, of 71, Barrack Street, Kingston, in the city of Georgetown, a FIRST MORTGAGE on east half of lot number 242 (two hundred and forty-two), in that part of Georgetown called Bourda as laid down and defined on the plan of the Town Districts situated on the lands of the Vlissengen estate made by the Sworn Land Surveyor Luke M. Hill, dated 17th June, 1879, and deposited in the Registrar's Office of the counties of Demerary and Essequebo on the 1st of November, 1879, said plan having been approved of by the Governor and Court of Policy on the 22nd of September, 1879, and deposited in the Registrar's Office aforesaid in pursuance of the provisions of section 64 of Ordinance No. 2 of the year 1876 and all the buildings and erections thereon,—to and in favour of The Demerara Mutual Life Assurance Society, Limited, of lots 1, 2 and 3, High Street, Robbstown, Georgetown.

24. By Joseph Adockeous Holder, of 3, George Street, in the city of Georgetown, a FIRST MORTGAGE on north half of lot number 3 (three), George Street, South Newburg, Werk-en-Rust, in the city of Georgetown, county of Demerary and colony of British Guiana and all the buildings and erections thereon,—to and in favour of The Demerara Mutual Life Assurance Society, Limited, of lots 1, 2 and 3, High Street, Robbstown, Georgetown.

25. By Edward Christopher Thompson, of New Amsterdam, Berbice, a FIRST MORTGAGE on west half of lot number 35 (thirty-five), in North Freeburg, Werk-en Rust district, and all the buildings and erections thereon,—to and in favour The British Guiana Building Society, Limited, of lots Nos. 1, 2 and 3, High Street, Georgetown.

26. By Alfred Joe, of 3, George Street, in the city of Georgetown, a FIRST MORTGAGE on west half of lot number 80 (eighty), in Albert Town district, in the city of Georgetown, in the county of Demerary and colony of British Guiana, and all the buildings and erections thereon, save and except a cottage thereon, the property of James Ephraim,—to and in favour of The British Guiana Building Society, Limited, of lots Nos. 1, 2 and 3, High Street, Georgetown.

27. By Chistovam Augusto de Freitas, of lot 187, Charlotte Street, Lacytown, Georgetown, TRANSPORT of lot 160 (one hundred and sixty), in that part of Georgetown called Lacytown, as laid down and defined on a map of the several wards of the city of Georgetown, situate on the Vlissengen estate, made by the Sworn Land Surveyor, William Hayley, dated January, 1877, and deposited in the Registrar's Office of the counties of Demerary and Essequibo on the 24th July, 1878, the said map having been approved of by the Governor and Court of Policy on the 15th May, 1878, and deposited in the Registrar's Office aforesaid in pursuance of the provisions of section sixty-four of Ordinance No. 2 of the year 1876, the said lot number 160 (one hundred and sixty) being subject to the lien of the Receiver General of British Guiana, with all the buildings and erections thereon, subject to a First Mortgage passed on the 28th March, 1908, to and in favour of The British Guiana Building Society, Limited,—to and in favour Poppy Barrow, the wife of Conrad F. Barrow, of lot 239, South Street, Lacytown, Georgetown

28. By Sarah Jane Edwards, widow, of 162, Wellington Street, in the city of Georgetown, a FIRST MORTGAGE on *firstly*, west half of lot number 129 (one hundred and twenty-nine), in that part of Georgetown called Lacytown, as laid down and defined on the plan of the Town Districts situated on the lands of the Vlissengen estate made by the Sworn Land Surveyor Luke M. Hill, dated 17th June, 1879, and deposited in the Registrar's Office of the counties of Demerary and Essequebo on the First of November, 1879, said plan having been approved of by the Governor and Court of Policy on the 22nd of September, 1879, and deposited in the Registrar's Office aforesaid, in pursuance of the provisions of section sixty-four of Ordinance No. 2 of the year 1876, and all the buildings and erections thereon subject to the lien of the Receiver General of British Guiana; *secondly*, the east half of lot number 123 (one hundred and twenty-three), in that part of Georgetown called Lacytown, as laid down and defined on the plan of the Town districts situated on the lands of the Vlissengen estate made by the Sworn Land Surveyor Luke M. Hill, dated 17th June, 1879, and deposited in the Registrar's Office of the counties of Demerary and Essequebo on the First of November, 1879, said plan having been approved of by the Governor and Court of Policy on the 22nd of September, 1879, and deposited in the Registrar's Office aforesaid, in pursuance of the provisions of section sixty-four of Ordinance No. 2 of the year 1876, said east half lot No. 123, being subject to the lien of the Receiver General of British Guiana and all the buildings and erections thereon; and *thirdly*, lot number 101 (one hundred and one), in that part of Georgetown called Lacytown, as laid down and defined on the plan of the Town districts situated on the lands Vlissengen estate made by the Sworn Land Surveyor Luke M. Hill, dated 17th June, 1879, and deposited in the Registrar's Office of the counties of Demerary and Essequebo on the First of November, 1879, said plan having been approved of by the Governor and Court of Policy on the 22nd of September, 1879, and deposited in the Registrar's Office aforesaid, in pursuance of the provisions of section sixty-four of Ordinance No. 2 of the year 1876, subject to the lien of the Receiver General of British Guiana, and on the buildings and erection thereon,—to and in favour of The Demerara Mutual Life Assurance Society, Limited, of lots 1, 2 and 3, High Street, Robbstown, Georgetown.

29. By Brathwaite Humphrey Davidson, of 92, Laluni Street, Queenstown, in the city of Georgetown, a FIRST MORTGAGE on lot number 92 (ninety-two), in that part of Georgetown called Queenstown Ward, as laid down and defined on a plan of the District, situate on the lands of the Thomas Estate made by the Sworn Land Surveyor Luke M. Hill, C.E., dated 1st September, 1887, and deposited in the Office in Georgetown of the Registrar of the colony of British Guiana on the 7th day of April, 1888, in pursuance of the provisions of section 6 of Ordinance 2 of 1887, said lot number 92 (ninety-two) being subject to the By-Laws and Regulations passed by the Mayor and Town Council on the 15th May, 1888, and sanctioned by the Governor and Court of Policy on the 10th July, 1888, and all the buildings and erections thereon,—to and in favour of The British Guiana Building Society, Limited, of lots Nos. 1, 2 and 3, High Street, Georgetown.

30. By Joao Auguste De Faria, of 184, Waterloo Street, in the city of Georgetown, a FIRST MORTGAGE on west half of lot number 81 (eighty-one), in New Charlestown District in the city of Georgetown county of Demerary and colony of British Guiana and all the buildings and erections thereon,—to and in favour of The British Guiana Building Society, Limited, of lots Nos. 1, 2 and High Street, Georgetown.

31. By Eloise Jane Foxcraft, singlewoman, of lot 39, Albert-town, Georgetown, TRANSPORT of east half of lot number 39 (thirty-nine), situate in Albert-town district, in the city of Georgetown, with all the buildings and erections thereon, save and except one cottage belonging to Benjamin Lovell, and subject to a life interest in the said property, and in all the buildings and erections thereon, in favour of the said

Digitized by Google

Eloise Jane Foxcraft, save and except as aforesaid the said cottage,—to and in favour of Marion Cornelia Brandt, spinster, of lot 39, Albert-town.

32. By James Edward Bowen, in his own right, Millicent Thomas, born Bowen, the wife of Sultan Thomas, and Hubert Augustus Bowen, the said Millicent Thomas and the said Hubert Augustus Bowen being the sole heirs, *ab intestato*, of their deceased mother Marjiana Sophia Bowen, who was married in community of property to the said James Edward Bowen, all the above mentioned parties residing at Zes Kinderen, Mahaicony, East Coast, Demerary TRANSPORT of a piece of land part of a certain tract situate on the right bank of the Mahaicony creek, commencing 105 roods above Hyde Park, and 5 roods above 100 acres surveyed for Dookie, and extending 100 roods in façade S. 14° 44' W. with a mean depth of 300 roods S. 75° 16' E. (true), and containing 100 acres as shown on a diagram thereof by L. S. Hohenkerk, Government Surveyor, dated 30th May, 1899, and annexed to the Grant of the said tract, the said piece of land hereby transported being twelve and a half roods in width, commencing at a point 37½ (thirty-seven and a half) roods from the northern boundary of the said Grant and extending in a southerly direction by the whole depth of the said tract, subject to the conditions of the said Grant,—to and in favour of Ghoora, male, No. 4,479, *Hydrabad*, 1874, of Hyde Park, Mahaicony, East Coast, Demerary.

Registrar's Office of British Guiana, Georgetown, Demerary, this 24th day of February, 1911.

L. C. DALTON,
Registrar.

Counties of Demerary and Essequebo.

4TH MARCH, 1911.

[THIRD PUBLICATION.]

THE following TRANSPORTS and MORTGAGES are intended to be passed before one of Their Honours the Judges of the Supreme Court of British Guiana on any day after Saturday, the 4th day of March, 1911, which such Judge shall be pleased to appoint, viz.:—

1. By Sylvestre Nunes Pereira, of 39, Camp Street, Georgetown, TRANSPORT of the east half of the west half of lots numbers 39 (thirty-nine) and 40 (forty), also known as 71 (seventy-one) and 72 (seventy-two), situate in Charlestown district, in the city of Georgetown, in the county of Demerary and colony of British Guiana, with all the buildings and erections thereon,—to and in favour of Manoel De Souza, of lot 9, La Penitence, Demerary.

2. By Charlotte Yansen, singlewoman, of 104, Leopold Street, Werk-en-Rust, Georgetown, TRANSPORT of east half of lot number 103 (one hundred and three), in that part of Georgetown called Bourda as laid down and defined on the plan of the Town districts, situated on the lands of the Vlissengen estate, made by the Sworn Land Surveyor Luke M. Hill, dated 17th June, 1879, and deposited in the Registrar's Office of the counties of Demerary and Essequibo on the first of November, 1879, said plan having been approved of by the Governor and Court of Policy on the 22nd September, 1879, and deposited in the Registrar's Office aforesaid, in pursuance of the provisions of section sixty-four of Ordinance No. 2 of the year 1876, with all the buildings and erections thereon,—to and in favour of Samuel Augustus Hinds, of 174, Charlotte Street, Bourda, Georgetown.

3. By George Russell Garnett, of Colgrain House, Camp Street, in the city of Georgetown, in his quality as one of the duly constituted attorneys in this colony of La Penitence Estates Company, Limited, whose registered office is at 23, Rood Lane, London, England, TRANSPORT of a tract of land measuring 30 acres, as laid down and defined on a diagram of the back lands of Plantation Le Repentir, by H. P. Christiani, Government Surveyor, dated 18th January, 1911, and deposited in the Registrar's Office of British Guiana on the 1st February, 1911, said tract of land being part of a portion of land part of Plantation Le Repentir, situate on the east bank of the river Demerary, in the county of Demerary, between Plantation Werk-en-Rust on the north and Plantation La Penitence on the south, said portion of land being bounded on the north by the said Plantation Werk-en-Rust, on the south by the said Plantation La Penitence, on the east by land reserved for the Lamaha Canal, and on the west by the lands of the said Plantation Le Repentir, and containing 129 (one hundred and twenty nine) acres and 196 (one hundred and ninety-six) square roods, extending from the paals branded W. A. C. S. planted in the centre of the side-lines between the said Plantation Le Repentir and the said Plantation Werk-en-Rust on the north, and the said Plantations Le Repentir and La Penitence on the south, and the paals branded W. A. C. S. defining the western boundary of the tract reserved for the Lamaha Canal, said portion of land being laid down and defined on a diagram of the said Plantation Le Repentir, by T. G. Wight, senior Assistant Crown Surveyor, dated Demerary, July, 1875, and deposited in the Registrar's Office of the counties of Demerary and Essequebo on the 13th of September, 1876, and also laid down and defined on a diagram of the said portion of land by the said T. G. Wight, senior Assistant Crown Surveyor, dated 20th September, 1876, and deposited in the Registrar's Office aforesaid on the 23rd of September, 1876, save and except such parts or portions of said tract of land as have been heretofore transported, and also save and except such parts or portions of said tract of land as have heretofore been sold, but not transported,—to and in favour of the Colony of British Guiana

4. By the Colony of British Guiana, TRANSPORT of the western half of lot number 16 (sixteen), south section of Government land, in Canal No. 1, said lot being laid down and defined on a plan of certain portions of Government land in Canals 1 and 2 Polder, by Frank Fowler, acting Crown Surveyor, dated 28th March, 1902, and deposited in the Registrar's Office on 6th May, 1902,—to and in favour of Guya, No. 392, ex *Maryborough*, 1863, a single female, East Indian immigrant, residing at Plantation Stewartville, on the west coast of Demerara.

5. By Calanderdoss or Kalandar Das, male East Indian immigrant, No. 112, ex *India*, 1867, of Helena, east coast, Demerary, TRANSPORT of house lot number 33 (thirty-three), section A, and cultivation lot number 17, (seventeen), section C, parts of Plantation Erkentenis situated on the left or western bank of the Mahaica Creek, on the east sea coast of the county of Demerary, and in the colony of British Guiana, the said lots being laid down and defined on a plan of Plantation Helena (*cum annexis*), by James A. P. Bowhill, Government Surveyor, dated 27th August, 1900, and deposited in the Registrar's Office of British Guiana, on the 6th October, 1900, with all the buildings and erections on the said house lot number 33 (thirty-three),—to and in favour of Ramparshad, male, No. 81,202, ex *Lena*, 1899, of Helena, east coast, Demerary.

6. By Antonio Ferreira Cabral of 81, Adelaide Street, New Charlestown, Georgetown, TRANSPORT of west half of lot number 81 (eighty-one), in New Charlestown District, in the city of Georgetown, county of Demerary and colony of British Guiana with all the buildings and erections thereon,—to and in favour of Joao Auguste De Faria, of 184, Waterloo Street, Georgetown.

7. By Augusto D'Ornellas, of 33, Barrack Street, Kingston, Georgetown, in his quality as the sole executor under the last will and testament of Maria D'Ornellas, widow, deceased, TRANSPORT of the west half of lot number 65 (sixty five), known on Playter's Chart as number 97 (ninety-seven), situate in Freeburg, Werk-en-Rust, in the city of Georgetown, in the county of Demerary and colony of British Guiana the said lot number 65 (sixty-five), or lot number 97 (ninety-seven), being laid down on a diagram thereof by the Sworn Land Surveyor, Jas. Coalmers dated 9th February, 1872, and deposited in the Registrar's Office of the counties of Demerary and Essequebo on the fifteenth February, 1872, with the buildings and erections thereon,—to and in favour of Frederick Telemacaus Wills, of 73, Robb Street, Lacytown, Georgetown.

8. By Ramowoter, male East Indian, No. 8,175, ex *Atalanta*, 1874, of Golden Grove, East Coast, Demerara, TRANSPORT of east half of lot number 1 (one), section B, east half of north half of lot number 51 (fifty-one), section D, north half of north half of lot 26 (twenty-six) section E, east half of north half of lot number 92 (ninety-two), section F, north half of west half of lot number 51 (fifty-one), section G, Nabaclis Village, East Coast, Demerary, and colony of British Guiana, with all the buildings and erections thereon,—to and in favour of Cyril Copeland Roberts, of Nabaclis, East Coast, Demerary.

9. By Bhola, No. 353, ex *Neva*, 1878, of Helena, Mahaica District, free male East Indian immigrant, TRANSPORT of house lot number 1 (one), section B, part of the south half of Plantation Good Hope (formerly known as Hand-en-Veldt), and cultivation lot number 1 (one), section G, also part of the south half of Plantation Good Hope (formerly known as Hand-en-Veldt), situate on the left or western bank of the Mahaica creek, on the east sea coast of the county of Demerary and in the colony of British Guiana, said lots being laid down and defined on a plan of Plantation Helena, *cum annexis*, by James A. P. Bowhill, Government Surveyor, dated 27th August, 1900, and deposited in the Registrar's Office of British Guiana on the 6th October, 1900,—to and in favour

Digitized by Google

of Doman, R. of D., free male East Indian, No. 79,569, ex *Clyde*, 1898, of Helena, Mahaica District.

10. By Antonio Fernandes, of lot 53, Albouy's Street, Albouy's Town TRANSPORT of the west half of lot number 52 (fifty-three), said half lot measuring 8 (eight) Rhynland roods in length by 5⅕ (five and one-fifth) Rhynlaud roods in breadth being part of that part or portion of Plantation La Penitence, situate on the east bank of the river Demerara, in the colony of British Guiana, extending from low water mark eastward 500 roods in depth by the whole breadth of the said plantation and known as Albouystown, which said lot is laid down and defined on a diagram of part of Albouy's Town, being part of the lands of the said Plantation La Penitence, made by the Sworn Land Surveyor John Peter Prass, dated 5th June, 1886, and deposited in the Registrar's Office of British Guiana on the 9th day of October, 1886, with the buildings and erections thereon, subject to two leases in favour of Antonio Roach and Joseph Solomon, respectively, and save and except the buildings thereon belonging to the said Antonio Roach and Joseph Solomon, respectively,—to and in favour of Illahi, male, No. 20,807, ex *Foyle*, 1884, of Plantation La Penitence, East Bank, Demerary.

11. By the Colony of British Guiana, TRANSPORT of, *firstly*, Plantation "The Belle," situate on the south bank of Canal No. 2, on the west bank of the River Demerary, in the county of Demerary, and colony of British Guiana, save and except lot No. 10 (ten), sold to Sookdia, F., No. 33,663, ex *Allanshaw*, 1887, on 17th April, 1909, not yet transported, as shown on a chart of the said Plantation by James A. P. Bowhill, Government Surveyor, dated 10th February, 1906, and deposited in the Registrar's Office on the 16th February, 1911; and *secondly*, Plantation "Mon Desir" also situate on the south bank of Canal No. 2, on the west bank of the River Demerary, in the county of Demerary and colony of British Guiana,—to and in favour of "The Demerara Company, Limited."

12. By the Official Receiver of British Guiana, as Curator of Mary D'Andrade, widow, *non compos mentis*, in her own right as having been married in community of property to her late husband Manoel Jose D'Andrade, also known and called Manoel D'Andrade, deceased, being thereto duly appointed by Order of His Honour the Chief Justice of British Guiana, dated 9th February, 1911, and by Erelano dos Santos and Manoel dos Santos, and by Virginia dos Santos, widow, as the guard an of the minor Eva dos Santos appointed by Order of His Honour the Chief Justice of British Guiana; the said Erelano dos Santos, Manoel dos Santos, and Eva dos Santos being three of the heirs under the last will and testament of the said Manoel Jose D'Andrade; also known and called Manoel D'Andrade, deceased, and three of the heirs *ab intestato* of their sister Virginia dos Santos, deceased, who was the other heir under the last will and testament of the said Manoel Jose D'Andrade, deceased, and by the said Virginia dos Santos, widow, as the other heir *ab intestato* of her daughter, the said Virginia dos Santos, deceased, TRANSPORT of lot number 9 (nine), part of the front lands of Plantation Batseba's Lust, situate on the west or Aroabische Coast of the county of Essequebo, laid down and defined on a diagram thereof by the Sworn Land Surveyor John Mc Neil, dated fifth August, 1845, deposited in the Registrar's Office of the counties of Demerary and Essequebo,—to and in favour of Tannjaddi, free coolieman, No. 167, ex *Aron*, 1894, of Johanna Cecilia, in the county of Essequebo.

13. By Ernest Nathaniel Phipps, of Sparendaam village, east coast, Demerary, as the duly constituted special attorney of Charles Innis, of 115, Duke Street, Kingston, Georgetown, TRANSPORT of west half of lot number 63 (sixty-three), section A, west half of lot number 35 (thirty-five), section B, west half of lot number 35, sectiton C, Plaisance, in the Plaisance village district, with all the buildings and erections thereon, and save and except the building belonging to Martin Liverpool,—to and in favour of Dolly Benjamin, widow, of Sparendaam, east coast, Demerary.

14. By The British Guiana Mutual Fire Insurance Company, Limited, of lots 27, 28 and 29, Hincks Street, Georgetown, TRANSPORT of west half lot number 293 (two hundred and ninety-three), in South Cumingsburg district, in the city of Georgetown, in the county of Demerary and colony of British Guiana and all the buildings and erections thereon,—to and in favour of Albert Delph, of lot 233, South Road, Bourda, Georgetown.

15. By Manoel De Abreu, of 60, Albouy's Street, Albouystown, Demerara, as the sole heir and residuary legatee under the last will and testament of Perpetua De Abreu, widow, deceased, TRANSPORT of the west half of the west half of lot number 60 (sixty), in the [illegible] Town Sanitary District, in the county of Demerary and colony of British Guiana with all the buildings and erections thereon subject to a First Mortgage passed on the 21st January, 1911, in favour of The British Guiana Building Society, Limited,—to and in favour of Louis Gomes, of 60, Barr Street, Albouystown, and Alfred Lyken, of 207, Charlotte Street, Lacytown, Georgetown.

16. By Thomas Hargrave Trotman, of lot 189, Carmichael Street, Georgetown, TRANSPORT of the western half of lot number 163 (one hundred and sixty-three), situate in North Cumingsburg District, in the city of Georgetown, county of Demerary and colony of British Guiana with all the buildings and erections thereon,—to and in favour of John Andrew Armstrong of lot 10, Rosemary Lane, Georgetown.

17. By Joao Pedro Santos of lot 75, Main Street, Georgetown, TRANSPORT of the north half of the piece of land known as Plantation Mora, situate on the east bank of the river Essequebo, in the county of Essequebo, in the colony of British Guiana, said north half measuring fifty roods by seven hundred and fifty roods in depth, with all the machinery, plant, fixtures, fittings and further appurtenances of every description now erected on the said piece of land and with all the buildings and erections thereon save and except two buildings on said piece of land belonging to William Jacobs and Sammy July respectively, also save and except the buildings 3 (in number), the property of Robert Daniel, W. Simon, and B. Henry,—to and in favour of Joseph Madhoo, of 12, Croal Street, Georgetown.

18. By Barbara Hort Schulz, widow, of lot 10, Brickdam, Stabroek District, Georgetown, a FIRST MORTGAGE on *firstly*, one-fourth more or less of the concession or lot number 10 (ten), situate on the Brickdam of Stabroek, in the city of Georgetown, in the county of Demerary and colony of British Guiana, also known and described in the Town books as the south half of lot number 10 (ten) and on all the buildings and erections thereon; *secondly*, a part of the half concession or lot number 9 (nine), also known and described in the Town books as east half of south half lot number 9 (nine), situate on the Brickdam of Stabroek adjoining the west side of said quarter lot number 10 (ten), the whole at present railed in and all the buildings and erections thereon—to and in favour of The Demerara Mutual Life Assurance Society, Limited, of lots 1, 2 and 3, High Street, Robbstown, Georgetown.

19. By Augustinho Vieira Caetano, of 35, Lacytown, in the city of Georgetown, a FIRST MORTGAGE on, *firstly*, the east half of lot number 85 (eighty-five), in that part of Georgetown called Lacytown, as laid down and defined on the plan of the Town districts, situated on the lands of the Vlissengen estate, made by the Sworn Land Surveyor Luke M. Hill, dated 17th June, 1879, and deposited in the Registrar's Office of the counties of Demerary and Essequebo on the 1st of November, 1879, said plan having been approved of by the Governor and Court of Policy on the 22nd of September, 1879, and deposited in the Registrar's Office aforesaid, in pursuance of the provisions of section 64 of Ordinance No. 2 of the year 1876, and on all the buildings and erections thereon, subject to the lien of the Receiver General of British Guiana; and *secondly*, lot number 71 (seventy-one), in that part of Georgetown called Lacytown, as laid down and defined on a map of the several wards of the city of Georgetown, situate on the Vlissengen estate, made by the Sworn Land Surveyor William Hawley, dated January, 1887, and deposited in the Registrar's Office of the counties of Demerary and Essequebo on the 24th July, 1878, the said map having been approved of by the Governor and Court of Policy on the 22nd of September, 1879, and deposited in the Registrar's Office aforesaid, in pursuance of the provisions of section 64 of Ordinance No. 2 of the year 1876, and all the buildings and erections thereon, subject to the lien of the Receiver General of British Guiana,—to and in favour of The Hand-in-Hand Mutual Guarantee Fire Insurance Company of British Guiana, Limited, of lots 1, 2 and 3, High Street, Robbstown, Georgetown.

20. By John Francis Todd, as having in marriage in community of property his wife Alice Todd, born Adamson, of lot 99, Regent Street, in the city of Georgetown, a FIRST MORTGAGE on lot number 99 (ninety-nine) in that part of Georgetown called Lacytown as laid down and defined on the plan of the Town districts, situated on the lands of the Vlissengen estate made by the Sworn Land Surveyor Luke M. Hill, dated 17th June, 1879, and deposited in the Registrar's Office of the counties of Demerary and Essequebo on the first of November, 1879, said plan having been approved of by the Governor and Court of Policy on the 22nd of September, 1879, and deposited in the Registrar's Office aforesaid in pursuance of the provisions of section sixty-five of said Ordinance, said lot number 99 (ninety-nine) being

Digitized by Google

subject to the lien of the Receiver's General of British Guiana, and all the buildings and erections thereon,—to and in favour of The Demerara Mutual Life Assurance Society, Limited, of lots 1, 2 and 3, High Street, Robbstown, Georgetown.

21. By John Andrew Armstrong, of 10, Rosemary Lane, in the city of Georgetown, a FIRST MORTGAGE on the western half of lot number 163 (one hundred and sixty-three), situate in North Cumingsburg District, in the city of Georgetown, county of Demerary and colony of British Guiana, and all the buildings and erections thereon—to and in favour of The Hand-in-Hand Mutual Guarantee Fire Insurance Company of British Guiana, Limited, of lots 1, 2 and 3, High Street, Robbstown, Georgetown.

22. By George Allan, of 94, Upper Robb Street, Bourda, in the city of Georgetown, and George Henry Van Genderen, of Plantation Industry, Mahaica Creek, East Coast, Demerara, TRANSPORT of, *firstly*, a piece of land, part of a certain tract of land situate on the right bank of the Mahaica Creek, in the county of Demerary, commencing at a point on the creek opposite a place known as "Broke Pot" and extending thence upwards in façade S. 5 W. 100 roods by a mean depth S. 85 E. 750 roods and containing 250 acres as shewn on a diagram thereof by Henry H. Bouglé, Government Surveyor, dated 12th March, 1896, and annexed to the Grant of the said tract, the said piece of land hereby transported, having a façade of 17 roods commencing from the northern boundary of the said tract and extending in a southerly direction by the full depth of said tract subject to the conditions of the Grant of the said tract No. 1854 issued to Russulbocus, male East Indian immigrant, No. 86, ex *Shand*, 1870; and *secondly*, a piece of land part of a certain tract situate on the right bank of the Mahaica Creek, in the county of Demerary, commencing at a point on the creek opposite a place known as "Broke Pot" and extending thence upward in façade S. 5 W. 100 roods by a mean depth S. 85 E. 750 roods and containing 250 acres as shown on a diagram thereof by Henry H. Bouglé, Government Surveyor, dated 12th March, 1896, and annexed to the Grant of the said tract, the said piece of land hereby transported having a façade of 6 roods commencing from the southern boundary of the said tract and extending in a northerly direction by the full depth of the said tract, subject to the conditions of the said grant of the said tract with a building and erections thereon, to and in favour of Thom & Cameron, Limited, incorporated under the Companies Acts, 1862 to 1886, and carrying on business at lots 13, 14 and 15, Water Street, South Cumingsburg, Georgetown.

23. By Gregorio Bettencourt, of the Tower Hotel, Georgetown, TRANSPORT of lot 297 (two hundred and ninety-seven) in South Cumingsburg district, in the city of Georgetown county of Demerary and colony all the buildings and erections thereon,—to and in favour of George Forraster King, of Bagotstown, east bank, Demerary River.

24. By The British Guiana Mutual Fire Insurance Company, Limited, of lots 27, 28 and 29, Hincks Street, Georgetown, TRANSPORT of the north half of a piece of land part of Plantation Thomas, situate on the east sea coast of the county of Demerary now called Albert-town and known on a chart thereof by the Sworn Land Surveyor Joseph Hadfield, deposited in the Registrar's Office of the counties of Demerary and Essequebo as lot number 26 (twenty-six) with all the buildings and erections thereon,—to and in favour of Antonio Nepomucenus Santos, of lot 75, Main Street, Georgetown.

25. By Joseph Madhoo, of lot 12, Croal Street, Georgetown, TRANSPORT of lot number 124 (one hundred and twenty-four), in Kingston District known on Hillhouse's Chart as lot number 124 (one hundred and twenty-four), with all the buildihgs and erections thereon, subject to two leases in favour of Thomas Howard De Peazer and William Math Joseph, respectively, and save and except the buildings and erections thereon belonging to the said Thomas Howard De Peazer and William Math Joseph respectively,—to and in favour of Lilian Eugenie Osborn, singlewoman of Preston Ville, Barrack Street, Kingston, Georgetown.

26. By James Robert Chase, of Supply Village, Mahaica, East Coast, Demerary, TRANSPORT of a piece of land forming part of a portion of land situate at Supply Village, Mahaica, East Coast, Demerary, bounded on the east by Mahaica Creek, on the west by the public road, on the north by the creek dam and on the south by lands belonging to Manoel Martins, the said piece of land being shown on a diagram by James T. Seymour, Sworn Land Surveyor, dated 7th December, 1910, deposited in the Registrar's Office on the 17th February, 1911, without the buildings thereon,—to and in favour of Aboobokur, male, No. 38,689, ex *Brenda*, 1888, of Endeavour, Mahaica, East Coast.

27. By George Allan, of 94, Upper Robb Street, Bourda, in the city of Georgetown, and George Henry Van Genderen, of Plantation Industry, Mahaica creek, East Coast, Demerara, TRANSPORT of, *firstly*, a piece of land part of Plantation Fairfield situate in little Courabana, east sea coast of the county of Demerary, said piece of land being one hundred roods façade commencing from the eastern boundary of the said Plantation Fairfield by the usual depth of said estate and all the buildings, erections, machinery, tools, implements and live and dead stock thereon; and *secondly*, the south half of a piece of land situate on the right bank of the Mahaica creek in the county of Demerary and colony of British Guiana commencing 52 roods above the lower side-line dam of a tract of 100 acres licensed to John McConnell and extending thence S. 73 40 E. 635 roods thence, S. 17 31 W. 14 roods, thence 85 W. 638 roods, to the creek and thence along the right bank of the creek to the place of commencement and containing one hundred and eighty $\frac{150}{1000}$ acres, said piece of land being laid down and defined on a diagram thereof made by F. U. Tronchin, acting Government Surveyor on the 26th of February, 1898, and annexed to the original Grant of the said piece of land subject to the conditions of the said Grant together with all the buildings, erections, machinery, tools, implements, boats, live and dead stock and other appurtenances thereon,—to and in favour of Thom & Cameron, Limited, incorporated under The Companies Acts 1862 to 1886, and carrying on business at lots 13, 14 and 15, Water Street, South Cumingsburg, Georgetown.

Registrar's Office of British Guiana, Georgetown, Demerary, this 17th day of February, 1911.

L. C. DALTON, Registrar.

County of Berbice.

18TH MARCH, 1911.

[FIRST PUBLICATION.]

THE following TRANSPORTS are intended to be passed before one of Their Honours the Judges of the Supreme Court of British Guiana on any day after Saturday, the 18th day of March, 1911, which such Judge shall be pleased to appoint, viz.:—

1. By Chowdry, male, No. 360, ex *Shand*, 1854, of Betsy Ground Village, Canje creek, Berbice, TRANSPORT of lot number 20 (twenty), part of lot number 9 (nine), one of the lots forming the Sugar Plantation Goldstone Hall, now known as part of Plantation Adelphi, situate on the right bank of the Canje creek, in the county of Berbice, the said lot being laid down and defined on a diagram by Eustace P. Austin, acting Government Surveyor, bearing date 9th February, 1891, and deposited in the Registrar's Office of British Guiana in the said county on the 1st October, 1891,—to and in favour of Ramkhelawan, male, No. 338, ex *Atalanta*, 1875, of Betsy Ground Village, aforesaid.

2. By Chowdry, male, No. 360, ex *Shand*, 1854, of Betsy Ground Village, Canje creek, Berbice, TRANSPORT of lot number 21 (twenty-one), part of lot number 9 (nine), one of the lots forming the Sugar Plantation Goldstone Hall, now known as part of Plantation Adelphi, situate on the right bank of the Canje creek, in the county of Berbice, the said lot being laid down and defined on a diagram by Eustace P. Austin, acting Government Surveyor, bearing date 9th February, 1891, and deposited in the Registrar's Office of British Guiana, in the said county, on the 1st October, 1891,—to and in favour of Monglah, male, No. 4, ex *Ganges*, 1868, of Adelphi Village, Canje creek, Berbice.

3. By Chowdry, male, No. 360, ex *Shand*, 1854, of Betsy Ground Village, Canje creek, Berbice, TRANSPORT of lot No. 24 (twenty-four), part of lot number 9 (nine), one of the lots forming the Sugar Plantation Goldstone Hall, now known as part of Plantation Adelphi, situate on the right bank of the Canje creek, in the county of Berbice, the said lot being laid down and defined on a diagram by Eustace P. Austin, acting Government Surveyor, bearing date 9th February, 1891, and deposited in the Registrar's Office of British Guiana, in the said county, on the 1st October, 1891,—to and in favour of the estate of Ramphul, male, No. , deceased, lately of Adelphi Village, Canje creek, Berbice.

4. By Chowdry, male, No. 360, ex *Shand*, 1854, of Betsy Ground Village, Canje creek, Berbice, TRANSPORT of lot number 11 (eleven), part of lot number 9 (nine), one of the lots forming the Sugar Plantation Goldstone Hall, now known as part of Plantation Adelphi, situate on the right bank of the Canje creek, in the county of Berbice, the said lot being laid down and defined on a diagram by Eustace P. Austin, acting Government Surveyor, bearing date 9th February, 1891, and deposited in the Registrar's Office of British Guiana, in the said county, on the 1st October, 1891,—to and in favour of Surjoo, male,

Digitized by Google

No. 29,653, ex *Main*, 1886, of Betsy Ground Village, aforesaid.

5. By Jane Rubina de Mendonça, assisted as far as need be by her husband Francis de Mendonça, both of Pln. Good Hope, Corentyne, Berbice, TRANSPORT of an undivided half part or share (½) of and in a piece of land part of the eastern half of Pln. Hogsty situate on the Corentyne coast, county of Berbice, colony of British Guiana, the said piece of land being thirty (30) roods wide, measuring from a point beginning at the eastern side-line by the full depth of the said plantation, save and except a portion of the said piece of land forty-seven (47) roods, or thereabout in depth by the width of the said eastern half of said plantation presently wired in and formerly cultivated by Henry Young,—to and in favour of Elizabeth Evangeline de Mendonça, the wife of George Percy de Mendonça, and the owner of the other undivided half (½) of the said piece of land of Pln. Hogsty, Corentyne Coast, Berbice.

6. By Edward Charles Weddall and George Edward Weddall, bachelor, both of New Amsterdan, Berbice, in their own right, and by the said George Edward Weddall, Mary Theresa Hillborne, born Weddall, widow, Clarisse Isabel Weddall, spinster, and Emily Weddall, spinster, all of New Amsterdam, aforesaid, and Robert Henry Weddall, of Helensville, in the Provincial District of Auckland, in the Dominion of New Zealand, bachelor, as the sole heirs *ab intestato* of their mother Mary Ann Weddall, born Miller, deceased, who was married in community of property to the said Edward Charles Weddall, the said Robert Henry Weddall, appearing herein by his duly constituted attorney in this colony Edward Joseph Egg, of New Amsterdam, aforesaid, TRANSPORT of the western half of Plantation Kendalls or lot number 19 (nineteen), situate on the east sea coast, county of Berbice, colony of British Guiana, with the buildings and erections thereon, save and except such parts and portions of said lots as are marked off and designated on a diagram made by Hugh McTavish, Sworn Land Surveyor, dated 1st October, 1863, and deposited in the Registrar's Office of the county of Berbice on the 16th March, 1864, as lots numbers 1 (one), 2 (two) and 3 (three), and also save and except 3 (three) pieces of land parts of the said western half of said Plantation Kendalls, measuring 4 (four) roods and 10 (ten) feet each in façade, adjoining lot number 5 (five),—to and in favour of John Downer, of "Hamilton House," Queenstown, New Amsterdam, Berbice.

7. By Peter Ruhomon, bachelor, of New Amsterdam, Berbice, TRANSPORT of part of the northern back quarter of lot number 13 (thirteen), first empolder of the town of New Amsterdam, measuring 225 (two hundred and twenty-five) feet by the ordinary breadth of the half lot, and bounded as follows: east by land the property of E. Jansen, west by the middle road, north by part of lot number 12 (twelve), and south by the lane running through the centre of said lot number 13 (thirteen), as per diagram with the buildings and erections thereon, less 8 (eight) roods of land part of the said lot number (thirteen), with the buildings thereon, transported to Ruhomon, male, No. 227, ex *Victor Emanuel*, 1859, on the 22nd June, 1893, subject to a First Mortgage passed in favour of The British Guiana Building Society, Limited, of High Street, Georgetown, on the 31st day of March, 1905,—to and in favour of Elizabeth Adams, born Ruhomy, the wife of Marcus Henry Adams, both of New Amsterdam, aforesaid.

8. By the Official Receiver of British Guiana, acting under the authority of Ordinance No. 24 of 1905, as representing the Estate of Sookhram, male Indian Immigrant, No. 449, ex *Neva*, 1878, deceased, TRANSPORT of one undivided half part or share of and in lot No. 22 (twenty-two), part of Plantation lot No. 27 (twenty-seven), situate on the Corentyne Coast, in the county of Berbice, the said lot No. 22 (twenty-two), being laid down and defined on a diagram of the said plantation made by E. Chalmers, Sworn Land Surveyor, dated 13th December, 1902, and deposited in the Registrar's Office of British Guiana, New Amsterdam,, on the 23rd day of December, 1902, with a building thereon, subject to an Agreement of Lease in favour of Mungree, male Indian Immigrant, No. 75,063, ex *Brenda*, 1896, for a period of 10 (ten) years from the 21st August, 1907,—to and in favour of Rojia, female Indian Immigrant, No. 239, ex *Neva*, 1878, of Port Mourant, Berbice, singlewoman.

9. By Rosaline Sophia Moore, born Brathwaite, assisted as far as need be by her husband Joseph Levi Anthony Moore, both of Sandvoort village, Canje creek, Berbice, TRANSPORT of lot 49 (forty-nine) part of Plantation Alness, situate on the Corentyne Coast, county of Berbice, the said lot being laid down and defined on a diagram of that portion of Plantation Alness or lots 21 and 22, extending from the public road to the back dam or full depth of the estate, made by William Chalmers, Sworn Land Surveyor, and deposited in the Registrar's Office of Berbice on the 13th day of November, 1871, with the right of grazing cattle and other stock on the pasture lands of the said estate,—to and in favour of William Victor Tannassee, of Plantation Port Mourant, Corentyne Coast, Berbice.

10. By Moorjar, No. 398, ex *Syria*, 1869, a male Indian immigrant, of No. 59, Corentyne Coast, Berbice. TRANSPORT of the southern half of lot number 12 (twelve) part of lot number 59 (fifty-nine) situate on the Corentyne Coast of the county of Berbice, the said lot number 12 (twelve) being laid down and defined on a diagram of the said lot number 59, made by E. A. Pairaudeau, Sworn Land Surveyor, bearing date 16th January, 1894, deposited in the Registrar's Office of British Guiana, at New Amsterdam, Berbice, on the 8th day of January, 1897, with the buildings thereon,—to and in favour of Jiachhi, female, No. 33,902, ex *Hereford*, 1887, of No. 59, Corentyne Coast, Berbice, singlewoman.

Registrar's Office of British Guiana, New Amsterdam, Berbice, this 3rd day of March, 1911.

L. C. DALTON,
Registrar.

County of Berbice.

11TH MARCH, 1911.

[SECOND PUBLICATION.]

THE following TRANSPORTS are intended to be passed before one of Their Honours the Judges of the Supreme Court of British Guiana on any day after Saturday, the 11th day of March, 1911, which such Judge shall be pleased to appoint, viz:—

1. By Hanoman, male, No. 3,139, ex *Moffussilite*, 1873, of Cumberland Village, Canje creek, Berbice, TRANSPORT of lot number 13 (thirteen), which said immovable property forms one lot of Cumberland, in the Cumberland Village Sanitary District, in the county of Berbice, the said lot number 13 (thirteen), being laid down and defined on a diagram made by W. J. Fowler, Sworn Land Surveyor, dated 17th January, 1876, and deposited in the Registrar's Office of Berbice, and also shown on the general plan of the said Cumberland Village compiled by G. D. Bayley, acting Commissioner of Lands and Mines, dated 13th July, 1904, and deposited in the Registrar's Office of Berbice on the 4th day of August, 1904, no buildings thereon,—to and in favour of Jugunnath, male, No. 188, ex *Pomah*, 1879, of Cumberland Village, aforesaid.

2. By the Official Receiver of British Guiana, acting under the authority of Ordinance No. 6 of 1905, as representing the estate of Gudar, male Indian immigrant, No. 223, ex *Plassey*, 1880, deceased, TRANSPORT of the northern half of lot number 16 (sixteen), being part of lot number 69 or Friendship, situate on the Corentyne coast of the county of Berbice, the said lot number 16 (sixteen), being laid down and defined on a diagram of the said lot number 69 or Friendship, made by the Sworn Land Surveyor John Peter Prass, dated 1st July, 1881, and deposited in the Registrar's Office of British Guiana, New Amsterdam, on the 19th day of December, 1884, with the buildings thereon,—to and in favour of Mungra, male Indian immigrant, No. 372, ex *Plassey*, 1880, of No. 69 Village, Corentyne, Berbice.

3. By Annie Eliza McLean, born Saul, assisted as far as need be by her husband George Malcolm McLean, both of Plantation Hermitage, East Coast, Berbice, TRANSPORT of 5½ (five and a half) roods of land, more or less, part of the upper or south front quarter of lot number 3 (three), situate in the first empolder of the Town of New Amsterdam, bounded on the east by part of said lot the property of E. J. Ashurst, on the west by part of said lot the property of H. K. Davson, on the north by the street running through the centre of the said lot, and on the south by the drain dividing lots numbers 3 (three) and 4 (four), with the buildings and erections thereon, subject to a First Mortgage passed on the 2nd November, 1908, in favour of The British Guiana Mutual Fire Insurance Company, Limited,—to and in favour of Henry Alexander McLean, of Plantation Springlands, Berbice.

4. By the Official Receiver of British Guiana, acting under the authority of Ordinance No. 24 of 1905, as representing the estate of Bechun, male, No. 40, ex *Botanist*, 1875, deceased, and by Bandhui, female, No. 511, ex *Neva*, 1878, of Plantation Bush Lot, west sea coast, Berbice, TRANSPORT of house lots numbers 80 (eighty) and 81 (eighty-one), on section C, and cultivation lots numbers 119 (one hundred and nineteen) and 120 (one hundred and twenty) on section H, such lots being situate on Plantation Bush Lot on the west sea coast of the county of Berbice, in the colony of British Guiana, the said lots being laid down and defined on a diagram of the said Plantation

Digitized by Google

Bush Lot, by Frank Fowler, acting Crown Surveyor, dated 6th February, 1902, and deposited in the Registrar's Office of British Guiana on the 6th February, 1902,—to and in favour of Etwaria, R. of D., single woman. No. 32,722, ex *Main*, 1887, of Plantation Bath, West Coast, Berbice.

Registrar's Office of British Guiana, New Amsterdam, Berbice, this 24th day of February, 1911.

L. C. DALTON,
Registrar.

County of Berbice.

4TH MARCH, 1911.

[THIRD PUBLICATION.]

THE following TRANSPORTS and MORTGAGE are intended to be passed before one of Their Honours the Judges of the Supreme Court of British Guiana on any day after Saturday, the 4th day of March, 1911, which such Judge shall be pleased to appoint, viz. :—

1. By John Simon Clarke, also known as and called John Clarke, of No. 51 Village, Corentyne coast, Berbice, in his quality as a legatee under the last will and testament of his father, Simon John Clarke, deceased, TRANSPORT of lots numbers 2 (two), 14 (fourteen) and 15 (fifteen), parts of Plantation lot number 55 (fifty-five), situate on the Corentyne coast, in the county of Berbice and colony of British Guiana, the said lots being laid down and defined on a diagram of the said Plantation lot number 55 (fifty-five), made by Henry H. Bouglé, Sworn Land Surveyor, dated 12th January, 1900, and deposited in the Registrar's Office of British Guiana at New Amsnerdam on the 14th day of April, 1900, without the buildings thereon,—to and in favour of Ramawotar, male, No. 409, ex Medea, 1872, of No. 50 Village, Corentyne Coast, Berbice.

2. By Nassebun, No. 274, ex *Syria*, 1876, widow of Goed Bananen Land, Canje, Berbice, TRANSPORT of the northern half of lot number 35 (thirty, five), part of Plantation Adelphi, situate on the east bank of the Canje creek, in the county of Berbice, the said lot number 35 (thirty-five) being laid down and defined on a diagram made by William Chalmers, Sworn Land Surveyor, dated 5th January, 1872, and deposited in the Registrar's Office, Berbice, on the 8th day of January, 1872, with the buildings and erections thereon,—to and in favour of Khodabocus, male, B.R. No. 81, of 1879, of Adelphi village, Canje' Berbice.

3. By Thomas Bishop Duggin, of Coburg Street, New Amsterdam, Berbice, a FIRST MORTGAGE on part of the northern front quarter of lot number 25 (twenty-five), situate in that part of the town of New Amsterdam called Smyth Town, bounded on the east by part of said lot the property of Julia A. de Freitas, on the west by part of said lot the property of T. C. Duggin, on the north by the drain dividing lots numbers 24 (twenty-four) and 25 (twenty-five) and on the south by the drain along the street running through the centre of said lot number 25 (twenty-five) and all the buildings and erections thereon—to and in favour of The British Guiana Building Society, Limited, of lots Nos. 1, 2 and 3, High Street, Georgetown.

Registrar's Office of British Guiana, New Amsterdam, Berbice, this 17th day of February, 1911.

L. C. DALTON,
Registrar.

Execution Sales.

BY THE REGISTRAR.

Counties of Demerary and Essequebo.

[FIRST PUBLICATION.]

PURSUANT to writs of execution in the matters following :—

I, the undersigned Registrar of British Guiana, or my lawful deputy, will expose for sale to the highest bidder, in presence of a Sworn Clerk, or Assistant Sworn Clerk, at the Victoria Law Courts, in the city of Georgetown, on Monday, the 20th day of March, 1911, at 12 o'clock, noon :—

Firstly. In behalf of the Chairman of the Local Authority of the Plaisance Village District *versus* the proprietor of two houses and S½ of W½ lot No. 56, section A ; S½ of W½ lot No. 8, section B ; S½ of W½ lot No. 8, section C, Plaisance, in the Plaisance Village District :—Two houses and south half of west half lot number 56, section A ; south half of west half lot number 8, section B ; south half of west half lot number 8, section C, Plaisance, in the Plaisance Village District, in the county of Demerary, and colony of British Guiana, with the buildings thereon, appraised as the property of Alexander Bazil.

Secondly. In behalf of the Chairman of the Local Authority of the Plaisance Village District, *versus* the proprietor of S½ of W½ lot No. 100, section A ; S½ of W½ lot No. 100, section B ; S½ of W½ lot No. 100, section C, Plaisance, in the Plaisance Village District :—South half of west half lot number 100, section A ; south half of west half lot number 100, section B ; south half of west half lot number 100, section C, Plaisance, in the Plaisance Village District, in the county of Demerary, and colony of British Guiana, with the buildings thereon, apprised as the property of Juniah.

Thirdly. In behalf of the Chairman of the Local Authority of the Huis't Dieren Country District, *versus* the proprietor of lot No. BH/24, BH/21, section B.D., no building thereon, of Huis't Dieren, in the Huis't Dieren Country District :—Lot number BH/24, DH/21, section B D., of Huis't Dieren, in the Huis't Dieren Country District, in the county of Demerary, and colony of British Guiana, no building thereon, appraised as the property of Meajauin.

Fourthly. In behalf of the Chairman of the Local Authority of the Huis't Dieren Country District *versus* the proprietor of lot No. 39 H.H., section H.H., no building thereon, Huis't Dieren, in the Huis't Dieren Country District :—Lot number 39, H.H., section H.H., Huis't Dieren, in the Huis't Dieren Country District, in the county of Demerary, and colony of British Guiana, no building thereon, appraised as the property of Ranbaran.

Fifthly. In behalf of the Chairman of the Local Authority of the Huis't Dieren Country District *versus* the proprietor of lot No. FH/48, section F.H., no building thereon, Huis't Dieren, in the Huis't Dieren Country District :—Lot number FH/48, section F.H., of Huis't Dieren, in the Huis't Dieren Country District, in the county of Demerary, and colony of British Guiana, no building thereon, appraised as the property of Ranoo.

Sixthly. In behalf of the Chairman of the Local Authority of the Buxton and Friendship Village District, *versus* the proprietor of centre half lot No. 80, section A ; centre half lot No. 43, section B ; centre half lot No. 9, section C ; centre half lot No. 14, section D, Friendship, in the Buxton and Friendship Village District :—Centre half lot number 80, section A ; centre half lot number 43, section B ; centre half lot number 9, section C ; centre half lot number 14, section D, Friendship, in the Buxton and Friendship Village District, in the county of Demerary, and colony of British Guiana, no building thereon, appraised as the property of Cornelius Goodluck.

Seventhly. In behalf of the Chairman of the Local Authority of the Buxton and Friendship Village District *versus* the proprietor of E½ lot No. 144, section A ; E½ lot No. 118, section B ; E½ lot No. 144, section D, Friendship, in the Buxton and Friendship Village District :—East half lot number 144, section A ; east half lot number 118, section B ; east half lot number 144, section D, Friendship, in the Buxton and Friendship Village District, in the county of Demerary, and colony of British Guiana, without the building thereon, appraised as the property of Ferrell Freeman.

Eighthly. In behalf of the Chairman of the Local Authority of the Clonbrook Country District *versus* the proprietor of lot No. 26 and No. 27, section B, Clonbrook, in the Clonbrook Country District :—Lot number 26 and number 27, section B, Clonbrook, in the Clonbrook Country District, in the county of Demerary, and colony of British Guiana, no building thereon, appraised as the property of Paul A. Yearwood.

Ninthly. In behalf of the Chairman of the Local Authority of the Clonbrook Country District *versus* the proprietor of N½ lot No. 44, section A, Clonbrook, in the Clonbrook Country District :—North half lot number 44, section A, Clonbrook, in the Clonbrook Country District, in the county of Demerary, and colony of British Guiana, no building thereon, appraised as the property of Ramdahin.

Tenthly. In behalf of the Chairman of the Local Authority of the Clonbrook Country District *versus* the proprietor of lot No. 53, section B, Clonbrook, in the Clonbrook Country District :—Lot number 53, section B, Clonbrook, in the Clonbrook Country District, in the county of Demerary and colony of British Guiana, no building thereon, appraised as the property of Nafid.

Eleventhly. In behalf of the Chairman of the Local Authority of the Clonbrook Country District *versus* the proprietor of lot No. 69, section A ; Clonbrook, in the Clonbrook Country District :—Lot number 69, section A, Clonbrook, in the Clonbrook Country District, in the county of Demerary, and colony of

Digitized by Google

British Guiana, no building thereon, appraised as the property of Mahabeer.

Twelfthly. In behalf of the Chairman of the Local Authority of the Clonbrook Country District *versus* the proprietor of lots No. 75, 76, and No. 77, section A, Clonbrook, in the Clonbrook Country District:—Lot number 75, 76, and number 77, section A, Clonbrook, in the Clonbrook Country District, in the county of Demerary and colony of British Guiana, no building thereon, appraised as the property of Albert.

Thirteenthly. In behalf of the Chairman of the Local Authority of the Clonbrook Country District, *versus* the proprietor of lot numbers 121, 122, 123, 124, 125, section B; Clonbrook, in the Clonbrook Country District:—Lot numbers 121, 122, 123, 124, 125, section B; Clonbrook, in the Clonbrook Country District, in the county of Demerary, and colony of British Guiana, no building thereon, appraised as the property of J. T. Law.

Fourteenthly. In behalf of the Chairman of the Local Authority of the Clonbrook Country District *versus* the proprietor of N½ lot No. 127, section A; Clonbrook, in the Clonbrook Country District:—N½ lot number 127, section A, Cloonbrook, in the Clonbrook Country District, in the county of Demerary, and colony of British Guiana, no building thereon, appraised as the property of Ramdas.

Fifteenthly. In behalf of the Chairman of the Local Authority of the Clonbrook Country District, *versus* the proprietor of S½ and N½ lot Nos. 133 and 134, section A, Clonbrook, in the Clonbrook Country District:—South half and north half lots numbers 133 and 134, section A, Clonbrook, in the Clonbrook Country District, in the county of Demerary, and colony of British Guiana, no building thereon, appraised as the property of Ganesh.

Sixteenthly. In behalf of the Chairman of the Local Authority of the Clonbrook Country District, *versus* the proprietor of lot No. 137, section B, Clonbrook, in the Clonbrook Country District:—Lot number 137, section B, Clonbrook, in the Clonbrook Country District, in the county of Demerary, and colony of British Guiana, no building thereon, appraised as the property of Bhagawan.

Seventeenthly. In behalf of the Chairman of the Local Authority of the Clonbrook Country District, *versus* the proprietor of lot number 145, section B, Clonbrook, in the Clonbrook Country District:—Lot number 145, section B, Clonbrook, in the Clonbrook County District, in the county of Demerary, and colony of British Guiana, no building thereon, appraised as the property of James Brantch.

Eighteenthly. In behalf of the Chairman of the Local Authority of the Clonbrook Country District, *versus* the proprietor of lot Nos. 155 and 156, section A, Clonbrook, in the Clonbrook Country District:—Lot numbers 155 and 156, section A, Clonbrook, in the Clonbrook Country District, in the county of Demerary, and colony of British Guiana, no building thereon, appraised as the property of Bhimal.

Nineteenthly. In behalf of the Chairman of the Local Authority of the Clonbrook Country District, *versus* the proprietor of lot No. 159, section B, Clonbrook, in the Clonbrook Country District:—Lot number 159, section B, Clonbrook, in the Clonbrook Country District, in the county of Demerary, and colony of British Guiana, no building thereon, appraised as the property of Markoh.

Twentiethly. In behalf of the Chairman of the Local Authority of the Clonbrook Country District, *versus* the proprietor of lot No. 160, section B, Clonbrook, in the Clonbrook Country District:—Lot number 160, section B, Clonbrook, in the Clonbrook Country District, in the county of Demreary, and colony of British Guiana, no building thereon, appraised as the property of Abdulla.

Twenty-firstly. In behalf of the Chairman of the Local Authority of the Clonbrook Country District, *versus* the proprietor of lots No. 161, 162, and 163, section A, Clonbrook, in the Clonbrook Country District:—Lot number 161, 162, and 163, section A, Clonbrook, in the Clonbrook Country District, in the county of Demerary, and colony of British Guiana, no building thereon, appraised as the property of Baurhoo.

Twenty-secondly. In behalf of the Chairman of the Local Authority of the Clonbrook Country District *versus* the proprietor of lot No. 162, section B, Clonbrook, in the Clonbrook Country District:—Lot number 162, section B, Clonbrook, in the Clonbrook Country District, in the county of Demerary, and colony of British Guiana, no building thereon, appraised as the property of Beetan.

Twenty-thirdly. In behalf of the Chairman of the Local Authority of the Clonbrook Country District *versus* the proprietor of lot No. 163, section B, Clonbrook, in the Clonbrook Country District:—Lot number 163, section B, Clonbrook, in the Clonbrook Country District, in the county of Demerary and colony of British Guiana, no building thereon, appraised as the property of Babulal.

Twenty-fourthly. In behalf of the Chairman of the Local Authority of the Clonbrook Country District *versus* the proprietor of N½ lot No. 182, section A, Clonbrook, in the Clonbrook Country District:—North half lot number 182, section A, Clonbrook, in the Clonbrook Country District, in the county of Demerary and colony of British Guiana, no building thereon, appraised as the property of Ganesh.

Twenty-fifthly. In behalf of the Chairman of the Local Authority of the Clonbrook Country District *versus* the proprietor of lots Nos. 189 and 190, section B, Clonbrook, in the Clonbrook Country District:—Lots numbers 189 and 190, section B, Clonbrook, in the Clonbrook County District, in the county of Demerary and colony of British Guiana, no building thereon, appraised as the property of Badukia.

Twenty-sixthly. In behalf of the Chairman of the Local Authority of the Clonbrook Country District *versus* the proprietor of lot No. 191 and 192, section A, Clonbrook, in the Clonbrook Country District:—Lot number 191 and 192, section A, Clonbrook, in the Clonbrook Country District, in the county of Demerary, and colony of British Guiana, no building thereon, appraised as the property of Debideen.

Twenty-seventhly. In behalf of the Chairman of the Local Authority of the Clonbrook Country District *versus* the proprietor of lots Nos. 191, 192, 193 and 194, section B, Clonbrook, in the Clonbrook Country District:—Lots numbers 191, 192, 193 and 194, section B; Clonbrook, in the Clonbrook Country District, in the county of Demerary and colony of British Guiana, no building thereon, appraised as the property of Amjad.

Twenty-eighthly. In behalf of the Chairman of the Local Authority of the Clonbrook Country District *versus* the proprietor of lot No. 198, section B, Clonbrook, in the Clonbrook Country District:—Lot number 198, section B, Clonbrook, in the Clonbrook Country District, in the county of Demerary, and colony of British Guiana, no building thereon, appraised as the property of Mohipatsing.

Twenty-ninthly. In behalf of the Chairman of the Local Authority of the Clonbrook Country District, *versus* the proprietor of lot No. 200, section B, Clonbrook, in the Clonbrook Country District:—Lot number 200, section B, Clonbrook, in the Clonbrook Country District, in the county of Demerary, and colony of British Guiana, no building thereon, appraised as the property of Hoosenbux.

Thirtiethly. In behalf of the Chairman of the Local Authority of the Clonbrook Country District, *versus* the proprietor of lot No. 204, section A, of Clonbrook, in the Clonbrook Country District:—Lot number 204, section A, Clonbrook, in the Clonbrook Country District, in the county of Demerary, and colony of British Guiana, no building thereon, appraised as the property of Bhognath.

All persons having any right, title, interest or claim in and to any of the above properties and who may have just grounds to oppose the sale thereof, are hereby required to do so in due form at the Registrar's Office in Georgetown, within fourteen days after the first Saturday's advertisement, setting forth his, her or their reasons of opposition in writing duly signed by a Barrister-at-Law or Solicitor, and thereafter to proceed according to law. Those inclined to purchase will attend at the time and place beforementioned.

Terms of Sale:—$100 and under, Cash; above that sum, one month's credit with interest from the day of sale.

Registrar's Office of British Guiana. Georgetown, Demerary, this 3rd day of March, 1911.

L. C. DALTON,
Registrar.

(FIRST PUBLICATION.)

PURSUANT to writs of execution in the matters following:—

I, the undersigned Registrar of British Guiana, or my lawful deputy, will expose for sale to the highest bidder, in the presence of a Sworn Clerk or Assistant Sworn Clerk, at the Victoria Law Courts, in the city of Georgetown, on Monday, the 20th day of March, 1911, at 12 o'clock, noon:—

Firstly. In behalf of the Town Clerk of Georgetown *versus* the proprietor or representative of W½ lot No. 7, Lamaha Street, in Albert-town District:—West half lot number 7, Lamaha Street, in Albert-town District, in the city of Georgetown, in the county of Demerary, and colony of British Guiana, with the buildings and erections thereon, as per inventory, appraised as the property of R. Arthur.

Secondly. In behalf of the Town Clerk of Georgetown *versus* the proprietor or representative of E½ lot No. 140, Sixth Street, in Albert-town district:—East half lot number 140, Sixth Street, in Albert-town District, in the city of Georgetown, in the

Digitized by Google

county of Demerary, and colony of British Guiana, with the buildings and erections thereon, as per inventory, appraised as the property of H. Belasco.

Thirdly. In behalf of the Town Clerk of Georgetown *versus* the proprietor or representative of West ¾ lot No. 71, also known as 4, Water Street, in Kingston District:—West three-quarter lot number 71, also known as 4, Water Street, in Kingston District, in the city of Georgetown, in the county of Demerary, and colony of British Guiana, with the buildings and erections thereon, as per inventory, appraised as the property of E. N. Bandin and T. J. Blank.

Fourthly. In behalf of the Town Clerk of Georgetown *versus* the proprietor or representative of East ¾ lot No. 66, also known as east ¾ lots 55 and 56, Cross and Leopold Streets, in Werk-en-Rust District:—East three-quarter lot number 66, also known as east three-quarter lots 55 and 56, Cross and Leopold Streets, in Werk-en-Rust District, in the city of Georgetown, in the county of Demerary, and colony of British Guiana, with the buildings and erections thereon, as per inventory, appraised as the property of A. S. de Souza.

Fifthly. In behalf of the Town Clerk of Georgetown *versus* the proprietor or representative of ¼ lot No. 75, also known as North ¼ lot 105, Smyth Street, in Werk-en-Rust District:—Quarter lot number 75, also known as north quarter lot 105, Smyth Street, in Werk-en-Rust District, in the city of Georgetown, in the county of Demerary, and colony of British Guiana, with the buildings and erections thereon, as per inventory, appraised as the property of the minor C. Legay.

Sixthly. In behalf of the Town Clerk of Georgetown *versus* the proprietor or representative of ½ lot No. 76, also known as S¼ lots 94 and 95, Smyth Street, in Werk-en-Rust District:—Half lot number 76, also known as south quarter lots 94 and 95, Smyth Street, in Werk-en-Rust District, in the city of Georgetown, in the county of Demerary, and colony of British Guiana, with the buildings and erections thereon, as per inventory, appraised as the property of S. A. H. Culpeper.

Seventhly. In behalf of the Town Clerk of Georgetown *versus* the proprietor or representative of N½ lot No. 97, also known as 113, George Street, in Werk-en-Rust District:—Lot number 97, also known as 113, George Street, in Werk-en-Rust District, in the city of Georgetown, in the county of Demerary and colony of British Guiana, with the buildings and erections thereon, as per inventory, appraised as the property of R. W. Wiltshire.

Eighthly. In behalf of the Town Clerk of Georgetown *versus* the proprietor or representative of W½ lot No. 48, also known as 77, Hadfield Street, in Werk-en-Rust District:—West half lot number 48, also known as 77, Hadfield Street, in Werk-en-Rust District, in the city of Georgetown, in the county of Demerary and colony of British Guiana, with the buildings and erections thereon, as per inventory, appraised as the property of E. Loveluck.

All persons having any right, title, interest or claim in and to any of the above properties, and who may have just grounds to oppose the sale thereof, are hereby required to do so in due form at the Registrar's Office in Georgetown, within fourteen days after the first Saturday's advertisement, setting forth his, her or their reasons of opposition in writing, duly signed by a Barrister-at-Law or Solicitor, and thereafter to proceed according to law. Those inclined to purchase will attend at the time and place beforementioned.

Terms of Sale:—$100, and under, Cash; above that sum, one month's credit with interest from the day of sale.

Registrar's Office of British Guiana, Georgetown, Demerary, this 3rd day of March, 1911.

L. C. DALTON,
Registrar.

[FIRST PUBLICATION.]

PURSUANT to writ of execution in the matter following:—

I, the undersigned Registrar of British Guiana, or my lawful deputy, will expose for sale to the highest bidder, in presence of a Sworn Clerk, or Assistant Sworn Clerk, at the Victoria Law Courts, in the city of Georgetown, on Monday, the 20th day of March, 1911, at 12 o'clock, noon:—

In behalf of G. Bettencourt and Company, Limited, a Company incorporated under the Companies Ordinance, 1908, whose registered office is at lots 9, 10 and 19, Water Street, Newtown, Georgetown, plaintiffs, *versus* Sackoldup, of Ann's Grove, east coast, Demerara, defendant:—*Firstly*, an undivided half part or share of and in Plantation Greenfield, situate on the east coast of the county of Demerary and colony of British Guiana, an undivided half part or share in and to all the buildings and erections and cultivation of every description now growing thereon; *secondly*, an undivided half part or share of and in Plantation Orange Nassau, also situate on the east sea coast of the county of Demerara, in the colony of British Guiana, with an undivided half part or share of, in and to cultivation of every description now growing thereon, save and except such parts or portions of the said plantations as have heretofore been sold or transported to other parties; *thirdly*, the stock-in-trade of the business carried on by the defendant at Clonbrook village, east coast, Demerara; and, *fourthly*, the stock-in-trade of the business carried on by the defendant at Success, east coast, Demerara.

All persons having any right, title, interest or claim in and to any of the above properties, and who may have just grounds to oppose the sale thereof, are hereby required to do so in due form at the Registrar's Office in George own, within fourteen days after the first Saturday's advertisement, setting forth his, her or their reasons of opposition in writing duly signed by a Barrister-at-Law or Solicitor, and thereafter to proceed according to law. Those inclined to purchase will attend at the time and place beforementioned.

Payment must be made as follows:—One hundred dollars and under, Cash; exceeding $100 the purchaser or purchasers shall, unless they pay the purchase money at the time of the sale, forthwith deposit with the Marshal 25 per cent. of the purchase money and shall, if the purchase money does not exceed the sum of $500, pay the balance by three equal instalments from the day of sale, with interest at the rate of six per cent. per annum at the expiration of one, two or three months, respectively, and if the purchase money exceeds the sum of $500, he shall pay such balance with such interest by three equal instalments at the expiration of two, four and six months, respectively.

In the event of the purchaser making any default in payment of any of the instalments, the amount of the deposit shall be forfeited, and the property may, after being re-advertised, be put up for sale at auction and sold.

Secondly: Cash on the knock of the hammer.

Registrar's Office of British Guiana, Georgetown, Demerary, this 3rd day of March, 1911.

L. C. DALTON,
Registrar.

[FIRST PUBLICATION.]

PURSUANT to writ of execution in the matter following:—

I, the undersigned Registrar of British Guiana, or my lawful deputy will expose for sale to the highest bidder, in presence of a Sworn Clerk or Assistant Sworn Clerk, at the Victoria Law Courts, in the city of Georgetown, on Monday, the 20th day of March, 1911, at 12 o'clock, noon:—

In behalf of Soodhoo, plaintiff, *versus* Purbhoo, defendant:—East half of a piece of land measuring 10 roods in façade by the usual depth and being bounded on the west by a piece of land measuring 10 (ten) roods in façade part of the hereinafter described lot number 24, the property of Abdoolcurren, and on the east by the remaining portion of the said lot number 24, the property of Beekun, said piece of land being a portion of lot number 24 (twenty-four), part of the abandoned estate or cattle farm Novar, or lot number 3 (three), situated between the creeks of Mahaicony and Abary, on the east coast of Demerary, said lot number 24 (twenty-four), being laid down and defined on a diagram of Plantation Novar, situate in the Abary District, in the county of Demerary, in the colony of British Guiana, by John Peter Prass, Sworn Land Surveyor, dated Demerara, 16th December, 1880, and deposited in the Registrar's Office of British Guiana, on the 30th March, 1882, with all the buildings and erections thereon.

All persons having any right, title, interest or claim in and to the above property, and who may have just grounds to oppose the sale thereof, are hereby required to do so in due form at the Registrar's Office in Georgetown, within fourteen days after the first Saturday's advertisement, setting forth his, her or their reasons of opposition in writing, duly signed by a Barrister-at-Law or Solicitor, and thereafter to proceed according to law. Those inclined to purchase will attend at the time and place beforementioned.

Payment must be made as follows:—One hundred dollars and under, Cash; exceeding $100 the purchaser or purchasers shall, unless they pay the purchase money at the time of the sale, forthwith deposit with the Marshal 25 per cent. of the purchase money and shall, if the purchase money does not exceed the sum of $500, pay the balance by three equal instalments from the day of sale, with interest at the rate of six per cent. per annum at the expiration of one, two or three months, respectively, and if the purchase money exceeds the sum of $500, he

Digitized by Google

shall pay such balance with such interest by three equal instalments at the expiration of two, four and six months, respectively.

In the event of the purchaser making any default in payment of any of the instalments, the amount of the deposit shall be forfeited, and the property may, after being re-advertised, be put up for sale at auction and sold.

Registrar's Office of British Guiana, Georgetown, Demerary, this 3rd day of March, 1911.

L. C. DALTON,
Registrar.

Counties of Demerary and Essequebo.

[SECOND PUBLICATION.]

PURSUANT to writs of execution in the matters following:—

I, the undersigned Registrar of British Guiana, or my lawful deputy, will expose for sale to the highest bidder, in presence of a Sworn Clerk or Assistant Sworn Clerk, at the Victoria Law Courts, in the city of Georgetown, on Monday, the 13th day of March, 1911, at 12 o'clock, noon:—

Firstly. In behalf of the Chairman of the Local Authority of the Lodge Village District, *versus* the proprietor of N½ of W½ lot No. 4, south side, Lodge, in the Lodge Village District:—North half of west half lot number 4, south side, Lodge, in the Lodge Village District, in the county of Demerary and colony of British Guiana, no building thereon, appraised as the property of A. C. Sealy.

Secondly. In behalf of the Chairman of the Local Authority of the Lodge Village District *versus* the proprietor of N½ of E½ lot No. 23, north side, Lodge, in the Lodge Village District:—North half of east half lot number 23, north side, Lodge, in the Lodge Village District, in the county of Demerary and colony of British Guiana, without the buildings thereon, appraised as the property of Joomney.

Thirdly. In behalf of the Chairman of the Local Authority of the Albouystown Village District *versus* the proprietor of E½ of lot No. 155, north section, Albouystown, in the Albouystown Village District:—East half lot number 155, north section, Albouystown, in the Albouystown Village District, in the county of Demerary and colony of British Guiana, no building thereon, appraised as the property of heirs of Jas. Carter, deceased.

Fourthly. In behalf of the Chairman of the Local Authority of the Albouystown Village District *versus* the proprietor of W½ of lot No. 164, south section, Albouystown, in the Albouystown Village District:—West half lot number 164, south section, Albouystown, in the Albouystown Village District, in the county of Demerary and colony of British Guiana, without the building thereon, appraised as the property of Khabootary.

Fifthly. In behalf of the Chairman of the Local Authority of the Beterverwagting Village District *versus* the proprietor of lot No. 70, section C, Beterverwagting, in the Beterverwagting Village District:—Lot number 70, section C, Beterverwagting, in the Beterverwagting Village District, in the county of Demerary and colony of British Guiana, no building thereon, appraised as the property of Charles Simpson.

Sixthly. In behalf of the Chairman of the Local Authority of the Beterverwagting Village District, *versus* the proprietor of E½ of W½ lot No. 122, section B; lot No. 83, section D; lot No. 90, section E; Beterverwagting, in the Beterverwagting Village District:—East half of west half lot number 122, section B; lot number 83, section D; lot number 90, section E; Beterverwagting, in the Beterverwagting Village District, in the county of Demerary, and colony of British Guiana, no building thereon, appraised as the property of Maria Brathwaite.

Seventhly. In behalf of the Chairman of the Local Authority of the Beterverwagting Village District *versus* the proprietor of W½ lot No. 145, section B; W½ lot No. 40, section D; W½ lot No. 36, section E; Beterverwagting, in the Beterverwagting Village District:—West half lot number 145, section B; west half lot number 40, section D; west half lot number 36, section E; Beterverwagting, in the Beterverwagting Village District, in the county of Demerary, and colony of British Guiana, with the building thereon, appraised as the property of Bug and Lutchman.

Eighthly. In behalf of the Chairman of the Local Authority of the Golden Grove and Nabaclis Village District, *versus* the proprietor of E½ lot No. 42, section C; and all right, title and interest in and to S½ lot No. 82, section F, Nabaclis, during the continuance of the licence of occupancy No. 367, dated 17th July, 1889, and granted to the proprietors of Plantation Nabaclis, in section C, Nabaclis, ¼ share of Nabaclis, in the Golden Grove and Nabaclis Village District:—East half lot number 42, section C; and all right, title and interest in and to south half lot number 82, section F, Nabaclis, during the continuance of the licence of occupancy number 367, dated 17th July, 1889, and granted to the proprietors of Pln. Nabaclis, in section C, Nabaclis, ¼ share of Nabaclis, in the Golden Grove and Nabaclis Village District, in the county of Demerary, and colony of British Guiana, no building thereon, appraised as the property of Rebecca Rutherford and others.

Ninthly. In behalf of the Chairman of the Local Authority ot the Golden Grove and Nabaclis Village District *versus* the proprietor of S½ lot No. 60, section B; S½ lot No. 54, section C; W½ lot No. 20, section D, and all right, title and interest in and to N½ lot No. 47, section E; W½ lot No. 99, section F; E½ lot No. 31, section G, Nabaclis, during the continuance of the Licence of Occupancy No. 367, dated 17th July, 1889, and granted to the proprietors of Plantation Nabaclis, ¼ share of Nabaclis, in the Golden Grove and Nabaclis village district:—South half lot number 60, section B; south half lot number 54, section C; west half lot number 20, section D, and all right, title and interest in and to north half lot number 47, section E; west half lot number 99, section F; east half lot number 31, section G, Nabaclis, during the continuance of the Licence of Occupancy No. 367, dated 17th July, 1889, and granted to the proprietors of Plantation Nabaclis, half share of Nabaclis, in the Golden Grove and Nabaclis village district, in the county of Demerary, and colony of British Guiana, no building thereon, appraised as the property of Robinson Bristol.

Tenthly. In behalf of the Chairman of the Local Authority of the Golden Grove and Nabaclis village district, *versus* the proprietor of W½ of S½ lot No. 66, section B; S½ lot No. 69, section C; E½ of E½ lot No. 31, section D, and all right, title and interest in and to S½ of E½ lot No. 18, section E; E½ of N½ lot No. 112, section F, N½ of W½ lot No. 31, section G, during the continuance of Licence of Occupancy No. 367, dated 17th July, 1889, and granted to the proprietors of Nabaclis, in Section B, Nabaclis, of Nabaclis, in the Golden Grove and Nabaclis village district:—West half of south half lot number 66, section B; south half lot number 69, section C; east half of east half lot number 31, section D, and all right, title and interest in and to south half of east half lot number 18, section E; east half of north half lot number 112, section F, north half of west half lot number 31, section G, during the continuance of Licence of Occupancy No. 367, dated 17th July, 1889, and granted to the proprietors of Nabaclis, in Section B, Nabaclis, of Nabaclis, in the Golden Grove and Nabaclis village district, in the county of Demerary, and colony of British Guiana, building thereon, appraised as the property of

Eleventhly. In behalf of the Chairman of the Local Authority of the Victoria Village District, *versus* the proprietor of E½ lot No. 84, section A; lot No. 322, section B; N½ of W½ lot No. 38, section C; N½ of W½ lot No. 38, section D, of Victoria, in the Victoria Village District:—East half lot number 84, section A; lot number 322, section B; north half of west half lot number 38, section C; north half of west half lot number 38, section D, of Victoria, in the Victoria Village District, in the county of Demerary, and colony of British Guiana, no building thereon, appraised as the property of Nero Smartt.

Twelvthly. In behalf of the Chairman of the Local Authority of the Victoria Village District *versus* the proprietor of lot No. 303, section B, Victoria, in the Victoria Village District:—Lot number 303, section B, Victoria, in the Victoria Village District, in the county of Demerary and colony of British Guiana, no building thereon, appraised as the property of Jose Gomes.

Thirteenthly. In behalf of the Chairman of the Local Authority of the Relief and Support Country District, *versus* the proprietor of a piece of land measuring 3 roods façade by 750 roods deep, bounded on the north by lands belonging to Ruth David, on the south by land belonging to Prince Solomon, on the east by Crown land, and on the west by the Demerara river, said piece of land being situated at Support, in the Relief and Support Country District:—A piece of land measuring 3 roods façade by 750 roods deep, bounded on the north by lands belonging to Ruth David, on the south by land belonging to Prince Solomon, on the east by Crown land, and on the west by the Demerara river, said piece of land being situated at Support, in the Relief and Support Country District, in the county of Demerary and colony of British Guiana, no building thereon, appraised as the property of heirs of J. Warren.

Fourteenthly. In behalf of the Chairman of the Local Authority of the Relief and Support Country District *versus* the proprietor of a piece of land measuring 3½ roods in façade by 750 roods deep, bounded on the north by land belonging to Jonas

Digitized by Google

Ramsay, on the south by land belonging to Jas. Britton, on the east by Crown land, and on the west by the Demerara river, the said piece of land being situated at, Support, in the Relief and Support Country District:—A piece of land measuring 3½ roods façade by 750 roods deep, bounded on the north by land belonging to Jonas Ramsay, on the south by land belonging to Jas. Britton, on the east by Crown land, and on the west by the Demerara river, the said piece of land being situated at Support, in the Relief and Support Country District, in the county of Demerary and colony of British Guiana, no building thereon, appraised as the property of Amelia Pantless.

Fifteenthly. In behalf of the Chairman of the Local Authority of the Relief and Support Country District *versus* the proprietor of a piece of land 5 roods façade by 750 roods deep, bounded on the north by land belonging to Prince Solomon, on the south by land belonging to heirs of Jas. Ormand, on the east by Crown land, and on the west by the Demerara river, the said piece of land being situated at Support, in the Relief and Support Country District:—A piece of land 5 roods façade by 750 roods deep, bounded on the north by land belonging to Prince Solomon, on the south by land belonging to heirs of Jas. Ormand, on the east by Crown lands, and on the west by the Demerara river, the said piece of land being situated at Support, in the Relief and Support Country District, in the county of Demerary and colony of British Guiana, no building thereon, appraised as the property of heirs of Geo. Rogers.

Sixteenthly. In behalf of the Chairman of the Local Authority of the Relief and Support Country District, *versus* the proprietor of a piece of land measuring 5 roods by 750 roods deep, bounded on the north by land belonging to Peter Matthias, on the south by land belonging to Ruth David, on the east by Crown land, and on the west by the Demerara river the said piece of land being situated at Support, in the Relief and Support Country District:—A piece of land measuring 5 roods by 750 roods deep, bounded on the north by land belonging to Peter Matthias, on the south by land belonging to Ruth David, on the east by Crown land, and on the west by the Demerara river the said piece of land being situated at Support, in the Relief and Support Country District, in the county of Demerary, and colony of British Guiana, no building thereon, appraised as the property of M. Pickett.

Seventeenthly. In behalf of the Chairman of the Local Authority of the Relief and Support Country District *versus* the proprietor of a piece of land measuring 3 roods façade by 750 roods deep, bounded on the north by a piece of land belonging to heirs of Abraham Charles, on the south by land belonging to Jonas Ramsay, on the east by Crown land, and on the west by the Demerara river the said piece of land being situated at Support, in the Relief and Support Country District:—A piece of land measuring 3 roods façade by 750 roods deep, bounded on the north by a piece of land belonging to heirs of Abraham Charles, on the south by land belonging to Jonas Ramsay, on the east by Crown Lands, and on the west by the Demerara River, the said piece of land being situated at Support, in the Relief and Support Country District, in the county of Demerary colony of British Guiana, no building thereon, appraised as the property of J. Kiernan.

Eighteenthly. In behalf of the Chairman of the Local Authority of the Relief and Support Country District, *versus* the proprietor of a piece of land measuring 1½ roods façade by 750 roods deep, bounded on the north by land belonging to Charles Ross, on the south by land belonging to Joseph Hercules, on the east by Crown land and on the west by the Demerara river, the said piece of land being situated at Support, in the Relief and Support Country District:—A piece of land measuring 1½ roods facade by 750 roods deep, bounded on the north by land belonging to Charles Ross, on the south by land belonging to Joseph Hercules, on the east by Crown land and on the west by the Demerara river, the said piece of land being situated at Support, in the Relief and Support Country District, in the county of Demerary, and colony of British Guiana, no building thereon, appraised as the property of M. Norton.

Nineteenthly. In behalf of the Chairman of the Local Authority of the Relief and Support Country District, *versus* the proprietor of a piece of land measuring 5 roods facade by 750 roods deep, bounded on the north by land belonging to C. Ross, on the south by land belonging to the heirs of Caroline Stellman, on the east by Crown land and on the west by the Demerara river, the said piece of land being situated at Support, in the Relief and Support Country District:—A piece of land measuring 5 roods facade by 750 roods deep, bounded on the north by land belonging to C. Ross, on the south by land belonging to the heirs of Caroline Stellman, on the east by Crown land and on the west by the Demerara river, the said piece of land being situated at Support, in the Relief and Support Country District, in the county of Demerary, and colony of British Guiana, no building thereon, appraised as the property of heirs of David Taylor.

Twentiethly. In behalf of the Chairman of the Local Authority of the Relief and Support Country District *versus* the proprietor of a piece of land measuring 5 roods façade by 750 roods deep, bounded on the north by land belonging to Fredk. Solomon, on the south by land belonging to Geo. Mentess, on the east by Crown land, and on the west by the Demerara River, the said piece of land being situated at Support, in the Relief and Support Country District:—A piece of land measuring 5 roods façade by 750 roods deep, bounded on the north by land belonging to Fredk. Solomon, on the south by land belonging to Geo. Mentess, on the east by Crown land, and on the west by the Demerara River, the said piece of land being situated at Support, in the Relief and Support Country District, in the county of Demerary, and colony of British Guiana, no building thereon, appraised as the property of W. Cole.

Twenty-firstly. In behalf of the Chairman of the Local Authority of the Relief and Support Country District, *versus* the proprietor of a piece of land measuring 2 roods façade by 750 roods deep, bounded on the north by land belonging to Dorcas Green, on the south by land belonging to Diana Isaac, on the east by Crown land, and on the west by the Demerara River, the said piece of land being situated at Support, in the Relief and Support Country District:—A piece of land measuring 2 roods façade by 750 roods deep, bounded on the north by land belonging to Dorcas Green, on the south by land belonging to Diana Isaac, on the east by Crown land, and on the west by the Demerara River, the said piece of land being situated at Support, in the Relief and Support Country District, in the county of Demerary, and colony of British Guiana, no building thereon, appraised as the property of heirs of Samuel Bunting.

Twenty-secondly. In behalf of the Chairman of the Local Authority of the Good Intent and Sisters Village District, *versus* the proprietor of lot No. 6, section A; lot No. 10, section B; lot No. 12, section C, Sisters, in the Good Intent and Sisters Village District:—Lot number 6, section A; lot number 10, section B; lot number 12, section C, Sisters, in the Good Intent and Sisters Village district, in the county of Demerary, and colony of British Guiana, no building thereon, appraised as the property of Adolphus Young.

Twenty-thirdly. In behalf of the Chairman of the Local Authority of the Good Intent and Sisters Village District, *versus* the proprietor of S½ lot N. 19, section A; S½ lot No. 25, section B; S½ lot No. 32, section C, Good Intent, in the Good Intent and Sisters Village District:—South half of lot No. 19, section A; south half of lot number 25, section B, south half of lot number 32, section C, Good Intent, in the Good Intent and Sisters Village District, in the county of Demerary, and colony of British Guiana, with the building thereon, appraised as the property of Peter Wilson.

Twenty fourthly. In behalf of the Chairman of the Local Authority of the Good Intent and Sisters Village District, *versus* the proprietor of S½ lot No. 22, section A; S½ lot No. 57, section B; S½ lot No. 5, section C, Good Intent, in the Good Intent and Sisters Village District:—South half lot number 22, section A; south half lot number 57, section B; south half lot number 5, section C, Good Intent, in the Good Intent and Sisters Village District, in the county of Demerary and colony of British Guiana, no building thereon, appraised as the property of Henry Wintz.

Twenty-fifthly. In behalf of the Chairman of the Local Authority of the Good Intent and Sisters Village District *versus* the proprietor of lot No. 37, section A; lot No. 43, section B; lot No. 46, section C, Good Intent, in the Good Intent and Sisters Village District:—Lot number 37, section A; lot number 43, section B; lot number 46, section C, Good Intent, in the Good Intent and Sisters Village District, in the county of Demerary and colony of British Guiana, with the buildings thereon, appraised as the property of G. A. Waddell.

Twenty-sixthly. In behalf of the Chairman of the Local Authority of the Good Intent and Sisters Village District *versus* the proprietor of N½ of lot No. 41, section A; E½ of lot No. 8, section B; N½ of lot No. 48, section C, Good Intent, in the Good Intent and Sisters Village District:—North half of lot number 41, section A; east half of lot number 8, section B; north half of lot number 48, section C, Good Intent, in the Good Intent and Sisters Village District, in the county of Demerary and colony of

Digitized by Google

British Guiana, with the buildings thereon, appraised as the property of Peter Rose.

Twenty-seventhly. In behalf of the Chairman of the Local Authority of the Good Intent and Sisters Village District *versus* the proprietor of N½ of lot No. 46, section A ; N½ of lot No. 42, section B ; Good Intent, in the Good Intent and Sisters Village District :—North half of lot number 46, section A ; north half of lot number 42, section B ; Good Intent, in the Good Intent and Sisters Village District, in the county of Demerary, and colony of British Guiana, with the buildings thereon, appraised as the property of Beharri.

Twenty-eighthly. In behalf of the Chairman of the Local Authority of the Good Intent and Sisters Village District, *versus* the proprietor of N½ lot No. 54, section A ; E½ of lot No. 8, section B ; N½ of lot No. 32, section C, Good Intent, in the Good Intent and Sisters Village District :—North half of lot number 54, section A; east half of lot number 8, section B ; north half of lot number 32, section C, Good Intent, in the Good Intent and Sisters Village District, in the county of Demerary, and colony of British Guiana, with the buildings thereon, appraised as the property of John Davidson.

Twenty-ninthly. In behalf of the Chairman of the Local Authority of the Good Intent and Sisters Village District *versus* the proprietor of S½ of lot No. 55, section A ; E½ of lot No. 34, section B ; N½ of lot No. 24, section C, Good Intent, in the Good Intent and Sisters Village District :—South half of lot number 55, section A ; east half of lot number 34, section B ; north half of lot number 24, section C, Good Intent, in the Good Intent and Sisters Village District, in the county of Demerary, and colouy of British Guiana, with the buildings thereon, appraised as the property of G. Alves and R. Cole.

Thirtiethly. In behalf of the Chairman of the Local Authority of the Good Intent and Sisters Village District *versus* the proprietor of N½ lot No. 25, section A ; W½ lot No. 36, section B ; S½ lot No. 26, section C, Good Intent, in the Good Intent and Sisters Village District :—North half lot number 25, section A ; west half lot number 36, section B ; south half lot number 26, section C, Good Intent, in the Good Intent and Sisters Village District, in the county of Demerary and colony of British Guiana, with the buildings thereon, appraised as the property of William King.

Thirty-firstly. In behalf of the Chairman of the Local Authority of the Plaisance Village District *versus* the proprietor of E½ lot No. 94, section A ; E½ lot No. 88, section B ; E½ lot No. 88, section C, Plaisance, in the Plaisance Village District :—East half lot number 94, section A ; east half lot number 88, section B ; east half lot number 88, section C, Plaisance, in the Plaisance Village District, in the county of Demerary and colony of British Guiana, no building thereon, appraised as the property of estate Titus Roberts.

All persons having any right, title, interest or claim in and to any of the above properties, and who may have just grounds to oppose the sale thereof, are hereby required to do so in due form of law at the Registrar's Office in Georgetown, within fourteen days after the first Saturday's advertisement, setting forth his, her, or their reasons of opposition in writing duly signed by a Barrister-at-Law or Solicitor, and thereafter to proceed according to law. Those inclined to purchase will attend at the time and place beforementioned.

Terms of Sale—$100 and under, Cash ; above that sum, one month's credit with interest from the day of sale.

Registrar's Office of British Guiana, Georgetown, Demerary, this 24th day of February, 1911.

L. C. DALTON,
Registrar.

[SECOND PUBLICATION.]

PURSUANT to writs of execution in the matters following :—

I, the undersigned Registrar of British Guiana, or my lawful deputy, will expose for sale to the highest bidder, in presence of a Sworn Clerk or Assistant Sworn Clerk, at the Victoria Law Courts, in the city of Georgetown, on Monday, the 13th day of March, 1911, at 12 o'clock, noon :—

Firstly. In behalf of the Town Clerk of Georgetown *versus* the proprietor or representative of lot No. 20, Hincks and Regent Streets, in Robbstown District :—Lot number 20, Hinck and Regent Street, in Robbstown District, in the city of Georgetown, in the county of Demerary, and colony of British Guiana, with the buildings and erections thereon, as per inventory, appraised as the property of M. F. Pereira.

Secondly. In behalf of the Town Clerk of Georgetown *versus* the proprietor or representative of lot No. 29, Hadfield Street, in North Freeburg District :—Lot number 29, Hadfield Street, in North Freeburg District, in the city of Georgetown, in the county of Demerary, and colony of British Guiana, with the buildings and erections thereon, as per inventory, appraised as the property of heirs of Cobrian.

Thirdly. In behalf of the Town Clerk of Georgetown *versus* the proprietor or representative of East ½ lot No. 47, Bent Street, in North Freeburg District :—East half lot number 47, in Bent Street, in North Freeburg District, in the city of Georgetown, in the county of Demerary, and colony of British Guiana, with the buildings and erections thereon, as per inventory, appraised as the property of Daniel James.

Fourthly. In behalf of the Town Clerk of Georgetown *versus* the proprietor or representative of East ½ lot No. 71, Louisa Row and Bent Street, in North Freeburg District :—East half lot number 71, Louisa Row and Bent Street, in North Freeburg District, in the city of Georgetown, in the county of Demerary, and colony of British Guiana, with the buildings and erections thereon, as per inventory, appraised as the property of A. I. Robinson.

Fifthly. In behalf of the Town Clerk of Georgetown *versus* the proprietor or representative of West ½ lot No. 35, Norton Street, in Newburg District :—Lot number 35, Norton Street, in Newburg District, in the city of Georgetown, in the county of Demerary, and colony of British Guiana, with the buildings and erections thereon, as per inventory, appraised as the property of G. L. Jeffrey.

Sixthly. In behalf of the Town Clerk of Georgetown *versus* the proprietor or representative of South ½ lot No. 52, Louisa Row and Princes Street, in Newburg District :—South half lot number 52, Louisa Row and Princes Street, in Newburg District, in the city of Georgetown, in the county of Demerary, and colony of British Guiana, with the buildings and erections thereon, as per inventory, appraised as the property of M. Fernandes.

Seventhly. In behalf of the Town Clerk of Georgetown *versus* the proprietor or representative of East ½ lot No. 15, Lyng and Howes Streets, in New Charlestown District :—Lot number 15, Lyng and Howes Streets, in New Charlestown District, in the city of Georgetown, in the county of Demerary, and colony of British Guiana, with the buildings and erections thereon as per inventory, appraised as the property of I. James

Eighthly. In behalf of the Town Clerk of Georgetown *versus* the proprietor or representative of East ¼ lot No. 69, Adelaide and Evans Streets, in New Charlestown District :—East quarter lot number 69, Adelaide and Evans Street, in New Charlestown District, in the city of Georgetown, in the county of Demerary, and colony of British Guiana, with the buildings and erections thereon, as per inventory, appraised as the property of G. Sylvestre.

Ninthly. In behalf of the Town Clerk of Georgetown *versus* the proprietor or representative of North ½ lot No. 2, Upper D'Urban Street, in Wortmanville District :—North half lot number 2, Upper D'Urban Street, in Wortmanville District, in the city of Georgetown, in the county of Demerary, and colony of British Guiana, with the buildings and erections thereon, as as per inventory, appraised as the property of S. M. Eastman.

Tenthly. In behalf of the Town Clerk of Georgetown *versus* the proprietor or representative of South ½ lot No. 18-18, Upper Princes Street, in Wortmanville District :—South half lot number 18-18, Upper Princes Street, in Wortmanville District, in the city of Georgetown, in the county of Demerary, and colony of British Guiana, with the buildings and erections thereon, as per inventory, appraised as the property of B. Gomes.

Eleventhly. In behalf of the Town Clerk of Georgetown *versus* the proprietor or representative of North ½ lot No. 44, Upper D'Urban Street, in Wortmanville District :—North half lot number 44, Upper D'Urban Street, in Wortmanville District, in the city of Georgetown, in the county of Demerary, and colony of British Guiana, with the buildings and erections thereon, as per inventory, appraised as the property of A. Packwood.

Twelfthly. In behalf of the Town Clerk of Georgetown *versus* the proprietor or representative of W½ lot No. 65, Upper Bent Street, in Wortmanville District —West half lot number 65, Upper Bent Street, in Wortmanville District, in the city of Georgetown, in the county of Demerary and colony of British Guiana, with the buildings and erections thereon, as per inventory, appraised as the property of Ramdin and Tucoodoss.

Thirteenthly. In behalf of the Town Clerk of Georgetown *versus* the proprietor or representative of W½ lot No. O, Upper Bent Street, in Wortmanville District :—West half lot number O, Upper Bent Street, in Wortmanville District, in the city of Georgetown,

Digitized by Google

in the county of Demerary, and colony of British Guiana, with the buildings and erections thereon, as per inventory, appraised as the property of Greenidge Chester.

Fourteenthly. In behalf of the Town Clerk of Georgetown *versus* the proprietor or representative of W½ lot No. V V, Upper D'Urban Street, in Wortmanville District:—West half lot number V V, Upper D'Urban Street, in Wortmanville District, in the city of Georgetown, in the county of Demerary, and colony of British Guiana, with the buildings and erections thereon, as per inventory, appraised as the property of J. A. Heyliger.

Fifteenthly. In behalf of the Town Clerk of Georgetown *versus* the proprietor or representative of W½ lot No. W, Upper Bent Street, in Wortmanville District:—West half lot number W, up Bent Street, in Wortmanville District, in the city of Georgetown, in the county of Demerary, and colony of British Guiana, with the buildings and erections thereon, as per inventory, appraised as the property of Margaret Gay.

Sixteenthly. In behalf of The Town Clerk of Georgetown *versus* the proprietor or representative of W½ lot No. W.W., Upper Hadfield Street, in Wortmanville District:—West half lot number W.W., Upper Hadfield Street, in Wortmanville District, in the city of Georgetown, in the county of Demerary, and colony of British Guiana, with the buildings and erections thereon, as per inventory, appraised as the property of Nathaniel Brathwaite.

Seventeenthly. In behalf of The Town Clerk of Georgetown *versus* the proprietor or representative of lot No. 145, Crown and Oronoque streets, in Queenstown District:—Lot number 145, Crown and Oronoque streets, in Queenstown district, in the city of Georgetown, in the county of Demerary, and colony of British Guiana, with the buildings and erections thereon, as per inventory, appraised as the property of J. H. Bellamy.

Eighteenthly. In behalf of the Town Clerk of Georgetown *versus* the proprietor or representative of lot No. 201, Almond Street, in Queenstown District:—Lot number 201, Almond Street, in Queenstown District, in the city of Georgetown, in the county of Demerary and colony of British Guiana, with the buildings and erections thereon, as per inventory, appraised as the property of

Nineteenthly. In behalf of the Town Clerk of Georgetown *versus* the proprietor or representative of North ½ lot No. 47 also known as 57, Austin Place and Croal Street, in Stabroek District:—Lot number 47, also known as 57, Austin Place and Croal Street, in Stabroek District, in the city of Georgetown in the county of Demerary, and colony of British Guiana, with the buildings and erections thereon as per inventory, appraised as the property of J. Slater.

All persons having any right, title, interest or claim in and to any of the above properties, and who may have just grounds to oppose the sale thereof, are hereby required to do so in due form at the Registrar's Office in Georgetown, Demerary, within fourteen days after the first Saturday's advertisement, setting forth his, her or their reasons of opposition in writing, duly signed by a Barrister-at-Law or Solicitor, and thereafter to proceed according to law. Those inclined to purchase will attend at the time and place beforementioned.

Terms of Sale—$100 and under, Cash; above that sum, one month's credit with interest from the day of sale.

Registrar's Office of British Guiana, Georgetown, Demerary, this 24th day of February, 1911.

L. C. DALTON,
Registrar.

[SECOND PUBLICATION.]

PURSUANT to an Order granted by His Honour Sir Henry Alleyne Bovell, Knight, Chief Justice of British Guiana, bearing date 21st December, 1910, on the petition of Smith Brothers and Company, Limited, whose registered address is at lot 25 and 26, Water Street, Georgetown, plaintiff.

I, the undersigned Registrar of British Guiana, or my lawful deputy, will expose for sale to the highest bidder, in presence of a Sworn Clerk or Assistant Sworn Clerk, at the Victoria Law Courts, in the city of Georgetown, on Monday, the 13th day of March, 1911, at 12 o'clock, noon:—

In behalf of the above-named petitioner *versus* M. Persaud, an inhabitant of the county of Demerary:—An undivided half of the west half of lot number 1 (one), part of that part of Plantation Leonora, formerly called Anna Catharina, situate on the west coast of the county of Demerary, said lot number 1 (one), being laid down and defined on a diagram of a portion of the front lands of Plantation Anna Catharina by Frank Fowler, Sworn Land Surveyor, dated 23rd June, 1892, and deposited in the office in Georgetown of the Registrar of British Guiana, on the 9th day of September, 1892, the property of the defendant.

All persons having any right, title, interest or claim in and to the above property, and who may have just grounds to oppose the sale thereof, are hereby required to do so in due form at the Registrar's Office in Georgetown, within fourteen days after the first Saturday's advertisement setting forth his, her or their reasons of opposition in writing, duly signed by a Barrister-at-Law or Solicitor, and thereafter to proceed according to law. Those inclined to purchase will attend at the time and place beforementioned.

Payment must be made as follows:—One hundred dollars and under, Cash; exceeding $100—the purchaser or purchasers shall, unless they pay the purchase money at the time of sale, forthwith deposit with the Marshal 25 per cent. of the purchase money, and shall, if the purchase money does not exceed the sum of $500, pay the balance by three equal instalments, from the day of sale, with interest at the rate of six per cent. per annum, at the expiration of one, two and three months, respectively, and if the purchase money exceeds the sum of $500, he shall pay such balance with such interest, by three equal instalments, at the expiration of two, four and six months, respectively.

In the event of the purchaser making any default in payment of any of the instalments, the amount of the deposit shall be forfeited, and the property may, after being re-advertised, be put up for sale at auction and sold.

Registrar's Office of British Guiana, Georgetown, Demerary, this 24th day of February, 1911.

L. C. DALTON,
Registrar.

[SECOND PUBLICATION.]

PURSUANT to an Order granted by His Honour Sir Henry Alleyne Bovell, Knight, Chief Justice of British Guiana, bearing date 27th January, 1911, on the petition of Cyril Copeland Roberts, an inhabitant of the county of Demerary and colony of British Guiana.

I, the undersigned Registrar of British Guiana, or my lawful deputy, will expose for sale to the highest bidder, in presence of a Sworn Clerk, or Assistant Sworn Clerk, at the Victoria Law Courts, in the city of Georgetown, on Monday, the 13th day of March, 1911, at 12 o'clock, noon:—

In behalf of the above-named petitioner *versus* N. S. Grant, an inhabitant of the county of Demerary and colony aforesaid:—A tract of land situate on the right bank of the Essequebo River, British Guiana, the tract commences immediately above the lands known as Maripa and has a facade S 19° W 50 roods, with a mean depth S 71° E of 300 roods, being a portion of the abandoned land known as Moorasee.

All persons having any right, title, interest or claim in and to the above property, and who may have just grounds to oppose the sale thereof, are hereby required to do so in due form at the Registrar's Office in Georgetown, within fourteen days after the first Saturday's advertisement, setting forth his, her or their reason of opposition in writing, duly signed by a Barrister-at-Law or Solicitor, and thereafter to proceed according to law. Those inclined to purchase will attend at the time and place beforementioned.

Payment must be made as follows:—One hundred dollars and under, Cash; exceeding $100—the purchaser or purchasers shall, unless they pay the purchase money at the time of sale forthwith deposit with the Marshal 25 per cent. of the purchase money, and shall, if the purchase money does not exceed the sum of $500, pay the balance by three equal instalments, from the day of sale, with interest at the rate of 6 per cent. per annum, at the expiration of one, two and three months, respectively, and if the purchase money exceeds the sum of $500, he shall pay such balance with such interest by three equal instalments at the expiration of two, four and six months, respectively.

In the event of the purchaser making any default in payment of any of the instalments, the amount of the deposit shall be forfeited and the property may, after being re-advertised, be put up for sale at auction and sold.

Registrar's Office of British Guiana, Georgetown, Demerary, this 24th day of February, 1911.

L. C. DALTON,
Registrar.

[SECOND PUBLICATION.]

PURSUANT to writ of execution in the matter following:—

I, the undersigned Registrar of British Guiana, or my lawful deputy, will expose for sale to the highest bidder, in presence of a Sworn Clerk, or Assistant

Digitized by Google

Sworn Clerk, at the Victoria Law Courts, in the city of Georgetown, on Monday, the 6th day of March, 1911, at 12 o'clock, noon :—

In behalf of Maria Theresa de Freitas, the wife of Sylvestre S. de Freitas, trading without any partner under the name, style, and firm of the Charlestown Saw-mill, of 12, Princes Street, Georgetown, plaintiff, *versus* Parlow, of Kitty village, east coast, Demerara, defendant :—A cottage 20 feet x 12 feet with gallery attached and one cow-pen 50 feet with galvanized roof, situate on a piece of land leased from the Demerara Railway Company together with defendant's right, title, and interest to the said lease.

All persons having any right, title, interest or claim in and to the above property, and who may have just grounds to oppose the sale thereof, are hereby requested to do so in due form at the Registrar's Office in Georgetown within fourteen days after the first Saturday's advertisement, setting forth his, her or their reasons of opposition in writing, duly signed by a Barrister-at-Law or Solicitor, and thereafter to proceed according to law. Those inclined to purchase will attend at the time and place beforementioned.

Terms of Sale :—Cash, on the knock of the Hammer.

Registrar's Office of British Guiana, Georgetown, Demerary, this 24th day of February, 1911.

L. C. DALTON,
Registrar.

[SECOND PUBLICATION.]

PURSUANT to an Order granted by His Honour Sir Henry Alleyne Bovell, Knight, Chief Justice of British Guiana, bearing date 1st October, 1909, on the petition of Edward Morris, an inhabitant of the county of Demerara, plaintiff :

I, the undersigned Registrar of British Guiana, or my lawful deputy will expose for sale to the highest bidder, in presence of a Sworn Clerk or Assistant Sworn Clerk, at the Victoria Law Courts, in the city of Georgetown, on Monday, the 13th day of March, 1911, at 12 o'clock, noon :—

The opposition entered on the 11th day of December, 1909, to the sale at execution of the undermentioned property having been abandoned.

In behalf of the abovenamed petitioner *versus* J. J. Holder, defendant :—

East ½ lot No. 32, in section A.
" " " " 71, " " B.
" " " " 73, " " C.
" " " " 11, " " D.

in the village of Friendship, East Coast, Demerara.

Payment must be made as follows :—One hundred dollars and under, Cash ; exceeding $100 the purchaser or purchasers shall, unless they pay the purchase money at the time of the sale, forthwith deposit with the Marshal 25 per cent. of the purchase money and shall, if the purchase money does not exceed the sum of $500, pay the balance by three equal instalments from the day of sale, with interest at the rate of six per cent. per annum at the expiration of one, two or three months, respectively, and if the purchase money exceeds the sum of $500, he shall pay such balance with such interest by three equal instalments at the expiration of two, four and six months, respectively.

In the event of the purchaser making any defaul in payment of any of the instalments, the amount of the deposit shall be forfeited, and the property may, after being re-advertised, be put up for sale at auction and sold.

Registrar's Office of British Guiana, Georgetown, Demerary, this 24th day of February, 1911.

L. C. DALTON,
Registrar.

Counties of Demerary and Essequebo.

[THIRD PUBLICATION.]

PURSUANT to writs of execution in the matters following :—

I, the undersigned Registrar of British Guiana, or my lawful deputy, will expose for sale to the highest bidder, in the presence of a Sworn Clerk or Assistant Sworn Clerk, at the Victoria Law Courts, in the city of Georgetown, on Monday, the 6th day of March, 1911, at 12 o'clock, noon :—

Firstly. In behalf of the Chairman of the Local Authority of the Bagotville Village District *versus* the proprietor of W½ lot No. 24, Bagotville, in the Bagotville Village District :—West half lot number 24, Bagotville, in the Bagotville Village District, in the county of Demerary and colony of British Guiana, no building thereon, appraised as the property of Ellen Benjamin.

Secondly. In behalf of the Chairman of the Local Authority of the Bagotville Village District *versus* the proprietor of SW¼ lot No. 86, Bagotville, in the Bagotville Village District :—South west quarter lot number 86, Bagotville, in the Bagotville Village District, in the county of Demerary and colony of British Guiana, no building thereon, appraised as the property of Sabina Whyte.

Thirdly. In behalf of the Chairman of the Local Authority of the Ann's Grove and Two Friends Village District *versus* the proprietor of lot No. 43, section C, lot No. 38, section D, lot No. 39, section E, lots Nos. 1, 23, 33 and 35, section G, lot No. 42, section H, lot No. 45, section I, Two Friends, in the Ann's Grove and Two Friends Village District :—Lot number 43, section C, lot number 38, section D, lot number 39, section E, lots numbers 1, 23, 33 and 35, section G, lot number 42, section H, lot number 45, section I, Two Friends, in the Ann's Grove and Two Friends Village District, in the county of Demerary and colony of British Guiana, without the building thereon, appraised as the property of heirs of Jose Rodrigues.

Fourthly. In behalf of the Chairman of the Local Authority of the Golden Grove and Nabaclis Village District *versus* the proprietor of lot No. 32, section B, W½ lot No. 34, section D, and all right, title and interest in and to W½ lot No. 17 and W½ lot No. 52, section E, W½ lot No. 109, section F, W½ lot No. 34, section G, Nabaclis, during the continuance of the Licence of Occupancy No. 367, dated 17th July, 1889, and granted to the proprietor of Plantation Nabaclis, in section B, Nabaclis, half share in the Golden Grove and Nabaclis Village District:—Lot number 32, section B, west half lot number 34, section D, and all right, title and interest in and to west half lot number 17 and west half lot number 52, section E, west half lot number 109, section F, west half lot number 34, section G, Nabaclis, during the continuance of the Licence of occupancy No. 367, dated 17th July, 1889, and granted to the proprietors of Plantation Nabaclis, in section B, Nabaclis, half share in the Golden Grove and Nabaclis Village District, in the county of Demerary and colony of British Guiana, no building thereon, appraised as the property of Sarah Ben.

Fifthly. In behalf of the Chairman of the Local Authority of the Golden Grove and Nabaclis Village District *versus* the proprietor of N½ of N½ lot No. 34 ; N½ of W½ lot No. 75, section A ; S½ lot No. 17, section D, east side ; and all right, title and interest in and to S½ lot No. 11, section E, east side ; S½ lot No. 10, section F, east side, Golden Grove, during the continuance of the Licence of Occupancy No. 1,886, dated 1st April, 1889, and granted to the Chairman and Village Council of the village of Golden Grove and Nabaclis, section A., Golden Grove quarter share of Golden Grove, in the Golden Grove and Nabaclis District :—North half of north half lot number 34 ; north half of west half lot number 75, section A ; south half lot number 17, section D, east side ; all right, title and interest in and to south half lot number 11, section E, east side ; south half lot number 10, section F, east side, Golden Grove, during the continuance of the Licence of Occupancy No. 1,886, dated 1st April, 1889, and granted to the Chairman and Village Council of the village of Golden Grove and Nabaclis, in section A., Golden Grove quarter share of Golden Grove, in the Golden Grove and Nabaclis District, in the county of Demerary and colony of British Guiana, no building thereon, appraised as the property of Nathaniel Portsmouth.

Sixthly. In behalf of the Chairman of the Local Authority of the Victoria Village District *versus* the proprietor of lot No. 37, section A, Victoria, in the Victoria Village District :—Lot number 37, section A, Victoria, in the Victoria Village District, in the county of Demerary and colony of British Guiana, no building thereon, appraised as the property of Jambie James.

Seventhly. In behalf of the Chairman of the Local Authority of the Victoria Village District *versus* the proprietor of E½ lot No. 53, section A ; W½ of E½ lot No. 404, section B ; W¾ lot No. 405, section B ; S½ lot No. 5, section C ; S½ lot No. 5, section D ; E½ lot No. 1, section F, Victoria, in the Victoria Village District :—East half lot number 53, section A ; west half of east half lot number 404, section B ; west three-quarter lot number 405, section B ; south half lot number 5, section C ; south half lot number 5, section D ; east half lot number 1, section F, Victoria, in the Victoria Village District, in the county of Demerary and colony of British Guiana, no building thereon, appraised as the property of H. A. Spencer.

Eighthly. In behalf of the Chairman of the Local Authority of the Helena Country District *versus* the proprietor of house lot No. 43, section A, North Belmont ; cultivation lot No. 34, section C, North Supply, in the Helena Country District :—House lot number 43, section A, North Belmont ; cultivation lot number 34, section C, North Supply, in the Helena Country District, in the county of Demerary and colony of British Guiana, no building thereon, appraised as the property of Ragnarain.

Digitized by Google

Ninthly. In behalf of the Chairman of the Local Authority of the Helena Country District, *versus* the proprietor of house lot No. 45, North Belmont, section A; cultivation lot No. 37, section C, North Supply, in the Helena Country District:—House lot number 45, North Belmont, section A; cultivation lot number 37, section C, North Supply, in the Helena Country District, in the county of Demerary, and colony of British Guiana, no building thereon, appraised as the property of Mungar.

Tenthly. In behalf of the Chairman of the Local Authority of the Helena Country District, *versus* the proprietor of house lot No. 82 and 83, section A, North Belmont; cultivation lot No. 44, 45, section C, North Supply, in the Helena Country District:—House lot number 82 and 83, section A, North Belmont; cultivation lot number 44, 45, section C, North Supply, in the Helena Country District, in the county of Demerary, and colony of British Guiana, no building thereon, appraised as the property of J. and T. F. Gilead.

Eleventhly. In behalf of the Chairman of the Local Authority of the Helena District, *versus* the proprietor of house lot No. 32, section A, North Supply, in the Helena Country District:—House lot number 32, section A, North Supply, in the Helena Country District, in the county of Demerary, and colony of British Guiana, no building thereon, appraised as the property of Lahoory.

Twelvthly. In behalf of the Chairman of the Local Authority of the Helena Country District, *versus* the proprietor of cultivation lot No. 46, section C, North Supply, in the Helena Country District:—Cultivation lot number 46, section C, North Supply, in the Helena Country District, in the county of Demerary, and colony of British Guiana, no building thereon, appraised as the property of Koochuri.

Thirteenthly. In behalf of the Chairman of the Local Authority of the Helena Country District, *versus* the proprietor of house lot No. 17, section D, South Good Hope; cultivation lot No. 8, section A, Orange Nasau, in the Helena Country District:—House lot number 17, section D, South Good Hope, cultivation lot number 8, section Orange Nasau, in the Helena Country District, in the county of Demerary, and colony of British Guiana, no building thereon, appraised as the property of Mungrah.

Fourteenthly. In behalf of the Chairman of the Local Authority of the Helena Country District *versus* the proprietor of house lot No. 99, section D, South Good Hope, cultivation lot No. 27, section C, North Helena 2, in the Helena Country District:—House lot number 99, section D, South Good Hope, cultivation lot number 27, section C, North Helena 2, in the Helena Country District, in the county of Demerary and colony of British Guiana, no building thereon, appraised as the property of Gungamer.

Fifteenthly. In behalf of the Chairman of the Local Authority of the Helena Country District *versus* the proprietor of house lot No. 21, section A, North Hand-en-Veldt, cultivation lot No. 20, section H, North Hand-en-Veldt, in the Helena Country District:—House lot number 21, section A, North Hand-en-Veldt, cultivation lot number 20, section H, North Hand-en-Veldt, in the Helena Country District, in the county of Demerary and colony of British Guiana, no building thereon, appraised as the property of Abdolla.

Sixteenthly. In behalf of the Chairman of the Local Authority of the Helena Country District *versus* the proprietor of house lot No. 105, section A, North Hand-en-Veldt, cultivation lot No. 97, section H, North Hand-en-Veldt, in the Helena Country District:—House lot number 105, section A, North Hand-en-Veldt, cultivation lot number 97, section H, North Hand-en-Veldt, in the Helena Country District, in the county of Demerary and colony of British Guiana, no building thereon, appraised as the property of Budrum.

Seventeenthly. In behalf of the Chairman of the Local Authority of the Helena Country District *versus* the proprietor of house lot No. 106, section A, North Hand-en-Veldt, cultivation lot No. 96, section H, North Hand-en-Veldt, in the Helena Country District:—House lot number 106, section A, North Hand-en-Veldt, cultivation lot number 96, section H, North Hand-en-Veldt, in the Helena Country District, in the county of Demerary and colony of British Guiana, no building thereon, appraised as the property of Kulas.

Eighteenthly. In behalf of the Chairman of the Local Authority of the Helena Country District *versus* the proprietor of house lot No. 108, section A, North Hend-en-Veldt, cultivation lot No. 61, section H, North Hend-en-Veldt, in the Helena Country District, in the county of Demerary, and colony of British Guiana, no building thereon, appraised as the property of Rachpaul.

Nineteenthly. In behalf of the Chairman of the Local Authority of the Helena Country District *versus* the proprietor of house lot No. 39, section B, South Hand-en-Veldt; cultivation lot No. 39, section G, South Hand-en-Veldt, of in the Helena Country District:—House lot number 39, section B, South Hand-en-Veldt; cultivation lot number 39, section G, South Hand-en-Veldt, in the Helena Country District, in the county of Demerary and colony of British Guiana, no building thereon, appraised as the property of Dollee.

Twentiethly. In behalf of the Chairman of the Local Authority of the Helena Country District, *versus* the proprietor of house lot No. 44, section B, South Hand-en-Veldt; cultivation lot No. 44, section G, South Hand-en-Veldt, in the Helena Country District:—House lot number 44, section B, South Hand-en-Veldt; cultivation lot number 44, section G, South Hand-en-Veldt, in the Helena Country District, in the county of Demerary, and colony of British Guiana, no building thereon, appraised as the property of Ramanah.

Twenty-firstly. In behalf of the Chairman of the Local Authority of the Craig Country District *versus* the proprietor of lot No. 13, Craig, in the Craig Country District:—Lot number 13, Craig, in the Craig Country District, in the county of Demerary and colony of British Guiana, no building thereon, appraised as the property of Dathan Kerrnan.

Twenty-secondly. In behalf of the Chairman of the Local Authority of the Craig Country District *versus* the proprietor of lot No. 16 and lot No. 17, Craig, in the Craig Country District:—Lot number 16 and lot number 17, Craig, in the Craig Village District, in the county of Demerary and colony of British Guiana, no building thereon, appraised as the property of Isaac McFarlane.

Twenty-thirdly. In behalf of the Chairman of the Local Authority of the Craig Country District *versus* the proprietor of lot No. 21, Craig, in the Craig Country District:—Lot number 21, Craig, in the Craig Country District, in the county of Demerary and colony of British Guiana, no building thereon, appraised as the property of Charles Simpson.

Twenty-fourthly. In behalf of the Chairman of the Local Authority of the Craig Country District *versus* the proprietor of lot No. 141, Craig, in the Craig Country District:—Lot number 141, Craig, in the Craig Country District, in the county of Demerary and colony of British Guiana, no building thereon, appraised as the property of Alice Benjamin.

Twenty-fifthly. In behalf of the Chairman of the Village Council of the Agricola Village District *versus* the proprietor of S½ lot No. 117, Agricola, in the Agricola Village District:—South half lot number 117, Agricola, in the Agricola Village District, in the county of Demerary and colony of British Guiana, no building thereon, appraised as the property of Isabella Louis.

Twenty-sixthly. In behalf of the Chairman of the Village Council of the Agricola Village District *versus* the proprietor of S½ lot No. 118, Agricola, in the Agricola Village District:—South half lot number 118, Agricola, in the Agricola Village District, in the county of Demerary and colony of British Guiana, no building thereon, appraised as the property of A. Favourite.

Twenty-seventhly. In behalf of the Chairman of the Village Council of the Beterverwagting Village District *versus* the proprietor of lots Nos. 28 and 29, section C, Beterverwagting, in the Beterverwagting Village District:—Lots numbers 28 and 29, section C, Beterverwagting, in the Beterverwagting Village District, in the county of Demerary and colony of British Guiana, no building thereon, appraised as the property of Boston Rogers.

Twenty-eighthly. In behalf of the Chairman of the Local Authority of the Huis't Dieren Country District *versus* the proprietor of lot No. 63, section B. M., of Huis't Dieren, in the Huis't Dieren Country District:—Lot number 63, section B. M., of Huis't Dieren, in the Huis't Dieren Country District, in the county of Demerary, and colony of British Guiana, no building thereon, appraised as the property of Henry Duke.

Twenty-ninthly. In behalf of the Chairman of the Local Authority of the Maria's Pleasure Country District *versus* the proprietor of lot No. 3, section A and B, of Maria's Pleasure, in the Maria's Pleasure Country District:—Lot number 3, section A and B, Maria's Pleasure, in the Maria's Pleasure District, in the county Demerary, and colony of British Guiana, no building thereon, appraised as the property of William Morison.

Thirtiethly. In behalf of the Chairman of the Local Authority of the Arthurville and Fredericksburg Country District, *versus* the proprietor of Lots Nos. 11 and 12, section A, Arthurville, in the Arthur and Fredericksburg Country District:—Lo's number 11 and 12 section A, Arthurville, in the Arthurville and Fredericksburg Country District, in the county of Demerary, and colony of British

Digitized by Google

Guiana, no building theron, appraised as the property of W. Cozier.

All persons having any right, title, interest or claim in and to any of the above properties, and who may have just grounds to oppose the sale thereof, are hereby required to do so in due form of law at the Registrar's Office in Georgetown, within fourteen days after the first Saturday's advertisement, setting forth his, her, or their reasons of opposition in writing duly signed by a Barrister-at-Law or Solicitor, and thereafter to proceed according to law. Those inclined to purchase will attend at the time and place beforementioned.

Terms of Sale :—$100 and under, Cash ; above that sum one month's credit with interest from the day of sale.

Registrar's Office of British Guiana, Georgetown, Demerary, this 17th day of February, 1911.

L. C. DALTON,
Registrar.

[THIRD PUBLICATION.]

PURSUANT to writs of execution in the matters following:—

I, the undersigned Registrar of British Guiana, or my lawful deputy, will expose for sale to the highest bidder, in presence of a Sworn Clerk, or Assistant Sworn Clerk, at the Victoria Law Courts, in the city of Georgetown, on Monday, the 6th day of March, 1911, at 12 o'clock, noon :—

Firstly. In behalf of the Town Clerk of Georgetown *versus* the Proprietor or Representative of lot No. 1, High and New North Streets, in Lacytown District :—Lot number 1, in Lacytown District, in the city of Georgetown, in the county of Demerary and colony of British Guiana, with the buildings and erections thereon, as per inventory, appraised as the property of J. A. Murdock.

Secondly. In behalf of the Town Clerk of Georgetown *versus* the Proprietor or Representative of lot No. 2, New North Street, in Lacytown District :—Lot number 2, New North Street, in Lacytown District, in the city of Georgetown, in the county of Demerary and colony of British Guiana, with the buildings and erections thereon, as per inventory, appraised as the property of J. A. Murdock.

Thirdly. In behalf of the Town Clerk of Georgetown *versus* the Proprietor or Representative of lot No. 88, Robb and Alexander Streets, in Lacytown District :—Lot number 88, Robb and Alexander Streets, in Lacytown District, in the city of Georgetown, in the county of Demerary and colony of British Guiana, with the buildings and erections thereon, as per inventory, appraised as the property of F. Teixeira.

Fourthly, In behalf of the Town Clerk of Georgetown *versus* the Proprietor or Representative of E½ lot No 97, Regent Street, in Lacytown District :—East half lot number 97, Regent Street, in Lacytown District, in the city of Georgetown, in the county of Demerary, and colony of British Guiana, with the buildings and erections thereon, as per inventory, appraised as the property of L. A. Charles.

Fifthly. In behalf of the Town Clerk of Georgetown *versus* the Proprietor or Representative of lot No. 160, Charlotte Street, in Lacytown District :—Lot number 160, Charlotte Street, in Lacytown District, in the city of Georgetown, in the county of Demerary and colony of British Guiana, with the buildings and erections thereon, as per inventory, appraised as the property of C. A. de Freitas.

Sixthly. In behalf of the Town Clerk of Georgetown *versus* the Proprietor or Representative of lot No. 176, Charlotte Street, in Lacytown District :—Lot number 176, Charlotte Street, in Lacytown District, in the city of Georgetown, in the county of Demerary and colony of British Guiana, with the buildings and erections thereon, as per inventory, appraised as the property of J. F. Comacho.

Seventhly. In behalf of the Town Clerk of Georgetown *versus* the proprietor or representative of West ½ lots Nos. 40, 41 and 42, New Market and Murray Streets, in North Cumingsburg District :—West half lots numbers 40, 41 and 42, New Market and Murray Streets, in North Cumingsburg District, in the city of Georgetown, in the county of Demerary and colony of British Guiana, with the buildings and erections thereon, as per inventory, appraised as the property of H. C. A. J. Castagne.

Eighthly. In behalf of the Town Clerk of Georgetown *versus* the proprietor or representative of East ½ of West ½ lot No. 92, Middle Street, in North Cumingsburg District :—East half of West quarter lot number 92, Middle Street, in North Cumingsburg District, in the city of Georgetown, in the county of Demerary and colony of British Guiana, with the buildings and erections thereon, as per inventory, appraised as the property of G. A. Northey.

Ninthly. In behalf of the Town Clerk of Georgetown *versus* the proprietor or representative of lot No. 166, Waterloo Street, in North Cummingsburg District :—Lot number 166, Waterloo Street, in North Cummingsburg District, in the city of Georgetown, in the county of Demerary and colony of British Guiana, with the buildings and erections thereon, as per inventory, appraised as the property of S. A. Elliot.

Tenthly. In behalf of the Town Clerk of Georgetown *versus* the proprietor or representative of lot No. 167, Waterloo Street, in North Cumingsburg District :—Lot number 167, Waterloo Street, in North Cumingsburg District, in the city of Georgetown, in the county of Demerary and colony of British Guiana, with the buildings and erections thereon, as per inventory, appraised as the property of S. A. Elliot.

Eleventhly. In behalf of the Town Clerk of Georgetown *versus* the proprietor or representative of South ½ of West ½ lot No. 231, Camp and Middle Streets, in North Cumingsburg District :—South half of west half lot number 231. Camp and Middle Street, in North Cumingsburg District, in the city of Georgetown, in the county of Demerary and colony of British Guiana, with the buildings and erections thereon, as per inventory, appraised as the property of M. B. Perreira.

Twelfthly. In behalf of the Town Clerk of Georgetown *versus* the proprietor or representative of E½ lot No. 350, Cummings and New Market Streets, in North Cumingsburg District :—East half lot number 350, Cummings and New Market Streets, in North Cumingsburg District, in the city of Georgetown, in the county of Demerary and colony of British Guiana, with the buildings and erections thereon, as per inventory, appraised as the property of E Roger.

Thirteenthly. In behalf of the Town Clerk of Georgetown *versus* the proprietor or representative of east ½ lot No. 140, Murray and Waterloo Streets, in South Cumingsburg District :—East half lot number 140, Murray and Waterloo Streets, in South Cumingsburg District, in the city of Georgetown, in the county of Demeray, and colony of British Guiana, with the buildings and erections thereon, as per inventory, appraised as the property of W. E, Lewis.

Fourteenthly. In behalf of the Town Clerk of Georgetown *versus* the proprietor or representative of part lot No. 246, Church Street, in South Cumingsburg District :—Part lot number 246, Church Street, in South Cumingsburg District, in the city of Georgetown, in the county of Demerary, and colony of British Guiana, with the buildings and erections thereon, as per inventory, appraised as the property of J. Stoll.

Fifteenthly. In behalf of the Town Clerk of Georgetown *versus* the proprietor or representative of east ¼ lot No. 253, Murray and Thomas Streets, in South Cumingsburg District :—East quarter lot number 253, Murray and Thomas Streets, in South Cumingsburg District, in the city of Georgetown, in the county of Demerary, and colony of British Guiana, with the buildings and erections thereon, as per inventory, appraised as the property of G. A. Thorpe.

Sixteenthly. In behalf of the Town Clerk of Georgetown *versus* the proprietor or representative of west ¾ lot No. 253, Murray Street, in South Cumingsburg District :—West three-quarter lot number 253, Murray Street, in South Cumingsburg District, in the city of Georgetown, in the county of Demerary, and colony of British Guiana, with the buildings and erections thereon, as per inventory, appraised as the property of H. J. Tafares.

Seventeenthly. In behalf of the Town Clerk of Georgetown *versus* the proprietor or representative of east ½ lot No. 288 and 289, Middle Street, in South Cumingsburg District :—East half lot number 288 and 289, Middle Street, in South Cumingsburg District, in the city of Georgetown, in the county of Demerary, and colony of British Guiana, with the buildings and erections thereon, as per inventory, appraised as the property of J. E. Tafares, junior.

Eighteenthly. In behalf of the Town Clerk of Georgetown *versus* the proprietor or representative of E½ lot No. 308, East and Murray Streets, in South Cumingsburg District :—East half lot number 308, East and Murray Streets, in South Cumingsburg District, in the city of Georgetown, in the county of Demerary and colony of British Guiana, with the buildings and erections thereon, as per inventory, appraised as the property of Martins and Veloza.

Nineteenthly. In behalf of the Town Clerk of Georgetown *versus* the proprietor or representative of E½ lot No. 330, Church and Cummings Streets, in South Cumingsburg District :—East half lot number 330, Church and Cummings Streets, in South Cumingsburg District, in the city of Georgetown, in the county of Demerary and colony of British Guiana, with the buildings and erections thereon, as per

Digitized by Google

inventory, appraised as the property of the children of F. and M. Zitman.

All persons having any right, title, interest or claim in and to any of the above properties, and who may have just grounds to oppose the sale thereof, are hereby required to do so in due form at the Registrar's Office in Georgetown within fourteen days after the first Saturday's advertisement, setting forth his, her or their reasons of opposition in writing, duly signed by a Barrister-at-Law or Solicitor, and thereafter to proceed according to law. Those inclined to purchase will attend at the time and place beforementioned.

Terms of Sale:—$100, and under, Cash; above that sum, one month's credit with interest from the day of sale.

Registrar's Office of British Guiana, Georgetown, Demerary, this 17th day of February, 1911.

L. C. DALTON,
Registrar.

[THIRD PUBLICATION.]

PURSUANT to an Order granted by His Honour Sir Henry Alleyne Bovell, Knight, Chief Justice of British Guiana, bearing date 19th February, 1911, on the petition of J. G. D'Aguair, trading under the name, style and firm of D'Aguair Brothers, by his duly constituted attorney in this colony H. G. Faria, of lot 12, Kingston, Georgetown, plaintiffs.

I, the undersigned Registrar of British Guiana, or my lawful deputy, will expose for sale to the highest bidder, in presence of a Sworn Clerk or Assistant Sworn Clerk, at the Victoria Law Courts, in the city of Georgetown, on Monday, the 6th day of March, 1911, at 12 o'clock, noon:—

In behalf of the abovenamed petitioner *versus* A. P. S. Martins and C. V. Martins by their attorneys E. F. and J. S. Gonsalves, defendants:—the west half of lot letter "H" Zes Kenderen, Mahaicony, East Coast.

All persons having any right, title, interest or claim in and to the above property, and who may have just grounds to oppose the sale thereof, are hereby required to do so in due form at the Registrar's Office in Georgetown, within fourteen days after the first Saturday's advertisement, setting forth his, her or their reasons of opposition in writing, duly signed by a Barrister-at-Law or Solicitor, and thereafter to proceed according to law. Those inclined to purchase will attend at the time and place beforementioned.

Payment must be made as follows:—One hundred dollars and under, Cash; exceeding $100 the purchaser or purchasers shall, unless they pay the purchase money at the time of the sale, forthwith deposit with the Marshal 25 per cent. of the purchase money and shall, if the purchase money does not exceed the sum of $500, pay the balance by three equal instalments from the day of sale, with interest at the rate of six per cent. per annum at the expiration of one, two and three months, respectively, and if the purchase money exceeds the sum of $500, he shall pay such balance with such interest by three equal instalments at the expiration of two, four and six months, respectively.

In the event of the purchaser making any default in payment of any of the instalments, the amount of the deposit shall be forfeited and the property may, after being re-advertised, be put up for sale at auction and sold.

Registrar's Office of British Guiana, Georgetown, Demerary, this 17th day of February, 1911.

L. C. DALTON,
Registrar.

[THIRD PUBLICATION.]

PURSUANT to writ of execution in the matter following:—

I, the undersigned Registrar of British Guiana, or my lawful deputy, will expose for sale to the highest bidder, in presence of a Sworn Clerk or Assistant Sworn Clerk, at the Victoria Law Courts, in the city of Georgetown, on Monday, the 6th day of March, 1911, at 12 o'clock, noon:—

In behalf of Nelson Cannon, auctioneer, agent and stock-broker, carrying on business at lot 45, Water Street, Georgetown, plaintiff *versus* Coomar Maraj, male East Indian, defendant:—One Rumble-Waggon with two cushions, one hackney carriage with two lamps and one cushion.

All persons having any right, title, interest or claim in and to the above property, and who may have just grounds to oppose the sale thereof, are hereby required to do so in due form of law at the Registrar's Office in Georgetown, within fourteen days after the first Saturday's advertisement, setting forth his, her or their reasons of opposition in writing, duly signed by a Barrister-at-Law or Solicitor, and thereafter to proceed according to law. Those inclined to purchase will attend at the time and place beforementioned.

Terms of Sale:—Cash, on the knock of the hammer.

Registrar's Office of British Guiana, Georgetown, Demerary, this 17th day of February, 1911.

L. C. DALTON,
Registrar.

[THIRD PUBLICATION.]

PURSUANT to writ of execution in the matter following:—

I, the undersigned Registrar of British Guiana, or my lawful deputy, will expose for sale to the highest bidder, in the presence of a Sworn Clerk or Assistant Sworn Clerk, at the Victoria Law Courts, in the city of Georgetown, on Monday, the 6th day of March, 1911, at 12 o'clock, noon:—

In behalf of Joao Jose Rodrigues, carrying on business at lot 20, Water Street, Georgetown, under the name, style and firm of Rodrigues and Abreu, "the said Joao Jose Rodrigues, being at present absent from the colony but represented therein by his duly constituted attorney Antonio Gomes and Joao Jose de Freitas, both of the city of Georgetown, plaintiff *versus* Maria Gomes Comacho, widow, of Dartmouth, Essequebo, defendant:—Lot number 3 (three), part of the front land of Plantation Dartmouth, in the county of Essequebo and colony of British Guiana, said lot number 3 (three), being laid down and defined on a diagram by D. I. Smith, Sworn Land Surveyor, dated 5th March, 1845, and deposited in the Registrar's Office of British Guiana, on all the buildings and erections thereon, as per inventory.

All persons having any right, title, interest or claim in and to the above property and who may have just grounds to oppose the sale thereof, are hereby required to do so in due form at the Registrar's Office in Georgetown, within fourteen days after the first Saturdays' advertisement, setting forth his, her or their reasons of opposition in writing duly signed by a Barrister-at-Law or Solicitor, and thereafter to proceed according to law. Those inclined to purchase will attend at the time and place beforementioned.

Payment must be made as follows:—One hundred dollars and under, Cash; exceeding $100—the purchaser or purchasers shall, unless they pay the purchase money at the time of sale, forthwith deposit with the Marshal 25 per cent. of the purchase money and shall, if the purchase does not exceed the sum of $500, pay the balance by three equal instalments, from the day of sale, with interest at rate of six per cent. per annum, at the expiration of one two and three months, respectively, and if the purchase money exceeds the sum of $500, he shall pay such balance with such interest by three equal instalments at the expiration of two, four and six months, respectively.

In the event of the purchaser making any default in payment of any of the instalments, the amount of the deposit shall be forfeited and the property may, after being re-advetised, be put up for sale at auction and sold.

Registrar's Office of British Guiana, Georgetown, Demerary, this 17th day of February, 1911.

L. C. DALTON,
Registrar.

[THIRD PUBLICATION.]

PURSUANT to an Order granted by His Honour Sir Henry Alleyne Bovell, Knight, Chief Justice of British Guiana, bearing date 21st day of December, 1910, on the petition of G. A. Blunt, an inhabitant of the colony aforesaid, plaintiff.

I, the undersigned Registrar of British Guiana, or my lawful deputy, will expose for sale to the highest bidder, in presence of a Sworn Clerk or Assistant Sworn Clerk, at the Victoria Law Courts, in the city of Georgetown, on Monday, the 6th March, 1911, at 12 o'clock, noon:—

In behalf of the abovenamed petitioner *versus* Jeremiah Langevine and Mary Langevine, defendants:—The west half of north half of lot number 4 or 36, Charlestown, Georgetown, Demerara, without the buildings and erections thereon, and subject to certain leases in favour of Best and W. Cole.

All persons having any right, title, interest or claim in and to the above property, and who may have just grounds to oppose the sale thereof, are hereby required to do so in due form at the Registrar's Office in Georgetown, within fourteen days after the first Saturday's advertisement, setting forth his, her or their reasons of opposition in writing, duly signed by a Barrister-at-Law or Solicitor, and thereafter to proceed according to law. Those inclined to purchase will attend at the time and place beforementioned.

Payment must be made as follows:—One hundred dollars and under, Cash, exceeding $100—the pur-

Digitized by Google

chaser or purchasers shall, unless they pay the purchase money at the time of sale, forthwith deposit with the Marshal 25 per cent. of the purchase money and shall, if the purchase money does not exceed the sum of $500, pay the balance by three equal instalments, from the day of sale, with interest at the rate of six per cent. per annum, at the expiration of one, two and three months, respectively, and if the purchase money exceeds the sum of $500, he shall pay such balance with such interest by three equal instalments at the expiration of two, four and six months, respectively.

In the event of the purchaser making any default in payment of any of the instalments, the amount of the deposit shall be forfeited and the property may, after being re-advertised, be put up for sale at auction and sold.

Registrar's Office of British Guiana, Georgetown, Demerary, this 17th day of February, 1911.

L. C. DALTON,
Registrar.

County of Berbice.

[FIRST PUBLICATION.]

PURSUANT to writs of execution in the matters following:—

I, the undersigned Registrar of British Guiana, or my lawful deputy, will expose for sale to the highest bidder, in presence of a Sworn Clerk or Assistant Sworn Clerk, at the Court House, in New Amsterdam, Berbice, on Thursday, the 23rd day of March, 1911, at 12 o'clock, noon:—

Firstly. In behalf of the Chairman of the Local Authority for the Bush Lot Country District, *versus* the proprietor of house lot number 231, section C; and cultivation lot number 162, section K; in the Bush Lot Country District:—House lot number 231 (two hundred and thirty-one), section C; and cultivation lot number 162 (one hundred and sixty-two), section K, in the Bush Lot Country District, in the County of Berbice, and colony of British Guiana, no buildings thereon, appraised as the property of Estate of Jaunkey.

Secondly. In behalf of the Chairman of the Local Authority for the Bush Lot Country District, *versus* the proprietor of house lot number 102, section A; and cultivation lot number 321, section I, in the Bush Lot Country District:—House lot number 102 (one hundred and two), section A; and cultivation lot number 321 (three hundred and twenty-one), section I, in the Bush Lot Country District in the county of Berbice, and colony of British Guiana, with the buildings thereon, appraised as the property of Done Sing.

Thirdly. In behalf of the Chairman of the Local Authority for the Bush Lot Country District, *versus* the proprietor of house lot number 139, section C, and cultivation lot number 198, section H, in the Bush Lot Country District:—House lot number 139 (one hundred and thirty-nine), section C, and cultivation lot number 198 (one hundred and ninety-eight), section H, in the Bush Lot Country District, in the county of Berbice, and colony of British Guiana, no buildings thereon, appraised as the property of Dookny.

Fourthly. In behalf of the Chairman of the Local Authority for the Bush Lot Country District, *versus* the proprietor of house lot number 141, section B, and cultivation lot number 2, section H, in the Bush Lot Country District:—House lot number 141 (one hundred and forty-one), section B; and cultivation lot number 2 (two), section H, in the Bush Lot Country District, in the county of Berbice, and colony of British Guiana, no buildings thereon, appraised as the property of Bhugmaneah.

Fifthly. In behalf of the Chairman of the Local Authority for the Bush Lot Country District, *versus* the proprietor of house lot 45, section B, and cultivation lot number 55, section H, in the Bush Lot Country District:—House lot number 45 (forty-five), section B, and cultivation lot number 55 (fifty-five), section H, in the Bush Lot Country District, in the county of Berbice, and colony of British Guiana, no buildings thereon, appraised as the property of Ramdeosare.

Sixthly. In behalf of the Chairman of the Local Authority for the Bush Lot Country District, *versus* the proprietor of house lot number 190, section C, and cultivation lot number 173, section H, in the Bush Lot Country District:—House lot number 190 (one hundred and ninety), section C, and cultivation lot number 173 (one hundred and seventy-three), section H, in the Bush Lot Country District, in the county of Berbice, and colony of British Guiana, no buildings thereon, appraised as the property of Golaup.

Seventhly. In behalf of the Chairman of the Local Authority for the Bush Lot Country District, *versus* the proprietor of house lot number 191, section C, and cultivation lot number 174, section H, in the Bush Lot Country District:—House lot number 191 (one hundred and ninety-one), section C, and cultivation lot number 174 (one hundred and seventy-four), section H, in the Bush Lot Country District, in the county of Berbice, and colony of British Guiana, no buildings thereon, appraised as the property of Gomnee.

Eighthly. In behalf of the Chairman of the Local Authority for the Bush Lot Country District, *versus* the property of house lot number 238, section C, and cultivation lot number 155, section K, in the Bush Lot Country District:—House lot number 238 (two hundred and thirty-eight), section C, and cultivation lot number 155 (one hundred and fifty-five), section K, in the Bush Lot Country District, in the county of Berbice, and colony of British Guiana, no buildings thereon, appraised as the property of Hydr.

All persons having any right, title, interest or claim in and to any of the above properties, and who may have just grounds to oppose the sale thereof, are hereby required to do so in due form at the Registrar's Office in New Amsterdam within fourteen days after the first Saturday's advertisement, setting forth his, her or their reasons of opposition in writing, duly signed by a Barrister-at-Law or Solicitor, and thereafter to proceed according to law. Those inclined to purchase will attend at the time and place beforementioned.

Terms of Sale:—$100, and under, Cash; above that sum, one month's credit with interest from the day of sale.

Registrar's Office of British Guiana, New Amsterdam, Berbice, this 3rd day of March, 1911.

L. C. DALTON,
Registrar.

County of Berbice.

[THIRD PUBLICATION.]

PURSUANT to an Order granted by His Honour Sir Henry Alleyne Bovell, Knight, Chief Justice of British Guiana, bearing date 1st December, 1910, on the petition of G. P. De Mendonça, an inhabitant of the county of Berbice and colony of British Guiana, plaintiff.

I, the undersigned Registrar of British Guiana, or my lawful deputy, will expose for sale to the highest bidder, in presence of a Sworn Clerk or Assistant Sworn Clerk, at the Court House in New Amsterdam, Berbice, on Thursday, the 9th day of March, 1911, at 12 o'clock, noon:—

In behalf of the abovenamed petitioner *versus* Maxwell Moore, defendant:—An undivided half (½) of an undivided one-sixth (⅙) in and to the western half of Plantation Hogsty, situate on the Corentyne Coast, county of Berbice, colony of British Guiana, the property of Maxwell Moore.

All persons having any right, title, interest or claim in and to the above property, and who may have just grounds to oppose the sale thereof, are hereby required to do so in due form at the Registrar's Office in New Amsterdam, Berbice, within fourteen days after the first Saturday's advertisement, setting forth his, her or their reasons of opposition in writing, duly signed by a Barrister-at-Law or Solicitor, and thereafter to proceed according to law. Those inclined to purchase will attend at the time and place beforementioned.

Payment must be made as follows:—One hundred dollars and under, Cash; exceeding $100—the purchaser or purchasers shall, unless they pay the purchase money at the time of sale, forthwith deposit with the Marshal 25 per cent. of the purchase money and shall, if the purchase does not exceed the sum of $500 pay the balance by three equal instalments, from the day of sale, with interest at the rate of six per cent. per annum, at the expiration of one, two and three months, respectively, and if the purchase money exceeds the sum of $500, he shall pay such balance with such interest by three equal instalments at the expiration of two, four and six months, respectively.

In the event of the purchaser making any default in payment of any of the instalments, the amount of the deposit shall be forfeited and the property may, after being re-advertised, be put up for sale at auction and sold.

Registrar's Office of British Guiana, New Amsterdam, Berbice, this 17th day of February, 1911.

L. C. DALTON,
Registrar.

Digitized by Google

Registrar's Notice.

BRITISH GUIANA.

STATEMENT shewing the name of the person convicted at the Session of the Supreme Court of British Guiana sitting in the exercise in its Criminal Jurisdiction in and for the County of Essequebo, held on the 21st day of February, Nineteen Hundred and Eleven, and the Offence, Date of Sentence, and Sentence passed on him :—

Indictment No.	Name.	Offence for which Indicted.	Offence of which Convicted.	Date of Sentence.	Sentence.
	Hubert Chisholm ...	Breaking and entering a dwelling house and larceny.	Breaking and entering a dwelling house and larceny.	21st February, 1911.	Eighteen months' imprisonment with hard labour.

Registrar's Office of British Guiana, Victoria Law Courts, Georgetown, Demerara, this 1st day of March, 1911.

L. C. DALTON,
Registrar.

Summary Summation.

Sookhdaia, Pln. The Bell, Canal No. 2.

Dr. To Canal Polder Commissioners.

April 1—1910. For assessment on 25 acres for the year 1910-11, at 30 cents (from 1st April, 1910, to 31st March, 1911), part of Pln. "The Bell" situate in Canal No. 2 ... ... $7 50

JAMES H. W. PARK,
Chairman,
Polder Authority Canals 1 and 2.

A true Copy,
FITZ. B. EDWARDS,
Marshal.

BRITISH GUIANA.

COUNTIES OF DEMERARA AND ESSEQUEBO.

AT the request and instance of the Canal Polder Authority, I, the undersigned Marshal, do hereby summon the proprietor or proprietors, representative or representatives of 25 acres of land part of Plantation "The Bell", situate in Canal No. 2, in the west bank of the county of Demerary and colony of British Guiana, to pay within six days to the Canal Polder Authority the sum of $7.50 (seven dollars and fifty cents), being amount due, owing and payable for assessment due on 25 acres of land in Canals 1 and 2 Polder from 1st April, 1910, to 31st March, 1911, with interest at the rate of 6 per cent. per annum, as per account annexed with costs until paid. On pain of parate execution.

FITZ. B. EDWARDS,
Marshal.

Marshal's Office,
this 24th day of February, 1911.

Official Receiver's Notices.

SALES.

BY The Official Receiver of British Guiana, at his Office, Victoria Law Courts, in the City of Georgetown, at the hour of One o'clock, p.m., on

TUESDAY, 7th MARCH, 1911.

As Assignee of the property of :—

CHARLES BRUMELL, Insolvent.

Firstly. Lot number 109 (one Hundred and nine) situate in Stabroek District, city of Georgetown, county of Demerary, with the buildings and erections thereon.

Secondly. On the premises lot 109, Brickdam, at the hour of 1 o'clock p.m., on Wednesday, 8th March, 1911.

The household furniture of the said insolvent, comprising, Mahogany Tables, Wardrobe, Washstand, Dressing Table, Venetian Blinds, 2 Madeira Canaries, etc., etc., etc.

Terms of Sale :—$100 and under, cash ; above that sum, at a credit of three months, with interest at the rate of 6 per cent. per annum.

All persons laying claim to any of the above property may apply to the Court in the prescribed manner.

W. A. PARKER,
Official Receiver,
Assignee.

Dated 16th February, 1911.

BY the Official Receiver of British Guiana, at his Office, Victoria Law Courts, in the city of Georgetown, at the hour of One o'clock, p.m., on

TUESDAY, 21ST MARCH, 1911.

As Assignee of the property of

JAMES FREDERICK WEBBER, Insolvent.

Firstly.—Lot number 177 (one hundred and seventy-seven), also known in the books of the Town Council as A.E. and I, situate in the South Cumingsburg District, in the city of Georgetown, with all the buildings and erections thereon, save and except two cottages on the north-east end of said lot number 177, also known as A.E. and I, said cottages being the property of Mrs. Augusto Rodrigues, and also save and except two small cottages on the south-east part of said lot number 177, also known as A. E. and I, said cottages being the property of Francis De Souza.

Secondly.—One case clocks in Colonial Bond.

Terms of Sale :—$100 and under, Cash ; above that sum, at a credit of three months, with interest from day of sale, at the rate of 6 per cent. per annum.

All persons laying claim to any of the above property, may apply to the Court in the prescribed manner.

W. A. PARKER,
Official Receiver,
Assignee.

Dated 2nd March, 1911.

NOTICE.

BRITISH GUIANA.—IN THE SUPREME COURT.

In Insolvency No. 16 of 1910

Re JAMES FREDERICK WEBBER, Insolvent.

In Insolvency—Notice is hereby given that James Frederick Webber, was on the 3rd day of February, 1911, adjudged Insolvent by the Supreme Court.

W. A. PARKER,
Official Receiver.

Dated 2nd March, 1911.

Digitized by Google

Customs Notice.

NOTICE is hereby given that the following goods seized under the Customs law (7 of 1884) will be sold by public auction at the Custom House, Springlands, Berbice, at 12 o'clock, noon, on Monday, the 13th March, 1911 :—

1 Bottle Brandy
5 Bottles Wine
1 Straw Mat.

J. M. REID,
Comptroller of Customs.

Custom House, Georgetown,
20th February, 1911.

Judicial Notices.

SUPREME COURT OF BRITISH GUIANA.

COUNTY OF DEMERARA.

FULL COURT (APPEAL COURT.)

HEARING LIST.

THE following appeal is fixed for hearing on Monday, the 27th March, 1911:—

Appellant.	Respondent.	Nature of Appeal.
SYNADA BEE. P. N. Browne, Counsel. F. Dias, Solicitor.	W. A. CRAIGEN. J. S. McArthur, Counsel. E. A. V. Abraham, Solicitor.	From decision of His Honour the Actg. Jnr. Puisne Judge, on claim for $278.91 for goods sold and delivered.

L. C. DALTON,
Registrar.

Registrar's Office of British Guiana, Georgetown, Demerara, this 2nd day of March, 1911.

GENERAL CIVIL JURISDICTION.

HEARING LIST.

THE following actions are fixed for hearing on the undermentioned dates :—

Plaintiffs.	Defendants.	Nature of Claim.
TUESDAY, 14TH MARCH, 1911.		
ETHELINA BISHOP. F. O. Low, Counsel. E. A. V. Abraham. Solicitor.	JAMES BISHOP. (In default)	For Divorce and for a separa ion of the goods now existing.
TUESDAY, 21ST MARCH, 1911.		
HING CHEONG & Co., LTD. (In Liquidation.) J. J. Nunan, Counsel. J. A. King, Solicitor.	JOHN TAT, *et al* H. S. Cox, Counsel. W. S. Cameron, Solicitor for John Tat.	$3,251.55—for goods sold and delivered and moneys paid and advanced.

L. C. DALTON,
Registrar.

Registrar's Office of British Guiana, Georgetown, Demerary, this 28th day of February, 1911.

LIMITED JURISDICTION.

HEARING LIST.

THE following actions are fixed for hearing on the undermentioned dates :—

Plaintiffs.	Defendants.	Nature of Claim.
MONDAY, 20TH MARCH, 1911.		
WILLIAM LAYNE. J. S. McArthur, Counsel.	JANE HALLS. (In default)	To pass Transport.
R. PATERSON. P. N. Browne, Counsel. E. A. V. Abraham, Solicitor.	THE DEM. ELECTRIC CO., LTD. D. M. Hutson, K.C., Counsel. C. E. Shepherd, Solicitor.	$500 as damages by reason of the negligence of the defendants' servants.
THURSDAY, 23RD MARCH, 1911.		
WILLIAM FAUSET. W. S. Cameron, Solicitor.	J. H. BAVEGHEMS. A. B. Brown, Counsel. A. De Weever, Solicitor.	For an Order restraining defendant from passing transport.

L. C. DALTON,
Registrar.

Registrar's Office of British Guiana, Georgetown, Demerara, this 28th day of February, 1911.

APPELLATE JURISDICTION.

HEARING LIST.

THE following appeals are fixed for hearing on the undermentioned dates :—

Appellants.	Respondents.
FRIDAY, 17TH MARCH, 1911.	
FRANCIS QUINTAL & OTHERS. J. S. McArthur, Counsel. M. DeSouza, Solicitor for 1st Appellant. A. B. Brown for 2nd do. McL. Ogle for 3rd do.	W. FRANKLIN. J. J. Nunan, Solicitor General.
FRANCIS CHESTER. J. S. McArthur, Counsel.	H. M. GREENE. W. V. Sherlock, Counsel.
SAHADAT. E. A. Hunte, Solicitor.	VYFHUIS GRANVILLE
J. B. ALEXANDER. S. E. Wills, Counsel.	MARTHA CHEE-A-TOW. F. O. Low, Counsel.
FRIDAY, 24TH MARCH, 1911.	
WM. GARNETT. E. A. Hunte, Solicitor.	P.C. 2,094, CERES. J. J. Nunan, Solicitor General.
C. B. GROSE. B. B. Marshall, Counsel.	J. R. HILL, County Inspector of Police. J. J. Nunan, Solicitor General.

L. C. DALTON,
Registrar.

Registrar's Office of British Guiana, Georgetown, Demerara, this 28th day of February, 1911.

Digitized by Google

NOTICE is hereby given that there will be a sitting of the Supreme Court of British Guiana at the Colony House, New Amsterdam, Berbice, on Monday, the 3rd day of April, 1911, at 1 o'clock, p.m., for the disposal of business pending before the Court.

L. C. DALTON,
Registrar.

Registrar's Office of British Guiana, Georgetown, Demerara, this 2nd day of March, 1911.

COUNTY OF BERBICE.

APPELLATE JURISDICTION.

HEARING LIST.

THE following appeals are fixed for hearing on the 3rd April, 1911:—

Appellants.	Respondents.
MAHABALEE & ANOR.	JAMES BERESFORD.
Luckhoo, Solicitor.	J. S. McArthur, Counsel.
BUDHOO.	NEPAUL MARAJ.
J. A. Abbensetts, Counsel.	E. A. Luckhoo, Solicitor.

L. C. DALTON,
Registrar.

Registrar's Office of British Guiana, Georgetown, Demerara, this 2nd day of March, 1911.

LIMITED JURISDICTION.

HEARING LIST.

THE following action is fixed for hearing on the 3rd April, 1911:—

Plaintiff.	Defendants.	Nature of Claim.
J. V. MITTELHOLZER, Attorney of J. R. SAMUEL. E. A. Luckhoo, Solicitor.	PEROT & GREEN. (In default.)	$1,569:— for purchasing and procuring for the plaintiff certain valuable securities, to wit: British Guiana Mutual Scrip.

L. C. DALTON,
Registrar.

Registrar's Office of British Guiana, Georgetown, Demerara, this 2nd day of March, 1911.

Lands and Mines Notices

Under Crown Lands Regulations.

DEPARTMENT OF LANDS & MINES

GEORGETOWN, DEMERARA,

[2.] 25th February, 1911.

NOTICE is hereby given, for general information, that the following applications to transfer the undermentioned tracts of Crown Land made under the Crown Lands Regulations, 1910, have been lodged with the Commissioner of Lands and Mines, viz:—

LICENCES OF OCCUPANCY—PART V.

BY HENRY EVANS TO AND IN FAVOUR OF CEPHAS CORNELIUS CLARKE.

Licence of Occupancy No. A 204 to occupy 110 acres of Crown Land on the southern half of Lot No. 30 on the North West Coast of the County of Essequibo.

BALATA LICENCES—PART VII.

BY JOHN BOURKE TO AND IN FAVOUR OF PERCY C. WIGHT.

Balata Collecting Licences Nos. A 1,278, A 1,279, A 1,280 and A 1,281 on the Right Bank, Essequibo River.

All persons having any right, title, or claim in and to the aforementioned tracts of Crown land, and who may have just grounds to oppose the transfers thereof, are hereby requested to do so in due form at the Office of the Department of Lands and Mines, at the Victoria Law Courts, in the city of Georgetown, at any time during office hours, or any day within twenty-one days from the date of this advertisement, setting forth his, her, or their reasons of opposition in writing duly signed.

FRANK FOWLER,
Commissioner of Lands and Mines.

DEPARTMENT OF LANDS & MINES,

GEORGETOWN, DEMERARA,

[3.] 18th February, 1911.

NOTICE is hereby given, for general information, that the following applications for the undermentioned tracts of Crown Land made under the Crown Lands Regulations, 1910, have been lodged with the Commissioner of Lands and Mines, viz:—

QUARRYING LICENCES.—PART VIII.

BY FRANCIS G. HARVEY.

2 acres of Crown Land on the right bank, Macouria creek at its mouth, right bank, Essequibo River.

BY C. J. MATTHEWS.

5½ roods of Crown Land on the reserve in front of Grant No. 4603, held by E. D. C. Horsham, on the left bank Macouria creek, right bank, Essequibo River.

All persons having any right, title, or claim in and to any of the aforementioned tracts of Crown land, and who may have just grounds to oppose the granting thereof, are hereby requested to do so in due form at the Office of the Department of Lands and Mines at the Victoria Law Courts, in the City of Georgetown, at any time during office hours, or any day within twenty-one days from the date of this advertisement, setting forth his, her, or their reasons of opposition in writing duly signed.

FRANK FOWLER,
Commissioner of Lands and Mines.

Under the Mining Regulations

APPLICATIONS FOR LICENCES.

DEPARTMENT OF LANDS & MINES.

GEORGETOWN, DEMERARA.

[1.] 4th March, 1911

IN accordance with Clause 11 of the Mining Regulations, 1905:

Notice is hereby given that the following applications for Claim Licences have been lodged with the Commissioner at the Office of the Department of Lands and Mines:—

DISTRICT No. 2.

TO MINE FOR GOLD.

BY FREDERICK W. HUTSON.

1,500 x 800 feet of Crown land, Tiger Creek, Right Bank, Potaro.

Distance of claim to river or creek landing—Six miles.

Nearest claim holder—Ho-a-Shoo, L'd., C. E. Hercules.

DISTRICT NO. 3

BY JOHN DOS SANTOS.

1,500 x 800 feet of Crown land, Marie Creek, Left Bank, Kamawarie Creek, Puruni River.

Distance of claim to river or creek landing—Ten miles from Landing.

Nearest claim holder—Nil.

DISTRICT NO. 4.

BY MARY GONSALVES & JOSEPH AUGUSTUS CLARKE.

1,500 x 800 feet of Crown land, Guiding Star Creek, running into Cuyuni River at upper end of Long Island.

Distance of claim to river or creek landing—Five miles from Bank of River.

Nearest claim holder—J. C. Humphrey.

Digitized by Google

All persons having any right, title and interest in and to the abovementioned tracts of Crown Land and who may have just grounds to oppose the granting thereof, are hereby required to do so in due form at the Office of the Department of Lands and Mines, in the City of Georgetown, within the time specified by the Regulations, setting forth his, her, or their reasons of opposition in writing, duly signed.

FRANK FOWLER,
Commissioner of Lands and Mines.

TRANSFER OF CLAIMS.

[1.] 4th March, 1911.

IN accordance with Clause 44 (2) of the Mining Regulations, 1905:

Notice is hereby given that the following Notices of intended Transfer of right, title, and interest in and to the undermentioned Claim Licences have been received by the Commissioner of Lands and Mines:—

DISTRICT NO. 3.

BY JOSEPH TROTMAN TO AND IN FAVOUR OF J. F. CAMACHO.

All of his right, title and interest in and to Claim Licence B 1,727, Left Bank, Massaruni River.

DISTRICT NO. 4.

BY W. W. BRASSINGTON & R. E. BRASSINGTON TO AND IN FAVOUR OF THE MINNIE-HA-HA DEVELOPMENT COMPANY, LIMITED.

All of his right, title and interest in and to Claim Licences Nos. B 1,764 B 1,765, B 1,766, B 1,767, B 1,768, B 1,769, B 1,770, B 1,771, B 1,772, B 1,773, B 1,774, B 1,775, situate on the Right Bank of the Wenamu, Right Bank, Cuyuni River.

All persons having any right, title, interest or claim in and to the abovementioned Claim Licences and who may have just grounds to oppose the transfer thereof, are hereby required to do so in due form at the Office of the Department of Lands and Mines, in the City of Georgetown, within the time specified by the Regulations, setting forth his, her, or their reasons of opposition in writing, duly signed.

FRANK FOWLER,
Commissioner of Lands and Mines.

APPLICATION FOR EXCLUSIVE PERMISSION (REFUSED.)

[1.] 4th March, 1911.

WITH reference to the notice appearing in the "Official Gazette" of the 19th November, 1910:

Notice is hereby given that the Governor-in-Council is unable to approve of the granting of the following application for an Exclusive Permission under Section 14, Sub-Section 2 of the Mining Ordinance, 1903.

FRANK FOWLER,
Commissioner of Lands and Mines.

DISTRICT NO. 4.

BY GEORGE DINELAGE, DAVID YOUNG & MATTHEW ALEXANDER FRENCH.

To occupy and explore for a term of three years a tract of Crown Land commencing from a Notice Board on a Hill called "Hubbock Hill" 300 yards in from the Right Bank of the Wenamu River and extending up the Wenamu River to a point 300 yards from the Boundary marked $\frac{B\ G}{V}$ on rock a distance of about 25 miles thence at a distance of 300 yards and parallel to the boundary line between British Guiana and Brazil a distance of about 8 miles, thence in a North-easterly direction a distance of about 25 miles, thence a distance of about eight miles to the starting point "Hubbock Hill" on the Right Bank of the Wenamu River.

APPLICATIONS FOR LICENCES.

DEPARTMENT OF LANDS AND MINES,

GEORGETOWN, DEMERARA,

[2.] 25th February, 1911.

IN accordance with Clause 11 of the Mining Regulations, 1905:

Notice is hereby given that the following applications for Claim Licences have been lodged with the Commissioner at the Office of the Department of Lands and Mines.

DISTRICT NO. 4.

TO MINE FOR GOLD.

BY M. VIEIRA.

1,500 x 800 feet of Crown land, Rose Creek, Right Bank, Tributary of Hope Creek, Right Bank, Tshuau, Wenamu.
Distance of claim to river or creek landing—About 20 miles to Quipa Landing.
Nearest claim holder—Moses Henry.
1,500 x 800 feet of Crown land, Quartz Creek, Right Bank, Tributary to Tshuau, Wenamu.
Distance of claim to river or creek landing—About 20 miles to Quipa Landing.
Nearest claim holder—Moses Henry.

BY JOSEPH HAYWOOD.

1,500 x 800 feet of Crown land, White Creek, Groete Creek, Left and Right Bank, Essequibo.
Distance of claim to river or creek landing—About 12 miles.
Nearest claim holder—R. Haywood.

All persons having any right, title and interest in and to the abovementioned tracts of Crown Land, and who may have just grounds to oppose the granting thereof, are hereby required to do so in due form at the Office of the Department of Lands and Mines, in the City of Georgetown within the time specified by the Regulations, setting forth his, her or their reasons of opposition in writing, duly signed.

FRANK FOWLER,
Commissioner of Lands and Mines.

APPLICATIONS FOR LICENCES.

DEPARTMENT OF LANDS & MINES.

GEORGETOWN, DEMERARA,

[3.] 18th February, 1911.

IN accordance with Clause 11 of the Mining Regulations, 1905.

Notice is hereby given that the following application for Claim Licences have been lodged with the Commissioner at the Office of the Department of Lands and Mines:—

DISTRICT NO. 2.

TO MINE FOR GOLD.

BY GEORGE LAURENT & JAMES DOUGLAS.

1,500 x 800 feet of Crown land, Dena Donne Creek, Tributary of Konawarook, Right Bank, Essequibo.
Distance of claim to river or creek landing—1½ miles from Old St. Mary's Landing.
Nearest claim holder—Nil.
1,500 x 800 feet of Crown land, Dena Donne Tributary of Konawarook, Right Bank, Essequibo.
Distance of claim to river or creek landing—1½ miles from Old St. Mary's Landing.
Nearest claim holder—Nil.

DISTRICT NO. 5.

BY THE BRITISH GUIANA GOLD MINES, LTD.

1,030 x 800 feet of Crown land, Kokobally Hill, Arakaka, Right Bank, Barima.
Distance of claim to river or creek landing—about 4 miles from Arakaka Landing.
Nearest claim holder—British Guiana Gold Mines, Ltd.

All persons having any right, title and interest in and to the abovementioned tracts of Crown Land, and who may have just grounds to oppose the granting thereof, are hereby required to do so in due form at the Office of the Department of Lands and Mines, in the City of Georgetown, within the time specified by the Regulations, setting forth his, her, or their reasons of opposition in writing, duly signed.

FRANK FOWLER,
Commissioner of Lands and Mines.

Digitized by Google

General Register Office Notices.

IN accordance with Section 24 of Ordinance No. 25 of 1901, notice is hereby given of the cancellation of the Registry of the Building for the publishing of Banns of Marriage hereinafter mentioned and described :—

Name and other description of Registered Building.	Marriage District.	Name of Superintendent Registrar.	Place of abode of Superintendent Registrar.
The Pentecostal Mission Building, situated on lot 16, High Street, Georgetown.	Georgetown.	W. E. Davis.	42, Brickdam, Georgetown.

J. E. GODFREY,
Registrar General.

General Register Office,
Victoria Law Courts,
Georgetown, Demerara,
25th February, 1911.

IN accordance with the provisions of Section 8 of the Marriage Ordinance No. 25 of 1901, notice is hereby given that the Reverend P. E. White of the Christian Mission Denomination has resigned his appointment as a Marriage Officer of this Colony.

J. E. GODFREY,
Registrar General.

General Register Office,
Victoria Law Courts,
Georgetown, Demerara,
25th February, 1911.

Education Notice.

MICO AND SHORTWOOD TRAINING COLLEGES FOR TEACHERS, JAMAICA.

SIX students from this Colony (3 males and 3 females) will be selected for admission to the above Colleges early in January, 1912, and 6 in each following year.

2. A competitive examination for the selection of these students will be held on the 5th and 6th December, 1911, in the subjects *required of End of III year Pupil Teachers.*

3. The following Candidates will be eligible to compete for these studentships :—

(*a.*) Pupil Teachers who have passed the End of I, II, III, or IV year examinations and have served for three years in a Primary School.

(*b.*) Pupil Teachers who have been appointed under Rule 22 (1) of the Education Code Amendment Regulations, 1908.

4. Candidates must be over 18 and under 22 years of age on the first day of the examination, and must send in their names not later than 1st November, 1911.

5. Candidates are further required :—

(*a.*) To be nominated by the Heads of the Denomination to which they belong.

(*b.*) To forward a certificate of good moral character from their teachers, religious and secular.

(*c.*) To forward a satisfactory certificate as regards general health and physical strength from a Government Medical Officer.

(*d.*) To state in their application :—

(1) name in full, and postal address.
(2) date of birth.
(3) dates of passing their Pupil Teachers' examination, or the equivalents as stated in Rule 22 (1) of the Education Code Amendment Regulations, 1908.
(4) Schools attended as Pupil Teacher, and periods of employment thereat.

6. Students will be entitled to a free passage to Jamaica, to free tuition (including books and stationery) and to free board and residence at the College during the terms and during the vacations. They will also be provided with free medical attendance, and a personal allowance of $2 50 per month and a free passage back to the colony at the end of their course.

7. The course of training extends over two years, and at the end of that period the examination upon which certificates are awarded will be conducted in Jamaica by a Board specially appointed for the purpose. Students from this Colony will be required to pass special examinations in Agricultural Science and Hygiene, the syllabus of which, prepared by the Director of Science and Agriculture is published from time to time in the *Official Gazette.*

8. Successful students will be awarded a II or III Class Certificate of competency according to the results of the final examination, which certificate can be raised to the I or II Class under the regulations of the Education Code, 1904, and Amendment Regulations, 1908.

9. Religious instruction by the Principal will form part of the curriculum of the College and there will be daily prayers, conducted by the Principal. But exemption from either or from both will be granted to any student claiming it on conscientious grounds; and facilities will be granted to students to attend their own places of worship and to receive instruction other than, or additional to, that which is given by the Principal, provided that the work and discipline of the Institution be not interfered with through granting this permission.

10. Each student must enter into a bond with two sureties in the sum of $300 binding him to remain at the College for two years, and afterwards to serve in this Colony as a teacher in an aided school for at least three years.

H. W. SCONCE,
Inspector of Schools.

Education Department,
Georgetown,
1st March, 1911.

Digitized by Google

Treasury Notices.

A STATEMENT showing the sum required to be raised for the present year (1911) and the several items for payment whereof it is required, and of the sum to be paid in respect of each of the lots in the Columbia and Lacytown Wards in accordance with the provisions of Section 8 of the Vlissengen Commission (Dissolution) Ordinance, 1896, will be kept at the Treasury, Georgetown, for public inspection during office hours for Ten Days from the 4th March, 1911, in accordance with the provisions of the said Ordinance and a rate of 5.56 per cent. upon the value of the lots in the Columbia and Lacytown Wards as specified in the First Schedule of the abovementioned Ordinance is hereby levied and is payable on 15th March, 1911.

CLIFTON GRANNUM,
Receiver General.

20th February, 1911.

NOTICE TO GOVERNMENT CONTRACTORS.

WITH reference to clause 20 of the Calls for Tenders for the current year dated the 3rd and 6th August, 1910, and clause 18 of the Call for Tenders dated 17th September, 1910, Contractors are hereby notified that their accounts against the Government up to and including the 15th March, 1911, must be rendered to the Heads of Departments concerned, not later than the 18th instant, and that application for the settlement of these and any other unpaid accounts must be made at the Treasury on or before the 31st instant. Accounts for the period 15th to 31st March should also be rendered as far as possible in time to allow of their being settled before the 31st instant.

Sums not collected before the 31st instant will be liable to postponement of payment for six calendar months from that date

CLIFTON GRANNUM,
Receiver General.

Treasury, Georgetown.
3rd March, 1911.

NOTICE TO PERSONS HAVING ACCOUNTS AGAINST THE COLONIAL GOVERNMENT.

ALL persons having accounts against the Colonial Government up to and including the 15th instant, are requested to render the same to the Heads of Department concerned on or before the 18th instant, and to make application for the settlement thereof on or before the 31st instant.

Accounts for the period 15th to 31st March should also be rendered as far as possible in time to allow of their being settled before the 31st instant.

CLIFTON GRANNUM,
Receiver General.

Treasury, Georgetown,
3rd March, 1911.

IT having been reported to the Receiver General that a British Guiana Bank cheque No. A.S. 98,156, dated 17th February, 1911, for the sum of $1,466.98, payable to Sowamber or bearer, has been lost, the public are hereby warned against negotiating and cashing this cheque.

CLIFTON GRANNUM,
Receiver General.

Treasury, Georgetown.
27th February, 1911.

Public Works Department.

NOTICE.

SECTION 10 OF ORDINANCE 2 OF 1883.

NOTICE is hereby given that the cost of maintenance of the river defence works of the Anna Maria and De Witte Zwaan district in the Island of Leguan during the financial years 1911-1912, is estimated at $164.50.

It is proposed to make the following properties liable for the cost of such maintenance:—

Anna Maria Village
Louisiana Village
Church land
Public Road
Plantation Anna Maria
Plantation De Witte Zwaan.

A plan of the district, a detailed estimate of the cost of the work and a statement showing the proportions in which it is proposed to assess the amount to be paid by each of the abovenamed properties have been lodged at the office of the Public Works Department in Georgetown and will be open to inspection of every person desiring to see the same on every day, not being a Sunday or public holiday, from 10 a.m. to 4 p.m., for one month from the date of the first publication of this notice.

Any person who objects to the execution of the proposed work or to the proportion or manner in which it is proposed to assess any property in which he is interested shall within such period of one month lodge with the Public Works Department his objections in writing and the grounds on which he bases his objections.

JAMES H. W. PARK,
Colonial Civil Engineer.

Public Works Department,
Georgetown,
21st February, 1911.

NOTICE.

SEALED Tenders marked "*Tender for Rations* and *Shoeing*" will be received

or

at the Public Works Office, Georgetown, up to noon on *Saturday, 18th March*, 1911, for the performance of the undermentioned services for the financial year 1911-1912.

(*a.*) For supplying Rations to men employed by the Public Works Department in the Potaro District, in accordance with the scale approved

Digitized by Google

by the Commissioner of Lands and Mines on 21st July, 1903, under Regulation 104 of the Mining Regulations of 1903. The several points at which Rations will be delivered must be stated.

(*b.*) For Shoeing the Government mules on the Potaro-Konawarook Road. The situation of the Smithy at which the shoeing will be done must be stated.

(*c.*) For conveyance of mails daily between the Potaro Landing and the Road Office at VIII Mile, Potaro-Konawarook Road.

The acceptance of the lowest or any tender is not guaranteed.

JAMES H. W. PARK,
Colonial Civil Engineer.

Public Works Department,
Georgetown, Demerara,
14th February, 1911.

Revenue Notices.

NOTICE is hereby given that the undersigned will sell publicly to the highest bidder for cash, at the Commissary's Office, No. 59, Corentyne, on Thursday, the 9th day of March, 1911, at 10 o'clock, a.m., five and one quarter (5¼) ounces of gange, seized and forfeited from T. and R. James, Licensed Retail Opium Dealer, at No. 60, Corentyne, for a breach of section 23 (3) of the Opium Ordinance, No. 3 of 1889.

E. ESSEX,
District Commissary.

No. 59, Corentyne,
16th February, 1911.

NOTICE is hereby given that applications for Liquor Store and Hotel or Tavern Licences for the ensuing Financial Year 1911-1912 must be served on the undersigned not later than Wednesday, the 15th day of March, 1911.

H. A. CAMERON,
Secretary, Excise Board.

Commissary's Office,
Hadfield Street.
21st February, 1911.

Police.

NOTICE.

IN accordance with Section 77, Sub-Section 1, Ordinance 10 of 1891, the following unclaimed property lying at La Grange Police Station, West Bank, Demerara, will be sold at public auction for Cash, at La Grange Police Station, at 12 o'clock, noon, on Tuesday, 14th March, 1911, and following days, unless previously claimed and ownership satisfactorily proved.

Persons wishing to inspect these articles can do so at La Grange Police Station, at any time up to the day of sale.

All articles purchased must be removed the same day as the purchase is made. A charge of 2% will be made in addition to the amount at which all articles are purchased.

1 large tumbler, 1 cork-screw, 1 half pint tumbler, 1 pair gold earrings, 1 ballahoo 20 feet 9 inches long, 4 feet 5 inches wide and 1 foot 6 inches deep, 1 ballahoo 24 feet long, 3 feet 10 inches wide and 1 foot 4 inches deep, 1 ballahoo 16½ feet long, 3 feet wide and 1 foot 3 inches deep.

H. M. BRUNKER, Capt.,
County Inspector, Western Division.
21st February, 1911.

Post Office Notices.

MONEY ORDER EXCHANGES WITH THE COLONY OF ST. VINCENT, BRITISH WEST INDIES.

POST OFFICE DEPARTMENT,
Georgetown, British Guiana.
22nd February, 1911.

NOTICE is hereby given for general information that Money Orders are now issued by this Department payable at "Union Island" in the Colony of St. Vincent, British West Indies.

A. W. SWAIN,
Postmaster General.

ROYAL MAIL ARRANGEMENTS.

MAILS for Europe, St. Michaels (Azores), the West Indies and New York by the R.M.S. "Balantia," will be closed at the General Post Office on Sunday, 5th March, at 3 p.m.

Letters for despatch by this Mail may be posted in City Street Boxes up to 2 p.m.

Postal matter will be registered at G.P.O. and at City Branch Offices up to 5 p.m. on 4th.

Parcels received at G.P.O. and at City Branch Offices up to 5.30 p.m. on 4th.

British Postal Orders may be purchased at the City Branch Offices any day (Sundays excepted) from 6.30 a.m. to 5.30 p.m. and at G.P.O. from 7 a.m. to 5 p.m.

Money Orders issued at G.P.O. and Cornhill Street up to 1 p.m. on 4th.

Postal matter handed in at the G.P.O. counter will be received after closing of this Mail on payment of extra postage as follows:—

Ordinary postal matter posted within 30 minutes, 2 cents.

Ordinary postal matter posted within 60 minutes, 12 cents.

Registered matter within 30 minutes after closing of Registered Mail, 4 cents.

COUNTRY MAILS will be forwarded to Georgetown, as follows:—

DEMERARA.—East Coast, by Train leaving Mahaica at 5.20 p.m. on 4th.

DEMERARA.—West Coast, by Train leaving Greenwich Park at 4.25 p.m. on 4th.

DEMERARA.—East Bank, by Carrier Tricycle leaving Grove at 2.05 p.m. on 4th.

DEMERARA.—West Bank, by Carrier Tricycle leaving Wales at 1.50 p.m. on 4th.

DEMERARA.—Upper River and Potaro District, by Steamer leaving Wismar at 8.30 a.m. on 4th.

BERBICE.—By Train leaving Rosignol at 6.55 a.m. on 4th.

ESSEQUEBO COAST, LEGUAN, AND WAKENAAM.—By Steamer leaving Onderneeming at noon on 4th.

ESSEQUEBO-BARTICA.—By Steamer leaving at 8 a.m. on 3rd.

ESSEQUEBO, NORTH WESTERN DISTRICT.—By Steamer leaving Mt. Everard at 8 a.m. on 2nd.

A. W. SWAIN,
Postmaster General.

General Post Office,
Georgetown, 28th February, 1911.

Digitized by Google

LIST showing the number and description of all Strays impounded at the following Pounds in the Colony for the week ending Saturday, February 25, 1911, in accordance with section 14, Ordinance 1 of 1866.

Name of Pound.	When brought to the Pound.		Name of Party Bringing.	Name of Party Sending.	Place from whence Stray was sent.	Description of Animal.	Brand, Marks, Colour, &c., &c.	Remarks.
	Date.	Hour.						
DEMERARA—								
Sparendaam ...	19.2.1911	5.20 p.m.	Keru	A. Rickett	Pln. Bel Air	Cow	Brand right hip, not legible. Brindle	
Beterverwagting ...	Nil	Nil	Nil	Nil	Nil	Nil	Nil	
Vigilance ...	Nil	Nil	Nil	Nil	Nil	Nil	Nil	
Belfield	23.2.1911	6.15 a.m.	C. Roberts	P. Noble	Enmore Public Road	Cow	12/P right leg. Brindle.	
Do. ...	23.2.1911	4.45 p.m.	G. Wilson	J. A. Wilson	Ann's Grove	Ewe Goat	Right ear split, left V. Dark brown.	
Do. ...	23.2.1911	4.45 p.m.	G. Wilson	J. A. Wilson	Ann's Grove	Ewe Kid	No marks. Brown.	
Do. ...	24.2.1911	7.00 a.m.	C. Roberts	P. Noble	Enmore Public Road	Steer	EJ & 78H right hip. Dark brown.	
Do. ...	25.2.1911	10.50 a.m.	Ganga	Ganga	Belfield	Steer	B/2 right hip. Brown.	
Do. ...	25.2.1911	10.50 a.m.	Ganga	Ganga	Belfield	Steer	B/2 right hip. Dark brown.	
Mahaica	Nil	Nil	Nil	Nil	Nil	Nil	Nil	
Cane Grove ...	Nil	Nil	Nil	Nil	Nil	Nil	Nil	
Mahaicony ...	Nil	Nil	Nil	Nil	Nil	Nil	Nil	
Vreed-en-Hoop ...	Nil	Nil	Nil	Nil	Nil	Nil	Nil	
La Grange ...	Nil	Nil	Nil	Nil	Nil	Nil	Nil	
Stewartville ...	21.2.1911	3.15 p.m.	Judith Millar	Judith Millar	Stewartville	Ewe Goat	No brand. Brown.	
Do. ...	24.2.1911	1.40 p.m.	Madho	John Wilson	Pln. Uitvlugt	Cow	No brand. Brown.	
Do. ...	25.2.1911	4.10 p.m.	Bunsa Persaud	A. E. Hendricks	Dem. Railway Co.	Ewe Goat	No brand. Black and white.	
Vergenoegen ...	Nil	Nil	Nil	Nil	Nil	Nil	Nil	
ESSEQUEBO—								
Aurora	Nil	Nil	Nil	Nil	Nil	Nil	Nil	
Capoey	Nil	Nil	Nil	Nil	Nil	Nil	Nil	
Suddie	Nil	Nil	Nil	Nil	Nil	Nil	Nil	
Anna Regina ...	Nil	Nil	Nil	Nil	Nil	Nil	Nil	
Sans Souci ...	Nil	Nil	Nil	Nil	Nil	Nil	Nil	
Leguan	Nil	Nil	Nil	Nil	Nil	Nil	Nil	
Bartica ...	Nil	Nil	Nil	Nil	Nil	Nil	Nil	
BERBICE—								
Weldaad ...	Nil	Nil	Nil	Nil	Nil	Nil	Nil	
Fort Wellington ..	Nil	Nil	Nil	Nil	Nil	Nil	Nil	
Blairmont ...	Nil	Nil	Nil	Nil	Nil	Nil	Nil	
Schepmoed ...	Nil	Nil	Nil	Nil	Nil	Nil	Nil	
Sisters	Nil	Nil	Nil	Nil	Nil	Nil	Nil	
Reliance	Nil	Nil	Nil	Nil	Nil	Nil	Nil	
Stanleytown ...	Nil	Nil	Nil	Nil	Nil	Nil	Nil	
Albion ...	25.2.1911	7.00 a.m.	F. Boman	J. Primo	Rose Hall	Heifer	C L/81 right hip. Brown.	
Do. ...	25.2.1911	7.00 a.m.	F. Boman	J. Primo	Rose Hall	Heifer	C L/81 right hip. Dark brown.	
Whim ...	Nil	Nil	Nil	Nil	Nil	Nil	Nil	
Tarlogie ...	20.2.1911	7.30 a.m.	Bessessor	Bessessor	Friendship	He Ass	Brand right hip, illegible. Dark [brown.	
Do. ...	20.2.1911	7.30 a.m.	Bessessor	Bessessor	Friendship	She Ass	Brand right hip, illegible. Dark	
Do. ...	20.2.1911	7.30 a.m.	Bessessor	Bessessor	Friendship	He Ass	No brand. Brown. [brown.	
No. 51	Nil	Nil	Nil	Nil	Nil	Nil	Nil	
Eliza & Mary ...	Nil	Nil	Nil	Nil	Nil	Nil	Nil	

Digitized by Google

BRITISH GUIANA.

DEPARTMENT OF LANDS AND MINES,

28th February, 1911.

RETURN of Grants, Licences, etc., issued during the month of January, 1911.

FRANK FOWLER,
Commissioner of Lands and Mines.

No.	Name.	Locality.	Area. Acs.	Term.	Date.
		WOODCUTTING LICENCES.			
		DEMERARA.			
A 361	A. F. Cabral	.. Right bank, Pipe creek, left bank, Mabiri creek, left bank, Waratilla creek, right bank, Kamuni creek, left bank, Demerara river.	31	1 year from 1. 4. 10.	18. 1. 11.
A 362	C. S. Chung & Co., Ltd.	Right bank, Hubudebu creek, left bank, Demerara river, previously held under Permission 597.	115	,,	,,
A 363	do.	... At the source of the Hubudebu creek, left bank, Haima creek, left bank, Demerara river.	465	,,	,,
A 367	C. Bardswell	.. Between the Arawakai and Kaidakuri creeks, right bank, Demerara river.	333	1 year from 5. 9. 10.	26. 1. 11.
A 368	A. C. Mendes	... Right bank, Waratilla creek. Kamuni creek, Demerara river, about 2½ miles from an old Landing.	400	1 year from 1. 4. 10.	30. 1. 11.
A 369	do.	.. Left bank, Kassakwia creek, left bank, Waratilla creek, Kamuni creek, Demerara river.	190	,,	,,
A 370	do.	... Left bank, Kassakwia creek, Waratilla creek, Kamuni creek, Demerara river.	215	,,	,,
A 371	V. Rodrigues	... Right bank, Hauraruni creek, Demerara river. (Renewal of Licence A 79.)	170·3	4 years from 16.11.10.	,,
		ESSEQUIBO.			
A 359	T. Jason	... Left bank, Cartwright creek, right bank, Makaunia creek, right bank, Essequibo river	117	1 year from 24. 6.10.	9. 1 11.
		BERBICE.			
A 360	J. E. Perot & Co.	... Left bank, Berbice river, commencing at a point on Eureka creek, about 50 roods from its mouth.	710	1 year from 21. 5.10.	9. 1. 11.
A 364	D. Gonsalves	... Left bank, Berbice river, commencing at a cart path about 300 roods from the bank of the river.	67	3 years from 26. 1.11.	26. 1. 11.
A 365	do.	.. Right bank, Vironje creek, Berbice river, commencing at a paal on the northern boundary of Licence A 92.	35	3 years from 3. 2.10.	,,
A 366	Berbice Steam Saw Mill & Foundry Co.	Left bank, Berbice river, about 30 roods above Wanasarukabra creek.	831	1 year from 15-10-10.	,,
		BALATA LICENCES.			
		DEMERARA.			
A 1498	C. P. Gaskin	... Right bank, Demerara river, from Wainabisci creek to 4 miles up.	...	15 years from 7. 1.10.	16. 1. 11.
A 1499	do.	... Left bank, Demerara river, from Big Wineperu to Baiabadani creeks.	...	,,	,,
		ESSEQUIBO.			
A 1486	James Winter	... Right bank, Mazaruni river, from 4 miles above Carabung creek, to 8 miles above.	...	10 years from 16 1.11.	16. 1. 11.
A 1487	do.	Right bank, Mazaruni river, from 8 miles above Carabung creek to 12 miles above.	...	,,	,,
A 1488	do.	Right bank, Mazaruni river, from 12 miles above Carabung creek to Weamu.	...	,,	,,
A 1489	do.	.. Right bank, Mazaruni river, from 4 miles above Aping creek to mouth of Carabung creek.	...	,,	,,
A 1490	do.	... Right bank, Mazaruni river, from Aping creek to 4 miles above.	...	,,	,,
A 1491	do.	... Right bank, Mazaruni river, from Carabung creek to 4 miles above.	...	,,	,,
A 1492	Alfred Winter	... Right bank, Nembaru creek, right bank, Mazaruni river, 12½ to 18 miles east of the mouth of Nembaru creek.	...	,,	,,

Digitized by Google

No.	Name.	Locality.	Term.	Date.
		BALATA LICENCES—(Continued.)		
		ESSEQUIBO.—(Continued.)		
A 1493	Alfred Winter	... Right bank, Mazaruni river, 18 to 23 miles from the mouth of Nembaru creek.	15 years from 16. 1. 11.	16. 1. 11.
A 1494	do.	... Right bank, Mazaruni river, 18 to 22 miles east of the mouth of the Nembaru creek.	,,	,,
A 1495	do.	.. Right bank, Nembaru creek, right bank, Mazaruni river, 12½ to 18 miles from the mouth of Nembaru river	,,	,,
A 1496	J. Wood Davis	... Right bank, Mazaruni river, 4 miles below Aping creek to Tomasing river.	,,	,,
A 1497	do.	.. Right bank, Mazaruni river, from Aping river to 4 miles down.	,,	,,
		BERBICE.		
A 1500	Consolidated Rubber and Balata Estates, Limited.	Left bank, Berbice river, between tracts held under Balata collecting Licence Nos. A 860 and A 861.	15 years from 19. 12. 10.	,,
A 1501	Joshua Ramphul	Right bank, Berbice river, between Simiri creek and Brandwegt, in rear of private property.	15 years from 16. 1. 11.	,,
A 1502	do.	... Right bank, Berbice river, 4 miles above Simiri creek to Brandwegt.	,,	,,
A 1583	Consolidated Rubber and Balata Estates, Limited.	Right bank, Abary river, from opposite Adabu to opposite Taurakuli creek.	15 years from 27. 1. 11.	27. 1. 11.

No.	Name.	Locality.	Date of Issue.	Date of Expiry.
		PERMISSIONS UNDER CLAUSE 65.—(1.)		
		DEMERARA.		
996	E. Fiedtkow	... To cut 2 Silverballi trees on Hibibia creek, Demerara river, on condition that the usual Royalty is paid.	13. 1. 11.	31. 3. 11.
		ESSEQUIBO.		
990	Sprostons, Limited	.. To cut sufficient wood to build Rest Houses at Kangaruma Landing, and Amatuk and Waratuk Cataracts, Potaro river, in connection with the establishment of traffic to and from the Kaieteur Falls.	3. 1. 11.	31. 12. 11.
992	do.	... To occupy 1 acre of Crown Land at Kangaruma Landing, Potaro river, for the purpose of establishing idepots in connection with traffic to and from the Kaieteur Falls, on condition that the land is used only for the purpose stated in this Permission.	,,	D.H.M.P.
993	do.	... To occupy 1 acre of Crown Land at Amatuk Cataract, Potaro river, for the purpose of establishing depots in connection with traffic to and from the Kaieteur Falls, on condition that the present portages and trails at this spot are not in any way interfered with, and that the land is used only for the purpose stated in this Permission.	,,	,,
994	Sprostons, Limited	... To occupy 1 acre of Crown Land at Waratuk Cataract, Potaro river, for the purpose of establishing depots in connection with traffic to and from the Kaieteur Falls, on condition that the present portages or trails at this spot are not in any way interfered with, and that the land is used only for the purpose stated in this Permission.	3. 1. 11.	D.H.M.P.
995	do.	.. To occupy 1 acre of Crown Land at a point above the Kaieteur Falls, Potaro river, but not within distance of 200 yards from the Fall, for the purpose of establishing depots in connection with traffic to and from the Kaiteur Falls, on condition that the present portages or trails at this spot are not in any way interfered with, and that the land is used only for the purpose stated in this Permission.	,,	,,

No.	Name.	Locality.	Date of Issue.
		PERMISSION UNDER CLAUSE 67 (2)	
		(DEPOT.)	
		DEMERARA.	
201	J. H. Peach, Jnr.	... To occupy a tract of Crown Land not exceeding 5 acres, situate at the mouth of Sawari creek, right bank, Mahaicony creek,	30. 1. 11.

Digitized by Google

No.	NAME.	LOCALITY.	DATE OF ISSUE.

PERMISSION UNDER CLAUSE 67 (2.)—(Continued.)

DEPOT.—(Continued.)

DEMERARA.—(Continued.)

202	G. A. Binning ..	To occupy a tract of Crown Land not exceeding 5 acres, situate on the right bank, Kalimiru creek right bank, Kuruwabaru creek, right bank, Demerara river, at Turubanna Camp.	30. 1. 11.
203	E. S. Sill ...	To occupy a tract of Crown Land not exceeding 5 acres, situate on left bank, Waratilla creek, right bank, Kamuni creek, Demerara river.	,,
208	C. R. Fiedtkow ...	To occupy a tract of Crown Land not exceeding 5 acres, situate on the right bank, Hamakabra creek, Demerara river.	,,

ESSEQUIBO.

204	G. Cornelius ...	To occupy a tract of Crown Land not exceeding 5 acres, situate on the left bank, Kariari creek, left bank, Essequibo river.	30. 1. 11.
205	Edith A. Matthews ...	To occupy a tract of Crown Land not exceeding 5 acres, situate on the left bank, Wiapi creek, left bank, Cuyuni river.	,,
206	Booker Bros., McConnell & Co., Ltd.	To occupy a tract of Crown Land not exceeding 5 acres, situate on the left bank, Weriweraikuru creek, left bank, Essequibo river.	,,
207	do. ..	To occupy a tract of Crown Land not exceeding 5 acres, situate on the right bank, Weriweraikuru creek, left bank, Essequibo river.	,,

No.	NAME.	LOCALITY.	DATE OF TRANSFER.

TRANSFERS.

DEMERARA.

WOOD-CUTTING LICENCES.

A 249	M. E. Mordle, to and in favour of W. M. A. Roberts.	Right bank, Kassakwia creek, left bank, Waratilla creek, Kamuni creek, Demerara river.	4. 1. 11.
A 246	W. Smith, to and in favour of Smith Bros. & Co., Ltd.	Right bank, Mahaicony creek.	12. 1. 11.

Digitized by Google

Miscellaneous.

NORTH WESTERN JUDICIAL DISTRICT.

NOTICE OF SALE OF SEIZURE.

PURSUANT to the provisions of Ordinance No. 32 of 1903, I, the undersigned, or some person duly authorized by me in writing will sell publicly to the highest bidder at Morawhanna Court Room on Monday, the 3rd day of April, 1911, at 12 o'clock, noon, the following articles seized and taken possession of by Daniel Ruffino, Forest Ranger, North Western District, for breach of the said Ordinance, unless claimed in terms of the law:—

Date of Seizure.	From whom Seized.	Articles Seized.
20th Sep., 1910.	Francis Vaughan, David Smith and Daniel James.	28 logs Crabwood, 960 cubic feet.
21st Sep., 1910.	Idem.	30 logs Crabwood, 858 cubic feet.
22nd Sep., 1910.	Idem.	39 logs Crabwood, 1,438 cubic feet.
23rd Sep., 1910.	Idem.	3 logs Crabwood, 212 cubic feet.
24th Sep., 1910.	Idem.	9 logs Crabwood, 343 cubic fee, tand 1 log Cedar, 49 Cubic feet.

The seizure is now lying where seized.
Terms of sale:—Cash, with Royalty and Auction dues.

E. H. KING,
Acting Stipendiary Magistrate.

Morawhanna,
North Western Judicial District,
22nd February, 1911.

NOTICE OF APPLICATION

FOR TRANSFER OF A LICENCE TAKEN OUT IN RESPECT OF ANY BUSINESS OR TRADE.

NOTICE is hereby that Elizabeth Chung, residing at Vriesland, West Bank District, the holder of Licences Nos. 1,082/50, 83/11, 967/13, 1,259/42, 257/5, for carrying on a Provision shop to sell Wine and Malt, to sell Drugs, for the sale of Tobacco, and Pawnbroking business at Vriesland, and James Foo, residing at Vriesland, have given the Commissary of Taxation of the West Bank Fiscal District, notice of her intention to transfer the said Licences to the said James Foo. Any person having a claim of over $100 for a liquidated sum against the said Elizabeth Chung, and desiring to oppose the said transfer, must give to the said Commissary within 14 days of the date of this notice, a written notice objecting to the said transfer.

W. H. AGLIONBY BURROWES,
District Commissary of Taxation,
West Bank Fiscal District.

Schoon Ord,
22nd February, 1911.

NOTICE OF APPLICATION

FOR TRANSFER OF A LICENCE TAKEN OUT IN RESPECT OF ANY BUSINESS OR TRADE.

NOTICE is hereby given that William Moses Brice, residing at lot 20, Strand, New Amsterdam, the holder of Licence No. 11/17, for carrying on a dry goods business at lot 20, Strand, New Amsterdam, and Philip Henry Dyer and David R. Hooper, residing at New Street, New Amsterdam, have given the Commissary of Taxation of the New Amsterdam Fiscal District, notice of the intention to transfer the said Licence to the said Philip Henry Dyer and David R. Hooper. Any person having a claim of over $100 for a liquidated sum against the said William Moses Brice and desiring to oppose the said transfer, must give to the said Commissary within 14 days of the date of this notice, a written notice objecting to the said transfer.

B. GAINFORT,
District Commissary of Taxation,
New Amsterdam Fiscal District.

Commissary's Office,
New Amsterdam,
22nd February, 1911.

NUMBER AND DESCRIPTION OF ANIMALS SLAUGHTERED AT CUMINGSBURG ABATTOIR DURING THE MONTH OF FEBRUARY, 1911.

Oxen	68
Bulls	56
Cows	140
Steers	104
Heifers	39
Calves	18
Sheep	58
Goats	2
Swine (over 20 lbs.)	317
Do. (under ,,)	0
Turtle	1

PRICES OF BUTCHERS' MEAT, VEGETABLES, FRUIT AND GROCERIES, &c., DURING FEBRUARY, 1911, IN THE STABROEK MARKET.

Fresh Beef	per lb.	10c., & 12c.
,, Pork	,,	14c.
,, Veal	,,	16c., 20c. & 24c.
,, Mutton	,,	28c. & 32c.
Fowls	per doz.	$5 50.
Ducks	,,	$6 50.
Turkeys	per pair	$5 00.
Guinea Birds	,,	$2 00.
Salt Fish, Cod, &c.	per lb.	7c. 8c. & 10c.
,, Pork	,,	16c.
,, Beef	,,	14c.
Herrings	,,	5c.
Mackerels	,,	10c.
Salmon	,,	Nil.
Butter	,,	28c. & 36c.
Lard	,,	16c. & 20c.
Coffee	,,	12c. & 14c.
Eggs		3 for 8c.
Cocoa	per lb.	14c.
Sugar, White	,,	5c.
,, Yellow	,,	3½c.
,, Muscovado	,,	Nil.
Wheat Flour	,,	4c.
Indian Corn Meal		2 lb. for 5c.
Guinea ,, ,,	per pt.	2c.
Plantains	per bunch.	16c. to 48c.
Yams, Buck		3 lbs. for 8c.
,, Barbados		3 ,, ,, 8c.
Eddoes, Chinese		4 ,, ,, 8c.
,, Tannias		3 ,, ,, 8c.
Potatoes, Irish		3 ,, ,, 8c.
,, Sweet		5 ,, ,, 8c.
Cassava		stick for 4c.
Corn	per qtn.	16c.
Onions	per lb.	8c.
Pumpkins	each	12c., & 32c.
Boulanga		3 for 2c.
Tomatoes		3 ,, 1c.
Cucumbers	,,	1 ,, 4c.
Ochroes		6 for 1c.
Bananas	per bunch.	16c. & 28c.
Pines	each	10c. & 12c.
Oranges		4 for 8c.
Limes		6 for 1c.
M. Apples		1 ,, 2c.
Avocado Pears		3 ,, 4c.
Semitoes		5 ,, 4c.
Water Melons	each	Nil.
Sugar Canes		7 for 8c.

A. FERNANDES,
Clerk of Markets.

Digitized by Google

PUBLIC HOSPITALS.—BRITISH GUIANA.

RETURN FOR THE WEEK ENDING SATURDAY, 3RD DECEMBER, 1910.

HOSPITAL AT	Remaining from last week.			Admitted.			Discharged recovered.			Discharged for other causes.			Died.			Remaining at the end of the week.			Out-patients.		
	M.	F.	T.	M.	F.	T.	M.	F.	T.	M.	F.	T.	M.	F.	T.	M.	F.	T.	M.	F.	T.
Georgetown ...	288	187	475	129	108	237	54	36	90	74	50	124	16	12	28	273	197	470	317	343	660
New Amsterdam ...	96	49	144	29	17	46	26	15	41	5	3	8	2	3	5	91	45	136	197	244	441
Suddie	50	18	68	18	14	32	6	1	7	12	4	16	...	2	2	50	25	75	48	58	106
Bartica	8	6	14	4	5	9	2	1	3	4	5	9	...	...	...	6	5	11	8	14	22
Morawhanna ...	3	3	6	6	1	7	3	1	4	...	...	...	1	...	1	5	3	8	22	3	25
Potaro	1	...	1	5	...	5	...	...	...	3	...	3	...	...	...	3	...	3	19	5	24
Arakaka	1	...	1	1	...	1	...	...	...	1	...	1	...	...	...	1	...	1	14	6	20
Total ...	446	263	709	192	145	337	91	54	145	99	62	161	19	17	36	429	275	704	625	673	1,298
PUBLIC ASYLUMS.																					
Lunatic Asylum ...	468	292	760	2	1	3	...	4	4	...	...	...	...	...	...	470	289	759	...	..	...
Leper Asylum ...	300	132	432	1	2	3	...	...	...	...	...	...	...	...	...	301	134	435	...	...	...
Total ...	768	424	1,192	3	3	6	...	4	4	...	...	...	...	...	...	771	423	1,194	...	...	...

PUBLIC DISPENSARIES.

DISPENSARIES AT	OUT-PATIENTS.		
	M.	F.	T.
Georgetown No. 1 ...	24	28	52
Do. No. 2 ...	23	72	95
Do. No. 3 ...	29	53	82
Medical Station, Albouy's Town ...	48	125	173
Demerara River ...	5	8	13
Berbice do. ...	11	4	15
Upper Pomeroon River ...	5	5	10
Lower Pomeroon River ...	8	6	14
Moruca ...	5	5	10
Total ...	158	306	464

W. F. LAW, M.D., F.R.C.S.I.,
Acting Surgeon General.

GEORGETOWN, DEMERARA.—Printed and Published every *Wednesday and Saturday*, and on such Extraordinary Days as may be directed by His Excellency the Governor, by "The Argosy" Company, Limited, at their Office, Lot 35, Water Street, Robb's Town. Subscription—Four Dollars per annum; Single Copies, 4 Cents each.—Saturday, 4th March, 1911.

Digitized by Google

Vol. XXXIII. No. 20.

529

The Official Gazette

OF BRITISH GUIANA.

Published by Authority of His Excellency the Governor.

GEORGETOWN, WEDNESDAY, MARCH 8TH, 1911.

Government Notices.

GOVERNMENT SECRETARY'S OFFICE,
GEORGETOWN, DEMERARA,
7th March, 1911.

104.

THE following Order, made by His Excellency the Governor under the provisions of the Aliens Ordinance, 1886, is hereby published for the information of those whom it may concern.

By Command,

CHARLES T. COX,
Government Secretary.

ORDER.

WHEREAS by the Aliens Ordinance, 1886, it is provided that where the Governor has reason to believe, from information given as therein mentioned, that, for the preservation of the peace and good order of the Colony, it is expedient to remove therefrom any alien, the Governor may, by order under his hand, to be published in the Gazette, direct that such alien shall depart from the Colony within a time limited in such order; and whereas I have reason to believe, from information so given, that, for the preservation of such peace and good order, it is expedient to remove from this Colony the Aliens hereinafter mentioned: Now, therefore, in exercise of the power so as aforesaid in me vested, I do by this order under my hand, direct that

Albert Morin.

shall depart from this Colony on or before the 14th day of March, 1911.

Dated this 28th day of February, 1911.

F. M. HODGSON,
Governor.

Digitized by Google

105. 7th March, 1911.

THE following Regulations, which it is proposed to introduce into the Court of Policy, are hereby published for general information.

By Command,

CHARLES T. COX,
Government Secretary.

REGULATIONS FOR DEALING WITH OFFICIAL POSTAL MATTER.

1. These Regulations may be cited for all purposes as the Official Postal Matter Regulations, 1911.

2. The several Public Officers and Heads of Departments specified in Schedule A. hereto annexed shall be entitled to frank and to receive post free all Official Postal Matter sent or received by them through the Inland Post.

3. The several Public Officers and Functionaries specified in Schedule B. shall be entitled to frank Inland Official Postal Matter to Officers of their own Department or other persons upon business connected solely with their public duties and strictly upon His Majesty's Service.

4. If any Postal Matter purporting to be on the Public Service forwarded to any of the Heads of Departments, Public Officers, and Functionaries, specified in the schedules hereto, is found not to be *bona fide* on the Public Service, it shall without delay be sealed and returned to the Post Office to be dealt with in the same manner as unpaid Postal Matter, and the postage recovered from the sender.

5. Heads of Departments shall not be permitted to delegate the privilege of franking to any clerk or other person in their office, but a Head of a Department may use an official stamp for this purpose, he being personally responsible that the privilege be not abused. The Postmaster General shall be furnished with specimen impressions of all stamps before the same are brought into use.

Digitized by Google

6. Each letter or packet sent free of postage from a Public Department under these Regulations must be posted in a cover bearing the name of the Department or the official title of the sender printed or legibly written in the bottom left hand corner, and the words "On His Majesty's Service," or the letters "O.H.M.S." on the top, and must be franked or stamped with the official stamp across the right hand top corner. Official Postal matter forwarded by Registration Post must have the registration fee of 4 cents affixed in postage Stamps.

7. Official Postal Matter which does not comply with the requirements of these Regulations may be treated by the Postmaster General as ordinary postal matter and dealt with accordingly.

8. The foregoing rules shall not apply to parcels sent by Parcel Post. Articles forwarded "On Service" by Parcel Post shall be prepaid by postage stamps, and shall be subject to the same regulations as Ordinary Parcels.

9. All Regulations relating to Official Postal Matter made previously to the passing of these Regulations are hereby revoked.

Made by the Postmaster General under Section 91 *of the Post Office Ordinance,* 1893, *and approved by the Governor and Court of Policy on the*

By Command,

Digitized by Google

SCHEDULE A.

The Governor and his Private Secretary and Aide-de-Camp.
The Lieutenant Governor.
The Chief Justice.
Right Reverend The Lord Bishop of Guiana.
The Government Secretary.
The Attorney General.
The Puisne Judges.
The Auditor General.
The Immigration Agent General.
The Receiver General.
The Surgeon General.
The Colonial Civil Engineer.
The Commissioner of Lands and Mines.
The Comptroller of Customs.
The Solicitor General.
The Inspector General of Police.
The Inspector of Prisons.
The Director of Science and Agriculture.
The Postmaster General.
The Official Receiver.
The Registrar of British Guiana.
The Principal of Queen's College.
The Commandant, British Guiana Militia and Volunteers.
The Moderator of the Church of Scotland.
The Crown Solicitor.
The Chief Commissary.
The Chairman of the Poor Law Board.
The Inspector of Schools.
The Government Botanist.
The Harbour Master.
The Secretary to the Local Government Board and Inspector of Villages.
The Registrar General of Births and Deaths.
The Stipendiary Magistrates.
The Government Agent North Western District.
The Assistant Government Secretary and the Clerk to the Court of Policy.
The Secretary of the Board of Agriculture.
The Secretary to the Board of Education.

SCHEDULE B.

Officers in charge of Sub-Treasuries.
Sub-Comptroller of Customs.
Officers in charge of Medical Institutions.
District Engineers.
The Adjutant, British Guiana Militia and Volunteers.
Inspectors of Police.
Sub-Immigration Agents.
Commissaries of Taxation.
The Clerk to the Attorney General.
District Postmasters.
The Clerks to the Stipendiary Magistrates.
Officers in charge of Prisons.
Police Officers in charge of Stations.
Coroners.
Poor Law Guardians.
Superintendent and District Registrars.
The Officers of the Government Land Department.
Government Officers appointed under the Crown Lands Regulations or under the Mining Regulations.

Digitized by Google

Government Notice.

GOVERNMENT SECRETARY'S OFFICE,
Georgetown, Demerara.
7th March, 1911.

106.

HIS Excellency the Governor directs the publication, for general information, of the following Comparative Statement of the Revenue of the Colony for the period from 1st April, 1910, to 31st January, 1911.

By Command,

CHARLES T. COX,
Government Secretary.

COMPARATIVE RETURN OF REVENUE FOR THE PERIOD FROM 1ST APRIL, 1910, TO 31ST JANUARY, 1911.

Heads of Revenue.	Estimate for 1910-1911.	Receipts for month ended 31st Jan., '11.	Proportion of Estimate to 31st Jan., '11.	Receipts from 1st Apr., 1910, to 31st Jan., '11.	Increase.	Decrease.	Receipts for corresponding period, 1909-10.	Increase.	Decrease.
1. Taxes—									
I. Customs	1,642,575 00	129,132 00	1,368,813 00	1,264,098 00		104,715 00	1,280,425 00		16,327 00
II. Excise	535,000 00	*36,103 00	445,833 00	448,764 00	2,931 00		447,465 00	1,299 00	
III. Charges on Judicial Proceedings, Estate Duty, and Sundry Revenue Services collected by Stamps ...	59,000 00	5,226 00	49,167 00	51,243 00	2,076 00		49,311 00	1,932 00	
IV. Fees and Minor Taxes ...	43,000 00	3,894 00	35,833 00	42,294 00	6,461 00		35,837 00	6,457 00	
2. Revenues from Colonial Properties— Government Lands and Houses ...	10,500 00	748 00	8,750 00	8,506 00		244 00	7,992 00	514 00	
3. Re-imbursements— Revenue from Government Establishments	51,000 00	5,984 00	42,500 00	40,995 00		1,505 00	38,497 00	2,498 00	
4. Post Office, Telegraphs and Telephones.	90,500 00	7,269 00	75,417 00	† 69,503 00		5,914 00	72,677 00		3,174 00
5. Revenues of Crown Lands and Mines Department	140,000 00	7,364 00	116,666 00	125,536 00	8,870 00		115,060 00	10,476 00	
6. Miscellaneous	40,600 00	3,525 00	33,833 00	25,664 00		8,169 00	26,006 00		342 00
7. Interest	54,500 00	4,354 00	45,417 00	43,327 00		2,090 00	39,045 00	4,282 00	
Total	$ 2,666,675 00	$ 203,599 00	$ 2,222,229 00	$ 2,119,930 00	$ 20,338 00	$122,637 00	$ 2,112,315 00	$ 27,458 00	$ 19,843 00

The Treasury,
15th February, 1911.

CLIFTON GRANNUM,
Receiver General.

*Excise, Rum Duty ... ... $ 7,820 00
,, Retail Spirit Shop Licences... .. 24,268 00
,, Other Licences 4,015 00
†Receipts for 9 months.

Digitized by Google

Government Notices.

GOVERNMENT SECRETARY'S OFFICE,
Georgetown, Demerara,
7th March, 1911.

107. HIS Excellency the Governor has been pleased to grant to Ponsonby Thornhill, Esquire, Third Class Clerk, Treasury Department, leave of absence on full salary for three months from the 6th instant.

108. 7th March, 1911.

HIS Excellency the Governor has been pleased to grant to Dr. A. T. Ozzard, Government Medical Officer, leave of absence on full salary for three months from the 4th instant, with an extension of leave on half salary for six months.

109. 7th March, 1911.

HIS Excellency the Governor has been pleased to grant to Dr. W. F. Law, Medical Inspector, leave of absence on full salary for three months from the 4th instant, with an extension of leave on half salary for six months.

110. 7th March, 1911.

HIS Excellency the Governor has been pleased to grant to Arthur Heyliger Hill, Esquire, First Class Clerk, Immigration Department, leave of absence on full salary for three months from the 4th instant, with an extension of leave on half salary for six months.

111. 7th March, 1911.

HIS Excellency the Governor has been pleased to grant to First Class Postmaster Philip Horatio leave of absence on full salary for three months from the 1st instant, with an extension of leave on half salary for three months.

112. 7th March, 1911.

REFERRING to Government Notice No. 108 of to-day's date, His Excellency the Governor has been pleased to appoint Dr. J. S. Douglas, Government Medical Officer, to act as Resident Surgeon of the Public Hospital, Suddie, and Government Medical Officer of the Suddie District during the absence on leave of Dr. A. T. Ozzard.

113. 7th March, 1911.

REFERRING to Government Notice No. 109 of to-day's date, His Excellency the Governor has been pleased to appoint Dr. E. D. Rowland, Resident Surgeon, Public Hospital, Georgetown, to act as Medical Inspector during the absence on leave of Dr. W. F. Law.

114. 7th March, 1911.

HIS Excellency the Governor has been pleased, under the provisions of the British Guiana Constitution Ordinance, 1891, to appoint Edmund Jeffrey Macquarrie, Esquire, B.A., LL.B., Stipendiary Magistrate, Berbice Judicial District, to be Returning Officer for Electoral District No. 3, the County of Berbice, exclusive of the Town of New Amsterdam, for the purpose of the election of a Financial Representative for the said Electoral District.

115. 7th March, 1911.

REFERRING to Government Notice No. 91 of the 21st February last, His Excellency the Governor has been pleased to make the following acting appointments in the Education Department consequent upon the absence on leave of Mr. J. D. Lawrence :—

Henry Adolphus Matthews, Esquire, Educational District Officer, to act as Second Assistant Inspector of Schools.

Thomas Alexander Aaron, Esquire, Sixth Class Clerk, to act as Educational District Officer.

By Command,
CHARLES T. COX,
Government Secretary.

Registrar's Notices.

BRITISH GUIANA.—REGISTRAR'S OFFICE.

WHEREAS the following account has been rendered to this office, viz., the account and vouchers of William Alstein Parker, Official Receiver of British Guiana in *re* estate of minor D. Gonsalves, from 1st January, 1910, to 17th February, 1911.

NOTICE is hereby given to all parties interested that the said Account and Vouchers will remain at this office for the space of three weeks from the 4th day of March, 1911, and all parties interested having objections to the said account and vouchers must state the same in writing during office hours within the said period of three weeks, after the expiration of which the said account and vouchers will be submitted to the Accountant of Court for examination and report.

Georgetown, Demerary, this 3rd day of March, 1911.

L. C. DALTON,
Registrar.

BRITISH GUIANA.—REGISTRAR'S OFFICE.

WHEREAS the following Account has been rendered to this office, viz., the account and vouchers of Cecil Farrar and Charles James Bosch Reitz, guardians of the minor W. J. Brebner for a period from 30th September, 1909, to 30th September, 1910.

NOTICE is hereby given to all parties interested that the said Account and Vouchers will remain at this office for the space of three weeks from the 4th day of March, 1911, and all parties interested having objections to the said account and vouchers must state the same in writing during office hours within the said period of three weeks, after the expiration of which the said account and vouchers will be submitted to the accountant of Court for examination and report.

Georgetown, Demerary, this 3rd day of March, 1911.

L. C. DALTON,
Registrar.

REGISTRAR'S OFFICE,
British Guiana,
7th February, 1911.

In the matter of the application by Eustace Gordon Woolford, of Croal Street, Georgetown, Barrister-at-Law, for a patent for an invention for "Process and apparatus for extracting Rubber and Rubber-like Substances from its vegetable sources which has been communicated to the said Eustace Gordon Woolford by the actual Inventor William Appleton Lawrence, consulting chemist of 11, Vandewater Street, New York."

I DO hereby intimate to all to whom it may concern that on the 3rd day of February, 1911, I

Digitized by Google

accepted a complete specification of the said invention, and that any person may, within two months from the date of this advertisement of my acceptance of the said complete specification, give notice in writing at the Registrar's Office aforesaid, of opposition to the grant of the said patent in terms of section 10 (1) of the Patents Ordinance, 1902.

L. C. DALTON,
Registrar.

Official Receiver's Notice.

BRITISH GUIANA.

The Public Trustee Ordinance, 1910.

ESTATE OF BAKHTAWAR, MALE, DECEASED.

NOTICE is hereby given that on the application of Charles Fung-a-Fat, a creditor, I have undertaken the administration of the Estate of the above-named Bakhtawar, male, 93,758, ex *Forth*, 1902, who died at Plantation Non Pareil, East Coast, Demerara, on the 19th December, 1910, intestate.

All creditors on the Estate are required to file their claims within three months from the date of the first publication of this notice at my Office in the Victoria Law Courts, Georgetown.

W. A. PARKER,
Official Receiver, and
Public Trustee.

Georgetown, Demerara,
6th February, 1911.

Education Notices.

BRITISH GUIANA SCHOLARSHIP.

INTENDING candidates for the above are requested to send in their applications to the Honourable the Government Secretary before March 15th. The examination will begin on June 14th, 1911.

T. A. POPE.

Queen's College,
March 6th, 1911.

CAMBRIDGE LOCAL EXAMINATIONS.

THE entrance forms have arrived and can be had on application to the Secretary. Applicants must specify which of the A, B, C, D, E, or F forms they want and the number of each. The fee for the Preliminary will be $2.64 and for the others $5 each.

T. A. POPE,
Local Secretary.

Queen's College,
March 6th, 1911.

Local Government Board Notice.

IT is hereby notified that the Local Government Board has appointed Dr. J. Sholto Douglas to be a member and Chairman of the Local Authorities of the following Country Districts:—

1. Adventure.
2. Maria's Lodge.

W. E. BELLAMY,
Acting Secretary to the Board, and
Inspector of Districts.

Local Government Board,
Georgetown, 2nd March, 1911.

Pound Notices.

Belfield Pound,
3rd day of March, 1911.

THERE is impounded at the above-named Pound, one Steer of the following description, viz:—Dark brown, branded E. J, & 78 H right hip. This animal was brought to the Pound on Friday, 24th day of February, 1911, at 7 o'clock, a.m., by Christopher Roberts, with an authorization signed by P. Noble, Road Officer, Public Works Department, for trespassing on the public road at Enmore, E.C.D. If not claimed within one week from date it will be publicly sold on Friday, 10th March, 1911, in accordance with Ordinance No. 1 of the year 1866.

JOSEPH BARROW, Corpl. 2208,
Pound Keeper.

Tarlogie Pound,
27th day of February, 1911.

THERE is impounded at the above-named Pound, one Stallion Donkey of the following description, viz:—Dark brown, brand illegible right hip. This animal was brought to the Pound on Monday, 20th day of February, 1911, at 7.30 o'clock, a.m., by Bississor, for trespassing on his provision land at Friendship, Corentyne, Berbice. If not claimed within one week from date it will be publicly sold on Monday, 13th March, 1911, in accordance with Ordinance No. 1 of the year 1866.

THOMAS FORDE, P.C. 1118, actg. N.C.O.,
Pound Keeper.

Tarlogie Pound,
27th day of February, 1911.

THERE is impounded at the above-named Pound, one Donkey Mare of the following description, viz:—Brand illegible right hip, dark brown, and brown colt, no brand, too young. This animal was brought to the Pound on Monday, 20th day of February, 1911, at 7.30 o'clock, a.m., by Bississor, for trespassing on his provision land at Friendship, Corentyne, Berbice. If not claimed within one week from date it will be publicly sold on Monday, 13th March, 1911, in accordance with Ordinance No. 1 of the year 1866.

THOMAS FORDE, P.C. 1118, actg. N.C.O.,
Pound Keeper.

Customs Notice.

NOTICE is hereby given that the following goods seized under the Customs law (7 of 1884) will be sold by public auction at the Custom House, Springlands, Berbice, at 12 o'clock, noon, on Monday, the 13th March, 1911:—

1 Bottle Brandy
5 Bottles Wine
1 Straw Mat.

J. M. REID,
Comptroller of Customs.

Custom House, Georgetown,
20th February, 1911.

Police.

NOTICE.

IN accordance with section 10 of Ordinance 4 of 1884, there will be sold at public auction for cash at America Stelling Police Station at 1 p.m. on Friday, the 17th March, 1911, the following unserviceable property, viz.:—

1 (one) Bateau 21 ft. 6 inches x 4 ft. x 1 ft. 8 ins.

A charge of 2% Church and Poor will be made over and above the amount of purchase money.

J. ROSS,
Sub Inspector of Police.

27th February, 1911.

NOTICE.

IN accordance with sub-section 1, section 77 of Ordinance 10 1891, there will be sold at public auction for cash at America Stelling Police Station at 1 p.m. on Friday, the 17th March, 1911, the following unclaimed property, viz.:—

1 (one) Corral 26 feet x 22" x 10 inches.

A charge of 2% Church and Poor will be made over and above the amount of purchase money.

J. ROSS,
Sub Inspector of Police.

27th February, 1911.

NOTICE.

IN accordance with section 77, sub-section 1, Ordinance 10 of 1891, the following unclaimed property at present lying at Brickdam Police Station, Georgetown, will be sold at Public Auction for cash at

Digitized by Google

Brickdam Police Station at one o'clock, p.m., on Friday, 24th March, 1911, and following days, unless previously claimed and ownership satisfactorily proved.

Persons wishing to inspect these articles can do so at Brickdam Police Station at any time up to the day of sale between the hours of 11 a.m. and 4 p.m.

All articles purchased must be removed the same day as the purchase is made. A charge of 2% will be made in addition to the amounts at which all articles are purchased:—

1 single barrel gun, 1 razor, 1 canvas bag, 1 old cotton hammock, 1 old flannel, 1 khaki drill trousers, 1 enamel plate, 1 enamel cup, 1 piece rope, 1 spoon, 1 razor, 1 wood pipe, 1 trumpet, a quantity of wall pictures, 1 alarm clock, 1 glass dish, 1 sugar bowl, 1 brush, 1 parcel pencils, 1 iron spoon, 1 draw-point, 1 tin waiter, 1 flat dish, 1 lamp, 4 spoons and 4 forks, 9 cakes soap, 7 packs powder, 5 sticks cosmetique, 4½ pairs lacing, 1 box hair-pins, 4 iron spoons, 1 piece greenheart, 1 piece tweed, one bicycle frame, 1 cutlass, 1 small canister, with several pieces of metal, 1 knife, 1 bicycle frame, 1 wooden cup, one corial, 1 tin marmalade, 1 shoemaker's knife, 1 single barrel gun, 1 pocket book, a quantity of coals, 1 bowl, 1 nickel watch, 1 razor case, 3 thimbles, 1 punt oar, 1 razor, 1 bicycle frame, 1 stick, 1 piece wood, 1 tin, one oil can, 2 tool bags, 1 lamp, 1 pedal, 1 screw-driver, 1 pair boots, 1 umbrella, 1 piece crabwood, 1 clock, 1 knife, 1 bag hammock with rope, 1 old corn bag, 2 tea cups, 2 saucers, 2 shirts, 1 bath towel, 1 straw hat, 1 revolver, 1 memo book, 1 razor, 1 saw, 2 padlocks, 2 watches, 1 old scissors, 1 gonge, 1 straw hat, 2 billiard balls, 1 chimese and 1 pettieoat bodice.

LOUIS L. KERR,
Deputy Inspector General of Police.

Police Headquarters,
Georgetown,
28th February, 1911.

Education Notice.

MICO AND SHORTWOOD TRAINING COLLEGES FOR TEACHERS, JAMAICA.

SIX students from this Colony (3 males and 3 females) will be selected for admission to the above Colleges early in January, 1912, and 6 in each following year.

2. A competitive examination for the selection of these students will be held on the 5th and 6th December, 1911, in the subjects *required of End of III year Pupil Teachers.*

3. The following Candidates will be eligible to compete for these studentships:—

(*a.*) Pupil Teachers who have passed the End of I, II, III, or IV year examinations and have served for three years in a Primary School.

(*b.*) Pupil Teachers who have been appointed under Rule 22 (1) of the Education Code Amendment Regulations, 1908.

4. Candidates must be over 18 and under 22 years of age on the first day of the examination, and must send in their names not later than 1st November, 1911.

5. Candidates are further required:—

(*a.*) To be nominated by the Heads of the Denomination to which they belong.

(*b.*) To forward a certificate of good moral character from their teachers, religious and secular.

(*c.*) To forward a satisfactory certificate as regards general health and physical strength from a Government Medical Officer.

(*d.*) To state in their application:—

(1) name in full, and postal address.

(2) date of birth.

(3) dates of passing their Pupil Teachers' examination, or the equivalents as stated in Rule 22 (1) of the Education Code Amendment Regulations, 1908.

(4) Schools attended as Pupil Teacher, and periods of employment thereat.

6. Students will be entitled to a free passage to Jamaica, to free tuition (including books and stationery) and to free board and residence at the College during the terms and during the vacations. They will also be provided with free medical attendance, and a personal allowance of $2 50 per month and a free passage back to the colony at the end of their course.

7. The course of training extends over two years, and at the end of that period the examination upon which certificates are awarded will be conducted in Jamaica by a Board specially appointed for the purpose. Students from this Colony will be required to pass special examinations in Agricultural Science and Hygiene, the syllabus of which, prepared by the Director of Science and Agriculture is published from time to time in the *Official Gazette.*

8. Successful students will be awarded a II or III Class Certificate of competency according to the results of the final examination, which certificate can be raised to the I or II Class under the regulations of the Education Code, 1904, and Amendment Regulations, 1908.

9. Religious instruction by the Principal will form part of the curriculum of the College and there will be daily prayers, conducted by the Principal. But exemption from either or from both will be granted to any student claiming it on conscientious grounds; and facilities will be granted to students to attend their own places of worship and to receive instruction other than, or additional to, that which is given by the Principal, provided that the work and discipline of the Institution be not interfered with through granting this permission.

10. Each student must enter into a bond with two sureties in the sum of $300 binding him to remain at the College for two years, and afterwards to serve in this Colony as a teacher in an aided school for at least three years.

H. W. SCONCE,
Inspector of Schools.

Education Department,
Georgetown,
1st March, 1911.

Digitized by Google

CAUSES OF DEATH IN THE CITY OF GEORGETOWN AND ENVIRONS REGISTERED DURING THE MONTH OF OCTOBER, 1910.

CLASS.	CAUSES OF DEATH.	No. of Ward.	1	2	3	4	5	6	7	8	9	10	11	12	13	14	Environs.		Hospital.			Totals.			No. of Cases certified by Medical Man.	No. of Cases same cause last month.
			Kingston.	N. Cummingsburg, West ½.	N. Cummingsburg, East ½.	S. Cummingsburg, West ½.	S. Cummingsburg, East ½.	Robb's Town.	Lacytown.	New Town.	Stabroek.	Werk-en-Rust.	Charlestown.	Bourda.	Albert Town.	Queenstown.	The Lodge.	Albouy's Town.	Shipping, &c.	Patients from Town.	Patients from Country.	Orphan Asylum.	Alms House.	Jail.	Males.	Females.	Persons.		
	I. GENERAL DISEASES.																											
	Anchylostomiasis																			1	2					3	3	3	5
	Debility				2		1		1											1	2		1		5	3	8	7	4
	Diarrhœa Epidemic											1													1		1		
	Dysentery												1							1	2		3		5	2	7	7	6
	Fever, Typhoid or Enteric														2					2				3	1	4	4	2
	,, Malarial				1		2		1			3			1			2			3		8	6	15	21	20	21
	Filaria		1									2			2					1				3	2	5	5	
	Gangrene																			1					1		1	1	
	Marasmus													1				1		2	2				3	3	6	5	5
	Old Age													1							1				1	1	2	2	5
	Premature Birth		1		1		1													1					1	3	4	3	6
	Puerperal Convulsions												1													1	1	1	
	Pyæmia																			1					1		1	1	4
	Rheumatism																1										1	1	1
	Septicæmia																				1		1		1	1	2	2	4
	Sapræmia														1						1					1	1	1	
	Syphilis				1																		2		2	1	3	3	1
	Tetanus																			1					1		1	1	3
	Tumour																				1					1	1	1	1
	II. LOCAL DISEASES.																												
	1. DIS. NERVOUS SYSTEM.																												
	Apoplexy									1																1	1		4
	Convulsions											1									1					2	2	2	2
	Epilepsy											1											1		1	1	2	1	2
	Hemiplegia									1										1						2	2	2	1
	Meningitis							1												1					1	1	2	2	2
	Paralysis																						2		2		2	2	2
	Dementia																						1		1		1	1	1
	3. DIS. CIRCULATORY SYSTEM.																												
	Heart Disease, other							1				1								1	2		4		5	4	9	9	3
	Pericarditis																			1					1		1	1	1
	Syncope									1										2			1		2		2	1	
	Hæmorrhage			1														1		2	3				6		6	5	3
	4. DIS. RESPIRATORY SYSTEM.																												
	Asthma											1											5		5	1	6	6	2
	Atelectasis																			2						2	2	2	1
	Bronchitis																	1		1			3		1	4	5	4	4
	Empyema																			2					1	1	2	2	
	Phthisis				1	1	1						2	1		1				10	3		2		13	9	22	22	14
	Pneumonia						1							2		1				9	18				22	9	31	31	29
	5. DIS. OF DIGESTIVE SYSTEM.																												
	Appendicitis																			1					1		1	1	
	Cirrhosis of Liver																				2				2		2	2	1
	Colic																			1	3				2	2	4	4	5
	Diarrhœa																	1					20		13	8	21	21	17
	Enteritis							1		1			1	1	1						2				4	3	7	6	2
	Hernia																				1				1		1	1	
	Liver, Other Diseases of				2																				1	1	2	2	3
	Peritonitis											1								5	2				3	5	8	8	
	7. DIS. OF URINARY SYSTEM.																												
	Bright's Disease			1						1									1	3	4		5		10	5	15	14	13
	Diabetes																				1				1		1	1	
	Nephritis									1				1						2	3		1		5	3	8	8	6
	Other diseases, Urinary System															1					1				1		1	1	1

Digitized by Google

CAUSES OF DEATH IN THE CITY OF GEORGETOWN AND ENVIRONS REGISTERED.—(CONTINUED.)—DURING THE MONTH OF OCTOBER, 1910.

CLASS.	CAUSES OF DEATH.	No. of Ward. 1	2	3	4	5	6	7	8	9	10	11	12	13	14	Environs.	Hospital.	Patients from Town.	Patients from Country.	Orphan Asylum.	Alms House.	Jail.	Totals. Males.	Females.	Persons.	No. of Cases certified by Medical Man.	No. of Cases same cause last month.
	Kingston.																										
	N. Cummingsburg, West 3.																										
	N. Cummingsburg, East 3.																										
	S. Cummingsburg, West 3.																										
	S. Cummingsburg, East 3.																										
	Robb's Town.																										
	Lacytown.																										
	Newtown.																										
	Stabroek.																										
	Werk-en-Rust.																										
	Charlestown.																										
	Bourda.																										
	Albert Town.																										
	Queenstown.																										
	The Lodge.																										
	Albouy's Town.																										
	Shipping, &c.																										
II.	DISEASES, INTEGUMENTARY SYSTEM.																										
	Abscess																	2	1		1		2	2	4	4	
	Ulcers															1					2		2	1	3	3	3
	Granuloma																				1			1	1	1	1
III.	VIOLENCE.																										
	1. ACCIDENT OR NEGLECT.																										
	Poison, Chloroform																	1						1	1	1	
	Shock																				1		1		1	1	
IV.	CAUSES ILL-DEFINED OR NOT SPECIFIED.																										
	Cause not stated											3						1	1				2	3	5		5
	Totals All Causes. Males	2	1	4	..	3	..	1	1	..	2	3	5	5	..	1	2	29	45	..	42	..	146	..	..	..	..
	Females	1	..	4	1	6	..	6	..	..	9	5	3	1	2	1	4	28	17	..	23	..	..	111	..	..	..
	Persons	3	1	8	1	9	..	7	1	..	11	8	8	6	2	2	6	57	62	..	65	..	..	..	257	240	..
	Do. Do. last month	1	..	7	3	3	1	9	..	2	18	11	5	4	..	1	5	53	51	..	51	..	125	100	225	211	..

BIRTHS.

		Boys.	Girls.	Totals.	No. Legitimate.
Totals Births.	Boys	77	...	...	37
	Girls	...	75	...	27
	Totals	...	...	152	64
Do. last month		84	79	163	63

W. F. LAW, M.D., F.R.C.S.I.,
Acting Registrar General.

General Register Office,
Victoria Law Courts,
Georgetown, Demerara,
10th January, 1911.

Digitized by Google

Treasury Notices.

NOTICE TO GOVERNMENT CONTRACTORS.

WITH reference to clause 20 of the Calls for Tenders for the current year dated the 3rd and 6th August, 1910, and clause 18 of the Call for Tenders dated 17th September, 1910, Contractors are hereby notified that their accounts against the Government up to and including the 15th March, 1911, must be rendered to the Heads of Departments concerned, not later than the 18th instant, and that application for the settlement of these and any other unpaid accounts must be made at the Treasury on or before the 31st instant. Accounts for the period 15th to 31st March should also be rendered as far as possible in time to allow of their being settled before the 31st instant.

Sums not collected before the 31st instant will be liable to postponement of payment for six calendar months from that date

CLIFTON GRANNUM,
Receiver General.

Treasury, Georgetown.
3rd March, 1911.

NOTICE TO PERSONS HAVING ACCOUNTS AGAINST THE COLONIAL GOVERNMENT.

ALL persons having accounts against the Colonial Government up to and including the 15th instant, are requested to render the same to the Heads of Department concerned on or before the 18th instant, and to make application for the settlement thereof on or before the 31st instant.

Accounts for the period 15th to 31st March should also be rendered as far as possible in time to allow of their being settled before the 31st instant.

CLIFTON GRANNUM,
Receiver General.

Treasury, Georgetown,
3rd March, 1911.

Miscellaneous.

SUMMARY OF REPORTS OF ESTATES' HOSPITAL FOR THE WEEK ENDING SATURDAY, 3RD DECEMBER, 1910.

	In-Patients.			Out-Patients.		
	M.	F.	T.	M.	F.	T.
Remaining from last week	875	338	1213	180	116	296
Admitted during week ...	846	380	1226	158	86	244
Discharged during week...	860	329	1189	166	110	276
Died during week... ...	19	12	31	...	...	...
Remaining at end of week	842	377	1219	172	92	264
Increase	...	39	6	....	...	...
Decrease ...	33	..	...	8	24	32

W. F. LAW, M.D., F.R.C.S.I.,
Acting Surgeon General.

LIST showing the number and description of all Strays impounded at the following Pounds in the Colony for the week ending Saturday, February 25, 1911, in accordance with section 14, Ordinance 1 of 1866.

Name of Pound.	When brought to the Pound. Date.	When brought to the Pound. Hour.	Name of Party Bringing.	Name of Party Sending.	Place from whence Stray was sent.	Description of Animal.	Brand, Marks, Colour, &c., &c.	Remarks.
ESSEQUEBO—								
Morawhanna	Nil	Nil	Nil	Nil	Nil	Nil	Nil	
Arakaka	Nil	Nil	Nil	Nil	Nil	Nil	Nil	
... ...								

NOTICE.

MEDICAL DEPARTMENT.

RETURN OF PROPERTY OF PATIENTS DYING INTESTATE IN A PUBLIC INSTITUTION, AS PROVIDED FOR BY SECTION 3 OF ORDINANCE NO. 4 OF 1895.

Public Hospital, Georgetown.

Name.	Residence.	Died.	Amount.	Property.
Boston Prince	Victoria, E.C.	1.1.11	$ 03	
Charles Hinds	Soesdyke, Dem. River	15.1.11	1 68	
Alanzo Archer	130, Regent Road, B'da	30.1.11	08	
			1 79	

A. J. CRAIGEN,
Resident Surgeon.

24. 2. 11.

GEORGETOWN, DEMERARA.—Printed and Published every *Wednesday and Saturday*, and on such Extraordinary Days as may be directed by His Excellency the Governor, by "The Argosy" Company, Limited, at their Office, Lot 35, Water Street, Robb's Town. Subscription—Four Dollars per annum; Single Copies, 4 Cents each.—Wednesday, 8th March, 1911.

Digitized by Google

Vol. XXXIII. No. 21.

541

The Official Gazette
OF BRITISH GUIANA.

Published by Authority of His Excellency the Governor.

GEORGETOWN, SATURDAY, MARCH 11TH, 1911.

Government Notice.

GOVERNMENT SECRETARY'S OFFICE,
Georgetown, Demerara,
116. 10th March, 1911.

HIS Excellency the Governor directs the publication, for general information, of the following list shewing the number of Balata Licences issued in the Colony during the period October, 1906 to December, 1910.

By Command,
CHARLES T. COX,
Government Secretary.

No. of Licence.	Name.	Locality.	Term.	Date.
		COUNTY OF DEMERARA.		
A 544...	C. A. Parrett ...	... Right bank Mahaicony creek, from Little Abary creek to 4 miles up.	5 yrs. from 18.10.06	18.10.06
A 497...	Do ...	... Left bank Mahaicony creek, from the head of Butenabu creek to 4 miles down.	5 yrs. from 8.9.06	8. 9.06
A 498...	Do ...	... Right bank Mahaicony creek, from Little Abary creek to 4 miles down.	5 yrs. from 8.9.06	,,
A 500...	Do ...	... Right bank Mahaicony creek, from Francois creek to 4 miles down.	5 yrs. from 8.9.06	,,
A 501...	Do ...	... Left bank, Mahaicony creek, from Kilbileri creek to 4 miles down.	5 yrs. from 8.9.06	,,
A 1409...	Do ...	... Left bank Mahaicony creek, from Butenaboe creek to the north boundary of Licence No. A 497.	15 yrs. from 7.10.10	7.10.10
A 871...	The Consolidated Rubber and Balata Estates Coy., Ltd.	Left bank Demerara river, between Burabarakabra and Baiabadani creeks.	15 yrs. from 13.2.06	3.10.07
A 1049...	Do ...	... Left bank Demerara river, between Big Wineperu and Kaikushikabra creeks.	15 yrs. from 2.7.06	14. 2.08
A 1048...	Do ...	... Left bank Demerara river, between Kaikushikabra and Warabaru creeks.	15 yrs. from 2.7.06	,,
A 1046...	Do ...	... Left bank Demerara river, from a point 4 miles above Canister falls to tho source of the river.	15 yrs. from 9.11.06	,,
A 1047...	Do ...	... Left bank Demerara river, from Canister fall to 4 miles up.	15 yrs. from 9.11.06	,,
A 865...	Do ...	... Right bank Demerara river, from Quitaro up to a point opposite Warabaru.	15 yrs. from 16.5.06	3.10.07
A 867...	Do ...	... Right bank Demerara river, from Quitaro to Arroakai creeks.	15 yrs. from 16.5.06	,,
A 868...	Do ...	... Right bank Demerara river Kuruwabaru to Buniatibiku creeks.	15 yrs. from 16.5.06	,,
A 869...	Do ...	... Right bank Demerara river, from Aroakai to a point opposite Manabadin creek.	15 yrs. from 5.6.06	,,
A 866...	Do ...	... Right bank Demerara river, from a point opposite Marabaru creek to a point opposite Werebisiri Kanally.	15 yrs. from 16.5.06	,,

Digitized by Google

No. of Licence.	Name.	Locality.	Term.	Date.
		COUNTY OF DEMERARA—(Continued.)		
A 1050...	The Consolidated Rubber and Balata Estates Co., Ltd.	Right bank Demerara river, between Atakapa-u creek and a point opposite the Tibitikuri creek.	15 yrs. from 2.7.06	14. 2.08
A 870...	Do	Right bank Demerara river, from Kuru-kurukabra or Buruburarokabra creek to a point opposite Manabadin creek.	15 yrs. from 8.9.06	3.10.07
A 1051...	Do	Right bank Demerara river, between Atakaparu and Hendebaru creeks.	15 yrs. from 2.7.06	14 2.08
A 831...	Do	Left bank Abary creek, from the Adabbo creek to a point midway between it and Manjapo creek.	15 yrs. from 18.1.07	2.10.07
A 832...	Do	Left bank Abary creek, from Manjapo to a point midway between the Adabbo and Manjapo creeks.	15 yrs. from 18.1.07	,,
A 1103...	W. H. Patoir	Left bank Abary creek, between Adabbo and Tanrakuri creeks.	15 yrs. from 2.3.08	2. 3.08
A 961...	H. L. Rongeiron	Left bank Demerara river, from Kumuparu to Maburu.	3 yrs. from 25.1.08	25. 1,08
A 1109...	Do	Left bank Demerara river, between Kumuparu and Waburikabra creeks.	3 yrs. from 25.3.08	25. 3.08
A 1418...	Do	Left bank Demerara river, between Kushikabra and Anabaru creeks.	5 yrs. from 3.2.10	14.10 10
A 1419...	Do	Left bank Demerara river, between Yanaraquina and Kushikabra creeks.	from 8.9.09	,,
A 1420...	Do	Left bank Demerara river, between Warabaru and Yanaraquina creeks.	from 21.6.10	,,
A 1244...	Do	Right bank Demerara river, from Mekropai hill to 4 miles north of Orurukabra creek.	3 yrs. from 16.4.09	16. 4.09
A 1245...	Do	Right bank Demerara river, from Orurukabra to 4 miles north.	3 yrs. from 16.4.09	,,
A 1217...	J. Vieira	Right bank Mahaica creek, from the Itabo to Kruman Hall.	5 yrs. from 17.12.08	17.12.08
A 1218...	Do	Left bank Mahaica creek, from the upper end of the Itabo to Kruman Hall.	5 yrs. from 17.12.08	,,
A 1262...	J. Burke	Left bank Demerara river, from Tenabo creek to 1 mile above Nerva creek.	15 yrs. from 13.9.09	13. 9.09
A 1263...	Do	Left bank Demerara river, from 1 mile above Nerva creek to ½ mile below Aroabaia creek.	15 yrs. from 13.9.09	,,
A 1264...	Do	Left bank Demerara river, from ½ mile below Aroabaia creek to Aramibu creek.	15 yrs. from 13.9.09	,,
A 1265...	Do	Right bank Demerara river, from Waramalli creek to ½ mile above Loo creek.	15 yrs. from 13 9.09	,,
A 1266...	Do	Right bank Demerara river, from ½ mile above Loo creek to 1 mile above Kairuni creek.	15 yrs. from 13.9.09	,,
A 1267...	Do	Right bank Demerara river, from 1 mile above Kairuni creek to Kumaru creek.	do.	,,
A 1269...	Do	Right bank Demerara river, from Madewini creek to a point opposite Hiberu creek.	do.	,,
A 1270...	Do	Right bank Demerara river, from opposite Hiberu creek to opposite Good Hope creek.	do.	,,
A 1271...	Do	Right bank Demerara river, from opposite Good Hope creek 4 miles up.	do.	,,
A 1272...	Do	Right bank Demerara river, from 4 miles above Good Hope creek to Waramalli creek.	do.	,,
A 1252...	C. P. Gaskin	Right bank Demerara river, between Bamia and Kara-kara creeks.	15 yrs. from 8.9.09	8. 9.09
A 1367...	Do	Left bank Demerara river, from Haiama creek to 4 miles above.	15 yrs. from 24.6.10	24. 6.10
A 1368...	Do	Left bank Demerara river, from 4 to 8 miles above Haiama creek.	do.	,,
A 1268...	Demerara Rubber Co., Ltd. ...	Right bank Demerara river, from Kumaru to Bamaia creek.	15 yrs. from 13.9.09	13. 9.09
A 1273...	Do	Left bank Demerara river, from Miberu to Haiama creek.	do.	,,
A 1274...	Do	Left bank Demerara river, from Kamuni to Miberu creek.	do.	,,
A 1261...	Do	Left bank Mahaica creek, from Maduni to the upper junction of the Itabo.	do.	,,
A 1426...	Edward Mariner ...	Left bank Demerara river, from 8 miles above Haiama creek to 12 miles above.	15 yrs. from 30.8.10	14.10.10
A 1427...	Do	Left bank Demerara river, from a point 12 miles above Haiama creek to 16 miles	do.	,,
A 1428...	Do	Left bank Demerara river, from a point 16 miles above Haiama creek to Tenabu creek.	do.	,,
A 1429...	Do	Left bank Demerara river, from 4 miles above Hibibia creek to Haianari creek.	do.	,,
A 1430...	Do	Left bank Demerara river, from Dakaura to Kamaru landing.	do.	,,
A 1431...	Do	Left bank Demerara river, from Kamaru landing to Hibibia creek.	do.	,,
A 1412...	James Winter ...	Left bank Mahaicony creek, from opposite the mouth of Congobakalieau creek to a point 4 miles down.	2 yrs. from 15.8.10	15. 8.10
A 1413...	Do	Left bank Mahaicony creek, from 4 miles below Congobacalieou creek to mouth of Pineground creek.	do.	,,
A 1414...	Do	Left bank Mahaicony creek, from mouth of Butanabu creek to a point opposite Congobakalieou creek.	2 yrs. from 19.8.10	19. 8.10
A 1415...	Do	Right bank Boerasire creek, from Boerasirie canal to 4 miles south.	15 yrs. from 14.10.10	14.10.10
A 1416...	Do	Right bank Boerasirie creek, from a point 4 miles south of the canal to 8 miles above.	do.	,,
A 1417...	Do	Right bank Boerasirie creek, from a point 8 miles south to the Kamuni creek.	do.	,,

Digitized by Google

No.	Name.	Locality.	Term.	Date.
		COUNTY OF BERBICE.		
A 1045...	The Consolidated Rubber and Balata Estates, Ltd.	Left bank, Canje creek, between Cabojary and Patawalla creeks.	15 yrs. from 1.12.06	14.2.03
A 1044...	Do ...	...Left bank, Canje creek, between Cabojary and Baracara creeks.	15 yrs. from 1.1.07	14.2.04
A 1041...	Do ...	...Left bank, Canje creek, from 4 miles above Ebuni to Waterloo creek.	15 yrs. from 27.8.06	14.2.08
A 1042...	Do ...	...Left bank, Canje creek, from Ebuni to 4 miles up.	15 yrs. from 13.3.07	10.2.08
A 1043...	Do ...	...Left bank, Canje creek, between Baracara and Ebuni creeks.	15 yrs. from 1.1.07	14.2.08
A 852...	Do ...	...Left bank, Canje creek, from Patawalla to 4 miles down.	15 yrs. from 7.1.04	3.10.07
A 853...	Do ...	...Left bank, Canje creek, from 4 miles below Patawalla to Tacouba creek.	15 yrs. from 7.1.04	3.10.07
A 808...	Do ...	...Left bank, Canje creek, from Digitima to Waiacaburi creek.	15 yrs. from 25.3.06	2.10.07
A 889...	Do ...	...Left bank, Canje creek, from Waiacaburi creek to opposite Marinero creek.	15 yrs. from 13.2.06	9.1.08
A 807...	Do ...	...Left bank, Canje creek, from Blue creek to the source of Karri-Karri creek.	15 yrs. from 8.6.05	2.10.07
A 855...	Do ...	...Left bank, Canje creek, from Karri-Karri to 3 miles up.	15 yrs. from 7.1.04	3.10.07
A 848...	Do ...	...Right bank, Canje creek, between Yakasari and Mibikuru creeks.	15 yrs. from 8.3.05	,,
A 849...	Do ...	...Right bank, Canje creek, between Brotherson and Mibikuru creeks.	15 yrs. from 8.3.05	,,
A 850...	Do ...	...Right bank, Canje creek, between Maniappo and Brotherson creeks.	15 yrs. from 8.3.05	,,
A 953...	Do ...	...Right bank, Canje creek, between Manarabisi and Yakasari creeks.	15 yrs. from 16.2.07	9.1.08
A 968...	Do ...	...Right bank, Canje creek, between Banim and Manarabisi creeks.	15 yrs. from 12.9.04	3.2.08
A 845...	Do ...	...Right bank, Canje creek, between Siki and Kabonalli creeks.	15 yrs. from 7.1.04	3.10.07
A 846...	Do ...	...Right bank, Canje creek, between Banim and Siki creeks.	15 yrs from 7.1.04	,,
A 851...	Do ...	...Right bank, Canje creek, between Equaroon creek and 3 miles above.	15 yrs. from 7.1.04	,,
A 805...	Do ...	...Left bank, Ikuruwa creek, from 4 miles above Cohere creek to the northern extremity of Ikuruwa lake.	15 yrs. from 10.5.05	2.10.07
A 806...	Do ...	...Left bank, Ikuruwa creek, from Cohere creek to 4 miles up.	15 yrs. from 10.5.05	,,
A 843...	Do ...	...Right bank, Ikuruwa creek, between Mendel and Cohere creeks.	15 yrs. from 15.1.03	3.10.07
A 847...	Do ...	...Right bank, Ikuruwa creek, between Horaween and Kurasawa creeks.	15 yrs. from 15.1.03	,,
A 842...	Do ...	...Right bank, Ikuruwa creek, between Kurasawa creek and the northern side of the Ikuruwa lake.	15 yrs. from 15.1.03	,,
A 844...	Do ...	...Right bank, Ikuruwa creek, between Kabonalli and Mendel creeks.	15 yrs. from 7.1.04	,,
A 840...	Do ...	...Right bank, Ikuruwa creek, between the northern and southern extremities of the Ikuruwa lake.	15 yrs. from 22.4.05	,,
A 841...	Do ...	...Right bank, Ikuruwa creek, from the southern extremity of the lake to a tree blazed M—4 miles up.	15 yrs. from 22.4.05	,,
A 1040...	Do ...	...Right bank, Ikuruwa creek, between Cohere and Horaween creeks.	15 yrs. from 1.1.07	14.2.08
A 1036...	Do ...	...Left bank, Vironje creek, between Kama Etin and Youkaboura creeks.	15 yrs. from 1.1.07	,,
A 1037...	Do ...	...Left bank, Vironje creek, between Youkaboura and Wanamiana creeks.	15 yrs. from 1.1.07	,,
A 1038...	Do ...	...Left bank, Vironje creek, from 4 miles below the Wanoka to the Wanamiana creek.	15 yrs. from 7.12.05	,,
A 1039...	Do ...	...Left bank, Vironje creek, from Wanoka creek to 4 miles down.	15 yrs. from 1.1.07	,,
A 833...	Do ...	...Right bank, Abary creek, from a point opposite Manjapo creek to a point midway between Manjapo and Adabo creeks.	15 yrs. from 18.1.07	2.10.07
A 834...	Do ...	...Right bank, Abary creek, from a point opposite the Adabo creek to a point midway between Adabo and Manjapo creeks.	15 yrs. from 18.1.07	,,
A 969...	Do ...	...Right bank, Ituni creek, from Dukalika creek to the source of the Ituni.	15 yrs from 12.9.04	3.2.08
A 978...	Do ...	...Right bank, Ituni creek, between Karia and Altika creeks.	15 yrs. from 9.4.06	5.2.08
A 989...	Do ...	...Right bank, Ituni creek, between Dukalika and Altika creeks.	15 yrs. from 9.4.06	,,
A 790...	Do ...	...Right bank, Ituni creek, between Kuburu and Karia creeks.	15 yrs. from 1.10.07	2.10.07
A 1213...	Do ...	...Right bank, Ituni creek, from its mouth to Kuburu creek.	15 yrs. from 4.8.08	4.8.08
A 963...	Do ...	...Left bank, Ituni creek, from its source to a point 4 miles down.	15 yrs. from 1.7.07	3.2.08
A 976...	Do ...	...Left bank, Ituni creek, from Haimorabanna creek to a point midway between it and Arawaima creek.	15 yrs. from 25.4.06	5.2.08
A 980...	Do ...	...Left bank, Ituni creek, from Arawaima creek to a point midway between it and Haimorabanna creek.	15 yrs. from 25.4.06	,,
A 997...	Do ...	...Left bank, Courantyne river, between Duck and Arisoa creeks.	15 yrs. from 1.1.07	14.2.08
A 998...	Do ...	...Left bank, Courantyne river, between Mapenna and Epikura creeks.	15 yrs. from 1.1.07	,,

Digitized by Google

No. of Licence.	Name.	Locality.	Term.	Date.
		COUNTY OF BERBICE—(Continued.)		
A 999...	The Consolidated Rubber and Balata Estates Co., Ltd.	Left bank Courantyne river, between Kanakaburi and Duck creeks.	15 yrs. from 1.1.07	14. 2.08
A 835...	Do	Left bank Courantyne river, between Tiger and Little Moleson creeks.	15 yrs. from 7.1.04	3.10.07
A 836...	Do	Left bank Courantyne river, between Big and Little Moleson creeks.	do	,,
A 837...	Do	Left bank Courantyne river, between Lyle's and Lanaballi creeks.	do	,,
A 838...	Do	Left bank Courantyne river, between Lanaballi and Awaraballi creeks.	do	,,
A 839...	Do	Left bank Courantyne river, between Dead Tree point and Lyle's creek.	15 yrs. from 1.7.04	,,
A 946...	Do	Left bank Courantyne river, aback of Lot 49 to 63 on the Courantyne coast.	15 yrs. from 9.2.07	9. 1.08
A 947...	Do	Left bank Courantyne river, from Tiger creek to 4 miles up.	do	,,
A 945...	Do	Left bank Courantyne river, from Arisoa creek to 4 miles down.	15 yrs. from 25.5.04	,,
A 948...	Do	Left bank Courantyne river, from Elizabeth Smithson's to 4 miles above Tiger creek.	15 yrs. from 9.2.07	,,
A 956...	Do	Left bank Courantyne river, aback of Lot 63 to 77.	do	,,
A 957...	Do	Left bank Courantyne river, from aback of Lot 77 to Moleson's creek.	do	,,
A 893...	Do	Left bank Courantyne river, from Epikuru creek to 4 miles down.	do	,,
A 955...	Do	Left bank Courantyne river, from Kanakaburi to 4 miles below Epikuru creek.	do	,,
A 892...	Do	Left bank Courantyne river, from Mamakubi to the Indian reserve at Epera.	do	,,
A 894...	Do	Left bank Courantyne river, from Mamakobi to Simiri creeks.	do	8. 5.08
A 1186...	Do	Left bank Courantyne river, between Yorowa and Little Timehri creeks.	do	,,
A 1187...	Do	Left bank Courantyne river, between Yorowa and Marabunta creeks.	do	,,
A 1188...	Do	Left bank Courantyne river, between Marabunta and Waurch creeks.	do	,,
A 1182...	Do	Left bank Courantyne river, from Big Timehri to 4 miles up.	15 yrs. from 25.4.06	23. 4.08
A 1183...	Do	Left bank Courantyne river, from Wonotobo to Rocky creek.	15 yrs. from 14.6.05	,,
A 1184...	Do	Left bank Courantyne river, from Rocky creek to 4 miles down.	15 yrs. from 25.4.06	25. 4.08
A 949...	Do	Left bank Courantyne river, from Wonotobo and Big Takuba creeks.	15 yrs. from 9.2.07	9. 1.08
A 950...	Do	Left bank Courantyne river, from Big Tacouba to Little Takuba creeks.	do	,,
A 954...	Do	Left bank Courantyne river, from Little Takuba to Labba creek.	do	,,
A 990...	Do	Left bank Courantyne river, from Labba creek to Dead Tree point.	15 yrs. from 11.5.06	5. 2.08
A 1212...	Do	Left bank Courantyne river, from 4 miles above Timehri to 4 miles below Rocky creek.	15 yrs. from 27.7.08	27. 7.08
A 1380...	Do	Left bank Courantyne river, from Little Timehri to Hiamorakabru creek.	15 yrs. from 31.8.10	31. 8.10
A 1381...	Do	Left bank Courantyne river, from Hiamorakabra creek to 4 miles up.	do	,,
A 1382...	Do	Left bank Courantyne river, from 4 miles above Hiamarakabra to Big Timehri creek.	do	,,
A 1032...	Do	Right bank Berbice river, from a point 12 miles above Crabwood creek to 16 miles up.	15 yrs. from 1.1.07	10. 2.08
A 1033 ..	Do	Right bank Berbice river, from a point 8 miles above Crabwood creek to 12 miles up.	do	14. 2.08
A 1034...	Do	Right bank Berbice river, from a point 4 miles above Crabwood creek to 8 miles up.	do	,,
A 1035...	Do	Right bank Berbice river, from Crabwood creek to a point 4 miles up.	do	,,
A 1031...	Do	Right bank Berbice river, from a point 16 miles above Crabwood creek to 20 miles up.	do	,,
A 1030...	Do	Right bank Berbice river, from a point 20 miles above Crabwood creek to 24 miles up.	do	,,
A 1029...	Do	Right bank Berbice river, from a point 24 miles above Crabwood creek to 28 miles up.	do	,,
A 1028...	Do	Right bank Berbice river, from a point 28 miles above Crabwood creek to the Indian path to Courantyne.	do	,,
A 798...	Do	Right bank Berbice river, between Duggin and Robin's creeks.	15 yrs. from 2.4.04	2.10.07
A 801...	Do	Right bank Berbice river, between Deringbang and Robin's creeks.	15 yrs. from 24.7.05	,,
A 799...	Do	Right bank Berbice river, between Gango and Camerikuru creeks, except private land and Grants.	15 yrs. from 10.5.05	,,
A 800...	Do	Right bank Berbice river, between Kamerikuru and Semiri creeks, except private land and Grants.	15 yrs. from 14.6.05	,,
A 789...	Do	Right bank Berbice river, from Taurnama to Bartica creeks, exclusive of private properties.	15 yrs. from 1.10.07	,,
A 793...	Do	Right bank Berbice river from Ebini creek to 4 miles above Kimbia creek, except private properties and Grants.	15 yrs. from 21.6.07	,,
A 794...	Do	Right bank Berbice river, from Kimbia creek 4 miles up, except private properties.	do	,,

Digitized by Google

No.	Name.	Locality.	Term.	Date.
		COUNTY OF BERBICE.—(Continued.)		
A 795...	The Consolidated Rubber and Balata Estates Co., Ltd.	Right bank Berbice river, from Turani creek to 4 miles below Kimbia creek, except private properties and Grants.	15 yrs. from 10.4.06	2.10.07
A 796...	Do	...Right bank Berbice river, from Bartica to Turani creeks, except private properties.	do	,,
A 797...	Do	...Right bank Berbice river, from Kimbia to 4 miles down, except private properties.	do	,,
A 992...	Do	...Right bank Berbice river, between Youraparu and Mora creeks.	15 yrs. from 6.3.06	10. 2.08
A 993...	Do	...Right bank Berbice river, between the Mora and Hurooromoni creeks.	do	,,
A 994...	Do	...Right bank Berbice river, from Hurooromoni creek and Kaikuti creek.	do	,,
A 995...	Do	...Right bank Berbice river, between Parway and Yaurapiaru creeks.	do	,,
A 1104...	Do	...Right bank Berbice river, between Paru and Aduri creeks.	15 yrs. from 1.1.07	2. 3.08
A 1105...	Do	...Right bank, Berbice river, from Mambaka to Aduri creek.	15 yrs. from 12.9.04	2. 3.08
A 1106...	Do	...Right bank, Berbice river, from Kaikoteen creek to a point midway between it and Mambaka creek.	15 yrs. from 4.3.08	4. 3.08
A 1100...	Do	...Right bank, Berbice river, between Kaikoteen and Mambaka creeks.	15 yrs. from 1.12.05	14. 2.08
A 1178...	Do	...Right bank, Berbice river, between Deringbang and Koutaballi creeks.	15 yrs. from 25.10.05	9. 4.08
A 1179...	Do	...Right bank, Berbice river, between Koutaballi creek to upper end of the Immakabura lake.	15 yrs. from 11.10.05	,,
A 1180...	Do	...Right bank, Berbice river, between Haimorakabura and Paru creeks.	do	,,
A 1181...	Do	...Right bank, Berbice river, between Haimorakabura creek and Immemakabura lake.	do	,,
A 1190...	Do	...Right bank, Berbice river, bounded as follows:—N.W. by eastern boundary of Lic. 801; S.W. by eastern boundary of Lic. 798; E. by the Kuruduni creek; S. by Lic. No. 1189.	15 yrs. from 20.5.08	20. 5.08
A 862...	Do	...Right bank Berbice river, right bank Kuruduni creek from 1st Rapids to about 7 miles up.	15 yrs. from 14.11.05	2.10.07
A 1189...	Do	...Right bank, Berbice river, between Duggin's and Courantyne creeks.	15 yrs. from 28.2.06	8. 5.08
A 958...	Do	...Right bank, Berbice river, between Courantyne and Goodchild's creeks.	do	9. 1.08
A 959...	Do	...Right bank, Berbice river, between Goodchild's and Haureraru creeks.	do	5. 2.08
A 960...	Do	...Right bank, Berbice river, between Haureraru and Brown's creeks.	do	9. 1.08
A 1177...	Do	...Right bank, Berbice river, between Brown's and Safety creeks.	15 yrs. from 9.4.08	9. 4.08
A 862...	Do	...Right bank, Berbice river, between Potaro and Rupununi creeks.	15 yrs. from 1.7.04	3.10.07
A 863...	Do	...Right bank, Berbice river, from Rupununi to 4 miles down.	do	,,
A 864...	Do	...Right bank, Berbice river, between Crabwood and Potaro creeks.	15 yrs. from 7.1.04	,,
A 1009...	Do	...Right bank, Berbice river, from an Indian path to the Courantyne river to 4 miles up.	15 yrs. from 2.7.06	14. 2.08
A 1008...	Do	...Right bank, Berbice river, from an Indian path to the Courantyne river from four to eight miles up.	do	,,
A 1007...	Do	...Right bank, Berbice river, from an Indian path to the Courantyne river from eight to twelve miles up.	do	,,
A 1006...	Do	...Right bank, Berbice river, from an Indian path to the Courantyne river from twelve to sixteen miles up.	15 yrs. from 8.2.07	,,
A 1005...	Do	...Right bank, Berbice river, from an Indian path to the Courantyne river from 16 to 20 miles up.	do	,,
A 1004...	Do	...Right bank, Berbice river, from an Indian path to the Courantyne river from 20 to 24 miles up.	15 yrs. from 13.3.07	,,
A 1003...	Do	...Right bank, Berbice river, from an Indian path to the Courantyne river from 24 to 28 miles up.	do	,,
A 803...	Do	...Left bank Berbice river, between Vironje and Manakaburi creeks, except private land.	15 yrs. from 16.6 05	2.10.07
A 804...	Do	...Left bank Berbice river, from Vironje creek to Warniabo creek, except private lands.	15 yrs. from 10.10.05	,,
A 856...	Do	...Left bank Berbice river, from Eberoabo to Kibiliberi creek.	15 yrs. from 25.5.05	3.10.07
A 857...	Do	...Left bank Berbice river, from Eberoabo to Yawakuri creek.	do	,,
A 951...	Do	...Left bank Berbice river, from Yawakuri to Haimaruni creek.	15 yrs. from 16.2.07	9. 1.08
A 988...	Do	...Left bank Berbice river, between Haimaruni and Kerimiroo creeks.	15 yrs. from 4.4 06	5. 2.08
A 965...	Do	...Left bank Berbice river, between Kerimiroo and Paidaka creeks.	15 yrs. from 16.2.07	3. 2.08
A 966...	Do	...Left bank Berbice river, between Paidaka and Kamwatta creeks.	do	,,
A 983...	Do	...Left bank Berbice river, between Kamwatta creek and a point 4 miles up.	do	5. 2.08
A 986...	Do	...Left bank Berbice river, from Marlissa to a point 4 miles above Kamwatta creek.	do	,,

Digitized by Google

No.	Name.	Locality.	Term.	Date.
		COUNTY OF BERBICE—(Continued.)		
A 987...	The Consolidated Rubber and Balata Estates Co., Ltd.	Left bank Berbice river, between Lindo and Marlissa creeks.	15 yrs. from 16.2.07	5. 2.08
A 959...	Do	Left bank Berbice river, from Lindo creek to a point opposite Courantyne creek.	15 yrs. from 11.10.05	9. 1.08
A 964...	Do	Left bank Berbice river, from opposite Courantyne creek to the Mamakuri Rapid.	15 yrs. from 28.6.07	3. 2.08
A 967...	Do	Left bank Berbice river, from Mamakuri Rapid to a creek opposite Walaba Rapid.	15 yrs. from 28.6.07	3. 2.0
A 982...	Do	Left bank Berbice river, from Bullet tree creek to a creek opposite Walaba Rapid.	15 yrs. from 10.10.05	5. 2.08
A 858...	Do	Left bank Berbice river, between Bullet tree creek and Cuyuwini.	15 yrs. from 1.7.04	3.10.
A 859...	Do	Left bank Berbice river, between Cuyuwini and Takuba creeks.	do	,,
A 860...	Do	Left bank Berbice river, from Takuba creek to 4 miles up.	do	,,
A 861...	Do	Left bank Berbice river, from Rattlesnake creek 4 miles down to opposite Potaro creek.	15 yrs. from 7.1.04	,,
A 1027...	Do	Left bank Berbice river, from Rattlesnake creek to 4 miles above.	15 yrs. from 1.1.07	14. 2.08
A 1026...	Do	Left bank Berbice river, from Rattlesnake creek to 8 miles above.	do	,,
A 1025...	Do	Left bank Berbice river, from Rattlesnake creek to 12 miles above.	do	,,
A 1024...	Do	Left bank Berbice river, from Rattlesnake creek to 16 miles above.	do	,,
A 1023...	Do	Left bank Berbice river, from Rattlesnake creek to 20 miles above.	do	,,
A 1010...	Do	Left bank Berbice river, from an Indian path to the Essequibo river to 4 miles down.	do	,,
A 1011...	Do	Left bank Berbice river, from 4 miles below the Indian path to Essequibo river, to 8 miles below.	do	,,
A 1012...	Do	Left bank Berbice river, from 8 miles below the Indian path to 12 miles below.	do	,,
A 1013...	Do	Left bank Berbice river, from the Indian path to 4 miles above.	15 yrs. from 8.2.07	,,
A 1014...	Do	Left bank Berbice river, from 4 miles above the Indian path to 8 miles above.	do	,,
A 1015...	Do	Left bank Berbice river, from 8 miles above the Indian path to 12 miles above.	do	,,
A 1016...	Do	Left bank Berbice river, from 12 miles above the Indian path to 16 miles above.	do	,,
A 1017...	Do	Left bank Berbice river, from 16 miles above the Indian path to 20 miles above.	do	,,
A 1018...	Do	Left bank Berbice river, from 20 miles above the Indian path to 24 miles above.	15 yrs. from 13.3.07	,,
A 1019...	Do	Left bank Berbice river, from 24 miles above the Indian path to 28 miles above.	do	,,
A 1020...	Do	Left bank Berbice river, from 28 miles above the Indian path to 32 miles above.	do	,,
A 1021...	Do	Left bank Berbice river, from 32 miles above the Indian path to 36 miles above.	do	,,
A 1022...	Do	Left bank Berbice river, from 36 miles above the Indian path to 40 miles above.	do	,,
A 1002...	Do	Right bank Berbice river, from 28 miles above an Indian path to the Courantyne river to 32 miles up.	do	,,
A 1001...	Do	Right bank Berbice river, from 32 miles above an Indian path to the Courantyne river to 36 miles up.	do	,,
A 1000...	Do	Right bank Berbice river, from 36 miles above an Indian path to the Courantyne river to 40 miles up.	do	,,
A 984...	Do	Left bank Wikky creek, right bank Berbice river, between Kurahara and Paraquah creeks.	15 yrs. from 10.5.05	5. 2.08
A 977...	Do	Left bank Wikky creek, right bank Berbice river, between Mara-Mara Kaburi and Ayawah creeks.	do	4. 2.08
A 944...	Do	Left bank Wikky creek, right bank Berbice river, between Mara-Mara Kaburi and Hareraru creeks.	15 yrs. from 1.7.04	9. 1.08
A 791...	Do	Left bank Wikky creek, right bank Berbice river, from Ayawah creek to a point midway between it and Bissaroonie creek.	15 yrs. from 19.2.07	2.10.07
A 792...	Do	Left bank Wikky creek, right bank Berbice river, from Bissaroonie creek and a point midway between it and Ayawah creek.	do	,,
A 981...	Do	Left bank Wikky creek, right bank Berbice river, between Hareraru creek and a point 4 miles below the Waiamu creek.	15 yrs. from 16.2.07	5. 2.08
A 985...	Do	Left bank Wikky creek, right bank Berbice river, from Waiamu creek 4 miles down.	do	,,
A 996...	Do	Left bank Wikky creek, right bank Berbice river, from Waiamu creek 4 miles up.	do	10. 2.08
A 1339...	Demerara Rubber Co., Ltd.	Right bank New river, from 8 miles above its junction with the Courantyne river to 12 miles above.	15 yrs. from 31.1.10	31. 1.10
A 1340...	Do	Right bank New river, from 12 miles above its junction with the Courantyne river to 16 miles above.	do	,,
A 1341...	Do	Right bank New river, from 16 miles above its junction with the Courantyne river to 20 miles above.	do	,,

Digitized by Google

No.	Name.	Locality.	Term.	Date.
		COUNTY OF BERBICE—(Continued.)		
A 1342...	Demerara Rubber Co., Ltd.	...Right bank New river, from 20 miles above its junction with the Courantyne river to 24 miles above.	15 yrs. from 31.1.10	31. 1.10
A 1343...	Do	...Right bank New river, from 24 miles above its junction with the Courantyne river to 28 miles above.	do	,,
A 1344..	Do	...Right bank New river, from 28 miles above its junction with the Courantyne river to 32 miles above.	do	,,
A 1345...	Do	...Right bank New river, from 32 miles above its junction with the Courantyne river to 36 miles above.	do	,,
A 1346...	Do	...Right bank New river, from 36 miles above its junction with the Courantyne river to 40 miles above.	do	,,
A 1347...	Do	...Right bank New river, from 40 miles above its junction with the Courantyne river to 44 miles above.	do	
A 1348...	Do	...Right bank New river, from 44 miles above its junction with the Courantyne river to 48 miles above.	do	
A 1349...	Do	...Right bank New river, from 48 miles above its junction with the Courantyne river to 52 miles above.	do	,,
A 1255...	Do	...Right bank New river, from its mouth 4 miles up.	15 yrs. from 13.9.09.	13. 9.09
A 1256...	Do	...Right bank New river, from 4 miles up to 8 miles up.	do	,,
A 1309...	Do	...Left bank Courantyne river, from New river 4 miles down.	15 yrs. from 13.9.09	13. 9.09
A 1310...	Do	...Left bank Courantyne river, from New river from 4 to 8 miles down.	do	,,
A 1350...	Do	...Left bank New river, from 16 miles above its junction with the Courantyne river to 20 miles above.	15 yrs. from 31.1.10	31. 1.10
A 1351...	Do	...Left bank New river, from 20 miles above its junction with the Courantyne river to 24 miles up.	do	,,
A 1352...	Do	...Left bank New river, from 24 miles above its junction with the Courantyne river to 28 miles up.	do	,,
A 1353...	Do	...Left bank New river, from 28 miles above its junction with the Courantyne river to 32 miles up.	do	,,
A 1354...	Do	...Left bank New river, from 32 miles above its junction with the Courantyne river to 36 miles up.	do	,,
A 1355...	Do	...Left bank New river, from 36 miles above its junction with the Courantyne river to 40 miles up.	do	,,
A 1356...	Do	...Left bank New river, from 48 miles above its junction with the Courantyne river to 52 miles up.	do	,,
A 1357...	Do	...Left bank New river, from 52 miles above its junction with the Courantyne river to 56 miles up.	do	,,
A 1358...	Do	...Left bank New river, from 56 miles above its junction with the Courantyne river to 60 miles up.	do	,,
A 1359...	Do	...Left bank New river, from 60 miles above its junction with the Courantyne river to 64 miles up.	do	,,
A 1257...	Do	...Left bank New river, from its mouth 4 miles up.	15 yrs. from 13.9.09	13. 9.09
A 1258...	Do	...Left bank New river, from 4 to 8 miles up.	do	,,
A 1259...	Do	...Left bank New river, from 8 to 12 miles up.	do	,,
A 1260...	Do	...Left bank New river, from 12 to 16 miles up.	do	,,
A 1379...	W. H. Patoir	...Left bank Vironje creek from Wamoka creek to source of Vironje creek.	1 yr. from 6.6.10	31. 8.10
A 1394...	Joshua Ramphul	...Right bank Berbice river, between Sari creek and Brandwegt, exclusive of private land.	15 years	15. 9.10
A 1398...	Do	...Right bank Berbice river from Sari to Taunama creeks.	1 yr. from 11.4.10	,,
A 1403...	Do	...Right bank Berbice river, between the Wikky and Arotuma creeks.	do	,,
A 1395...	Do	...Left bank Berbice river, between Kerkename and Yari-Yari creeks.	15 years	,,
A 1396...	Do	...Left bank Berbice river, from Kerkename to Dyetooko creek.	1 yr. from 11.4.10	,,
A 1397...	Do	...Left bank Berbice river, between the Abary Itabo and Yari-Yari creek.	do	,,
A 1399...	Do	...Left bank Berbice river, from Dyetooko creek to Kaderbisi.	do	,,
A 1401...	Do	...Left bank Berbice river, between Manakaburi and Dyetooko creeks.	do	,,
A 1400...	Do	...Left bank Canje creek, from Waterloo to 4 miles below Digitima creek.	do	,,
A 1402...	Do	...Left bank Canje creek, from Digitima creek 4 miles below.	do	,,

Digitized by Google

No.	Name.	Locality.	Term.	Date.
		COUNTY OF ESSEQUIBO.		
A 1387...	S. E. R. Forbes ...	Left bank, Essequibo river, from 2 miles below the Potaro to opposite Smith's post Island.	15 yrs. from 15.9.10.	15.9.10.
A 1388...	Do ...	Left bank, Essequibo river, from opposite Smith's post Island to upper linelof tract formerly held by the Dem. Exploration Coy.	do	,,
A 1389...	Do ...	Left bank, Essequibo river, from upper line of tract formerly held bv the Dem. Exploration Coy. to old Omai landing.	do	,,
A 1390...	Do ...	Left bank, Essequibo river, from old Omai landing to opposite Kurakura point.	do	,,
A 1391...	Do ...	Left bank, Essequibo river, from opposite Kurakura point to a small rapid below Tamour creek.	do	,,
A 1392...	Do ...	Left bank, Essequibo river, from the above small rapid to Yukurishi island and creek.	do	,,
A 1393...	Do ...	Left bank, Essequibo river, from Yukurishi creek to opposite Moco Moco creek.	do	,,
A 1110...	The Roiwa River Syndicate, Limited. ...	Left bank, Essequibo river, from 18 miles below Kuyuwini to 28 miles below.	15 yrs. from 26.3.08.	26.3.08
A 1111...	Do ...	Left bank, Essequibo river, from 10 to 18 miles below Kuyuwini river.	do	,,
A 1112...	Do ...	Left bank, Essequibo river, from 3 to 10 miles below Kuyuwini river.	do	,,
A 1113...	Do ...	Left bank, Essequibo river, from 16 miles below Yucanopito rapid to 3 miles below Kuyuwini river.	do	,,
A 1114...	Do ...	Left bank, Essequibo river, from Yucanopito cataract to 16 miles below.	do	,,
A 1115...	Do ...	Left bank, Essequibo river, from Yucanopito cataract to 2 miles above Kamoa river.	do	,,
A 1116...	Do ...	Left bank, Matti river, and from 10 to 17 miles above the mouth of the Yuawauri river.	do	,,
A 1117...	Do ...	Left bank, Matti river, from 17 to 25 miles above the mouth of the Yuawauri river.	do	,,
A 1118...	Do ...	Left bank, Matti river, from 25 to 33 miles above the mouth of the Yuawauri river.	do	,,
A 1119...	Do ...	Left bank, Matti river, from 33 to 41 miles above the mouth of the Yuawauri river.	do	,,
A 1120...	Do ...	Left bank, Matti river, from 41 to 50 miles above the mouth of the Yuawauri river.	do	,,
A 1121...	Do ...	Left bank, Matti river, from 50 to 59 miles above the mouth of the Yuawauri river.	do	,,
A 1122...	Do ...	Left bank, Matti river, from 59 to 69 miles above the mouth of the Yuawauri river.	do	,,
A 1123...	Do ...	Left bank, Wamuriak river, and 300 yards from river to the boundary line of this colony and Brazil.	do	,,
A 1128...	Do ...	Right bank, Yuawauri river, from 10 miles above the mouth to 19 miles above.	do	,,
A 1127...	Do ...	Right bank, Yuawauri river, from 19 to 27 miles above the mouth.	do	,,
A 1126...	Do ...	Right bank, Yuawauri river, from 27 to 37 miles above the mouth.	do	,,
A 1125...	Do ...	Righ bank, Yuawauri river, from 37 miles above the mouth to 47 miles above.	do	,,
A 1124...	Do ...	Rigth bank, Yuawauri river, from 47 miles above the mouth to a point 300 yards east of the boundary line between British Guiana and Brazil.	do	,,
A 1129...	Do ...	Left bank, Essequibo river, from 1 mile below Kaneruau river to 8 miles above.	do	,,
A 1130...	Do ...	Left bank, Essequibo river, from 8 to 17 miles above Kaneruau river.	do	,,
A 1131...	Do ...	Left bank, Essequibo river, from 17 to 26 miles above Kaneruau river.	do	,,
A 1132...	Do ...	Left bank, Essequibo river, from 26 miles above Kaneruau river to 300 yards from the boundary between British Guiana and Brizil.	do	,,
A 1281...	John Bourke ...	Right bank Essequibo river, from 12 miles below Great Saya falls to Yaesi-Cayra.	15 yrs. from 13.9.09.	13.9.09.
A 1289...	Do ...	Right bank Essequibo river, from 16 to 20 miles above King William IV falls.	do	,,
A 1290...	Do ...	Right bank Essequibo river, from 20 to 24 miles above the above falls.	do	,,
A 1291...	Do ...	Right bank Essequibo river, from 24 to 28 miles above the above falls.	do	,,
A 1292...	Do ...	Right bank Essequibo river, from 28 to 32 miles above the above falls.	do	,,
A 1293...	Do ...	Right bank Essequibo river, from 32 to 36 miles above the above falls.	do	,,
A 1294...	Do ...	Right bank Essequibo river, from 36 to 40 miles above the above falls.	do	,,
A 1295...	Do ...	Right bank Essequibo river, from 40 to 44 miles above the above falls.	do	,,
A 1296...	Do ...	Right bank Essequibo river, from 44 to 48 miles above the above falls	do	,,
A 1297...	Do ...	Right bank Essequibo river, from 48 to 52 miles above the above falls.	do	,,
A 1298...	Do ...	Right bank Essequibo river, from 52 to 56 miles above the above falls.	do	,,

Digitized by Google

No.	Name.	Locality.	Term.	Date.
		COUNTY OF ESSEQUIBO—(Continued.)		
A 1299...	John Bourke	...Right bank Essequibo river, from 56 to 60 miles above the above falls.	15 yrs. from 13.9.09	13. 9.09
A 1300...	Do	...Right bank Essequibo river, from 60 to 64 miles above the above falls.	do	,,
A 1301...	Do	...Right bank Essequibo river, from 64 to 68 miles above the above falls.	do	,,
A 1302...	Do	...Right bank Essequibo river, from 68 to 72 miles above the above falls.	do	,,
A 1303...	Do	...Right bank Essequibo river, from 72 to 76 miles above the above falls.	do	,,
A 1304...	Do	...Right bank Essequibo river, from 76 to 80 miles above the above falls.	do	,,
A 1305 .	Do	...Right bank Essequibo river, from 80 to 84 miles above the above falls.	do	,,
A 1306...	Do	...Right bank Essequibo river, from 84 to 88 miles above the above falls.	do	,,
A 1307...	Do	...Right bank Essequibo river, from 88 to 92 miles above the above falls.	do	,,
A 1306...	Do	...Right bank Essequibo river, 92 miles above King William IV falls to a point opposite Kassikityu river.	do	,,
A 1405...	Sandbach, Parker & Co.	...Right bank Essequibo river, from Eurowai to Kuruabu rapids.	15 yrs. from 17.2.10	1.10.10
A 1406...	Do	...Right bank Essequibo river, from Kuruabu rapids to a point 4 miles above.	do	,,
A 1407...	Do	...Right bank Essequibo river, from 4 miles above Kernabu rapids to the north boundary of the Dem.-Essequibo Railway Concession.	do	,,
A 1408...	Do	...Right bank Essequibo river, Moraballi creek 4 miles across to Eurowai point.	do	,,
A 1253...	C. P. Gaskin	...Left bank Cuyuni river, between Mariwa creek and Mariwa falls.	15 yrs. from 8.9.09	8. 9.09
A 1254...	Do	...On Swarima Island in Cuyuni river.	do	,,
A 1214...	Do	...Left bank Essequibo river, between Putermia and Kurumaikabra creeks.	15 yrs. from 9.9.08	9. 9.08
A 1215...	Do	...Left bank Essequibo river, between Kumaka Serima and Yakaramari creeks.	do	,,
A 1216...	Do	...Left bank Essequibo river, between Yakaramari and Puterima creeks.	do	,,
A 733...	Do	...On Fort Island, save such portions as are legally occupied.	15 yrs. from 1.9.07	11. 9.07
A 734...	Do	...Left bank Essequibo river, between Weriweraikuru and Arakwa creeks, except private lands.	do	,,
A 735...	Do	...Left bank Essequibo river, between Arakwa and Groete creeks, except private lands.	do	,,
A 736...	Do	...Left bank Essequibo river, between Groete and Oweanna creeks, except private lands.	do	,,
A 737...	Do	...Left bank Essequibo river, between Oweanna and Peruku creeks, except private properties	do	,,
A 1366...	Do	...Left bank Mazaruni river, from Rumong Rumong river to 4 miles above.	15 yrs from 24 6.10	24. 6.10
A 1364...	Do	...Left bank Mazaruni river, from 4 miles above Rumong Rumong river to 8 miles above.	do	,,
A 1365...	Do	...Left bank Mazaruni river, from 8 miles above Rumong Rumong river to 12 miles above.	do	,,
A 1370...	Do	...Left bank Mazaruni river, from 12 miles above Rumong Rumong river to 16 miles above.	do	,,
B 1371...	Do	...Left bank Mazaruni river, from 16 miles above Rumong Rumong river to 20 miles above.	do	,,
A 1372...	Do	...Left bank Mazaruni river, from 20 miles above Rumong Rumong river to 24 miles above.	do	,,
A 1373...	Do	...Left bank Mazaruni river, from 24 miles above Rumong Rumong river to 28 miles above.	do	,,
A 1374...	Do	...Left bank Mazaruni river, from 28 miles above Rumong Rumong river to 32 miles above.	do	,,
A 1369...	Do	...Left bank Mazaruni river, from 32 miles above Rumong Rumong river to 36 miles above.	do	,,
A 1375...	Do	...Left bank Mazaruni river, from 36 miles above Rumong Rumong river to 40 miles above.	do	,,
A 1363...	Do	...Left bank Mazaruni river, from 40 miles above Rumong Rumong river to 44 miles above.	do	,,
A 1362...	Do	...Left bank Mazaruni river, from 44 miles above Rumong Rumong river to Paiamah fall.	do	,,
A 1078...	Messrs. Garnett & Co., Ltd.	...Right bank Quitaro river, from the Great Cataracts to 14 miles above.	15 yrs. from 13 3.07	14. 2.08
A 1079...	Do	...Right bank Quitaro river, from the Great Cataracts north to the Nochpoko river.	do	,,
A 1084...	Do	...Right bank Quitaro river, from 14 miles above the Great Cataracts to 24 miles above.	do	,,
A 1085...	Do	...Right bank Quitaro river, from 24 miles above the Great Cataracts to the head of Quitaro river.	do	,,
A 1083...	Do	...Left bank Quitaro river, from the Merewari river to 8 miles above the Great Cataracts.	do	,,
A 1082...	Do	...Left bank Quitaro river, from 8 miles above the Great Cataract to 2 miles above Totokwow river.	do	,,
A 1080...	Do	...Left bank Quitaro river, from 2 miles above Totokwow to 15 miles above.	do	,,
A 1081...	Do	...Left bank Quitaro river, from 15 miles above Totokwow river to the head of the Quitaro river.	do	,,
A 1067...	Do	...Left bank Rupununi river from Kamarapa river to 10 miles up.	15 yrs. from 8.6.05	,,

Digitized by Google

No.	Name.	Locality.	Term.	Date.
		COUNTY OF ESSEQUIBO.—(Continued.)		
A 1066...	Messrs. Garnett & Co., Ltd.	Left bank Rupununi river, from 10 miles above Kamarapa to 20 miles up.	15 yrs. from 8.6.05	14. 2.08
A 1065...	Do	Left bank Rupununi river, from 20 miles above Kamarapa to 30 miles up.	do	,,
A 1064...	Do	Left bank Rupununi river, from a point 30 miles above Kamarapa to Meneruau river.	do	,,
A 1068...	Do	Right bank Rupununi river, from Katuau-uru river to midway between it and Mapari river.	15 yrs. from 2.2.07	,,
A 1069...	Do	Right bank Rupununi river, from Mapari river to midway between it and Katuau-uru river.	do	,,
A 744...	Messrs. Thom & Cameron	Right bank Rupununi river, from the mouth of Rewa river to 10 miles above.	15 yrs. from 14.2.07	23. 9.07
A 747...	Do	Right bank Rupununi river, from 10 miles above Rewa mouth to Simoni river.	15 yrs. from 18.10.06	,,
A 748...	Do	Right bank Rupununi river, from Simoni river to midway between it and Kutoka river.	do	,,
A 746...	Do	Right bank Rupununi river, from midway between Simoni and Kutoka rivers to Kutoka river.	do	,,
A 749...	Do	Right bank Rupununi river, from Kutoka river 8 miles up.	15 yrs. from 18.10.06	23. 9.07
A 745...	Do	Right bank Rupununi river, from 8 miles above Kutoka river to Mapari river.	do	,,
A 750...	Do	Right bank Takutu river, from Manari to Itabalinga river.	15 yrs. from 18.1.07	,,
A 751...	Do	Right bank Takutu river, from Itabalinga to Moko-moko river.	do	,,
A 743.	Do	Left bank Rewa river, from a point 24 miles from its mouth to the Morewow river.	15 yrs. from 14.2.07	,,
A 738...	Messrs. M. Bugle & Co.	Left bank Essequibo river, from the mouth of the Rupununi river to Smyth's river.	do	,,
A 739...	Do	Left bank Essequibo river, from 24 miles to 36 miles above the mouth of the Rupununi river.	do	,,
A 740...	Do	Left bank Essequibo river, from 36 miles above the mouth of the Rupununi river to 6 miles above King William IV cataract.	do	,,
A 741...	Do	Left bank Essequibo river, from the King William IV cataracts to 6 miles down.	do	,,
A 742...	Do	Right bank Rupununi river, from the left bank of Morewow river to 4 miles above Pobawow river.	do	,,
A 1248...	Do	Right bank Essequibo river, from King William IV cataracts to 4 miles above.	15 yrs. from 8.9.09	8. 9.09
A 1249...	Do	Right bank Essequibo river, from 4 to 8 miles above King William IV cataracts.	do	,,
A 1376...	Do	Right bank Wenamu river, from southern boundaries of tracts held under Lics. Nos. A 1231/3 to Arawai fall.	15 yrs. from 7.7.10	7. 7.10
A 1377...	Do	Left bank Mazaruni river, from 4 miles above Paiamah fall to Aruwai fall.	do	,,
A 1378...	Do	Left bank Mazaruni river, from Paiamah fall to 4 miles above.	do	,,
A 1250...	Do	Right bank Essequibo river, from 8 to 12 miles above King William IV cataracts.	15 yrs. from 8.9.09	8. 9.09
A 1251...	Do	Right bank Essequibo river, from 12 to 16 miles above King William IV cataracts.	do	,,
A 1410...	C. A. Parrett	Left bank Essequibo river, from Kamaka Serima to 4 miles up.	15 yrs. from 22.6.10	7.10.10
A 1411...	Do	Left bank Essequibo river, from 4 to 8 miles above Kamaka Serima.	do	,,
A 1425...	Edward Maurer	Right bank Essequibo river, fom Kumaparu path and Kumaka rapids.	5 yrs. from 15.8.10	14.10.10
A 1424...	Do	Right bank Essequibo river, from Kamaka rapids to Yaesi-Cayra.	do	,,
A 1432...	Do	Left bank Essequibo river from 8 miles above Tikuru to opposite Moco-Moco creek.	15 yrs. from 30.3.10	,,
A 1433...	Do	Left bank Essequibo river, from Tikuru to 4 miles above.	do	,,
A 1434...	Do	Left bank Essequibo river, from 4 to 8 miles above Tikuru.	do	,,
A 1421...	Do	Right bank Mazaruni, from Little Kusawi falls to a point 4 miles above.	15 yrs.	30. 8.10
A 1422...	Do	Right bank Mazaruni, from 4 to 8 miles above Little Kusawi falls.	do	,,
A 1423...	Do	Right bank Mazaruni, from 8 miles above Little Kusawi to Itaki falls.	do	,,
A 437...	The Essequibo Rubber & Tobacco Estates, Ltd.	Left bank Essequibo river, from Murawa creek to 4 miles down.	10 yrs. from 5.6.06	5. 6.06
A 438...	Do	Left bank Essequibo river, from 4 to 8 miles below Murawa creek.	do	,,
A 439...	Do	Left bank Essequibo river, from 8 to 12 miles below Murawa creek.	do	,,
A 440...	Do	Left bank Essequibo river, from 12 to 16 miles below Murawa creek.	do	,,
A 1246...	J. R. S. Jeffrey	Right bank Groete creek, from 4 to 8 miles above Black creek.	5 yrs. from 1.9.09	1. 9.09
A 1247...	Do	Right bank Groete creek, from 8 miles above Black creek to the source of Groete creek.	do	,,
A 1243...	Veerasawmy	Left bank Essequibo river, between Weriweraikuru and Mamakabra creeks.	15 yrs. from 16.4.09	16. 4.09
A 726...	The British Guiana Balata Co., Ltd.	Left bank Supenaam creek, between Atawiara and Sekenaam creeks.	15 yrs. from 1.7.07	28. 8.07

Digitized by Google

No.	Name.	Locality.	Term.	Date.
		COUNTY OF ESSEQUIBO.—(Continued).		
A 727...	The British Guiana Balata Company, Ltd.	Left bank, Supenaam creek, between Sekalili and Yapananni creeks.	15 yrs. from 29.7.07.	28.8.07.
A 731...	Do	Left bank, Supenaam creek, from Wallaba creek 4 miles up.	15 yrs. from 29.9.07.	,,
A 885..	Do	Left bank, Supenaam creek, between Black and Wallaba creeks.	15 yrs. from 11.12.07.	11.12.07.
A 1210...	Do	Left bank, Supenaam creek, from a point 4 miles above Wallaba creek to the source of Supenaam.	15 yrs. from 7.7.08.	7.7.08.
A 732...	Do	Right bank, Supenaam creek, from opposite Wallaba creek to 4 miles up.	15 yrs. from 29.5.07.	28.8.07.
A 1191...	Do	Right bank, Supenaam creek, from Two mouth to 4 miles above.	15 yrs. from 6.6.08.	6.6.08.
A 1192...	Do	Right bank, Supenaam creek, from 4 miles above Two mouth to opposite Wallaba creek.	do	,,
A 1211...	Do	Right bank, Supenaam creek, from a point 4 miles above a point opposite Wallaba creek to Supenaam source.	15 yrs. from 7.7.08.	7.7.08.
A 730...	Do	Right bank, Greete creek, from Black creek to 4 miles up.	15 yrs. from 15.2.07.	28.8.07.
A 1235...	The Consolidated Rubber and Balata Estates, Ltd.	Right Bank, Essequibo river, from Akaiwanna creek to 4 miles below.	5 yrs. from 1.4.09.	1.4.09.
A 1236...	Do	Right bank, Essequibo river, from 4 to 8 miles below Akaiwanna cerek.	do	,,
A 1237...	Do	Right bank, Essequibo river, from Gt. Saya falls to 8 miles below Akaiwanna fall.	do	,,
346/354..	Do	From junction of Ireng and Echilibar rivers up to source of the Ireng and bounded on the east by the Echilibar, Emoy, Arnick and Potaro rivers	10 yrs. from 1.4.05.	11.10.05.
A 1238...	Do	Right bank, Potaro river, from Pakatuk fall to Tukeit landing.	5 yrs. from 1.4.09.	1.4.09.
A 1239...	Do	Right bank, Potaro river, from its mouth to Pakatuk falls.	do	,,
A 1240...	Do	Left bank, Potaro river, from a point 2 miles below Tukeit fall and a line extending west to the left bank, Potaro river.	do	,,
A 1241...	Do	Left bank, Potaro river, from 3 miles above its mouth to Pakatuk falls, including the Islands.	do	,,
A 1242...	Do	Left bank, Potaro river, from Pakatuk falls to Tukeit landing.	do	,,
A 1063...	Do	Left bank, Essequibo river, from the Siparuni mouth to a point 7 miles above the mouth of Murawa river.	15 yrs. from 18.10.06.	14.2.08.
A 1062...	Do	Left bank, Essequibo river from a point 7 miles above the mouth of Murawa river to 21 miles above.	do	,,
A 1061...	Do	Left bank, Essequibo river, from a point 21 miles above the mouth of the Murawa river to 35 miles up.	do	,,
A 1060...	Do	Left bank, Essequibo river, at the sources of the Siparuni and Takutu rivers and extending to the waterside of the Ireng and Essequibo rivers.	do	,,
A 1234...	Do	Left bank, Essequibo river, from 2 miles below Potaro mouth to 3 miles up Potaro river.	5 yrs. from 1.4.09.	1.4.09
A 827...	Do	Left bank, Essequibo river, between Akarakuru creek and Farmers hall creek, except private lands.	15 yrs. from 18.10.06.	2.10.07.
A 828...	Do	Left bank, Essequibo river, between Mamakabru & Wallaba creeks, except private lands.	do	,,
A 829...	Do	Left bank, Essequibo river, between Akarakuru & Wallaba creeks, except private lands.	do	,,
A 1052...	Do	Left bank, Essequibo river, from Siparuni river to 9 miles below Rappu river.	do	14.2.08.
A 1053...	Do	Left bank, Essequibo river, from a point about 9 miles below the Rappu river up the left bank of the Essequibo to a point 5 miles up the Rupununi river.	do	,,
A 1054...	Do	Left back, Essequibo river, 5 miles, from the mouth of Rupununi river, to 14 miles above.	do	,,
A 1055...	Do	Left bank, Essequibo river, from 14 to 23 miles above Rupununi.	do	,,
A 1056...	Do	Left bank, Essequibo river, from 23 to 32 miles above Rupununi.	do	,,
A 1057...	Do	Left bank, Essequibo river, from 32 miles above to Aunai river.	do	,,
A 1058...	Do	Left bank, Essequibo river, from Aunai river to Mora river.	do	,,
A 1059...	Do	Left bank, Essequibo river, from Mora river to the eastern watershed of the Ireng river.	do	,,
A 942...	Do	Left bank, Supenaam creek, between Carany and Black creeks.	15 yrs. from 29.3.05.	9.1.08.
A 809...	Do	Left bank, Supenaam creek, between Georgie and Tapakruma creeks, in rear of private lands.	15 yrs. from 13.7.06.	2.10.07.
A 810...	Do	Left bank, Supenaam creek, between Tapakruma and Arahuria creeks, in rear of private lands.	do	,,
A 814...	Do	Left bank, Supenaam creek, between Seckenaam and Secsabilli creeks.	15 yrs. from 27.8.06.	,,
A 816...	Do	Left bank, Supe aam creek, between Yapananni and Pakarasari creeks.	do	,,
A 943...	Do	Left bank, Supenaam creek, between Appiaparu and Carany creeks.	15 yrs. from 9.2.07.	9.1.08.
A 952...	Do	Left bank, Supenaam creek, between Sawarikuru and Appiaparu creeks.	do	,,

Digitized by Google

No.	Name.	Locality.	Term.	Date.
		COUNTY OF ESSEQUIBO—(Continued.)		
A 815...	The Consolidated Rubber and Balata Estates, Ltd.	Left bank Supenaam creek, between Pakasuri and Sawarikuru creeks.	15 yrs. from 27.8.06	2.10.07
A 811...	Do	Right bank Supenaam creek, between Unabaruka and Daylight creeks.	do	,,
A 812...	Do	Right bank Supenaam creek, between Unabaruka and Haimarakabra creeks.	do	,,
A 813...	Do	Right bank Supenaam creek, between Mundingo and Two-mouth creeks.	do	,,
A 817...	Do	Right bank Supenaam creek, between Aretaka and Yari-Yarima creeks.	do	,,
A 818...	Do	Right bank Supenaam creek, between, Yari-Yarima and Haimarakabra creeks.	do	,,
A 819...	Do	Right bank Supenaam creek, between Daylight and Mundingo creeks.	15 yrs. from 8.9.06	,,
A 357...	Do	Left bank Mazaruni river, from 62 miles above Aruwai fall to 66 miles above.	10 yrs. from 1.4.05	11.10.05
A 356...	Do	Left bank Mazaruni river, from 66 miles above Aruwai fall to 69½ miles up.	do	,,
A 355...	Do	Left bank Mazaruni river, from 69½ miles above Aruwai fall to the boundary reservation from Mt. Roraima to the source of the Ireng.	do	,,
A 371...	Do	Right bank Potaro river, from Amakwa river to Arnik river.	do	,,
A 370...	Do	Right bank Potaro river, from Arnik to Echilebar rivers.	do	,,
A 413...	Do	Left bank Ireng river, from its junction with the Echilebar to 10 miles south.	9 yrs. from 16.5.06	16.5.06
A 414...	Do	Left bank Echilebar river, from its junction with the Ireng river to Otomong river.	do	,,
A 415...	Do	Left bank Echilebar river, from the Otomong to the western boundary of bal. Lic. No. 1060	do	,,
A 369...	Do	Left bank Mazaruni river, from the Aruwai fall to 6½ miles above.	10 yrs. from 1.4.05	11.10.05
A 368...	Do	Left bank Mazaruni river, from 6½ miles above Aruwai fall to 13 miles above.	do	,,
A 367...	Do	Left bank Mazaruni river, from 13 miles above Aruwai fall to 19½ miles above.	do	,,
A 366...	Do	Left bank Mazaruni river, from 19½ miles above Aruwai fall to 24½ miles above.	do	,,
A 365...	Do	Left bank Mazaruni river, from 24½ miles above Aruwai fall to 29½ miles above.	do	,,
A 364...	Do	Left bank Mazaruni river, from 29½ miles above Aruwai fall to 35 miles above.	do	,,
A 363...	Do	Left bank Mazaruni river, from 35 miles above Aruwai fall to 40 miles up.	do	,,
A 362...	Do	Left bank Mazaruni river, from 40 miles above Aruwai fall to 46 miles up.	do	,,
A 361...	Do	Left bank Mazaruni river, from 46 miles above Aruwai fall to 50 miles up.	do	,,
A 360...	Do	Left bank Mazaruni river, from 50 miles above Aruwai fall to 54½ miles up.	do	,,
A 359...	Do	Left bank Mazaruni river, from 54½ miles above Aruwai fall to 58 miles up.	do	,,
A 358...	Do	Left bank Mazaruni river, from 58 miles above Aruwai fall to 62 miles above.	do	,,
A 1086...	Do	Right bank Cuyuni river, from 12 miles below Akwarepu river to Erakri river.	15 yrs. from 27.8.06	14.2.08
A 1087...	Do	Right bank Cuyuni river, from 8 to 12 miles below Akwarepu river.	do	,,
A 1088...	Do	Right bank Cuyuni river, from 4 to 8 miles below Akwarepu river.	15 yrs. from 30.4.07	,,
A 1090...	Do	Right bank Cuyuni river, from Wiawa river to Akwarepu river.	15 yrs. from 29.5.07	,,
A 1089...	Do	Right bank Cuyuni river, from Akwarepu river to 4 miles below.	do	,,
A 1091...	Do	Right bank Cuyuni river, from 8 miles below Kura-Kura river to Wiawa river,	15 yrs. from 21.7.06	,,
A 1092...	Do	Right bank Cuyuni river, from 4 to 8 miles below Kura-Kura river.	do	,,
A 1093...	Do	Right bank Cuyuni river, from Kura-Kura river to 4 miles below.	do	,,
A 1094...	Do	Right bank Cuyuni river, from 8 miles below Wenamu to Kura-Kura river.	do	,,
A 1095...	Do	Right bank Cuyuni river, from 4 to 8 miles below Wenamu river.	do	,,
A 1096...	Do	On scattered Islands in the Cuyuni river and Wenamu river and 10 miles below Ekruyeku, except Anakoko Island.	15 yrs. from 13.3.07	,,
A 1097...	Do	Right bank Cuyuni river, from mouth of Wenamu to 4 miles down.	15 yrs. from 21.7.06	,,
A 1231...	Do	Right bank Wenamu river, extension southward of Lic. A 1095.	15 yrs. from 1.4.09	1.4.09
A 1232...	Do	Right bank Wenamu river, extension southward of Lic. A 1094.	do	,,
A 1233...	Do	Right bank Wenamu river, adjoining Lic. A 1097.	do	,,
A 1333...	Do	Left bank Cuyuni river, from Waikuri rapids to Akaiwong fall.	18 yrs. from 10.10.06	17.9.09
A 1334...	Do	Left bank Cuyuni river from Akaiwong fall to Rupa river.	do	,,
A 1335...	Do	Left bank Cuyuni river, from Kutuan creek to Popekai rapids.	24.5.06	,,
A 1336...	Do	Left bank Cuyuni river, from Popekai rapids to Kopang creek.	do	,,
A 1537...	Do	Left bank Cuyuni river, from 4 miles above Kopang creek to Waikuri rapids.	18.10.06	,,

Digitized by Google

No.	Name.	Locality.	Term.	Date.
		COUNTY OF ESSEQUIBO.—(Continued.)		
A 1099...	The Consolidated Rubber and Balata Estates, Ltd.	Left bank, Cuyuni river, from Rupa river to Iruma creek.	15 yrs. from 27.8.06.	14.2.08.
A 1098...	Do	Left bank, Cuyuni river, from Iruma creek to Marupa creeek.	do	,,
A 884...	The British Guiana Balata Company, Ltd.	Right bank, Essequibo river, from Siroppa river to 4 miles above.	15 yrs. from 22.10.07.	24.12.08.
A 888...	Do	Right bank, Essequibo river, from 4 miles above Siroppa river to the Maccarai mountains.	15 yrs. from 13.12.07.	24.12.07.
A 886...	Do	Right bank, Essequibo river, from opposite Post Arinda Tambicoto to 4 miles above.	do	,,
A 887...	Do	Right bank, Essequibo river, from 4 miles above point opposite Post Arinda to Siroppa river.	do	,,
A 752...	John Waldo Link	The whole of Gluck Island, Essequibo river, save and except all private properties or grants.	15 yrs. from 1.10.07.	22.9.07.
A 1195...	Demerara Rubber Coy., Ltd.	Left bank, Essequibo river, from King William IVth cataracts to 10 miles up.	15 yrs. from 11.2.07.	1.7.08.
A 1196...	Do	Left bank, Essequibo river, from 10 to 20 miles above King William IVth cataracts.	do	,,
A 1197...	Do	Left bank, Essequibo river, from 20 to 30 miles above King William IVth cataracts.	do	,,
A 1198...	Do	Left bank, Essequibo river, from 30 to 40 miles above King William IVth cataracts.	do	,,
A 1193...	Do	Left bank, Essequibo river, in the rear of a tract held under licence 1195.	15 yrs. from 29.5.07.	,,
A 1194...	Do	Left bank, Essequibo river, in the rear of a tract held under licence No. 1196.	do	,,
A 1199...	Do	Left bank, Cuyuni river, from Marupa creek 4 miles up.	15 yrs. from 11.2.07.	,,
A 1200...	Do	Left bank, Cuyuni river, from 4 to 8 miles above Marupa creek.	do	,,
A 1201...	Do	Left bank, Cuyuni river, from 8 to 12 miles above Marupa creek.	do	,,
A 1202...	Do	Left bank, Cuyuni river, from 12 to 16 miles above Marupa creek.	do	,,
A 1203...	Do	Left bank, Cuyuni river, from 16 to 20 miles above Marupa creek.	do	,,
A 1204...	Do	Left bank, Cuyuni river, from 20 to 24 miles above Marupa creek.	do	,,
A 1205...	Do	Left bank, Cuyuni river, from 24 to 28 miles above Marupa creek.	do	,,
A 1206...	Do	Left bank, Cuyuni river, from 28 to 32 miles above Marupa creek.	do	,,
A 1207...	Do	Left bank, Cuyuni river, from 32 to 36 miles above Marupa creek.	do	,,
A 1208...	Do	Left bank, Cuyuni river, from 36 to 40 miles above Marupa creek.	do	,,
A 1209...	Do	Right bank, Cuyuni river, from Oko creek to 4 miles below.	do	,,
A 1282...	Do	Left bank, Mazaruni river, from Morabisi creek to 4 miles west.	15 yrs. from 13.9.09.	13.9.09.
A 1283...	Do	Left bank, Mazaruni river, from Morabisi creek 4 to 8 miles west.	do	,,
A 1284...	Do	Left bank, Mazaruni river, from Morabisi creek 8 to 12 miles west.	do	,,
A 1285...	Do	Left bank, Mazaruni river, from Morabisi creek 12 to 16 miles west.	do	,,
A 1286...	Do	Left bank, Mazaruni river, from Morabisi creek 16 to 20 miles west.	do	,,
A 1287...	Do	Left bank, Mazaruni river, from Morabisi creek 20 to 24 miles west.	do	,,
A 1288...	Do	Left bank, Mazaruni river, from 24 miles above Morabisi creek to Rumong-Rumong creek.	do	,,
A 1133...	The Hya Hya Syndicate, Ltd.	Right bank Cuyuni river, from 4 miles below Waiarimpo creek to the mouth of the Arimu river.	15 yrs. from 26.3.08.	26.3.08.
A 1134...	Do	Right bank Cuyuni river, from the mouth of Arimu river to a point about 10 miles southwest.	do	,,
A 1135...	Do	Right bank Cuyuni river, from a point about 10 miles S.W. from the mouth of the Arimu creek to 20 miles.	do	,,
A 1136...	Do	Right bank Cuyuni river, from Waiarimpo creek to 4 miles below	do	,,
A 1137...	Do	Right bank Cuyuni river, from 8 miles below Waiamu to Waiarimpo creek.	do	,,
A 1138...	Do	Right bank Cuyuni river, in the rear of a tract between Waiarimpo and 8 miles below Waiamu creek.	do	,,
A 1139...	Do	Right bank Cuyuni river, from 4 to 8 miles below Waiamu creek.	do	,,
A 1140...	Do	Right bank Cuyuni river, in the rear of the tract described above (1139).	do	,,
A 1141...	Do	Right bank Cuyuni river, from Waiamu creek to 4 miles below.	do	,,
A 1142...	Do	Right bank, Cuyuni river, from Waiamu creek to 4 miles above.	do	,,
A 1143...	Do	Right bank Cuyuni river, from 4 to 8 miles above Waiamu creek.	do	
A 1144	Do	Right bank Cuyuni river, from 8 to 12 miles above Waiamu creek.	do	,,
A 1145...	Do	Right bank Cuyuni river, from Waripara creek to 4 miles below.	do	,,

Digitized by Google

No.	Name.	Locality.	Term.	Date.
		COUNTY OF ESSEQUIBO—(Continued.)		
A 1160...	The Hya-Hya Syndicate, Ltd.	Left bank Puruni river, from 4 to 8 miles above Kartuni river.	15 yrs. from 26.3.08	26. 3.08
A 1161...	Do	Left bank Puruni river, from the mouth of Kartuni river to 4 miles above.	do	,,
A 1162...	Do	Left bank Kartuni river, from opposite Accourou creek to the source of Kartuni.	do	,,
A 1163...	Do	Left bank Kartuni river, from 16 miles up to a point opposite to the Accourou creek.	do	,,
A 1164...	Do	Left bank Kartuni river, from 12 to 16 miles above Kartuni mouth.	do	,,
A 1165...	Do	Left bank Kartuni river, from 8 to 12 miles above Kartuni mouth.	do	,,
A 1166...	Do	Left bank Kartuni river, from 4 to 8 miles above Kartuni mouth.	do	,,
A 1167...	Do	Left bank Kartuni river, from Kartuni mouth to 4 miles above.	do	,,
A 1168...	Do	Left bank Puruni river, from Kartuni river to 4 miles below.	do	,,
A 1169...	Do	Left bank Puruni river, from 4 miles below Kartuni river to 6 miles above Mara Mara creek.	do	,,
A 1170...	Do	Left bank Puruni river, from 2 miles above Mara Mara creek to 6 miles above.	do	,,
A 1171...	Do	Left bank Puruni river, from 2 miles below to 2 miles above Mara Mara creek.	do	,,
A 1172...	Do	Left bank Puruni river, from 16 miles above the junction with Puriari river to 2 miles below Mara Mara creek.	do	,,
A 1146...	Do	Right bank Cuyuni river, from Waripara creek to 4 miles up.	do	,,
A 1147...	Do	Right bank Cuyuni river, from 4 to 8 miles above Waripara creek.	do	,,
A 1148...	Do	Right bank Cuyuni river, from 8 to 12 miles above Waripara creek.	do	,,
A 1149...	Do	Right bank Cuyuni river, from 12 miles above Waripara creek to 16 miles below the Otamong river.	do	,,
A 1150...	Do	Right bank Cuyuni river, from 12 to 16 miles miles below Otamong river.	do	,,
A 1151...	Do	Right bank Cuyuni river, from 8 to 12 miles below Otamong river.	do	,,
A 1152...	Do	Right bank Cuyuni river, from 4 to 8 miles below Otamong river.	do	,,
A 1153...	Do	Right bank Cuyuni river, from Otamong river to 4 miles below.	do	,,
A 1154...	Do	Left bank Puruni river, from 28 miles above Kartuni river to a point midway between the sources of the Puruni & Otamong rivers.	do	,,
A 1155...	Do	Left bank Puruni river, from 24 to 28 miles above Kartuni river.	do	,,
A 1156...	Do	Left bank Puruni river, from 20 to 24 miles above Kartuni river.	do	,,
A 1157...	Do	Left bank Puruni river, from 16 to 20 miles above Kartuni river.	do	,,
A 1158...	Do	Left bank Puruni river, from 12 to 16 miles above Kartuni river.	do	,,
A 1159...	Do	Left bank Puruni river, from 8 to 12 miles above Kartuni river.	do	,,
A 1173...	Do	Left bank Puruni river, from 12 to 16 miles above the Puriari creek.	do	,,
A 1174...	Do	Left bank Puruni river, from 8 to 12 miles above Puriari creek.	do	,,
A 1175...	Do	Left bank Puruni river, from mouth of Puriari creek to 4 miles up.	do	,,
A 1176...	Do	Left bank Puruni river, from 4 to 8 miles above Puriari mouth.	do	,,
A 1101...	J. Wood Davis	Left bank Essequibo river, from midway between Wabrook rapid to Tipuru inlet.	15 yrs. from 2.3.08	2. 3.08
A 1102...	Do	Left bank Essequibo river, from Wabrook rapid to a point midway between it and Tipuru inlet.	do	,,
A 1360...	Sandbach, Parker & Co.	On all the Islands in the Essequibo river, between Aritaka rapid and Gluck Island.	15 yrs. from 13.3.07	16. 3.10
A 1070...	The Consolidated Rubber & Balata Estates, Ltd.	Right bank Essequibo river, on the scattered Island between the Rupununi and Siparuni rivers.	15 yrs. from 13.3.07	14. 2.08
A 1071...	Do	Right bank Essequibo river, from 2 miles above Moca Moca creek to Dehalibanna creek.	do	,,
A 1074...	Do	Right bank Essequibo river, from 4 miles above Arisaru to 4 miles below Mariwa creek.	do	,,
A 1075...	Do	Right bank Essequibo river, between Dehalibanna creek and Arisaru creek.	do	,,
A 1076...	Do	Right bank Essequibo river, from Mariwa creek to a point 4 miles below.	do	,,
A 1077...	Do	Right bank Essequibo river, from 8 miles below Mariwa to 4 miles above Dehalibanna creeks.	do	,,
A 1072...	Do	Right bank Essequibo river, from opposite Plantain Island to 2 miles below Moca Moca creek.	do	,,
A 1073...	Do	Right bank Essequibo river, from Arikabuka to opposite Plantain Island.	do	,,
A 825...	Do	Right bank Essequibo river, from Badawareen to a point between it and Foulmouth creeks.	15 yrs. from 18.10.06	2.10.07
A 826...	Do	Right bank Essequibo river, from midway between Badawareen and Foulmouth creeks to Foulmouth creeks.	do	,,

Digitized by Google

No.	Name.	Locality.	Term.	Date.
		COUNTY OF ESSEQUIBO.—(Continued.)		
A 830...	The Consolidated Rubber and Balata Estates, Ltd.	Right bank, Essequibo river, between Bedawareen and Morabally creeks.	15 yrs. from 18.10.06	2.10.07
A 1228...	Do	... Right bank, Essequibo river, from Amatopo to the north boundary of Lic. No. A1027.	15 yrs. from 1.4.09	1. 4.09
A 1229...	Do	... Right bank, Essequibo river, from Maccarai mountains up to Pishani rapids.	do	,,
A 1230...	Do	... Right bank, Essequibo river, from Pishani rapids to Amatopo or Great Channel.	do	,,
A 970...	John Bourke	... Right bank, Essequibo river, from the back of Plantation Unity due east to the Boeraserie creek.	15 yrs. from 4.2.08	4. 2.08
A 971...	Do	... Right bank, Essequibo river, from Kokuturi to Berbisiballi creek.	do	,,
A 972...	Do	... Right bank, Essequibo river, from Berbisiballi to Itaka creek.	do	,,
A 973...	Do	... Right bank, Essequibo river, from Itaka to Kamahuni creek.	do	,,
A 974...	Do	... The islands in the Essequibo river south of Fort Island to the foot of Aretaka rapid excepting Hog, Dalli, Makauria, Kaow, Stampa, and Liberty islands and such portions of the other islands already granted.	do	,,
A 975...	Do	... Right bank, Essequibo river, from the S.W. boundary of Grant No. 4204 to Kokutiri.	do	,,
A 1275...	Do	... Right bank, Essequibo river, from Kamahuni to Ampa point.	from 13.9.09	13. 9.09
A 1276...	Do	... Right bank, Essequibo river, from Ampa point to 4 miles below Foul mouth creek.	do	,,
A 1277...	Do	... Right bank, Essequibo river, from Foul mouth creek to 4 miles below.	do	,,
A 1278...	Do	... Right bank, Essequibo river, from Gt. Saya fall 4 miles down.	do	,,
A 1279...	Do	... Right bank, Essequibo river, from 4 to 8 miles below Great Saya fall.	do	,,
A 1280...	Do	... Right bank, Essequibo river, from 8 to 12 miles below Great Saya fall.	do	,,
		POMEROON DISTRICT.		
A 916...	The Consolidated Rubber and Balata Estates, Ltd.	Right bank, Tapacooma creek, from Arisau to Komariko creek.	15 yrs. from 15.1.06	9. 1.08
A 925...	Do	... Left bank, Tapacooma creek, from Kroom creek to a point midway between it and Arapiaku creek.	15 yrs. from 9.4.06	,,
A 824...	Do	... Left bank, Tapacooma creek, from Paray creek to Bamboo landing.	15 yrs. from 18.10.06	2.10.07
A 924...	Do	... Left bank, Tapacooma creek, from Arapiaku creek to midway between it and Kroom creek.	15 yrs. from 17.9.06	9. 1.08
A 823...	Do	... Left bank, Tapacooma creek, from Paray to Kroom creek except grants.	15 yrs. from 8.9.06	2.10.07
A 917...	Do	... Right bank, Pomeroon river, from Abram to Dutchman creek except private lands.	15 yrs. from 20.1.06	9. 1.08
A 926...	Do	... Left bank, Pomeroon river, from Warupana to 4 miles below except private lands and grants.	15 yrs. from 9.4.06	,,
A 927...	Do	... Left bank, Pomeroon river, from Warupana to Sebaki creek except private lands.	15 yrs. from 10.6.07	,,
A 920...	Do	... Right bank, Wakapau creek, from Tipuru creek to 4 miles above.	15 yrs. from 5.2.07	,,
A 918...	Do	... Right bank, Wakapau creek, from Tipuru creek to Currasowinny creek.	15 yrs. from 6.2.07	,,
A 919...	Do	... Right bank, Wakapau creek, from 4 to 8 miles above Tipuru creek.	15 yrs. from 17.9.06	,,
A 921...	Do	... Right bank, Wakapau creek, from 8 miles above Tipuru creek to source of Wakapau creek.	do	,,
A 923...	Do	... Left bank, Wakapau creek, from Koria creek to 6 miles above.	15 yrs. from 5.2.07	,,
A 922...	Do	... Left bank, Wakapau creek, from 6 miles above Koria creek to 12 miles above.	15 yrs. from 8.9.06	,,
A 891...	Do	... Left bank, Wakapau creek from 12 miles above Koria creek to source of Wakapau.	do	,,
A 821...	Do	... Right bank, Akawinni cree , from Waikenipa to Pakasoa creek.	15 yrs. from 27.8.06	2.10.07
A 822...	Do	... Right bank, Akawinni creek, from Pakasoa to source of Akawinni.	15 yrs. from 8.9.06	,,
A 820...	Do	... Left bank, Akawinni, from Tunapuri to Sarimap creek.	15 yrs. from 27.8.06	,,
A 962...	Do	... Left bank, Akawinni creek, from Sarimap creek to the source of the Akawinni creek.	15 yrs. from 3.2.08	3. 2.08
A 1138...	M. R. Daly	... Right bank, Akawinni creek, (Pomeroon river) Waikenipa creek to opposite Wanasurukura creek.	5 yrs. from 23.11.09	23.11.09
A 1404...	Sandbach, Parker & Co.	... Left bank, Tapacooma river, from Abram to the junction of the Arapiaku creek and Tapacooma.	3 yrs. from 1.10.10	1.10.10
		NORTH WEST DISTRICT.		
A 874...	The Consolidated Rubber and Balata Estates, Ltd.	... Right bank Waini river, from its junction with the Imotai river to 4 miles up.	15 yrs. from 1.7.04	3.10.07
A 875...	Do	... Right bank Waini river, from 4 miles above its junction with the Imotai to Arawapai creek.	do	,,
A 876...	Do	... Right bank Waini river, from Arawapai creek to 4 miles up.	do	,,
A 877...	Do	... Right bank Waini river, from 4 miles above Arawapai creek to the source of the Waini.	do	,,

Digitized by Google

No.	Name.	Locality.	Term.	Date.
		NORTH-WEST DISTRICT.		
A 910...	The Consolidated Rubber & Balata Estates, Ltd.	Right bank Waini river, from Udanubaru to opposite Imotai creek.	15 yrs. from 13.3.07	9. 1.08
A 911...	Do	Right bank Waini river, from opposite Pelibelimba creek to Udanubaru creek.	do	,,
A 912...	Do	Right bank Waini river, from Karawaka creek to opposite Pelimbelimba.	do	,,
A 913...	Do	Right bank Waini river, from opposite the mouth of Barama river to Cuyarow creek, exclusive of all Grants.	do	,,
A 914...	Do	Right bank Waini river, from Cuyarow creek to Quibaru creek.	do	,,
A 915...	Do	Right bank Waini river, from Quibaru creek to Karawaka creek.	do	,,
A 872...	Do	Left bank Waini river, from Pelibelimba creek 4 miles up.	15 yrs. from 7.1.04	3.10.07
A 873...	Do	Left bank Waini river, from 4 miles above Pelibelimba to Black creek.	do	,,
A 759...	Do	Left bank Waini river, from the junction of Marebo Itabo and Barima river.	15 yrs. from 1.10.07	27. 9.07
A 1321...	Do	Left bank Waini river, from opposite Arawapai to 4 miles up.	15 yrs. from 2.2.07	17. 9.09
A 1322...	Do	Left bank Waini river, from 4 to 8 miles above a point opposite Arawapai creek.	do	,,
A 1323...	Do	Left bank Waini river, from 8 to 12 miles above a point opposite Arawapai creek.	do	,,
A 1324...	Do	Left bank Waini river, from the source to a point 12 miles above the Arawapai creek.	15 yrs. from 18.10.06	,,
A 1311...	Do	Right bank Imotai creek, from a point opposite Arakabusa creek 4 miles up.	do	,,
A 1312...	Do	Right bank Imotai creek, from 4 to 8 miles above a point opposite Arakabusa creek.	do	,,
A 1313...	Do	Right bank Imotai creek, from 8 to 12 miles above a point opposite Arakabusa creek.	15 yrs. from 2.2.07	,,
A 1314...	Do	Right bank Imotai creek, from 12 miles above a point opposite Arakabusa creek to source of Imotai.	15 yrs. from 18.10.06	,,
A 1315...	Do	Left bank Imotai creek, from Arakabusa creek to 4 miles above Black creek.	15 yrs. from 27.12.05	,,
A 1316...	Do	Left bank Imotai creek, from Black creek 4 miles up.	15 yrs. from 9.8.05	,,
A 1317...	Do	Left bank Imotai creek, from Arakabusa creek to 4 miles up.	15 yrs. from 1.10.07	,,
A 1318...	Do	Left bank Imotai creek, from 4 to 8 miles above Arakabusa creek.	do	,,
A 1319...	Do	Left bank Imotai creek, from 8 to 12 miles above Arakabusa creek.	do	,,
A 1320...	Do	Left bank Imotai creek, from 12 miles above Arakabusa creek to the source of Imotai creek.	do	,,
A 753...	Do	Right bank Barima river, from opposite Aruka river to 4 miles up.	do	27. 9.07
A 754...	Do	Right bank Barima river, from 4 to 8 miles above opposite Aruka river.	do	,,
A 755...	Do	Right bank Barima river, from 8 to 12 miles above opposite Aruka river.	do	,,
A 756...	Do	Right bank Barima river, from 12 to 16 miles above opposite Aruka river.	do	,,
A 757...	Do	Right bank Barima river, from 16 to 20 miles above opposite Aruka river.	do	,,
A 758...	Do	Right bank Barima river, from 20 miles above opposite Aruka river to the Morabo Itabo.	do	,,
A 466...	Do	Right bank Barima river, from Kaliaku river to midway between it and Rocky river.	10 yrs. from 23.8.06	23. 8.06
A 467...	Do	Right bank Barima river, from midway between Kaliaku and Rocky river to Rocky river.	do	,,
A 468...	Do	Right bank Barima river, from Jimbo landing to Rocky river.	do	,,
A 469...	Do	Right bank Barima river, from 4 miles above Kaliaku to Barima head.	do	,,
A 470...	Do	Right bank Barima river, from Kaliaku creek to 4 miles up.	do	,,
A 471...	Do	Right bank Barima river, from opposite Arakita river to 2¼ miles below Five Star creek.	do	,,
A 472...	Do	Right bank Barima river, from 2 miles above Five Star creek to Jimbo landing.	do	,,
A 473...	Do	Right bank Barima river, from Whanna creek to opposite Arakita river.	do	,,
A 474...	Do	Right bank Barima river, from 2¼ miles below Five Star creek to a point 2 miles above.	do	,,
A 779...	Do	Right bank Barima river, from 4 miles below Koriabo to 8 miles below.	15 yrs. from 6.4.04	30. 9.07
A 780...	Do	Right bank Barima river, from Koriabo to 4 miles below.	do	,,
A 781...	Do	Right bank Barima river, from Koriabo to 4 miles above.	do	,,
A 782...	Do	Right bank Barima river, from 4 to 8 miles above Koriabo.	do	,,
A 783...	Do	Right bank Barima river, from 8 to 12 miles above Koriabo.	do	,,
A 784...	Do	Right bank Barima river, from 12 to 16 miles above Koriabo.	do	,,
A 785...	Do	Right bank Barima river, from 16 to 20 miles above Koriabo.	do	,,
A 786...	Do	Right bank Barima river, from 20 to 24 miles above Koriabo.	do	,,

Digitized by Google

Name.	Locality.	Term.	Date.
	NORTH WEST DISTRICT—(Continued).		
The Consolidated Rubber and Balata Estates, Ltd.	Right bank, Barima river, from 24 to 28 miles above Koriabo.	15 yrs. from 6.4.04.	30.9.07.
Do	Right bank, Barima river, from 28 miles above Koriabo to Arawatta landing.	do	,,
Do	Left bank, Barima river, from Anabisi creek to 4 miles below.	do	,,
Do	Left bank, Barima river, from Anabisi creek to Baniaka creek.	do	,,
Do	Left bank, Barima river, from Baniaka creek to 4 miles up.	do	,,
Do	Left bank, Barima river, from 4 miles above Baniaka to Kwearibaru creek.	do	,,
Do	Left bank, Barima river, from Kwearibaru creek to Kumaka.	do	,,
Do	Left bank, Barima river, from Kumaka creek to Warimba landing.	do	,,
Do	Left bank, Barima river, from Warimba landing to Eclipse falls.	do	,,
Do	Left bank, Barima river, from Eclipse falls to 4 miles below Arawatta landing.	do	,,
Do	Left bank, Barima river, from opposite Arawatta landing to 4 miles down.	do	,,
Do	Left bank, Barima river, from Whanamaparu to opposite Arawatta landing.	do	,,
Do	Right bank, Barama river, from Ianna creek to 4 miles up.	15 yrs. from 8.9.06.	9.1.0
Do	Right bank, Barama river, from Ianna creek to 4 miles down.	do	,,
Do	Right bank, Barama river, from 16 to 20 miles above Aunama river.	15 yrs. from 21.6.06.	,,
Do	Right bank, Barama river, from 16 miles below its source to 20 miles above Annama river.	15 yrs. from 9.11.06.	,,
Do	Right bank, Barama river, from 12 to 16 miles above Aunama river.	15 yrs. from 21.6.06.	,,
Do	Right bank, Barama river, from 8 to 12 miles above Aunama river.	15 yrs. from 11.5.06.	,,
Do	Right bank, Barama river, from 4 to 8 miles above Aunama river.	do	,,
Do	Right bank, Barama river, from Annama river to 4 miles above.	15 yrs. from 21.6.06.	,,
Do	Right bank, Barama river, from Atobobaru creek to 4 miles down.	15 yrs. from 9.8.05.	17.9.09.
Do	Right bank, Barama river, from Atobobaru creek to 4 miles below Ianna creek.	15 yrs. from 1.10.07.	,,
Do	Right bank, Barama river, Barama, from 10 to 16 miles from its source.	15 yrs. from 9.11.06.	9.1.08
Do	Right bank, Barama river, from its source to 10 miles below.	do	,,
Do	Left bank, Barama river, from 12 to 16 miles above Haiari creek.	15 yrs. from 11.5.06.	,,
Do	Left bank, Barama river, from 8 to 12 miles above Haiari creek.	do	,,
Do	Left bank, Barama river, from 21 to 24 miles below its source.	15 yrs. from 9.11.06.	,,
Do	Left bank, Barama river, from 14 to 21 miles below its source.	do	,,
Do	Left bank, Barama river, from 7 to 14 miles below its source.	do	,,
Do	Left bank, Barama river, from its source 7 miles down.	do	,,
Do	Right bank, Aruka river, from 8 miles above Aruka mouth extending east to the left bank Kaituma river.	15 yrs. from 1.10.07.	27.9.07.
Do	Right bank, Aruka river, from 8 miles above Aruka mouth to Mubunna creek.	do	,,
Do	Left bank, Aruka river, from 8 miles above Aruka mouth to Aruau creek.	do	,,
Do	Left bank, Aruka river, from 4 to 8 miles above the mouth of Aruka river.	do	,,
Do	Left bank, Aruka river, from the mouth of Aruka river to 4 miles above.	do	,,
Do	Right bank Kaituma river, from a point 12 miles from its mouth to a line joining the Mabunna river and the Morebo Itabo.	do	,,
Do	Right bank Kaituma river, from 8 to 12 miles above Kaituma mouth.	do	,,
Do	Right bank Kaituma river, from 4 to 8 miles above the Kaituma mouth.	do	,,
Do	Right bank Kaituma river, from the mouth of Kaituma 4 miles up.	do	,,
Do	Left bank Waini river, Morebo Itabo, on the south bank from its junction with the Waini river and extending west 5¼ miles.	15 yrs. from 27.4.07.	17.9.09.
Do	Left bank Waini river, Morebo Itabo, on the south bank, from 5¼ miles from its junction with the Waini river extending west 9 miles.	do	,,
Do	Left bank Waini river, Morebo Itabo, on the south bank, from 9 to 13 miles west of junction with Waini river.	do	,,
Do	Left bank Waini river, Morebo Itabo, on the south bank, 13 miles from Waini river to 4 miles from the Barima river.	do	,,
Do	Left bank Waini river, Morebo Itabo, on the south bank, from 4 miles from the Barima river to its junction with the Itabo.	do	,,

Digitized by Google

No.	Name.	Locality.	Date.	Date.
		NORTH WEST DISTRICT—(Continued.)		
A 1330...	The Consolidated Rubber & Balata Estates, Ltd.	Left bank Waini river, from right and left banks of the Barima river, from Morebo Itabo up.	15 yrs. from 27.4.07	17. 9.09
A 1383...	J. Wood Davis ...	Right bank Barama river, from 4 to 8 miles from Ianna creek.	15 yrs. from 11.2.10	31. 8.10
A 1384...	Do ...	Right bank Barama river, from 8 to 12 miles from Ianna creek.	do	,,
A 1385...	Do ...	Right bank Barama river, from 12 to 16 miles from Ianna creek.	do	,,
A 1386...	Do ...	Right bank Barama river, from 16 to 20 miles from Ianna creek.	do	,,
A 416...	The David Young Rubber Estates (B.G.) Ltd.	Left bank Barima river, from Whanamaparu river to 4 miles up.	20 yrs. from 16.5.06	16. 5.06
A 417...	Do ...	Left bank Barima river, from 4 to 8 miles above Whanamaparu river.	do	,,
A 418...	Do ...	Left bank Barima river, from 8 to 12 miles above Whanamaparu river.	do	,,
A 419...	Do ...	Left bank Barima river, from 12 to 16 miles above Whanamaparu river.	do	,,
A 420...	Do ...	Left bank Barima river, from 16 to 20 miles above Whanamaparu river.	do	,,
A 421...	Do ...	Left bank Barima river, from 20 to 24 miles above Whanamaparu river.	do	,,
A 422...	Do ...	Left bank Barima river, from 24 to 28 miles above Whanamaparu river.	do	,,
A 423...	Do ...	Left bank Barima river, from 28 to 32 miles above Whanamaparu river.	do	,,
A 424...	Do ...	Left bank Barima river, from 32 miles above the Whanamaparu river to the head of the Barima river.	do	,,
A 1361...	Sandbach, Parker & Co. ...	Moruca river, right bank Manawarin river, from Itabo connecting Wakapau river and Manawarin river to the eastern boundary of Lic. A 914.	15 years	5. 5.10

Digitized by Google

Government Notices.

GOVERNMENT SECRETARY'S OFFICE,
Georgetown, Demerara,
117. 10th March, 1911.

REFERRING to Government Notice No. 145 of the 27th September last, William Winter, Esquire, Fourth Class Clerk, South Essequibo Judicial District, has returned to the Colony from leave of absence and resumed the duties of his office on the 6th instant.

118. 10th March, 1911.

HIS Excellency the Governor has approved of the appointment of Mr. C. L. Houston to be Deputy Registrar of Births and Deaths for Division No. 2 of the Courantyne District, *vice* Mr. T. Saunders, resigned.

119. 10th March, 1911.

THE following person has been approved by the Colonial Civil Engineer and two other Engineers appointed for that purpose by the Governor as a person competent to examine boilers under the Steam Boiler Regulation Ordinance, 1907 :—

Peter Mackenzie.

120. 10th March, 1911.

REFERRING to Government Notice No. 229 of the 4th November last, Alfred Reis, Esquire, Third Class Clerk, Treasury Department, resumed the duties of his office on the 6th instant.

121. 10th March, 1911.

REFERRING to Government Notice No. 46 of the 27th January last, M. B. Laing, Esquire, Assistant Commissary, has returned to the Colony from leave of absence and resumed the duties of his office on the 2nd instant.

By Command,
CHARLES T. COX,
Government Secretary.

Militia and Volunteer Orders.

BY COLONEL G. C. DE RINZY,
Commandant, British Guiana Local Forces,
Headquarters, Georgetown,
10th March, 1911.

DUTIES.

1. N. C. Officer on duty for the ensuing week :—Sergt. McInroy.
Next for duty :—Sergt. Webber.

ANNUAL INSPECTION BY COMMANDANT.

MILITIA AND VOLUNTEERS.

2. The Artillery Company Militia and "A" and "B" Companies Volunteers will parade at Eve Leary Barracks at 3 p.m. on Saturday, the 18th March, 1911, for inspection by the Commandant.
The Commandant hopes that every N.C. Officer and Man will endeavour to be present.
Dress :—Artillery, Marching Order.
Volunteers :—Service Dress, Helmets, Leggings, Bandoliers, Belt and Frog.

ARTILLERY.

PARADES.

3. The following is the detail of parades for the ensuing week :—
Monday, 5 p.m.—Carbine Exercises (Eve Leary).
Tuesday, 5 p.m.—Semaphore Signalling Class (Fort).
Friday, 5 p.m.—4·7 inch Gun Drill.
Saturday, 3 p.m.—Field Day.

RE-ENROLMENT.

4. The undermentioned man having completed his original period of service has been permitted to re-enrol for a further period of 1 year :—
No. 2,231 Gr. Craig.

RECRUIT NOT FINALLY APPROVED.

5. No. 2,278 Gr. McCowan not being finally approved is struck off the strength from this date accordingly.

THE MARSHALL PRIZE.

6. The voting for the prize presented to the Artillery Company by Colonel Marshall will take place on Friday afternoon after parade.
The conditions may be seen at the Drill Shed in the Fort.

STRENGTH.

7. The undermentioned man having enrolled for service with the Artillery Company is taken on the strength and allotted Regimental Number :—
No. 2,343 Gr. A. E. Midgley.

VOLUNTEERS.

8. The following is the detail of parades for the ensuing week :—
Saturday, 3 p.m.,—"A" and "B" Companies will parade at Eve Leary Barracks at 3 p.m. on Saturday, the 18th instant, for inspection by the Commandant.
Dress :—Service Dress, Helmets, Bandoliers, Leggings, Belts and Frogs.

RESIGNATION.

9. The Commandant has been pleased to accept the resignation of the undermentioned man :—
No. 103 Pte. W. Outridge.

STRENGTH.

10. The undermentioned man having enrolled for service with "A" Company is taken on the strength and allotted Regimental number :—
No. 363 Pte. H. S. Barnes.

H. S. WALKER, Captain,
Adjutant, Local Forces.

SUPREME COURT OF BRITISH GUIANA.

LIMITED JURISDICTION.

THIS 17TH DAY OF FEBRUARY, 1911.

LE GAY
versus
VIEIRA AND DANIELS.

The plaintiff by this action seeks to recover the sum of $666 from the defendants as the drawers of a cheque dated 7th December, 1910, payable to L. A. Baron or bearer and which was endorsed by the said L. A. Baron to the plaintiff and was on presentation on 13th December, 1910, dishonoured and of which the defendants had due notice.

The defendants deny ; (1) indebtedness ; (2) notice of of dishonour ; (3) that plaintiff is the holder, and they further allege that if such endorsement and delivery was made it was a colourable transaction carried out to avoid their claim to the proceeds thereof and they counter-claim from the plaintiff and his partner Baron the sum of $1,500 as damages in respect of the said partner Baron having trespassed on and worked certain claims of the defendants from which a quantity of gold was won by him and sold to the defendants whereby he obtained the cheque now sued on by the plaintiff.

The following facts are not in dispute ; (1) that the defendants gave the cheque now sued on for the gold alleged by them to have been obtained from their claim ; (2) that the defendants stopped payment of same ; (3) that on presentation on 13th December, payment was refused ; (4) that the defendants have licence claims in respect of four tracts of Crown land situate in District 4, at Wenamu, Cuyuni, located in August, 1910, and (5) that plaintiff with his partner Baron obtained a licence in respect of one tract of land in the same district which, according to the licence, was located on 1st October, 1910, but according to the evidence of Baron on 8th November, 1910.

As to notice of dishonour the defendants who were the drawers admit that they stopped payment and by section 50 (2) (c) (5) of The Bills of Exchange

Digitized by Google

Ordinance No. 13 of 1891, such notice is dispensed with under these circumstances (see also Hill v. Heap R.R. 791.)

Plaintiff admits the partnership between himself and Baron and that he saw R/D on the cheque before he cashed it and that he knew this meant "refer to drawer." With this knowledge he says he cashed the cheque and out of it $200 was paid for provisions three of the four men employed got $45 each and the other got $50 while Baron and he got $140 each. Baron says that he got the $666 in cash from plaintiff to pay the men, and that after paying all expenses, plaintiff and he got each of them $150. Witness Blake called by plaintiff, who is one of the four men referred to by plaintiff, says that up to the present time he has not been paid for his work, Baron having told him that he had no money to pay him. This Court regards it as highly improbable that the plaintiff would have cashed a cheque with the full knowledge that payment on presentation at the bank had been refused. On the evidence adduced it is disposed to think that no money passed but that it was endorsed by one partner to the other as Baron hesitated to sue in his own name.

As to the alleged offer of $400 by the defendant Vieira which is deposed to by Baron, and two other witnesses each of these witnesses varies as to the place in the Empire Hotel where such an offer was made while Baron admits that at the same time Vieira told him that he believed he had worked the gold from his (Vieira's) claim. The Court on this evidence cannot find that such an offer was made.

The evidence as to the claim from which the gold in question was won remains to be considered. The plaintiff's witnesses depose to its having been obtained from the claim in Wenamu located by Baron in behalf of plaintiff and himself. It is admitted by the plaintiff and his partner Baron that in order to obtain a licence in respect of this claim they informed the Lands and Mines Department on 18th November that the 105 ozs. gold on which royalty was then paid by them was obtained from this claim whereas according to their evidence in Court it was won across the border in Venezuelan territory. This admitted deception on their part tends to affect their credibility as to the land from which the gold sold by them to defendants was obtained. It is further admitted by the plaintiff's witnesses that they were asked by defendant Daniels to assist in driving off pork knockers who had taken possession of their (defendants') claim. The evidence for the defence tends to show that instead of removing these trespassers the witness Baron and his men joined them and obtained gold from the claim. Any doubt on the point is removed by the evidence of Mr. Mullin, Warden of No. 4 Mining District, in which defendants claim is situate, he says that he visited this claim on 18th November, and found some 16 or 18 men working it. He identifies Baron, Ernest Le Gay (plaintiff's brother), and the brothers Eytle as amongst these men, he says that he caught and stopped them and adds "the claim was worked clean out almost." Exhibit 2 shows the amount of gold, 40 ozs., won by plaintiff and Baron in November and on the 18th of that month, the very day on which the Warden found Baron and his men working the defendants' claim, there is an entry of 1 oz., 10 dwts, having been won. There is further evidence that they worked no other claim than that of defendants' and that after the Warden left they returned and continued to work this claim until they left in December.

On a careful consideration of the whole of the evidence this Court finds that the 40 ozs. gold sold to the defendants by Baron and for which the cheque now sued on was given, was obtained from the defendants' claim and that the plaintiff was not the holder for value. On these findings there must be judgment for the defendants on the claim and counter-claim. On the question of damages the gold actually shown to have been won from their claim is in the possession of the defendants. There remains to be considered the damage for the trespass committed. This trespass is aggravated by the fact that advantage is taken by plaintiff and his partner to enter on a claim remote from police protection where at some cost and trouble the defendants had located gold. I assess the damages on the counter-claim at $240 and give judgment for the defendant in this amount with costs.

M. J. BERKELEY, J.

THIS 22ND DAY OF FEBRUARY, 1911.

CHIN-CHOY
versus
ABDOOL RAHIM.

This is an action to prevent the sale at execution of the east half of lot number 10, situate at Plantation Anna Catharina, West Coast, without reserving and excepting a certain building thereon, the property of the plaintiff.

The only point for decision is whether or not it was necessary to except the building which belongs to the plaintiff. It is argued by Counsel for defendant that if this building had been included it would have been so stated. It would seem that a sale of land would be held to include the buildings on it, they should therefore be expressly excepted. (Da Silva v. Vieira, 9.9.10.)

If such buildings are chattels, O. 42 r. 1 (2) provides that, where claim is made thereto, relief may be granted by way of interpleader. Exhibit B in the present case shows that plaintiff leased for a term of 10 years the lands on which his building stands with the right of renewal for a further period of 10 years, there is a further condition that the plaintiff shall have the option of purchase if the land at any time is sold. Although the plaintiff does not oppose on the ground that his lease is unreserved, the fact that he has such a lease together with his option of purchase point to the building being immovable. This action is therefore correctly brought.

This Court as Guardian of Minors must draw attention to the transport (Exhibit A) tendered and admitted in the course of this trial. This shows that the east half of lot 10, the identical piece of land taken in execution in the suit of Abdool Rahim, (Judgment Creditor and defendant in this action) v. J. N. Douglas (Judgment Debtor), is the property of the minors Chow-a-Shing, and that their mother and natural guardian Eliza Chow-a-Singh, appeared for them, it was from her in that capacity that the present plaintiff obtained his lease on 4th January, 1910. It would seem that the property is still in these minors and yet we have it levied on as the property of J. N. Douglas and no opposition entered in their behalf. Attention is drawn to O. 36, r. 40 of the Rules of Court which requires a statement in writing verified by affidavit to be given by the judgment creditor as to the facts constituting the title of the judgment debtor to the immovable property sought to be levied on. It is not easy to see how this rule was complied with by the defendant in the present action.

The Court declares the opposition to be just, legal and well founded, orders the levy and advertisement of sale to be cancelled and withdrawn, and orders the defendant to pay the costs of this action.

M. J. BERKELEY, J.

HING CHEONG & LTD. (in Liquidation.)
versus
WILLIAM MAN-SON-HING.

This is an application by the defendant for leave to issue third party notice under O. 14. r. 16 of the Rules of Court.

The application first came before the Court on 28th January, 1911, when the plaintiff who had received notice of the intended application under O. 40 r. 4. appeared to oppose it. The question was then raised as to whether that was the proper time for their being heard or whether it ought to be when application was made for directions. On 4th February, 1911, the Court held that the plaintiffs were entitled to be then heard (Finlay & Co. v. Scott and Son Weekly Notes, 1884, p. 8), but desired to hear counsel for the applicant as to non-service of the intended application on the person sought to be made a third party. In the result the Court held that under O. 40r. 4, this person was "a party to be affected" and ought therefore to have had notice of the intended application, and under r. 7 of the same Order adjourned the hearing in order that such notice might be given to such person—to the 18th February, on which day counsel was heard in behalf of each party.

The present action is brought against the defendant in respect of an agreement entered into by him with the plaintiffs and under which it is admitted that he is liable for the amount of $7,003 28 in respect of which he claims contribution from his late partner John Tat. This amount represents according to statement A, attached to the affidavit of the applicant the stock in-trade and book debts of the Bartica Groete creek and Black creek shops. This matter was dealt with in the taking of the accounts in the original action Tat v. Man-Son-Hing and subsequently by the Full Court on plaintiffs' application for judgment. This is admitted by counsel for the applicant but it is argued that what was a fictitious condition of things became on the sale taking place a reality and that therefore he is entitled to contribution. This Court cannot countenance what must be regarded as an attempt to get behind the judgment of the Full Court with the view of reopening a point settled by that judgment. Applicant must show a reasonable case on which he may succeed on his claim for indemnity. This Court cannot see any fair

Digitized by Google

ground for putting forward the present claim and therefore leave should not be granted.

As to the plaintiffs. They object to the granting of leave on the ground that their action rests on a specific agreement and in no way on an alleged partnership debt and that the applicant admits that under this agreemsnt he is alone liable to the plaintiffs. This being so it is clear that between the plaintiffs and the defendant the action is undefended and it would appear unjust to expose the former to what may be great expense and trouble in having their action tried (Schneider v. Butts and Co., 50 L.J., Q.B., 389.) So far as the plaintiffs are concerned it would seem that the applicant if he had the right of action against a third party should resort to that action independently of the plaintiffs.

This application must be refused with costs.

M. J. BERKELEY, J.

THIS 4TH DAY OF MARCH, 1911.

Re THE COMPANIES' ORDINANCE, 1898, AND *re* THE PEOPLE LIVERY STABLES, LTD., AND *re* Petition of W. B. PAYNE.

This is an application to wind up this Company under sect. 124 of the Companies Ordinance, 1898.

The certificate laid over shows that the Company was incorporated as a Limited Company on 9th September, 1904.

The facts set out in the petition are sufficient in themselves to satisfy this Court that it is just and equitable that the Company should be wound up but it is opposed by Mr. F. J. Pollard one of the Directors who denies paragraph 34 of the petition wherein he is stated to have obtained undue preference over other creditors and he further alleges that a resolution was passed for the voluntary winding up of the Company on 4th April, 1907. According to his affidavit the Company owed him $4,000, and that it was in consequence of this that an agreement and settlement with the liquidators was made. It would appear from the records of this Court that Mr. F. J. Pollard applied on 12th March, 1907, for the appointment of a provisional liquidator and that on the following day he withdrew his application, it having been decided that the Company should be wound up voluntarily. It is stated by Counsel for Mr. Pollard that Messrs A. B. Brown and E. A. V. Abraham, two of the Directors, were appointed to wind up the Company and this Court is asked to grant leave to have these gentlemen summoned with a view of discovering the actual position of the Company and if expedient to order them to take up their duties as liquidators.

The Court is not satisfied that under the Ordinance or the Rules made thereunder, it has the power at this stage to summon these parties before it but there can be no doubt that such an order may be made after a winding up order has been obtained (sect. 169).

The petitioner in his affidavit in reply to that of Mr. Pollard denies the appointment of liquidators. Moreover, it is shown that although nearly four years have elapsed since these alleged appointments were made the provisions of sect. 184 (2) have not been complied with. Counsel for Mr. Pollard admits that the winding up order would not be objected to if he is not called upon to pay certain moneys.

This Courts directs that the Company be wound up by the Court, but declines to make any order on the present application as specially asked for in paragraph 35 of the petition.

The parties are granted costs of his application.

M. J. BERKELEY, J.

CHUNG AND COMPANY, LIMITED,

versus

LOPES.

This is an application by the plaintiff Company under O. 36, r. 18 of the Rules of Court for a renewal of a Writ of Execution issued against the defendant on 5th April, 1909. Under this rule it may be renewed at any time before its expiration. The defendant upon whom notice of the intended application has been served does not appear.

A reference to O. 45, r. 4, shows that this Court has power to enlarge or abridge the time given by these rules although the application is not made until after the expiration of the time allowed. The questions that arise are (1) does the present application come within this rule and (2) if it does, ought the Court to exercise its discretion in favour of the applicant. *As to 1*, our local rule corresponds with O. 57, r. 6, of the Rules of Court, 1875, under which the Master of the Rolls allowed a writ of summons to be renewed although the 12 months had elapsed, before the expiration of which, application for renewal was required to be made. Eyre *v.* Cox, 46, L. J. Ch. 316.

As to 2. Under the circumstances detailed by Counsel for the applicant it would seem just and proper that a renewal of this Writ should be allowed. The application is therefore granted.

M. J. BERKELEY, J.

Registrar's Notice.

REGISTRAR'S OFFICE,
British Guiana.
11th March, 1911.

In the matter of the application by William Stuart Cameron, of Broomknowe, Waterloo Street, in the city of Georgetown, Solicitor, for a patent for an invention for "Improvements in accoustical instruments such as telephones, microphones, stethoscopes, talking machines, musical instruments and in general any instrument used for the reception or transmission of sound," communicated to the said William Stuart Cameron by Louis Lumiere, of 262, Cours Gambetta, Lyons, France, Manufacturer.

I DO hereby intimate to all to whom it may concern that on the 7th day of March, 1911, I accepted a complete specification of the said invention, and that any person may, within two months from the date of this advertisement of my acceptance of the said complete specification, give notice in writing, at the Registrar's Office aforesaid, of opposition to the grant of the said patent in terms of section 10 (1) of the Patents Ordinance, 1902.

L. O. DALTON,
Registrar.

Transports and Mortgages.

Counties of Demerary and Essequebo.

25TH MARCH, 1911.

[FIRST PUBLICATION.]

THE following TRANSPORTS and MORTGAGES are intended to be passed before one of Their Honours the Judges of the Supreme Court of British Guiana on any day after Saturday, the 25th day of March, 1911, which such Judge shall be pleased to appoint, viz.:—

1. By Alice Eliza Yearwood, born Bennett, widow, of lot 28, Alexander Street, Lacytown, Georgetown, TRANSPORT of lot number 28 (twenty-eight), in that part of Georgetown called Lacytown, as laid down and defined on the plan of the Town districts, situated on the lands of the Vlissengen estate made by the Sworn Land Surveyor Luke M. Hill, dated 17th June, 1879, and deposited in the Registrar's Office of the counties of Demerary and Essequebo on the 1st of November, 1879, said plan having been approved of by the Governor and Court of Policy on the 22nd of September, 1879, and deposited in the Registrar's Office aforesaid in pursuance of the provisions of section sixty-five of Ordinance No. 8 of the year 1876, with the buildings and erections thereon subject to the lien of the Receiver General of British Guiana,—to and in favour of William Archibald Douglas Hendricks, of Third Street, Albert Town.

2. By Claudino Nunes D'Agrella, of lot 18, Lombard Street, Charlestown, Georgetown, TRANSPORT of south one third of lot number 18 (eighteen), situate in Charlestown District, in the county of Demerary and colony of British Guiana, with all the buildings and erections thereon,—to and in favour of Joaquim de Nobrega, of lot 29, Hill Street, Albouystown, Demerara.

3. By the Public Trustee of British Guiana, acting under the authority of Ordinance No. 15 of 1910, as representing the estates of Melnoolall Jaipaul, male, No. 26, *Casual*, 1899, deceased, and Matilda Jaipaul, deceased, who was married in community of goods to the said Melnoolall Jaipaul, TRANSPORT of the tract of Crown land situate, lying and being on the right bank of the Barima river, in the county of Essequebo, commencing at a paal about 470 roods above Imbotero creek, and on the upper boundary of a tract granted to Chunderabund and extending thence N. 20° 54' E. 302·4 roods, thence S. 69° 06' E. 24·08 roods thence S. 20° 40' W. 304·5 roods, thence following the river to the starting point in the North West District, colony of British Guiana, and containing 25 Rhynland acres as shown on a diagram by William Cunningham, Government Surveyor, dated 27th day of June 1905, a duplicate of which diagram,

Digitized by Google

together with a duplicate of the Grant, is deposited in the office of the Department of Lands and Mines, subject to the conditions of the said Grant,—to and in favour of Abdool Kurreem, also known as Abdool Karim, male Indian immigrant, No. 18,364, ex *British Peer*, 1884, of Morawhanna, North West District.

4. By Manoel Fernandes, of 5, Princes and Green Streets, Charlestown, Georgetown, TRANSPORT of the north two-thirds (⅔), of lot number 18 (eighteen), situate in Charlestown District, city of Georgetown, county of Demerary, with all the buildings and erections thereon,—to and in favour of Claudino Nunes D'Agrella, of lot 18, Lombard Street, Charlestown, Georgetown.

5. By Sewnath, male East Indian immigrant, No. 537, ex *Linguist*, 1875, of Plantation Vreed-en-Hoop, west bank, Demerary River, TRANSPORT of an undivided half part or share of and in an undivided one-fifth (⅕) of Plantation Nouvelle Flanders and Union, *cum annexis*, situate on the west sea coast of the county of Demerary, in the colony of British Guiana, together with an undivided half part or share of and in an undivided one-fifth (⅕) of all the buildings, erections, cultivation, and further appurtenances thereon, and thereto belonging, save and except a piece of land part of the front lands of said Plantation Nouvelle Flanders, known on a chart thereof by the Sworn Land Surveyor Henry Rainsford, deposited in the Registrar's Office of the counties of Demerary and Essequebo as lots numbers 1 (one) and 2 (two), transported to Michael Johnston, his heirs and assigns on the 8th of February, 1840, with the buildings thereon, also a piece of land rather more than half an acre having a reserved parapet of twelve feet in front thereof, bounded on the north and south by the lands of said estate, and on the east by the present public road and Plantation Best, transported to the Reverend James Scott in connection with the London Missionary Society on the 12th of July, 1841, with the buildings thereon, and save and except such parts or portions of said plantations that have already been sold and transported or sold but not yet transported, together with the right of drainage through Plantation Vreed-en-Hoop,—to and in favour of Budhun Lall, native of the colony of Plantation Versailles, west bank, Demerary.

6. By Nathekhan, free male East Indian, No. 74,522, ex *Lena*, 1896, of Den Amstel Village, West Coast, Demerara, TRANSPORT of the west half of lot number 6 (six), north section of Government land in Canal No. 2, said lot being laid down and defined on a plan of certain portions of Government land in Canals 1 and 2 Polder, in the county of Demerary and colony of British Guiana, by Frank Fowler, acting Crown Surveyor, dated 20th March, 1902, and deposited in the Registrar's Office on 6th May, 1902,—to and in favour of Aladin, male East Indian, No. 71,037, ex *Mersey*, 1895, of Canal No. 2, West Bank, Demerary.

7. By Rosaalbux, male East Indian, No. 539, ex *Plassey*, 1878, of Mahaica, East Coast, Demerara, TRANSPORT of the south half of house lot number 73 (seventy-three), sect on B. part of the south half of Plantation Supply, which plantation is situated on the left or western bank of the Mahaica creek, on the east sea coast of the county of Demerary in the colony of British Guiana, the said lot being laid down and defined on a plan of Plantation Helena, *cum annexis*, by James A. P. Bowhill, Government Surveyor, dated 27th August, 1900, and deposited in the Registrar's Office of British Guiana on the 6th October, 1900, with a building thereon,—to and in favour of Gunshiam, male No. 49,237, ex *Bann*, 1891, of Supply Village, East Coast, Demerary.

8. By Manoel Figueira, of lot 2, First Street, Albert-town, Georgetown, and Manoel Gonsalves, of lot 132, Regent Street, Georgetown, a FIRST MORTGAGE on, *firstly*, lot number 132 (one hundred and thirty-two), in that part of Georgetown called Bourda, as laid down and defined on the plan of the Town Districts, situated on the lands of the Vlissengen estate, made by the Sworn Land Surveyor Luke M. Hill, dated 17th June, 1879, and deposited in the Registrar's Office of the counties of Demerary and Essequebo on the first November, 1879, said plan having been approved of by the Governor and Court of Policy on the 22nd of September, 1879, and deposited in the Registrar's Office aforesaid, in pursuance of the provisions of section sixty-four of Ordinance No. 2 of the year 1876, and on all the buildings and erections thereon; and *secondly*, lot number 139 (one hundred and thirty-nine), in that part of Georgetown called Bourda, as laid down and defined on the plan of the Town District, situated on the lands of the Vlissengen estate, made by the Sworn Land Surveyor Luke M. Hill, dated 17th June, 1879, and deposited in the Registrar's Office of the counties of Demerary and Essequebo on the first of November, 1879, said plan having been approved of by the Governor and Court of Policy on the 22nd of September, 1879, and deposited in the Registrar's Office aforesaid, in pursuance of the provisions of section sixty-four of Ordinance No. 2 of the year 1876, and on all the buildings and erections thereon,—to and in favour of Jose Noberto Pereira, of lot 295, Murray Street, Georgetown.

9. By Richard David Nurse, of lot 147, Robb Street, Bourda, Georgetown, TRANSPORT of the east half of lot number 72 (seventy-two), in that part of Georgetown called Bourda, as laid down and defined on the plan of the Town districts, situated on the lands of the Vlissengen estate, made by the Sworn Land Surveyor Luke M. Hill, dated 17th June, 1879, and deposited in the Registrar's Office of the counties of Demerary and Essequebo on the 1st of November, 1879, said plan having been approved of by the Governor and Court of Policy on the 22nd of September, 1879, and deposited in the Registrar's Office aforesaid in pursuance of the provisions of section sixty-four of Ordinance No. 2 of the year 1876, with all the buildings and erections thereon, subject to a First Mortgage, dated 16th July, 1910, passed in favour of The Demerara Mutual Life Assurance Society, Limited,—to and in favour of John Reis, of 78, Upper Robb Street, Bourda, Georgetown.

10. By John Caesar Faria, of Plantation Uitvlugt, West Coast, Demerara, TRANSPORT of an undivided sixty-second part or share of and in the south half of a piece of land known as Plantation Mora, situate on the east bank of the river Essequebo and colony of British Guiana and measuring 50 (fifty) roods façade by 750 (seven hundred and fifty) roods in depth, with all the buildings and erections thereon,—to and in favour of Joseph Madhoo, of 12, Croal Street, Georgetown.

11. By the Official Receiver of British Guiana as assignee of the property of Charles Brumell, insolvent, TRANSPORT of lot number 109 (one hundred and nine), situate in Stabroek District, city of Georgetown, county of Demerary, with the buildings and erections thereon,—to and in favour of Ulyses Sydney Grant, of lot 89, Croal Street, Georgetown.

12. By James Allen Purser Bowhill, of lot 315, Middle Street, in the city of Georgetown, a FIRST MORTGAGE on the east half of west half of lot number 314 (three hundred and fourteen), and east half of west half of lot number 315 (three hundred and fifteen), situate in Cummingsburg district, in the city of Georgetown, county of Demerary, and all the buildings and erections thereon,—to and in favour of The British Guiana Building Society, Limited, of lots Nos. 1, 2, and 3, High Street, Georgetown.

13. By James Thomas Law, of lot 43, Robb Street, Lacytown, in the city of Georgetown; a FIRST MORTGAGE on the west half of lot 249 (two hundred and forty-nine), in the Bourda District, in the city of Georgetown, in the county of Demerary, and colony of British Guiana, and all the buildings and erections thereon,—to and in favour of The British Guiana Building Society, Limited, of lot Nos. 1, 2 and 3, High Street, Georgetown.

14. By Rasbeharry, male No. 788, ex *Copenhagen*, 1896, of Anna Catharina, West Coast, Demerary, TRANSPORT of lot number 6 (six), north section of Government land in Canal No. 1, said lot being laid down and defined on a plan of certain portions of Government land in Canals Nos. 1 and 2 Polder, in the county of Demerary and colony of British Guiana by Frank Fowler, acting Crown Surveyor, dated 28th March, 1902, and deposited in the Registrar's Office of British Guiana on the 6th May, 1902,—to and in favour of Imith, male East Indian immigrant, No. 40,668, ex *Foyle*, 1889, and Roachi, male East Indian immigrant, No. 40,898, ex *Foyle*, 1889, both of Canal No. 2, West Bank, Demerary.

15. By Joao Jose Rodrigues, of lot 125, Carmichael Street, Georgetown, TRANSPORT of south half of lot number 49 (forty-nine), of that part of Plantation Thomas, situate on the sea coast east of the county of Demerary now called Albert Town, and known on a chart thereof by the Sworn Land Surveyor Joseph Hadfield, deposited in the Registrar's Office of the counties of Demerary and Essequebo on the 7th August, 1847, with all the buildings and erections thereon,—to and in favour of Jose Gonsalves, of lot 49, Cumings Street, Georgetown.

16. By Jose Gonsalves, of lot 49, Cumings Street, in the city of Georgetown, a FIRST MORTGAGE on south half of lot number 49 (forty-nine), of that part of Plantation Thomas, situate on the sea coast east of the county of Demerary now called Albert Town, and known on a chart thereof by the Sworn Land Surveyor Joseph Hadfield, deposited in the Registrar's Office of the counties of Demerary and Essequebo on the 7th August, 1847, and all the buildings and erections thereon,—to and in favour of The British Guiana Building Society, Limited, of lots Nos. 1, 2 and 3, High Street, Georgetown.

17. By Frederick White, of Main Street, Georgetown, in his quality as one of the joint and several Attorneys in this colony of Rule Alan Barclay, of Clare, in England, TRANSPORT of a piece of land

Digitized by Google

having a façade of 140 roods being part of that part of Plantation Susannah's Rust, situate on the west bank of the River Demerary, in the county of Demerary, the said part being 200 roods in façade by the whole depth of the said plantation and bounded by the River Demerary, by lot number 19, by lot number 22 and by the remaining part of the said plantation, consisting of 50 roods façade by the whole depth of the said plantation and boundaries being shown on a diagram by A. S. Jeffrey, Sworn Land Surveyor, dated November 10th, 1867, and deposited in the Registrar's Office of the counties of Demerary and Essequebo on the 22nd November, 1867, and known as Rosslyn, said 140 roods to be measured in façade from the southern boundary of the said piece of land known as Rosslyn and running northward to the extent in façade of the said 140 roods of land with the usual depth, with the buildings and erections thereon,—to and in favour of Evan Wong, of Hadfield Street, Georgetown.

18. By James Duguid, of 30, Third Street, Albertown, in the city of Georgetown, a FIRST MORTGAGE on east half of lot number 30 (thirty), situate in Albert-town District, in the city of Georgetown, and all the buildings and erection thereon,—to and in favour of The Hand-in-Hand Mutual Guarantee Fire Insurance Company of British Guiana, Limited, of lots 1, 2 and 3, High Street, Robbstown, Georgetown.

19. By Thomas Engel Cannegieter of 300, Thomas Street, Georgetown, TRANSPORT of the north half of lot number 300 (three hundred), situate in South Cumingsburg District, in the city of Georgetown, in the county of Demerary, with all the buildings and erections thereon,—to and in favour of John Paul Gordon, of lot 134, Regent Street, Lacytown, Georgetown.

20. By Charlotte Deleina Rodney, the wife of John Ellis Moore Rodney, of Mahaica, East Coast, Demerary, TRANSPORT of lot number 13 (thirteen), part of the north-east portion of Plantation Hand-en-Veldt, being part of Plantation Helena, situate on the west bank of the Mahaica creek, in the county of Demerary, in the colony of British Guiana, the said lot being laid down and defined on a diagram of a part of Helena, by the Sworn Land Surveyor Luke M. Hill, dated 16th April, 1892, and deposited in the Registrar's Office of British Guiana on the 28th April, 1892, with one building thereon,—to and in favour of Bhola, male, No. 353, ex *Neva*, 1878, of Helena, Mahaica, aforesaid.

21. By John Paul Gordon, of 138, Regent Street, Lacytown, in the city of Georgetown, a FIRST MORTGAGE on north half of lot number 300 (three hundred), situate in South Cumingsburg District, in the city of Georgetown, in the county of Demerary, and all the buildings and erections thereon,—to and in favour of The Demerara Mutual Life Assurance Society, Limited, of lots 1, 2 and 3, High Street, Robbstown, Georgetown.

22. By Philip Manion Sampson, of lot 32, James Street, Albouystown, Demerary, in his quality as administrator of the estate of Lavinia Frances Campbell, deceased, appointed by order of His Honour Maurice Julian Berkeley, acting Chief Justice of British Guiana, dated the 16th day of August, 1910, TRANSPORT of lot number 64 (sixty-four), in Jones' Town Village, situate on the west bank of the Mahaica creek, on the east sea coast of the county of Demerary, the said lot being laid down and defined on a diagram made by J. Hackett, Sworn Land Surveyor, dated the 25th September, 1847, and deposited in the Registrar's Office of British Guiana on the 17th December, 1847,—to and in favour of Thomas Lynch, of Mahaica Village, East Coast, Demerary.

23. By Isabella Joe, the wife of Robert Albertis Joe, of 45, Hadfield Street, in the city of Georgetown, TRANSPORT of east half of lot number 162, Upper Charlotte Street, in Bourda District, in the city of Georgetown, in the county of Demerary and colony of British Guiana and all the buildings and erections thereon,—to and in favour of James Nelson David, of Tuschen, West Coast, Demerary.

24. By James Nelson David, of Tuschen de Vrieden, West Coast, Demerary, a FIRST MORTGAGE on east half of lot number 162, Upper Charlotte Street, in Bourda District, in the city of Georgetown, in the county of Demerary and colony of British Guiana, and all the buildings and erections thereon, —to and in favour of The British Guiana Building Society, Limited, of lots Nos. 1, 2 and 3, High Street, Georgetown.

25. By Manoel Pistano, of 223, South Street, Lacytown, in the city of Georgetown, as the sole heir under the last will and testament of his wife, Carlotta Pistano, late D'Abreu, born Gonsalves, deceased, a FIRST MORTGAGE on *firstly*, lot number 12 (twelve), in that part of Georgetown called Newtown, as laid down and defined on the plan of Newtown, made by the Sworn Land Surveyor William Hayley, dated 22nd September, 1877, and deposited in the Registrar's Office of the counties of Demerary and Essequebo on the 1st of December, 1877, said plan having been approved of by the Governor and Court of Policy on the 12th of November, 1877, and deposited in the Registrar's Office aforesaid in pursuance of the provisions of section sixty-four of Ordinance No. 2 of the year 1876, said lot number 12 (twelve) being subject to the lien of the Commissioners of Vlissengen, and all the buildings and erections thereon and *secondly*, lot number 72 (seventy-two), in that part of Georgetown called Lacytown, as laid down and defined on the plan of the Town districts situated on the lands of the Vlissengen estate made by the Sworn Land Surveyor Luke M. Hill, dated 17th June, 1879, and deposited in the Registrar's Office of the counties of Demerary and Essequebo on the 1st of November, 1879, said plan having been approved of by the Governor and Court of Policy on the 22nd of September, 1879, and deposited in the Registrar's Office aforesaid in pursuance of the provisions of section sixty-five of Ordinance No. 8 of the year 1876 and all the buildings and erections thereon, said lot number 72 (seventy-two) being subject to the lien of the Receiver General of British Guiana,—to and in favour of The Hand-in-Hand Mutual Guarantee Fire Insurance Company, Limited, of lots 1, 2 and 3, High Street, Robbstown, Georgetown.

26. By Fitz Benjamin Edwards, of lot 162, Wellington Street, Georgetown in, his quality as the duly constituted Attorney in this colony of John Henry Mathias Moses, a native of the colony but at present residing at Paramaribo, Suriname, TRANSPORT of west quarter of lot 112 (one hundred and twelve), in North Cumingsburg District, in the city of Georgetown, county of Demerary and colony of British Guiana, with all the buildings and erections thereon,—to and in favour of Francis Gomes Pereira, of Georgetown.

27. By James Andrew, bachelor, of Somerset House, 75, Croal Street, Georgetown, TRANSPORT of, *firstly*, the east half lot number 62 (sixty-two), part of Plantation Werk-en-Rust, situate on the east bank of the River Demerary between Plantation Vlissengen on the north and Plantation Le Repentir on the south, which said lot is known and described on a diagram of a section of the Lodge Village, being part of Plantation Werk-en-Rust, situate in the county of Demerary, colony of British Guiana, by John Peter Prass, Sworn Land Surveyor, dated 29th day of October, 1885, and deposited in the Registrar's Office of British Guiana on the 11th day of December, 1885, subject to the following conditions, that is to say, that no house or building shall at any time thereafter be erected or put up by the purchaser within three roods of the edge of the road in front of the said lot and that he shall keep in good order the road and drains parallel thereto to the extent of the façade of said half lot, and on all the buildings and erections thereon; *secondly*, one undivided half part or share of and in the west half of lot number 65 (sixty-five), part of Plantation Werk-en-Rust, situate on the east bank of the River Demerary, between Plantation Vlissengen on the north and Plantation Repentir on the south, which said lot is known and described on a diagram of a section of the Lodge Village, being part of Plantation Werk-en-Rust, situate in the county of Demerary, colony of British Guiana, by John Peter Prass, Sworn Land Surveyor, dated 29th day of October, 1885, and deposited in the Registrar's Office of British Guiana on the 11th day of December, 1885, subject to the following conditions, that is to say, that no house or building shall at any time be erected or put up by the purchaser within three roods of the edge of the road in front of the said lot and that he shall keep in good order the said road and drains parallel thereto to the extent of the façade of the said quarter lot and on all the buildings and erections thereon,—to and in favour of James Dowding, of 65, Upper Bent Street, Wortmanville, Georgetown.

28. By the Official Receiver of British Guiana as curator of Mary D'Andrade, widow, *non compos mentis*, in her quality as an heiress under the last will and testament of her husband, Manoel Jose D'Andrade, deceased, to whom she was married in community of property agreeably with an Order of His Honour Sir Henry Alleyne Bovell, Knight, Chief Justice of British Guiana, bearing date 9th February, 1911, by Herculano dos Santos, bachelor, and Manoel dos Santos, both of Broad Street, Georgetown, and Virginia dos Santos, widow, as mother and natural guardian of the minor Eva dos Santos being hereto duly authorised by Order of His Honour the said Chief Justice, bearing date as above, they the said Erclano dos Santos, Manoel dos Santos and Eva dos Santos being three of the other heirs appointed under the last will and testament of the said Manoel Jose D'Andrade, deceased, and also three of the heirs under the last will and testament of their father Manoel Fernandes dos Santos, deceased, who was one

Digitized by Google

of the heirs, *ab intestato*, of his daughter, Virginia dos Santos, deceased, the said Virginia dos Santos being the other heir under the last will and testament of Manoel Jose D'Andrade, deceased, and by the said Virginia dos Santos, widow, in her quality as the other her, *ab intestato*, of her daughter the said Virginia dos Santos, deceased, and the other heir under the last will and testament of her husband the said Manoel Fernandes dos Santos, deceased, to whom she was married in community of property, TRANSPORT of lot number 9 (nine), part of the front lands of Plantation Batseba's Lust, situate on the west or Aroabische Coast of the county of Essequebo, laid down and defined on a diagram thereof by the Sworn Land Surveyor, John McNeil, dated 5th August, 1845, deposited in the Registrar's Office of the counties of Demerary and Essequebo,—to and in favour of Tannjaddi, free coolieman, No. 167, ex ship *Avon*, 1894, of Johanna Cecelia, in the county of Essequebo.

29. By Motee, No. 69,606, ex *Avoca*, 1895, of Joe-Hook, Mahaica, East Coast, Demerary, and by Autar, No, 69,249, ex *Avoca*, 1895, of Joe-Hook, aforesaid, as having in marriage in community of property his wife Jankeya No. 69,499, ex *Avoca*, 1895, who is the sole heiress, *ab intestato*, of her deceased mother Saggoo, No. 69,831, ex *Avoca*, 1895, who was married in community of property to her husband the said Motee, TRANSPORT of a tract of Crown Land, situate, lying and being on the right bank of the Mahaica Creek, commencing at a paal next below tract surveyed for Chiddo, at a place known as Joe-Hook and extends thence in façade No. 89° 44' E. (Mag.) 25 roods, by a mean depth S. 16' E. 300 roods in the county of Demerara and colony aforesaid and containing 25 acres as shown on a diagram by Chas. L. Ridley, acting Government Surveyor, dated the sixth day of February, 1903, and annexed to the said Grant, number 3,364, issued to the said Motee on the 25th day of May, 1903, subject to the conditions of the said Grant,—to and in favour of Debipershad, M., No. 70,549, ex *Bann*, 1895, of Mahaica, aforesaid.

Registrar's Office of *British* Guiana, Georgetown, Demerary, this 10th day of March, 1911.

L. C. DALTON,
Registrar.

Counties of Demerary and Essequebo.

18TH MARCH, 1911.

[SECOND PUBLICATION.]

THE following TRANSPORTS and MORTGAGES are intended to be passed before one of Their Honours the Judges of the Supreme Court of British Guiana on any day after Saturday, the 18th day of March, 1911, which such Judge shall be pleased to appoint, viz:—

1. By The Reverend Canon James Thomas Roberts Rea, of No. 63, Upper Robb Street, Bourda, Georgetown, in his quality as the attorney in this colony of Louisa Woodgate *Jones*, of Hillside Bletchingley, in England, widow, the said Louisa Woodgate Jones being the sole heiress of her deceased mother, Mary Ann Roberts, TRANSPORT of the north half of the water or mud lot number 11 (eleven), situate in Cumingsburg, city of Georgetown, county of Demerary with all the buildings and erections thereon,—to and in favour of Wieting and Richter, Limited, of Nos. 9 and 11, Water Street, Georgetown.

2. By Victorino Joao Correa, otherwise known as and called Victorino John Correia, of lot 11, North Street, Lacytown, Georgetown, TRANSPORT of, *firstly*, the north quarter of the *concession* or lot number 24 (twenty-four), situate in New Charlestown District, in the city of Georgetown, with all the buildings and erections thereon; and *secondly*, north half of lot number 10 (ten), situate in South Newburg, Werk-en-Rust, with all the buildings and erections thereon, both properties being subject to a First Mortgage dated 3rd December, 1910, in favour of The Hand-in-Hand Mutual Guarantee Fire Insurance Company of British Guiana, Limited,—to and in favour of Antonio Nepomuceno Santos, of 75, Main Street, Georgetown.

3. By Swina, singlewoman, No. 518, ex *Jura*, 1877, of Mahaicony, East Coast, Demerara, TRANSPORT of a piece or portion of land measuring 50 roods by 3 roods, being part of and in a piece of land forming part of Plantation Farm, sometimes called Farm and Blenheim, *cum annexis*, situate in the Mahaicony district, in the county of Demerary and colony of British Guiana, the said piece of land measuring 50 (fifty) roods by 12 (twelve) rods being part of lot 4 (four) as laid down and defined on a diagram of 46 lots of land situate on the back lands of Plantation Farm, *cum annexis*, on the west bank of the Mahaicony creek, by John Peter Prass, Sworn Land Surveyor, dated 29th September, 1889, and deposited in the Registrar's Office of British Guiana on the 4th of October, 1889, and lying to the westward of the piece of land forming part of the said plantation, transported on the 25th of November, 1840, to the Reverend Edward Branstone, Wesleyan Missionary, for and on behalf of the Wesleyan Methodist Society, save and except the land and buildings belonging to Jaram, the said piece of land 50 rods by 3 rods commencing from the eastern boundary of the aforesaid piece of land forming part of Plantation Farm aforesaid, and extending in a westerly direction, the buildings on the said land being the property of Bodhsen,—to and in favour of the said Bodhsen, male, No. 281, ex *Medea*, 1870, of Mahaicony, aforesaid.

4. By Bhoodeah, singlewoman, B.R. No. 239 of 1872, and Meghoo, male, No. 390, ex *Michael Angelo*, 1869, both of Plantation Mon Repos, East Coast, Demerary, in their quality as the sole heirs under the last will and testament of Moongah, female, No. 326, ex *Ocean Home*, 1861, deceased, and by Rambarran, male, native of the colony, of Supply Village, East Coast, Demerary, as being entitled to his legitimate portion in the estate and inheritance of his mother the said Moongah, deceased, TRANSPORT of house lot number 10 (ten), section B, part of the south half of Plantation Supply, and cultivation lot number 29 (twenty-nine), section B, part of the south half of Plantation Vereeniging, which plantations are situated on the left or western bank of the Mahaica creek, on the east sea coast of the county of Demerary, in the colony of British Guiana, the said lots being laid down and defined on a plan of Plantation Helena, *cum annexis*, by James A. P. Bowhill, Government Surveyor, dated 27th August, 1900, and deposited in the Registrar's Office of British Guiana on the 6th October, 1900,—to and in favour of Shubruti, male, No. 79,322, ex *Jura*, 1898, of Plantation Lusignan, East Coast, Demerary.

5. By Ghoora, No. 4,470, ex *Hydrabad*, 1874, male Indian immigrant, of Plantation Enmore, East Coast, Demerara, TRANSPORT of a piece of land part of a certain tract situate on the left bank of the Mahaicony creek, commencing 5 roods above a Grant of 100 acres surveyed for Israel H. Castello, and about 65 roods above Wash Clothes creek, and having a façade of 100 roods S. 16° W. by a mean depth of 300 roods N. 74° W. (true), and containing 100 acres as shown on a diagram thereof, by L. S. Hohenkork, Government Surveyor, dated 12th June, 1899, and annexed to the Grant of the said tract, the said piece of land hereby transported having a façade of 35 roods commencing from the northern boundary of the said tract and extending in a southerly direction by the full depth of the said tract, subject to the conditions of the said Grant, with all the buildings and erections thereon,—to and in favour of Soobdar, male, No. 22,395, ex *Jorawur*, 1884, of Mahaicony, East Coast, Demerary.

6. By Elizabeth Laughton, born Harris, of lot 6, Klien Pouderoyen, West Bank, Demerary, in her own right as having been married in community of property to, and as the sole heiress under the last will and testament of, her husband, John Laughton, deceased, the said John Laughton being the sole heir, *ab intestato*, of his first wife Mary Laughton, to whom he was married in community of property, TRANSPORT of the east half of lot number 6 (six), north, being part of the front lands of Plantation Klien Pouderoyen, situate on the west bank of the river Demerary, known on a plan or chart thereof by the Sworn Land Surveyor Henry Rainsford, dated April, 1844, deposited in the Registrar's Office of the counties of Demerary and Essequebo on the 8th of February, 1847, and in terms of certain Contract of Sale and Purchase recorded in the Registrar's Office of the counties of Demerary and Essequebo, in the Book of Records No. 35, Volume 1, folio 258, with a building thereon,—to and in favour of John Pedro da Silva, of Pouderoyen, aforesaid.

7. By Amelia Simmons, widow, of Belle Plaine, Wakenaam, Essequebo, Eliza Sam, singlewoman, of Belle Plaine, aforesaid, and Angelina Beatrice Richards, the wife of James Alexander Richards, of lot 87, Barrack Street, Kingston, Georgetown, TRANSPORT of a piece of land part of lot number 15, of that part of the front lands of Plantation Belle Plaine, situate in the island of Wakenaam, in the county of Essequebo, now known as the village of Melville, agreeably with a diagram thereof by the Sworn Land Surveyor William Dickson, deposited in the Registrar's Office of the counties of Demerary and Essequebo, the said piece of land having a façade of 6 (six) roods commencing at a point three roods from the south western corner of the said lot and extending in an easterly direction by the whole breadth of the said lot,—to and in favour of Hazaree, male, No. 167, ex *Plassey*, 1880, of Belle Plaine, aforesaid.

8. By Nundnee, female, No. 453, ex *Lassa*, 1879, of Supply Village, East Coast, Demerary, as sole heiress under the last will and testament of *Dooll-*

Digitized by Google

chand, deceased, TRANSPORT of *firstly*, lot number 145 (one hundred and forty-five), part of Plantation Vereeniging, sometimes known as and called Plantation Supply, situate on the west bank of the Mahaica Creek, in the county of Demerary, in the colony of British Guiana, the said lot being laid down and defined on a diagram of a part of Vereeniging by the Sworn Land Surveyor W. J. Fowler, dated 28th April, 1890, and deposited in the Registrar's Office of British Guiana on the twelfth of February, 1891, with all the buildings and erections thereon; *secondly* lot number 147 (one hundred and forty-seven), part of Plantation Vereeniging, sometimes known as and called Plantation Supply, situate on the west bank of the Mahaica Creek, in the county of Demerary in the colony of British Guiana, said lot being laid down and defined on a diagram of a part of Vereeniging, by the Sworn Land Surveyor W. J. Fowler, dated 28th April, 1890, and deposited in the Registrar's Office of British Guiana on the 12th of February, 1891, no buildings thereon,—to and in favour of Raghunath, male, No. 99,691, ex *Forth*, 1905, of Plantation Cane Grove, Mahaica, East Coast, Demerary.

9. By The Motor Service Company Limited, a Company duly registered under the Companies Ordinance, 1898, and whose registered office is at lot 33, High Street, Georgetown, TRANSPORT of the concession or lot situate in Werk-en-Rust, city of Georgetown, county of Demerary, known on the map as sub number 33 (thirty-three), with all the buildings and erections thereon,—to and in favour of The Motor Service and Garage, Limited, of Georgetown, aforesaid.

10. By the Official Receiver of British Guiana as assignee of the property of Sahibdeen, insolvent, TRANSPORT of lot number 6 (six), on the eastern half of Plantation Triumph, situate on the east sea coast of the county of Demerary, in the colony of British Guiana, said lot being laid down and defined on a plan of a portion of the said plantation by James A. P. Bowhill, acting Fourth Government Surveyor, dated 8th October, 1895, and deposited in the Registrar's Office on the 22nd October, 1895, with all the buildings and erections thereon,—to and in favour of Mungeah, No. 55,156, ex *Jura*, 1892, of Plantation Triumph, aforesaid, widow.

11. By Eukiah, male, No. 196, ex *Henry Moore*, 1861, of Helena, East Coast, Demerara, TRANSPORT of house lot number 66 (sixty-six), part of the northern half of Plantation Helena, and cultivation lot number 25 (twenty-five), Erkentenis, Helena Settlement, part of the southern half of Plantation Helena (2) which plantations are situated on the left or western bank of the Mahaica creek, on the east sea coast of the county of Demerary, in the colony of British Guiana, the said lots being laid down and defined on a plan of Plantation Helena, *cum annexis*, by James A. P. Bowhill, Government Surveyor, dated 27th August, 1909, and deposited in the Registrar's Office of British Guiana on the 6th October, 1909,—to and in favour of Alagad Lutchy, widow, female, No. 437, ex *King Arthur*, 1878, of Helena, aforesaid.

12. By Isabella Rose de Freitas, the wife of Manoel de Freitas, of lots 1 and 2, Drysdale Street, Georgetown, TRANSPORT of south halves of east quarter lots numbers 1 (one), 2 (two), or 33 (thirty-three) and 34 (thirty-four), situate in Charlestown District, city of Georgetown, with all the buildings and erections thereon, subject to a First Mortgage passed in favour of The British Guiana Mutual Fire Insurance Company, Limited, on the 2nd March, 1907,—to and in favour of Nathaniel Brathwaite, of lot F, Bent Street, Wortmanville, Georgetown.

13. By Roger Zerubbabel King, of Lombard Street, Georgetown, and Alice Jordan, of 5, Evans Street, Georgetown, in their quality as joint executor and executrix under the last will and testament of William John Bourne, deceased, and by John Bourne, a native of this colony but at present residing in Philadelphia, United States of America, as the sole heir, *ab intestato*, of his mother, Laura Bourne, born Smith, deceased, the said Laura Bourne having been married in community of property to the said William John Bourne, deceased, and by the said John Bourne as being entitled to his legitimate portion in the estate and inheritance of his father, the said William John Bourne, TRANSPORT of three undivided fourth parts or shares (¾) of and in lot number 144 (one hundred and forty-four), in that part of Georgetown called Bourda, as laid down and defined on a plan of the Town District, situated on the lands of the Vlissengen estate made by the Sworn Land Surveyor Luke M. Hill, dated 17th June, 1879, and deposited in the Registrar's Office of the counties of Demerary and Essequebo on the 1st November, 1879, said plan having been approved of by the Governor and Court of Policy on the the 22nd September, 1879, and deposited in the Registrar's Office aforesaid in pursuance of the provisions of section 64 of Ordinance No. 2 of the year 1876, with three undivided fourth parts or shares of and in and all the buildings and erections thereon,—to and in favour of Hermann Nedderman, of 5, America Street, Georgetown, who, as the sole heir, *ab intestato*, of his deceased mother, Elvira Bourne, late Nedderman, born Burrowes, the second wife of the said William John Bourne, deceased, to whom she was married in community of property, is the proprietor of the remaining undivided fourth part or share (¼) of and in the above-described property.

14. By Manoel de Souza, of lot 9, La Penitence, east bank, Demerary river, a FIRST MORTGAGE on the east half of the west half of lots numbers 39 (thirty-nine) and 40 (forty) also known as 71 (seventy-one) and 72 (seventy-two) situate in Charlestown district, in the city of Georgetown, in the county of Demerary and colony of British Guiana, and on all the buildings and erections thereon,—to and in favour of William Fogarty, residing at Artane, Dublin, Ireland.

15. By Edwin Heyliger, of The Demerara Ice House, in the city of Georgetown, a FIRST MORTGAGE on *firstly*, west two-thirds of lot number 85 (eighty-five), in the Books of the Receiver of Town Taxes, also known on the chart of west two-thirds of lot number 11 (eleven), situate in Kingston district, city of Georgetown, county of Demerary, and all the buildings and erections thereon; and *secondly*, lot number 313, in South Cumingsburg district, in the city of Georgetown, in the county of Demerary and colony of British Guiana, and all the buildings and erections thereon,—to and in favour of The British Guiana Building Society, Limited, of lots Nos. 1, 2 and 3, High Street, Georgetown.

16. By Joseph Sydney McArthur, of lot 191, Camp Street, Georgetown, TRANSPORT of *firstly*, lot 80, section A, Victoria Village, East Coast, Demerary; *secondly*, lot No. 8, section C, Victoria Village, East Coast, Demerary, containing one acre of land more or less, and *thirdly*, lot No. 8, section D, Victoria Village, East Sea Coast, Demerary, containing two acres more or less,—to and in favour of J. E. Millar, of Victoria Village, East Coast, Demerary.

17. By Helena Lawrence, of 45, Hadfield Street, in the city of Georgetown, singlewoman, TRANSPORT of east half of lot number 249 (two hundred and forty-nine) in that part of Georgetown called Bourda as laid down and defined on the plan of the Town District, situated on the lands of the Vlissengen Estate, made by the Sworn Land Surveyor Luke M. Hill, dated 17th June, 1879, and deposited in the Registrar's Office of the counties of Demerary and Essequebo on the First of November, 1879, said plan having been approved of by the Governor and Court of Policy on the 22nd of September, 1879, and deposited in the Registrar's Office aforesaid in pursuance of the provisions of section sixty-four of Ordinance No. 2 of the year 1876, and all the buildings and erections thereon, subject to a First Mortgage passed on the 14th day of June, 1910, to and in favour of The British Guiana Mutual Fire Insurance Company, Limited,—to and in favour of Joseph Albert Spencer, of 64, Howes Street, in the city of Georgetown.

18. By Charles Augustus Roberts, of 332, Cumings Street, in the city of Georgetown, a FIRST MORTGAGE on east half of lot number 95 (ninety-five) and lot number 96 (ninety-six), in that part of Georgetown called Bourda, as laid down and defined on the plan of the Town District, situated on the lands of the Vlissengen Estate, made by the Sworn Land Surveyor Luke M. Hill, dated 17th June, 1879, and deposited in the Registrar's Office of the counties of Demerary and Essequebo on the 1st of November, 1879, said plan having been approved of by the Governor and Court of Policy on the 22nd of September, 1879, and deposited in the Registrar's Office aforesaid, in pursuance of the provisions of section 65 of Ordinance No. 8 of the year 1876, and all the buildings and erections thereon,—to and in favour of The Demerara Mutual Life Assurance Society, Limited, of lots 1, 2 and 3, High Street, Robbstown, Georgetown.

19. By The British Guiana Building Society, Limited, of lots Nos. 1, 2 and 3, High Street, Georgetown, TRANSPORT of west half of lot number 175 (one hundred and seventy-five), in that part of Georgetown called Bourda, as laid down and defined on the plan of the Town districts, situated on the lands of the Vlissengen estate made by the Sworn Land Surveyor Luke M. Hill, dated 17th June, 1879, and deposited in the Registrar's Office of the counties of Demerary and Essequebo on the 1st of November, 1879, said plan having been approved of by the Governor and Court of Policy on the 22nd of September, 1879, and deposited in the Registrar's Office aforesaid, in pursuance of the provisions of section 64 of Ordinance No. 2 of 1876, and all the buildings and erections thereon,—to and in favour of Guilhermina Fernandes, widow, and Umbalina Fernandes,

Digitized by Google

spinster, both of lot number 175, Upper Charlotte Street, Bourda, in the city of Georgetown.

20. By Guilhermina Fernandes, widow, and Umbalina Fernandes, spinster, both of lot 175, Upper Charlotte Street Bourda, in the city of Georgetown, a FIRST MORTGAGE on west half of lot number 175 (one hundred and seventy-five), in that part of Georgetown called Bourda as laid down and defined on the plan of the Town Districts, situate on the lands of the Vlissengen estate made by the Sworn Land Surveyor Luke M. Hill, dated 17th June, 1879, and deposited in the Registrar's Office of the counties of Demerary and Essequebo on the first of November, 1879, said plan having been approved of by the Governor and Court of Policy on the 22nd of September, 1879, and deposited in the Registrar's Office aforesaid in pursuance of the provisions of section 64, of Ordinance No. 2 of 1876, and all the buildings and erections thereon,—to and in favour of The British Guiana Buildings Society, Limited, of lots Nos. 1, 2 and 3, High Street, Georgetown.

21. By Henrietta Catherine Tafares, the wife of John William Tafares, of 41, Brickdam, Georgetown, TRANSPORT of lot number 26 (twenty six), situate at Goed Fortuin, known as Albion Village, west bank, Demerary, in the colony of British Guiana, without the buildings and erections thereon,—to and in favour of Budu, male, native of this colony, B.R., No. 672 of 1881, and Noor Mahamed, male, native of this colony, B.R., No. 1642 of 1888, both of Goed Fortuin, west bank, Demerary.

Registrar's Office of British Guiana, Georgetown Demerara, this 3rd day of March, 1911.

L. C. DALTON,
Registrar.

Counties of Demerary and Essequebo.

11TH MARCH, 1911.

[THIRD PUBLICATION.]

THE following TRANSPORTS and MORTGAGES are intended to be passed before one of Their Honours the Judges of the Supreme Court of British Guiana on any day after Saturday, the 11th day of March, 1911, which such Judge shall be pleased to appoint, viz:—

1. By Rughunath, male, No. 21,699, *Allanshaw*, 1884, of Mahaica, East Coast, Demerary, TRANSPORT of *firstly*, a piece of land part of a tract of Crown land, situate, lying and being on the right bank of the Mahaica creek, beginning about 675 roods above a trench known as No. 10 Trench and extending thence upwards in façade S. 4°, 42' E. 100 roods by a mean depth N. 85° 18' E. of 300 roods in the county of Demerary and colony of British Guiana and containing 100 acres as shown on a diagram by F. U. Tronchin, acting Government Surveyor, dated the 26th day of July, 1899, and annexed to the Grant No. 2068 issued to the said Rughunath on the 28th day of September, 1899, the said piece of land having a façade of 25 roods commencing from the southern boundary of the said Grant and extending in a northerly direction by the whole depth of the said Grant, subject to the conditions of the said Grant: and *secondly*, a piece of land part of a tract of Crown land, situate, lying and being on the right bank of the Mahaica creek commencing at a pual at the extremity of the lower side-line of Grant No. 2068 and extending thence upwards in façade S. 4°, 08' E. (Mag.) 100 roods, by a depth N. 85°, 52' E. (Mag.) 300 roods, in the county of Demerary and colony of British Guiana, and containing 100 acres as shown on a diagram by E. S. E. Parker, Government Surveyor dated the 12th day of December, 1906, and annexed to the Grant No. 4255, issued to the said Rughunath on the 11th day of October, 1907, the said piece of land having a façade of 25 roods commencing from the southern boundary of the said Grant and extending in a northerly direction by the whole depth of the said Grant, subject to the conditions of the said Grant, —to and in favour of Lakaraj, male, No. 49,367, ex *Bann*, 1891, of Lusignan, East Coast, Demerara.

2. By Lakaraj, male, No. 49,367, ex *Bann*, 1891, of Plantation Lusignan, East Coast, Demerary, TRANSPORT of a piece of land part of a certain tract situate on the right bank of the Mahaica creek commencing at a pual next below a tract surveyed for Peter Bacchus and 37·8 roods below the Little Biabu creek and extending thence in façade N. 5° 20' W. 25 roods by a mean depth N. 84° 40' E. 310 roods save and except the strip of land coloured green 10 roods wide being 5 roods on either side and from the centre of the Little Biabu creek reserved as a water-path for I. E. A. Patoir and containing 25 acres as shown on a diagram by Charles L. Ridley, acting Government Surveyor, dated 21st February, 1903, and annexed to the Grant of the said tract of land, the said piece of land hereby transported having a façade of twelve and half roods commencing from the northern boundary of said tract and extending in a southerly direction by the full depth of said tract, subject to the conditions of the Grant of the said tract of land—to and in favour of Matao, male, No. 68,377, ex *Sheila*, 1894, of Little Biabu creek, Mahaica, East Coast, Demerary.

3. By Lynch King, of Plantation Haslington, East Coast, Demerary, TRANSPORT of a piece of land forming part of Plantation Haslington, situate on the east sea coast of Demerary, in the county of Demerary, the said piece of land being situate on the western portion of the said estate between the public road on the south and the sea dam on the north and bounded on all sides by pasture lands of the said estate and measuring 23 roods from east to west and 5 roods 4 feet or thereabouts from north to south, the western boundary of the said piece of land terminating about one rood from the parapet of the western boundary trench of the said estate, with right of egress and regress to and from the said piece of land hereby transported, from and to the public road on the western side of the said piece of land, the said piece of land being enclosed by wallaba pailings, and wire fencing together with all the buildings and erections on the said piece of land, the said piece of land being transported subject to the express condition that the same shall not be let or sold by the purchaser without the consent in writing of the present proprietor of the said Plantation Haslington or his heirs being first obtained,—to and in favour of Robert Thomson, of Plantation Haslington, aforesaid.

4. By Maria Medora Milne, spinster, of lot 59, Upper Robb Street, Bourda, Georgetown, TRANSPORT of west half of lot number 59 (fifty-nine), in that part of Georgetown called Bourda, as laid down and defined on the plan of the Town Districts, situated on the lands of the Vlissengen estate, made by the Sworn Land Surveyor Luke M. Hill, dated 17th June, 1879, and deposited in the Registrar's Office of the counties of Demerary and Essequebo on the 1st November, 1879, said plan having been approved of by the Governor and Court of Policy on the 22nd of September, 1879, and deposited in the Registrar's Office aforesaid, in pursuance of the provisions of section sixty-five of Ordinance No. 8 of the year 1876, with all the buildings and erections thereon, save and except the building thereon belonging to Rebecca Munro, and subject to an agreement of Lease in favour of the said Rebecca Munro,—to and in favour of Joseph George Butts, of 140, Murray Street, Georgetown.

5. By Bundhun, male, East Indian immigrant, No. 44,494, ex *Sheila*, 1890, of Supply, Mahaica, TRANSPORT of east half of lot number 155 (one hundred and fifty-five), part of Plantation Vereeniging sometimes known as and called Plantation Supply, situate on the west bank of the Mahaica creek, in the county of Demerary, in the colony of British Guiana, the said lot being laid down and defined on a diagram of a portion of Vereeniging by the Sworn Land Surveyor W. J. Fowler, dated 28th April, 1890, and deposited in the Registrar's Office of British Guiana, on the 12th of February, 1891, no buildings thereon,—to and in favour of Algu, male, No. 10,348, ex *Mersey*, 1906, and Jhankaru, M., No. 104,333, ex *Ganges*, 1907, both of Cane Grove, Mahaica, East Coast, Demerary.

6. By Gheera, male No. 67, *Ducca*, 1875, bachelor, of Kitty Village, East Coast, Demerary, in his own right and as the sole heir under the last will and testament of his deceased mother Barty, female No. 78, ex ship *Plassey*, 1879, which said last will and testament was duly deposited in the Registrar's Office of British Guiana on the 13th November, 1905, the said Barty being the sole heiress under the last will and testament of her reputed husband Allyar, deceased, male No. 2, ex ship *Rohilla*, 1876, which said last will and testament was duly deposited in the Registrar's Office of British Guiana on the 29th March, 1895, TRANSPORT of, *firstly*, the west halves of lots numbers 195 (one hundred and ninety-five), and 196 (one hundred and ninety-six), parts of that portion of Plantation Kitty, situate on the east sea coast of the county of Demerary and colony of British Guiana known as the village of Alexanderville, which said lots are laid down and defined on a diagram of an extension of the village of Alexanderville, being a portion of Plantation Kitty, made by John Peter Prass, Sworn Land Surveyor, dated 24th March, 1888, and deposited in the Registrar's Office of British Guiana on the 24th day of November, 1888, save and except a building on W½ lot 196, belonging to James Brathwaite; *secondly*, lots numbers 200 (two hundred), an 1206 (two hundred and six) parts of that portion of Plantation Kitty situated on the east sea coast of the county of Demerary and colony of British Guiana known as the village of Alexanderville, which said lots are laid down and defined on a diagram of an extension of the village of

Digitized by Google

nderville being a portion of Plantation Kitty by John Peter Prass, Sworn Land Surveyor, 24th March, 1888, and deposited in the in Georgetown of the Registrar of British a on the 24th day of November, 1888, with all ildings and erections thereon, save and except ildings on the said lots belonging to Bertanie, ach, Jagnauth, Soobun, Dahoo and Coobee,— in favour of Charles Thomas Hebert, of Plan- Bel Air, East Coast, Demerary.

y Harry Joaquim De Freitas, of Perseverance, ony, east coast, Demerary, in his quality as a under the last will and testament of Manoel Da Silva, deceased, TRANSPORT of west of lot number 4 (four), section A, west lot number 57 (fifty-seven), section B, west lot number 58 (fifty-eight), section C, west lot number 38 (thirty-eight), section D, west lot number 57 (fifty-seven), section G, form- quarter of a share in the village of Buxton, of Demerary, with two buildings on the west of lot number 57, section B, aforesaid,—to favour of Stephen Rowland, of Buxton aforesaid.

Judson Barkley Beckner, TRANSPORT of of Crown land, situate, lying and being on t bank of the Tapacooma creek on the left the Supenaam creek, Essequibo river, com- at a paal about 4½ miles from the mouth of pacooma creek, and extending thence in orth 40 roods, by a mean depth west of 187.5 n the county of Essequebo and colony of Guiana, and containing 25 Rhynland acres as n a diagram by F. U. Tronchin, Government r, dated the 21st day of January, 1908, and to the Grant No. 4171, issued to the said Barkley Beckner on the 16th day of July, ject to the conditions of the said Grant,— in favour of the "General Conference Cor- of Seventh-day Adventists" of the city of ton, in the District of Columbia, in the tates of America.

Delphina Fernandes, wife of Jose Fernandes, ot 105, Regent Road, Bourda, TRANSPORT alf of lot number 105 (one hundred and five), part of Georgetown called Bourda as laid defined on a plan of the Town Districts on the lands of the Vlissengen estate, made vorn Land Surveyor Luke M. Hill, dated e, 1879, and deposited in the Registrar's the counties of Demerary and Essequebo on of November, 1879, said plan having been of by the Governor and Court of Policy on September, 1879, and deposited in the Regis- ce aforesaid, in pursuance of the provisions sixty-four of Ordinance No. 2 of the year all the buildings and erections thereon, and a First Mortgage in favour of The British ilding Society, Limited,—to and in favour Viapree, bachelor, and Emily Salamalay, h of lot 343, Cummings Street, Georgetown. Edward Glavin Massiah, of Mahaica, East nerary, TRANSPORT of south ¼ (quarter) cession or lot number 9 (nine), Newburg the city of Georgetown, county of Deme- n in the Town books as the north half of lot 9 (nine), North Freeburg, Werk-en- all the buildings and erections thereon, First Mortgage passed on the 23rd day of in favour of The British Guiana Building nited,—to and in favour of Manoel Soares Jnr., of lot 8, Henry Street, Georgetown. lbert Delph, of lot 233, South Road, orgetown, a FIRST MORTGAGE on the lot number 293 (two hundred and ninety- outh Cuningsburg District, in the city of , in the county of Demerary and colony Guiana, and on all the buildings and ereon —to and in favour of The British ual Guarantee Fire Insurance Company lots 27, 28 and 29, corner of Hincks and s, Georgetown.

ichard Nathaniel Jaundoo, of Onder- sequebo, TRANSPORT of lot number 22), section A, part of the front lands of Onderneeming, situate on the left bank Essequebo, in the county of Essequebo of British Guiana, said lot being laid fined on a diagram of a portion of the of the said plantation by Henry H. ernment Surveyor, dated 12th February, posited in the Registrar's Office on 6th with all the buildings and erections and in favour of the Incorporated Trus- hurch in the Diocese of Guiana.

n Codrington, in his own right and Shine, widow, born Codrington, Henry Mary Telford, born Codrington, the wife ford, Arabella Codrington, spinster, all illage, east coast, Demerary, the said Shine, Henry Codrington, Mary Telford and Arabella Codrington, being the heirs, *ab intestato*, of their deceased mother Barbara Codrington, born Bunbury, who was married to the said John Codrington in community of property, TRANSPORT of the eastern halves of lots numbers 87 (eighty-seven), section A; 85 (eighty-five), section B; 85 (eighty-five), section C, which form one share of the village of Plaisance, in the county of Demerary, in the colony of British Guiana, no buildings thereon,—to and in favour of Sahadeo, B.R. No. 1574, of 1892, of Plaisance village aforesaid.

14. By Sahadeo, B.R. No. 1574, of 1892, of Plaisance village, east coast, Demerary, TRANSPORT of the eastern halves of lots numbers 87 (eighty-seven), section A; 85 (eigty-five), section B; 85 (eighty-five), section C, which form one share of the village of Plaisance, in the county of Demerary, in the colony of British Guiana, no buildings thereon,—to and in favour of Goolsafia, female No. 40,051 ex *Volga*, 1889, of Plaisance, east coast, Demerary.

15. By Abigail Rebecca Mackintosh, the wife of George Frederick Mackintosh, of lot 204, Charlotte Street, Bourda, Georgetown, TRANSPORT of lot 204 (two hundred and four), in that part of Georgetown called Lacytown, as laid down and defined on the plan of the Town Districts, situated on the lands of the Vlissengen estate, made by the Sworn Land Surveyor Luke M. Hill, dated 17th June, 1879, and deposited in the Registrar's Office of the counties of Demerary and Essequebo on the 1st of November, 1879, said plan having approved of by the Governor and Court of Policy on the 22nd day of September, 1879, and deposited in the Registrar's Office aforesaid, in pursuance of the provisions of section sixty-four of Ordinance No. 2 of the year 1876, with all the buildings and erections thereon, subject to the lien of the Receiver General of British Guiana, and subject also to a First Mortgage passed on the 27th day of November, 1909, in favour of The British Guiana Building Society, Limited,—to and in favour of the minor Vivian Dudley Perot Woolford, of Overton House, Brickdam, Georgetown.

16. By Jose Norberto Pereira, of Murray Street, in the city of Georgetown, TRANSPORT of the eastern half of Mud Lot number 15 (fifteen), situate in Cumingsburg District, in the city of Georgetown, in the county of Demerary, the said eastern half of the said lot being laid down and defined on a plan of the said lot made by Luke M. Hill, Sworn Land Surveyor, dated 15th January, 1906, and deposited in the Registrar's Office of British Guiana in Georgetown, on the 20th day of January, 1906, the said eastern half being coloured pink on the said plan measuring 6¼ (six and a quarter) roods (seventy-five feet Rhynland) façade on Water Street by a depth of 12 (twelve) roods (one hundred and forty-four feet Rhynland) along Holmes Street the said measurements having been mutually agreed upon between Caroline Eliza Chatterton, William Walter Birch and the said Jose Norberto Pereira in consequence of the varying position of low water mark which forms the western boundary of the said lot the said plan having been signed by the said parties, it having been agreed upon by the said parties, their heirs, executors, representatives and assigns shall be bound by the same at all times, with the buildings and erections on the said eastern half of the said lot as herein defined, subject to an agreement with the said William Walter Birch executed on the 10th day of February, 1906, with respect to the right to the rain water gathered on the roofs of the buildings hereby transported and to certain rights in favour of the said Jose Norberto Pereira, his servants and agents and the other parties thereto,—to and in favour of J. N. Pereira, Limited, of 15, Water Street, Geergetown.

17. By Eustace Gordon Woolford, bachelor, of "Overton House," Brickdam, Georgetown, TRANSPORT of the west half of lot 249 (two hundred and forty-nine), in the Bourda District, in the city of Georgetown, in the county of Demerary, and colony of British Guiana, with all the buildings and erections thereon,—to and in favour of James Thomas Law, of lot 43, Robb Street, Lacytown, Georgetown.

18. By James Dowding of Upper Beat Street, Wortmanville, Georgetown, FIRST MORTGAGE on, *Firstly*, the east half lot number 62 (sixty-two) part of Plantation Werk-en-Rust, situate on the east bank of the River Demerary between Plantation Vlissengen on the north and Plantation Le Repentir on the south, which said lot is known and described on a diagram of a section of the Lodge Village, being part of Plantation Werk-en-Rust, situate in the county of Demerary, colony of British Guiana, by John Peter Prass, Sworn Land Surveyor, dated 29th day of October, 1835, and deposited in the Registrar's Office of British Guiana on the 11th day of December, 1885, subject to the following conditions, that is to say, that no house or building shall at any time thereafter be erected or put up by the purchaser within three roods of the edge of the road in front of the said lot and that he shall keep in

Digitized by Google

good order the road and drains parallel thereto to the extent of the façade of said half lot, and on all the buildings and erections thereon; *secondly*, one undivided half part or share of and in the west half of lot number 65 (sixty-five) part of Plantation Werk-en-Rust, situate on the east bank of the River Demerary, between Plantation Vlissengen on the north and Plantation La Repentir on the south, which said lot is known and described on a diagram of a section of the Lodge Village, being part of Plantation Werk-en-Rust, situate in the county of Demerary, colony of British Guiana, by John Peter Prass, Sworn Land Surveyor, dated 29th day of October, 1885, and deposited in the Registrar's Office of British Guiana on the 11th day of December, 1885, subject to the following conditions, that is to say, that no house or building shall shall at any time be erected or put up by the purchaser within three roods of the edge of the road in front of the said lot and that he shall keep in good order the said roads and drains parallel thereto to the extent of the façade of the said quarter lot and on all the buildings and erections thereon,—to and in favour of Albert Delph, of Thomas Street, in the city of Georgetown.

19. By Ernest Gilbert Parry Farnum, of lot 90, Camp Street, Georgetown, TRANSPORT of lot number 1 (one) First Street, part of the lands formerly known as the town of Morawhanna, in the North West District, in the county of Essequebo and colony of British Guiana, said lot being laid down and defined on a diagram of the said town of Morawhanna by W. A. Harrison, Government Surveyor, dated 8th December, 1892, and deposited in the Registrar's Office of British Guiana on the 16th day of October, 1893,—to and in favour of James D'Andrade, of Morawhanna, Essequebo.

20. By Cecil Alexander Macpherson, of lot 72, Robb Street, Lacytown, Georgetown, TRANSPORT of East half of lot number 242 (two hundred and forty-two), in that part of Georgetown called Bourda as laid down and defined on the plan of the town districts situated on the lands of the Vlissengen estate made by the Sworn Land Surveyor Luke M. Hill, dated 17th June, 1879, and deposited in the Registrar's Office of the counties of Demerary and Essequebo on the first of November, 1879, said plan having been approved of by the Governor and Court of Policy on the 22nd of September, 1879, and deposited in the Registrar's Office aforesaid, in pursuance of the provisions of section sixty-four of Ordinance No. 2 of the year 1876, with all the buildings and erections thereon,—to and in favour of Arthur Preston Osborn, of lot 71, Barrack Street, Kingston, Georgetown.

21. By Adriana Catherina Gunning, born van Batenburg, the wife of William Edward Gunning, of 69, Main Street, Georgetown, TRANSPORT of west half lot No. 150 (one hundred and fifty), in that part of Georgetown called Bourda as laid down and defined on the plan of the town districts, situate on the lands of the Vlissengen Estate, made by the Sworn Land Surveyor Luke M. Hill, dated 17th June, 1879, and deposited in the Registrar's Office of the counties of Demerary and Essequebo on the first of November, 1879, said plan having been approved of by the Governor and Court of Policy on the twenty-second of September, 1879, and deposited in the Registrar's Office aforesaid, in pursuance of the provisions of section sixty-four of Ordinance No. 2 of the year 1876 with all the buildings and erections thereon,—to and in favour of Joseph Wallace Weeks, of 32, D'Urban Street, Georgetown.

22. By Lilian Eugenie Osborn, singlewoman, of Prestonville, Barrack Street, Kingston, in the city of Georgetown, a FIRST MORTGAGE on lot number 124 (one hundred and twenty-four) in Kingston district, known on Hillhouse's chart as lot number 124 (one hundred and twenty-four), and all the buildings and erections thereon subject to two leases in favour of Thomas Howard De Peazer and William Math Joseph, respectively, and save and except the buildings and erections thereon belonging to the said Thomas Howard De Peazer and William Math Joseph, respectively,—to and in favour of The Demerara Mutual Life Assurance Society, Limited, of lots 1, 2 and 3, High Street, Robbstown, Georgetown.

23. By Arthur Preston Osborn, of 71, Barrack Street, Kingston, in the city of Georgetown, a FIRST MORTGAGE on east half of lot number 242 (two hundred and forty-two), in that part of Georgetown called Bourda as laid down and defined on the plan of the Town Districts situated on the lands of the Vlissengen estate made by the Sworn Land Surveyor Luke M. Hill, dated 17th June, 1879, and deposited in the Registrar's Office of the counties of Demerary and Essequebo on the 1st of November, 1879, said plan having been approved of by the Governor and Court of Policy on the 22nd of September, 1879, and deposited in the Registrar's Office aforesaid in pursuance of the provisions of section 64 of Ordinance No. 2 of the year 1876 and all the buildings and erections thereon,—to and in favour of The Demerara Mutual Life Assurance Society, Limited, of lots 1, 2 and 3, High Street, Robbstown, Georgetown.

24. By Joseph Adockeous Holder, of 3, George Street, in the city of Georgetown, a FIRST MORTGAGE on north half of lot number 3 (three), George Street, South Newburg, Werk-en-Rust, in the city of Georgetown, county of Demerary and colony of British Guiana and all the buildings and erections thereon,—to and in favour of The Demerara Mutual Life Assurance Society, Limited, of lots 1, 2 and 3, High Street, Robbstown, Georgetown.

25. By Edward Christopher Thompson, of New Amsterdam, Berbice, a FIRST MORTGAGE on west half of lot number 35 (thirty-five), in North Freeburg, Werk-en Rust district, and all the buildings and erections thereon,—to and in favour The British Guiana Building Society, Limited, of lots Nos. 1, 2 and 3, High Street, Georgetown.

26. By Alfred Joe, of 3, George Street, in the city of Georgetown, a FIRST MORTGAGE on west half of lot number 80 (eighty), in Albert Town district, in the city of Georgetown, in the county of Demerary and colony of British Guiana, and all the buildings and erections thereon, save and except a cottage thereon, the property of James Ephraim,—to and in favour of The British Guiana Building Society, Limited, of lots Nos. 1, 2 and 3, High Street, Georgetown.

27. By Chistovam Augusto de Freitas, of lot 187, Charlotte Street, Lacytown, Georgetown, TRANSPORT of lot 169 (one hundred and sixty), in that part of Georgetown called Lacytown, as laid down and defined on a map of the several wards of the city of Georgetown, situate on the Vlissengen estate, made by the Sworn Land Surveyor, William Hayley, dated January, 1877, and deposited in the Registrar's Office of the counties of Demerary and Essequibo on the 24th July, 1878, the said map having been approved of by the Governor and Court of Policy on the 15th May, 1878, and deposited in the Registrar's Office aforesaid in pursuance of the provisions of section sixty-four of Ordinance No. 2 of the year 1876, the said lot number 169 (one hundred and sixty) being subject to the lien of the Receiver General of British Guiana, with all the buildings and erections thereon, subject to a First Mortgage passed on the 28th March, 1908, to and in favour of The British Guiana Building Society, Limited,—to and in favour Poppy Barrow, the wife of Conrad F. Barrow, of lot 239, South Street, Lacytown, Georgetown.

28. By Sarah Jane Edwards, widow, of 162, Wellington Street, in the city of Georgetown, a FIRST MORTGAGE on *firstly*, west half of lot number 129 (one hundred and twenty-nine), in that part of Georgetown called Lacytown, as laid down and defined on the plan of the Town Districts situated on the lands of the Vlissengen estate made by the Sworn Land Surveyor Luke M. Hill, dated 17th June, 1879, and deposited in the Registrar's Office of the counties of Demerary and Essequebo on the First of November, 1879, said plan having been approved of by the Governor and Court of Policy on the 22nd of September, 1879, and deposited in the Registrar's Office aforesaid, in pursuance of the provisions of section sixty-four of Ordinance No. 2 of the year 1876, and all the buildings and erections thereon subject to the lien of the Receiver General of British Guiana; *secondly*, the east half of lot number 123 (one hundred and twenty-three), in that part of Georgetown called Lacytown, as laid down and defined on the plan of the Town districts situated on the lands of the Vlissengen estate made by the Sworn Land Surveyor Luke M. Hill, dated 17th June, 1879, and deposited in the Registrar's Office of the counties of Demerary and Essequebo on the First of November, 1879, said plan having been approved of by the Governor and Court of Policy on the 22nd of September, 1879, and deposited in the Registrar's Office aforesaid, in pursuance of the provisions of section sixty-four of Ordinance No. 2 of the year 1876, said east half lot No. 123, being subject to the lien of the Receiver General of British Guiana and all the buildings and erections thereon; and *thirdly*, lot number 101 (one hundred and one), in that part of Georgetown called Lacytown, as laid down and defined on the plan of the Town districts situated on the lands Vlissengen estate made by the Sworn Land Surveyor Luke M. Hill, dated 17th June, 1879, and deposited in the Registrar's Office of the counties of Demerary and Essequebo on the First of November, 1879, said plan having been approved of by the Governor and Court of Policy on the 22nd of September, 1879, and deposited in the Registrar's Office aforesaid, in pursuance of the provisions of section sixty-four of Ordinance No. 2 of the year 1876, subject to the lien of the Receiver General of British Guiana, and on the buildings and erection thereon,—to and in favour of The Demerara Mutual Life Assurance

Digitized by Google

Society, Limited, of lots 1, 2 and 3, High Street, Robbstown, Georgetown.

29. By Brathwaite Humphrey Davidson, of 92, Laluni Street, Queenstown, in the city of Georgetown, a FIRST MORTGAGE on lot number 92 (ninety-two), in that part of Georgetown called Queenstown Ward, as laid down and defined on a plan of the District, situate on the lands of the Thomas Estate made by the Sworn Land Surveyor Luke M. Hill, C.E., dated 1st September, 1887, and deposited in the Office in Georgetown of the Registrar of the colony of British Guiana on the 7th day of April, 1888, in pursuance of the provisions of section 6 of Ordinance 2 of 1887, said lot number 92 (ninety-two) being subject to the By-Laws and Regulations passed by the Mayor and Town Council on the 15th May, 1888, and sanctioned by the Governor and Court of Policy on the 10th July, 1888, and all the buildings and erections thereon,—to and in favour of The British Guiana Building Society, Limited, of lots Nos. 1, 2 and 3, High Street, Georgetown.

30. By Joao Auguste De Faria, of 184, Waterloo Street, in the city of Georgetown, a FIRST MORTGAGE on west half of lot number 81 (eighty-one), in New Charlestown District in the city of Georgetown county of Demerary and colony of British Guiana and all the buildings and erections thereon,—to and in favour of The British Guiana Building Society, Limited, of lots Nos. 1, 2 and High Street, Georgetown.

31. By Eloise Jane Foxcraft, singlewoman, of lot 39, Albert-town, Georgetown, TRANSPORT of east half of lot number 39 (thirty-nine), situate in Albert-town district, in the city of Georgetown, with all the buildings and erections thereon, save and except one cottage belonging to Benjamin Lovell, and subject to a life interest in the said property, and in all the buildings and erections thereon, in favour of the said Eloise Jane Foxcraft, save and except as aforesaid the said cottage,—to and in favour of Marion Cornelia Brandt, spinster, of lot 39, Albert-town.

32. By James Edward Bowen, in his own right, Millicent Thomas, born Bowen, the wife of Sultan Thomas, and Hubert Augustus Bowen, the said Millicent Thomas and the said Hubert Augustus Bowen being the sole heirs, *ab intestato*, of their deceased mother Marjiana Sophia Bowen, who was married in community of property to the said James Edward Bowen, all the above mentioned parties residing at Zes Kinderen, Mahaicony, East Coast, Demerary, TRANSPORT of a piece of land part of a certain tract situate on the right bank of the Mahaicony creek, commencing 105 roods above Hyde Park, and 5 roods above 100 acres surveyed for Dookie, and extending 100 roods in façade S. 14° 44' W. with a mean depth of 300 roods S. 75° 16' E. (true), and containing 100 acres as shown on a diagram thereof by L. S. Hohenkerk, Government Surveyor, dated 30th May, 1899, and annexed to the Grant of the said tract, the said piece of land hereby transported being twelve and a half roods in width, commencing at a point 37½ (thirty-seven and a half) roods from the northern boundary of the said Grant and extending in a southerly direction by the whole depth of the said tract, subject to the conditions of the said Grant,—to and in favour of Ghoora, male, No. 4,470, *Hydrabad*, 1874, of Hyde Park, Mahaicony, East Coast, Demerary.

Registrar's Office of British Guiana, Georgetown, Demerary, this 24th day of February, 1911.

L. C. DALTON,
Registrar.

County of Berbice.

25TH MARCH, 1911.

[FIRST PUBLICATION.]

THE following TRANSPORTS are intended to be passed before one of Their Honours the Judges of the Supreme Court of British Guiana on any day after Saturday, the 25th day of March, 1911, which such Judge shall be pleased to appoint, viz.:—

1. By Sreekishun, male, No. 30,176, ex *Ganges*, 1886, of the Corentyne Coast, Berbice, TRANSPORT of the eastern half of lot number 16 (sixteen), of lot number 58 (fifty-eight), southern half of Dead Tree Farm, situate on the left bank of the Corentyne River, in the county of Berbice, as laid down and defined on a diagram by E. Wilgress Anderson, Acting Third Government Surveyor, dated 8th November, 1888, and deposited in the Registrar's Office of British Guiana, in the same county, on 25th May, 1889, formerly the property of Bagwandeen,—to and in favour of Sohadep, male, B.R., No. 220 of 1877, of Eliza and Mary, Corentyne Coast, Berbice.

2. By Susan Frederickson, widow, formerly Millar, born , of Ulverstone Village, Corentyne Coast, Berbice, as one of the heirs under the last will and testament of her first husband, Joe Millar, deceased, and as the sole heiress *ab intestato* of her son, Ebenezer Richard Millar, deceased, who was the other heir under the last will and testament of the said Joe Millar, deceased, which said last will and testament was duly deposited in the Registrar's Office of British Guiana on the 3rd day of January, 1860, TRANSPORT of an undivided half part or share (½) of and in 4 (four) lots or pieces of land being parts of that piece or parcel of land commonly known as Ulverstone being part of lot No. 20 (twenty), containing a façade of 100 (one hundred) roods, Rhynland, situated between lot No. 19 (nineteen), known as Manchester and lot No. 21 (twenty-one), known as Alness situate on the Corentyne Coast of the county of Berbice, the said 4 (four) lots of land being laid down and designated as lot No. 23 (twenty-three) of the building lots No. 28 (twenty-eight) of the provision lots, first division, No. 6 (six) of the provision lots, second division, and No. 28 (twenty-eight), of the provision lots, third division, on a diagram made by Cathcart Chalmers, Sworn Land Surveyor, dated 3rd February, 1853, and deposited in the Registrar's Office of Berbice, without the buildings thereon,—to and in favour of Ghoora, male East Indian immigrant, No. 3,980, ex *Sussex*, 1873, of the Corentyne Coast, Berbice.

3. By Sularan, male, No. 78,808, ex *Mersey*, 1898, of Bleyendaal village, Canje, Berbice, TRANSPORT of, *firstly*, lot number 18 (eighteen) part of Plantation Bleyendaal, situate on the left bank of the Canje creek, in the county of Berbice, the said lot being laid down and defined on a diagram of the said Plantation Bleyendaal made by C. Chalmers, Sworn Land Surveyor, and deposited in the office of the Registrar of British Guiana at New Amsterdam on the 13th day of August, 1856; and, *secondly*, an undivided half (½) part or share of and in five undivided twelfth parts or shares (5/12) of and in an undivided piece of land, being part of the said Plantation Bleyendaal, the said piece of land being bounded on the east by lot number 1 (one) part of the said plantation; on the west by the western boundary of the said plantation abutting the ketting between Plantations Bleyendaal and Sandvoort; on the north by the Canje creek; and on the south by Crown lands, and being laid down and defined on the aforesaid diagram by C. Chalmers, Sworn Land Surveyor, save and except the sideline dams, back and front dams, public road, and all the cross dams of the said plantation reserved as thoroughfares, no buildings thereon,—to and in favour of Chirkoot, male, No. 55,955, ex *Sheila*, 1892, of Plantation Lochaber, Canje creek, Berbice.

Registrar's Office of British Guiana, New Amsterdam, Berbice, this 10th day of March, 1911.

L. C. DALTON,
Registrar.

County of Berbice.

18TH MARCH, 1911.

[SECOND PUBLICATION.]

THE following TRANSPORTS are intended to be passed before one of Their Honours the Judges of the Supreme Court of British Guiana on any day after Saturday, the 18th day of March, 1911, which such Judge shall be pleased to appoint, viz.:—

1. By Chowdry, male, No. 360, ex *Shand*, 1854, of Betsy Ground Village, Canje creek, Berbice, TRANSPORT of lot number 20 (twenty), part of lot number 9 (nine), one of the lots forming the Sugar Plantation Goldstone Hall, now known as part of Plantation Adelphi, situate on the right bank of the Canje creek, in the county of Berbice, the said lot being laid down and defined on a diagram by Eustace P. Austin, acting Government Surveyor, bearing date 9th February, 1891, and deposited in the Registrar's Office of British Guiana in the said county on the 1st October, 1891,—to and in favour of Ramkhelawan, male, No. 338, ex *Atalanta*, 1875, of Betsy Ground Village, aforesaid.

2. By Chowdry, male, No. 360, ex *Shand*, 1854, of Betsy Ground Village, Canje creek, Berbice, TRANSPORT of lot number 21 (twenty-one), part of lot number 9 (nine), one of the lots forming the Sugar Plantation Goldstone Hall, now known as part of Plantation Adelphi, situate on the right bank of the Canje creek, in the county of Berbice, the said lot being laid down and defined on a diagram by Eustace P. Austin, acting Government Surveyor, bearing date 9th February, 1891, and deposited in the Registrar's Office of British Guiana, in the said county, on the 1st October, 1891,—to and in favour of Monglah, male, No. 4, ex *Ganges*, 1868, of Adelphi Village, Canje creek, Berbice.

3. By Chowdry, male, No. 360, ex *Shand*, 1854, of

Digitized by Google

Betsy Ground Village, Canje creek, Berbice, TRANSPORT of lot No. 24 (twenty-four), part of lot number 9 (nine), one of the lots forming the Sugar Plantation Goldstone Hall, now known as part of Plantation Adelphi, situate on the right bank of the Canje creek, in the county of Berbice, the said lot being laid down and defined on a diagram by Eustace P. Austin, acting Government Surveyor, bearing date 9th February, 1891, and deposited in the Registrar's Office of British Guiana, in the said county, on the 1st October, 1891,—to and in favour of the estate of Ramphul, male, No. , deceased, lately of Adelphi Village, Canje creek, Berbice.

4. By Chowdry, male, No. 360, ex *Shand*, 1854, of Betsy Ground Village, Canje creek, Berbice, TRANSPORT of lot number 11 (eleven), part of lot number 9 (nine), one of the lots forming the Sugar Plantation Goldstone Hall, now known as part of Plantation Adelphi, situate on the right bank of the Canje creek, in the county of Berbice, the said lot being laid down and defined on a diagram by Eustace P. Austin, acting Government Surveyor, bearing date 9th February, 1891, and deposited in the Registrar's Office of British Guiana, in the said county, on the 1st October, 1891,—to and in favour of Surjoo, male, No. 29,653, ex *Main*, 1886, of Betsy Ground Village, aforesaid.

5. By Jane Rubina de Mendonça, assisted as far as need be by her husband Francis de Mendonça, both of Plu. Good Hope, Corentyne, Berbice, TRANSPORT of an undivided half part or share (½) of and in a piece of land part of the eastern half of Plu. Hogsty situate on the Corentyne coast, county of Berbice, colony of British Guiana, the said piece of land being thirty (30) roods wide, measuring from a point beginning at the eastern side-line by the full depth of the said plantation, save and except a portion of the said piece of land forty-seven (47) roods, or thereabout in depth by the width of the said eastern half of said plantation presently wired in and formerly cultivated by Henry Young,—to and in favour of Elizabeth Evangeline de Mendonça, the wife of George Percy de Mendonça, and the owner of the other undivided half (½) of the said piece of land of Plu. Hogsty, Corentyne Coast, Berbice.

6. By Edward Charles Weddall and George Edward Weddall, bachelor, both of New Amsterdan, Berbice, in their own right, and by the said George Edward Weddall, Mary Theresa Hillborne, born Weddall, widow, Clarisse Isabel Weddall, spinster, and Emily Weddall, spinster, all of New Amsterdam, aforesaid, and Robert Henry Weddall, of Helensville, in the Provincial District of Auckland, in the Dominion of New Zealand, bachelor, as the sole heirs *ab intestato* of their mother Mary Ann Weddall, born Miller, deceased, who was married in community of property to the said Edward Charles Weddall, the said Robert Henry Weddall, appearing herein by his duly constituted attorney in this colony Edward Joseph Egg, of New Amsterdam, aforesaid, TRANSPORT of the western half of Plantation Kendalls or lot number 19 (nineteen), situate on the east sea coast, county of Berbice, colony of British Guiana, with the buildings and erections thereon, save and except such parts and portions of said lots as are marked off and designated on a diagram made by Hugh McTavish, Sworn Land Surveyor, dated 1st October, 1863, and deposited in the Registrar's Office of the county of Berbice on the 16th March, 1864, as lots numbers 1 (one), 2 (two) and 3 (three), and also save and except 3 (three) pieces of land parts of the said western half of said Plantation Kendalls, measuring 4 (four) roods and 10 (ten) feet each in façade, adjoining lot number 5 (five),—to and in favour of John Downer, of "Hamilton House," Queenstown, New Amsterdam, Berbice.

7. By Peter Ruhomon, bachelor, of New Amsterdam, Berbice, TRANSPORT of part of the northern back quarter of lot number 13 (thirteen), first empolder of the town of New Amsterdam, measuring 225 (two hundred and twenty-five) feet by the ordinary breadth of the half lot, and bounded as follows: east by land the property of E. Jansen, west by the middle road, north by part of lot number 12 (twelve), and south by the lane running through the centre of said lot number 13 (thirteen), as per diagram with the buildings and erections thereon, less 8 (eight) roods of land part of the said lot number (thirteen), with the buildings thereon, transported to Ruhomon, male, No. 227, ex *Victor Emanuel*, 1859, on the 22nd June, 1893, subject to a First Mortgage passed in favour of The British Guiana Building Society, Limited, of High Street, Georgetown, on the 31st day of March, 1905,—to and in favour of Elizabeth Adams, born Ruhomon, the wife of Marcus Henry Adams, both of New Amsterdam, aforesaid.

8. By the Official Receiver of British Guiana, acting under the authority of Ordinance No. 24 of 1905, as representing the Estate of Sookhram, male Indian Immigrant, No. 449, ex *Neva*, 1878, deceased, TRANSPORT of one undivided half part or share of and in lot No. 22 (twenty-two), part of Plantation lot No. 27 (twenty-seven), situate on the Corentyne Coast, in the county of Berbice, the said lot No. 22 (twenty-two), being laid down and defined on a diagram of the said plantation made by E. Chalmers, Sworn Land Surveyor, dated 13th December, 1902, and deposited in the Registrar's Office of British Guiana, New Amsterdam,, on the 23rd day of December, 1902, with a building thereon, subject to an Agreement of Lease in favour of Mungree, male Indian Immigrant, No. 75,063, ex *Brenda*, 1896, for a period of 10 (ten) years from the 21st August, 1907,—to and in favour of Rojia, female Indian Immigrant, No. 239, ex *Neva*, 1878, of Port Mourant, Berbice, singlewoman.

9. By Rosaline Sophia Moore, born Brathwaite, assisted as far as need be by her husband Joseph Levi Anthony Moore, both of Sandvoort village, Canje creek, Berbice, TRANSPORT of lot 49 (forty-nine) part of Plantation Aliess, situate on the Corentyne Coast, county of Berbice, the said lot being laid down and defined on a diagram of that portion of Plantation Aliess or lots 21 and 22, extending from the public road to the back dam or full depth of the estate, made by William Chalmers, Sworn Land Surveyor, and deposited in the Registrar's Office of Berbice on the 13th day of November, 1871, with the right of grazing cattle and other stock on the pasture lands of the said estate,—to and in favour of William Victor Tannassee, of Plantation Port Mourant, Corentyne Coast, Berbice.

10. By Moorjar, No. 398, ex *Syria*, 1869, a male Indian immigrant, of No. 59, Corentyne Coast, Berbice. TRANSPORT of the southern half of lot number 12 (twelve) part of lot number 59 (fifty-nine) situate on the Corentyne Coast of the county of Berbice, the said lot number 12 (twelve) being laid down and defined on a diagram of the said lot number 59, made by E. A. Pairaudeau, Sworn Land Surveyor, bearing date 16th January, 1894, deposited in the Registrar's Office of British Guiana, at New Amsterdam, Berbice, on the 8th day of January, 1897, with the buildings thereon,—to and in favour of Jiachhi, female, No. 33,902, ex *Hereford*, 1887, of No. 59, Corentyne Coast, Berbice, singlewoman.

Registrar's Office of British Guiana, New Amsterdam, Berbice, this 3rd day of March, 1911.

L. C. DALTON,
Registrar.

County of Berbice.

11TH MARCH, 1911.

[THIRD PUBLICATION.]

THE following TRANSPORTS are intended to be passed before one of Their Honours the Judges of the Supreme Court of British Guiana on any day after Saturday, the 11th day of March, 1911, which such Judge shall be pleased to appoint, viz:—

1. By Hanoman, male, No. 3,139, ex *Moffussilite*, 1873, of Cumberland Village, Canje creek, Berbice, TRANSPORT of lot number 13 (thirteen), which said immovable property forms one lot of Cumberland, in the Cumberland Village Sanitary District, in the county of Berbice, the said lot number 13 (thirteen), being laid down and defined on a diagram made by W. J. Fowler, Sworn Land Surveyor, dated 17th January, 1876, and deposited in the Registrar's Office of Berbice, and also shown on the general plan of the said Cumberland Village compiled by G. D. Bayley, acting Commissioner of Lands and Mines, dated 13th July, 1904, and deposited in the Registrar's Office of Berbice on the 4th day of August, 1904, no buildings thereon,—to and in favour of Jugunnath, male, No. 188, ex *Pomah*, 1879, of Cumberland Village, aforesaid.

2. By the Official Receiver of British Guiana, acting under the authority of Ordinance No. 6 of 1905, as representing the estate of Gudar, male Indian immigrant, No. 223, ex *Plassey*, 1880, deceased, TRANSPORT of the northern half of lot number 16 (sixteen), being part of lot number 69 or Friendship, situate on the Corentyne coast of the county of Berbice, the said lot number 16 (sixtee), being laid down and defined on a diagram of the said lot number 69 or Friendship, made by the Sworn Land Surveyor John Peter Prass, dated 1st July, 1881, and deposited in the Registrar's Office of British Guiana, New Amsterdam, on the 10th day of December, 1884, with the buildings thereon,—to and in favour of Mungra, male Indian immigrant, No. 372, ex *Plassey*, 1880, of No. 69 Village, Corentyne, Berbice.

3. By Annie Eliza McLean, born Saul, assisted as far as need be by her husband George Malcolm McLean, both of Plantation Hermitage, East Coast, Berbice, TRANSPORT of 5½ (five and a half) roods of land, more or less, part of the upper or south front

Digitized by Google

quarter of lot number 3 (three), situate in the first empolder of the Town of New Amsterdam, bounded on the east by part of said lot the property of E. J Ashurst, on the west by part of said lot the property of H. K. Davson, on the north by the street running through the centre of the said lot, and on the south by the drain dividing lots numbers 3 (three) and 4 (four), with the buildings and erections thereon, subject to a First Mortgage passed on the 2nd November, 1908, in favour of The British Guiana Mutual Fire Insurance Company, Limited,—to and in favour of Henry Alexander McLean, of Plantation Springlands, Berbice.

4. By the Official Receiver of British Guiana, acting under the authority of Ordinance No. 24 of 1905, as representing the estate of Bechun, male, No. 40, ex *Botanist*, 1875, deceased, and by Bandhui, female, No. 511, ex *Neva*, 1878, of Plantation Bush Lot, west sea coast, Berbice, TRANSPORT of house lots numbers 80 (eighty) and 81 (eighty-one), on section C, and cultivation lots numbers 119 (one hundred and nineteen) and 120 (one hundred and twenty) on section H, such lots being situate on Plantation Bush Lot on the west sea coast of the county of Berbice, in the colony of British Guiana, the said lots being laid down and defined on a diagram of the said Plantation Bush Lot, by Frank Fowler, acting Crown Surveyor, dated 6th February, 1902, and deposited in the Registrar's Office of British Guiana on the 6th February, 1902,—to and in favour of Etwaria, R. of D., single woman, No. 32,722, ex *Main*, 1887, of Plantation Bath, West Coast, Berbice.

Registrar's Office of British Guiana, New Amsterdam, Berbice, this 24th day of February, 1911.

L. C. DALTON,
Registrar.

Execution Sales.

BY THE REGISTRAR.

Counties of Demerary and Essequebo.

[FIRST PUBLICATION.]

PURSUANT to writs of execution in the matters following:—

I, the undersigned Registrar of British Guiana, or my lawful deputy, will expose for sale to the highest bidder, in the presence of a Sworn Clerk or Assistant Sworn Clerk, at the Victoria Law Courts, in the city of Georgetown, on Monday, the 27th day of March, 1911, at 12 o'clock, noon:—

Firstly. In behalf of the Chairman of the Local Authority of the Sparendaam Village District *versus* the proprietor of 5 houses and lot No. 12, North, Sparendaam, in the Sparendaam Village District:—Five houses and lot number 12, north, Sparendaam, in the Sparendaam Village District, in the county of Demerary, and colony of British Guiana, with the building thereon, appraised as the property of Antonio De Castro.

Secondly. In behalf of the Chairman of the Local Authority of the Plaisance Village District, *versus* the proprietor of W½ lot No. 4, section A; W½ lot No. 42, section B; W½ lot No. 42, section C, Plaisance, in the Plaisance Village District:—West half lot number 4, section A; west half lot number 42, section B; west half lot number 42, section C, Plaisance, in the Plaisance Village District, in the county of Demerary, and colony of British Guiana, with the buildings thereon, appraised as the property of Ann Easton.

Thirdly. In behalf of the Chairman of the Local Authority of the Plaisance Village District, *versus* the proprietor of W½ lot No. 57, section A; W½ lot No. 101, section B; W½ lot No. 101, section C, Plaisance, in the Plaisance Village District:—West half lot number 57, section A; west half lot number 101, section B; west half lot number 101, section C, Plaisance, in the Plaisance Village District, in the county of Demerary, and colony of British Guiana, with the buildings thereon, appraised as the property of Gonsalves and R. L. Phipps.

Fourthly. In behalf of the Chairman of the Local Authority of the Plaisance Village District, *versus* the proprietor of S½ of W½ lot No. 78, section A; S½ of W½ lot No. 77, section B; S½ of W½ lot No. 77, section C; Plaisance, in the Plaisance Village District:—South half of west half lot number 78, section A; south half of west half lot number 77, section B; south half of west half lot number 77, section C, Plaisance, in the Plaisance Village District, in the county of Demerary, and colony of British Guiana, with the buildings thereon, appraised as the property of Beatrice Bunbury.

Fifthly. In behalf of the Chairman of the Local Authority of the Plaisance Village District, *versus* the proprietor of W½ lot No. 87, section A; W½ lot No. 86, section C, Plaisance, in the Plaisance Village District:—West half lot number 87, section A; west half lot number 86, section C, Plaisance, in the Plaisance Village District, in the county of Demerary, and colony of British Guiana, no building thereon, appraised as the property of John Codrington.

Sixthly. In behalf of the Chairman of the Local Authority of the Plaisance Village District, *versus* the proprietor of W½ of W½ lot No. 93, section A; W½ of W½ lot No. 87, section B; W½ of W½ lot No. 87, section C, Plaisance, in the Plaisance Village District:—West half of west half lot number 93, section A; west half of west half lot number 87, section B; west half of west half lot number 87, section C, Plaisance, in the Plaisance Village District, in the county of Demerary, and colony of British Guiana, no building thereon, appraised as the property of Jacob Florimont.

Seventhly. In behalf of the Chairman of the Local Authority of the Albouystown Village District, *versus* the proprietor of W½ lot No. 85, section S, Albouystown, in the Albouystown Village District:—West half lot number 85, section south, Albouystown, in the Albouystown Village District, in the county of Demerary, and colony of British Guiana, with the buildings thereon, appraised as the property of Jane Josephine Primo.

Eighthly. In behalf of the Chairman of the Local Authority of the Beterverwagting Village District, *versus* the proprietor of W½ of E½ and W½ of W½ lot No. 9, section B; W½ of E½ and W½ of W½ lot No. 46, section D; W½ of E½ of and W½ of W½ lot No. 73, section E, Beterverwagting, in the Beterverwagting Village District:—West half of east half and W½ of W½ lot number 9, section B; west ½ of E½ and west half of west lot number 46, section D; west half of east half and west half of west half lot number 73, section E, Beterverwagting, in the Beterverwagting Village District, in the county of Demerary, and colony of British Guiana, with the building thereon, appraised as the property of Sally Price America.

Ninthly. In behalf of the Chairman of the Local Authority of the Beterverwagting Village District, *versus* the proprietor of E½ lot No. 15, section C, Beterverwagting, in the Beterverwagting Village District:—East half lot number 15, section C, Beterverwagting, in the Beterverwagting Village District, in the county of Demerary, and colony of British Guiana, no building thereon, appraised as the property of Henry West.

Tenthly. In behalf of the Chairman of the Local Authority of the Beterverwagting Village District, *versus* the proprietor of W½ lot No. 41, section C, Beterverwagting, in the Beterverwagting Village District:—West half lot number 41, section C, Beterverwagting, in the Beterverwagting Village District, in the county of Demerary, and colony of British Guiana, no building thereon, appraised as the property of Samuel Solomon.

Eleventhly. In behalf of the Chairman of the Local Authority of the Beterverwagting Village District, *versus* the proprietor of lot No. 62, section C, Beterverwagting, in the Beterverwagting Village District:—Lot number 62, section C, Beterverwagting, in the Beterverwagting Village District, in the county of Demerary, and colony of British Guiana, no building thereon, appraised as the property of Alfred Azore.

Twelvthly. In behalf of the Chairman of the Local Authority of the Beterverwagting Village District, *versus* the proprietor of lot No. 85, section C, Beterverwagting, in the Beterverwagting Village District:—Lot number 85, section C, Beterverwagting, in the Beterverwagting Village District, in the county of Demerary, in the colony of British Guiana, no building thereon, appraised as the property of Wm. Westmoreland.

Thirteenthly. In behalf of the Chairman of the Local Authority of the Beterverwagting Village District, *versus* the proprietor of W½ of W½ lot No. 102, section B; W½ of W½ lot No. 12, section D; W½ of W½ lot No. 107, section E, Beterverwagting, in the Beterverwagting Village District:—West half of west half lot number 102, section B; west half of west half lot number 12, section D; west half of west lot number 107, section E, Beterverwagting, in the Beterverwagting Village District, in the county Demerary, in the colony of British Guiana, with the building thereon, appraised as the property of James Harlequin.

Fourteenthly. In behalf of the Chairman of the Local Authority of the Beterverwagting Village District, *versus* the proprietor of lot No. 129, section C, Beterverwagting, in the Beterverwagting Village District:—Lot number 129, section C, Beterverwagting, in the Beterverwagting Village District, in the county of Demerary, and colony of British Guiana, no building thereon, appraised as the property of Geo. Westmoreland.

Digitized by Google

Fifteenthly. In behalf of the Chairman of the Local Authority of the Beterverwagting Village District *versus* the proprietor of W½ lot No. 134, section B; W½ lot No. 69, section D; W½ lot No. 28, section E, Beterverwagting, in the Beterverwagting Village District:—West half lot number 134, section B; west half lot number 69, section D; west half lot number 28, section E, Beterverwagting, in the Beterverwagting Village District, in the county of Demerary, and colony of British Guiana, with the buildings thereon, appraised as the property of Cuffy Azore.

Sixteenthly. In behalf of the Chairman of the Local Authority of Beterverwagting Village District *versus* the proprietor of lot No. 142, section C, Beterverwagting, in the Beterverwagting Village District:—Lot number 142, section C, Beterverwagting, in the Beterverwagting Village District, in the county of Demerary, and colony of British Guiana, no building thereon, appraised as the property of Lafford Gordon.

Seventeenthly. In behalf of the Chairman of the Local Authority of the Buxton and Friendship Village District *versus* the proprietor of W¼ Lot No. 42, section A; W¼ Lot No. 51, section B; W¼ Lot No. 19, section C; W¼ Lot No. 80, section E, of Friendship, in the Buxton and Friendship Village District:—West quarter lot number 42, section A; west quarter lot number 51, section B; west quarter lot number 19, section C; west quarter lot number 80, section E, of Friendship, in the Buxton and Friendship Village District, in the county of Demerary and colony of British Guiana, without the building thereon, appraised as the property of Mary Oukama.

Eighteenthly. In behalf of the Chairman of the Local Authority of the Buxton and Friendship Village District *versus* the proprietor of E½ Lot No. 93, section A; E½ Lot No. 151, section B; E½ Lot No. 99, section C; E½ Lot No. 115, section D, Friendship, in the Buxton and Friendship Village District:—East half lot number 93, section A; east half lot number 151, section B; east half lot number 99, section C; east half lot number 115, section D, Friendship, in the Buxton and Friendship Village District, in the county of Demerary and colony of British Guiana, without the building thereon, appraised as the property of D. V. Jacobs.

Nineteenthly. In behalf of the Chairman of the Local Authority of the Buxton and Friendship Village District *versus* the proprietor of E½ Lot No. 156, section A; E½ Lot No. 101, section B; E½ Lot No. 63, section C; E½ Lot No. 130, section D, Friendship, in the Buxton and Friendship Village District:—East half lot number 156 section A; east half lot number 101, section B; east half lot number 63, section C; east half lot number 130, section D, Friendship, in the Buxton and Friendship Village District, in the county of Demerary and colony of British Guiana, with the building thereon, appraised as the property of Jose Teixeira.

Twentiethly. In behalf of the Chairman of the Local Authority of the Lodge Village District *versus* the proprietor of 1 house on S½ lot No. 10, South Side of Lodge, in the Lodge Village District:—One house on south three-quarters lot number 10, South Side of Lodge, in the Lodge Village District, in the county of Demerary and colony of British Guiana, the said building thereon, appraised as the property of James Coates.

Twenty-firstly. In behalf of the Chairman of the Local Authority of the Victoria Village District, *versus* the proprietor of lots Nos. 76, 77, 78 and 79, section B, Victoria, in the Victoria Village District:—Lots numbers 76, 77, 78, and 79, section B, Victoria, in the Victoria Village District, in the county of Demerary, and colony of British Guiana, no building thereon, appraised as the property of Maria A. Rodrigues.

Twenty-secondly. In behalf of the Chairman of the Local Authority of the Golden Grove and Nabaclis Village District, *versus* the proprietor of W½ lot No. 52, section A; E½ lot No. 44, section B; S½ lot No. 10, section D; west side, and all right, title and interest in and to S½ lot No. 26, section E, east side; lot No. 39, section E, west side; S½ lot No. 47, sec- F, east side; N½ lot No. 8, section G, east side; N½ lot No. 29, section G, west side, Golden Grove, during the continuance of the Licence of Occupancy, No. 1866, dated 1st April, 1899, and granted to the Chairman and Village Council of the Village of Golden Grove and Nabaclis in section A, Golden Grove, in the Golden Grove and Nabaclis Village District:—West half lot number 52, section A; east half lot number 44, section B; south half lot number 10, section D; west side, and all right, title and interest in and to south half lot number 26, section E, east side; lot number 39, section E, west side; south half lot number 47, section F, east side; north half lot number 8, section G, east side; north half lot number 29, section G, west side, Golden Grove, during the continuance of the Licence of Occupancy, No. 1866, dated 1st April, 1899, and granted to the Chairman and Village Council of the Village of Golden Grove, and Nabaclis in section A, Golden Grove, in the Golden Grove and Nabaclis Village District, in the county of Demerary, and colony of British Guiana, without the building thereon, appraised as the property of Chance Bacchus.

Twenty-thirdly. In behalf of the Chairman of the Local Authority of the Ann's Grove and Two Friends Village District, *versus* the proprietor of W½ lot No. 3, section B; W½ lot No. 11 and lot No. 63, section E; lot No. 47, section F; lot No. 22, section G, Two Friends, in the Ann's Grove and Two Friends Village District:—West half lot number 3, section B; west half lot number 11 and lot number 63, section E; lot number 47, section F; lot number 22, section G, Two Friends, in the Ann's Grove and Two Friends Village District, in the county of Demerary, and colony of British Guiana, with the building thereon, appraised as the property of heirs of Robert Stephney.

Twenty-fourthly. In behalf of the Chairman of the Local Authority of the Ann's Grove and Two Friends Village District, *versus* the proprietor of E½ of E½ lot No. 3, section B; E½ lot No. 10, section C; N½ lot No. 20, section E; N½ lot No. 52, section F; lot No. 1, section I, Two Friends, in the Ann's Grove and Two Friends Village District:—East half of east half lot number 3, section B; east half lot number 10, section C; north half lot number 20, section E; north half lot number 52, section F; lot number 1, section I, Two Friends, in the Ann's Grove and Two Friends Village District, in the county of Demerary, and colony of British Guiana, without the building thereon, appraised as the property of James Alexander.

Twenty-fifthly. In behalf of the Chairman of the Local Authority of the Ann's Grove and Two Friends Village District, *versus* the proprietor of W½ lot No. 7, section C, Two Friends, in the Ann's Grove and Two Friends Village District:—West half lot number 7, section C, Two Friends, in the Ann's Grove and Two Friends Village District, in the county of Demerary, and colony of British Guiana, with the building thereon, appraised as the property of D. L. Clonwell.

Twenty-sixthly. In behalf of the Chairman of the Local Authority of the Ann's Grove and Two Friends Village District, *versus* the proprietor of W½ lot No. 8, section B, Two Friends, in the Ann's Grove and Two Friends Village District:—West half lot number 8 section B, Two Friends, in the Ann's Grove and Two Friends Village District, in the county of Demerary, and colony of British Guiana, without the building thereon, appraised as the property of heirs of Moses Wilson.

Twenty-seventhly. In behalf of the Chairman of the Local Authority of the Ann's Grove and Two Friends Village District *versus* the proprietor of one house on lot No. 11, section D, Two Friends, in the Ann's Grove and Two Friends Village District:—One house on lot number 11, section D, Two Friends, in the Ann's Grove and Two Friends Village District, in the county of Demerary and colony of British Guiana, with the building thereon, appraised as the property of Grandison Cromwell.

Twenty-eighthly. In behalf of the Chairman of the Local Authority of the Ann's Grove and Two Friends Village District *versus* the proprietor of W½ lot No. 10, section G, N½ lot No. 38, section E, lot No. 55, section D, lot No. 61, section C, E½ lot No. 10, section B, Ann's Grove, in the Ann's Grove and Two Friends Village District:—West half lot number 10, section G, north half lot number 38, section E, lot number 55, section D, lot number 61, section C, east half lot number 10, section B, Ann's Grove, in the Ann's Grove and Two Friends Village District, in the county of Demerary and colony of British Guiana, without the building thereon, appraised as the property of Smith Lawson.

Twenty-ninthly. In behalf of the Chairman of the Local Authority of the Ann's Grove and Two Friends Village District *versus* the proprietor of one house on lot No. 22, section B, Ann's Grove, in the Ann's Grove and Two Friends Village District:—Lot number 22, section B, Ann's Grove, in the Ann's Grove and Two Friends Village District, in the county of Demerary and colony of British Guiana, the building thereon, appraised as the property of D. A. Dover.

Thirtiethly. In behalf of the Chairman of the Local Authority of the Ann's Grove and Two Friends Village District *versus* the proprietor of one house on lot No. 24, section G, Ann's Grove, in the Ann's Grove and Two Friends Village District:—One house on lot number 24, section G, Ann's Grove, in the Ann's Grove and Two Friends Village District, in the county of Demerary and colony of British Guiana, the building thereon, appraised as the property of B. H. Wilson.

Thirty-firstly. In behalf of the Chairman of the Local Authority of the Ann's Grove and Two Friends Village District, *versus* the proprietor of W½ lot No. 27, section B; W½ lot No. 28, section B, Two Friends, in the Ann's Grove and Two Friends Village District:—West half lot number 27, section B; west

Digitized by Google

half lot number 28, section B, Two Friends, in the Ann's Grove and Two Friends Village District, in the county of Demerary, and colony of British Guiana, with the building thereon, appraised as the property of Smith Lawson.

Thirty-secondly. In behalf of the Chairman of the Ann's Grove and Two Friends Village District, *versus* the proprietor of S½ lot No. 27, section G; lot No. 40, section E; lot No. 57, section D; lot No. 60, section C, Ann's Grove, in the Ann's Grove and Two Friends Village District:—South half lot number 27, section G; lot number 40, section E; lot number 57, section D; lot number 60, section C, Ann's Grove, in the Ann's Grove and Two Friends Village District, in the county of Demerary, and colony of British Guiana, without the building thereon, appraised as property of David Limerick.

Thirty-thirdly. In behalf of the Chairman of the Local Authority of the Ann's Grove and Two Friends Village District, *versus* the proprietor of N½ lot No. 37, section G; lot No. 39, section E; lot No. 56, section D; lot No. 59, section C; N½ lot No. 11 and N½ lot No. 91, section B, Ann's Grove, in the Ann's Grove and Two Friends Village District:—North half lot number 37, section G; lot number 39, section E; lot number 56, section D; lot number 59, section C; north half lot number 11 and north half lot number 91, section B, Ann's Grove, in the Ann's Grove and Two Friends Village District, in the county of Demerary, and colony of British Guiana, without the buildings thereon, appraised as the property of Saml. Limerick.

Thirty-fourthly. In behalf of the Chairman of the Local Authority of the Ann's Grove and Two Friends Village District, *versus* the proprietor of one house on lot No. 44, section F, Ann's Grove, in the Ann's Grove and Two Friends Village District:—One house on lot number 44, section F, Ann's Grove, in the Ann's Grove and Two Friends Village District, in the county of Demerary, and colony of British Guiana, appraised as the property of David Pellew.

Thirty-fifthly. In behalf of the Chairman of the Local Authority of the Helena Country District *versus* the proprietor of house Lot No. 13, section B, South Supply; cultivation Lot No. 18, section B, South Vereeniging, in the Helena Country District:—House lot number 13, section B, South Supply; cultivation lot number 18, section B, South Vereeniging in the Helena Country District, in the county of Demerary and colony of British Guiana, no building thereon, appraised as the property of Murtia.

Thirty-sixthly. In behalf of the Chairman of the Local Authority of the Helena Country District *versus* the proprietor of cultivation lot No. 23, section D, of South Supply, in the Helena Country District:—Cultivation lot number 23, section D, South Supply, in the Helena Country District, in the county of Demerary and colony of British Guiana, no building thereon, appraised as the property of Gungoo.

Thirty-seventhly. In behalf of the Chairman of the Local Authority of the Helena Country District *versus* the proprietor of cultivation lot No. 7, section C, North Vereeniging, in the Helena Country District:—Cultivation lot number 7, section C, North Vereeniging, in the Helena Country District, in the county of Demerary and colony of British Guiana, no building thereon, appraised as the property of Hookum Maharaj.

Thirty-eighthly. In behalf of the Chairman of the Local Authority of the Den Amstel and Fellowship Village District *versus* the proprietor of S½ lot No. 23, section A, 250th part of section B, W½ lot No. 5, section C, E½ lot No. 5, section D, W½ lot No. 5, section E, 250th part of section F, Den Amstel, in the Den Amstel and Fellowship Village District:—South half lot number 23, section A, 250th part of section B, west half lot number 5, section C, east half lot number 5, section D, west half lot number 5, section E, 250th part of section F, Den Amstel, in the Den Amstel and Fellowship Village District, in the county of Demerary and colony of British Guiana, no building thereon, appraised as the property of M. Smith or Leander.

Thirty-ninthly. In behalf of the Chairman of the Local Authority of the Maria Johanna Village Sanitary District *versus* the proprietor of lot No. 19, Maria Johanna, in the Maria Johanna Village Sanitary District:—Lot number 19, Maria Johanna, in the Maria Johanna Village Sanitary District, in the county of Demerary and colony of British Guiana, no building thereon, appraised as the property of John Mentore.

Fortiethly. In behalf of the Chairman of the Local Authority of the Concordia Country District *versus* the proprietor of lot letter A, section F, Concordia, in the Concordia Country District, Wakenaam:—Lot letter A, section F, Concordia, in the Concordia Country District, Wakenaam, in the county of Essequebo and colony of British Guiana, no building thereon, appraised as the property of Joseph Simpson.

Forty-firstly. In behalf of the Chairman of the Local Authority of the Concordia Country District *versus* the proprietor of lot letters B and C, section F., Concordia, in the Concordia Country District, Wakenaam:—Lot letters B and C, section F, Concordia, in the Concordia Country District, Wakenaam, in the county of Essequebo and colony of British Guiana, no building thereon, appraised as the property of Gangoo.

Forty secondly. In behalf of the Chairman of the Local Authority of the Queenstown Village District, *versus* the proprietor of lot No. 105, section B, no building thereon, Queenstown, in the Queenstown Village District:—Lot number 105, section B, no building thereon, Queenstown, in the Queenstown Village District, in the county of Demerary, and colony of British Guiana, appraised as the property of the heirs of H. Boston.

Forty thirdly. In behalf of the Chairman of the Local Authority of the Village District of Queenstown, *versus* the proprietor of lot No. 118, section I, no building thereon, Queenstown, in the Queenstown Village District:—Lot number 118, section I, Queenstown, in the Village District of Queenstown, in the county of Essequebo, and colony of British Guiana, no building thereon, appraised as the property of Margaret Amsterdam.

Forty-fourthly. In behalf of the Chairman of the Local Authority of the Huist Dieren Country District, *versus* the proprietor of lot No. 61/H.H., section H.H., Huist Dieren, in the Huist Dieren Country District:—Lot number 61/H.H., section H.H., Huist Dieren, in the Huist Dieren Country District, in the county of Demerary, and colony of British Guiana, no building thereon, appraised as the property of Boodiah.

Forty-fifthly. In behalf of the Chairman of the Local Authority of the Victoria Village District, *versus* the proprietor of W½ of W½ lot No. 84, section A; lot No. 321, section B; S½ of W½ lot No. 38, section C; S½ of W½ lot No 38, section D, Victoria, in the Victoria Village District:—West half of west half lot number 84, section A; lot number 321, section B; south half of west half lot number 38, section C; south half of west half lot number 38, section D, Victoria, in the Victoria Village District, in the county of Demerary, and colony of British Guiana, no building thereon, appraised as the property of Mary Jack.

Forty-sixthly. In behalf of the Chairman of the Local Authority of the Victoria Village District, *versus* the proprietor of lot No. 293, section B, Victoria, in the Victoria Village District:—Lot number 293, section B, Victoria, in the Victoria Village District, in the county of Demerary, and colony of British Guiana, no building thereon, appraised as the property of Joanna Hector.

Forty-seventhly. In behalf of the Chairman of the Local Authority of the Helena Country District, *versus* the proprietor of house lot No 108, section A, North Hand-en-Veldt, and cultivation lot No. 61, section H, North Hand-en-Veldt, in the Helena Country District:—House lot number 108, section A, north Hand-en-Veldt, cultivation lot number 61, section H, north Hand-en Veldt, in the Helena Country District, in the county of Demerary, and colony of British Guiana, no building thereon, appraised as the property of Rachpaul.

Forty-eighthly. In behalf of the Chairman of the Local Authority of the Stanleytown Village District, *versus* the proprietor of N½ lot No. 22, section A, Stanleytown, in the Stanleytown Village District:—North half lot number 22, section A, Stanleytown, in the Stanleytown Village District, in the county of Demerary, and colony of British Guiana, no building thereon, appraised as the property of Joseph Mansfield.

Forty-ninthly. In behalf of the Chairman of the Local Authority of the Stanleytown Village District, *versus* the proprietor of S½ lot No. 49, section A, Stanleytown, in the Stanleytown Village District:—South half lot number 49, section A, Stanleytown, in the Stanleytown Village District, in the county of Demerary, and colony of British Guiana, no building thereon, appraised as the property of Prince Robert.

Fiftiethly. In behalf of the Chairman of the Local Authority of the Stanleytown Village District *versus* the proprietor of N½ lot No. 206, section A, Stanleytown, in the Stanleytown Village District:—North half lot number 206, section A, Stanleytown, in the Stanleytown Village District, in the county of Demerary, and colony of British Guiana, no building thereon, appraised as the property of Charles Petrie.

Fifty-firstly. In behalf of the Chairman of the Local Authority of the Stanleytown Village District, *versus* the proprietor of N½ lot No. 242, section A, Church Street, Stanleytown, in the Stanleytown Village District:—North half of lot number 242,

Digitized by Google

section A, Church Street, Stanleytown, in the Stanleytown Village District, in the county of Demerary, and colony of British Guiana, no building thereon, appraised as the property of Theresa Nelson.

Fifty-secondly. In behalf of the Chairman of the Local Authority of the Good Intent and Sisters Village District, *versus* the proprietor of S½ lot No. 58, section A; E½ lot No. 22, section B; S½ lot No. 23, section C, Good Intent, in the Good Intent and Sisters Village District:—South half lot number 58, section A; east half lot number 22, section B; south half lot number 23, section C, Good Intent, in the Good Intent and Sisters Village District, in the county of Demerary, and colony of British Guiana, without the building thereon, appraised as the property of Man-Son Hing.

All persons having any right, title, interest or claim in and to any of the above properties, and who may have just grounds to oppose the sale thereof, are hereby required to do so in due form of law at the Registrar's Office in Georgetown within fourteen days after the first Saturday's advertisement, setting forth his, her, or their reasons of opposition in writing duly signed by a Barrister-at-Law or Solicitor, and thereafter to proceed according to law. Those inclined to purchase will attend at the time and place beforementioned.

Terms of Sale:—$100 and under, Cash; above that sum one month's credit with interest from the day of sale.

Registrar's Office of British Guiana, Georgetown, Demerary, this 10th day of March, 1911.

L. C. DALTON,
Registrar.

[FIRST PUBLICATION.]

PURSUANT to an Order granted by His Honour John Edwin Hewick, acting Chief Justice of British Guiana, bearing date 5th day of April, 1910, on the petition of Joseph J. Gomes, clerk of Oruka, North West District, plaintiff.

I, the undersigned Registrar of British Guiana, or my lawful deputy, will expose for sale to the highest bidder, in presence of a Sworn Clerk or Assistant Sworn Clerk, at the Victoria Law Courts, in the city of Georgetown, on Monday, the 27th day of March, 1911, at 12 o'clock, noon:—

In behalf of the abovenamed petitioner *versus* Anna Joseph, widow, and heir of Samuel Joseph, deceased, of Morawhanna, North West District, defendant:—*Firstly*, a free grant of one hundred (100) acres of Crown Land in this colony, situate on the right bank of the Aruka river, in the North Western District, commencing at a paal nearly opposite Attibani creek and 37 roods above a Grant occupied by Raghoosing and extending thence S. 10° 09′ E. 297·2 roods, thence S. 79° 51′ W. 100 roods, thence N. 10° 09′ W. 200 roods, thence to starting point as shown on a diagram by L. S. Hohenkerk, Government Surveyor, dated the 16th day of September, 1902, a duplicate of which diagram is deposited in the Office of the Department of Lands and Mines; *secondly*, one watch house 20 x 12 with troolie roof.

All persons having any right, title, interest or claim in and to the above property, and who may have just grounds to oppose the sale thereof, are hereby required to do so in due form at the Registrar's Office in Georgetown, within fourteen days after the first Saturday's advertisement, setting forth his, her or their reasons of opposition in writing, duly signed by a Barrister-at-Law or Solicitor, and thereafter to proceed according to law. Those inclined to purchase will attend at the time and place beforementioned.

Payment must be made as follows:—One hundred dollars and under, Cash; exceeding $100 the purchaser or purchasers shall, unless they pay the purchase money at the time of the sale, forthwith deposit with the Marshal 25 per cent. of the purchase money and shall, if the purchase money does not exceed the sum of $500, pay the balance by three equal instalments from the day of sale, with interest at the rate of six per cent. per annum at the expiration of one, two and three months, respectively, and if the purchase money exceeds the sum of $500, he shall pay such balance with such interest by three equal instalments at the expiration of two, four and six months, respectively.

In the event of the purchaser making any default in payment of any of the instalments, the amount of the deposit shall be forfeited and the property may, after being re-advertised, be put up for sale at auction and sold. 2 dly, Cash on the knock of the hammer.

Registrar's Office of British Guiana, Georgetown, Demerary, this 10th day of March, 1911.

L. C. DALTON,
Registrar.

[FIRST PUBLICATION.]

PURSUANT to writ of execution in the matter following:—

I, the undersigned Registrar of British Guiana, or my lawful deputy, will expose for sale to the highest bidder, in presence of a Sworn Clerk or Assistant Sworn Clerk, at the Victoria Law Courts, in the city of Georgetown, on Thursday, the 16th day of March, 1911, at 12 o'clock, noon:—

In behalf of James Chin Choy, of lot 10, Anna Catherina, West Coast, Demerary, plaintiff, *versus* Abdool Rahim, of La Penitence, Demerara, defendant:—1 (Black) Bull, 1 Red Heifer, 1 (Brown) Cow and Calf (Red and White.)

All persons having any right, title, interest or claim in and to the above property, and who may have just grounds to oppose the sale thereof, are hereby required to do so in due form of Law at the Registrar's Office in Georgetown, Demerara, and thereafter to proceed according to law. Those inclined to purchase will attend at the time and place beforementioned.

Terms of Sale:—Cash, on the knock of the hammer.

Registrar's Office of British Guiana, Georgetown, Demerary, this 10th day of March, 1911.

L. C. DALTON,
Registrar.

Counties of Demerary and Essequebo.

[SECOND PUBLICATION.]

PURSUANT to writs of execution in the matters following:—

I, the undersigned Registrar of British Guiana, or my lawful deputy, will expose for sale to the highest bidder, in presence of a Sworn Clerk, or Assistant Sworn Clerk, at the Victoria Law Courts, in the city of Georgetown, on Monday, the 20th day of March, 1911, at 12 o'clock, noon:—

Firstly. In behalf of the Chairman of the Local Authority of the Plaisance Village District *versus* the proprietor of two houses and S½ of W½ lot No. 56, section A; S½ of W½ lot No. 8, section B; S½ of W½ lot No. 8, section C, Plaisance, in the Plaisance Village District:—Two houses and south half of west half lot number 56, section A; south half of west half lot number 8, section B; south half of west half lot number 8, section C, Plaisance, in the Plaisance Village District, in the county of Demerary, and colony of British Guiana, with the buildings thereon, appraised as the property of Alexander Bazil.

Secondly. In behalf of the Chairman of the Local Authority of the Plaisance Village District, *versus* the proprietor of S½ of W½ lot No. 100, section A; S½ of W½ lot No. 100, section B; S½ of W½ lot No. 100, section C, Plaisance, in the Plaisance Village District:—South half of west half lot number 100, section A; south half of west half lot number 100, section B; south half of west half lot number 100, section C, Plaisance, in the Plaisance Village District, in the county of Demerary, and colony of British Guiana, with the buildings thereon, apprised as the property of Juniah.

Thirdly. In behalf of the Chairman of the Local Authority of the Huis't Dieren Country District, *versus* the proprietor of lot No. 24 B.H. and 21 D.H., section B.D., no building thereon, of Huis't Dieren, in the Huis't Dieren Country District:—Lot number 24 B.H. and 21 D.H., section B D., of Huis't Dieren, in the Huis't Dieren Country District, in the county of Demerary, and colony of British Guiana, no building thereon, appraised as the property of Meajauin.

Fourthly. In behalf of the Chairman of the Local Authority of the Huis't Dieren Country District *versus* the proprietor of lot No. 39 H.H., section H.H., no building thereon, Huis't Dieren, in the Huis't Dieren Country District:—Lot number 39, H.H., section H.H., Huis't Dieren, in the Huis't Dieren Country District, in the county of Demerary, and colony of British Guiana, no building thereon, appraised as the property of Ranbaran.

Fifthly. In behalf of the Chairman of the Local Authority of the Huis't Dieren Country District *versus* the proprietor of lot No. FH/48, section F.H., no building thereon, Huis't Dieren, in the Huis't Dieren Country District:—Lot number FH/48, section F.H., of Huis't Dieren, in the Huis't Dieren Country District, in the county of Demerary, and colony of British Guiana, no building thereon, appraised as the property of Ranoo.

Sixthly. In behalf of the Chairman of the Local Authority of the Buxton and Friendship Village District, *versus* the proprietor of centre half lot No. 80, section A; centre half lot No. 43, section B; centre half lot No. 9, section C; centre half lot No. 14, section D, Friendship, in the Buxton and Friendship Village District:—Centre half lot number 80,

Digitized by Google

section A; centre half lot number 43, section B; centre half lot number 9, section C; centre half lot number 14, section D, Friendship, in the Buxton and Friendship Village District, in the county of Demerary, and colony of British Guiana, no building thereon, appraised as the property of Cornelius Goodluck.

Seventhly. In behalf of the Chairman of the Local Authority of the Buxton and Friendship Village District *versus* the proprietor of E½ lot No. 144, section A; E½ lot No. 118, section B; E½ lot No. 144, section D, Friendship, in the Buxton and Friendship Village District:—East half lot number 144, section A; east half lot number 118, section B; east half lot number 144, section D, Friendship, in the Buxton and Friendship Village District, in the county of Demerary, and colony of British Guiana, without the building thereon, appraised as the property of Ferrel Trueman.

Eighthly. In behalf of the Chairman of the Local Authority of the Clonbrook Country District *versus* the proprietor of lot No. 26 and No. 27, section B, Clonbrook, in the Clonbrook Country District:—Lot number 26 and number 27, section B, Clonbrook, in the Clonbrook Country District, in the county of Demerary, and colony of British Guiana, no building thereon, subject to a lien of $20 with interest at the rate of 6 per cent. per annum from 19th April, 1909, and due to the Colony of British Guiana as balance of purchase money of the said lot, appraised as the property of Paul A. Yearwood.

Ninthly. In behalf of the Chairman of the Local Authority of the Clonbrook County District *versus* the proprietor of N½ lot No. 44, section A, Clonbrook, in the Clonbrook Country District:—North half lot number 44, section A, Clonbrook, in the Clonbrook Country District, in the county of Demerary, and colony of British Guiana, no building thereon, subject to a lien of $5 with interest at the rate of 6 per cent. per annum from 15th March, 1909, and due to the Colony of British Guiana as balance of purchase money of the said lot, appraised as the property of Ramdahin.

Tenthly. In behalf of the Chairman of the Local Authority of the Clonbrook Country District *versus* the proprietor of lot No. 53, section B, Clonbrook, in the Clonbrook Country District:—Lot number 53, section B, Clonbrook, in the Clonbrook Country District, in the county of Demerary and colony of British Guiana, no building thereon, subject to a lien of $5 with interest at the rate of 6 per cent. per annum, from 22nd March, 1909, and due to the Colony of British Guiana as balance of purchase money of the said lot, appraised as the property of Nafid.

Eleventhly. In behalf of the Chairman of the Local Authority of the Clonbrook Country District *versus* the proprietor of lot No. 69, section A; Clonbrook, in the Clonbrook Country District:—Lot number 69, section A, Clonbrook, in the Clonbrook Country District, in the county of Demerary, and colony of British Guiana, no building thereon, subject to a lien of $10 with interest at the rate of 6 per cent. per annum from 16th March, 1909, and due to the Colony of British Guiana as balance of purchase money of the said lot, appraised as the property of Mahabeer.

Twelfthly. In behalf of the Chairman of the Local Authority of the Clonbrook Country District *versus* the proprietor of lots No. 75, 76, and No. 77, section A, Clonbrook, in the Clonbrook Country District:—Lot number 75, 76, and number 77, section A, Clonbrook, in the Clonbrook Country District, in the county of Demerary and Colony of British Guiana, no building thereon, subject to a lien of $30 with interest at the rate of 6 per cent. per annum from 22nd March, 1909, and due to the Colony of British Guiana as balance of purchase money of the said lot, appraised as the property of Albert.

Thirteenthly. In behalf of the Chairman of the Local Authority of the Clonbrook Country District, *versus* the proprietor of lot numbers 121, 122, 123, 124, 125, section B; Clonbrook, in the Clonbrook Country District:—Lot numbers 121, 122, 123, 124, 125, section B; Clonbrook, in the Clonbrook Country District, in the county of Demerary, and colony of British Guiana, no building thereon, subject to a lien of $50 with interest at the rate of 6 per cent. per annum from 15th March, 1909, and due to the Colony of British Guiana as balance of purchase money of the said lot, appraised as the property of J. T. Law.

Fourteenthly. In behalf of the Chairman of the Local Authority of the Clonbrook Country District *versus* the proprietor of N½ lot No. 127, section A; Clonbrook, in the Clonbrook Country District:—N½ lot number 127, section A, Cloonbrook, in the Clonbrook Country District, in the county of Demerary, and colony of British Guiana, no building thereon, subject to a lien of $5 with interest at the rate of 6 per cent. per annum from 22nd March, 1909, and due to the Colony of British Guiana as balance of purchase money of the said lot, appraised as the property of Ramdas.

Fifteenthly. In behalf of the Chairman of the Local Authority of the Clonbrook Country District, *versus* the proprietor of S½ and N½ lot Nos. 133 and 134, section A, Clonbrook, in the Clonbrook Country District:—South half and north half lots numbers 133 and 134, section A, Clonbrook, in the Clonbrook Country District, in the county of Demerary, and colony of British Guiana, no building thereon, subject to a lien of $10 with interest at the rate of 6 per cent. per annum from 22nd March, 1909, and due to the Colony of British Guiana as balance of purchase money of the said lot, appraised as the property of Ganesh.

Sixteenthly. In behalf of the Chairman of the Local Authority of the Clonbrook Country District, *versus* the proprietor of lot No. 137, section B, Clonbrook, in the Clonbrook Country District:—Lot number 137, section B, Clonbrook, in the Clonbrook Country District, in the county of Demerary, and colony of British Guiana, no building thereon, subject to a lien of $10 with interest at the rate of 6 per cent. per annum from 26th April, 1909, and due to the Colony of British Guiana as balance of purchase money of the said lot, appraised as the property of Bhagawan.

Seventeenthly. In behalf of the Chairman of the Local Authority of the Clonbrook Country District, *versus* the proprietor of lot number 145, section B, Clonbrook, in the Clonbrook Country District:—Lot number 145, section B, Clonbrook, in the Clonbrook County District, in the county of Demerary, and colony of British Guiana, no building thereon, subject to a lien of $10 with interest at the rate of 6 per cent. per annum from 13th April, 1909, and due to the colony of British Guiana as balance of purchase money of the said lot, appraised as the property of James Brantch.

Eighteenthly. In behalf of the Chairman of the Local Authority of the Clonbrook Country District, *versus* the proprietor of lot Nos. 155 and 156, section A, Clonbrook, in the Clonbrook Country District:—Lot numbers 155 and 156, section A, Clonbrook, in the Clonbrook Country District, in the county of Demerary, and colony of British Guiana, no building thereon, subject to a lien of $10 with interest at the rate of 6 per cent. per annum from 15th March, 1909, and due to the Colony of British Guiana as balance of the purchase money of the said lots, appraised as the property of Bhimal.

Nineteenthly. In behalf of the Chairman of the Local Authority of the Clonbrook Country District, *versus* the proprietor of lot No. 159, section B, Clonbrook, in the Clonbrook Country District:—Lot number 159, section B, Clonbrook, in the Clonbrook Country District, in the county of Demerary, and colony of British Guiana, no building thereon, subject to a lien of $10 with interest at the rate of 6 per cent. per annum from 29th March, 1909, and due to the Colony of British Guiana as balance of purchase money of the said lot, appraised as the property of Markoh.

Twentiethly. In behalf of the Chairman of the Local Authority of the Clonbrook Country District, *versus* the proprietor of lot No. 160, section B, Clonbrook, in the Clonbrook Country District:—Lot number 160, section B, Clonbrook, in the Clonbrook Country District, in the county of Demreary, and colony of British Guiana, no building thereon, subject to a lien of $10 with interest at the rate of 6 per cent. per annum from 29th March, 1909, and due to the Colony of British Guiana as balence of purchase money of the said lot, appraised as the property of Abdulla.

Twenty-firstly. In behalf of the Chairman of the Local Authority of the Clonbrook Country District, *versus* the proprietor of lots No. 162, and 163, section A, Clonbrook, in the Clonbrook Country District:—Lot number 162, and 163, section A, Clonbrook, in the Clonbrook Country District, in the county of Demerary, and colony of British Guiana, no building thereon, subject to a lien of $30 with interest at the rate of 6 per cent. per annum from 15th March, 1909, and due to the Colony of British Guiana as balance of purchase money of the said lot, appraised as the property of Baurhoo.

Twenty-secondly. In behalf of the Chairman of the Local Authority of the Clonbrook Country District *versus* the proprietor of lot No. 162, section B, Clonbrook, in the Clonbrook Country District:—Lot number 162, section B, Clonbrook, in the Clonbrook Country District, in the county of Demerary, and colony of British Guiana, no building thereon, subject to a lien of $10 with interest at rate of 6 per cent. per annum from 22nd March, 1909, and due to the Colony of British Guiana as balance of purchase money of the said lot, appraised as the property of Beetan.

Twenty-thirdly. In behalf of the Chairman of the Local Authority of the Clonbrook Country District

Digitized by Google

versus the proprietor of lot No. 163, section B, Clonbrook, in the Clonbrook Country District:—Lot number 163, section B, Clonbrook, in the Clonbrook Country District, in the county of Demerary and colony of British Guiana, no building thereon, subject to a lien of $10 with interest at the rate of 6 per cent. per annum from 29th March, 1909, and due the Colony of British Guiana as balance of purchase money of the said lot, appraised as the property of Babulal.

Twenty-fourthly. In behalf of the Chairman of the Local Authority of the Clonbrook Country District *versus* the proprietor of N½ lot No. 182, section A, Clonbrook, in the Clonbrook Country District:—North half lot number 182, section A, Clonbrook, in the Clonbrook Country District, in the county of Demerary and colony of British Guiana, no building thereon, subject to a lien of $5 with interest at the rate of 6 per cent. per annum from 22nd March, 1909, and due to the Colony of British Guiana as balance of purchase money of the said lot, appraised as the property of Ganesh.

Twenty-fifthly. In behalf of the Chairman of the Local Authority of the Clonbrook Country District *versus* the proprietor of lots Nos. 189 and 190, section B, Clonbrook, in the Clonbrook Country District:—Lots numbers 189 and 190, section B, Clonbrook, in the Clonbrook County District, in the county of Demerary and colony of British Guiana, no building thereon, subject to a lien of $10 with interest at the rate of 6 per cent. per annum from 15th March, 1909, and due to the Colony of British Guiana as balance of purchase money of the said lot, appraised as the property of Badukia.

Twenty-sixthly. In behalf of the Chairman of the Local Authority of the Clonbrook Country District *versus* the proprietor of lot No. 191 and 192, section A, Clonbrook, in the Clonbrook Country District:—Lot number 191 and 192, section A, Clonbrook, in the Clonbrook Country District, in the county of Demerary, and colony of British Guiana, no building thereon, subject to a lien of $10 with interest at the rate of 6 per cent. per annum from 15th March, 1909, and due to the Colony of British Guiana as balance of purchase money of the said lot, appraised as the property of Debideen.

Twenty-seventhly. In behalf of the Chairman of the Local Authority of the Clonbrook Country District *versus* the proprietor of lots Nos. 191, 192, 193 and 194, section B, Clonbrook, in the Clonbrook Country District:—Lots numbers 191, 192, 193 and 194, section B; Clonbrook, in the Clonbrook Country District, in the county of Demerary and colony of British Guiana, no building thereon, subject to a lien of $40 with interest at the rate of 6 per cent. per annum from 22nd March, 1909, and due to the Colony of British Guiana as balance of purchase money of the said lot, appraised as the property of Amjad.

Twenty-eighthly. In behalf of the Chairman of the Local Authority of the Clonbrook Country District *versus* the proprietor of lot No. 198, section B, Clonbrook, in the Clonbrook Country District:—Lot number 198, section B, Clonbrook, in the Clonbrook Country District, in the county of Demerary, and colony of British Guiana, no building thereon, subject to a lien of $10 with interest at the rate of 6 per cent. per annum from 29th March, 1909, and due to the Colony of British Guiana as balance of purchase money of the said lot, appraised as the property of Mohipatsing.

Twenty-ninthly. In behalf of the Chairman of the Local Authority of the Clonbrook Country District, *versus* the proprietor of lot No. 200, section B, Clonbrook, in the Clonbrook Country District:—Lot number 200, section B, Clonbrook, in the Clonbrook Country District, in the county of Demerary, and colony of British Guiana, no building thereon, subject to a lien of $10 with interest at the rate of 6 per cent. per annum from 29th March, 1909, and due to the Colony of British Guiana as balance of purchase money of the said lot, appraised as the property of Hoosenbux.

Thirtiethly. In behalf of the Chairman of the Local Authority of the Clonbrook Country District, *versus* the proprietor of lot No. 204, section A, of Clonbrook, in the Clonbrook Country District:—Lot number 204, section A, Clonbrook, in the Clonbrook Country District, in the county of Demerary, and colony of British Guiana, no building thereon, subject to a lien of $10 with interest at the rate of 6 per cent. per annum from 16th March, 1909, and due to the Colony of British Guiana as balance of purchase money of the said lot, appraised as the property of Bhognath.

All persons having any right, title, interest or claim in and to any of the above properties and who may have just grounds to oppose the sale thereof, are hereby required to do so in due form at the Registrar's Office in Georgetown, within fourteen days after the first Saturday's advertisement, setting forth his, her or their reasons of opposition in writing duly signed by a Barrister-at-Law or Solicitor, and thereafter to proceed according to law. Those inclined to purchase will attend at the time and place before-mentioned.

Terms of Sale:—$100 and under, Cash; above that sum, one month's credit with interest from the day of sale.

Registrar's Office of British Guiana, Georgetown, Demerary, this 3rd day of March, 1911.

L. C. DALTON,
Registrar.

[SECOND PUBLICATION.]

PURSUANT to writs of execution in the matters following:—

I, the undersigned Registrar of British Guiana, or my lawful deputy, will expose for sale to the highest bidder, in the presence of a Sworn Clerk or Assistant Sworn Clerk, at the Victoria Law Courts, in the city of Georgetown, on Monday, the 20th day of March, 1911, at 12 o'clock, noon:—

Firstly. In behalf of the Town Clerk of Georgetown *versus* the proprietor or representative of W½ lot No. 7, Lamaha Street, in Albert-town District:—West half lot number 7, Lamaha Street, in Albert-town District, in the city of Georgetown, in the county of Demerary, and colony of British Guiana, with the buildings and erections thereon, as per inventory, appraised as the property of R. Arthur.

Secondly. In behalf of the Town Clerk of Georgetown *versus* the proprietor or representative of E½ lot No. 140, Sixth Street, in Albert-town district:—East half lot number 140, Sixth Street, in Albert-town District, in the city of Georgetown, in the county of Demerary, and colony of British Guiana, with the buildings and erections thereon, as per inventory, appraised as the property of H. Belasco.

Thirdly. In behalf of the Town Clerk of Georgetown *versus* the proprietor or representative of West ¾ lot No. 71, also known as 4, Water Street, in Kingston District:—West three-quarter lot number 71, also known as 4, Water Street, in Kingston District, in the city of Georgetown, in the county of Demerary, and colony of British Guiana, with the buildings and erections thereon, as per inventory, appraised as the property of E. N. Bandin and T. J. Blank.

Fourthly. In behalf of the Town Clerk of Georgetown *versus* the proprietor or representative of East ¾ lot No. 66, also known as east ¾ lots 55 and 56, Cross and Leopold Streets, in Werk-en-Rust District:—East three-quarter lot number 66, also known as east three-quarter lots 55 and 56, Cross and Leopold Streets, in Werk-en-Rust District, in the city of Georgetown, in the county of Demerary, and colony of British Guiana, with the buildings and erections thereon, as per inventory, appraised as the property of A. S. de Souza.

Fifthly. In behalf of the Town Clerk of Georgetown *versus* the proprietor or representative of ¼ lot No. 75, also known as North ¼ lot 105, Smyth Street, in Werk-en-Rust District:—quarter lot number 75, also known as north quarter lot 105, Smyth Street, in Werk-en-Rust District, in the city of Georgetown, in the county of Demerary, and colony of British Guiana, with the buildings and erections thereon, as per inventory, appraised as the property of the minor C. Legay.

Sixthly. In behalf of the Town Clerk of Georgetown *versus* the proprietor or representative of ½ lot No. 76, also known as S¼ lots 94 and 95, Smyth Street, in Werk-en-Rust District:—Half lot number 76, also known as south quarter lots 94 and 95, Smyth Street, in Werk-en-Rust District, in the city of Georgetown, in the county of Demerary, and colony of British Guiana, with the buildings and erections thereon, as per inventory, appraised as the property of S. A. H. Culpeper.

Seventhly. In behalf of the Town Clerk of Georgetown *versus* the proprietor or representative of N½ lot No. 97, also known as 113, George Street, in Werk-en-Rust District:—Lot number 97, also known as 113, George Street, in Werk-en-Rust District, in the city of Georgetown, in the county of Demerary and colony of British Guiana, with the buildings and erections thereon, as per inventory, appraised as the property of R. W. Wiltshire.

Eighthly. In behalf of the Town Clerk of Georgetown *versus* the proprietor or representative of W½ lot No. 48, also known as 77, Hadfield Street, in Werk-en-Rust District:—West half lot number 48, also known as 77, Hadfield Street, in Werk-en-Rust District, in the city of Georgetown, in the county of Demerary and colony of British Guiana, with the buildings and erections thereon, as per inventory, appraised as the property of E. Loveluc.

All persons having any right, title, interest or claim in and to any of the above properties, and who may have just grounds to oppose the sale thereof, are hereby required to do so in due form at the Registrar's Office in Georgetown, within fourteen days after

Digitized by Google

the first Saturday's advertisement, setting forth his, her or their reasons of opposition in writing, duly signed by a Barrister-at-Law or Solicitor, and thereafter to proceed according to law. Those inclined to purchase will attend at the time and place beforementioned.

Terms of Sale:—$100, and under, Cash; above that sum, one month's credit with interest from the day of sale.

Registrar's Office of British Guiana, Georgetown, Demerary, this 3rd day of March, 1911.

L. C. DALTON,
Registrar.

[SECOND PUBLICATION.]

PURSUANT to writ of execution in the matter following:—

I, the undersigned Registrar of British Guiana, or my lawful deputy, will expose for sale to the highest bidder, in presence of a Sworn Clerk, or Assistant Sworn Clerk, at the Victoria Law Courts, in the city of Georgetown, on Monday, the 20th day of March, 1911, at 12 o'clock, noon:—

In behalf of G. Bettencourt and Company, Limited, a Company incorporated under the Companies Ordinance, 1898, whose registered office is at lots 9, 10 and 19, Water Street, Newtown, Georgetown, plaintiffs, *versus* Sackoldup, of Ann's Grove, east coast, Demerara, defendant:—*Firstly*, an undivided half part or share of and in Plantation Greenfield, situate on the east coast of the county of Demerary and colony of British Guiana, an undivided half part or share in and to all the buildings and erections and cultivation of every description now growing thereon; *secondly*, an undivided half part or share of and in Plantation Orange Nassau, also situate on the east sea coast of the county of Demerara, in the colony of British Guiana, with an undivided half part or share of, in and to cultivation of every description now growing thereon, save and except such parts or portions of the said plantations as have heretofore been sold or transported to other parties; *thirdly*, the stock-in-trade of the business carried on by the defendant at Clonbrook village, east coast, Demerara; and, *fourthly*, the stock-in-trade of the business carried on by the defendant at Success, east coast, Demerara.

All persons having any right, title, interest or claim in and to any of the above properties, and who may have just grounds to oppose the sale thereof, are hereby required to do so in due form at the Registrar's Office in Georgetown, within fourteen days after the first Saturday's advertisement, setting forth his, her or their reasons of opposition in writing duly signed by a Barrister-at-Law or Solicitor, and thereafter to proceed according to law. Those inclined to purchase will attend at the time and place beforementioned.

Payment must be made as follows:—One hundred dollars and under, Cash; exceeding $100 the purchaser or purchasers shall, unless they pay the purchase money at the time of the sale, forthwith deposit with the Marshal 25 per cent. of the purchase money and shall, if the purchase money does not exceed the sum of $500, pay the balance by three equal instalments from the day of sale, with interest at the rate of six per cent. per annum at the expiration of one, two or three months, respectively, and if the purchase money exceeds the sum of $500, he shall pay such balance with such interest by three equal instalments at the expiration of two, four and six months, respectively.

In the event of the purchaser making any default in payment of any of the instalments, the amount of the deposit shall be forfeited, and the property may, after being re-advertised, be put up for sale at auction and sold.

Secondly: Cash on the knock of the hammer.

Registrar's Office of British Guiana, Georgetown, Demerary, this 3rd day of March, 1911.

L. C. DALTON,
Registrar.

Counties of Demerary and Essequebo.

[THIRD PUBLICATION.]

PURSUANT to writs of execution in the matters following:—

I, the undersigned Registrar of British Guiana, or my lawful deputy, will expose for sale to the highest bidder, in presence of a Sworn Clerk or Assistant Sworn Clerk, at the Victoria Law Courts, in the city of Georgetown, on Monday, the 13th day of March, 1911, at 12 o'clock, noon:—

Firstly. In behalf of the Chairman of the Local Authority of the Lodge Village District, *versus* the proprietor of N½ of W½ lot No. 4, south side, Lodge, in the Lodge Village District:—North half of west half lot number 4, south side, Lodge, in the Lodge Village District, in the county of Demerary and colony of British Guiana, no building thereon, appraised as the property of A. C. Sealy.

Secondly. In behalf of the Chairman of the Local Authority of the Lodge Village District *versus* the proprietor of N½ of E½ lot No. 23, north side, Lodge, in the Lodge Village District:—North half of east half lot number 23, north side, Lodge, in the Lodge Village District, in the county of Demerary and colony of British Guiana, without the buildings thereon, appraised as the property of Joomney.

Thirdly. In behalf of the Chairman of the Local Authority of the Albouystown Village District *versus* the proprietor of E½ of lot No. 155, north section, Albouystown, in the Albouystown Village District:—East half lot number 155, north section, Albouystown, in the Albouystown Village District, in the county of Demerary and colony of British Guiana, no building thereon, appraised as the property of heirs of Jas. Carter, deceased.

Fourthly. In behalf of the Chairman of the Local Authority of the Albouystown Village District *versus* the proprietor of W½ of lot No. 164, south section, Albouystown, in the Albouystown Village District:—West half lot number 164, south section, Albouystown, in the Albouystown Village District, in the county of Demerary and colony of British Guiana, without the building thereon, appraised as the property of Khoobtary.

Fifthly. In behalf of the Chairman of the Local Authority of the Beterverwagting Village District *versus* the proprietor of lot No. 70, section C, Beterverwagting, in the Beterverwagting Village District:—Lot number 70, section C, Beterverwagting, in the Beterverwagting Village District, in the county of Demerary and colony of British Guiana, no building thereon, appraised as the property of Charles Simpson.

Sixthly. In behalf of the Chairman of the Local Authority of the Beterverwagting Village District, *versus* the proprietor of E½ of W½ lot No. 122, section B; lot No. 83, section D; lot No. 90, section E; Beterverwagting, in the Beterverwagting Village District:—East half of west half lot number 122, section B; lot number 83, section D; lot number 90, section E; Beterverwagting, in the Beterverwagting Village District, in the county of Demerary, and colony of British Guiana, no building thereon, appraised as the property of Maria Brathwaite.

Seventhly. In behalf of the Chairman of the Local Authority of the Beterverwagting Village District *versus* the proprietor of W½ lot No. 145, section B; W½ lot No. 40, section D; W½ lot No. 36, section E; Beterverwagting, in the Beterverwagting Village District:—West half lot number 145, section B; west half lot number 40, section D; west half lot number 36, section E; Beterverwagting, in the Beterverwagting Village District, in the county of Demerary, and colony of British Guiana, with the building thereon, appraised as the property of Bug and Lutchman.

Eighthly. In behalf of the Chairman of the Local Authority of the Golden Grove and Nabaclis Village District, *versus* the proprietor of E½ lot No. 42, section C; and all right, title and interest in and to S½ lot No. 82, section F, Nabaclis, during the continuance of the licence of occupancy No. 367, dated 17th July, 1889, and granted to the proprietors of Plantation Nabaclis, in section C, Nabaclis, ¼ share of Nabaclis, in the Golden Grove and Nabaclis Village District:—East half lot number 42, section C; and all right, title and interest in and to south half lot number 82, section F, Nabaclis, during the continuance of the licence of occupancy number 367, dated 17th July, 1889, and granted to the proprietors of Pln. Nabaclis, in section C, Nabaclis, ¼ share of Nabaclis, in the Golden Grove and Nabaclis Village District, in the county of Demerary, and colony of British Guiana, no building thereon, appraised as the property of Rebecca Rutherford and others.

Ninthly. In behalf of the Chairman of the Local Authority of the Golden Grove and Nabaclis Village District *versus* the proprietor of S½ lot No. 60, section B; S½ lot No. 54, section C; W½ lot No. 20, section D, and all right, title and interest in and to N½ lot No. 47, section E; W½ lot No. 99, section F; E½ lot No. 31, section G, Nabaclis, during the continuance of the Licence of Occupancy No. 367, dated 17th July, 1889, and granted to the proprietors of Plantation Nabaclis, ¼ share of Nabaclis, in the Golden Grove and Nabaclis village district:—South half lot number 60, section B; south half lot number 54, section C; west half lot number 20, section D, and all right, title and interest in and to north half lot number 47, section E; west half lot number 99, section F; east half lot number 31, section G, Nabaclis, during the continuance of the Licence of Occupancy No. 367, dated 17th July, 1889, and granted to the proprietors of Plantation Nabaclis, half share of Nabaclis, in the Golden Grove and Nabaclis village district, in the county of Demerary, and colony of

Digitized by Google

British Guiana, no building thereon, appraised as the property of Robinson Bristol.

Tenthly. In behalf of the Chairman of the Local Authority of the Golden Grove and Nabaclis village district, *versus* the proprietor of W½ of S½ lot No. 66, section B ; S½ lot No. 69, section C ; E½ of E½ lot No. 31, section D, and all right, title and interest in and to S½ of E½ lot No. 18, section E ; E½ of N½ lot No. 112, section F, N½ of W½ lot No. 31, section G, during the continuance of Licence of Occupancy No. 367, dated 17th July, 1889, and granted to the proprietors of Nabaclis, in Section B, Nabaclis, of Nabaclis, in the Golden Grove and Nabaclis village district:—West half of south half lot number 66, section B ; south half lot number 69, section C ; east half of east half lot number 31, section D, and all right, title and interest in and to south half of east half lot number 18, section E ; east half of north half lot number 112, section F, north half of west half lot number 31, section G, during the continuance of Licence of Occupancy No. 367, dated 17th July, 1889, and granted to the proprietors of Nabaclis, in Section B, Nabaclis, of Nabaclis, in the Golden Grove and Nabaclis village district, in the county of Demerary, and colony of British Guiana, no building thereon, appraised as the property of Daniel Providence.

Eleventhly. In behalf of the Chairman of the Local Authority of the Victoria Village District, *versus* the proprietor of E½ lot No. 84, section A : lot No. 322, section B : N½ of W½ lot No. 38, section C ; N½ of W½ lot No. 38, section D, of Victoria, in the Victoria Village District :—East half lot number 84, section A ; lot number 322, section B ; north half of west half lot number 38, section C ; north half of west half lot number 38, section D, of Victoria, in the Victoria Village District, in the county of Demerary, and colony of British Guiana, no building thereon, appraised as the property of Nero Smartt.

Twelvthly. In behalf of the Chairman of the Local Authority of the Victoria Village District *versus* the proprietor of lot No. 303, section B, Victoria, in the Victoria Village District :—Lot number 303, section B, Victoria, in the Victoria Village District, in the county of Demerary and colony of British Guiana, no building thereon, appraised as the property of Jose Gomes.

Thirteenthly. In behalf of the Chairman of the Local Authority of the Relief and Support Country District, *versus* the proprietor of a piece of land measuring 3 roods façade by 750 roods deep, bounded on the north by lands belonging to Ruth David, on the south by land belonging to Prince Solomon, on the east by Crown land, and on the west by the Demerara river, said piece of land being situated at Support, in the Relief and Support Country District :—A piece of land measuring 3 roods façade by 750 roods deep, bounded on the north by lands belonging to Ruth David, on the south by land belonging to Prince Solomon, on the east by Crown land, and on the west by the Demerara river, said piece of land being situated at Support, in the Relief and Support Country District, in the county of Demerary and colony of British Guiana, no building thereon, appraised as the property of heirs of J. Warren.

Fourteenthly. In behalf of the Chairman of the Local Authority of the Relief and Support Country District *versus* the proprietor of a piece of land measuring 3¾ roods in façade by 750 roods deep, bounded on the north by land belonging to Jonas Ramsay, on the south by land belonging to Jas. Britton, on the east by Crown land, and on the west by the Demerara river, the said piece of land being situated at, Support, in the Relief and Support Country District :—A piece of land measuring 3¾ roods façade by 750 roods deep, bounded on the north by land belonging to Jonas Ramsay, on the south by land belonging to Jas. Britton, on the east by Crown land, and on the west by the Demerara river, the said piece of land being situated at Support, in the Relief and Support Country District, in the county of Demerary and colony of British Guiana, no building thereon, appraised as the property of Amelia Pantless.

Fifteenthly. In behalf of the Chairman of the Local Authority of the Relief and Support Country District *versus* the proprietor of a piece of land 5 roods façade by 750 roods deep, bounded on the north by land belonging to Prince Solomon, on the south by land belonging to heirs of Jas. Ormand, on the east by Crown land, and on the west by the Demerara river, the said piece of land being situated at Support, in the Relief and Support Country District :—A piece of land 5 roods façade by 750 roods deep, bounded on the north by land belonging to Prince Solomon, on the south by land belonging to heirs of Jas. Ormand, on the east by Crown lands, and on the west by the Demerara river, the said piece of land being situated at Support, in the Relief and Support Country District, in the county of Demerary and colony of British Guiana, no building thereon, appraised as the property of heirs of Geo. Rogers.

Sixteenthly. In behalf of the Chairman of the Local Authority of the Relief and Support Country District, *versus* the proprietor of a piece of land measuring 5 roods by 750 roods deep, bounded on the north by land belonging to Peter Matthias, on the south by land belonging to Ruth David, on the east by Crown land, and on the west by the Demerara river the said piece of land being situated at Support, in the Relief and Support Country District :—A piece of land measuring 5 roods by 750 roods deep, bounded on the north by land belonging to Peter Matthias, on the south by land belonging to Ruth David, on the east by Crown land, and on the west by the Demerara river the said piece of land being situated at Support, in the Relief and Support Country District, in the county of Demerary, and colony of British Guiana, no building thereon, appraised as the property of M. Pickett.

Seventeenthly. In behalf of the Chairman of the Local Authority of the Relief and Support Country District *versus* the proprietor of a piece of land measuring 3 roods façade by 750 roods deep, bounded on the north by a piece of land belonging to heirs of Abraham Charles, on the south by land belonging to Jonas Ramsay, on the east by Crown land, and on the west by the Demerara river the said piece of land being situated at Support, in the Relief and Support Country District :—A piece of land measuring 3 roods façade by 750 roods deep, bounded on the north by a piece of land belonging to heirs of Abraham Charles, on the south by land belonging to Jonas Ramsay, on the east by Crown Lands, and on the west by the Demerara River, the said piece of land being situated at Support, in the Relief and Support Country District, in the county of Demerary colony of British Guiana, no building thereon, appraised as the property of J. Kiernan.

Eighteenthly. In behalf of the Chairman of the Local Authority of the Relief and Support Country District, *versus* the proprietor of a piece of land measuring 1½ roods façade by 750 roods deep, bounded on the north by land belonging to Charles Ross, on the south by land belonging to Joseph Hercules, on the east by Crown land and on the west by the Demerara river, the said piece of land being situated at Support, in the Relief and Support Country District :—A piece of land measuring 1½ roods façade by 750 roods deep, bounded on the north by land belonging to Charles Ross, on the south by land belonging to Joseph Hercules, on the east by Crown land and on the west by the Demerara river, the said piece of land being situated at Support, in the Relief and Support Country District, in the county of Demerary, and colony of British Guiana, no building thereon, appraised as the property of M. Norton.

Nineteenthly. In behalf of the Chairman of the Local Authority of the Relief and Support Country District, *versus* the proprietor of a piece of land measuring 5 roods façade by 750 roods deep, bounded on the north by land belonging to C. Ross, on the south by land belonging to the heirs of Caroline Stellman, on the east by Crown land and on the west by the Demerara river, the said piece of land being situated at Support, in the Relief and Support Country District :—A piece of land measuring 5 roods façade by 750 roods deep, bounded on the north by land belonging to C. Ross, on the south by land belonging to the heirs of Caroline Stellman, on the east by Crown land and on the west by the Demerara river, the said piece of land being situated at Support, in the Relief and Support Country District, in the county of Demerary, and colony of British Guiana, no building thereon, appraised as the property of heirs of David Taylor.

Twentiethly. In behalf of the Chairman of the Local Authority of the Relief and Support Country District *versus* the proprietor of a piece of land measuring 5 roods façade by 750 roods deep, bounded on the north by land belonging to Fredk. Solomon, on the south by land belonging to Geo. Mentess, on the east by Crown land, and on the west by the Demerara River, the said piece of land being situated at Support, in the Relief and Support Country District :—A piece of land measuring 5 roods façade by 750 roods deep, bounded on the north by land belonging to Fredk. Solomon, on the south by land belonging to Geo. Mentess, on the east by Crown land, and on the west by the Demerara River, the said piece of land being situated at Support, in the Relief and Support Country District, in the county of Demerary, and colony of British Guiana, no building thereon, appraised as the property of W. Cole.

Twenty-firstly. In behalf of the Chairman of the Local Authority of the Relief and Support Country District, *versus* the proprietor of a piece of land measuring 2 roods façade by 750 roods deep, bounded

Digitized by Google

on the north by land belonging to Dorcas Green, on the south by land belonging to Diana Isaac, on the east by Crown land, and on the west by the Demerara River, the said piece of land being situated at Support, in the Relief and Support Country District :—A piece of land measuring 2 roods façade by 750 roods deep, bounded on the north by land belonging to Dorcas Green, on the south by land belonging to Diana Isaac, on the east by Crown land, and on the west by the Demerara River, the said piece of land being situated at Support, in the Relief and Support Country District, in the county of Demerary, and colony of British Guiana, no building thereon, appraised as the property of heirs of Samuel Bunting.

Twenty-secondly. In behalf of the Chairman of the Local Authority of the Good Intent and Sisters Village District, *versus* the proprietor of lot No. 6, section A ; lot No. 10, section B ; lot No. 12, section C, Sisters, in the Good Intent and Sisters Village District :—Lot number 6, section A ; lot number 10, section B ; lot number 12, section C, Sisters, in the Good Intent and Sisters Village district, in the county of Demerary, and colony of British Guiana, no building thereon, appraised as the property of Adolphus Young.

Twenty-thirdly. In behalf of the Chairman of the Local Authority of the Good Intent and Sisters Village District, *versus* the proprietor of S½ lot N . 19, section A ; S½ lot No. 25, section B ; S½ lot No. 32, section C, Good Intent, in the Good Intent and Sisters Village District :—South half of lot No. 19, section A ; south half of lot number 25, section B, south half of lot number 32, section C, Good Intent, in the Good Intent and Sisters Village District, in the county of Demerary, and colony of British Guiana, with the building thereon, appraised as the property of Peter Wilson.

Twenty-fourthly. In behalf of the Chairman of the Local Authority of the Good Intent and Sisters Village District, *versus* the proprietor of S½ lot No. 22, section A ; S½ lot No. 57, section B ; S½ lot No. 5, section C, Good Intent, in the Good Intent and Sisters Village District :—South half lot number 22, section A ; south half lot number 57, section B ; south half lot number 5, section C, Good Intent, in the Good Intent and Sisters Village District, in the county of Demerary and colony of British Guiana, no building thereon, appraised as the property of Henry Wintz.

Twenty-fifthly. In behalf of the Chairman of the Local Authority of the Good Intent and Sisters Village District *versus* the proprietor of lot No. 37, section A ; lot No. 43, section B ; lot No. 46, section C, Good Intent, in the Good Intent and Sisters Village District :—Lot number 37, section A ; lot number 43, section B ; lot number 46, section C, Good Intent, in the Good Intent and Sisters Village District, in the county of Demerary and colony of British Guiana, with the buildings thereon, appraised as the property of G. A. Waddell.

Twenty-sixthly. In behalf of the Chairman of the Local Authority of the Good Intent and Sisters Village District *versus* the proprietor of N½ of lot No. 41, section A ; E½ of lot No. 8, section B ; N½ of lot No. 48, section C, Good Intent, in the Good Intent and Sisters Village District :—North half of lot number 41, section A ; east half of lot number 8, section B ; north half of lot number 48, section C, Good Intent, in the Good Intent and Sisters Village District, in the county of Demerary and colony of British Guiana, with the buildings thereon, appraised as the property of Peter Rose.

Twenty-seventhly. In behalf of the Chairman of the Local Authority of the Good Intent and Sisters Village District *versus* the proprietor of N½ of lot No. 46, section A ; N½ of lot No. 42, section B ; Good Intent, in the Good Intent and Sisters Village District :—North half of lot number 46, section A ; north half of lot number 42, section B ; Good Intent, in the Good Intent and Sisters Village District, in the county of Demerary, and colony of British Guiana, with the buildings thereon, appraised as the property of Beharri.

Twenty-eighthly. In behalf of the Chairman of the Local Authority of the Good Intent and Sisters Village District, *versus* the proprietor of N½ lot No. 54, section A ; E½ of lot No. 8, section B ; N½ of lot No. 32, section C, Good Intent, in the Good Intent and Sisters Village District :—North half of lot number 54, section A ; east half of lot number 8, section B ; north half of lot number 32, section C, Good Intent, in the Good Intent and Sisters Village District, in the county of Demerary, and colony of British Guiana, with the buildings thereon, appraised as the property of John Davidson.

Twenty-ninthly. In behalf of the Chairman of the Local Authority of the Good Intent and Sisters Village District *versus* the proprietor of S½ of lot No. 55, section A ; E½ of lot No. 34, section B ; N½ of lot No. 24, section C, Good Intent, in the Good Intent and Sisters Village District :—South half of lot number 55, section A ; east half of lot number 34, section B ; north half of lot number 24, section C, Good Intent in the Good Intent and Sisters Village District, in the county of Demerary, and colony of British Guiana, with the buildings thereon, appraised as the property of G. Alves and R. Cole.

Thirtiethly. In behalf of the Chairman of the Local Authority of the Good Intent and Sisters Village District *versus* the proprietor of N½ lot No. 25, section A ; W½ lot No. 36, section B ; S½ lot No. 26, section C, Good Intent, in the Good Intent and Sisters Village District :—North half lot number 25, section A ; west half lot number 36, section B ; south half lot number 26, section C, Good Intent, in the Good Intent and Sisters Village District, in the countgy of Demerary and colony of British Guiana, with the buildings thereon, appraised as the property of William King.

All persons having any right, title, interest or claim in and to any of the above properties, and who may have just grounds to oppose the sale thereof, are hereby required to do so in due form of law at the Registrar's Office in Georgetown, within fourteen days after the first Saturday's advertisement, setting forth his, her, or their reasons of opposition in writing duly signed by a Barrister-at-Law or Solicitor, and thereafter to proceed according to law. Those inclined to purchase will attend at the time and place beforementioned.

Terms of Sale—$100 and under, Cash ; above that sum, one month's credit with interest from the day of sale.

Registrar's Office of British Guiana, Georgetown, Demerary, this 24th day of February, 1911.

L. C. DALTON,
Registrar.

[THIRD PUBLICATION.]

PURSUANT to writs of execution in the matters following :—

I, the undersigned Registrar of British Guiana, or my lawful deputy, will expose for sale to the highest bidder, in presence of a Sworn Clerk or Assistant Sworn Clerk, at the Victoria Law Courts, in the city of Georgetown, on Monday, the 13th day of March, 1911, at 12 o'clock, noon :—

Firstly. In behalf of the Town Clerk of Georgetown *versus* the proprietor or representative of lot No. 20, Hincks and Regent Streets, in Robbstown District :—Lot number 20, Hinck and Regent Street, in Robbstown District, in the city of Georgetown, in the county of Demerary, and colony of British Guiana, with the buildings and erections thereon, as per inventory, appraised as the property of M. F. Pereira.

Secondly. In behalf of the Town Clerk of Georgetown *versus* the proprietor or representative of lot No. 29, Hadfield Street, in North Freeburg District :—Lot number 29, Hadfield Street, in North Freeburg District, in the city of Georgetown, in the county of Demerary, and colony of British Guiana. with the buildings and erections thereon, as per inventory, appraised as the property of heirs of Cobrian.

Thirdly. In behalf of the Town Clerk of Georgetown *versus* the proprietor or representative of East ½ lot No. 47, Bent Street, in North Freeburg District :—East half lot number 47, in Bent Street, in North Freeburg District, in the city of Georgetown, in the county of Demerary, and colony of British Guiana, with the buildings and erections thereon, as per inventory, appraised as the property of Daniel James.

Fourthly. In behalf of the Town Clerk of Georgetown *versus* the proprietor or representative of East ½ lot No. 71, Louisa Row and Bent Street, in North Freeburg District :—East half lot number 71, Louisa Row and Bent Street, in North Freeburg District, in the city of Georgetown, in the county of Demerary, and colony of British Guiana, with the buildings and erections thereon, as per inventory, appraised as the property of A. I. Robinson.

Fifthly. In behalf of the Town Clerk of Georgetown *versus* the proprietor or representative of West ½ lot No. 35, Norton Street, in Newburg District :—Lot number 35, Norton Street, in Newburg District, in the city of Georgetown, in the county of Demerary, and colony of British Guiana, with the buildings and erections thereon, as per inventory, appraised as the property of G. L. Jeffrey.

Sixthly. In behalf of the Town Clerk of Georgetown *versus* the proprietor or representative of South ½ lot No. 52, Louisa Row and Princes Street, in Newburg District :—South half lot number 52, Louisa Row and Princes Street, in Newburg District, in the city of Georgetown, in the county of Demerary, and colony of British Guiana, with the buildings and erections thereon, as per inventory, appraised as the property of M. Fernandes.

Seventhly. In behalf of the Town Clerk of George-

Digitized by Google

town *versus* the proprietor or representative of East ½ lot No. 15, Lyng and Howes Streets, in New Charlestown District:—Lot number 15, Lyng and Howes Streets, in New Charlestown District, in the city of Georgetown, in the county of Demerary, and colony of British Guiana, with the buildings and erections thereon as per inventory, appraised as the property of I. James

Eighthly. In behalf of the Town Clerk of Georgetown *versus* the proprietor or representative of East ½ lot No. 69, Adelaide and Evans Streets, in New Charlestown District:—East quarter lot number 69, Adelaide and Evans Street, in New Charlestown District, in the city of Georgetown, in the county of Demerary, and colony of British Guiana, with the buildings and erections thereon, as per inventory, appraised as the property of G. Sylvestre.

Ninthly. In behalf of the Town Clerk of Georgetown *versus* the proprietor or representative of North ½ lot No. 2, Upper D'Urban Street, in Wortmanville District:—North half lot number 2, Upper D'Urban Street, in Wortmanville District, in the city of Georgetown, in the county of Demerary, and colony of British Guiana, with the buildings and erections thereon, as as per inventory, appraised as the property of S. M. Eastman.

Tenthly. In behalf of the Town Clerk of Georgetown *versus* the proprietor or representative of South ½ lot No. 18-18, Upper Princes Street, in Wortmanville District:—South half lot number 18-18, Upper Princess Street, in Wortmanville District, in the city of Georgetown, in the county of Demerary, and colony of British Guiana, with the buildings and erections thereon, as per inventory, appraised as the property of B. Gomes.

Eleventhly. In behalf of the Town Clerk of Georgetown *versus* the proprietor or representative of North ½ lot No. 44, Upper D'Urban Street, in Wortmanville District:—North half lot number 44, Upper D'Urban Street, in Wortmanville District, in the city of Georgetown, in the county of Demerary, and colony of British Guiana, with the buildings and erections thereon, as per inventory, appraised as the property of A. Packwood.

Twelfthly. In behalf of the Town Clerk of Georgetown *versus* the propietor or representative of W½ lot No. 65, Upper Bent Street, in Wortmanville District —West half lot number 65, Upper Bent Street, in Wortmanville District, in the city of Georgetown, in the county of Demerary and colony of British Guiana, with the buildings and erections thereon, as per inventory, appraised as the property of Ramdin and Tucoodoss.

Thirteenthly. In behalf of the Town Clerk of Georgetown *versus* the proprietor or representative of W½ lot No. O, Upper Bent Street, in Wortmanville District:—West half lot number O, Upper Bent Street, in Wortmanville District, in the city of Georgetown, in the county of Demerary, and colony of British Guiana, with the buildings and erections thereon, as per inventory, appraised as the property of Greenidge Chester.

Fourteenthly. In behalf of the Town Clerk of Georgetown *versus* the proprietor or representative of W½ lot No. V V, Upper D'Urban Street, in Wortmanville District:—West half lot number V V, Upper D'Urban Street, in Wortmanville District, in the city of Georgetown, in the county of Demerary, and colony of British Guiana, with the buildings and erections thereon, as per inventory, appraised as the property of J. A. Heyliger.

Fifteenthly. In behalf of the Town Clerk of Georgetown *versus* the proprietor or representative of W½ lot No. W, Upper Bent Street, in Wortmanville District:—West half lot number W, up Bent Street, in Wortmanville District, in the city of Georgetown, in the county of Demerary, and colony of British Guiana, with the buildings and erections thereon, as per inventory, appraised as the property of Margaret Gay.

Sixteenthly. In behalf of The Town Clerk of Georgetown *versus* the proprietor or representative of W½ lot No. W.W., Upper Hadfield Street, in Wortmanville District:—West half lot number W.W., Upper Hadfield Street, in Wortmanville District, in the city of Georgetown, in the county of Demerary, and colony of British Guiana, with the buildings and erections thereon, as per inventory, appraised as the property of Nathaniel Brathwaite.

Seventeenthly. In behalf of The Town Clerk of Georgetown *versus* the proprietor or representative of lot No. 145, Crown and Oronoque streets, in Queenstown District:—Lot number 145, Crown and Oronoque streets, in Queenstown district, in the city of Georgetown, in the county of Demerary, and colony of British Guiana, with the buildings and erections thereon, as per inventory, appraised as the property of J. H. Bellamy.

Eighteenthly. In behalf of the Town Clerk of Georgetown *versus* the proprietor or representative of lot No. 201, Almond Street, in Queenstown District:—Lot number 201, Almond Street, in Queenstown District, in the city of Georgetown, in the county of Demerary and colony of British Guiana, with the buildings and erections thereon, as per inventory, appraised as the property of

Nineteenthly. In behalf of the Town Clerk of Georgetown *versus* the proprietor or representative of North ½ lot No. 47 also known as 57, Austin Place and Croal Street, in Stabroek District:—Lot number 47, also known as 57, Austin Place and Croal Street, in Stabroek District, in the city of Georgetown in the county of Demerary, and colony of British Guiana, with the buildings and erections thereon as per inventory, appraised as the property of J. Slater.

All persons having any right, title, interest or claim in and to any of the above properties, and who may have just grounds to oppose the sale thereof, are hereby required to do so in due form at the Registrar's Office in Georgetown, Demerary, within fourteen days after the first Saturday's advertisement, setting forth his, her or their reasons of opposition in writing, duly signed by a Barrister-at-Law or Solicitor, and thereafter to proceed according to law. Those inclined to purchase will attend at the time and place beforementioned.

Terms of Sale—$100 and under, Cash; above that sum, one month's credit with interest from the day of sale.

Registrar's Office of British Guiana, Georgetown, Demerary, this 24th day of February, 1911.

L. C. DALTON,
Registrar.

[THIRD PUBLICATION.]

PURSUANT to an Order granted by His Honour Sir Henry Alleyne Bovell, Knight, Chief Justice of British Guiana, bearing date 21st December, 1910, on the petition of Smith Brothers and Company, Limited, whose registered address is at lot 25 and 26, Water Street, Georgetown, plaintiff.

I, the undersigned Registrar of British Guiana, or my lawful deputy, will expose for sale to the highest bidder, in presence of a Sworn Clerk or Assistant Sworn Clerk, at the Victoria Law Courts, in the city of Georgetown, on Monday, the 13th day of March, 1911, at 12 o'clock, noon:—

In behalf of the above-named petitioner *versus* M. Persaud, an inhabitant of the county of Demerary:—An undivided half of the west half of lot number 1 (one), part of that part of Plantation Leonora, formerly called Anna Catharina, situate on the west coast of the county of Demerary, said lot number 1 (one), being laid down and defined on a diagram of a portion of the front lands of Plantation Anna Catharina by Frank Fowler, Sworn Land Surveyor, dated 23rd June, 1892, and deposited in the office in Georgetown of the Registrar of British Guiana, on the 9th day of September, 1892, the property of the defendant.

All persons having any right, title, interest or claim in and to the above property, and who may have just grounds to oppose the sale thereof, are hereby required to do so in due form at the Registrar's Office in Georgetown, within fourteen days after the first Saturday's advertisement setting forth his, her or their reasons of opposition in writing, duly signed by a Barrister-at-Law or Solicitor, and thereafter to proceed according to law. Those inclined to purchase will attend at the time and place beforementioned.

Payment must be made as follows:—One hundred dollars and under, Cash; exceeding $100—the purchaser or purchasers shall, unless they pay the purchase money at the time of sale, forthwith deposit with the Marshal 25 per cent. of the purchase money, and shall, if the purchase money does not exceed the sum of $500, pay the balance by three equal instalments, from the day of sale, with interest at the rate of six per cent. per annum, at the expiration of one, two and three months, respectively, and if the purchase money exceeds the sum of $500, he shall pay such balance with such interest, by three equal instalments, at the expiration of two, four and six months, respectively.

In the event of the purchaser making any default in payment of any of the instalments, the amount of the deposit shall be forfeited, and the property may, after being re-advertised, be put up for sale at auction and sold.

Registrar's Office of British Guiana, Georgetown, Demerary, this 24th day of February, 1911.

L. C. DALTON,
Registrar.

[THIRD PUBLICATION.]

PURSUANT to an Order granted by His Honour Sir Henry Alleyne Bovell, Knight, Chief Justice of British Guiana, bearing date 27th January,

Digitized by Google

1911, on the petition of Cyril Copeland Roberts, an inhabitant of the county of Demerary and colony of British Guiana.

I, the undersigned Registrar of British Guiana, or my lawful deputy, will expose for sale to the highest bidder, in presence of a Sworn Clerk, or Assistant Sworn Clerk, at the Victoria Law Courts, in the city of Georgetown, on Monday, the 13th day of March, 1911, at 12 o'clock, noon:—

In behalf of the above-named petitioner *versus* N. S. Grant, an inhabitant of the county of Demerary and colony aforesaid:—A tract of land situate on the right bank of the Essequebo River, British Guiana, the tract commences immediately above the lands known as Maripa and has a facade S 19° W 50 roods, with a mean depth S 71° E of 300 roods, being a portion of the abandoned land known as Moorasee.

All persons having any right, title, interest or claim in and to the above property, and who may have just grounds to oppose the sale thereof, are hereby required to do so in due form at the Registrar's Office in Georgetown, within fourteen days after the first Saturday's advertisement, setting forth his, her or their reason of opposition in writing, duly signed by a Barrister-at-Law or Solicitor, and thereafter to proceed according to law. Those inclined to purchase will attend at the time and place beforementioned.

Payment must be made as follows:—One hundred dollars and under, Cash; exceeding $100—the purchaser or purchasers shall, unless they pay the purchase money at the time of sale forthwith deposit with the Marshal 25 per cent. of the purchase money, and shall, if the purchase money does not exceed the sum of $500, pay the balance by three equal instalments, from the day of sale, with interest at the rate of 6 per cent. per annum, at the expiration of one, two and three months, respectively, and if the purchase money exceeds the sum of $500, he shall pay such balance with such interest by three equal instalments at the expiration of two, four and six months, respectively.

In the event of the purchaser making any default in payment of any of the instalments, the amount of the deposit shall be forfeited and the property may, after being re-advertised, be put up for sale at auction and sold.

Registrar's Office of British Guiana, Georgetown, Demerary, this 24th day of February, 1911.

L. C. DALTON,
Registrar.

[THIRD PUBLICATION.]

PURSUANT to writ of execution in the matter following:—

I, the undersigned Registrar of British Guiana, or my lawful deputy, will expose for sale to the highest bidder, in presence of a Sworn Clerk, or Assistant Sworn Clerk, at the Victoria Law Courts, in the city of Georgetown, on Monday, the 6th day of March, 1911, at 12 o'clock, noon:—

In behalf of Maria Theresa de Freitas, the wife of Sylvestre S. de Freitas, trading without any partner under the name, style, and firm of the Charlestown Saw-mill, of 12, Princes Street, Georgetown, plaintiff, *versus* Parlow, of Kitty village, east coast, Demerara, defendant:—A cottage 20 feet x 12 feet with gallery attached and one cow-pen 50 feet with galvanized roof, situate on a piece of land leased from the Demerara Railway Company together with defendant's right, title, and interest to the said lease.

All persons having any right, title, interest or claim in and to the above property, and who may have just grounds to oppose the sale thereof, are hereby requested to do so in due form at the Registrar's Office in Georgetown within fourteen days after the first Saturday's advertisement, setting forth his, her or their reasons of opposition in writing, duly signed by a Barrister-at-Law or Solicitor, and thereafter to proceed according to law. Those inclined to purchase will attend at the time and place beforementioned.

Terms of Sale:—Cash, on the knock of the Hammer.

Registrar's Office of British Guiana, Georgetown, Demerary, this 24th day of February, 1911.

L. C. DALTON,
Registrar.

[THIRD PUBLICATION.]

PURSUANT to an Order granted by His Honour Sir Henry Alleyne Bovell, Knight, Chief Justice of British Guiana, bearing date 1st October, 1909, on the petition of Edward Morris, an inhabitant of the county of Demerara, plaintiff:

I, the undersigned Registrar of British Guiana, or my lawful deputy will expose for sale to the highest bidder, in presence of a Sworn Clerk or Assistant Sworn Clerk, at the Victoria Law Courts, in the city of Georgetown, on Monday, the 13th day of March, 1911, at 12 o'clock, noon:—

The opposition entered on the 11th day of December, 1909, to the sale at execution of the undermentioned property having been abandoned.

In behalf of the abovenamed petitioner *versus* J. J. Holder, defendant:—

East ½ lot No. 32, in section A.
" " " " 71, " " B.
" " " " 73, " " C.
" " " " 11, " " D.

in the village of Friendship, East Coast, Demerara.

Payment must be made as follows:—One hundred dollars and under, Cash; exceeding $100 the purchaser or purchasers shall, unless they pay the purchase money at the time of the sale, forthwith deposit with the Marshal 25 per cent. of the purchase money and shall, if the purchase money does not exceed the sum of $500, pay the balance by three equal instalments from the day of sale, with interest at the rate of six per cent. per annum at the expiration of one, two or three months, respectively, and if the purchase money exceeds the sum of $500, he shall pay such balance with such interest by three equal instalments at the expiration of two, four and six months, respectively.

In the event of the purchaser making any defaul in payment of any of the instalments, the amount of the deposit shall be forfeited, and the property may, after being re-advertised, be put up for sale at auction and sold.

Registrar's Office of British Guiana, Georgetown, Demerary, this 24th day of February, 1911.

L. C. DALTON,
Registrar.

County of Berbice.

[FIRST PUBLICATION.]

PURSUANT to an Order granted by His Honour Sir Henry Alleyne Bovell, Knight, Chief Justice of British Guiana, bearing date 18th February, 1911, on the petition of Moses Junor, an inhabitant of the county of Berbice and colony of British Guiana, plaintiff.

I, the undersigned Registrar of British Guiana, or my lawful deputy, will expose for sale to the highest bidder, in presence of a Sworn Clerk or Assistant Sworn Clerk, at the Court House in New Amsterdam, Berbice, on Thursday, the 30th day of March, 1911, at 12 o'clock, noon:—

In behalf of the above-named petitioner *versus* Robert Jansen, defendant:—Part of the southern front quarter of lot number 37 (thirty-seven), Stanley Town, New Amsterdam, bounded on the east by the trench along Providence Street, on the west by part of said lot number 37 (thirty-seven), the property of I. E. Patoir, on the north by the drain along the street running through the centre of said lot number 37 (thirty-seven) and on the south by the drain dividing lots numbers 37 (thirty-seven) and 38 (thirty-eight), with the buildings and erections thereon, known as the property of Robert Jansen.

All persons having any right, title, interest or claim in and to the above property, and who may have just grounds to oppose the sale thereof, are hereby required to do so in due form at the Registrar's Office in New Amsterdam, Berbice, within fourteen days after the first Saturday's advertisement, setting forth his, her or their reasons of opposition in writing, duly signed by a Barrister-at-Law or Solicitor, and thereafter to proceed according to law. Those inclined to purchase will attend at the time and place beforementioned.

Payment must be made as follows:—One hundred dollars and under, Cash; exceeding $100—the purchaser or purchasers shall, unless they pay the purchase money at the time of sale, forthwith deposit with the Marshal 25 per cent. of the purchase money and shall, if the purchase does not exceed the sum of $500 pay the balance by three equal instalments, from the day of sale, with interest at the rate of six per cent. per annum, at the expiration of one, two and three months, respectively, and if the purchase money exceeds the sum of $500, he shall pay such balance with such interest by three equal instalments at the expiration of two, four and six months, respectively.

In the event of the purchaser making any default in payment of any of the instalments, the amount of the deposit shall be forfeited and the property may, after being re-advertised, be put up for sale at auction and sold.

Registrar's Office of British Guiana, New Amsterdam, Berbice, this 10th day of March, 1911.

L. C. DALTON,
Registrar.

Digitized by Google

County of Berbice.

[SECOND PUBLICATION.]

PURSUANT to writs of execution in the matters following:—

I, the undersigned Registrar of British Guiana, or my lawful deputy, will expose for sale to the highest bidder, in presence of a Sworn Clerk or Assistant Sworn Clerk, at the Court House, in New Amsterdam, Berbice, on Thursday, the 23rd day of March, 1911, at 12 o'clock, noon:—

Firstly. In behalf of the Chairman of the Local Authority for the Bush Lot Country District, *versus* the proprietor of house lot number 231, section C; and cultivation lot number 162, section K; in the Bush Lot Country District:—House lot number 231 (two hundred and thirty-one), section C; and cultivation lot number 162 (one hundred and sixty-two), section K, in the Bush Lot Country District, in the County of Berbice, and colony of British Guiana, no buildings thereon, appraised as the property of Estate of Jaunkey.

Secondly. In behalf of the Chairman of the Local Authority for the Bush Lot Country District, *versus* the proprietor of house lot number 102, section A; and cultivation lot number 321, section I, in the Bush Lot Country District:—House lot number 102 (one hundred and two), section A; and cultivation lot number 321 (three hundred and twenty-one), section I, in the Bush Lot Country District in the county of Berbice, and colony of British Guiana, with the buildings thereon, appraised as the property of Done Sing.

Thirdly. In behalf of the Chairman of the Local Authority for the Bush Lot Country District, *versus* the proprietor of house lot number 139, section C, and cultivation lot number 198, section H, in the Bush Lot Country District:—House lot number 139 (one hundred and thirty-nine), section C, and cultivation lot number 198 (one hundred and ninety-eight), section H, in the Bush Lot Country District, in the county of Berbice, and colony of British Guiana, no buildings thereon, appraised as the property of Dookny.

Fourthly. In behalf of the Chairman of the Local Authority for the Bush Lot Country District, *versus* the proprietor of house lot number 141, section B, and cultivation lot number 2, section H, in the Bush Lot Country District:—House lot number 141 (one hundred and forty-one), section B; and cultivation lot number 2 (two), section H, in the Bush Lot Country District, in the county of Berbice, and colony of British Guiana, no buildings thereon, appraised as the property of Bhugmaneah.

Fifthly. In behalf of the Chairman of the Local Authority for the Bush Lot Country District, *versus* the proprietor of house lot 45, section B, and cultivation lot number 55, section H, in the Bush Lot Country District:—House lot number 45 (forty-five), section B, and cultivation lot number 55 (fifty-five), section H, in the Bush Lot Country District, in the county of Berbice, and colony of British Guiana, no buildings thereon, appraised as the property of Ramdeware.

Sixthly. In behalf of the Chairman of the Local Authority for the Bush Lot Country District, *versus* the proprietor of house lot number 190, section C, and cultivation lot number 173, section H, in the Bush Lot Country District:—House lot number 190 (one hundred and ninety), section C, and cultivation lot number 173 (one hundred and seventy-three), section H, in the Bush Lot Country District, in the county of Berbice, and colony of British Guiana, no buildings thereon, appraised as the property of Golaup.

Seventhly. In behalf of the Chairman of the Local Authority for the Bush Lot Country District, *versus* the proprietor of house lot number 191, section C, and cultivation lot number 174, section H, in the Bush Lot Country District:—House lot number 191 (one hundred and ninety one), section C, and cultivation lot number 174 (one hundred and seventy-four), section H, in the Bush Lot Country District, in the county of Berbice, and colony of British Guiana, no buildings thereon, appraised as the property of Gomnee.

Eighthly. In behalf of the Chairman of the Local Authority for the Bush Lot Country District, *versus* the property of house lot number 238, section C, and cultivation lot number 155, section K, in the Bush Lot Country District:—House lot number 238 (two hundred and thirty-eight), section C, and cultivation lot number 155 (one hundred and fifty-five), section K, in the Bush Lot Country District, in the county of Berbice, and colony of British Guiana, no buildings thereon, appraised as the property of Hydr.

All persons having any right, title, interest or claim in and to any of the above properties, and who may have just grounds to oppose the sale thereof, are hereby required to do so in due form at the Registrar's Office in New Amsterdam within fourteen days after the first Saturday's advertisement, setting forth his, her or their reasons of opposition in writing, duly signed by a Barrister-at-Law or Solicitor, and thereafter to proceed according to law. Those inclined to purchase will attend at the time and place beforementioned.

Terms of Sale:—$100, and under, Cash; above that sum, one month's credit with interest from the day of sale.

Registrar's Office of British Guiana, New Amsterdam, Berbice, this 3rd day of March, 1911.

L. C. DALTON,
Registrar.

Official Receiver's Notices.

SALES.

BY the Official Receiver of British Guiana, at his Office, Victoria Law Courts, in the city of Georgetown, at the hour of One o'clock, p.m., on

TUESDAY, 21ST MARCH, 1911.

As Assignee of the property of

JAMES FREDERICK WEBBER, Insolvent.

Firstly.—Lot number 177 (one hundred and seventy-seven), also known in the books of the Town Council as A.E. and I, situate in the South Cumingsburg District, in the city of Georgetown, with all the buildings and erections thereon, save and except two cottages on the north-east end of said lot number 177, also known as A.E. and I, said cottages being the property of Mrs. Augusto Rodrigues, and also save and except two small cottages on the south-east part of said lot number 177, also known as A. E. and I, said cottages being the property of Francis De Souza.

Secondly.—One case clocks in Colonial Bond.

Terms of Sale:—$100 and under, Cash; above that sum, at a credit of three months, with interest from day of sale, at the rate of 6 per cent. per annum.

All persons laying claim to any of the above property, may apply to the Court in the prescribed manner.

W. A. PARKER,
Official Receiver,
Assignee.

Dated 2nd March, 1911.

BY The Official Receiver of British Guiana, at his Office, Victoria Law Courts, in the City of Georgetown, at the hour of one o'clock, p.m., on

TUESDAY, 28th MARCH, 1911.

As assignee of the property of:—

HENRY MAN-SON-HING, Insolvent.

Firstly. 19/360 undivided parts or shares of and in the concession or lot of land number 2 (two), and also four thousand four hundred and ten superficial feet of land in front of the said lot number 2 (two), which together with the said 4,410 superficial feet of land is known in the Town Books as number 25 or 29, situate in Werk-en-Rust, in the city of Georgetown in the county of Demerary, with 19/360 undivided parts or shares of and in the buildings and erections thereon, subject to a life interest in favour of Emily Man-Son-Hing, born Tilee, widow; *secondly*, 19/360 undivided parts or shares of and in lot number 24 (twenty-four), situate in Werk-en-Rust district, in the city of Georgetown, in the county of Demerary, known on Hillhouse's chart as lot number 28 (twenty-five), with 19/360 undivided parts or shares of and in the buildings and erections thereon, subject to a life interest in favour of Emily Man-Son-Hing, born Tilee, widow.

Secondly. South half of lot number 58 (fifty-eight), section A; east half of lot number 22 (twenty-two), section B; and east half of lot number 23 (twenty-three), section C, in the village of Good Intent, in the county of Demerary and colony of British Guiana, with the buildings thereon.

Thirdly. The book debts due the said estate.

Terms of Sale: $100 and under, Cash; above that sum, at a credit of 3 Months, with interest from day of sale, at the rate of 6 per cent. per annum.

All persons laying claim to any of the above property may apply to the Court in the prescribed manner.

W. A. PARKER,
Official Receiver,
Assignee.

Dated 9th March, 1911.

Digitized by Google

BY the Official Receiver of British Guiana, at his office, Victoria Law Courts, in the City of Georgetown, at the hour of 1 o'clock, p.m., on

TUESDAY, 28th MARCH, 1911.

As Assignee of the property of:—

SAHIBDEEN, Insolvent.

Firstly. Lots numbers 22 (twenty-two) and 53 (fifty-three), south side, Craig Back Lands, in the Craig Country District, in the county of Demerary and colony of British Guiana.

Secondly. House lot number 76 (seventy-six), north half Good Hope, cultivation lot number 7 (seven), south half Good Hope, in the Helena Country District, in the county of Demerary and colony of British Guiana.

Thirdly House lot number 77 (seventy-seven), north half Good Hope, cultivation lot number 8 (eight), south half Good Hope, in the Helena Country District, in the county of Demerary and colony of British Guiana.

Terms of Sale:—Cash.

All persons laying claim to any of the above property, may apply to the Court in the prescribed manner.

W. A. PARKER,
Official Receiver,
Assignee.

Dated 9th March, 1911.

NOTICES.

BRITISH GUIANA.—IN THE SUPREME COURT.

In Insolvency No. 16 of 1910.

Re JAMES FREDERICK WEBBER, Insolvent.

In Insolvency—Notice is hereby given that James Frederick Webber, was on the 3rd day of February, 1911, adjudged Insolvent by the Supreme Court.

W. A. PARKER,
Official Receiver.

Dated 2nd March, 1911.

BRITISH GUIANA.—IN THE SUPREME COURT.

In Insolvency No. 2 of 1910.

Re MANOEL PESTANO, Junior, Insolvent.

NOTICE is hereby given that a Second and Final dividend of 40 cents in the dollar has been declared in this matter and that the sum may be received at my Office in Georgetown on Saturday, the 11th day of March, 1910, or on any subsequent day between the hours of Ten and Four.

Upon applying for payment a Creditor must produce any Bills of Exchange or other Securities held by him if not already filed.

Creditors can have the amounts payable to them remitted by cheque at their risk and expense on application to the Official Receiver.

Dated the 10th day of March, 1911.

W. A. PARKER,
Official Receiver,
Assignee.

Lands and Mines Notices

Under Crown Lands Regulations.

DEPARTMENT OF LANDS & MINES
GEORGETOWN, DEMERARA,
[1.] 11th March, 1911.

NOTICE is hereby given, for general information, that the following applications to transfer the undermentioned tracts of Crown Land made under the Crown Lands Regulations, 1910, have been lodged with the Commissioner of Lands and Mines, viz.:—

PERMISSIONS UNDER CLAUSE 65.

BY WONG FUNG KIOW TO AND IN FAVOUR OF HO-A SHOO, LTD.

Permission No. 431 to occupy lots 14, 15 and 16, at Tumatumari, Potaro river.

Permission No. 477 to occupy lots 8 and 9, at Tumatumari, Potaro river.

BY JAMES CHAN CHOONG.

Permission No. 814 to occupy lot 4, Potaro-Konawaruk Road, Potaro river.

BY THE ESTATE HO-A-SHOO, DECD., TO AND IN FAVOUR OF HO-A-SHOO, LTD.

Permission No. 577, to occupy 5 acres of Crown land on the right bank, Barima river.

Permission No. 578, to occupy 5 acres of Crown land, right bank, Barima river.

Permission No. 579, to occupy 1 acre of Crown land, left bank, Barima river.

Permission No. 587, to occupy half acre of Crown land, left bank, Barima river.

Permission No. 815, to occupy lot No. 3, Potaro, Konawaruk Road.

BALATA LICENCES PART VII.

BY MESSRS. SANDBACH, PARKER & CO., TO AND IN FAVOUR OF THE UNITED BALATA CORPORATION OF BRITISH GUIANA, LTD.

Balata Collecting Licence No. A 1,360, all the islands in the Essequebo river lying between the Aritaka rapid and the lower end of Gluck Island.

Balata Collecting Licence No. A 1,361, on the right bank, Manawari river, a tributary of the Moruca river.

Balata Collecting Licence No. A 1,404, on the left bank, Tapacooma river, Pomeroon river.

Balata Collecting Licence No. A 1,405, on the right bank, Essequibo river, formerly held under Licence No. A 594.

Balata Collecting Licence No. A 1,406, on the right bank, Essequibo river, formerly held under Licence No. A 595.

Balata Collecting Licence No. A 1,407, on the right bank, Essequibo river, formerly held under Licence No. A 596.

Balata Collecting Licence No. A 1,408, on the right bank, Essequibo river, formerly held under Licence No. A 597.

BY CLEMENT P. GASKIN TO AND IN FAVOUR OF THE UNITED BALATA CORPORATION OF BRITISH GUIANA, LTD.

Balata Collecting Licence No. A 737, on left bank, Essequibo river, between Peruku and Oweanna creeks.

Balata Collecting Licence No. A 733, the Forest on Crown land on Fort Island, Essequibo river.

Balata Collecting Licence No. A 734, on left bank, Essequibo river, between Weri-weraikuru and Arakwa creeks.

Balata Collecting Licence No. A 735, on left bank, Essequibo river, between Groete and Arakwa creeks.

Balata Collecting Licence No. A 736, on left bank, Essequibo river, between Oweanna and Groete creeks.

Balata Collecting Licence No. A 1,214, on left bank, Eseequibo river, from Puterima to Kurumaikabra creek.

Balata Collecting Licence No. A 1,215, on left bank, Essequibo river, from Kumaka Serima to Yakaramari.

Balata Collecting Licence No. A 1,216, on left bank, Essequibo river, from Yakaramari to Puterima creek.

Balata Collecting Licence No. A 1,252, on right bank, Demerara river, between Banim and Kari-Kari creeks.

Balata Collecting Licence No. A 1,253, on left bank, Cuyuni river, between the Mariwa creek and Mariwa Fall.

Balata Collecting Licence No. A 1,254, on Swarima island in the Cuyuni river.

Balata Collecting Licence No. A 1,362, on left bank, Mazaruni river, from 44 miles above Rumong Rumong river to Pumah Falls.

Balata Collecting Licence No. A 1,363, on left bank, Mazaruni river, from 40 to 44 miles above the mouth of Rumong Rumong river.

Balata Collecting Licence No. A 1,364, on left bank, Mazaruni river, from 4 to 8 miles above the Rumong Rumong river.

Balata Collecting Licence No. A 1,365, on left bank, Mazaruni river, from 8 to 12 miles above the Rumong Rumong river.

Balata Collecting Licence No. A 1,366, on left bank, Mazaruni river, from Rumong Rumong creek to 4 miles above.

Balata Collecting Licence No. A 1,367, on left bank, Demerara river, between Harama creek and a point 4 miles above.

Balata Collecting Licence No. A 1,368, on left bank, Demerara river, from 4 to 8 miles above Harama creek.

Balata Collecting Licence No. A 1,369, on left bank, Mazaruni river, from 32 to 36 miles above the Rumong Rumong river.

Balata Collecting Licence No. A 1,370, on left bank, Mazaruni river, from 14 to 16 miles above the Rumong Rumong river.

Digitized by Google

Balata Collecting Licence No. A 1,371, on left bank' Mazaruni river, from 16 to 20 miles above the mouth of the Rumong Rumong river.
Balata Collecting Licence No. A 1,372, on left bank, Mazaruni river, from 20 to 24 miles above the mouth of Rumong Rumong river.
Balata Collecting Licence No. A 1,373, on left bank, Mazaruni river, from 24 to 28 miles above the mouth of Rumong Rumong river.
Balata Collecting Licence No. A 1,374, on left bank, Mazaruni river, from 28 to 32 miles above the mouth of Rumong Rumong river.
Balata Collecting Licence No. A 1,375, on left bank, Mazaruni river, from 36 to 40 miles above the mouth of Rumong Rumong river.

BY S. E. R. FORBES, TO AND IN FAVOUR OF UNITED BALATA CORPORATION OF BRITISH GUIANA, LTD.

Balata Collecting Licence No. A 1,387, left bank, Essequibo river, from two miles below mouth of Potaro river to opposite Smith's Post Island.
Balata Collecting Licence No. A 1,388, on left bank, Essequibo river, from opposite Smith's Post Island,
Balata Collecting Licence No. A 1,389, on left bank. Essequibo river, from the upper line of Exclusive Permission to Old Omai Landing.
Balata Collecting Licence No. 1,390, on left bank, Essequibo river, from Old Omai Landing downwards.
Balata Collecting Licence No. A 1,391, on left bank, Essequibo river, from opposite Kura Kura point.
Balata Collecting Licence No. A 1,392, on left bank, Essequibo river, from a small rapid just below Tamour creek.
Balata Collecting Licence No. 1,393, left bank, Essequibo river, from the Yukurushi creek to opposite Moco Moco creek.

BY THE ROIWA RIVER SYNDICATE, LIMITED, TO AND IN FAVOUR OF THE AMSTERDAM BALATA COMPAGNIE.

Balata Collecting Licence A 1,110, left bank Essequibo river, from 18 miles below Kuyuwini river to 28 miles below.
Balata Collecting Licence A 1,111, left bank Essequibo river, from 10 miles below Kuyuwini river to 18 miles below.
Balata Collecting Licence A 1,112, left bank Essequibo river, from 3 miles below Kuyuwini river to 10 miles below.
Balata Collecting Licence A 1,113, left bank Essequibo river, from 16 miles below Yucanopito cataract to 3 miles below Kuyuwini river.
Balata Collecting Licence A 1,114, left bank Essequibo river, from Yucanopito cataract to 16 miles below.
Balata Collecting Licence A 1,115, left bank Essequibo river, from Yucanopito cataract to 2 miles above Kamoa river.
Balata Collecting Licence A 1,116, left bank Kuyuwini river, from 10 miles up to 17 miles above.
Balata Collecting Licence A 1,117, left bank Kassikityu river, from 17 miles up to 25 miles above.
Balata Collecting Licence A 1,118, left bank Kassikityu river trom 25 miles above its mouth to 33 miles up.
Balata Collecting Licence A 1,119, left bank Kassikityu river, from 33 miles up the river to 41 miles up.
Balata Collecting Licence A 1,120, left bank Kassikityu river, from 41 miles up the river to 50 miles up.
Balata Collecting Licence A 1,121, left bank Kassikityu river, from 50 miles up the river to 59 miles up.
Balata Collecting Licence A 1,122, left bank, Kasskityu river, from 59 miles up the river to 69 miles up.
Balata Collecting Licence A 1,123, left bank Wamuriak river, right bank Takutu river.
Balata Collecting Licence A 1,124, right bank Kassikityu river, from 47 miles up to a line 300 yards east of boundary.
Balata Collecting Licence A 1,125, right bank Kassikityu river, from 37 miles up the river to 47 miles up.
Balata Collecting Licence A 1,126 right bank Kassikityu river, from 27 miles up the river to 37 miles up.
Balata Collecting Licence A 1,127, right bank Kassikityu river, from 19 miles up the river to 27 miles up.
Balata Collecting Licenae A 1,128, right bank Kassikityu river, from 10 miles up the river to 27 miles up.
Balata Collecting Licence A 1,129, left bank Essequibo river, from 1 mile below Kanernau river to 8 miles above.
Balata Collecting Licence A 1,130, lest bank Essequibo river, from 8 miles above Kanernau river to 17 miles above.
Balata Collecting Licence A 1,131, left bank Essequibo river, from 17 miles above Kanernau river to 26 miles above.
Balata Collecting Licence A 1,132, left bank Essequibo river, from 26 miles above Kanernau river to 300 yards from the boundary line between British Guiana and Brazil.

BY THE HYA-HYA SYNDICATE, LIMITED TO AND IN FAVOUR OF THE AMSTERDAM BALATA COMPAGNIE.

Balata Collcting Licence A 1,133, right bank Cuyun river, from 4 miles below Waiarimpo creek to the mouth of the Aremu river.
Balata Collecting Licence A 1,134, right bank Cuyuni river, from Aremu river.
Balata Collecting Licence A 1,135, right bank Aremu, right bank Cuyuni river.
Balata Collecting Licence A 1,136, right bank Cuyuni river, from Waiarimpo creek to 4 miles below.
Balata Collecting Licence A 1,137, right bank Cuyuni river, from 8 miles below Waiamu river to Waiarimpo creek.
Balata Collecting Licence A 1,138, right bank Cuyuni river., being in rear of tract between Waiarimpo creek and 8 miles below Waiamu river.
Balata Collecting Licence A 1,139, right bank Cuyuni river, from 4 miles below Waiamu river to 8 miles below.
Balata Collecting Licence A 1,140, right bank Cuyuni river, being in rear of a tract from 4 miles below Waiamu river to 8 miles below.
Balata Collecting Licence A 1,141, right bank Cuyuni river, from Waiamu river to 4 miles below.
Balata Collecting Licence A 1,142, right bank Cuyuni river, from Waiamu river to 4 miles above.
Balata Collecting Licence A 1,143, right bank Cuyuni river, from 4 miles above Waiamu river to 8 miles above.
Balata Collecting Licence A 1,144, right bank Cuyuni river, from 8 miles above Waiamu river to 12 miles above.
Balata Collecting Licence A 1,145, right bank Cuyuni river, from Waripara river te 4 miles below.
Balata Collecting Licence A 1,146, right bank Cuyuni river, from Waripara river to 4 miles above.
Balata Collecting Licence A 1,147, right bank Cuyuni river, from 4 miles above Waripara river to 8 miles above.
Balata Collecting Licence A 1,148, right bank Cuyuni river, from 8 miles above Waripara river to 12 miles above.
Balata Collecting Licence A 1,149, right bank Cuyuni river, from 12 miles above Waripara river to 16 miles below Otamong river.
Balata Collecting Licence A 1,150, right bank Cuyuni river, from 12 miles below Otamong river to 16 miles below.
Balata Collecting Licence A 1,151, right bank Cuyuni river, from 8 miles below Otamong river to 12 miles below.
Balata Collecting Licence A 1,152, right bank Cuyuni river, from 4 miles below Otamong river to 8 miles below.
Balata Collecting Licence A 1,153, right bank Cuyuni river, from Otamong river to 4 miles below.
Balata Collecting Licence A 1,154, left bank Puruni river, from 28 miles above Kartuni river to a point midway between the sources of the Puruni and Otamong rivers.
Balata Collecting Licence A 1,155, left bank Puruni river, from 24 miles above Kartuni river to 28 miles above.
Balata Collecting Licence A 1,156 left bank Puruni river, from 20 miles above Kartuni river to 24 miles above.
Balata Collecting Licence A 1,157, left bank Puruni river, from 16 miles above Kartuni river to 20 miles above.
Balata Collecting Licence A 1,158, left bank Puruni river, from 12 miles above Kartuni river to 16 miles above.
Balata Collecting Licence A 1,159, left bank Puruni river, from 8 miles above Kartuni river to 12 miles above.
Balata Collecting Licence A 1,160, left bank Puruni river, from 4 miles above Kartuni river to 8 miles aaove.
Balata Collecting Licence A 1,161, left bank Puruni river, from the mouth of the Kartuni river to 4 miles up.
Balata Collecting Licence A 1,162, loft bank Kartuni river, left bank Puruni river, from opposite the mouth of Accourou river.
Balata Collecting Licence A 1,163, left bank Kartuni river, left bank Puruni river, from opposite the mouth of the Accourou river to 16 miles up the Kartuni river.
Balata Collecting Licence A 1,164, left bank Kartuni river, left bank Puruni river, from 12 miles up the river to 16 miles up.

Digitized by Google

Balata Collecting Licence A 1,165, left bank Kartun river, left bank Puruni river, from 8 miles up the river to 12 miles up.
Balata Collecting Licence A 1,166, left bank Kartuni river, left bank Puruni river, from 4 miles up the river to 8 miles up.
Balata Collecting Licence A 1,167, left bank Kartuni river, left bank Puruni river, from its mouth to 4 miles up.
Balata Collecting Licence A 1,168, left bank Puruni river, from the Kartuni river to 4 miles below.
Balata Collecting Licence A 1,169, left bank Puruni river, from 4 miles below Kartuni river to 6 miles above Mara-Mara creek.
Balata Collecting Licence A 1,160, left bank Puruni river, from 2 miles above Mara-Mara creek to 6 miles above.
Balata Collecting Licence A 1,171, left bank Puruni river, from 2 miles below Mara-Mara creek to 2 miles above.
Balata Collecting Licence No. 1,172, left bank Puruni river, from 16 miles above its junction with the Puriari creek to 2 miles below Mara-Mara creek.
Balata Collecting Licence No. 1,173, left bank Puruni river, from 12 miles above Puraiari creek to 16 miles above.
Balata Collecting Licence No. A 1,174, left bank Puruni river, from 8 miles above Puriari creek to 12 miles above
Balata Collecting Licence No. A 1,175, left bank Puruni river, from the mouth of the Puriari creek to 4 miles above.
Balata Collecting Licence No. A 1,176, left bank Puruni river, from 4 miles above Puriari creek to 8 miles above.

BY JOHN WALDO LINK, TO AND IN FAVOUR OF THE AMSTERDAN BALATA COMPAGNIE.

Balata Collecting Licence No. A 752, being the whole of Gluck Island, Essequibo river, save and except tracts otherwise legally occupied.

All persons having any right, title, or claim in and to any of the aforementioned tracts of Crown Land, and who may have just grounds to oppose the transfer thereof, are hereby requested to do so in due form at the Office of the Department of Lands and Mines, at the Victoria Law Courts, in the city of Georgetown, at any time during office hours, or any day within twenty-one days from the date of this advertisement, setting forth his, her, or their reasons of opposition in writing duly signed.

FRANK FOWLER,
Commissioner of Lands and Mines.

DEPARTMENT OF LANDS & MINES

GEORGETOWN, DEMERARA,
[3.] 25th February, 1911.

NOTICE is hereby given, for general information, that the following applications to transfer the undermentioned tracts of Crown Land made under the Crown Lands Regulations, 1910, have been lodged with the Commissioner of Lands and Mines, viz:—

LICENCES OF OCCUPANCY—PART V.

BY HENRY EVANS TO AND IN FAVOUR OF CEPHAS CORNELIUS CLARKE.

Licence of Occupancy No. A 204 to occupy 110 acres of Crown Land on the southern half of Lot No. 30 on the North West Coast of the County of Essequibo.

BALATA LICENCES—PART VII.

BY JOHN BOURKE TO AND IN FAVOUR OF PERCY C. WIGHT.

Balata Collecting Licences Nos. A 1,278, A 1,279, A 1,280 and A 1,281 on the Right Bank, Essequibo River.

All persons having any right, title, or claim in and to the aforementioned tracts of Crown land, and who may have just grounds to oppose the transfers thereof, are hereby requested to do so in due form at the Office of the Department of Lands and Mines, at the Victoria Law Courts, in the city of Georgetown, at any time during office hours, or any day within twenty-one days from the date of this advertisement, setting forth his, her, or their reasons of opposition in writing duly signed.

FRANK FOWLER,
Commissioner of Lands and Mines.

Under the Mining Regulations

APPLICATIONS FOR LICENCES

DEPARTMENT OF LANDS & MINES.

GEORGETOWN, DEMERARA,
[1.] 11th March, 1911.

IN accordance with Clause 11 of the Mining Regulations, 1905

Notice is hereby given that the following applications for Claim Licences have been lodged with the Commissioner at the Office of the Department of Lands and Mines:—

DISTRICT NO. 4.

TO MINE FOR GOLD.

BY JOHN PEDRO VIEIRA.

1,500 x 800 feet of Crown land, Bill Bird Creek, Right Bank, Wenamu, Cuyuni.
Distance of claim to river or creek landing—14 miles to Arawai Landing.
Nearest claim holder—Nil.
1,500 x 800 feet of Crown land, Bill Bird Creek, Right Bank, Wenamu, Cuyuni.
Distance of claim to river or creek landing—14 miles to Arawai Landing.
Nearest claim holder—Nil.

TO MINE FOR PRECIOUS STONES.
DISTRICT NO. 3.

BY J. F. CAMACHO.

1,500 x 800 feet of Crown land, Issenero Creek, Turtle Creek, Enachu, Massaruni River.
Distance of claim to river or creek landing—9 miles.
Nearest claim holder—J. E. Clementson.

All persons having any right, title and interest in and to the abovementioned tracts of Crown Land, and who may have just grounds to oppose the granting thereof, are hereby required to do so in due form at the Office of the Department of Lands and Mines, in the City of Georgetown, within the time specified by the Regulations, setting forth his, her, or their reasons of opposition in writing, duly signed.

FRANK FOWLER,
Commissioner of Lands and Mines.

TRANSFER OF CLAIMS.

[1.] 11th March, 1911.

IN accordance with Clause 44 (2) of the Mining Regulations, 1905:

Notice is hereby given that the following Notice of intended Transfer of right, title, and interest in and to the undermentioned Claim Licences has been received by the Commissioner of Lands and Mines:—

DISTRICT NO. 3.

BY GARNETT & CO., LTD., TO AND IN FAVOUR OF THE MINNEHAHA DEVELOPMENT COMPANY, LTD.

All of their right, title and interest in and to Claim Licences Nos. B 747 to B 757, 1,023 to 1,025, 146 to 149, 62, 424, 1,226, 323, 325, 3,078, 3,079, 4,373, 1,950 to 1,953, 5,652, 4,368, 1,922, A 1,334, A 274, A 309, 3,478, A 1,449, B 758, B 539, 224, A 2 752, B 534, 3,905, 286, 287, 288, A 399, 1,061, 2,841, A 1,185, A 1,448, A 464, 273, 23, 24, 546, 547, 548, 549, 570, A 2,357, A 2,358, A 2,359, A 2,363, A 1,644 to A 1,647, A 1,542, A 1,543, A 1,462, 2,360 to 2,362, B 536 to B 538, B 592, B 593, 4,368.

All persons having any right, title, interest or claim in and to the abovementioned Claim Licences, and who may have just grounds to oppose the transfer thereof, are hereby required to do so in due form at the Office of the Department of Lands and Mines, in the City of Georgetown, within the time specified by the Regulations, setting forth his, her, or their reasons of opposition in writing, duly signed.

FRANK FOWLER,
Commissioner of Lands and Mines.

CLAIM LICENCE ABANDONED.

[1.] 11th March, 1911.

NOTICE is hereby given in accordance with Clause 18 (5) of the Mining

Digitized by Google

Regulations, 1905, that the undermentioned Claim Licence has been abandoned.

FRANK FOWLER,
Commissioner of Lands and Mines.

DISTRICT NO. 2.

BY F. W. HUTSON.

1,500 x 800 feet of Crown land, Tiger Creek, Right Bank, Potaro.
Distance of claim to river or creek landing—6 miles.
Nearest claim holder—Ho-a-Shoo, Ltd, C. E. Hercule.

APPLICATIONS FOR LICENCES.

DEPARTMENT OF LANDS & MINES,

GEORGETOWN, DEMERARA.

[2.] 4th March, 1911

IN accordance with Clause 11 of the Mining Regulations, 1905:

Notice is hereby given that the following applications for Claim Licences have been lodged with the Commissioner at the Office of the Department of Lands and Mines:—

TO MINE FOR GOLD.

DISTRICT NO. 3

BY JOHN DOS SANTOS.

1,500 x 800 feet of Crown land, Marie Creek, Left Bank, Kamawarie Creek, Puruni River.
Distance of claim to river or creek landing—Ten miles from Landing.
Nearest claim holder—Nil.

DISTRICT NO. 4.

BY MARY GONSALVES & JOSEPH AUGUSTUS CLARKE.

1,500 x 800 feet of Crown land, Guiding Star Creek, running into Cuyuni River at upper end of Long Island.
Distance of claim to river or creek landing—Five miles from Bank of River.
Nearest claim holder—J. C. Humphrey.

All persons having any right, title and interest in and to the abovementioned tracts of Crown Land and who may have just grounds to oppose the granting thereof, are hereby required to do so in due form at the Office of the Department of Lands and Mines, in the City of Georgetown, within the time specified by the Regulations, setting forth his, her, or their reasons of opposition in writing, duly signed.

FRANK FOWLER,
Commissioner of Lands and Mines.

TRANSFER OF CLAIMS.

[2.] 4th March, 1911.

IN accordance with Clause 44 (2) of the Mining Regulations, 1905:

Notice is hereby given that the foll wing Notices of intended Transfer of right, title, and interest in and to the undermentioned Claim Licences have been received by the Commissioner of Lands and Mines:—

DISTRICT NO. 3.

BY JOSEPH TROTMAN TO AND IN FAVOUR OF J. F. CAMACHO.

All of his right, title and interest in and to Claim Licence B 1,727, Left Bank, Massaruni River.

DISTRICT NO. 4.

BY W. W. BRASSINGTON & R. E. BRASSINGTON TO AND IN FAVOUR OF THE MINNIE-HA-HA DEVELOPMENT COMPANY, LIMITED.

All of his right, title and interest in and to Claim Licences Nos. B 1,764 B 1,765, B 1,766, B 1,767, B 1,768, B 1,769, B 1,770, B 1,771, B 1,772, B 1,773, B 1,774, B 1,775, situate on the Right Bank of the Wenamu, Right Bank, Cuyuni River.

All persons having any right, title, interest or claim in and to the abovementioned Claim Licences and who may have just grounds to oppose the transfer thereof, are hereby required to do so in due form at the Office of the Department of Lands and Mines, in the City of Georgetown, within the time specified by the Regulations, setting forth his, her, or their reasons of opposition in writing, duly signed.

FRANK FOWLER,
Commissioner of Lands and Mines.

APPLICATION FOR EXCLUSIVE PERMISSION (REFUSED.)

[2.] 4th March, 1911.

WITH reference to the notice appearing in the "Official Gazette" of the 19th November, 1910:

Notice is hereby given that the Governor-in-Council is unable to approve of the granting of the following application for an Exclusive Permission under Section 14, Sub-Section 2 of the Mining Ordinance, 1903.

FRANK FOWLER,
Commissioner of Lands and Mines.

DISTRICT NO. 4.

BY GEORGE DINKLAGE, DAVID YOUNG & MATTHEW ALEXANDER FRENCH.

To occupy and explore for a term of three years a tract of Crown Land commencing from a Notice Board on a Hill called "Hubbock Hill" 300 yards in from the Right Bank of the Wenamu River and extending up the Wenamu River to a point 300 yards from the Boundary marked $\frac{B\,G}{V}$ on rock a distance of about 25 miles thence at a distance of 300 yards and parallel to the boundary line between British Guiana and Brazil a distance of about 8 miles, thence in a North-easterly direction a distance of about 25 miles, thence a distance of about eight miles to the starting point "Hubbock Hill" on the Right Bank of the Wenamu River.

APPLICATIONS FOR LICENCES.

DEPARTMENT OF LANDS AND MINES,

GEORGETOWN, DEMERARA,

[3.] 25th February, 1911.

IN accordance with Clause 11 of the Mining Regulations, 1905:

Notice is hereby given that the following applications for Claim Licences have been lodged with the Commissioner at the Office of the Department of Lands and Mines.

DISTRICT NO. 4.

TO MINE FOR GOLD.

BY M. VIEIRA.

1,500 x 800 feet of Crown land, Rose Creek, Right Bank, Tributary of Hope Creek, Right Bank, Tshuau, Wenamu.
Distance of claim to river or creek landing—About 20 miles to Quipa Landing.
Nearest claim holder—Moses Henry.
1,500 x 800 feet of Crown land, Quartz Creek, Right Bank, Tributary to Tshuau, Wenamu.
Distance of claim to river or creek landing—About 20 miles to Quipa Landing.
Nearest claim holder—Moses Henry.

BY JOSEPH HAYWOOD.

1,500 x 800 feet of Crown land, White Creek, Groete Creek, Left and Right Bank, Essequibo.
Distance of claim to river or creek landing—About 12 miles.
Nearest claim holder—R. Haywood.

All persons having any right, title and interest in and to the abovementioned tracts of Crown Land, and who may have just grounds to oppose the granting thereof, are hereby required to do so in due form at the Office of the Department of Lands and Mines, in the City of Georgetown within the time specified by the Regulations, setting forth his, her or their reasons of opposition in writing, duly signed.

FRANK FOWLER,
Commissioner of Lands and Mines.

Treasury Notices.

A STATEMENT showing the sum required to be raised for the present year (1911) and the several items for payment whereof it is required, and of the sum to be paid in respect of each of the lots in the

Digitized by Google

Columbia and Lacytown Wards in accordance with the provisions of Section 8 of the Vlissengen Commission (Dissolution) Ordinance, 1896, will be kept at the Treasury, Georgetown, for public inspection during office hours for Ten Days from the 4th March, 1911, inaccordance with the provisions of the said Ordinance and a rate of 5.56 per cent. upon the value of the lots in the Columbia and Lacytown Wards as specified in the First Schedule of the abovementioned Ordinance is hereby levied and is payable on 15th March, 1911.

CLIFTON GRANNUM,
Receiver General.

20th February, 1911.

IT having been reported to the Receiver General that a British Guiana Bank cheque No. A.S. 98,156, dated 17th February, 1911, for the sum of $1,466.98, payable to Sowamber or bearer, has been lost, the public are hereby warned against negotiating and cashing this cheque.

CLIFTON GRANNUM,
Receiver General.

Treasury, Georgetown.
27th February, 1911.

NOTICE TO GOVERNMENT CONTRACTORS.

WITH reference to clause 20 of the Calls for Tenders for the current year dated the 3rd and 6th August, 1910, and clause 18 of the Call for Tenders dated 17th September, 1910, Contractors are hereby notified that their accounts against the Government up to and including the 15th March, 1911, must be rendered to the Heads of Departments concerned, not later than the 18th instant, and that application for the settlement of these and any other unpaid accounts must be made at the Treasury on or before the 31st instant. Accounts for the period 15th to 31st March should also be rendered as far as possible in time to allow of their being settled before the 31st instant.

Sums not collected before the 31st instant will be liable to postponement of payment for six calendar months from that date

CLIFTON GRANNUM,
Receiver General.

Treasury, Georgetown.
3rd March, 1911.

NOTICE TO PERSONS HAVING ACCOUNTS AGAINST THE COLONIAL GOVERNMENT.

ALL persons having accounts against the Colonial Government up to and including the 15th instant, are requested to render the same to the Heads of Department concerned on or before the 18th instant, and to make application for the settlement thereof on or before the 31st instant.

Accounts for the period 15th to 31st March should also be rendered as far as possible in time to allow of their being settled before the 31st instant.

CLIFTON GRANNUM,
Receiver General.

Treasury, Georgetown,
3rd March, 1911.

Education Notices.

MICO AND SHORTWOOD TRAINING COLLEGES FOR TEACHERS, JAMAICA.

SIX students from this Colony (3 males and 3 females) will be selected for admission to the above Colleges early in January, 1912, and 6 in each following year.

2. A competitive examination for the selection of these students will be held on the 5th and 6th December, 1911, in the subjects *required of End of III year Pupil Teachers.*

3. The following Candidates will be eligible to compete for these studentships :—

(*a.*) Pupil Teachers who have passed the End of I, II, III, or IV year examinations and have served for three years in a Primary School.

(*b.*) Pupil Teachers who have been appointed under Rule 22 (1) of the Education Code Amendment Regulations, 1908.

4. Candidates must be over 18 and under 22 years of age on the first day of the examination, and must send in their names not later than 1st November, 1911.

5. Candidates are further required :—

(*a.*) To be nominated by the Heads of the Denomination to which they belong.

(*b.*) To forward a certificate of good moral character from their teachers, religious and secular.

(*c.*) To forward a satisfactory certificate as regards general health and physical strength from a Government Medical Officer.

(*d.*) To state in their application –

(1) name in full, and postal address.

(2) date of birth.

(3) dates of passing their Pupil Teachers' examination, or the equivalents as stated in Rule 22 (1) of the Education Code Amendment Regulations, 1908.

(4) Schools attended as Pupil Teacher, and periods of employment thereat.

6. Students will be entitled to a free passage to Jamaica, to free tuition (including books and stationery) and to free board and residence at the College during the terms and during the vacations. They will also be provided with free medical attendance, and a personal allowance of $2 50 per month and a free passage back to the colony at the end of their course.

7. The course of training extends over two years, and at the end of that period

Digitized by Google

the examination upon which certificates are awarded will be conducted in Jamaica by a Board specially appointed for the purpose. Students from this Colony will be required to pass special examinations in Agricultural Science and Hygiene, the syllabus of which, prepared by the Director of Science and Agriculture is published from time to time in the *Official Gazette*.

8. Successful students will be awarded a II or III Class Certificate of competency according to the results of the final examination, which certificate can be raised to the I or II Class under the regulations of the Education Code, 1904, and Amendment Regulations, 1908.

9. Religious instruction by the Principal will form part of the curriculum of the College and there will be daily prayers, conducted by the Principal. But exemption from either or from both will be granted to any student claiming it on conscientious grounds; and facilities will be granted to students to attend their own places of worship and to receive instruction other than, or additional to, that which is given by the Principal, provided that the work and discipline of the Institution be not interfered with through granting this permission.

10. Each student must enter into a bond with two sureties in the sum of $300 binding him to remain at the College for two years, and afterwards to serve in this Colony as a teacher in an aided school for at least three years.

H. W. SCONCE,
Inspector of Schools.

Education Department,
Georgetown,
1st March, 1911.

BRITISH GUIANA SCHOLARSHIP.

INTENDING candidates for the above are requested to send in their applications to the Honourable the Government Secretary before March 15th. The examination will begin on June 14th, 1911.

T. A. POPE.

Queen's College,
March 6th, 1911.

CAMBRIDGE LOCAL EXAMINATIONS.

THE entrance forms have arrived and can be had on application to the Secretary. Applicants must specify which of the A, B, C, D, E, or F forms they want and the number of each. The fee for the Preliminary will be $2.64 and for the others $5 each.

T. A. POPE,
Local Secretary.

Queen's College,
March 6th, 1911.

Public Works Department.

NOTICE.

Section 15 of Ordinance 11 of 1910.

NOTICE is hereby given that it is proposed to extend the public road in North Essequebo from its present termination near the 22nd mile post at Plantation Better Success, for a distance of about 340 Rhynland roods in a north-westerly direction, across the lands of Plantation Andrews and Better Success (also known as Chandler's) and also across lands of Plantation Better Hope now occupied by McKenzie Nelson, Amjadally and Elahi: then for a distance of about 120 Rhynland roods in a south-westerly direction, along the boundary between the lands of Elahi and Mahomed Bux; then for about 300 Rhynland roods in a north-westerly direction across lands of Plantation Better Hope, now occupied by Mahomed Bux, Dusgahi and Ramlal, and across lands of Plantation La Resource now occupied by Janki. The total length of the proposed extension being about $1\frac{3}{4}$ miles.

2. A plan showing the proposed location of the new road and the lands through which it is to pass has been deposited at the Public Works Office in Georgetown, and will be open to inspection every day, not being a Sunday, or Public Holiday, from 10 a.m. to 4 p.m. for one month.

3. Any owner or occupier of any of the abovenamed lands, who objects to the construction of the proposed road, should, within one month of the date of the first publication of this notice, deliver to the Colonial Civil Engineer a statement in writing of his objection and the grounds thereof.

JAMES H. W. PARK,
Colonial Civil Engineer.

Public Works Department,
Georgetown, 3rd March, 1911.

NOTICE.

SECTION 10 OF ORDINANCE 2 OF 1883.

NOTICE is hereby given that the cost of maintenance of the river defence works of the Anna Maria and De Witte Zwaan district in the Island of Leguan during the financial years 1911-1912, is estimated at $164.50.

It is proposed to make the following properties liable for the cost of such maintenance:—

Anna Maria Village
Louisiana Village
Church land
Public Road
Plantation Anna Maria
Plantation De Witte Zwaan.

A plan of the district, a detailed estimate of the cost of the work and a statement showing the proportions in which it is proposed to assess the amount to be paid by each of the abovenamed properties have been lodged at the office of the Public

Digitized by Google

Works Department in Georgetown and will be open to inspection of every person desiring to see the same on every day, not being a Sunday or public holiday, from 10 a.m. to 4 p.m., for one month from the date of the first publication of this notice.

Any person who objects to the execution of the proposed work or to the proportion or manner in which it is proposed to assess any property in which he is interested shall within such period of one month lodge with the Public Works Department his objections in writing and the grounds on which he bases his objections.

JAMES H. W. PARK,
Colonial Civil Engineer.

Public Works Department,
Georgetown,
21st February, 1911.

NOTICE.

SEALED Tenders marked "*Tender for Rations* and *Shoeing*" will be received or at the Public Works Office, Georgetown, up to noon on *Saturday, 18th March*, 1911, for the performance of the undermentioned services for the financial year 1911-1912.

(*a.*) For supplying Rations to men employed by the Public Works Department in the Potaro District, in accordance with the scale approved by the Commissioner of Lands and Mines on 21st July, 1903, under Regulation 104 of the Mining Regulations of 1903. The several points at which Rations will be delivered must be stated.

(*b.*) For Shoeing the Government mules on the Potaro-Konawarook Road. The situation of the Smithy at which the shoeing will be done must be stated.

(*c.*) For conveyance of mails daily between the Potaro Landing and the Road Office at VIII Mile, Potaro-Konawarook Road.

The acceptance of the lowest or any tender is not guaranteed.

JAMES H. W. PARK,
Colonial Civil Engineer.

Public Works Department,
Georgetown, Demerara,
14th February, 1911.

General Register Office Notices.

NOTICE is hereby given that the Reverend G. Petrie has returned to the Colony and has resumed the Ministerial Charge of the undermentioned Registered Buildings:—

St. Clement's Parish Church, Friends, Berbice River District.
Chapel at Mara, Berbice Berbice River District.
Chapel at Hollandia, Berbice River District.
Chapel at Light Town, Berbice River District.

J. E. GODFREY,
Registrar General.

General Register Office,
Victoria Law Courts,
Georgetown, Demerara,
7th March, 1911.

NOTICE is hereby given that the Reverend J. W. MacGill has returned to the Colony and has resumed the Ministerial charge of the undermentioned Registered Buildings:—

All Saints' Church, New Amsterdam, Berbice District.
Baracara Church, East Coast, Berbice and Canje District.
Edinburgh Church, Berbice River District.

J. E. GODFREY,
Registrar General.

General Register Office,
Victoria Law Courts,
Georgetown, Demerara,
7th March, 1911.

Electoral Notice.

ELECTORAL DISTRICT NO. 3, COUNTY OF BERBICE, EXCLUSIVE OF THE TOWN OF NEW AMSTERDAM.

NOTICE is hereby given that, pursuant to a Writ of His Excellency the Governor dated the 6th of March, 1911, I, the undersigned, Returning Officer for the above Electoral District, shall, on Friday, the 17th of March, 1911, attend at the Canje Toll House, county of Berbice, from 9 o'clock, a.m., till 10 o'clock, a.m., to receive nominations of candidates for election as a Financial Representative for the above district, that seat having become vacant in accordance with the provisions of the Constitution Ordinance, 1891.

In the event of this Election being contested, Thursday, the 23rd of March, 1911, will be appointed for receiving votes.

Dated this 8th day of March, 1911, at New Amsterdam.

EDMUND J. MACQUARRIE,
Returning Officer, Electoral District No. 3 the County of Berbice exclusive of the Town of New Amsterdam.

Pound Notice.

Belfield Pound,
7th day of March, 1911.

THERE is impounded at the above-named Pound, one Stallion Donkey of the following description, viz:—No brand, no marks, brown. This animal was brought to the Pound on Tuesday, 28th day of February, 1911, at 7 o'clock, a.m., by Christopher Roberts, with an authorization signed by P. Noble, Road Officer, Public Works Department, for trespassing on the public road at Enmore, E.C.D. If not claimed within one week from date it will be publicly sold on Tuesday, 14th March, 1911, in accordance with Ordinance No. 1 of the year 1866.

JOSEPH E. BARROW, Corpl. 2208,
Pound Keeper.

Local Government Board Notices.

KITTY AND ALEXANDERVILLE COUNTRY DISTRICT.

THE Local Authority of Kitty and Alexanderville Country District having prepared a statement showing the property within that District to be appraised, and the value of such property as ascertained by the said Authority, notice is hereby given that the abovementioned statement can be seen at the Village Office, Kitty Country District.

D. E. GRIFFITH,
Chairman, Local Authority of Kitty and Alexanderville Country District.

Kitty, East Coast, Demerara,
7th March, 1911.

IT is hereby notified that the Local Government Board has appointed Messrs. Alfred Dansey Bartrum and Morgan Hercules to be members of the Local Authority of Germania Country District.

W. E. BELLAMY,
Acting Secretary to the Board, and Inspector of Districts.

Local Government Board,
2nd March, 1911.

Revenue Notices.

NOTICE is hereby given that the undersigned will sell publicly to the highest bidder for cash, at the Commissary's Office, No. 59, Corentyne, on Thursday, the 9th day of March, 1911, at 10 o'clock,

Digitized by Google

a.m., five and one quarter (5¼) ounces of gauge, seized and forfeited from T. and R. James, Licensed Retail Opium Dealer, at No. 60, Corentyne, for a breach of section 23 (3) of the Opium Ordinance, No. 3 of 1889.

E. ESSEX,
District Commissary.

No. 59, Corentyne.
16th February, 1911.

NOTICE is hereby given that applications for Liquor Store and Hotel or Tavern Licences for the ensuing Financial Year 1911-1912 must be served on the undersigned not later than Wednesday, the 15th day of March, 1911.

H. A. CAMERON,
Secretary, Excise Board.

Commissary's Office,
Hadfield Street.
21st February, 1911.

Post Office Notice.

EXTENSION OF THE IMPERIAL PENNY POSTAGE SCHEME.

POST OFFICE DEPARTMENT,
Georgetown, British Guiana,
9th March, 1911.

NOTICE is hereby given, for general information, that the Imperial Penny Postage Scheme has been extended to the British Post Offices in French territory in India, and the French Post Offices in those settlements are permitted to exchange letters with the United Kingdom and British Colonies and Protectorates at Imperial Penny Postage rates.

The following is a list of the Post Offices situated in the Settlements referred to:—

FRENCH SETTLEMENT.	FRENCH POST OFFICE.	BRITISH POST OFFICE.
Pondicherry	...Pondicherry	...Pondicherry
		Ariyankuppam
		Bahoor
		Mudaliarpet
		Muthiyalpet
		Pillaichavadi
		Pondicherry Railway Station
		Vallinur
		Madukkurai
		Pondicherry Bazar
		Olugarai
		Karaiyamputtur
Karikal	...Karikal	...Karikal
		Tirumalrayapatnam
		Kolhecheri
		Puraiyar Rd. Railway Station
		Tirunalar
		Nedugadu
		Ambagarattur
		Sethur
		Karikal-Agraharam
Mahe	...Mahe	...Mahe
Yanam	...Yanam	...Yanam
Chandernagore	..Chandernagore	..Chandernagore
		Gondalpara
		Lakhiganj
		Temata.

A. W. SWAIN,
Postmaster General.

Police.

NOTICE.

IN accordance with Section 77, Sub-Section 1, Ordinance 10 of 1891, the following unclaimed property lying at La Grange Police Station, West Bank, Demerara, will be sold at public auction for Cash, at La Grange Police Station, at 12 o'clock, noon, on Tuesday, 14th March, 1911, and following days, unless previously claimed and ownership satisfactorily proved.

Persons wishing to inspect these articles can do so at La Grange Police Station, at any time up to the day of sale.

All articles purchased must be removed the same day as the purchase is made. A charge of 2% will be made in addition to the amount at which all articles are purchased.

1 large tumbler, 1 cork-screw, 1 half pint tumbler, 1 pair gold earrings, 1 ballahoo 20 feet 9 inches long, 4 feet 5 inches wide and 1 foot 6 inches deep, 1 ballahoo 24 feet long, 3 feet 10 inches wide and 1 foot 4 inches deep, 1 ballahoo 16½ feet long, 3 feet wide and 1 foot 3 inches deep.

H. M. BRUNKER, Capt.,
County Inspector, Western Division.

21st February, 1911.

Immigration.

[FIRST PUBLICATION.]

HAVING been informed of the loss of receipt for warm clothing No, 2,849, belonging to Bhugelu, male, No. 56,423 "Main," 1892, residing at Auchlyne, Berbice, I hereby give notice that if no valid opposition be entered by any person within three weeks from the date hereof, a new receipt will be delivered to the abovenamed on payment of the sum of twenty-four cents and the cost of this advertisement.

ROBERT DUFF,
Immigration Agent General.

Immigration Office,
3rd March, 1911.

[FIRST PUBLICATION.]

HAVING been informed of the loss of receipt for warm clothing No. 2,850 belonging to Gungia, female, No. 42,960, "Rhine," 1889, residing at Auchlyne, Berbice, I hereby give notice that if no valid opposition be entered by any person within three weeks from the date hereof, a new receipt will be delivered to the abovenamed on payment of the sum of twenty-four cents and the cost of this advertisement.

ROBERT DUFF,
Immigration Agent General.

Immigration Office,
3rd March, 1911.

[FIRST PUBLICATION.]

HAVING been informed of the loss of receipt for warm clothing No. 2,851 belonging to Suku, male, father's name Dugar, born at Albion on the 8th January, 1904, residing at Auchlyne, Berbice, I hereby give notice that if no valid opposition be entered by any person within three weeks from the date hereof, a new receipt will be delivered to the abovenamed on payment of twenty-four cents and the cost of this advertisement.

ROBERT DUFF,
Immigration Agent General.

Immigration Department,
3rd March, 1911.

[FIRST PUBLICATION.]

HAVING been informed of the loss of receipt for warm clothing No. 1824, belonging to Mahamud Sakur, male, 921 Birth Register 1890, residing at Philadelphia, West Coast, Demerara, I hereby give notice that if no valid opposition be entered by any person within three weeks from the date hereof, a new receipt will be delivered to the abovenamed on payment of the sum of twenty-four cents and the cost of this advertisement.

W. CRAWFORD,
for Immigration Agent General.

Immigration Department,
6th March, 1911.

Miscellaneous.

NOTICE OF APPLICATION

FOR TRANSFER OF A LICENCE TAKEN OUT IN RESPECT OF ANY BUSINESS OR TRADE.

NOTICE is hereby that Elizabeth Chung, residing at Vriesland, West Bank District, the holder of Licences Nos. 1,082/50, 83/11, 967/13, 1,259/42, 257/5, for carrying on a Provision shop to sell Wine and Malt, to sell Drugs, for the sale of Tobacco, and Pawnbroking business at Vriesland, and James Foo, residing at Vriesland, have given the Commissary of Taxation of the West Bank Fiscal District, notice of her intention to transfer the said Licences to the said James Foo. Any person having a claim of over $100 for a liquidated sum against the said Elizabeth Chung, and desiring to oppose the said transfer, must give to the said Commissary within 14 days of the date of this notice, a written notice objecting to the said transfer.

W. H. AGLIONBY BURROWES,
District Commissary of Taxation,
West Bank Fiscal District.

Schoon Ord,
22nd February, 1911.

Digitized by Google

NOTICE is hereby given that the Trade Mark

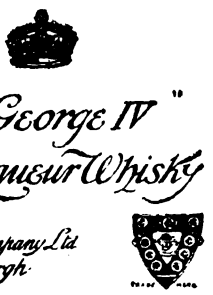

has been duly registered in the name of The Distillers Company, Limited, of 8-12, Torphichen Street, Edinburgh, Scotland, who claim to be the proprietors thereof and which said Trade Mark is used by them in their business in respect of Whisky.

NOTICE is hereby given that the Trade Marks

have been duly registered in the name of Schweppes, Limited, a Company incorporated in England and carrying on business at 64, Hammersmith Road, London, W., England, who claim to be the proprietors thereof and that the said Trade Marks are used by them in their business in respect of Ginger Ale, Soda Water and all Mineral and Aerated Waters.

NOTICE is hereby given that the Trade Mark

has been duly registered in the name of Suter Hartman & Rahtjens Composition Company, Limited, of 18, Billiter Street, London, England, who claim to be the proprietors thereof and that the said Trade Mark is used by them in their business in respect of Anti corrosive and Anti fouling composition for the protection of ships' bottoms and other surfaces and Paints for the protection of metal, plaster, wood and all other surfaces and varnishes as included in Class one, and cements used for filling up holes or pits or making level uneven surfaces being in the nature of Anti-corrosives included in Class one.

NOTICE is hereby given that the Trade Mark

has been duly registered in the name of Blyth & Platt, Limited, of Solar Works, Greatham Road, Watford, Hertfordshire, England, who claim to be the proprietors thereof, which said Trade Mark is used in respect of Polishing Pastes, Polishing Creams, Polishing Soaps, Polishing Liquids and Polishing Powders, and all other polishing preparations and materials included in Class 50, but not including emery, glass and sand-cloth and paper and not including any goods of a like kind to any of these excluded goods.

BRITISH GUIANA.—MEDICAL DEPARTMENT.

ABSTRACT OF REPORTS OF HOSPITALS AT THE UNDERMENTIONED INSTITUTIONS.

FOR THE WEEK ENDING SATURDAY, 3RD DECEMBER, 1910.

HOSPITALS AT	Remaining from last week.			Admitted in the week.			Discharged in the week.			Died in the week.			Remaining at the end of the week.			Increase.		Decrease.		Number of Inmates.			Percentage of Sickness.	REMARKS.
	M.	F.	T.	M.	F.	T.	M.	F.	T.	M.	F.	T.	M.	F.	T.	Total.		Total.		M.	F.	T.	Total.	
H. M. P. Settlement ...	3	...	3	3	...	3	5	...	5	...	...	...	6	...	6	...		2		188	...	188	5·9	
Georgetown Prison ...	3	...	3	4	1	5	3	...	3	...	...	...	4	1	5	2		...		127	19	146	5·5	
New Amsterdam Prison ..	...	1	1	...	1	1	...	...	...	...	...	...	...	2	2	1		...		35	15	50	4·	
Suddie Prison ...	...	...	...	...	...	...	...	...	...	...	...	...	...	...	...	...		...		38	3	41	...	
Onderneeming Industrial School ...	1	...	1	8	...	8	8	...	8	...	...	...	1	...	1	...		...		97	...	97	9·3	
Total ...	12	1	13	15	2	17	16	...	16	...	...	...	11	3	14	3		2		485	37	522	5·7	

W. F. LAW, M.D., F.R.C.S.I.,
Acting Surgeon General.

NOTICE.

MEDICAL DEPARTMENT.

IN accordance with Ordinance No. 4 of 1893, there will be exposed for sale by auction at the Public Hospital, Berbice, on Saturday, 25th March, 1911, at 12, noon, the following:—

1 Metal Finger-ring.

J. E. GODFREY,
Surgeon General.

Surgeon General's Office,
Georgetown, Demerara,
7th March, 1911.

Digitized by Google

BRITISH GUIANA.

BY-LAWS RULES AND REGULATIONS OF THE BRITISH GUIANA MUTUAL FIRE INSURANCE COMPANY, LIMITED, MADE BY THE DIRECTORS UNDER THE AUTHORITY GIVEN TO THEM BY SECTION 50 OF ORDINANCE No. 23 OF 1910.

1. The following rules shall be observed at meetings of the Board of Directors :—

(*a.*) The minutes of the previous meeting shall be read but no discussion allowed thereon except as to their accuracy, and, if confirmed, shall be signed by the Chairman.

(*b.*) Notice at the previous meeting shall be necessary with respect to any motion, intended to be made at a meeting, for the discussion of business not on the agenda, except a motion for the appointment of Committees or for the suspension of the standing rules.

(*c.*) Every director shall speak standing and shall address himself to the Chairman.

(*d.*) No director shall interrupt another when speaking except on a point of order.

(*e.*) No director shall speak twice on any subject except by way of explanation, but the mover of an original motion shall have the right of reply and, after such reply, the Chairman may address the meeting.

(*f.*) Any director who may formally second an original motion without speaking on it, may do so subsequently but not after the mover's reply.

(*g.*) Every amendment must be relevant to the motion upon which it is moved.

(*h.*) Any amendment moved and seconded shall, after discussion, be put to the vote unless withdrawn by the mover and seconder with the consent of the Chairman.

(*i.*) Any amendment on a proposed amendment shall be first put to the vote. If no amendment is carried the original motion shall then be put.

(*j.*) After the motion has been put by the Chairman no further discussion shall be allowed.

(*k.*) The votes of the directors shall be taken in the inverse order of their seniority but the Chairman's vote shall be taken last.

(*l.*) Any director dissenting from a motion which has been carried may require his dissent and the reasons therefor to be recorded on the minutes.

(*m.*) A motion lost at any meeting shall not be re-introduced, whether in form or substance the same, within three months thereafter.

(*n.*) At any meeting a director may move the suspension of these rules.

2. The directors may grant leave of absence to any director for any period not exceeding four months at any one time, provided that not more than three directors shall be absent from the colony on leave at one and the same time; and should any director be absent from four consecutive meetings of the Board without leave or reasonable cause to the satisfaction of the directors, his place shall become vacant and his seat shall be immediately filled by the election of another director in his stead by the remaining directors.

3. The directors may grant leave of absence to the auditors for any period not exceeding six months and not extending beyond the General Meeting in July, provided that satisfactory arrangements are made for auditing the books during such absence.

4. All premiums shall be paid in advance and unpaid moieties shall immediately become due should the Company sustain losses to such an extent as will exhaust the amount at credit of the premium capital.

5. A separate account shall be kept of all premiums according to the year in which the policies in respect of which such premiums have been received shall become entitled to profit, but whenever in any financial year there shall be losses exceeding the sum of thirty thousand dollars then the policies taken out during the remainder of that year, and after such losses, shall not contribute thereto.

6. All premiums received on annual policies not entitled to profit shall be credited to an account under the head of "Annual Policies without Profits."

7. All premiums received on short-time policies shall be credited to an account under the head of "Short-Time Policies."

8. All premiums received on policies which have lapsed and are not intended to be revived, on policies which have been surrendered and are not entitled to profit, on policies which have become claims, and on such portions of the insurance under policies which have been reduced in amount by claims, shall be transferred to an account under the head of "Premiums on Extinct Policies.

9. The working expenses of the Company including remuneration of staff and servants, office rent, printing, advertising, cost of stationery and books and other office expenses shall be kept under the head of "Charges Account."

10. All claims against and admitted by the Company under its policies of insurance shall be debited to an account under the head of "Claims Admitted."

11. All commission and other expenses paid to the respective agents shall be debited to an account under the head of "Agencies Charges Account."

12. All interest and dividends received or accrued, shall be credited to an account under the head of "Interest Account."

13. At the 30th June in each year the following accounts, namely :—Annual Policies without Profits, Short-Time Policies, Premiums on Extinct Policies, Charges Account, Claims Admitted, Agencies Charges Account, and Interest Account shall be closed by the respective balances being transferred to the debit or credit, as the case may require, of "Profit and Loss (Annual) Account." Provided that one-half of the current premium on annual policies without profits and the whole of the current premium on short-time policies shall be excepted from the transfer and left at credit of the accounts under those heads.

14. Losses other than claims through fire may, at the discretion of the directors, be charged either to Profit and Loss Account or to Investments Reserve.

15. An amount equal to six months' premium shall be deducted from the premium last paid on all policies entitled to profit and shall be credited to an account for policies which will be so entitled three years later. This entry shall be made before the close of the "Profit and Loss (Annual) Account."

16. At the 30th June in each year, the balance at debit of the "Profit and Loss (Annual) Account" shall be transferred to the debit of the several accounts then open under the head of "Policies entitled to Profit"; that opened under By-law No. 15 for policies entitled to profit three years later to be excepted. The proportion to be debited to each of the said accounts shall be calculated according to the amount then at its credit.

17. The amount then remaining at the credit of the account or accounts open for policies then entitled to profit being the profit for the triennial period shall be transferred to "Profit and Loss (Triennial) Account" to be apportioned as follows :—

A percentage to be fixed by the directors shall be transferred to the credit of Scrip Dividend Account and the balance either issued in scrip, debenture bonds or stock, or paid in cash, or partly in one and partly in another as the directors may determine; provided however that before such division the directors may, if they think fit, transfer a portion to the credit of a

Digitized by Google

reserve fund for the purpose of reducing the amount at debit of "Profit and Loss (Annual Account" in any year where losses by claims are considered excessive if the directors so decide.

18.—(1.) Any scrip, debenture bonds or debenture stock hereafter issued in pursuance of By-law No. 17 may rank *pari passu* with existing scrip or may be issued having a preference as to capital or interest or both over existing scrip as the directors may determine, and shall bear interest at such rate and be redeemable on such terms and conditions as the directors may decide.

(2.) Any scrip, debenture bonds or debenture stock and any reserve fund created under the provisions of By-Law No. 17 shall, like the Augmentation Fund, be credited with interest at the average rate earned.

19. Any amount remaining at credit of any debenture interest account after payment of interest on the debenture capital may be carried to the credit of the reserve fund created under By-Law No. 17 or any other reserve fund as the directors may determine.

20. The working expenses and losses shall, subject to the discretion exercisable by the directors under the Company's Ordinance or these By-laws, be defrayed out of the respective funds of the Company, in the undermentioned order, that is to say each separate fund, in the order given, shall first be exhausted, before recourse may be had to the next following :—

(1.) The interest and dividends accruing on the premium capital ;
(2.) The premium capital ;
(3.) The amount at any time at the credit of the scrip dividend account ;
(4.) The amount at any time at the credit of the account to be kept under the provisions of section 70 of the Company's Ordinance ;
(5.) The dividend augmentation fund ;
(6.) The scrip capital or any other fund ranking *pari passu* ;
(7.) The amount at any time at the credit of any debenture interest account ;
(8.) The debenture capital (if any) ;
(9.) The amount at the credit of any reserve fund created under By-Law No. 17 ;
(10.) Any other fund.

21. The share of profits to which a current policy is entitled shall be calculated on the amount of premiums actually paid thereon during the three years ending on the 30th day of June of any year after deducting, firstly, an amount equal to six months premium thereon, and secondly, a proper share of the working expenses and losses. Provided that if the policy has been reduced through a claim for loss, the profits shall be calculated only in respect of the premiums paid on that portion of the insurance remaining in force.

22. The holder of a policy participating in profits for the first time on which more than two annual premiums have been paid, on surrendering such policy shall be entitled to profit at the end of the then current triennial period, but such holder shall previously thereto be required to pay any instalment of the last year's premium which may not then have accrued, and the profit shall be calculated on the amount of premiums at credit of the policy after deduction of its share of the working expenses and losses.

23. The holder of any policy participating in profits on which profit has been declared, may at any time thereafter surrender such policy and be entitled to share thereon in the profits of the Company at the next ensuing declaration.

24. In case the Directors refuse to sanction the transfer of a policy or in case they determine the contract under a policy, the holder shall be entitled to receive back a proportion of the premium last paid corresponding with the unexpired portion of the period for which such premium has been paid, and such holder shall be entitled to participate in any profits declared at the next declaration on the premiums remaining at credit of the policy.

25. Where the holder of any policy not participating in profits surrenders such policy for cancelment or reduction of the amount of insurance he shall be entitled to a refund of the balance (if any) of the premium paid on the amount so cancelled or reduced after deduction of the proper premium for the time expired calculated at the nearest short-time rates.

26. Where a policy is reduced in amount within six months after the date of issue or renewal of the policy, the premium thereafter shall be calculated on the reduced amount of the policy ; and, in case the full year's premium has been paid, the holder of the policy shall be entitled to a refund of one-half of the premium paid on the amount by which the policy is reduced.

27. Where the rate of premium on any policy, the premium on which is payable by instalments, is reduced within six months after the date of issue or renewal of the policy the second instalment shall be paid at the reduced rate and in case the premium is payable annually the holder of the policy shall be entitled to a refund of half of the amount by which the premium is reduced ; provided that the directors may, in either case, refund the whole or a portion of the amount already paid by which the premium is reduced if no profit has been declared on such premium.

28. Whenever it is shown to the satisfaction of the directors that through inadvertence a premium has been paid where no risk existed they may refund the amount or any portion thereof so paid provided that no profit has been declared on such premium.

29. The directors may, on request, revive any lapsed policy, on such terms and conditions as they think fit.

30. If any policy of insurance be lost, the directors may issue a copy thereof on payment of a fee of one dollar and the stamp duty.

31. Should the Scrip Capital be at any time reduced by losses the directors shall require the surrender of all the existing certificates of scrip, in exchange for others representing the reduced amount to which the holders of the surrendered scrip shall be entitled, unless it be decided under the provisions of section 65 (5) of the Company's Ordinance to restore the Scrip Capital out of future dividends.

32. Should the holder of any certificate of scrip fail to surrender the same when required to do so for the purpose stated in By-law No. 31 the directors may withhold the payment of any dividend thereon until such certificate be surrendered.

33. Any scrip-holder on acquiring by transfer any additional scrip may be required to surrender his certificate or certificates in order that a new certificate may be issued for the aggregate amount of his holding.

34.—(1.) All transfers of scrip shall be made at the office of the Company in a book to be kept for that purpose in the following form :—

REGISTER OF TRANSFERS IN THE SCRIP CAPITAL OF THE BRITISH GUIANA MUTUAL FIRE INSURANCE COMPANY, LIMITED.

Date of Transfer.	Amount of Script in said Scrip Capital Transferred.	Transfer Fee.	Stamps.	The amount of Scrip mentioned in the Second Schedule on a line with the signatures below with all the Right, Title and Interest therein, was		
				Transferred by	Accepted by	No. of Transfer.

(2.) All transfers of debenture stock shall be made at the office of the Company in a book to be kept for that purpose in the following form :—

Digitized by Google

REGISTER OF TRANSFERS IN THE DEBENTURE STOCK OF THE BRITISH GUIANA MUTUAL FIRE INSURANCE COMPANY, LIMITED.

Date of Transfer.	Amount of Debenture Stock Transferred.	Transfer Fee.	Stamps.	The amount of Stock mentioned in the Second Column on a line with the Signatures below with all the Right, Title and Interest therein, was		
				Transferred by	Accepted by	No. of Transfer.

35. For each transfer of scrip, or debenture stock a fee of 48 cents shall be paid by the purchaser to the Company, and all transfers shall be subject to such regulations to be made by the directors from time to time as may appear necessary. No transfer shall be allowed without the surrender of the certificate.

36. Should any certificate of scrip or debenture stock be lost, the director shall require the holder thereof to make declaration in writing of such loss, which shall then be notified to the public by advertisement three times in at least one newspaper in the colony, at his expense, and at the expiration of one month from the date of the first advertisement, the directors may issue a new certificate in lieu of the one so lost on his paying the stamp duty.

37. Cheques drawn to order for dividends or interest and cash profit may be posted to the persons entitled thereto.

38. The following shall be the form of letter of authority for the transfer of scrip or debenture stock :—

Know all men by these Presents that I, of proprietor of dollars of the Capital of the British Guiana Mutual Fire Insurance Company, Limited, and for which a certificate was granted to me by the directors of said Company, dated and numbered have authorised and empowered, and I do hereby authorise and empower of for me, and in my name, to sell my said or any portion thereof, with all my right, title, and interest in it to such person or persons as he may see fit, and for this purpose to appear at the office of the Company in Georgetown, and to sign the necessary transfer, conveying my said in said Capital as fully and effectually as I myself could do, and I hereby engage to ratify and confirm whatever the said may do or cause to be done in the premises, by virtue of these presents.

In testimony whereof I have hereunto affixed my signature at this day of in the year 19

In the presence of

WITNESSES :—

39. The following shall be the form of letter of authority for accepting transfers of scrip or debenture stock :—

Know all men by these Presents, that I of have authorised end empowered of for me, and in my name to appear at the office of the British Guiana Mutual Fire Insurance Company, Limited, in Georgetown, and to accept and sign the register of the transfers of , and I hereby engage to ratify and confirm whatever the said shall do or cause to be done in the premises by virtue of these presents.

In testimony whereof I have hereunto affixed my signature at this day of in the year 19

.....

In the presence of

WITNESSES—

40. The following shall be the form for the transfer of a policy, and must be endorsed on the policy which must be left at the office with a duplicate of the transfer and an application for the sanction of the directors :—

hereby transfer, assign and make over all right, title and interest in and to this policy of insurance to and in favour of

Signed at .....

WITNESSES—

Sanctioned and recorded in Policy Book No. folio

SECRETARY.

41. The following shall be the form of assignment where a policy entitled to profit is assigned merely as collateral security for a mortgage debt, or for any other consideration, and such assignment must be signed in duplicate by the person in whose name the policy stands in the books of the Company, and both copies must be left at the office together with the policy :—

TO THE DIRECTORS OF THE BRITISH GUIANA MUTUAL FIRE INSURANCE COMPANY, LIMITED.

hereby intimate to you that policy No. C. in favour for the sum of $ is now held by as collateral security for debt in respect of the property described therein, and hereby authorize you, in the event of the property insured by and described in the said policy being destroyed or damaged by fire, to pay the amount of the adjusted claim to the said or lawful representative, and hereby bind and lawful representatives to ratify such payment, it being expressly understood that interest in any profit to which may become entitled under the said policy, and position as member of the said company, shall in no way be affected by this document.

Signed in duplicate at

WITNESSES—

Recor ded in Policy Book No. folio

SECRETARY.

42. The following shall be the form of assignment where a policy not entitled to profit is assigned merely as collateral security for a mortgage debt, or for any other consideration, and such assignment must be signed in duplicate by the person in whose name the policy stands in the books of the Company, and both copies must be left at the office together with the policy.

TO THE DIRECTORS OF THE BRITISH GUIANA MUTUAL FIRE INSURANCE COMPANY, LIMITED.

hereby intimate to you that Policy No. C in favour, for the sum of $ is now held by as collateral security for debt in respect of the property described therein, and hereby anthorize you, in the event of the property insured by and described in the said policy being destroyed or damaged by fire, to pay the amount of the adjusted claim to the said or lawful representatives, and hereby bind and lawful representatives to ratify such payment.

Signed in duplicate at

WITNESSES—

Recorded in Policy Book No. folio.

SECRETARY.

Adopted by the Directors on the 8th day of March, 1911.

JOHN BOLLERS,
Secretary.

Digitized by Google

NORTH WESTERN JUDICIAL DISTRICT.

NOTICE OF SALE OF SEIZURE.

PURSUANT to the provisions of Ordinance No. 32 of 1903, I, the undersigned, or some person duly authorized by me in writing will sell publicly to the highest bidder at Morawhanna Court Room on Monday, the 3rd day of April, 1911, at 12 o'clock, noon, the following articles seized and taken possession of by Daniel Ruffino, Forest Ranger, North Western District, for breach of the said Ordinance, unless claimed in terms of the law:—

Date of Seizure.	From whom Seized.	Articles Seized.
20th Sep., 1910.	Francis Vaughan, David Smith and Daniel James.	28 logs Crabwood, 960 cubic feet.
21st Sep., 1910.	Idem. ...	30 logs Crabwood, 858 cubic feet.
22nd Sep., 1910.	Idem. ...	39 logs Crabwood, 1,438 cubic feet.
23rd Sep., 1910.	Idem. ...	3 logs Crabwood, 212 cubic feet.
24th Sep., 1910.	Idem. ...	9 logs Crabwood, 343 cubic fee, tand 1 log Cedar, 49 Cubic feet.

The seizure is now lying where seized.

Terms of sale:—Cash, with Royalty and Auction dues.

E. H. KING,
Acting Stipendiary Magistrate.

Morawhanna,
North Western Judicial District.
22nd February, 1911.

NOTICE OF APPLICATION

FOR TRANSFER OF A LICENCE TAKEN OUT IN RESPECT OF ANY BUSINESS OR TRADE.

NOTICE is hereby given that William Moses Brice, residing at lot 20, Strand, New Amsterdam, the holder of Licence No. 11/17, for carrying on a dry goods business at lot 20, Strand, New Amsterdam, and Philip Henry Dyer and David R. Hooper, residing at New Street, New Amsterdam, have given the Commissary of Taxation of the New Amsterdam Fiscal District, notice of the intention to transfer the said Licence to the said Philip Henry Dyer and David R. Hooper. Any person having a claim of over $100 for a liquidated sum against the said William Moses Brice and desiring to oppose the said transfer, must give to the said Commissary within 14 days of the date of this notice, a written notice objecting to the said transfer.

B. GAINFORT,
District Commissary of Taxation,
New Amsterdam Fiscal District.

Commissary's Office,
New Amsterdam,
22nd February, 1911.

NOTICE.

POOR LAW DEPARTMENT.

IN accordance with Ordinance 12 of 1903, the Chairman, Poor Law Commissioners or his lawful deputy will expose for sale by public auction at the Alms House on Saturday, 25th March, 1911, at 12, noon, the following articles:—

10 Rings	1 Armlet
6 Penknives	3 Strings Beads
4 prs. Scissors	1 Nickel Fork
1 pr. Lasts	1 Neck Ring
2 Thimbles	5 Brass Buttons
7 Keys	1 Purse
1 Bed Sticking Needle	1 Medal
2 Gold Rings	3 Razors
9 Earrings	7 Bracelets
2 Tooth Picks	1 Tabis
2 Coins	1 Brooch
1 Tabbage	1 Bone Stud
1 Silver Ornament	2 Pawn Tickets.

Terms of Sale:—Cash, with 2% for Church and Poor Fund.

W. H. COOK,
Secretary, Poor Law Commissioners.

Poor Law Department,
Georgetown,
March, 1911.

Digitized by Google

इमिग्रेशन।

इमिग्रेशन डीपू ता २ माह मार्च सन १९११ इसवी ॥

जनाब इमिग्रेशन एजण्ट जनरल साहिब बहादुर सब हिन्दुस्तानी लोगों को खबर देते हैं कि एक जहाज़ किराया किया गया है ६०० आदमियों को लेजाने के लिये जिन्हों ने अपने नाम लिखवा दिया इस आफिस में और हक़ भी है अपने मुल्क जाने को ॥

ता: १५ माह जून सन १९११ इसवी रोज़ बिहफ़ै को जहाज़ रवाना किया जाएगा और जिन्हों के नाम इस आफिस में लिखे गये जो इस जहाज़ में सफ़र करने चाहते हैं सो ज़रूर है कि ता: ७ जून महीने में रोज़ बुध को इस आफिस में हाज़िर होवें जिसमें सफ़र का बन्दोबस्त किया जावे ॥

ROBERT DUFF,

इमिग्रेशन एजन्ट जनरल।

Immigration.

NOTICE.

The *Indus*.

NOTICE is hereby given that the Steamship *Indus* has been chartered to convey from this Colony to India 600 Immigrants who have registered their names in this Department *and are entitled to be provided by the Colony* with a passage to the port whence they sailed in India.

The *Indus* will be ready to embark her passengers on Thursday, 15th June next. Immigrants who have been registered as above and who desire to return to India in the *Indus* should report themselves at this Office on Wednesday, 7th June, in order that all necessary arrangements may be made for their voyage.

ROBERT DUFF,
Immigration Agent General.

Immigration Department,
2nd March, 1911.

Digitized by Google

BRITISH GUIANA.

DEPARTMENT OF LANDS AND MINES,

28th February, 1911.

RETURN of Grants, Licences, etc., issued during the month of January, 1911.

FRANK FOWLER,
Commissioner of Lands and Mines.

No.	Name.	Locality.	Area. Acs.	Term.	Date.
		WOODCUTTING LICENCES.			
		DEMERARA.			
A 361	A. F. Cabral	Right bank, Pipe creek, left bank, Mabiri creek, left bank, Waratilla creek, right bank, Kamuni creek, left bank, Demerara river.	31	1 year from 1. 4. 10.	18. 1. 11.
A 362	C. S. Chung & Co., Ltd.	Right bank, Hubudebu creek, left bank, Demerara river, previously held under Permission 597.	115	,,	,,
A 363	do.	At the source of the Hubudebu creek, left bank, Haima creek, left bank, Demerara river.	465	,,	,,
A 367	C. Bardswell	Between the Arawakai and Kaidakuri creeks, right bank, Demerara river.	333	1 year from 5. 9. 10.	26. 1. 11.
A 368	A. C. Mendes	Right bank, Waratilla creek. Kamuni creek, Demerara river, about 2½ miles from an old Landing.	400	1 year from 1. 4.10.	30. 1. 11.
A 369	do.	Left bank, Kassakwia creek, left bank, Waratilla creek, Kamuni creek, Demerara river.	190	,,	,,
A 370	do.	Left bank, Kassakwia creek, Waratilla creek, Kamuni creek, Demerara river.	215	,,	,,
A 371	V. Rodrigues	Right bank, Hauraruni creek, Demerara river. (Renewal of Licence A 79.)	170·3	4 years from 16.11.10.	,,
		ESSEQUIBO.			
A 359	T. Jason	Left bank, Cartwright creek, right bank, Makauria creek, right bank, Essequibo river.	117	1 year from 24. 6.10.	9. 1. 11.
		BERBICE.			
A 360	J. E. Perot & Co.	Left bank, Berbice river, commencing at a point on Eureka creek, about 50 roods from its mouth.	710	1 year from 21. 5.10.	9. 1. 11.
A 364	D. Gonsalves	Left bank, Berbice river, commencing at a cart path about 300 roods from the bank of the river.	67	3 years from 26. 1.11.	26. 1. 11.
A 365	do.	Right bank. Vironje creek, Berbice river, commencing at a paal on the northern boundary of Licence A 92.	35	3 years from 3. 2.10.	,,
A 366	Berbice Steam Saw Mill & Foundry Co.	Left bank, Berbice river, about 30 roods above Wanasarukabra creek.	831	1 year from 15-10-10.	,,
		BALATA LICENCES.			
		DEMERARA.			
A 1498	C. P. Gaskin	Right bank, Demerara river, from Wainabisci creek to 4 miles up.	...	15 years from 7. 1.10.	16. 1. 11.
A 1499	do.	Left bank, Demerara river, from Big Wineperu to Baiabadani creeks.	...	,,	,,
		ESSEQUIBO.			
A 1486	James Winter	Right bank, Mazaruni river, from 4 miles above Carabung creek, to 8 miles above.	...	10 years from 16 1.11.	16. 1. 11.
A 1487	do.	Right bank, Mazaruni river, from 8 miles above Carabung creek to 12 miles above.	...	,,	,,
A 1488	do.	Right bank, Mazaruni river, from 12 miles above Carabung creek to Weamu.	...	,,	,,
A 1489	do.	Right bank, Mazaruni river, from 4 miles above Aping creek to mouth of Carabung creek.	...	,,	,,
A 1490	do.	Right bank, Mazaruni river, from Aping creek to 4 miles above.	...	,,	,,
A 1491	do.	Right bank, Mazaruni river, from Carabung creek to 4 miles above.	...	,,	,,
A 1492	Alfred Winter	Right bank, Nembaru creek, right bank, Mazaruni river, 12½ to 18 miles east of the mouth of Nembaru creek.	...	,,	,,

Digitized by Google

No.	Name.	Locality.	Term.	Date.

BALATA LICENCES—(Continued.)

ESSEQUIBO.—(Continued.)

A 1493	Alfred Winter ...	Right bank, Mazaruni river, 18 to 23 miles from the mouth of Nembaru creek.	15 years from 16. 1. 11.	16. 1. 11.
A 1494	do. ...	Right bank, Mazaruni river, 18 to 22 miles east of the mouth of the Nembaru creek.	,,	,,
A 1495	do. ..	Right bank, Nembaru creek, right bank, Mazaruni river, 12½ to 18 miles from the mouth of Nembaru river	,,	,,
A 1496	J. Wood Davis ...	Right bank, Mazaruni river, 4 miles below Aping creek to Tomasing river.	,,	,,
A 1497	do. ...	Right bank, Mazaruni river, from Aping river to 4 miles down.	,,	,,

BERBICE.

A 1500	Consolidated Rubber and Balata Estates, Limited.	Left bank, Berbice river, between tracts held under Balata collecting Licence Nos. A 860 and A 861.	15 years from 19. 12. 10.	,,
A 1501	Joshua Ramphul ..	Right bank, Berbice river, between Simiri creek and Brandwegt, in rear of private property.	15 years from 16. 1. 11.	,,
A 1502	do. ...	Right bank, Berbice river, 4 miles above Simiri creek to Brandwegt.	..	,,
A 1583	Consolidated Rubber and Balata Estates, Limited.	Right bank, Abary river, from opposite Adabu to opposite Taurakuli creek.	15 years from 27. 1. 11.	27. 11.

No.	Name.	Locality.	Date of Issue.	Date of Expiry.

PERMISSIONS UNDER CLAUSE 65.—(1.)

DEMERARA.

996	E. Fiedtkow ...	To cut 2 Silverballi trees on Hibibia creek, Demerara river, on condition that the usual Royalty is paid.	13. 1. 11.	31. 3. 11.

ESSEQUIBO.

990	Sprostons, Limited ..	To cut sufficient wood to build Rest Houses at Kangaruma Landing, and Amatuk and Waratuk Cataracts, Potaro river, in connection with the establishment of traffic to and from the Kaieteur Falls.	3. 1. 11.	31. 12. 11.
992	do. ...	To occupy 1 acre of Crown Land at Kangaruma Landing, Potaro river, for the purpose of establishing idepots in connection with traffic to and from the Kaieteur Falls, on condition that the land is used only for the purpose stated in this Permission.	,,	D.H.M.P.
993	do. ...	To occupy 1 acre of Crown Land at Amatuk Cataract, Potaro river, for the purpose of establishing depots in connection with traffic to and from the Kaieteur Falls, on condition that the present portages and trails at this spot are not in any way interfered with, and that the land is used only for the purpose stated in this Permission.	,,	,,
994	Sprostons, Limited ...	To occupy 1 acre of Crown Land at Waratuk Cataract, Potaro river, for the purpose of establishing depots in connection with traffic to and from the Kaieteur Falls, on condition that the present portages or trails at this spot are not in any way interfered with, and that the land is used only for the purpose stated in this Permission.	3. 1. 11.	D.H.M.P.
995	do. ...	To occupy 1 acre of Crown Land at a point above the Kaieteur Falls, Potaro river, but not within distance of 200 yards from the Fall, for the purpose of establishing depots in connection with traffic to and from the Kaiteur Falls, on condition that the present portages or trails at this spot are not in any way interfered with, and that the land is used only for the purpose stated in this Permission.	,,	,,

No.	Name.	Locality.	Date of Issue.

PERMISSION UNDER CLAUSE 67 (2)

(DEPOT.)

DEMERARA.

291	J. H. Peach, Jnr. ...	To occupy a tract of Crown Land not exceeding 5 acres, situate at the mouth of Sawari creek, right bank, Mahaicony creek,	30. 1. 11.

Digitized by Google

No.	NAME.	LOCALITY.	DATE OF ISSUE.
		PERMISSION UNDER CLAUSE 67 (2.)—(Continued.)	
		DEPOT.—(Continued.)	
		DEMERARA.—(Continued.)	
202	G. A. Binning ..	To occupy a tract of Crown Land not exceeding 5 acres, situate on the right bank, Kaliniru creek right bank, Kuruwabaru creek, right bank, Demerara river, at Turubanna Camp.	30. 1. 11.
203	E. S. Sill ...	To occupy a tract of Crown Land not exceeding 5 acres, situate on left bank, Waratilla creek, right bank, Kamuni creek, Demerara river.	,,
208	C. R. Fiedtkow ...	To occupy a tract of Crown Land not exceeding 5 acres, situate on the right bank, Hamakabra creek, Demerara river.	,,
		ESSEQUIBO.	
204	G. Cornelius ...	To occupy a tract of Crown Land not exceeding 5 acres, situate on the left bank, Kariari creek, left bank, Essequibo river.	30. 1. 11.
205	Edith A. Matthews ...	To occupy a tract of Crown Land not exceeding 5 acres, situate on the left bank, Wiapi creek, left bank, Cuyuni river.	,,
206	Booker Bros., McConnell & Co., Ltd.	To occupy a tract of Crown Land not exceeding 5 acres, situate on the left bank, Weriweraikuru creek, left bank, Essequibo river.	,,
207	do. ..	To occupy a tract of Crown Land not exceeding 5 acres, situate on the right bank, Weriweraikuru creek, left bank, Essequibo river.	,,

No.	NAME.	LOCALITY.	DATE OF TRANSFER.
		TRANSFERS.	
		DEMERARA.	
		WOOD-CUTTING LICENCES.	
A 249	M. E. Mordle, to and in favour of W. M. A. Roberts.	Right bank, Kassakwia creek, left bank, Waratilla creek, Kamuni creek, Demerara river.	4. 1. 11.
A 246	W. Smith, to and in favour of Smith Bros. & Co., Ltd.	Right bank, Mahaicony creek.	12. 1. 11.

Digitized by Google

LIST showing the number and description of all Strays impounded at the following Pounds in the Colony for the week ending Saturday, March 4, 1911, in accordance with section 14, Ordinance 1 of 1866.

Name of Pound.	When brought to the Pound.		Name of Party Bringing.	Name of Party Sending.	Place from whence Stray was sent.	Description of Animal.	Brand, Marks, Colour, &c., &c.	Remarks.
	Date.	Hour.						
DEMERARA—								
Sparendaam	19.2.1911	5.20 p.m.	Kenu	A. Rickett	Pln. Bel Air	Cow	Brand right hip, not legible. Brindle	
Beterverwagting	Nil	Nil	Nil	Nil	Nil	Nil	Nil	
Vigilance	27.2.1911	3.15 p.m.	Maria John	Maria John	Buxton	Ewe Goat	No brand or mark. Brown and white.	
Belfield ...	24.2.1911	7.00 a.m.	C. Roberts	P. Noble	Enmore Public Road	Steer	EJ & 78 H right hip. Dark brown.	
Do.	28.2.1911	7.00 a.m.	C. Roberts	P. Noble	Enmore Public Road	He Ass	No brand. Brown.	
Mahaica ...	Nil	Nil	Nil	Nil	Nil	Nil	Nil	
Cane Grove	Nil	Nil	Nil	Nil	Nil	Nil	Nil	
Mahaicony	Nil	Nil	Nil	Nil	Nil	Nil	Nil	
Vreed-en-Hoop	Nil	Nil	Nil	Nil	Nil	Nil	Nil	
La Grange	Nil	Nil	Nil	Nil	Nil	Nil	Nil	
Stewartville	Nil	Nil	Nil	Nil	Nil	Nil	Nil	
Vergenoegen	Nil	Nil	Nil	Nil	Nil	Nil	Nil	
ESSEQUEBO—								
Aurora ...	Nil	Nil	Nil	Nil	Nil	Nil	Nil	
Capoey ...	Nil	Nil	Nil	Nil	Nil	Nil	Nil	
Suddie ...	Nil	Nil	Nil	Nil	Nil	Nil	Nil	
Anna Regina	Nil	Nil	Nil	Nil	Nil	Nil	Nil	
Sans Souci	Nil	Nil	Nil	Nil	Nil	Nil	Nil	
Lusignan ...	Nil	Nil	Nil	Nil	Nil	Nil	Nil	
Baritica	Nil	Nil	Nil	Nil	Nil	Nil	Nil	
BERBICE—								
Weldaad	Nil	Nil	Nil	Nil	Nil	Nil	Nil	
Fort Wellington	Nil	Nil	Nil	Nil	Nil	Nil	Nil	
Blairmont	Nil	Nil	Nil	Nil	Nil	Nil	Nil	
Schepmoed	Nil	Nil	Nil	Nil	Nil	Nil	Nil	
Sisters ...	Nil	Nil	Nil	Nil	Nil	Nil	Nil	
Reliance ...	Nil	2.55 p.m.	F. Bowman	E. Sancho	Rose Hall Village	She Ass	No brand or mark. Brown.	
Albion ...	4.3.1911	Nil	Nil	Nil	Nil	Nil	Nil	
Whim	Nil	Nil	Nil	Nil	Nil	Nil	Nil	
Tarlogie	Nil	Nil	Nil	Nil	Nil	Nil	Nil	
No. 51 ...	Nil	Nil	Nil	Nil	Nil	Nil	Nil	
No. 63	Nil	Nil	Nil	Nil	Nil	Nil	Nil	
Eliza & Mary	Nil	Nil	Nil	Nil	Nil	Nil	Nil	

Digitized by Google

Customs' Notice.

INTENDED SALE OF UNENTERED GOODS.

NOTICE is hereby given, in terms of Sub-Sections 1 and 2 of Section 63 of Ordinance 7 of 1884, that the goods contained in the packages hereinafter described will, on account of Storage Rent, due and unpaid, be sold at the Colonial Bonded Warehouse, Georgetown, at 12 o'clock, noon, on Friday, the 14th day of April, 1911.

Date of Warehousing.	Consignees' Names.	Marks on Packages.	Description of Goods.	Names of Importing Vessels.
FROM GARNETT & CO. LTD., RECEIVING STORE.				
25th Jan., 1910...	Abary Pln. Coy. ...	Add.	4 pkgs. Merchandise ...	S.S. Coppename.
4th Mch., 1910...	R.M.S.P. Coy. ...	N/M	1 bdl., 4 pcs. Bedsteads	R.M.S Balantia.
17th Aug., 1910...	Order ...	DT & Co No. 51301	1 pcl. Cycle Accessories	S.S. Dee.
22nd Aug., 1910...	A. E. King ...	Add.	1 case Merchandise ...	R.M.S. Balantia.
22nd July, 1910...	Order ...	J.L. & Co. 8	1 case Tobacco ...	R.M.S. Berbice
1st Sep., 1910...	Do. ...	W 9/10	2 cases Cycles ...	Do.
15th Sep., 1910...	Do. ...	W 11/12	2 cases Cycles ...	R.M.S. Balantia.
8th Sep., 1910...	Do. ...	G. & Z. E.G.F.	1 case sample Wines ...	S.S. Ascania.
12th Sep., 1910...	Do. ...	G. & Z.	1 case Wine ...	S.S. P. F. Hendrik.
14th Oct., 1910...	J. G. Henriques ...	JGH 88	1 case Candles ...	R.M.S. Balantia.
21st Oct., 1910...	Order ...	A.Z.G. T.H.Z	1 case Cheese ...	S.S. Suriname.
21st Oct., 1910...	Wieting & Richter ...	Add. J. F. Webber	1 pcl. Samples ...	S.S. Coppename.
27th Oct., 1910...	Order ...	T C S 1, 2,	3 cases Stationery ...	R.M.S. Balantia.
24th Oct., 1910...	Do. ...	M 3 P C	¼ cask Gin ...	S.S. P. Willem I.
5th Aug., 1910...	Unclaimed ...	GB 158	1 case Currants ...	S.S Dee.
FROM BOOKER BROS., McCONNELL & CO., LTD., RECEIVING STORE.				
2nd Feb., 1910...	A. Russell ...	A B Hood 676	1 case Wall Paper ...	S.S. Talisman.
7th July, 1910...	Holder of Bill of Lading	1334 / 100	1 bdle. Merchandise ...	S.S. Laupar.
15th Sep., 1910...	Figueira & Gonsalves...	F.G.	¼ cask Wine ...	S.S. Talisman.
FROM THOM & CAMERON'S RECEIVING STORE.				
2nd Feb., 1910...	Thom & Cameron ...	Add. F. C. Archer	1 tin Merchandise ...	S.S. Guiana.
16th June, 1910...	J. E. Strickland ...	J E S 751/2	2 casks Oil ...	Do.
17th Sep., 1910...	Thom & Cameron ...	D.T. & Co.	1 pkge. Polish ...	S.S. Korona.
5th Oct., 1910...	Do. ...	Wells, Fargo & Co	1bale Merchandise ...	S.S. Parima.
7th Oct., 1910...	Order ...	F C L	4 cases P. Ware ...	Do.
22nd Sep., 1910...	A. Russell ...	AG	1 case Bay Rum ...	S.S. Guiana.
10th Oct., 1910...	Scotts, Ltd. ...	Add. C. Gaskin	1 case samp. Bay Rum.	S.S. Korona.
FROM SANDBACH, PARKER & CO.'S RECEIVING STORE.				
11th July, 1910...	P. Shortt ...	Add.	2 pkgs. Cartridges ...	S.S. St. Croix.
8th July, 1910...	A. Russell ...	Hood 5220 5289 MRG	2 crates E. Ware ...	Wm. Cliff.
18th Aug., 1910...	Middleton & Co. ...	B B	17 Trunks ...	S.S. Sobo.
18th Aug., 1910...	L. C. Prime & Co. ...	P	50 kegs Nails ...	Do.
26th Aug., 1910...	Sandbach, Parker & Co.	O.S. 2353.	1 case Merchandise ...	Schr. Edward VII.
26th Aug., 1910...	Do. ...	O.S. 2117.	1 case Merchandise ...	Do.

Digitized by Google

INTENDED SALE OF UNENTERED GOODS—(Continued.)

FROM SANDBACH, PARKER & CO'S RECEIVING STORE—(Continued.)

4th Oct.,	1910...	Order ...	A 5 & 8 C	140 Coal Pots ...	S.S. St. Croix.
4th Oct.,	1910...	Do. ...	,,	1 cask Trivets ...	Do.
4th Oct.,	1910...	Do. ...	,,	25 pkges. Coal Pots ..	Do.
4th Oct.,	1910...	Do. ...	,,	1 case I Ware ...	Do.
14th Sep.,	1910...	Thom & Cameron ...	D.T.C.	1 bale Shooks ...	S.S. Briardene

FROM LA PENITENCE RECEIVING STORE.

12th July,	1910...	G. R. Garnett ...	Bold.	1 case Currants ...	S.S. Spheroid.
5th Sep.,	1910...	Do. ...	A S C J B C B S	1 case Merchandise ...	S.S. Salybia.
16th Sep.,	1910...	Thom & Cameron ...	S S & Co	1 pcl. Merchandise ...	S.S. Savan

Custom House, Georgetown,
6th March, 1911.

J. M. REID,
Comptroller of Customs.

INTENDED SALE OF GOODS NOT DULY CLEARED OR RE-WAREHOUSED.

NOTICE is hereby given, in terms of sub-sections 1 and 2 of Section 84 of Ordinance 7 of 1884, that the goods contained in the packages hereinafter described will, on account of Storage Rent due and unpaid, be sold at the Colonial Bonded Warehouse, Georgetown, at 12 o'clock, noon, on Friday, the 14th day of April, 1911.

Date of Warehousing.	Consignee's Name.	Marks on Packages.	Description of Goods.	Name of Importing Vessel.
26th Aug., 1910...	Thom & Cameron, Ltd.	...	1 rep. pint St. Raphael Wine.	S.S. St. Domingue.
26th Aug., 1910...	Do. ...	...	1 rep. pint St. Raphael Wine.	Do.
8th Dec., 1910...	Do. ...	...	1 rep. quart D. Mounie Brandy.	S.S. Ascania.
19th Dec., 1910...	Wm. Smith ...	...	3 rep. quarts Dawson's Whisky	S.S. Cr. of Arrogan
19th Dec., 1910...	Do. ...	...	1 rep. ½-pint Dawson's Whisky	Do.
7th Nov., 1910...	S. Davson & Co., Ltd ...	...	1 rep. quart M. & C. Champagne	S.S. Caroni.
22nd Nov., 1910...	J. P. Santos & Co., Ltd.	...	1 reputed quart A. D. Champagne	S.S. P. der Nederlanden.
1st May, 1902...	M. Darby ...	Add.	1 bottle Rum ...	S.S. Solent.
27th Mch., 1905...	Order ...	45	1 rep. pint Brandy ...	S.S. Salvador.
12th April, 1906...	J. P. Santos & Co., Ltd.	10 19 17	3 rep. pints Brandy ...	S.S. P.der N'landen
8th May, 1906...	Do. ...	J.P.S. & Co.	1 rep. quart Whisky ...	S.S. Cr. of Navarre
15th Jan., 1906...	Thom & Cameron, Ltd.	T&C D S	2 rep. quarts Brandy ...	R.M.S. Esk.
6th Sep., 1906...	Do. ...	,,	1 rep. pint Brandy ...	S.S. Dee.
30th Oct., 1905...	M. P. Camacho ...	M.C.P.	3 rep. quarts Wine ...	S.S. Serrana.
28th Oct., 1909...	Garnett & Co. ...	G. & Co.	2 rep. qtr. pts. Whisky	R.M.S. Berbice.
14th Feb., 1902...	Wieting & Richter ...	I	4 rep. quarts Whisky...	S.S. Jessmore.
31st Oct., 1905...	Birch & Co. ...	H	2 rep. quarts Whisky ...	S.S. Cr. of Granada
2nd April, 1900...	Order ...	N/M.	1 rep. quart Brandy ...	S.S. Benedick.
30th Oct., 1905...	Smith Bros. & Co., Ltd.	LR	2 rep. qts. Champagne.	S S. Serrana.
21st Mch., 1906...	Do. ...	,,	3 rep. quarts Whis y ...	S.S. Torgorm.
30th Sep., 1907...	Do. ...	,,	1 flask Gin ...	S.S. P. Willem I.
16th Jan., 1906...	Booker Bros., McConnell & Co., Ltd.	B.B.	2 rep. quarts Whisky ...	S.S. Frednes.
9th April, 1902...	Do. ...	,,	1 rep. quart C. Brandy	S.S. Addle.
1st Mch., 1905...	W. Dunn ...	Add.	1 rep. quart Bay Rum...	S.S. Parima.
25th Jan., 1910...	J. F. Webber ...	Add. 3	1 case Clocks ...	S.S. Coppename.
27th Sep., 1909...	L. Seymour ...	A H W 1440	1 case Merchandise ...	S.S. P. Willem IV.
27th Sep., 1909...	Do. ...	Do. 4401	1 case Merchandise ...	Do.
19th Aug., 1909...	Thom & Cameron ...	D.M.C. 500	1 case Merchandise ...	S.S. P. Willem I.
29th Dec., 1909...	Do. ...	DT& Co 52443	1 bale W. Paper ...	S.S. Kurdistan.

Custom House, Georgetown,
6th March, 1911.

J. M. REID,
Comptroller of Customs.

Digitized by Google

INTENDED SALE OF GOODS FOR WAREHOUSE RENT.

NOTICE is hereby given, in terms of sub-sections 1 and 2 of Section 148 of Ordinance 7 of 1884, that the goods contained in the packages hereinafter described will, on account of Storage Rent due and unpaid, be sold at the Colonial Bonded Warehouse, Georgetown, at 12 o'clock, noon, on Friday, the 14th day of April, 1911.

Date of Warehousing.	Consignees' Names.	Marks on Packages.	Description of Goods.	Names of Importing Vessels.
22nd April, 1910...	The New Colonial Co...	BB F BB	Balc. case Pictures, etc.	S.S. Coppename.
20th July, 1910...	O'Conner ...	Add.	1 parcel Merchandise ...	S.S. Parima.
20th Jan., 1910...	Insp. General of Police	Add.	1 bag Clothes ...	S.S. Puruni.
9th Feb., 1910...	Do. ...	Add.	1 canister Clothing ...	Do.

Custom House, Georgetown,
6th March, 1911.

J. M. REID,
Comptroller of Customs.

GEORGETOWN, DEMERARA.—Printed and Published every *Wednesday and Saturday*, and on such Extraordinary Days as may be directed by His Excellency the Governor, by "The Argosy" Company, Limited, at their Office, Lot 35, Water Street, Robb's Town. Subscription—Four Dollars per annum; Single Copies, 4 Cents each.—Saturday, 11th March, 1911.

Digitized by Google

Digitized by Google

Vol. XXXII. No. 22.

605

The Official Gazette
OF BRITISH GUIANA.

Published by Authority of His Excellency the Governor.

GEORGETOWN, WEDNESDAY, MARCH 15TH, 1911.

Proclamation.

BRITISH GUIANA.

By His Excellency Sir FREDERIC MITCHELL HODGSON, Knight Commander of the Most Distinguished Order of Saint Michael and Saint George, Governor and Commander-in-Chief in and over the Colony of British Guiana, Vice-Admiral of the same, &c., &c., &c.

L.S.

F. M. HODGSON,
Governor.

WHEREAS by the Census Ordinance, 1910, the decennial Census of the Colony of British Guiana will be taken on the 2nd April, 1911; and

Whereas it is of the utmost importance to the interests of all the people of the colony that this Census should be a complete and accurate report of the population and resources of the aforesaid Colony:

NOW, THEREFORE, I, FREDERIC MITCHELL HODGSON, Governor, do hereby declare and make known that under the aforesaid Census Ordinance it is the duty of every person to answer all questions on the Census Schedules applying to him and the family to which he belongs and that any adult refusing to do so is subject to penalty.

I do further declare that the sole purpose of the Census is to secure general statistical information regarding the population and resources of the colony and replies are required from individuals only in order to permit the compilation of such general statistics. The Census has nothing to do with Taxation, with the compulsion of school attendance, nor with the enforcement of any local law or Ordinance, nor can any person be harmed in any way by furnishing the information required. There need be no fear that any disclosure will be made regarding any individual person or his affairs. For the due protection of the rights and interests of the persons furnishing information every employee of the Census Department is enjoined not to disclose any information which may thus come to his knowledge.

Digitized by Google

I, therefore, earnestly urge upon all persons to answer promptly, completely and accurately all enquiries addressed to them by the Enumerators or other persons authorised by the Census Ordinance aforesaid to make such enquiries.

Given under my Hand and the Public Seal of the Colony, at the Guiana Public Buildings, Georgetown, Demerara, this 13th day of March, 1911, and in the First year of His Majesty's Reign.

GOD SAVE THE KING!

By His Excellency's Command,

CHARLES T. COX,
Government Secretary.

Proclamation.

BRITISH GUIANA.

By His Excellency Sir FREDERIC MITCHELL HODGSON, Knight Commander of the Most Distinguished Order of Saint Michael and Saint George, Governor and Commander-in-Chief in and over the Colony of British Guiana, Vice-Admiral and Ordinary of the same, &c., &c., &c.

L.S.

F. M. HODGSON,
Governor.

WHEREAS I have received a despatch dated the 14th day of February, 1911, from His Majesty's Secretary of State for the Colonies, informing me that His Majesty will not be advised to exercise his power of disallowance in respect of the following Ordinance, vizt.: No. 29 of the year 1910, entitled:

"An Ordinance to amend the Mining "Ordinance, 1903, with respect to "Mineral Oil and other Substances."

I DO HEREBY Proclaim and make known the same to the Inhabitants of this Colony.

Given under my Hand and the Public Seal of the Colony, at the Guiana Public Buildings, Georgetown, Demerara, this 9th day of March, 1911, and in the First year of His Majesty's Reign.

GOD SAVE THE KING!

By His Excellency's Command,

CHARLES T. COX,
Government Secretary.

BRITISH GUIANA.

By His Excellency Sir FREDERIC MITCHELL HODGSON, Knight Commander of the Most Distinguished Order of Saint Michael and Saint George, Governor and Commander-in-Chief in and over the Colony of British Guiana, Vice-Admiral and Ordinary of the same, &c., &c., &c.

L.S.

F. M. HODGSON,
Governor.

WHEREAS I have received a despatch dated the 14th day of February, 1911, from His Majesty's Secretary of State for the Colonies, informing me that His Majesty will not be advised to exercise his power of disallowance in respect of the following Ordinance, vizt.: No. 26 of the year 1910, entitled:

"An Ordinance to prohibit the Impor- "tation of Balata, Rubber and other "substances of a like nature from "Venezuela into this Colony."

I DO HEREBY Proclaim and make known the same to the Inhabitants of this Colony.

Given under my Hand and the Public Seal of the Colony, at the Guiana Public Buildings, Georgetown, Demerara, this 9th day of March, 1911, and in the First year of His Majesty's Reign.

GOD SAVE THE KING!

By His Excellency's Command,

CHARLES T. COX,
Government Secretary.

Digitized by Google

Government Notices.

GOVERNMENT SECRETARY'S OFFICE,
Georgetown, Demerara,
122. 14th March, 1911.

HIS Excellency the Governor has been pleased to appoint Mr. J. R. Tranquada to be Registrar of Births and Deaths for Division No. 5 of the West Bank Demerara River Registration District, *vice* Mr. S. Bayne.

123. 14th March, 1911.

REFERRING to Government Notice No. 90 of the 21st February last, H. S. Hill, Esquire, Sixth Class Officer of Customs, resumed the duties of his office on the 7th instant.

124. 14th March, 1911.

HIS Excellency the Governor has been pleased, in terms of section 5 (1) of the Districts Government Ordinance, 1910, to appoint the Commissioner of the Pomeroon District to be the Deputy within the District of the Colonial Civil Engineer from the 1st April next.

125. 14th March, 1911.

HIS Excellency the Governor has been pleased to appoint William Cunningham, Esquire, of the Surveyor General's Department, British Honduras, to be a *First Class Officer* in the Department of Lands and Mines.

Mr. Cunningham arrived in the colony on the 2nd instant and assumed the duties of his office on the 3rd instant.

126. 14th March, 1911.

HIS Excellency the Governor directs the publication, for general information, of the following Circular despatch from the Secretary of State for the Colonies forwarding a Proclamation by the King, dated the 23rd January, 1911, determining new designs for silver coins:—

Downing Street,
8th February, 1911.

Sir,—With reference to my circular despatch of the 21st of December, 1910, I have the honour to transmit, for general information, the accompanying copy of a Proclamation by the King, dated the 23rd of January, 1911, determining new designs for silver coins.

I have the honour to be,
Sir,
Your most obedient, humble, servant,
L. HARCOURT.

The Officer Administering
the Government of British Guiana.

AT THE COURT AT WINDSOR CASTLE,
THE 23RD DAY OF JANUARY, 1911.
PRESENT,
THE KING'S MOST EXCELLENT MAJESTY
IN COUNCIL.

THE following Draft Proclamation was this day read at the Board and approved.

ALMERIC FITZROY.

BY THE KING.

A PROCLAMATION

DETERMINING NEW DESIGNS FOR SILVER COINS.

WHEREAS under section eleven of the Coinage Act, 1870, We have power, with the advice of Our Privy Council, from time to time by proclamation to determine the design for any coin:

And whereas it appears to Us desirable to determine new designs for the silver coins hereinafter specified, being some of the silver coins mentioned in the First Schedule to the Coinage Act, 1870:

We, therefore, in pursuance of the said enactment and of all other powers enabling Us in that behalf, do hereby, by and with the advice of Our Privy Council, proclaim, direct, and ordain as follows:—

1. The designs for the said silver coins shall be as follows:—

(1) *Half Crown.*—Every half-crown shall have for the obverse impression Our effigy with the inscription "GEORGIUS V DEI: GRA: BRITT: OMN: REX" and for the reverse the Ensigns Armorial of the United Kingdom contained in a shield surmounted by the Royal Crown and surrounded by the Garter bearing the motto "HONI SOIT QUI MAL Y PENSE," with the inscription "FID: DEF: IND: IMP:" together with the words "HALF CROWN," and the date of the year, with a graining upon the edge.

(2) *Florin.*—Every florin shall have the same obverse impression as the half-crown, with the inscription "GEORGIUS V D. G. BRITT: OMN: REX F. D. IND: IMP:" and for the reverse four crowned shields arranged in the form of a cross; in the angles four sceptres springing from the Star of the Garter in the centre, together with the words "ONE FLORIN" and the date of the year, with a graining upon the edge.

(3) *Shilling.*—Every shilling shall have the same obverse impression and inscription as the half-crown, and for the reverse Our Royal Crest with the date of the year placed across the Crest, with the inscription "FID: DEF: IND: IMP:" together with the words "ONE SHILLING" with a graining upon the edge.

(4) *Sixpence.*—Every sixpence shall have the same obverse impression and inscription as the half-crown, and for the reverse the same impression and inscription as the shilling, together with the words "SIX PENCE" with a graining upon the edge.

(5) *Silver Fourpence, Threepence, Twopence, and Penny.*—Every silver fourpence, threepence, twopence, and penny shall have for the obverse impression Our aforesaid effigy, with the inscription "GEORGIUS V D. G. BRITT: OMN: REX: F. D. IND: IMP:" and for the reverse the respective figures "4," "3," "2," "1," (according to the denomination or value of the piece) in the centre, with the date of the year placed across the figure, and encircled with an oak wreath surmounted by the Royal Crown, with a plain edge.

2. This Proclamation shall come into force and have effect as from the first day of January, one thousand nine hundred and eleven.

Given at Our Court at Windsor Castle, this twenty-third day of January, in the year of Our Lord one thousand nine hundred and eleven, and in the first year of Our Reign.

GOD SAVE THE KING.

By Command,

CHARLES T. COX,
Government Secretary.

Militia and Volunteer Orders.

BY COLONEL G. C. DE RINZY,
Commandant, British Guiana Local Forces,
Headquarters, Georgetown,
13th March, 1911.

COMMANDANT'S INSPECTION.

ANNUAL INSPECTION BY COMMANDANT.

MILITIA AND VOLUNTEERS.

1. The Artillery Company Militia and "A" and "B" Companies Volunteers will parade at Eve Leary Barracks at 3 p.m. on Saturday, the 25th March, 1911, for inspection by the Commandant.

The Commandant hopes that every N.C. Officer and Man will endeavour to be present.

Dress:—Artillery, Marching Order.

Volunteers:—Service Dress, Helmets, Leggings, Bandoliers, Belt and Frog.

2. Paragraph 2 of Orders of the 10th instant, is hereby cancelled.

H. S. WALKER, Captain,
Adjutant, Local Forces.

Digitized by Google

Judicial Notice.

SUPREME COURT OF BRITISH GUIANA.

COUNTY OF DEMERARA.

APPELLATE JURISDICTION.

HEARING LIST.

THE following appeal is fixed for hearing on the undermentioned date:—

Appellant.	Respondent.
THURSDAY, 23RD MARCH, 1911.	
EDWARD BOND.	EDWARD MANIFOLD.
A. B. Brown, Counsel.	

L. C. DALTON,
Registrar.

Registrar's Office of British Guiana, Georgetown, Demerara, this 14th day of March, 1911.

Execution Sale.

BY THE REGISTRAR.

Counties of Demerary and Essequebo.

PURSUANT to writ of execution in the matter following:—

I, the undersigned Registrar of British Guiana, or my lawful deputy, will expose for sale to the highest bidder, in presence of a Sworn Clerk or Assistant Sworn Clerk, at the Victoria Law Courts, in the city of Georgetown, on Thursday, the 16th day of March, 1911, at 12 o'clock, noon:—

In behalf of James Chin Choy, of lot 10, Anna Catherina, West Coast, Demerary, plaintiff, *versus* Abdool Rahim, of La Penitence, Demerara, defendant:—1 (Black) Bull, 1 Red Heifer, 1 (Brown) Cow and Calf (Red and White.)

All persons having any right, title, interest or claim in and to the above property, and who may have just grounds to oppose the sale thereof, are hereby required to do so in due form of Law at the Registrar's Office in Georgetown, Demerara, and thereafter to proceed according to law. Those inclined to purchase will attend at the time and place beforementioned.

Terms of Sale:—Cash, on the knock of the hammer.

Registrar's Office of British Guiana, Georgetown, Demerary, this 10th day of March, 1911.

L. C. DALTON,
Registrar.

Electoral Notice.

ELECTORAL DISTRICT NO. 3, COUNTY OF BERBICE, EXCLUSIVE OF THE TOWN OF NEW AMSTERDAM.

NOTICE is hereby given that, pursuant to a Writ of His Excellency the Governor dated the 6th of March, 1911, I, the undersigned, Returning Officer for the above Electoral District, shall, on Friday, the 17th of March, 1911, attend at the Canje Toll House, county of Berbice, from 9 o'clock, a.m., till 10 o'clock, a.m., to receive nominations of candidates for election as a Financial Representative for the above district, that seat having become vacant in accordance with the provisions of the Constitution Ordinance, 1891.

In the event of this Election being contested, Thursday, the 23rd of March, 1911, will be appointed for receiving votes.

Dated this 8th day of March, 1911, at New Amsterdam.

EDMUND J. MACQUARRIE,
Returning Officer, Electoral District No. 3, the County of Berbice exclusive of the Town of New Amsterdam.

Registrar's Notices.

BRITISH GUIANA.—REGISTRAR'S OFFICE.

WHEREAS the following account has been rendered to this office, viz., the account and vouchers of William Alstein Parker, Official Receiver of British Guiana in *re* estate of minor D. Gonsalves, from 1st January, 1910, to 17th February, 1911.

NOTICE is hereby given to all parties interested that the said Account and Vouchers will remain at this office for the space of three weeks from the 4th day of March, 1911, and all parties interested having objections to the said account and vouchers must state the same in writing during office hours within the said period of three weeks, after the expiration of which the said account and vouchers will be submitted to the Accountant of Court for examination and report.

Georgetown, Demerary, this 3rd day of March, 1911.

L. C. DALTON,
Registrar.

BRITISH GUIANA.—REGISTRAR'S OFFICE.

WHEREAS the following account has been rendered to this office, viz., the account and vouchers of Cecil Farrar and Charles James Bosch Reitz, guardians of the minor W. J. Brebner for a period from 30th September, 1909, to 30th September, 1910.

NOTICE is hereby given to all parties interested that the said account and vouchers will remain at this office for the space of three weeks from the 4th day of March, 1911, and all parties interested having objections to the said account and vouchers must state the same in writing during office hours within the said period of three weeks, after the expiration of which the said account and vouchers will be submitted to the Accountant of Court for examination and report.

Georgetown, Demerary, this 3rd day of March, 1911.

L. C. DALTON,
Registrar.

BRITISH GUIANA.—REGISTRAR'S OFFICE.

WHEREAS the following account has been rendered to this Office, viz., the account and vouchers of Joseph Bernard Pairaudeau, administrator of the property of the estate of Pang-a-Mong, deceased, for a period from the 13th January, 1909, to the 19th October, 1910.

NOTICE is hereby given to all parties interested that the said account and vouchers will remain at this office for the space of three weeks from the 15th day of March, 1911, and all parties interested having objections to the said account and vouchers must state the same in writing during office hours within the said period of three weeks, after the expiration of which the said account and vouchers will be submitted to the accountant of Court for examination and report.

Georgetown, Demerary, this 14th day of March, 1911.

L. C. DALTON,
Registrar.

BRITISH GUIANA.—REGISTRAR'S OFFICE.

WHEREAS the following accounts have been rendered to this office, viz., the accounts and vouchers of Frederick James Bankart and John Bridges Laing, administrators of the estate of A. W. Perot, decd., for a period from 26th May, 1909, to 25th January, 1911.

NOTICE is hereby given to all parties interested that the said Accounts and Vouchers will remain at this office for the space of three weeks from the 11th day of March, 1911, and all parties interested having objections to the said Accounts and Vouchers must state the same in writing during office hours within the said period of three weeks, after the expiration of which the said Accounts and Vouchers will be submitted to the Accountant of Court for examination and report.

Georgetown, Demerary, this 10th day of March, 1911.

L. C. DALTON,
Registrar.

Digitized by Google

Official Receiver's Notices.

BRITISH GUIANA.

The Public Trustee Ordinance, 1910.

ESTATE OF BENJAMIN ELI COLAÇO BELMONTE, Deceased.

NOTICE is hereby given that on the application of Marguirite McKenzie Colaço Belmonte, as mother and natural guardian of Antoinetta Winifred Beryl Belmonte, legatee and universal heiress under the will of the said B. E. C. Belmonte, deceased, I have undertaken the administration of the estate of the above-named Benjamin Eli Colaço Belmonte, who died at Georgetown on the 14th day of December, 1899, testate, but whose estate is unrepresented by reason of the death of the Executor under the Will.

All creditors on the Estate are required to file their claims within three months from the date of the first publication of this Notice, at my office in the Victoria Law Courts, Georgetown.

W. A. PARKER,
Official Receiver, and
Public Trustee.

Dated 14th March, 1911.

BRITISH GUIANA—IN THE SUPREME COURT.

In Insolvency No. 4 of 1911.

Re THOMAS HENRY GREATHEAD, Insolvent.

NOTICE is hereby given that on a petition dated 13th day of March, 1911, a receiving order against Thomas Henry Greathead, of lot 249, South Road, Bourda, Georgetown, Clerk, Civil Service, was made by the Supreme Court on the 14th day of March, 1911.

Note.—All debts due to the estate must be paid to me.

W. A. PARKER,
Official Receiver.

Dated 14th March, 1911.

BRITISH GUIANA—IN THE SUPREME COURT.

In Insolvency No. 4 of 1911.

Re THOMAS HENRY GREATHEAD, Insolvent.

In Insolvency.—Notice is hereby given that Thomas Henry Greathead, of lot 249, South Road, Bourda, Georgetown, Clerk, Civil Service, was on the 14th day of March, 1911, adjudged insolvent by the Supreme Court.

W. A. PARKER,
Official Receiver.

Dated 14th March, 1911.

BRITISH GUIANA.—IN THE SUPREME COURT.

In Insolvency No. 4 of 1911.

Re THOMAS HENRY GREATHEAD, Insolvent.

NOTICE is hereby given that the first meeting of creditors in the above matter will be held on the 23rd day of March, 1911, at my office in Georgetown, at 12 o'clock, noon.

To entitle any creditor to vote thereat, his proof must be lodged with me not later than 4 o'clock on the 22nd day of March, 1911.

Forms of proxies can be obtained from this office.

The Public Examination of the debtor is fixed for the 25th day of March, 1911, at Victoria Law Courts, at 10.30 o'clock in the forenoon.

W. A. PARKER,
Official Receiver.

Dated 14th March, 1911.

Local Government Board Notice.

IT is hereby notified that the Local Government Board has appointed Mr. Jos. Eleazar to be Chairman of the Buxton and Friendship Village Council.

W. E. BELLAMY,
Acting Secretary to the Board, and
Inspector of Districts.

Local Government Board,
Georgetown, 14th March, 1911.

Police.

NOTICE.

THE police will in future poison all dogs found in the vicinity of Suddie, which have not around their necks a collar or label issued by a Commissary of Taxation for the current year.

G. C. DE RINZY, Colonel,
Inspector General of Police.

Police Headquarters,
Georgetown,
13th March, 1911.

NOTICE.

IN accordance with section 77, sub-section 1, Ordinance 10 of 1891, the following unclaimed property at present lying at Brickdam Police Station, Georgetown, will be sold at public auction for cash at Brickdam Police Station at 1 o'clock, p.m., on Friday, 24th March, 1911, and following days, unless previously claimed and ownership satisfactorily proved.

Persons wishing to inspect these articles can do so at Brickdam Police Station at any time up to the day of sale between the hours of 11 a.m. and 4 p.m.

All articles purchased must be removed the same day as the purchase is made. A charge of 2% will be made in addition to the amounts at which all articles are purchased :—

1 single barrel gun, 1 razor, 1 canvas bag, 1 old cotton hammock, 1 old flannel, 1 khaki drill trousers, 1 enamel plate, 1 enamel cup, 1 piece rope, 1 spoon, 1 razor, 1 wood pipe, 1 trumpet, a quantity of wall pictures, 1 alarm clock, 1 glass dish, 1 sugar bowl, 1 brush, 1 parcel pencils, 1 iron spoon, 1 draw point, 1 tin waiter, 1 flat dish, 1 lamp, 4 spoons and 4 forks, 9 cakes soap, 7 packs powder, 5 sticks cosmetique, 4½ pairs lacing, 1 box hair-pins, 4 iron spoons, 1 piece greenheart, 1 piece tweed, one bicycle frame, 1 cutlass, 1 small canister, with several pieces of metal, 1 knife, 1 bicycle frame, 1 wooden cup, one corial, 1 tin marmalade, 1 shoemaker's knife, 1 single barrel gun, 1 pocket book, a quantity of coals, 1 bowl, 1 nickel watch, 1 razor case, 3 thimbles, 1 punt oar, 1 razor, 1 bicycle frame, 1 stick, 1 piece wood, 1 tin, 1 oil can, 2 tool bags, 1 lamp, 1 pedal, 1 screw-driver, 1 pair boots, 1 umbrella, 1 piece crabwood, 1 clock, 1 knife, 1 bag hammock with rope, 1 old corn bag, 2 tea cups, 2 saucers, 2 shirts, 1 bath towel, 1 straw hat, 1 revolver, 1 memo book, 1 razor, 1 saw, 2 padlocks, 2 watches, 1 old scissors, 1 gouge, 1 straw hat, 2 billiards balls, 1 chimese and 1 petticoat bodice.

LOUIS L. KERR,
Deputy Inspector General of Police.

Police Headquarters,
Georgetown,
28th February, 1911.

NOTICE.

IN accordance with section 10 of Ordinance 4 of 1884, there will be sold at public auction for cash at America Stelling Police Station at 1 p.m. on Friday, the 17th March, 1911, the following unserviceable property, viz. :—

1 (one) Bateau 21 ft. 6 ins. x 4 ft. x 1 ft 8 ins.

A charge of 2% Church and Poor will be made over and above the amount of purchase money.

J. ROSS,
Sub-Inspector of Police.

27th February, 1911.

NOTICE.

IN accordance with sub-section 1, section 77 of Ordinance 10 of 1891, there will be sold at public auction for cash at America Stelling Police Station at 1 p.m. on Friday, the 17th March, 1911, the following unclaimed property, viz. :—

1 (one) Corial 26 ft. x 22" x 10 inches.

A charge of 2% Church and Poor will be made over and above the amount of purchase money.

J. ROSS,
Sub Inspector of Police.

27th February, 1911.

Pound Notice.

Albion Pound,
11th day of March, 1911.

THERE is impounded at the above-named Pound, one Mara Donkey, of the following description, viz :—No brand, no marks, brown. This

Digitized by Google

animal was brought to the Pound on Saturday, 4th day of March, 1911, at 2.35 o'clock, p.m., by Fairbrain Bowman, with an authorization from Edward Sancho, for trespassing on his land at Rose Hall Village, East Coast, Berbice. If not claimed within one week from date it will be publicly sold at the above named Pound on Saturday, 18th day of March, 1911, in accordance with Ordinance No. 1 of the year 1866.

J. ROBERTSON, L.S.M. 272,
Pound Keeper.

Education Notices.

BRITISH GUIANA SCHOLARSHIP.

INTENDING candidates for the above are requested to send in their applications to the Honourable the Government Secretary before March 15th. The examination will begin on June 14th, 1911.

T. A. POPE.

Queen's College,
March 6th, 1911.

CAMBRIDGE LOCAL EXAMINATIONS.

THE entrance forms have arrived and can be had on application to the Secretary. Applicants must specify which of the A, B, C, D, E, or F forms they want and the number of each. The fee for the Preliminary will be $2.64 and for the others $5 each.

T. A. POPE,
Local Secretary.

Queen's College,
March 6th, 1911.

Local Government Board Notice.

STATEMENT of Revenue and Expenditure of Village and Country Districts for quarter ending 31st December, 1910.

W. E. BELLAMY,
Acting Secretary to the Board, and
Inspector of Districts.

Local Government Board,
Georgetown, 10th March, 1911.

Village Districts.	Estimated to be collected.	Revenue collected.	Estimated to be expended.	Expenditure.
	$ c.	$ c.	$ c.	$ c.
Agricola ...	495 30	450 47	526 02	473 64
Ann's Grove & Two Friends.	1,343 79	1,345 89	1,452 87	1,379 11
Albouystown ..	2,680 05	3,066 84	2,687 46	2,575 61
Bagotville ...	654 48	798 99	935 91	918 21
Beterverwagt'g	1,815 72	1,539 61	2,063 52	1,652 80
Buxton and Friendship ..	6,146 85	5,787 00	6,388 77	5,536 39
Craig ...	289 23	271 52	304 44	301 80
Cumberland ...	387 81	397 15	435 99	357 30
Danielstown ...	560 55	575 30	578 10	508 05
Den Amstel & Fellowship..	1,177 29	1,101 07	1,252 98	1,022 96
Golden Grove & Nabaclis ...	2,612 52	2,457 63	2,670 72	2,426 61
Good Intent & Sisters ..	776 67	701 30	784 35	660 80
Lodge ...	536 22	667 63	560 13	669 23
Maria Johanna	306 48	278 00	328 20	282 42
Mocha ...	420 60	550 95	467 67	537 44
Plaisance ...	2,666 64	2,485 31	2,906 97	2,483 78
Queenstown ...	1,356 93	1,421 61	1,706 40	1,641 20
Rose Hall ...	782 67	742 03	825 78	973 08
Sparendaam ...	553 29	601 89	568 98	610 90
Stanleytown ...	416 07	374 73	500 82	415 15
Victoria ...	1,594 41	1,384 35	1,684 11	1,341 46
Total ...	$27,573 57	26,999 27	29,630 19	26,767 95

Country Districts.	Estimated to be collected.	Revenue collected.	Estimated to be expended.	Expenditure.
	$ c.	$ c.	$ c.	$ c.
Aberdeen ...	624 54	381 12	692 37	392 66
Adventure ...	84 57	92 16	340 00	94 01
Arthurville & Fredericksburg ...	95 55	95 20	103 17	107 53
Best ...	210 66	173 30	273 24	161 44
Bush Lot ...	1,280 58	678 57	1,358 25	522 19
Craig Back Lands ...	101 28	101 81	120 78	100 00
De Kinderen ..	288 18	52 24	312 45	—
Helena ...	2,109 81	2,209 77	2,525 25	2,317 69
Huis-t-Dieren	717 99	635 55	750 45	490 78
Kitty & Alexanderville...	1,018 62	1,101 50	1,094 31	1,197 31
Letter Kenny. Auchlyne & Bloomfield.	1,042 92	777 57	1,120 98	563 06
Maria's Lodge	101 37	137 58	214 65	436 71
Maria's Pleasure ...	114 00	102 82	327 75	131 43
Meadow Bank	89 34	111 77	227 13	78 32
Morawhanna ..	512 58	607 72	534 24	583 67
Nos. 40 & 41...	337 41	17 36	282 45	72 26
No. 42 or Seafield ...	182 28	—	284 25	29 12
Sheet Anchor.	—	26 63	—	87 84
Trafalgar & Union ...	123 72	20	136 17	19 66
Triumph ...	707 43	796 44	806 43	597 44
Whim ...	808 41	671 99	973 62	601 75
Mahaica ...	221 10	275 03	406 50	528 31
Ridge ...	240 81	68 19	483 09	93 05
Eldorado ...	—	155 19	—	—
Eastern Mahaicony...	—	373 83	—	286 90
Central Mahaicony...	213 45	283 60	227 55	136 40
Clonbrook ...	2,499 72	1,224 03	2,619 33	1,204 75
Bartica ...	1,0 6 71	1,248 98	1,207 50	1,005 62
Farm ...	187 41	40 62	193 95	—
Nos. 57 to 60...	43 74	66 97	109 11	119 18
Nos. 69 to 74...	163 50	205 67	168 75	318 82
Salem ...	225 72	—	224 61	—
Supply ...	171 87	188 03	176 25	175 43
Johanna Cecelia & Zorg	249 75	203 83	264 75	129 46
Total ...	$15,775 02	13,125 27	18,559 33	12,574 19

Treasury Notices.

NOTICE TO GOVERNMENT CONTRACTORS.

WITH reference to clause 20 of the Calls for Tenders for the current year dated the 3rd and 6th August, 1910, and clause 18 of the Call for Tenders dated 17th September, 1910, Contractors are hereby notified that their accounts against the Government up to and including the 15th March, 1911, must be rendered to the Heads of Departments concerned, not later than the 18th instant, and that application for the settlement of these and any other unpaid accounts must be made at the Treasury on or before the 31st instant. Accounts for the period 15th to 31st March should also be rendered as far as possible in time to allow of their being settled before the 31st instant.

Sums not collected before the 31st instant will be liable to postponement of payment for six calendar months from that date

CLIFTON GRANNUM,
Receiver General.

Treasury, Georgetown.
3rd March, 1911.

Digitized by Google

NOTICE TO PERSONS HAVING ACCOUNTS AGAINST THE COLONIAL GOVERNMENT.

ALL persons having accounts against the Colonial Government up to and including the 15th instant, are requested to render the same to the Heads of Department concerned on or before the 18th instant, and to make application for the settlement thereof on or before the 31st instant.

Accounts for the period 15th to 31st March should also be rendered as far as possible in time to allow of their being settled before the 31st instant.

CLIFTON GRANNUM,
Receiver General.

Treasury, Georgetown,
3rd March, 1911.

Post Office Notice.

ROYAL MAIL ARRANGEMENTS.

MAILS for Europe, St. Michaels (Azores), the West Indies and New York by the R.M.S. "Berbice," will be closed at the General Post Office on Sunday, 19th instant, at 3 p.m.

Letters for despatch by this Mail may be posted in City Street Boxes up to 2 p.m.

Postal matter will be registered at G.P.O. and at City Branch Offices up to 5 p.m. on 18th.

Parcels received at G.P.O. and at City Branch Offices up to 5.30 p.m. on 18th.

British Postal Orders may be purchased at the City Branch Offices any day (Sundays excepted) from 6.30 a.m. to 5.30 p.m. and at G.P.O. from 7 a.m. to 5 p.m.

Money Orders issued at G.P.O. and Cornhill Street up to 1 p.m. on 18th.

Postal matter handed in at the G.P.O. counter will be received after closing of this Mail on payment of extra postage as follows:—

Ordinary postal matter posted within 30 minutes, 2 cents.

Ordinary postal matter posted within 60 minutes, 12 cents.

Registered matter within 30 minutes after closing of Registered Mail, 4 cents.

COUNTRY MAILS will be forwarded to Georgetown, as follows:—

DEMERARA.—East Coast, by Train leaving Mahaica at 5.20 p.m. on 18th.

DEMERARA.—West Coast, by Train leaving Greenwich Park at 4.25 p.m. on 18th.

DEMERARA.—East Bank, by Carrier Tricycle leaving Grove at 2.05 p.m. on 18th.

DEMERARA.—West Bank, by Carrier Tricycle leaving Wales at 1.50 p.m. on 18th.

DEMERARA.—Upper River and Potaro District, by Steamer leaving Wismar at 8.30 a.m. on 18th.

BERBICE.—By Train leaving Rosignol at 6.55 a.m. on 18th.

ESSEQUEBO COAST, LEGUAN, AND WAKENAAM.—By Steamer leaving Onderneeming at noon on 18th.

ESSEQUEBO-BARTICA.—By Steamer leaving at 8 a.m. on 17th.

ESSEQUEBO, NORTH WESTERN DISTRICT.—By Steamer leaving Mt. Everard at 8 a.m. on 16th.

A. W. SWAIN,
Postmaster General.

General Post Office,
Georgetown, 14th March, 1911.

Revenue Notice.

NOTICE is hereby given that applications for Liquor Store and Hotel or Tavern Licences for the ensuing Financial Year 1911-1912 must be served on the undersigned not later than Wednesday, the 15th day of March, 1911.

H. A. CAMERON,
Secretary, Excise Board.

Commissary's Office,
Hadfield Street.
21st February, 1911.

LIST showing the number and description of all Strays impounded at the following Pounds in the Colony for the week ending Saturday, March 4, 1911, in accordance with section 14, Ordinance 1 of 1866.

Name of Pound.	When brought to the Pound.		Name of Party Bringing.	Name of Party Sending.	Place from whence Stray was sent.	Description of Animal.	Brand, Marks, Colour, &c., &c.	Remarks.
	Date.	Hour.						
ESSEQUEBO—								
Morawhanna ...	Nil	Nil	Nil	Nil	Nil	Nil	Nil	
Arakaka ...	Nil	Nil	Nil	Nil	Nil	Nil	Nil	

Digitized by Google

SUPREME COURT OF BRITISH GUIANA.

LIMITED JURISDICTION.

THIS 4TH DAY OF MARCH, 1911.

GOMES
versus
GONSALVES.

This is an application by the defendant for leave to defend under O. 12, R. 2. The plaintiff does not object to such leave being granted but desires the ruling of this Court as to whether or not a Solicitor can appear and instruct Counsel unless he has an authorization in writing from the defendant to act for him.

O. 10, R. 1 provides that appearance shall be entered at the office of the Registrar, except when the writ has been specially endorsed, and O. 12, R. 1 provides that in these special cases, the parties shall appear at the time named in the writ before a Judge and the appearance of defendant shall be deemed an appearance in the action.

These rules are clear and unambiguous, the additional rule to O. 10, R. 1 made under the Rules of Court (3rd May, 1910,) cannot be regarded as nullifying the provisions thereof. This latter rule would seem to refer to an appearance in the Registrar's Office and not before a Judge as it refers to the authorization in question being endorsed on the *memorandum* of appearance and if not so endorsed to "be filed therewith" that is, with the memorandum of appearance referred to in O. 10, R 6.

It must be observed that by O. 10, R. 14 a defendant having obtained leave to defend is required at or before filing his statement of defence to file a memorandum containing his address for service. It would seem that to enable a Solicitor to do this in behalf of a defendant he should duly file therewith his authorization in writing.

M. J. BERKELEY, J.

Miscellaneous.

NOTICE.

MEDICAL DEPARTMENT.

IN accordance with Ordinance No. 4 of 1893, there will be exposed for sale by auction, at the Lunatic Asylum, Berbice, on Saturday, 25th March, 1911, at 12, noon, the following:—

1 Pair Silver Links
1 Silver Stud.

J. E. GODFREY,
Surgeon General.
9. 3. 11.

NOTICE.

MEDICAL DEPARTMENT.

IN accordance with Ordinance No. 4 of 1883, there will be exposed for sale by auction at the Public Hospital, Suddie, on Saturday, 25th March, 1911, at 12, noon, the following:—

1 Silver Finger-Ring.

J. E. GODFREY,
Surgeon General.
9. 3. 11.

BRITISH GUIANA.—MEDICAL DEPARTMENT.

ABSTRACT OF REPORTS OF HOSPITALS AT THE UNDERMENTIONED INSTITUTIONS.

FOR THE WEEK ENDING SATURDAY, 3RD DECEMBER, 1910.

HOSPITALS AT	Remaining from last week. M.	F.	T.	Admitted in the week. M.	F.	T.	Discharged in the week. M.	F.	T.	Died in the week. M.	F.	T.	Remaining at the end of the week. M.	F.	T.	Increase. Total.	Decrease. Total.	Number of Inmates. M.	F.	T.	Percentage of Sickness. Total.	REMARKS.
H. M. P. Settlement	8	...	8	3	...	3	5	...	5	...	...	...	6	...	6	...	2	188	...	188	5·9	
Georgetown Prison	3	...	3	4	1	5	3	...	3	...	...	...	4	1	5	2	...	127	19	146	5·5	
New Amsterdam Prison	1	...	1	...	1	1	...	...	...	...	...	...	...	2	2	1	...	36	15	50	4·	
Suddie Prison	...	...	...	...	...	...	...	...	...	...	...	...	...	...	...	...	...	38	3	41	...	
Onderneeming Industrial School	1	...	1	8	...	8	8	...	8	...	...	...	1	...	1	...	...	97	...	97	9·3	
Total ...	12	1	13	15	2	17	16	...	16	...	...	...	11	3	14	3	2	485	37	522	5·7	

W. F. LAW, M.D., F.R.C.S.I.,
Acting Surgeon General.

GEORGETOWN, DEMERARA.—Printed and Published every *Wednesday and Saturday*, and on such Extraordinary Days as may be directed by His Excellency the Governor, by "The Argosy" Company, Limited, at their Office, Lot 35, Water Street Robb's Town. Subscription—Four Dollars per annum; Single Copies, 4 Cents each.—Wednesday, 15th March, 1911.

Digitized by Google

VOL. XXXII. No. 23.

613

The Official Gazette

OF BRITISH GUIANA.

Published by Authority of His Excellency the Governor.

GEORGETOWN, SATURDAY, MARCH 18TH, 1911.

Government Notices.

GOVERNMENT SECRETARY'S OFFICE,
Georgetown, Demerara,
127. 17th March, 1911.

HIS Excellency the Governor has been pleased to appoint the Commissary of the Essequibo River Fiscal District stationed at Wakenaam to be Deputy Navigation Officer for that portion of the Essequibo River extending from the southern end of Hog Island downwards.

128. 17th March, 1911.

THE following person has been approved by the Colonial Civil Engineer and two other Engineers appointed for that purpose by the Governor as a person competent to examine boilers under the Steam Boiler Regulation Ordinance, 1907 :—

C. M. Haynes,
Aremu Mines.

By Command,

CHARLES T. COX,
Government Secretary.

Militia and Volunteer Orders.

BY COLONEL G. C. DE RINZY,
Commandant, British Guiana Local Forces,
Headquarters, Georgetown,
17th March, 1911.

DUTIES.

1. N. C. Officer on duty for the ensuing week :—
Sergt. Webber.
Next for duty :—Sergt. McPherson.

ANNUAL INSPECTION BY COMMANDANT.

2. The Artillery Company Militia, "A" and "B" Companies Volunteers together with the Band will parade at Eve Leary Barracks at 3 p.m. on Saturday, the 25th March, 1911, for inspection by the Commandant.
Dress :—For Artillery and Volunteers, Marching Order.

ARTILLERY.

PARADES.

3. The following is the detail of parades for the ensuing week :—
Tuesday, 5 p.m.—Recruits 4·7 inch Gun Drill.
Friday, 5 p.m.—Semaphore Class. (Fort).
Saturday, 3 p.m.—Field Day.

STRENGTH.

4. The undermentioned men having enrolled for service with the Artillery Company are taken on the strength and allotted Regimental Numbers :—
No. 2,345 Gr. T. Greene
No. 2,346 Gr. J. E. Greene
No. 2,347 Gr. V. D'Abrue.

BAND.

5. The Band will parade at 3 p.m. on Saturday, the 25th instant, for Annual Inspection by the Commandant.
Dress :—Drill Order.

NO. 7 COMPANY.

RESERVE.

6. The undermentioned N.C. Officer having completed his original period of service has been transferred to the Reserve from this date accordingly :—
No. 1,824 Sergt. Haynes.
He is hereby directed to return his uniform and equipment to the Store at New Amsterdam not later than the 25th instant.

VOLUNTEERS.

PARADES.

7. The following is the detail of parades for the ensuing week :—
Tuesday, 5.15 p.m. Recruits of both companies will parade for instruction in Arm Drill.
Saturday, 3 p.m,—Field Day. Dress :—Marching Order; Service Dress, Helmets, Leggings, Bandoliers, etc.
Both Companies will fall in at 3 p.m. sharp.

H. S. WALKER, Captain,
Adjutant, Local Forces.

Transports and Mortgages.

Counties of Demerary and Essequebo.

1ST APRIL, 1911.

[FIRST PUBLICATION.]

THE following TRANSPORTS and MORTGAGES are intended to be passed before one of Their Honours the Judges of the Supreme Court of British Guiana on any day after Saturday, the 1st day of April, 1911, which such Judge shall be pleased to appoint, viz :—

1. By Altaffhussin, native of the colony, of lot 11, Croal Street, Georgetown, TRANSPORT of the west half of lot number 188 (one hundred and eighty-eight),

Digitized by Google

part of the western half of Plantation La Penitence, situate on the east bank of the river Demerary, in the county of Demerary and colony of British Guiana, the said west half of lot number 188 (one hundred and eighty-eight), being laid down and defined on a diagram of a portion of the front lands of the said Plantation La Penitence showing the extension of the lots known as Albouy's Town, made by John Peter Prass, Sworn Land Surveyor, dated 23rd day of February, 1888, and deposited in the Registrar's Office of British Guiana on the 24th November, 1888, —to and in favour of Matirania, widow, R. of D., No. 50,590, ex *Sheila*, 1891, of lot 188, Garnett Street, Albouystown, Demerara.

2. By Francis Gonsalves, junior, of 4, D'Urban Street, Georgetown, TRANSPORT of south half of lot number 22 (twenty-two), situate in Stabroek, city of Georgetown, county of Demerary, with all the buildings and erections thereon,—to and in favour of Jose Vieira and Antonio Lewis Vieira, both of Den Amstel, west coast, Demerary.

3. By Jhugroop, of Mahaicony, male, a native of this colony, TRANSPORT of a piece of land situate on the right bank of the Mahaicony creek, commencing at a paal about 50 roods above the Mora creek, and next to a tract of 25 acres surveyed for I. J. Gibbons, and extending thence upwards in facade 59° 25' E. 25 roods, by a mean depth N. 80° 35' E. of 300 roods and containing 25 acres as shown on a diagram thereof by Henry H. Bouglé, Sworn Land Surveyor, dated 18th July, 1902, annexed to the Grant (No. 3215) of the said piece of land issued to James Weeks on the 10th December, 1902, subject to the conditions of the said Grant,—to and in favour of Nunku, ex *Sheila*, No. 42,059 of 1889, of Mahaicony creek.

4. By Elizabeth Laughton, born Harris, of lot 6, Klien Pouderoyen, West Bank, Demerary River, in her own right as having been married in [community of property to and as the sole heiress under the last will and testament of her husband John Laughton, deceased, the said John Laughton being the sole heir, *ab intestato*, of his first wife Mary Laughton, to whom he was married in community of property, TRANSPORT of the west half of lot number 6 (six), north, being part of the front lands of Plantation Klien Pouderoyen, situate on the west bank of the River Demerary, known on a plan or chart thereof by the Sworn Land Surveyor Henry Rainsford, dated April, 1844, deposited in the Registrar's Office of the counties of Demerary and Essequebo on the 8th of February, 1847, and in terms of certain Contract of Sale and Purchase recorded in the Registrar's Office of the counties of Demerary and Essequebo in the Book of Records, No. 35, Volume 1, Folio 258, no building thereon,—to and in favour of Mary De Luci, widow, of Pouderoyen, aforesaid.

5. By Lullit, No. 634, ex *Burman*, 1857, of Dundee, Mahaicony Creek, county of Demerary, TRANSPORT of lot number 31 (thirty-one), part of the lands formerly known as lots numbers 4 and 5, now known as Plantation Champagne, situate on the right bank of the Mahaicony creek, in the county of Demerary and colony of British Guiana, sub-divided and paaled off on a plan of the said Plantation Champagne by L. S. Hohenkerk, Sworn Land Surveyor, dated Demerara, 13th December, 1902, and deposited in the Registrar's Office of British Guiana on the 4th day of February, 1903, the building thereon being the property of Oomrao Sing,—to and in favour of the said Oomrao Sing, No. 10,952 ex *Lightning*, 1881, of Plantation Champagne, East Coast, Demerary.

6. By Manoel Ferreira, of Agricola Village, East Bank, Demerary River, TRANSPORT of the west quarter of lot number 40 (forty), part of that part of Plantation Rome now known as the Village of Agricola in the county of Demerary and colony of British Guiana with all the buildings and erections thereon,—to and in favour of João Jose Rodrigues, of 125, Carmichael Street, Georgetown.

7. By Joseph Laurence Ouseley, of 65, James Street, Albouystown, Demerary, Julia Vaughan, born Ouseley, the wife of James Henry Vaughan, and Sebastian Ouseley, bachelor, both residing at lot 5 5, Upper D'Urban Street, Wortmanville, Georgetown, in their quality as three of the heirs, *ab intestato*, of their deceased mother Rose Egyptian Ouseley, born Lucienne, and by James Lewis Orford, bachelor, of said lot 5 5, D'Urban Street, Wortmanville, Georgetown, and the said Joseph Laurence Ouseley, as guardian, *ad hoc*, of the minor Edmund Henry Orford, being hereto duly authorized by order of His Honour Sir Henry Alleyne Bovell, Knight, Chief Justice of British Guiana, bearing date 16th December, 1910, the said James Lewis Orford, and the said Edmund Henry Orford being the sole heirs, *ab intestato*, of their deceased mother Juliana Orford, born Ouseley, who was married to Henry Orford in community of property, the said Juliana Orford being the other heir, *ab intestato*, of her mother the said Rose Egyptian Ouseley, who was married to Edmund Ouseley, deceased, in community of property, TRANSPORT of seven undivided eighth parts or shares (7/8) of and in an undivided half of the east half of lot number 55 (fifty-five), part of Plantation Werk-en-Rust, situate on the east bank of the river Demerary, between Plantation Vlissengen on the north and Plantation Le Repentir on the south, which said lot is known and described on a diagram of a section of the Lodge Village, being part of Plantation Werk-en-Rust, situate in the county of Demerary, colony of British Guiana, by John Peter Prass, Sworn Land Surveyor, dated the 29th day of October, 1885, and deposited in the Registrar's Office of British Guiana on the 11th day of December, 1885, subject to the following conditions, that is to say, that no house or building shall at any time be erected or put up by the purchaser within three roods of the edge of the road in front of the said lot and that he shall keep in good order and repair the said road and the drains parallel thereto to the extent of the façade of the said half lot, with the building on the east half of the said half lot,—to and in favour of Simonette Viola Sears, the wife of Charles Sears, of 53, Upper Bent Street, Wortmanville, Georgetown.

8. By Eustace Gordon Woolford, bachelor, of "Overton House," Brickdam, Georgetown, a FIRST MORTGAGE on the north half of lot number 5 (five), situate in Stabroek district, in the city of Georgetown, county of Demerary and colony of British Guiana, and on all the buildings and erections thereon,—to and in favour of the estate of Pierre Louis de Saffon, deceased.

9. By Antonio Herminigildo Fernandes, of lot 91, Middle Street, Georgetown, a FIRST MORTGAGE on the second quarter from the eastern boundary of the concession or lot number 91 (ninety-one), situate in South Cumingsburg, in the city of Georgetown, with all the buildings and erections thereon,—to and in favour of Joao Pedro Santos, of 75, Main Street, Georgetown.

10. By James Slater, of 252, Thomas Street, Georgetown, TRANSPORT of the middle quarter of lot number 251 (two hundred and fifty-one), also known and referred to in the Town Books as east half of west half lot 251, and the east three-fourths of lot 252 (two hundred and fifty-two), in South Cumingsburg District, in the said city of Georgetown, the said middle quarter of lot number 251 (two hundred and fifty-one) and the east three-fourths of lot number 252 (two hundred and fifty-two) being now occupied together with all the buildings and erections thereon,—to and in favour of Manuel Joseph Clement de Freitas, of lot 51, Brickdam, Georgetown.

11. By George Russell Garnett, of Colgrain House, Camp Street, in the city of Georgetown, in his quality as one of the duly constituted attorneys in this colony of La Penitence Estates Company, Limited, whose registered office is at 23, Rood Lane, London, England, TRANSPORT of a tract of land measuring 30 acres, as laid down and defined on a diagram of the back lands of Plantation Le Repentir, by H. P. Christiani, Government Surveyor, dated 18th January, 1911, and deposited in the Registrar's Office of British Guiana on the 1st February, 1911, said tract of land being part of a portion of land part of Plantation Le Repentir situate on the East Bank of the River Demerary, in the county of Demerary, between Plantation Werk-en-Rust on the north and Plantation La Penitence, on the south, said portion of land being bounded on the north by the said Plantation Werk en-Rust, on the south by the said Plantation La Penitence on the east by land reserved for the Lamaha Canal, and on the west by the lands of the said Plantation Le Repentir, and containing 129 (one hundred and twenty-nine) acres and 196 (one hundred and ninety-six) square roods, extending from W.
the paals branded A.C.S. planted in the centre of the side-lines between the said Plantation Le Repentir and the said Plantation Werk-en-Rust on the north and the said Plantations Le Repentir and La Peni-
W.
tence on the south and the paals branded A.C.S. defining the western boundary of the tract reserved for the Lamaha Canal, said portion of land being laid down and defined on a diagram of the said Plantation Le Repentir by T. G. Wight, senior assistant Crown Surveyor, dated Demerara, July, 1875, and deposited in the Registrar's Office of the counties of Demerary and Essequebo on the 13th of September, 1876, and also laid down and defined on a diagram of the said portion of land by the said T. G. Wight, senior Assistant Crown Surveyor, dated 20th September, 1876, and deposited in the Registrar's Office aforesaid on the 23rd of September, 1876,—to and in favour of the Colony of British Guiana.

12. By James Hooton Field, of 202, Camp street, city of Georgetown, TRANSPORT of lot number 167, Waterloo street, in North Cumingsburg district,

Digitized by Google

in the city of Georgetown, in the county of Demerary, and colony of British Guiana, with the buildings and erections thereon,—to and in favour of Percy Claude Wight, of Brickdam, Georgetown.

13. By Narsayya and Yenkana, both male, natives of the colony, of lot P.P., Upper Bent street, Wortmanville, Georgetown, in their quality as two of the heirs under the last will and testament of Jugganab, male, native of the colony, deceased, TRANSPORT of east half of lot number 175 (one hundred and seventy-five), in that part of Georgetown called Bourda, as laid down and defined on the plan of the town districts situated on the lands of the Vlissengen estate made by the Sworn Land Surveyor Luke M. Hill, dated 17th June, 1879, and deposited in the Registrar's Office of the counties of Demerary and Essequebo on the 1st of November, 1879, said plan having been approved of by the Governor and Court of Policy on the 22nd September, 1879, and deposited in the Registrar's Office aforesaid in pursuance of the provisions of section sixty-five of Ordinance No. 8 of the year 1876, with all the buildings and erections thereon,—to and in favour of Clement Augustus King, of lot 245, Regent street, Bourda, Georgetown.

14. By Jummun, male, B.R., No. 231, of 1871, of Soesdyk, Rio Demerara, TRANSPORT of a portion of land forming part of a piece of land part of the northern portion of Plantation Soesdyk, situate in the Rio Demerara, in the county of Demerara and colony of British Guiana, said northern portion of said Plantation Soesdyk having a façade of 200 (two hundred) Rhynland roods by a mean depth of 750 (seven hundred and fifty Rhynland roods as laid down and defined on a diagram of said northern portion of said Plantation made by John Peter Prass, Sworn Land Surveyor, dated 19th July, 1884, and deposited in the Registrar's Office of British Guiana on the 10th February, 1885, said piece of land having a façade of 15 (fifteen) roods, running from the southern boundary of a piece of land described in transport, Ramdhun to Gojraj, of 1st July, 1899, as about to be transported but which in reality had been transported on the 11th July, 1885, to one Ramdhun, an Indian immigrant, ex *Loodianah*, 1869, and being part of a piece of land mensuring 25 roods façade which was transported on the 11th July, 1885, to one Kadir, an Indian immigrant, No. 112, ex *Collingwood*, 1862, and running from the southern boundary of the said piece of land transported as aforesaid to the said Ramdhun, and said portion of land being 5 (five) roods in façade commencing from the northern boundary line of the aforesaid piece of land and extending thence in a southerly direction by a depth of 30 (thirty) roods,—to and in favour of The Incorporated Trustees of the Church in the Diocese of Guiana.

15. By Clement Augustus King, of lot 245, Regent Street, in the city of Georgetown, a FIRST MORTGAGE on east half of lot number 175 (one hundred and seventy-five), in that part of Georgetown called Bourda as laid down and defined on the plan of the Town Districts situated on the lands of the Vlissengen Estate made by the Sworn Land Surveyor, Luke M. Hill, dated 17th June, 1879, and deposited in the Registrar's Office of the counties of Demerary and Essequebo on the First of November, 1879, said plan having been approved of by the Governor and Court of Policy on the 22nd of September, 1879, and deposited in the Registrar's Office aforesaid in pursuance of the provisions of section sixty five of Ordinance No. 8 of the year 1876, and all the buildings and erections thereon,—to and in favour of The Hand-in-Hand Mutual Guarantee Fire Insurance Company of British Guiana, Limited, of lots 1, 2 and 3, High Street, Robbstown, Georgetown.

16. By Herman Nedderman, of 5, America Street, in the city of Georgetown, a FIRST MORTGAGE on west half of lot number 144 (one hundred and forty-four), in that part of Georgetown called Bourda as laid down and defined on a plan of the Town Districts situated on the lands of the Vlissengen Estate made by the Sworn Land Surveyor, Luke M. Hill, dated 17th June, 1879, and deposited in the Registrar's Office of the counties of Demerary and Essequebo on the 1st November, 1879, said plan having been approved of by the Governor and Court of Policy on the 22nd September, 1879, and deposited in the Registrar's Office aforesaid in pursuance of the provisions of section sixty-four of Ordinance No. 2 of the year 1876, and all the buildings and erections thereon,—to and in favour of The British Guiana Building Society, Limited, of lots Nos. 1, 2 and 3, High Street, Georgetown.

17. By Samuel U. Ming, of 71, Breda Street, in the city of Georgetown, a FIRST MORTGAGE on the north half of the concession or lot number 70 (seventy), situate in Freeburg, Werk-en-Rust district, city of Georgetown, county of Demerary and colony of British Guiana, and all the buildings and erections thereon,—to and in favour of The Hand-in-Hand Mutual Guarantee Fire Insurance Company of British Guiana, Limited, of lots 1, 2 and 3, High Street, Robbstown, Georgetown.

18. By Henrietta Pendleton and Mabel Elizabeth Pendleton, both spinsters, of lot 182, Waterloo Street, Georgetown, TRANSPORT of east half of lot 243 (two hundred and forty-three), in that part of Georgetown called Bourda, as laid down and defined on the plan of the Town districts, situated on the lands of the Vlissengen estate, made by the Sworn Land Surveyor Luke M. Hill, dated 17th June, 1879, and deposited in the Registrar's Office of the counties of Demerary and Essequebo on the first of November, 1879, said plan having been approved of by the Governor and Court of Policy on the 22nd of September, 1879, and deposited in the Registrar's Office aforesaid, in pursuance of the provisions of section sixty-four of Ordinance No. 2 of the year 1876, with all the buildings and erections thereon, subject to a First Mortgage to and in favour of The British Guiana Mutual Fire Insurance Company, Limited, dated 23rd May, 1908,—to and in favour of Delphina Fernandes, the wife of Jose Fernandes, of lot 105, Regent Street, Georgetown.

19. By the Local Government Board of British Guiana, TRANSPORT of lot No. four (4), north side Craig back lands, being a part and portion of that piece of land situate on the east bank of the Demerara river, in the county of Demerara, being the back lands of Pln. Craig and Good Success more particularly shown and delineated on the plan signed by James Allen Purser Bowhill, Esquire, Acting Commissioner, Lands and Mines, dated 13th June, 1907, and deposited in the Registrar's Office of British Guiana on 17th July, 1907,—to and in favour of Baboni, singlewoman, East Indian, No. 30,945, ex ship *Atooa*, 1881.

20. By Edward Higgins, bachelor, Catherine DeVries, born Higgins, the wife of Marius J. DeVries, Rosaline Isabella Mitchell, born Higgins, the wife of Henry Mitchell, Edith Amelia Higgins, spinster, who are the heirs, *ab intestato*, of their deceased mother Edith Amelia Higgins, born Ball, all of lot 1, Charles Street, Georgetown, TRANSPORT of four undivided fifth (⅘) parts or shares of and in lot number 11 and lot letter B, part of the piece of Woodland called Susanah's Rust, situate on the east bank of the river Demerary, bounded on the south by the Woodlands belonging to Montoraux, and on the north by the lands formerly belonging to Samuel Jeems, as laid down and defined on a diagram thereof, by the Sworn Land Surveyor Henry Ransford, dated April, 1844, and deposited in the Registrar's Office of the counties of Demerary and Essequebo on the 8th of November, 1850, no buildings thereon,—to and in favour of Percy Claude Wight, of Epworth House, Brickdam, Georgetown.

21. By the Official Receiver of British Guiana, acting under the authority of Ordinance No. 24 of 1905, as representing the estate of Soorujbally, male Indian immigrant No. 29,617, ex *Main*, 1886, deceased, TRANSPORT of a piece of land part of a certain tract situate on the right bank of the Mahaica creek, commencing at a point 10 roods below the lower sideline dam of a tract licensed to Gocoolpersaud and extending thence downwards in façade N. 53° E. 100 roods by a mean depth S. 84° 57″ E. of 300 roods and containing 100 acres as shown on a diagram thereof by F. V. Tronchin, acting Government Surveyor, dated 1st March, 1898, and annexed to the Grant (No. 1,699) of the said tract of land, the said piece of land hereby transported having a façade of 10 (ten) roods, commencing at a point 35 (thirty-five) roods from the northern boundary of the said tract and extending in a southerly direction by the full depth of said Grant, subject to the conditions of the said Grant,—to and in favour of Sanichari, B.R. No. 616, of 1882, singlewoman, of Virginia village, East Coast, Demerara.

22. By Manoel de Souza, of Beterverwagting, East Coast, Demerara, TRANSPORT of east half of lot number 21 (twenty-one), section B, east half of lot number 55 (fifty-five), section D, and eas half of lot number 11 (eleven), section E, without the buildings thereon, in the village of Beterverwagting, in the county of Demerary and in the colony of British Guiana,—to and in favour of Benjamin Gibson, of Beterverwagting, aforesaid.

23. By Manoel de Souza, of Beterverwagting, East Coast, Demerara, TRANSPORT of east half of east half and west half of lot number 45 (forty-five), section B, east half of east half and west half of lot number 67 (sixty-seven), section D, east half of east half and west half of lot number 13 (thirteen), section E, without the buildings thereon, situate at Beterverwagting Village, east sea coast of the county of Demerary and colony of British Guiana,—to and in favour of Antonia Pakon, widow, of Beterverwagting, aforesaid.

24. By Jose Gomes, of Plantation Prospect, East Coast, in the county of Demerary as having in marriage in community of property his wife Mary Gomes, who

Digitized by Google

was one of the heirs under the last will and testament of Ignacio Gomes, deceased, TRANSPORT of one undivided forty-eighth (1/48) part or share of and in,—*firstly*, east half of lot number 100 (one hundred), situate in Cumingsburg District in the city of Georgetown, in the county of Demerary and colony of British Guiana, with all the buildings and erections thereon; and *secondly*, the abandoned piece of land Carlton Hall, *cum annexis*, situate on the sea coast east of the River Demerary, in the county of Demerary, colony of British Guiana, including all the lands, buildings, erections, machinery and further appurtenances thereon and thereto belonging and the live and dead stock thereon,—to and in favour of the Estate of Jose Gomes, deceased.

25. By Jose de Freitas Pombo, of lot 9, High Street, in the city of Georgetown, as one of the joint and several executors under the last will and testament of Jose Gomes, deceased, a FIRST MORTGAGE on *firstly*, east half of lot number 100 (one hundred), situate in Cumingsburg district, in the city of Georgetown, in the county of Demerary, and colony of British Guiana, and all the buildings and erections thereon, *secondly*, the abandoned piece of land Carlton Hall, *cum annexis*, situate on the sea coast east of the River Demerary in the county of Demerary colony of British Guiana including all the lands, buildings, erections, machinery, and further appurtenances thereon and thereto belonging, and the live and dead stock thereon; and *thirdly*, the abandoned Plantation Prospect, situate in Little Couraban, east sea coast of the county of Demerary, bounded on the east by Plantation Harmony Hall, on the west by Plantation Glazier's Lust with the spring and artesian well on said Plantations and all the buildings and erections and the live and dead stock thereon and thereto belonging,—to and in favour of The Hand-in-Hand Mutual Guarantee Fire Insurance Company of British Guiana, Limited, of lots 1, 2 and 3, High Street, Robbstown, in the city of Georgetown.

26. By Jose de Freitas Pombo, of High Street, in the city of Georgetown, as one of the joint and several executors under the last will and testament of Jose Gomes, deceased, a SECOND MORTGAGE on, *firstly*, east half of lot number 100 (one hundred) situate in Cumingsburg district, in the city of Georgetown, in the county of Demerary and colony of British Guiana, with all the buildings and erections thereon; and *secondly*, the abandoned piece of land Carlton Hall, *cum annexis*, situate on the sea coast east of the river Demerary, in the county of Demerary, colony of British Guiana, including all the lands, buildings, erections, machinery, and further appurtenances thereon and thereto belonging, and the live and dead stock thereon; and, *thirdly*, the abandoned Plantation Prospect situate in Little Couraban, east sea coast of the county of Demerary, bounded on the east by Plantation Harmony Hall, on the west by Plantation Glazier's Lust with the spring and artesian well on said plantations and on all the buildings and erections and the live and dead stock thereon and thereto belonging,—to and in favour of Johanna Gomes, widow, of Plantation Prospect, east coast, Demerary.

27. By Jose de Freitas Pombo, of High Street, in the city of Georgetown, as one of the joint and several executors under the last will and testament of Jose Gomes, deceased, late of 100, Carmichael Street, Georgetown, TRANSPORT of one undivided half part or share of and in the abandoned Plantation Glazier's Lust, situate in the district of Mahaicony, in the county of Demerary, and one undivided half part or share of and in all the buildings and erections thereon, the said plantation being bounded as follows:—On the north by the Atlantic ocean, on the south by the Government land, on the east by Plantation Prospect and on the west by Plantation Columbia, subject to a First Mortgage passed on the 3rd October, 1908, in favour of John R. Parnell,—to and in favour of Jose Gomes, of Plantation Prospect, East Coast, Demerary, the proprietor of the other undivided half of the said plantation.

Registrar's Office of British Guiana, Georgetown, Demerary, this 17th day of March, 1911.

L. C. DALTON,
Registrar.

Counties of Demerary and Essequebo.

25TH MARCH, 1911.

[SECOND PUBLICATION.]

THE following TRANSPORTS and MORTGAGES are intended to be passed before one of Their Honours the Judges of the Supreme Court of British Guiana on any day after Saturday, the 25th day of March, 1911, which such Judge shall be pleased to appoint, viz.:—

1. By Alice Eliza Yearwood, born Bennett, widow, of lot 28, Alexander Street, Lacytown, Georgetown, TRANSPORT of lot number 28 (twenty-eight), in that part of Georgetown called Lacytown, as laid down and defined on the plan of the Town districts, situated on the lands of the Vlissengen estate made by the Sworn Land Surveyor Luke M. Hill, dated 17th June, 1879, and deposited in the Registrar's Office of the counties of Demerary and Essequebo on the 1st of November, 1879, said plan having been approved of by the Governor and Court of Policy on the 22nd of September, 1879, and deposited in the Registrar's Office aforesaid in pursuance of the provisions of section sixty-five of Ordinance No. 6 of the year 1876, with the buildings and erections thereon subject to the lien of the Receiver General of British Guiana,—to and in favour of William Archibald Douglas Hendricks, of Third Street, Albert Town.

2. By Claudino Nunes D'Agrella, of lot 18, Lombard Street, Charlestown, Georgetown, TRANSPORT of south one third of lot number 18 (eighteen), situate in Charlestown District, in the county of Demerary and colony of British Guiana, with all the buildings and erections thereon,—to and in favour of Joaquim de Nobrega, of lot 29, Hill Street, Albouystown, Demerara.

3. By the Public Trustee of British Guiana, acting under the authority of Ordinance No. 15 of 1910, as representing the estates of Melnoolall Jaipaul, male, No. 26, *Casual*, 1899, deceased, and Matilda Jaipaul, deceased, who was married in community of goods to the said Melnoolall Jaipaul, TRANSPORT of the tract of Crown land situate, lying and being on the right bank of the Barima river, in the county of Essequebo, commencing at a paal about 470 roods above Imbotero creek, and on the upper boundary of a tract granted to Chunderabund and extending thence N. 20° 54′ E. 302·4 roods, thence S. 69° 06′ E. 24·08 roods thence S. 20° 40′ W. 304·6 roods, thence following the river to the starting point in the North West District, colony of British Guiana, and containing 25 Rhynland acres as shown on a diagram by William Cunningham, Government Surveyor, dated 27th day of June 1905, a duplicate of which diagram, together with a duplicate of the Grant, is deposited in the office of the Department of Lands and Mines, subject to the conditions of the said Grant,—to and in favour of Abdool Kurreem, also known as Abdool Karim, male Indian immigrant, No. 18,364, ex *British Peer*, 1884, of Moruwhanna, North West District.

4. By Manoel Fernandes, of 5, Princes and Green Streets, Charlestown, Georgetown, TRANSPORT of the north two-thirds (2/3), of lot number 18 (eighteen), situate in Charlestown District, city of Georgetown, county of Demerary, with all the buildings and erections thereon,—to and in favour of Claudino Nunes D'Agrella, of lot 18, Lombard Street, Charlestown, Georgetown.

5. By Sewnath, male East Indian immigrant, No. 537, ex *Linguist*, 1875, of Plantation Vreed-en-Hoop, west bank, Demerary River, TRANSPORT of an undivided half part or share of and in an undivided one-fifth (1/5) of Plantation Nouvelle Flanders and Union, *cum annexis*, situate on the west sea coast of the county of Demerary, in the colony of British Guiana, together with an undivided half part or share of and in an undivided one-fifth (1/5) of all the buildings, erections, cultivation, and further appurtenances thereon, and thereto belonging, save and except a piece of land part of the front lands of said Plantation Nouvelle Flanders, known on a chart thereof by the Sworn Land Surveyor Henry Rainsford, deposited in the Registrar's Office of the counties of Demerary and Essequebo as lots numbers 1 (one) and 2 (two), transported to Michael Johnston, his heirs and assigns on the 8th of February, 1840, with the buildings thereon, also a piece of land rather more than half an acre having a reserved parapet of twelve feet in front thereof, bounded on the north and south by the lands of said estate, and on the east by the present public road and Plantation Best, transported to the Reverend James Scott in connection with the London Missionary Society on the 12th of July, 1841, with the buildings thereon, and save and except such parts or portions of said plantations that have already been sold and transported or sold but not yet transported, together with the right of drainage through Plantation Vreed-en-Hoop,—to and in favour of Budhun Lall, native of the colony of Plantation Versailles, west bank, Demerary.

6. By Nathekhan, free male East Indian, No. 74,522, ex *Lena*, 1896, of Den Amstel Village, West Coast, Demerara, TRANSPORT of the west half of lot number 6 (six), north section of Government land in Canal No. 2, said lot being laid down and defined on a plan of certain portions of Government land in Canals 1 and 2 Polder, in the county of Demerary and colony of British Guiana, by Frank Fowler, acting Crown Surveyor, dated 20th March, 1902, and deposited in the Registrar's Office on 6th May, 1902,—to and in favour of Aladin, male East Indian, No.

Digitized by Google

71,037, ex *Mersey*, 1895, of Canal No. 2, West Bank, Demerary.

7. By Rosaalbux, male East Indian, No. 539, ex *Plassey*, 1878, of Mahaica, East Coast, Demerara, TRANSPORT of the south half of house lot number 73 (seventy-three), section B, part of the south half of Plantation Supply, which plantation is situated on the left or western bank of the Mahaica creek, on the east sea coast of the county of Demerary in the colony of British Guiana, the said lot being laid down and defined on a plan of Plantation Helena, *cum annexis*, by James A. P. Bowhill, Government Surveyor, dated 27th August, 1900, and deposited in the Registrar's Office of British Guiana on the 6th October, 1900, with a building thereon,—to and in favour of Gunshiam, male No. 49,237, ex *Bann*, 1891, of Supply Village, East Coast, Demerary

8. By Manoel Figueira, of lot 2, First Street, Albert-town, Georgetown, and Manoel Gonsalves, of lot 132, Regent Street, Georgetown, a FIRST MORTGAGE on, *firstly*, lot number 132 (one hundred and thirty-two), in that part of Georgetown called Bourda, as laid down and defined on the plan of the Town Districts, situated on the lands of the Vlissengen estate, made by the Sworn Land Surveyor Luke M. Hill, dated 17th June, 1879, and deposited in the Registrar's Office of the counties of Demerary and Essequebo on the first November, 1879, said plan having been approved of by the Governor and Court of Policy on the 22nd of September, 1879, and deposited in the Registrar's Office aforesaid, in pursuance of the provisions of section sixty-four of Ordinance No. 2 of the year 1876, and on all the buildings and erections thereon; and *secondly*, lot number 139 (one hundred and thirty-nine), in that part of Georgetown called Bourda, as laid down and defined on the plan of the Town District, situated on the lands of the Vlissengen estate, made by the Sworn Land Surveyor Luke M. Hill, dated 17th June, 1879, and deposited in the Registrar's Office of the counties of Demerary and Essequebo on the first of November, 1879, said plan having been approved of by the Governor and Court of Policy on the 22nd of September, 1879, and deposited in the Registrar's Office aforesaid, in pursuance of the provisions of section sixty-four of Ordinance No. 2 of the year 1876, and on all the buildings and erections thereon, —to and in favour of Jose Noberto Pereira, of lot 295, Murray Street, Georgetown.

9. By Richard David Nurse, of lot 147, Robb Street, Bourda, Georgetown, TRANSPORT of the east half of lot number 72 (seventy-two), in that part of Georgetown called Bourda, as laid down and defined on the plan of the Town districts, situated on the lands of the Vlissengen estate, made by the Sworn Land Surveyor Luke M. Hill, dated 17th June, 1879, and deposited in the Registrar's Office of the counties of Demerary and Essequebo on the 1st of November, 1879, said plan having been approved of by the Governor and Court of Policy on the 22nd of September, 1879, and deposited in the Registrar's Office aforesaid in pursuance of the provisions of section sixty-four of Ordinance No. 2 of the year 1876, with all the buildings and erections thereon, subject to a First Mortgage, dated 16th July, 1910, passed in favour of The Demerara Mutual Life Assurance Society, Limited,—to and in favour of John Reis, of 78, Upper Robb Street, Bourda, Georgetown.

10. By John Caesar Faria, of Plantation Uitvlugt, West Coast, Demerara, TRANSPORT of an undivided sixty-second part or share of and in the south half of a piece of land known as Plantation Mora, situate on the east bank of the river Essequebo and colony of British Guiana and measuring 50 (fifty) roods façade by 750 (seven hundred and fifty) roods in depth, with all the buildings and erections thereon,—to and in favour of Joseph Madhoo, of 12, Croal Street, Georgetown.

11. By the Official Receiver of British Guiana as assignee of the property of Charles Brumell, insolvent, TRANSPORT of lot number 109 (one hundred and nine), situate in Stabroek District, city of Georgetown, county of Demerary, with the buildings and erections thereon,—to and in favour of Ulyses Sydney Grant, of lot 89, Croal Street, Georgetown.

12. By James Allen Purser Bowhill, of lot 315, Middle Street, in the city of Georgetown, a FIRST MORTGAGE on the east half of west half of lot number 314 (three hundred and fourteen), and east half of west half of lot number 315 (three hundred and fifteen), situate in Cumingsburg district, in the city of Georgetown, county of Demerary, and all the buildings and erections thereon,—to and in favour of The British Guiana Building Society, Limited, of lots Nos. 1, 2, and 3, High Street, Georgetown.

13. By James Thomas Law, of lot 43, Robb Street, Lacytown, in the city of Georgetown; a FIRST MORTGAGE on the west half of lot 249 (two hundred and forty-nine), in the Bourda District, in the city of Georgetown, in the county of Demerary, and colony of British Guiana, and all the buildings and erections thereon,—to and in favour of The British Guiana Building Society, Limited, of lot Nos. 1, 2 and 3, High Street, Georgetown.

14. By Rasheharry, male No. 788, ex *Copenhagen*, 1866, of Anna Catharina, West Coast, Demerary, TRANSPORT of lot number 6 (six), north section of Government land in Canal No. 1, said lot being laid down and defined on a plan of certain portions of Government land in Canals Nos. 1 and 2 Polder, in the county of Demerary and colony of British Guiana by Frank Fowler, acting Crown Surveyor, dated 28th March, 1902, and deposited in the Registrar's Office of British Guiana on the 6th May, 1902,—to and in favour of Imrith, male East Indian immigrant, No. 40,668, ex *Foyle*, 1889, and Roachi, male East Indian immigrant, No. 40,898, ex *Foyle*, 1889, both of Canal No. 2, West Bank, Demerary.

15. By Joao Jose Rodrigues, of lot 125, Carmichael Street, Georgetown, TRANSPORT of south half of lot number 49 (forty-nine), of that part of Plantation Thomas, situate on the sea coast east of the county of Demerary now called Albert Town, and known on a chart thereof by the Sworn Land Surveyor Joseph Hadfield, deposited in the Registrar's Office of the counties of Demerary and Essequebo on the 7th August, 1847, with all the buildings and erections thereon,—to and in favour of Jose Gonsalves, of lot 49, Cumings Street, Georgetown.

16. By Jose Gonsalves, of lot 49, Cumings Street, in the city of Georgetown, a FIRST MORTGAGE on south half of lot number 49 (forty-nine), of that part of Plantation Thomas, situate on the sea coast east of the county of Demerary now called Albert Town, and known on a chart thereof by the Sworn Land Surveyor Joseph Hadfield, deposited in the Registrar's Office of the counties of Demerary and Essequebo on the 7th August, 1847, and all the buildings and erections thereon,—to and in favour of The British Guiana Building Society, Limited, of lots Nos. 1, 2 and 3, High Street, Georgetown.

17. By Frederick White, of Main Street, Georgetown, in his quality as one of the joint and several Attorneys in this colony of Rule Alan Barclay, of Clare, in England, TRANSPORT of a piece of land having a façade of 140 roods being part of that part of Plantation Susannah's Rust, situate on the west bank of the River Demerary, in the county of Demerary, the said part being 200 roods in façade by the whole depth of the said plantation and bounded by the River Demerary, by lot number 19, by lot number 22 and by the remaining part of the said plantation, consisting of 50 roods façade by the whole depth of the said plantation and boundaries being shown on a diagram by A. S. Jeffrey, Sworn Land Surveyor, dated November 10th, 1867, and deposited in the Registrar's Office of the counties of Demerary and Essequebo on the 22nd November, 1867, and known as Rosslyn, said 140 roods to be measured in façade from the southern boundary of the said piece of land known as Rosslyn and running northward to the extent in façade of the said 140 roods of land with the usual depth, with the buildings and erections thereon,—to and in favour of Evan Wong, of Hadfield Street, Georgetown.

18. By James Duguid, of 30, Third Street, Albert-town, in the city of Georgetown, a FIRST MORTGAGE on east half of lot number 30 (thirty), situate in Albert-town District, in the city of Georgetown, and all the buildings and erection thereon,—to and in favour of The Hand-in-Hand Mutual Guarantee Fire Insurance Company of British Guiana, Limited, of lots 1, 2 and 3, High Street, Robbstown, Georgetown.

19. By Thomas Engel Cannegieter of 300, Thomas Street, Georgetown, TRANSPORT of the north half of lot number 300 (three hundred), situate in South Cumingsburg District, in the city of Georgetown, in the county of Demerary, with all the buildings and erections thereon,—to and in favour of John Paul Gordon, of lot 134, Regent Street, Lacytown, Georgetown.

20. By Charlotte Delcina Rodney, the wife of John Ellis Moore Rodney, of Mahaica, East Coast, Demerary, TRANSPORT of lot number 13 (thirteen), part of the north-east portion of Plantation Handen-Veldt, being part of Plantation Helena, situate on the west bank of the Mahaica creek, in the county of Demerary, in the colony of British Guiana, the said lot being laid down and defined on a diagram of a part of Helena, by the Sworn Land Surveyor Luke M. Hill, dated 16th April, 1892, and deposited in the Registrar's Office of British Guiana on the 28th April, 1892, with one building thereon,—to and in favour of Bhola, male, No. 353, ex *Nera*, 1878, of Helena, Mahaica, aforesaid.

21. By John Paul Gordon, of 138, Regent Street, Lacytown, in the city of Georgetown, a FIRST MORTGAGE on north half of lot number 300 (three hundred), situate in South Cumingsburg District, in the city of Georgetown, in the county of Demerary, and all the buildings and erections thereon,—to and

Digitized by Google

in favour of The Demerara Mutual Life Assurance Society, Limited, of lots 1, 2 and 3, High Street, Robbstown, Georgetown.

22. By Philip Manion Sampson, of lot 32, James Street, Albouystown, Demerary, in his quality as administrator of the estate of Lavinia Frances Campbell, deceased, appointed by order of His Honour Maurice Julian Berkeley, acting Chief Justice of British Guiana, dated the 16th day of August, 1910, TRANSPORT of lot number 64 (sixty-four), in Jones' Town Village, situate on the west bank of the Mahaica creek, on the east sea coast of the county of Demerary, the said lot being laid down and defined on a diagram made by J. Hackett, Sworn Land Surveyor, dated the 25th September, 1847, and deposited in the Registrar's Office of British Guiana on the 17th December, 1847,—to and in favour of Thomas Lynch, of Mahaica Village, East Coast, Demerary.

23. By Isabella Joe, the wife of Robert Albertis Joe, of 45, Hadfield Street, in the city of Georgetown, TRANSPORT of east half of lot number 162, Upper Charlotte Street, in Bourda District, in the city of Georgetown, in the county of Demerary and colony of British Guiana and all the buildings and erections thereon,—to and in favour of James Nelson David, of Tuschen West Coast, Demerary,

24. By James Nelson David, of Tuschen de Vrieden, West Coast, Demerary, a FIRST MORTGAGE on east half of lot number 162, Upper Charlotte Street, in Bourda District, in the city of Georgetown, in the county of Demerary and colony of British Guiana, and all the buildings and erections thereon, —to and in favour of The British Guiana Building Society, Limited, of lots Nos. 1, 2 and 3, High Street, Georgetown.

25. By Manoel Pistano, of 223, South Street, Lacytown, in the city of Georgetown, as the sole heir under the last will and testament of his wife, Carlotta Pistano, late D'Abreu, born Gonsalves, deceased, a FIRST MORTGAGE on *firstly*, lot number 12 (twelve), in that part of Georgetown called Newtown, as laid down and defined on the plan of Newtown, made by the Sworn Land Surveyor William Hayley, dated 22nd September, 1877, and deposited in the Registrar's Office of the counties of Demerary and Essequebo on the 1st of December, 1877, said plan having been approved of by the Governor and Court of Policy on the 12th of November, 1877, and deposited in the Registrar's Office aforesaid in pursuance of the provisions of section sixty-four of Ordinance No. 2 of the year 1876, said lot number 12 (twelve) being subject to the lien of the Commissioners of Vlissengen, and all the buildings and erections thereon and *secondly*, lot number 72 (seventy-two), in that part of Georgetown called Lacytown, as laid down and defined on the plan of the Town districts situated on the lands of the Vlissengen estate made by the Sworn Land Surveyor Luke M. Hill, dated 17th June, 1879, and deposited in the Registrar's Office of the counties of Demerary and Essequebo on the 1st of November, 1879, said plan having been approved of by the Governor and Court of Policy on the 22nd of September, 1879, and deposited in the Registrar's Office aforesaid in pursuance of the provisions of section sixty-five of Ordinance No. 8 of the year 1876 and all the buildings and erections thereon, said lot number 72 (seventy-two) being subject to the lien of the Receiver General of British Guiana,—to and in favour of The Hand-in-Hand Mutual Guarantee Fire Insurance Company, Limited, of lots 1, 2 and 3, High Street, Robbstown, Georgetown.

26. By Fitz Benjamin Edwards, of lot 162, Wellington Street, Georgetown in, his quality as the duly constituted Attorney in this colony of John Henry Mathias Moses, a native of the colony but at present residing at Paramaribo, Suriname, TRANSPORT of west quarter of lot 112 (one hundred and twelve), in North Cumingsburg District, in the city of Georgetown, county of Demerary and colony of British Guiana, with all the buildings and erections thereon,—to and in favour of Francis Gomes Pereira, of Georgetown.

27. By James Andrew, bachelor, of Somerset House, No. 5, Croal Street, Georgetown, TRANSPORT of, *firstly*, the east half lot number 62 (sixty-two), part of Plantation Werk-en-Rust, situate on the east bank of the River Demerary between Plantation Vlissengen on the north and Plantation Le Repentir on the south, which said lot is known and described on a diagram of a section of the Lodge Village, being part of Plantation Werk-en-Rust, situate in the county of Demerary, colony of British Guiana, by John Peter Prass, Sworn Land Surveyor, dated 29th day of October, 1885, and deposited in the Registrar's Office of British Guiana on the 11th day of December, 1885, subject to the following conditions, that is to say, that no house or building shall at any time thereafter be erected or put up by the purchaser within three roods of the edge of the road in front of the said lot and that he shall keep in good order the road and drains parallel thereto to the extent of the façade of said half lot, and on all the buildings and erections thereon; *secondly*, one undivided half part or share of and in the west half of lot number 65 (sixty-five), part of Plantation Werk-en-Rust, situate on the east bank of the River Demerary, between Plantation Vlissengen on the north and Plantation Repentir on the south, which said lot is known and described on a diagram of a section of the Lodge Village, being part of Plantation Werk-en-Rust, situate in the county of Demerary, colony of British Guiana, by John Peter Prass, Sworn Land Surveyor, dated 29th day of October, 1885, and deposited in the Registrar's Office of British Guiana on the 11th day of December, 1885, subject to the following conditions, that is to say, that no house or building shall at any time be erected or put up by the purchaser within three roods of the edge of the road in front of the said lot and that he shall keep in good order the said road and drains parallel thereto to the extent of the façade of the said quarter lot and on all the buildings and erections thereon,—to and in favour of James Dowding, of 65, Upper Bent Street, Wortmanville, Georgetown.

28. By the Official Receiver of British Guiana as curator of Mary D'Andrade, widow, *non compos mentis*, in her quality as an heiress under the last will and testament of her husband, Manoel Jose D'Andrade, deceased, to whom she was married in community of property agreeably with an Order of His Honour Sir Henry Alleyne Bovell, Knight, Chief Justice of British Guiana, bearing date 9th February, 1911, by Herculano dos Santos, bachelor, and Manoel dos Santos, both of Broad Street, Georgetown, and Virginia dos Santos, widow, as mother and natural guardian of the minor Eva dos Santos being hereto duly authorised by Order of His Honour the said Chief Justice, bearing date as above, they the said Erelano dos Santos, Manoel dos Santos and Eva dos Santos being three of the other heirs appointed under the last will and testament of the said Manoel Jose D'Andrade, deceased, and also three of the heirs under the last will and testament of their father Manoel Fernandes dos Santos, deceased, who was one of the heirs, *ab intestato*, of his daughter, Virginia dos Santos, deceased, the said Virginia dos Santos being the other heir under the last will and testament of Manoel Jose D'Andrade, deceased, and by the said Virginia dos Santos, widow, in her quality as the other her, *ab intestato*, of her daughter the said Virginia dos Santos, deceased, and the other heir under the last will and testament of her husband the said Manoel Fernandes dos Santos, deceased, to whom she was married in community of property, TRANSPORT of lot number 9 (nine), part of the front lands of Plantation Batseba's Lust, situate on the west or Aroabische Coast of the county of Essequebo, laid down and defined on a diagram thereof by the Sworn Land Surveyor, John McNeil, dated 5th August, 1845, deposited in the Registrar's Office of the counties of Demerary and Essequebo,—to and in favour of Tannjaddi, free coolieman, No. 167, ex ship *Avon*, 1894, of Johanna Cecelia, in the county of Essequebo.

29. By Motee, No. 69,606, ex *Avoca*, 1895, of Joe-Hook, Mahaica, East Coast, Demerary, and by Autar, No. 69,249, ex *Avoca*, 1895, of Joe-Hook, aforesaid, as having in marriage in community of property his wife Jankeya No. 69,499, ex *Avoca*, 1895, who is the sole heiress, *ab intestato*, of her deceased mother Saggoo, No. 69,831, ex *Avoca*, 1895, who was married in community of property to her husband the said Motee, TRANSPORT of a tract of Crown Land, situate, lying and being on the right bank of the Mahaica Creek, commencing at a paal next below tract surveyed for Chiddo, at a place known as Joe-Hook and extends thence in façade No. 89° 44' E. (Mag.) 25 roods, by a mean depth S. 16' E. 300 roods in the county of Demerara and colony aforesaid and containing 25 acres as shown on a diagram by Chas. L. Ridley, acting Government Surveyor, dated the sixth day of February, 1903, and annexed to the said Grant, number 3,364, issued to the said Motee on the 25th day of May, 1903, subject to the conditions of the said Grant,—to and in favour of Debipershad, M., No. 70,549, ex *Bann*, 1895, of Mahaica, aforesaid.

Registrar's Office of British Guiana, Georgetown, Demerary, this 10th day of March, 1911.

L. C. DALTON,
Registrar.

Counties of Demerary and Essequebo.

18TH MARCH, 1911.

[THIRD PUBLICATION.]

THE following TRANSPORTS and MORTGAGES are intended to be passed before one of Their Honours the Judges of the Supreme Court of British Guiana on any day after Saturday, the 18th day of

Digitized by Google

March, 1911, which such Judge shall be pleased to appoint, viz:—

1. By The Reverend Canon James Thomas Roberts Rea, of No. 63, Upper Robb Street, Bourda, Georgetown, in his quality as the attorney in this colony of Louisa Woodgate Jones, of Hillside Bletchingley, in England, widow, the said Louisa Woodgate Jones being the sole heiress of her deceased mother, Mary Ann Roberts, TRANSPORT of the north half of the water or mud lot number 11 (eleven), situate in Cumingsburg, city of Georgetown, county of Demerary with all the buildings and erections thereon,—to and in favour of Wieting and Richter, Limited, of Nos. 9 and 11, Water Street, Georgetown.

2. By Victorino Joao Correa, otherwise known as and called Victorino John Correia, of lot 11, North Street, Lacytown, Georgetown, TRANSPORT of, *firstly*, the north quarter of the concession or lot number 24 (twenty-four), situate in New Charlestown District, in the city of Georgetown, with all the buildings and erections thereon; and *secondly*, north half of lot number 10 (ten), situate in South Newburg, Werk-en-Rust, with all the buildings and erections thereon, both properties being subject to a First Mortgage dated 3rd December, 1910, in favour of The Hand-in-Hand Mutual Guarantee Fire Insurance Company of British Guiana, Limited,—to and in favour of Antonio Nepomuceno Santos, of 75, Main Street, Georgetown.

3. By Swina, singlewoman, No. 518, ex *Jura*, 1877, of Mahaicony, East Coast, Demerara, TRANSPORT of a piece or portion of land measuring 50 roods by 3 roods, being part of and in a piece of land forming part of Plantation Farm, sometimes called Farm and Blenheim, *cum annexis*, situate in the Mahaicony district, in the county of Demerary and colony of British Guiana, the said piece of land measuring 50 (fifty) roods by 12 (twelve) rods being part of lot 4 (four) as laid down and defined on a diagram of 46 lots of land situate on the back lands of Plantation Farm, *cum annexis*, on the west bank of the Mahaicony creek, by John Peter Prass, Sworn Land Surveyor, dated 29th September, 1889, and deposited in the Registrar's Office of British Guiana on the 4th of October, 1889, and lying to the westward of the piece of land forming part of the said plantation, transported on the 25th of November, 1840, to the Reverend Edward Branstone, Wesleyan Missionary, for and on behalf of the Wesleyan Methodist Society, save and except the land and buildings belonging to Jaram, the said piece of land 50 rods by 3 rods commencing from the eastern boundary of the aforesaid piece of land forming part of Plantation Farm aforesaid, and extending in a westerly direction, the buildings on the said land being the property of Bodhsen,—to and in favour of the said Bodhsen, male, No. 281, ex *Medea*, 1870, of Mahaicony, aforesaid.

4. By Bhoodeah, singlewoman, B.R. No. 239 of 1872, and Meghoo, male, No. 390, ex *Michael Angelo*, 1869, both of Plantation Mon Repos, East Coast, Demerary, in their quality as the sole heirs under the last will and testament of Moongah, female, No. 326, ex *Ocean Home*, 1861, deceased, and by Rambarran, male, native of the colony, of Supply Village, East Coast, Demerary, as being entitled to his legitimate portion in the estate and inheritance of his mother the said Moongah, deceased, TRANSPORT of house lot number 10 (ten), section B, part of the south half of Plantation Supply, and cultivation lot number 29 (twenty-nine), section B, part of the south half of Plantation Vereeniging, which plantations are situated on the left or western bank of the Mahaica creek, on the east sea coast of the county of Demerary, in the colony of British Guiana, the said lots being laid down and defined on a plan of Plantation Helena, *cum annexis*, by James A. P. Bowhill, Government Surveyor, dated 27th August, 1900, and deposited in the Registrar's Office of British Guiana on the 6th October, 1900,—to and in favour of Shubruti, male, No. 79,322, ex *Jura*, 1898, of Plantation Lusignan, East Coast, Demerary.

5. By Ghoors, No. 4,470, ex *Hydrabad*, 1874, male Indian immigrant, of Plantation Enmore, East Coast, Demerara, TRANSPORT of a piece of land part of a certain tract situate on the left bank of the Mahaicony creek, commencing 5 roods above a Grant of 100 acres surveyed for Israel H. Castello, and about 65 roods above Wash Clothes creek, and having a façade of 100 roods S. 16° W. by a mean depth of 300 roods N. 74° W. (true), and containing 100 acres as shown on a diagram thereof, by L. S. Hohenkerk, Government Surveyor, dated 12th June, 1899, and annexed to the Grant of the said tract, the said piece of land hereby transported having a façade of 35 roods commencing from the northern boundary of the said tract and extending in a southerly direction by the full depth of the said tract, subject to the conditions of the said Grant, with all the buildings and erections thereon,—to and in favour of Soobdar, male, No. 22,395, ex *Jorawur*, 1884, of Mahaicony, East Coast, Demerary.

6. By Elizabeth Laughton, born Harris, of lot 6, Klien Pouderoyen, West Bank, Demerary, in her own right as having been married in community of property to, and as the sole heiress under the last will and testament of, her husband, John Laughton, deceased, the said John Laughton being the sole heir, *ab intestato*, of his first wife Mary Laughton, to whom he was married in community of property, TRANSPORT of the east half of lot number 6 (six), north, being part of the front lands of Plantation Klien Pouderoyen, situate on the west bank of the river Demerary, known on a plan or chart thereof by the Sworn Land Surveyor Henry Rainsford, dated April, 1844, deposited in the Registrar's Office of the counties of Demerary and Essequebo on the 8th of February, 1847, and in terms of certain Contract of Sale and Purchase recorded in the Registrar's Office of the counties of Demerary and Essequebo, in the Book of Records No. 35, Volume 1, folio 258, with a building thereon,—to and in favour of John Pedro da Silva, of Pouderoyen, aforesaid.

7. By Amelia Simmons, widow, of Belle Plaine, Wakenaam, Essequebo, Eliza Sam, singlewoman, of Belle Plaine, aforesaid, and Angelina Beatrice Richards, the wife of James Alexander Richards, of lot 87, Barrack Street, Kingston, Georgetown, TRANSPORT of a piece of land part of lot number 15, of that part of the front lands of Plantation Belle Plaine, situate in the island of Wakenaam, in the county of Essequebo, now known as the village of Melville, agreeably with a diagram thereof by the Sworn Land Surveyor William Dickson, deposited in the Registrar's Office of the counties of Demerary and Essequebo, the said piece of land having a façade of 6 (six) roods commencing at a point three roods from the south western corner of the said lot and extending in an easterly direction by the whole breadth of the said lot,—to and in favour of Hazaree, male, No. 167, ex *Plassey*, 1880, of Belle Plaine, aforesaid.

8. By Nundnee, female, No. 453, ex *Lassa*, 1879, of Supply Village, East Coast, Demerary, as sole heiress under the last will and testament of Doolichand, deceased, TRANSPORT of *firstly*, lot number 145 (one hundred and forty-five), part of Plantation Vereeniging, sometimes known as and called Plantation Supply, situate on the west bank of the Mahaica Creek, in the county of Demerary, in the colony of British Guiana, the said lot being laid down and defined on a diagram of a part of Vereeniging by the Sworn Land Surveyor W. J. Fowler, dated 28th April, 1890, and deposited in the Registrar's Office of British Guiana on the twelfth of February, 1891, with all the buildings and erections thereon; *secondly* lot number 147 (one hundred and forty-seven), part of Plantation Vereeniging, sometimes known as and called Plantation Supply, situate on the west bank of the Mahaica Creek, in the county of Demerary in the colony of British Guiana, said lot being laid down and defined on a diagram of a part of Vereeniging, by the Sworn Land Surveyor W. J. Fowler, dated 28th April, 1890, and deposited in the Registrar's Office of British Guiana on the 12th of February, 1891, no buildings thereon,—to and in favour of Raghunath, male, No. 99,691, ex *Forth*, 1905, of Plantation Cane Grove, Mahaica, East Coast, Demerary.

9. By The Motor Service Company, Limited, a Company duly registered under the Companies Ordinance, 1898, and whose registered office is at lot 33, High Street, Georgetown, TRANSPORT of the concession or lot situate in Werk-en-Rust, city of Georgetown, county of Demerary, known on the map as sub-number 33 (thirty-three), with all the buildings and erections thereon,—to and in favour of The Motor Service and Garage, Limited, of Georgetown, aforesaid.

10. By the Official Receiver of British Guiana as assignee of the property of Sahibdeen, insolvent, TRANSPORT of lot number 6 (six), on the eastern half of Plantation Triumph, situate on the east sea coast of the county of Demerary, in the colony of British Guiana, said lot being laid down and defined on a plan of a portion of the said plantation by James A. P. Bowhill, acting Fourth Government Surveyor, dated 8th October, 1895, and deposited in the Registrar's Office on the 22nd October, 1895, with all the buildings and erections thereon,—to and in favour of Mungeah, No. 55,156, ex *Jura*, 1892, of Plantation Triumph, aforesaid, widow.

11. By Eukiah, male, No. 196, ex *Henry Moore*, 1861, of Helena, East Coast, Demerara, TRANSPORT of house lot number 66 (sixty-six), part of the northern half of Plantation Helena, and cultivation lot number 25 (twenty-five), Erkentenis, Helena Settlement, part of the southern half of Plantation Helena (2) which plantations are situated on the left or western bank of the Mahaica creek, on the east sea coast of the county of Demerary, in the colony of

Digitized by Google

British Guiana, the said lots being laid down and defined on a plan of Plantation Helena, *cum annexis*, by James A. P. Bowhill, Government Surveyor, dated 27th August, 1900, and deposited in the Registrar's Office of British Guiana on the 6th October, 1900,—to and in favour of Alagad Lutchy, widow, female, No. 437, ex *King Arthur*, 1878, of Helena, aforesaid.

12. By Isabella Rose de Freitas, the wife of Manoel de Freitas, of lots 1 and 2, Drysdale Street, Georgetown, TRANSPORT of south halves of east quarter lots numbers 1 (one), 2 (two), or 33 (thirty-three) and 34 (thirty-four), situate in Charlestown District, city of Georgetown, with all the buildings and erections thereon, subject to a First Mortgage passed in favour of The British Guiana Mutual Fire Insurance Company, Limited, on the 2nd March, 1907, —to and in favour of Nathaniel Brathwaite, of lot F, Bent Street, Wortmanville, Georgetown.

13. By Roger Zerubbabel King, of Lombard Street, Georgetown, and Alice Jordan, of 5, Evans Street, Georgetown, in their quality as joint executor and executrix under the last will and testament of William John Bourne, deceased, and by John Bourne, a native of this colony but at present residing in Philadelphia, United States of America, as the sole heir, *ab intestato*, of his mother, Laura Bourne, born Smith, deceased, the said Laura Bourne having been married in community of property to the said William John Bourne, deceased, and by the said John Bourne as being entitled to his legitimate portion in the estate and inheritance of his father, the said William John Bourne, TRANSPORT of three undivided fourth parts or shares (¾) of and in west half of lot number 144 (one hundred and forty-four), in that part of Georgetown called Bourda, as laid down and defined on a plan of the Town District, situated on the lands of the Vlissengen estate made by the Sworn Land Surveyor Luke M. Hill, dated 17th June, 1879, and deposited in the Registrar's Office of the counties of Demerary and Essequebo on the 1st November, 1879, said plan having been approved of by the Governor and Court of Policy on the the 22nd September, 1879, and deposited in the Registrar's Office aforesaid in pursuance of the provisions of section 64 of Ordinance No. 2 of the year 1876, with three undivided fourth parts or shares of and in and all the buildings and erections thereon,—to and in favour of Hermann Nedderman, of 5, America Street, Georgetown, who, as the sole heir, *ab intestato*, of his deceased mother, Elvira Bourne, late Nedderman, born Burrowes, the second wife of the said William John Bourne, deceased, to whom she was married in community of property, is the proprietor of the remaining undivided fourth part or share (¼) of and in the above-described property.

14. By Manoel de Souza, of lot 9, La Penitence, east bank, Demerary river, a FIRST MORTGAGE on the east half of the west half of lots numbers 39 (thirty-nine) and 40 (forty) also known as 71 (seventy-one) and 72 (seventy-two) situate in Charlestown district, in the city of Georgetown, in the county of Demerary and colony of British Guiana, and on all the buildings and erections thereon,—to and in favour of William Fogarty, residing at Artane, Dublin, Ireland.

15. By Edwin Heyliger, of The Demerara Ice House, in the city of Georgetown, a FIRST MORTGAGE on *firstly*, west two-thirds of lot number 85 (eighty-five), in the Books of the Receiver of Town Taxes, also known on the chart of west two-thirds of lot number 11 (eleven), situate in Kingston district, city of Georgetown, county of Demerary, and all the buildings and erections thereon; and *secondly*, lot number 313, in South Cumingsburg district, in the city of Georgetown, in the county of Demerary and colony of British Guiana, and all the buildings and erections thereon,—to and in favour of The British Guiana Building Society, Limited, of lots Nos. 1, 2 and 3, High Street, Georgetown.

16. By Joseph Sydney McArthur, of lot 191, Camp Street, Georgetown, TRANSPORT of *firstly*, lot 80, section A, Victoria Village, East Coast, Demerary; *secondly*, lot No. 8, section C, Victoria Village, East Coast, Demerary, containing one acre of land more or less, and *thirdly*, lot No. 8, section D, Victoria Village, East Sea Coast, Demerary, containing two acres more or less,—to and in favour of J. E. Millar, of Victoria Village, East Coast, Demerary.

17. By Helena Lawrence, of 45, Hadfield Street, in the city of Georgetown, singlewoman, TRANSPORT of east half of lot number 249 (two hundred and forty-nine), in that part of Georgetown called Bourda as laid down and defined on the plan of the Town District, situated on the lands of the Vlissengen Estate, made by the Sworn Land Surveyor Luke M. Hill, dated 17th June, 1879, and deposited in the Registrar's Office of the counties of Demerary and Essequebo on the First of November, 1879, said plan having been approved of by the Governor and Court of Policy on the 22nd of September, 1879, and deposited in the Registrar's Office aforesaid in pursuance of the provisions of section sixty-four of Ordinance No. 2 of the year 1876, and all the buildings and erections thereon, subject to a First Mortgage passed on the 14th day of June, 1910, to and in favour of The British Guiana Mutual Fire Insurance Company, Limited,—to and in favour of Joseph Albert Spencer, of 64, Howes Street, in the city of Georgetown.

18. By Charles Augustus Roberts, of 332, Cumings Street, in the city of Georgetown, a FIRST MORTGAGE on east half of lot number 95 (ninety-five) and lot number 96 (ninety-six), in that part of Georgetown called Bourda, as laid down and defined on the plan of the Town Districts, situated on the lands of the Vlissengon Estate, made by the Sworn Land Surveyor Luke M. Hill, dated 17th June, 1879, and deposited in the Registrar's Office of the counties of Demerary and Essequebo on the 1st of November, 1879, said plan having been approved of by the Governor and Court of Policy on the 22nd of September, 1879, and deposited in the Registrar's Office aforesaid, in pursuance of the provisions of section 65 of Ordinance No. 8 of the year 1876, and all the buildings and erections thereon,—to and in favour of The Demerara Mutual Life Assurance Society, Limited, of lots 1, 2 and 3, High Street, Robbstown, Georgetown.

19. By The British Guiana Building Society, Limited, of lots Nos. 1, 2 and 3, High Street, Georgetown, TRANSPORT of west half of lot number 175 (one hundred and seventy-five), in that part of Georgetown called Bourda, as laid down and defined on the plan of the Town districts, situated on the lands of the Vlissengen estate made by the Sworn Land Surveyor Luke M. Hill, dated 17th June, 1879, and deposited in the Registrar's Office of the counties of Demerary and Essequebo on the 1st of November, 1879, said plan having been approved of by the Governor and Court of Policy on the 22nd of September, 1879, and deposited in the Registrar's Office aforesaid, in pursuance of the provisions of section 64 of Ordinance No. 2 of 1876, and all the buildings and erections thereon,—to and in favour of Guilhermina Fernandes, widow, and Umbalina Fernandes, spinster, both of lot number 175, Upper Charlotte Street, Bourda, in the city of Georgetown.

20. By Guilhermina Fernandes, widow, and Umbalina Fernandes, spinster, both of lot 175, Upper Charlotte Street, Bourda, in the city of Georgetown, a FIRST MORTGAGE on west half of lot number 175 (one hundred and seventy-five), in that part of Georgetown called Bourda as laid down and defined on the plan of the Town Districts, situate on the lands of the Vlissengen estate made by the Sworn Land Surveyor Luke M. Hill, dated 17th June, 1879, and deposited in the Registrar's Office of the counties of Demerary and Essequebo on the first of November, 1879, said plan having been approved of by the Governor and Court of Policy on the 22nd of September, 1879, and deposited in the Registrar's Office aforesaid in pursuance of the provisions of section 64, of Ordinance No. 2 of 1876, and all the buildings and erections thereon,—to and in favour of The British Guiana Buildings Society, Limited, of lots Nos. 1, 2 and 3, High Street, Georgetown.

21. By Henrietta Catherine Tafares, the wife of John William Tafares, of 41, Brickdam, Georgetown, TRANSPORT of lot number 26 (twenty-six), situate at Goed Fortuin, known as Albion Village, west bank, Demerary, in the colony of British Guiana, without the buildings and erections thereon,—to and in favour of Budu, male, native of this colony, B.R., No. 672 of 1881, and Noor Mahamed, male, native of this colony, B.R., No. 1642 of 1888, both of Goed Fortuin, west bank, Demerary.

Registrar's Office of British Guiana, Georgetown Demerara, this 3rd day of March, 1911.

L. C. DALTON,
Registrar.

County of Berbice.

1ST APRIL, 1911.

[FIRST PUBLICATION.]

THE following TRANSPORTS are intended to be passed before one of Their Honours the Judges of the Supreme Court of British Guiana on any day after Saturday, the 1st day of April, 1911, which such Judge shall be pleased to appoint, viz:—

1. By Evanson Theophilus King, of Cooper's Lane, Smyth Town, New Amsterdam, TRANSPORT of part of the northern back quarter of lot number 15 (fifteen), situate in that part of the town of New Amsterdam called Smyth Town, bounded on the east by part of said lot the property of T. H. Kendall, on the west by part of said lot the property of G. H. T. Green, on the north by the drain dividing lots numbers 14 (fourteen) and 15 (fifteen) and on the south by

Digitized by Google

the drain along the street running through the back half of said lot number 15 (fifteen), with the buildings thereon,—to and in favour of Thomas Seline, of the Canje Creek, in the county of Berbice.

2. By Mary Nedd, singlewoman, of lot 23, Strand, New Amsterdam, Berbice, TRANSPORT of part of the southern back quarter of lot number 8 (eight), situate in that part of the town of New Amsterdam called Smyth Town, bounded on the east by part of said lot the property of Chatteah, on the west by part of said lot the property of estate M. Brandis, on the north by the drain along the street running through the centre of said lot number 8 (eight) and on the south by the drain dividing lots numbers 8 (eight) and 9 (nine), with the buildings thereon,—to and in favour of Sheik Mobarik, male, No. 33 *Casual*. 1889, of Essex street, New Amsterdam, Berbice.

3. By Francis De Mendonca, of Plantation Good Hope, Corentyne Coast, Berbice, in his quality as a legatee under the will of Eliza Bennett, deceased, deposited in the Registrar's Office of British Guiana on the 27th March, 1896, the said Eliza Bennett having been a legatee under the will of her deceased husband, John Bennett, deposited in the Registrar's Office aforesaid on the 20th March, 1878, TRANSPORT of one undivided tenth part or share ($\frac{1}{10}$) of and in Plantation Saltoun, situate on the Corentyne Coast, county of Berbice, colony of British Guiana,—to and in favour of George Munro Park, of Saltoun, Corentyne Coast, Berbice.

4. By Manoel Victor de Cambra, of Plantation Dundee, Mahaicony, East Coast, Demerary, TRANSPORT of lot number 19 (nineteen) known on a chart by Frank Fowler, dated 30th July, 1892, as lot number 20 (twenty) which forms one lot of the village of Belladrum, eastern half in the Eldorado Block, in the county of Berbice, in the colony of British Guiana, with the buildings thereon,—to and in favour of Robert E. Young, of Belladrum, West Coast, Berbice.

Registrar's Office of British Guiana, New Amsterdam, Berbice, this 17th day of March, 1911.

L. C. DALTON,
Registrar.

County of Berbice.

25TH MARCH, 1911.

[SECOND PUBLICATION.]

THE following TRANSPORTS are intended to be passed before one of Their Honours the Judges of the Supreme Court of British Guiana on any day after Saturday, the 25th day of March, 1911, which such Judge shall be pleased to appoint, viz.:—

1. By Sreekishun, male, No. 30,176, ex *Ganges*, 1886, of the Corentyne Coast, Berbice, TRANSPORT of the eastern half of lot number 16 (sixteen), of lot number 58 (fifty-eight), southern half of Dead Tree Farm, situate on the left bank of the Corentyne River, in the county of Berbice, as laid down and defined on a diagram by E. Wilgress Anderson, Acting Third Government Surveyor, dated 8th November, 1888, and deposited in the Registrar's Office of British Guiana, in the same county, on 25th May, 1889, formerly the property of Bagwandeen,—to and in favour of Sohadep, male, B.R., No. 220 of 1877, of Eliza and Mary, Corentyne Coast, Berbice.

2. By Susan Fredericksen, widow, formerly Millar, born Richards, of Ulverstone Village, Corentyne Coast, Berbice, as one of the heirs under the last will and testament of her first husband, Joe Millar, deceased, and as the sole heiress *ab intestato* of her son, Ebenezer Richard Millar, deceased, who was the other heir under the last will and testament of the said Joe Millar, deceased, which said last will and testament was duly deposited in the Registrar's Office of British Guiana on the 3rd day of January, 1860, TRANSPORT of an undivided half part or share ($\frac{1}{2}$) of and in 4 (four) lots or pieces of land being parts of that piece or parcel of land commonly known as Ulverstone being part of lot No. 20 (twenty), containing a façade of 100 (one hundred) roods, Rhynland, situated between lot No. 19 (nineteen), known as Manchester and lot No. 21 (twenty-one), known as Alness situate on the Corentyne Coast of the county of Berbice, the said 4 (four) lots of land being laid down and designated as lot No. 23 (twenty-three) of the building lots No. 28 (twenty-eight) of the provision lots, first division, No. 6 (six) of the provision lots, second division, and No. 28 (twenty-eight), of the provision lots, third division, on a diagram made by Cathcart Chalmers, Sworn Land Surveyor, dated 3rd February, 1853, and deposited in the Registrar's Office of Berbice, without the buildings thereon,—to and in favour of Ghoora, male East Indian immigrant, No. 3,980, ex *Sussex*, 1873, of the Alness Village, Corentyne Coast, Berbice.

3. By Subaran, male, No. 78,898, ex *Mersey*, 1898, of Bleyendaal village, Canje, Berbice, TRANSPORT of, *firstly*, lot number 18 (eighteen) part of Plantation Bleyendaal, situate on the left bank of the Canje creek, in the county of Berbice, the said lot being laid down and defined on a diagram of the said Plantation Bleyendaal made by C. Chalmers, Sworn Land Surveyor, and deposited in the office of the Registrar of British Guiana at New Amsterdam on the 13th day of August, 1856; and, *secondly*, an undivided half ($\frac{1}{2}$) part or share of and in five undivided twelfth parts or shares ($\frac{5}{12}$) of and in an undivided piece of land, being part of the said Plantation Bleyendaal, the said piece of land being bounded on the east by lot number 1 (one) part of the said plantation; on the west by the western boundary of the said plantation abutting the ketting between Plantations Bleyendaal and Sandvoort; on the north by the Canje creek; and on the south by Crown lands, and being laid down and defined on the aforesaid diagram by C. Chalmers, Sworn Land Surveyor, save and except the sideline dams, back and front dams, public road, and all the cross dams of the said plantation reserved as thoroughfares, no buildings thereon,—to and in favour of Chirkoot, male, No. 55,955, ex *Sheila*, 1892, of Plantation Lochaber, Canje creek, Berbice.

Registrar's Office of British Guiana, New Amsterdam, Berbice, this 10th day of March, 1911.

L. C. DALTON,
Registrar.

County of Berbice.

18TH MARCH, 1911.

[THIRD PUBLICATION.]

THE following TRANSPORTS are intended to be passed before one of Their Honours the Judges of the Supreme Court of British Guiana on any day after Saturday, the 18th day of March, 1911, which such Judge shall be pleased to appoint, viz.:—

1. By Chowdry, male, No. 360, ex *Shand*, 1854, of Betsy Ground Village, Canje creek, Berbice, TRANSPORT of lot number 20 (twenty), part of lot number 9 (nine), one of the lots forming the Sugar Plantation Goldstone Hall, now known as part of Plantation Adelphi, situate on the right bank of the Canje creek, in the county of Berbice, the said lot being laid down and defined on a diagram by Eustace P. Austin, acting Government Surveyor, bearing date 9th February, 1891, and deposited in the Registrar's Office of British Guiana in the said county on the 1st October, 1891,—to and in favour of Ramkhelawun, male, No. 338, ex *Atalanta*, 1875, of Betsy Ground Village, afo esaid.

2. By Chowdry, male, No. 360, ex *Shand*, 1854, of Betsy Ground Village, Canje creek, Berbice, TRANSPORT of lot number 21 (twenty-one), part of lot number 9 (nine), one of the lots forming the Sugar Plantation Goldstone Hall, now known as part of Plantation Adelphi, situate on the right bank of the Canje creek, in the county of Berbice, the said lot being laid down and defined on a diagram by Eustace P. Austin, acting Government Surveyor, bearing date 9th February, 1891, and deposited in the Registrar's Office of British Guiana, in the said county, on the 1st October, 1891,—to and in favour of Monglah, male, No. 4, ex *Ganges*, 1868, of Adelphi Village, Canje creek, Berbice.

3. By Chowdry, male, No. 360, ex *Shand*, 1854, of Betsy Ground Village, Canje creek, Berbice, TRANSPORT of lot No. 24 (twenty-four), part of lot number 9 (nine), one of the lots forming the Sugar Plantation Goldstone Hall, now known as part of Plantation Adelphi, situate on the right bank of the Canje creek, in the county of Berbice, the said lot being laid down and defined on a diagram by Eustace P. Austin, acting Government Surveyor, bearing date 9th February, 1891, and deposited in the Registrar's Office of British Guiana, in the said county, on the 1st October, 1891,—to and in favour of the estate of Ramphul, male, No. , deceased, lately of Adelphi Village, Canje creek, Berbice.

4. By Chowdry, male, No. 360, ex *Shand*, 1854, of Betsy Ground Village, Canje creek, Berbice, TRANSPORT of lot number 11 (eleven), part of lot number 9 (nine), one of the lots forming the Sugar Plantation Goldstone Hall, now known as part of Plantation Adelphi, situate on the right bank of the Canje creek, in the county of Berbice, the said lot being laid down and defined on a diagram by Eustace P. Austin, acting Government Surveyor, bearing date 9th February, 1891, and deposited in the Registrar's Office of British Guiana, in the said county, on the 1st October, 1891,—to and in favour of Surjoo, male, No. 29,653, ex *Main*, 1886, of Betsy Ground Village, aforesaid.

5. By Jane Rubina de Mendonça, assisted as far as need be by her husband Francis de Mendonça, both of Plantation Good Hope, Corentyne, Berbice, TRANS-

Digitized by Google

PORT of an undivided half part or share (½) of and in a piece of land part of the eastern half of Pln. Hogsty situate on the Corentyne coast, county of Berbice, colony of British Guiana, the said piece of land being thirty (30) roods wide, measuring from a point beginning at the eastern side-line by the full depth of the said plantation, save and except a portion of the said piece of land forty-seven (47) roods, or thereabout in depth by the width of the said eastern half of said plantation presently wired in and formerly cultivated by Henry Young,—to and in favour of Elizabeth Evangeline de Mendonça, the wife of George Percy de Mendonça, and the owner of the other undivided half (½) of the said piece of land of Pln. Hogsty, Corentyne Coast, Berbice.

6. By Edward Charles Weddall and George Edward Weddall, bachelor, both of New Amsterdan, Berbice, in their own right, and by the said George Edward Weddall, Mary Theresa Hillborne, born Weddall, widow, Clarisse Isabel Weddall, spinster, and Emily Weddall, spinster, all of New Amsterdam, aforesaid, and Robert Henry Weddall, of Helensville, in the Provincial District of Auckland, in the Dominion of New Zealand, bachelor, as the sole heirs *ab intestato* of their mother Mary Ann Weddall, born Miller, deceased, who was married in community of property to the said Edward Charles Weddall, the said Robert Henry Weddall, appearing herein by his duly constituted attorney in this colony Edward Joseph Egg, of New Amsterdam, aforesaid, TRANSPORT of the western half of Plantation Kendalls or lot number 19 (nineteen), situate on the east sea coast, county of Berbice, colony of British Guiana, with the buildings and erections thereon, save and except such parts and portions of said lots as are marked off and designated on a diagram made by Hugh McTavish, Sworn Land Surveyor, dated 1st October, 1863, and deposited in the Registrar's Office of the county of Berbice on the 16th March, 1864, as lots numbers 1 (one), 2 (two) and 3 (three), and also save and except 3 (three) pieces of land parts of the said western half of said Plantation Kendalls, measuring 4 (four) roods and 10 (ten) feet each in façade, adjoining lot number 5 (five),—to and in favour of John Downer, of "Hamilton House," Queenstown, New Amsterdam, Berbice.

7. By Peter Ruhomon, bachelor, of New Amsterdam, Berbice, TRANSPORT of part of the northern back quarter of lot number 13 (thirteen), first empolder of the town of New Amsterdam, measuring 225 (two hundred and twenty-five) feet by the ordinary breadth of the half lot, and bounded as follows: east by land the property of E. Jansen, west by the middle road, north by part of lot number 12 (twelve), and south by the line running through the centre of said lot number 13 (thirteen), as per diagram with the buildings and erections thereon, less 8 (eight) roods of land part of the said lot number (thirteen), with the buildings thereon, transported to Ruhomon, male, No. 227, ex *Victor Emanuel*, 1859, on the 22nd June, 1893, subject to a First Mortgage passed in favour of The British Guiana Building Society, Limited, of High Street, Georgetown, on the 31st day of March, 1905,—to and in favour of Elizabeth Adams, born Ruhomon, the wife of Marcus Henry Adams, both of New Amsterdam, aforesaid.

8. By the Official Receiver of British Guiana, acting under the authority of Ordinance No. 24 of 1905, as representing the Estate of Sookhram, male Indian Immigrant, No. 449, ex *Nera*, 1878, deceased, TRANSPORT of one undivided half part or share of and in lot No. 22 (twenty-two), part of Plantation lot No. 27 (twenty-seven), situate on the Corentyne Coast, in the county of Berbice, the said lot No. 22 (twenty-two), being laid down and defined on a diagram of the said plantation made by E. Chalmers, Sworn Land Surveyor, dated 13th December, 1902, and deposited in the Registrar's Office of British Guiana, New Amsterdam,, on the 23rd day of December, 1902, with a building thereon, subject to an Agreement of Lease in favour of Mungree, male Indian Immigrant, No. 75,063, ex *Brenda*, 1896, for a period of 10 (ten) years from the 21st August, 1907,—to and in favour of Rojia, female Indian Immigrant, No. 239, ex *Nera*, 1878, of Port Mourant, Berbice, singlewoman.

9. By Rosaline Sophia Moore, born Brathwaite, assisted as far as need be by her husband Joseph Levi Anthony Moore, both of Sandvoort village, Canje creek, Berbice, TRANSPORT of lot 49 (forty-nine) part of Plantation Alness, situate on the Corentyne Coast, county of Berbice, the said lot being laid down and defined on a diagram of that portion of Plantation Alness or lots 21 and 22, extending from the public road to the back dam or full depth of the estate, made by William Chalmers, Sworn Land Surveyor, and deposited in the Registrar's Office of Berbice on the 13th day of November, 1871, with the right of grazing cattle and other stock on the pasture lands of the said estate,—to and in favour of William Victor Tannassee, of Plantation Port Mourant, Corentyne Coast, Berbice.

10. By Moorjar, No. 398, ex *Syria*, 1869, a male Indian immigrant, of No. 59, Corentyne Coast, Berbice. TRANSPORT of the southern half of lot number 12 (twelve) part of lot number 59 (fifty-nine) situate on the Corentyne Coast of the county of Berbice, the said lot number 12 (twelve) being laid down and defined on a diagram of the said lot number 59, made by E. A. Pairaudeau, Sworn Land Surveyor, bearing date 16th January, 1894, deposited in the Registrar's Office of British Guiana, at New Amsterdam, Berbice, on the 8th day of January, 1897, with the buildings thereon,—to and in favour of Jiachhi, female, No. 33,902, ex *Hereford*, 1887, of No. 59, Corentyne Coast, Berbice, singlewoman.

Registrar's Office of British Guiana, New Amsterdam, Berbice, this 3rd day of March, 1911.

L. C. DALTON,
Registrar.

Execution Sales.

BY THE REGISTRAR.

Counties of Demerary and Essequebo.

[FIRST PUBLICATION.]

PURSUANT to writ of execution in the matter following:—

I, the undersigned Registrar of British Guiana, or my lawful deputy, will expose for sale to the highest bidder, in presence of a Sworn Clerk or Assistant Sworn Clerk, at the Victoria Law Courts, in the city of Georgetown, on Monday, the 3rd day of April, 1911, at 12 o'clock, noon:—

In behalf of the Receiver General of British Guiana, plaintiff, *versus* the proprietor or proprietors, representative or representatives of Plantation Hague, situate on the west sea coast of the county of Demerary, and colony of British Guiana, defendant:—Plantation Hague, situate on the west sea coast of the county of Demerary, in the colony of British Guiana, with all the buildings, erections, machinery, cultivation and all other appurtenances thereon or thereto belonging.

All persons having any right, title, interest or claim in and to the above property, and who may have just grounds to oppose the sale thereof, are hereby required to do so in due form at the Registrar's Office in Georgetown, within fourteen days after the first Saturday's advertisement, setting forth his, her, or their reasons of opposition in writing duly signed by a Barrister-at-Law or Solicitor, and thereafter to proceed according to law. Those inclined to purchase will attend at the time and place beforementioned.

Terms of Sale—$100 and under, Cash; above that sum, one month's credit with interest from the day of sale.

Registrar's Office of British Guiana, Georgetown, Demerary, this 17th day of March, 1911.

L. C. DALTON,
Registrar.

[FIRST PUBLICATION.]

PURSUANT to writ of execution in the matter following:—

I, the undersigned Registrar of British Guiana, or my lawful deputy, will expose for sale to the highest bidder, in presence of a Sworn Clerk or Assistant Sworn Clerk, at the Victoria Law Courts, in the city of Georgetown, on Monday, the 3rd day of April, 1911, at 12 o'clock, noon:—

In behalf of James Chin Choy, of lot 10, Anna Catharina, west coast, Demerary, plaintiff *versus* Abdool Rahim, of La Penitence, Demerara, defendant:—1 Troolie roofed house on bed 9, field 9, south side, with cow shed; 1 Troolie roofed house on bed 9, field 9, north side.

All persons having any right, title, interest or claim in and to the above property, and who may have just grounds to oppose the sale thereof, are hereby required to do so in due form at the Registrar's Office in Georgetown, Demerary, within fourteen days after the first Saturday's advertisement, setting forth his, her or their reasons of opposition in writing, duly signed by a Barrister-at-Law or Solicitor, and thereafter to proceed according to law. Those inclined to purchase will attend at the time and place beforementioned.

Terms of Sale:—Cash, on the knock of the hammer.

Registrar's Office of British Guiana, Georgetown, Demerary, this 17th day of March, 1911.

L. C. DALTON,
Registrar.

Digitized by Google

[FIRST PUBLICATION.]

PURSUANT to writ of execution in the matter following:—

I, the undersigned Registrar of British Guiana, or my lawful deputy, will expose for sale to the highest bidder, in presence of a Sworn Clerk, or Assistant Sworn Clerk, at the Victoria Law Courts, in the city of Georgetown, on Monday, the 3rd day of April, 1911, at 12 o'clock, noon:—

In behalf Hing Cheong and Company, Limited (in liquidation) by Charles Kenneth Osbourne, liquidator, plaintiff *versus* John Woolford London, defendant:—Claim Licence No. B1809 held by J. W. London to occupy for the purpose of mining for gold under and subject to the Mining Regulations, 1905, a certain tract of Crown land located in District No. 4, on the 8th day of October, 1910, under Prospecting Licence No. B1755, the situation and description of which are as follows:—Charity, right bank Tshnau, right bank Wenamu, Cuyuni river.

All persons having any right, title, interest or claim in and to the above property, and who may have just grounds to oppose the sale thereof, are hereby required to do so in due form at the Registrar's Office in Georgetown, Demerary, within fourteen days after the first Saturday's advertisement, setting forth his, her or their reasons of opposition in writing, duly signed by a Barrister-at-Law or Solicitor, and thereafter to proceed according to law. Those inclined to purchase will attend at the time and place beforementioned.

Terms of Sale:—Cash, on the knock of the hammer.

Registrar's Office of British Guiana, Georgetown, Demerary, this 17th day of March, 1911.

L. C. DALTON,
Registrar.

[FIRST PUBLICATION.]

PURSUANT to writ of execution in the matter following:—

I, the undersigned Registrar of British Guiana, or my lawful deputy, will expose for sale to the highest bidder, in presence of a Sworn Clerk, or Assistant Sworn Clerk, at the Victoria Law Courts, in the city of Georgetown, on Monday, the 3rd day of April, 1911, at 12 o'clock, noon:—

In behalf of the Town Clerk of Georgetown *versus* the proprietor or representative of lot No. 145, Crown and Oronoque Streets, Queenstown District:—Lot number 145, Crown and Oronoque Streets, in Queenstown District, in the city of Georgetown, in the county of Demerary and colony of British Guiana, no building thereon, appraised as the property of J. H. Bellamy.

All persons having any right, title, interest or claim in and to the above property, and who may have just grounds to oppose the sale thereof, are hereby required to do so in due form at the Registrar's Office in Georgetown, within fourteen days after the first Saturday's advertisement, setting forth his, her or their reason of opposition in writing, duly signed by a Barrister-at-Law or Solicitor, and thereafter to proceed according to law. Those inclined to purchase will attend at the time and place beforementioned.

Terms of Sale:—$100 and under, Cash; above that sum, one month's credit with interest from the day of sale.

Registrar's Office of British Guiana, Georgetown, Demerary, this 17th day of March, 1911.

L. C. DALTON,
Registrar.

[FIRST PUBLICATION.]

PURSUANT to writ of execution in the matter following:—

I, the undersigned Registrar of British Guiana, or my lawful deputy, will expose for sale to the highest bidder, in presence of a Sworn Clerk or Assistant Sworn Clerk, at the Victoria Law Courts, in the city of Georgetown, on Monday, the 3rd day of April, 1911, at 12 o'clock, noon:—

In behalf of the Receiver General of British Guiana, plaintiff, *versus* the proprietor or proprietors, representative or representatives of Plantation Unity, defendant:—Plantation Unity, situate on the east sea coast of the county of Demerary, in the colony of British Guiana, with all the buildings, erections, machinery, cultivation and all other appurtenances thereon or thereto belonging.

All persons having any right, title, interest or claim in and to the above property, and who may have just grounds to oppose the sale thereof, are hereby required to do so in due form at the Registrar's Office in Georgetown, within fourteen days after the first Saturday's advertisement setting forth his, her or their reasons of opposition in writing, duly signed by a Barrister-at-Law or Solicitor, and thereafter to proceed according to law. Those inclined to purchase will attend at the time and place beforementioned.

Terms of Sale:—$100 and under, Cash; above that sum, one month's credit with interest from the day of sale.

Registrar's Office of British Guiana, Georgetown, Demerary, this 17th day of March, 1911.

L. C. DALTON,
Registrar.

[FIRST PUBLICATION.]

PURSUANT to writ of execution in the matter following:—

I, the undersigned Registrar of British Guiana, or my lawful deputy will expose for sale to the highest bidder, in presence of a Sworn Clerk or Assistant Sworn Clerk, at the Victoria Law Courts, in the city of Georgetown, on Monday, the 3rd day of April, 1911, at 12 o'clock, noon:—

In behalf of Kewall, plaintiff *versus* Mo lasing, defendant:—One undivided fourth of the following properties, viz., Pantation Cheltenham, *cum annexis*, situate in the Island of Leguan, county of Essequebo, and the two undivided thirds of a piece of land called Twekesburg situate between Plantations Doornhaag and Richmond Hill in the Island of Leguan, with right of drainage to the present and future proprietor or proprietors of the aforesaid properties through the koker of the said Plantation Richmond Hill at all times.

All persons having any right, title, interest or claim in and to any of the above properties, and who may have just grounds to oppose the sale thereof, are hereby required to do so in due form at the Registrar's Office in Georgetown, within fourteen day after the first Saturday's advertisement, setting forth his, her or their reason of opposition in writing, duly signed by a Barrister-at-Law or Solicitor, and thereafter to proceed according to law. Those inclined to purchase will attend at the time and place abovementioned.

Payment must be made as follows:—One hundred dollars and under, Cash; exceeding $100 the purchaser or purchasers shall, unless they pay the purchase money at the time of the sale, forthwith deposit with the Marshal 25 per cent. of the purchase money and shall, if the purchase money does not exceed the sum of $500, pay the balance by three equal instalments from the day of sale, with interest at the rate of six per cent. per annum at the expiration of one, two and three months, respectively, and if the purchase money exceeds the sum of $500, he shall pay such balance with such interest by three equal instalments at the expiration of two, four and six months, respectively.

In the event of the purchaser making any default in payment of any of the instalments, the amount of the deposit shall be forfeited, and the property may, after being re-advertised, be put up for sale at auction and sold.

Registrar's Office of British Guiana, Georgetown, Demerary, this 17th day of March, 1911.

L. C. DALTON,
Registrar.

Counties of Demerary and Essequebo.

[SECOND PUBLICATION.]

PURSUANT to writs of execution in the matters following:—

I, the undersigned Registrar of British Guiana, or my lawful deputy, will expose for sale to the highest bidder, in the presence of a Sworn Clerk or Assistant Sworn Clerk, at the Victoria Law Courts, in the city of Georgetown, on Monday, the 27th day of March, 1911, at 12 o'clock, noon:—

Firstly. In behalf of the Chairman of the Local Authority of the Sparendaam Village District *versus* the proprietor of 5 houses and lot No. 12, North, Sparendaam, in the Sparendaam Village District:—Five houses and lot number 12, north, Sparendaam, in the Sparendaam Village District, in the county of Demerary, and colony of British Guiana, with the building thereon, appraised as the property of Antonio De Castro.

Secondly. In behalf of the Chairman of the Local Authority of the Plaisance Village District, *versus* the proprietor of W½ lot No. 4, section A; W½ lot No. 42, section B; W½ lot No. 42, section C, Plaisance, in the Plaisance Village District:—West half lot number 4, section A; west half lot number 42, section B; west half lot number 42, section C, Plaisance, in the Plaisance Village District, in the county of Demerary, and colony of British Guiana, with the buildings thereon, appraised as the property of Ann Easton.

Thirdly. In behalf of the Chairman of the Local

Digitized by Google

Authority of the Plaisance Village District, *versus* the proprietor of W½ lot No. 57, section A ; W½ lot No. 101, section B; W½ lot No. 101, section C, Plaisance, in the Plaisance Village District :—West half lot number 57, section A ; west half lot number 101, section B ; west half lot number 101, section C, Plaisance, in the Plaisance Village District, in the county of Demerary, and colony of British Guiana, with the buildings thereon, appraised as the property of Gonsalves and R. L. Phipps.

Fourthly In behalf of the Chairman of the Local Authority of the Plaisance Village District, *versus* the proprietor of S½ of W½ lot No. 78, section A ; S½ of W½ lot No. 77, section B ; S½ of W½ lot No. 77, section C; Plaisance, in the Plaisance Village District :—South half of west half lot number 78, section A ; south half of west half lot number 77, section B ; south half of west half lot number 77, section C, Plaisance, in the Plaisance Village District, in the county of Demerary, and colony of British Guiana, with the buildings thereon, appraised as the property of Beatrice Bunbury.

Fifthly. In behalf of the Chairman of the Local Authority of the Plaisance Village District, *versus* the proprietor of W½ lot No. 87, section A ; W½ lot No. 86, section C. Plaisance, in the Plaisance Village District :—West half lot number 87, section A ; west half lot number 86, section C, Plaisance, in the Plaisance Village District, in the county of Demerary, and colony of British Guiana, no building thereon, appraised as the property of John Codrington.

Sixthly. In behalf of the Chairman of the Local Authority of the Plaisance Village District, *versus* the proprietor of W½ of W½ lot No. 93, section A ; W½ of W½ lot No. 87, section B ; W½ of W½ lot No. 87, section C, Plaisance, in the Plaisance Village District :—West half of west half lot number 93, section A ; west half of west half lot number 87, section B ; west half of west half lot number 87, section C, Plaisance, in the Plaisance Village District, in the county of Demerary, and colony of British Guiana, no building thereon, appraised as the property of Jacob Florimont.

Seventhly. In behalf of the Chairman of the Local Authority of the Albouystown Village District, *versus* the proprietor of W½ lot No. 85, section S, Albouystown, in the Albouystown Village District :—West half lot number 85, section south, Albouystown, in the Albouystown Village District, in the county of Demerary, and colony of British Guiana, with the buildings thereon, appraised as the property of Jane Josephine Primo.

Eighthly. In behalf of the Chairman of the Local Authority of the Beterverwagting Village District, *versus* the proprietor of W½ of E½ and W½ of W½ lot No. 9, section B; W½ of E½ and W½ of W½ lot No. 46, section D ; W½ of E½ of and W½ of W½ lot No. 73, section E, Beterverwagting, in the Beterverwagting Village District :—West half of east half and W½ of W½ lot number 9, section B; west ½ of E½ and west half of west lot number 46, section D ; west half of east half and west half of west half lot number 73, section E, Beterverwagting, in the Beterverwagting Village District, in the county of Demerary, and colony of British Guiana, with the building thereon, appraised as the property of Sally Price America.

Ninthly. In behalf of the Chairman of the Local Authority of the Beterverwagting Village District, *versus* the proprietor of E½ lot No. 15, section C, Beterverwagting, in the Beterverwagting Village District :—East half lot number 15, section C, Beterverwagting, in the Beterverwagting Village District, in the county of Demerary, and colony of British Guiana, no building thereon, appraised as the property of Henry West.

Tenthly. In behalf of the Chairman of the Local Authority of the Beterverwagting Village District, *versus* the proprietor of W½ lot No. 41, section C, Beterverwagting, in the Beterverwagting Village District :—West half lot number 41, section C, Beterverwagting, in the Beterverwagting Village District, in the county of Demerary, and colony of British Guiana, no building thereon, appraised as the property of Samuel Solomon.

Eleventhly. In behalf of the Chairman of the Local Authority of the Beterverwagting Village District, *versus* the proprietor of lot No. 62, section C, Beterverwagting, in the Beterverwagting Village District: —Lot number 62, section C, Beterverwagting, in the Beterverwagting Village District, in the county of Demerary, and colony of British Guiana, no building thereon, appraised as the property of Alfred Azore.

Twelvthly. In behalf of the Chairman of the Local Authority of the Beterverwagting Village District, *versus* the proprietor of lot No. 85, section C, Beterverwagting, in the Beterverwagting Village District :—Lot number 85, section C, Beterverwagting, in the Beterverwagting Village District, in the county of Demerary, in the colony of British Guiana, no building thereon, appraised as the property of Wm. Westmoreland.

Thirteenthly. In behalf of the Chairman of the Local Authority of the Beterverwagting Village District, *versus* the proprietor of W½ of W½ lot No. 102, section B ; W½ of W½ lot No. 12, section D ; W½ of W½ lot No. 107, section E, Beterverwagting, in the Beterverwagting Village District :—West half of west half lot number 102, section B ; west half of west half lot number 12, section D ; west half of west lot number 107, section E, Beterverwagting, in the Beterverwagting Village District, in the county Demerary, in the colony of British Guiana, with the building thereon, appraised as the property of James Harlequin.

Fourteenthly. In behalf of the Chairman of the Local Authority of the Beterverwagting Village District, *versus* the proprietor of lot No. 129, section C, Beterverwagting, in the Beterverwagting Village District :—Lot number 129, section C, Beterverwagting, in the Beterverwagting Village District, in the county of Demerary, and colony of British Guiana, no building thereon, appraised as the property of Geo. Westmoreland.

Fifteenthly. In behalf of the Chairman of the Local Authority of the Beterverwagting Village District *versus* the proprietor of W½ lot No. 134, section B ; W½ lot No. 69, section D ; W½ lot No. 28, section E, Beterverwagting, in the Beterverwagting Village District :—West half lot number 134, section B ; west half lot number 69, section D ; west half lot number 28, section E, Beterverwagting, in the Beterverwagting Village District, in the county of Demerary, and colony of British Guiana, with the buildings thereon, appraised as the property of Cuffy Azore.

Sixteenthly. In behalf of the Chairman of the Local Authority of Beterverwagting Village District *versus* the proprietor of lot No. 142, section C, Beterverwagting, in the Beterverwagting Village District: —Lot number 142, section C, Beterverwagting, in the Beterverwagting Village District, in the county of Demerary, and colony of British Guiana, no building thereon, appraised as the property of Lafford Gordon.

Seventeenthly. In behalf of the Chairman of the Local Authority of the Buxton and Friendship Village District *versus* the proprietor of W½ Lot No. 42, section A ; W½ Lot No. 51, section B ; W½ Lot No. 19, section C ; W½ Lot No. 80, section E, of Friendship, in the Buxton and Friendship Village District :—West quarter lot number 42, section A ; west quarter lot number 51, section B ; west quarter lot number 19, section C ; west quarter lot number 80, section E, of Friendship, in the Buxton and Friendship Village District, in the county of Demerary and colony of British Guiana, without the building thereon, appraised as the property of Mary Oukama.

Eighteenthly. In behalf of the Chairman of the Local Authority of the Buxton and Friendship Village District *versus* the proprietor of E½ Lot No. 93, section A ; E½ Lot No. 151, section B ; E½ Lot No. 99, section C ; E½ Lot No. 115, section D, Friendship, in the Buxton and Friendship Village District :—East half lot number 93, section A ; east half lot number 151, section B ; east half lot number 99, section C ; east half lot number 115, section D, Friendship, in the Buxton and Friendship Village District, in the county of Demerary and colony of British Guiana, without the building thereon, appraised as the property of D. V. Jacobs.

Nineteenthly. In behalf of the Chairman of the Local Authority of the Buxton and Friendship Village District *versus* the proprietor of E½ Lot No. 156, section A ; E½ Lot No. 101, section B ; E½ Lot No. 63, section C ; E½ Lot No. 130, section D, Friendship, in the Buxton and Friendship Village District :—East half lot number 156, section A ; east half lot number 101, section B ; east half lot number 63, section C ; east half lot number 130, section D, Friendship, in the Buxton and Friendship Village District, in the county of Demerary and colony of British Guiana, with the building thereon, appraised as the property of Jose Teixeira.

Twentiethly. In behalf of the Chairman of the Local Authority of the Lodge Village District *versus* the proprietor of 1 house on S¾ lot No. 10, South Side of Lodge, in the Lodge Village District :—One house on south three-quarters lot number 10, South Side of Lodge, in the Lodge Village District, in the county of Demerary and colony of British Guiana, the said building thereon, appraised as the property of James Coates.

Twenty-firstly. In behalf of the Chairman of the Local Authority of the Victoria Village District, *versus* the proprietor of lots Nos. 76, 77, 78 and 79, section B, Victoria, in the Victoria Village District :—Lots numbers 76, 77, 78, and 79, section B, Victoria, in the Victoria Village District, in the county of Demerary, and colony of British Guiana, no building thereon, appraised as the property of Maria A. Rodrigues.

Twenty-secondly. In behalf of the Chairman of the

Digitized by Google

Local Authority of the Golden Grove and Nabaclis Village District, *versus* the proprietor of W½ lot No. 52, section A; E½ lot No. 44, section B; S½ lot No. 10, section D; west side, and all right, title and interest in and to S½ lot No. 26, section E, east side; lot No. 39, section E, west side; S½ lot No. 47, sec- F, east side; N½ lot No. 8, section G, east side; N½ lot No. 29, section G, west side, Golden Grove, during the continuance of the Licence of Occupancy, No. 1866, dated 1st April, 1899, and granted to the Chairman and Village Council of the Village of Golden Grove and Nabaclis in section A, Golden Grove, in the Golden Grove and Nabaclis Village District:—West half lot number 52, section A; east half lot number 44, section B; south half lot number 10, section D; west side, and all right, title and interest in and to south half lot number 26, section E, east side; lot number 39, section E, west side; south half lot number 47, section F, east side; north half lot number 8, section G, east side: north half lot number 29, section G, west side, Golden Grove, during the continuance of the Licence of Occupancy, No. 1866, dated 1st April, 1899, and granted to the Chairman and Village Council of the Village of Golden Grove, and Nabaclis in section A, Golden Grove, in the Golden Grove and Nabaclis Village District, in the county of Demerary, and colony of British Guiana, without the building thereon, appraised as the property of Chance Bacchus.

Twenty-thirdly. In behalf of the Chairman of the Local Authority of the Ann's Grove and Two Friends Village District, *versus* the proprietor of W½ lot No. 3, section B; W½ lot No. 11 and lot No. 63, section E; lot No. 47, section F; lot No. 22, section G, Two Friends, in the Ann's Grove and Two Friends Village District:—West half lot number 3, section B; west half lot number 11 and lot number 63, section E; lot number 47, section F; lot number 22, section G, Two Friends, in the Ann's Grove and Two Friends Village District, in the county of Demerary, and colony of British Guiana, with the building thereon, appraised as the property of heirs of Robert Stephney.

Twenty-fourthly. In behalf of the Chairman of the Local Authority of the Ann's Grove and Two Friends Village District, *versus* the proprietor of E½ of E½ lot No. 3, section B; E½ lot No. 10, section C; N½ lot No. 20, section E; N½ lot No. 52, section F; lot No. 1, section I, Two Friends, in the Ann's Grove and Two Friends Village District:—East half of east half lot number 3, section B; east half lot number 10, section C; north half lot number 20, section E; north half lot number 52, section F; lot number 1, section I, Two Friends, in the Ann's Grove and Two Friends Village District, in the county of Demerary, and colony of British Guiana, without the building thereon, appraised as the property of James Alexander.

Twenty-fifthly. In behalf of the Chairman of the Local Authority of the Ann's Grove and Two Friends Village District, *versus* the proprietor of W½ lot No. 7, section C, Two Friends, in the Ann's Grove and Two Friends Village District:—West half lot number 7, section C, Two Friends, in the Ann's Grove and Two Friends Village District, in the county of Demerary, and colony of British Guiana, with the building thereon, appraised as the property of D. L. Clonwell.

Twenty-sixthly. In behalf of the Chairman of the Local Authority of the Ann's Grove and Two Friends Village District, *versus* the proprietor of W½ lot No. 8, section B, Two Friends, in the Ann's Grove and Two Friends Village District:—West half lot number 8, section B, Two Friends, in the Ann's Grove and Two Friends Village District, in the county of Demerary, and colony of British Guiana, without the building thereon, appraised as the property of heirs of Moses Wilson.

Twenty-seventhly. In behalf of the Chairman of the Local Authority of the Ann's Grove and Two Friends Village District *versus* the proprietor of one house on lot No. 11, section D, Two Friends, in the Ann's Grove and Two Friends Village District:—One house on lot number 11, section D, Two Friends, in the Ann's Grove and Two Friends Village District, in the county of Demerary and colony of British Guiana, with the building thereon, appraised as the property of Grandison Cromwell.

Twenty-eighthly. In behalf of the Chairman of the Local Authority of the Ann's Grove and Two Friends Village District *versus* the proprietor of W½ lot No. 10, section G, N½ lot No. 38, section E, lot No. 55, section D, lot No. 61, section C, E½ lot No. 10, section B, Ann's Grove, in the Ann's Grove and Two Friends Village District:—West half lot number 10, section G, north half lot number 38, section E, lot number 55, section D, lot number 61, section C, east half lot number 10, section B, Ann's Grove, in the Ann's Grove and Two Friends Village District, in the county of Demerary and colony of British Guiana, without the building thereon, appraised as the property of Smith Lawson.

Twenty-ninthly. In behalf of the Chairman of the Local Authority of the Ann's Grove and Two Friends Village District *versus* the proprietor of one house on lot No. 22, section B, Ann's Grove, in the Ann's Grove and Two Friends Village District:—Lot number 22, section B, Ann's Grove, in the Ann's Grove and Two Friends Village District, in the county of Demerary and colony of British Guiana, the building thereon, appraised as the property of D. A. Dover.

Thirtiethly. In behalf of the Chairman of the Local Authority of the Ann's Grove and Two Friends Village District *versus* the proprietor of one house on lot No. 24, section G, Ann's Grove, in the Ann's Grove and Two Friends Village District:—One house on lot number 24, section G, Ann's Grove, in the Ann's Grove and Two Friends Village District, in the county of Demerary and colony of British Guiana, the building thereon, apprai-ed as the property of B. H. Wilson.

Thirty firstly. In behalf of the Chairman of the Local Authority of the Ann's Grove and Two Friends Village District, *versus* the proprietor of W½ lot No. 27, section B; W½ lot No. 28, section B, Two Friends, in the Ann's Grove and Two Friends Village District:—West half lot number 27, section B; west half lot number 28, section B Two Friends, in the Ann's Grove and Two Friends Village District, in the county of Demerary, and colony of British Guiana, with the building thereon, appraised as the property of Smith Lawson.

Thirty-secondly. In behalf of the Chairman of the Ann's Grove and Two Friends Village District, *versus* the proprietor of S½ lot No. 27, section G; lot No, 40, section E; lot No. 57, section D; lot No. 60, section C, Ann's Grove, in the Ann's Grove and Two Friends Village District:—South half lot number 27, section G; lot number 40, section E; lot number 57, section D; lot number 60, section C, Ann's Grove, in the Ann's Grove and Two Friends Village District, in the county of Demerary, and colony of British Guiana, without the building thereon, appraised as property of David Limerick.

Thirty-thirdly. In behalf of the Chairman of the Local Authority of the Ann's Grove and Two Friends Village District, *versus* the proprietor of N½ lot No. 37, section G; lot No. 39, section E; lot No. 56, section D; lot No. 59, section C; N½ lot No. 11 and N½ lot No. 91, section B, Ann's Grove, in the Ann's Grove and Two Friends Village District:—North half lot number 37, section G; lot number 39, section E; lot number 56, section D; lot number 59, section C; north half lot number 11 and north half lot number 91, section B, Ann's Grove, in the Ann's Grove and Two Friends Village District, in the county of Demerary, and colony of British Guiana, without the buildings thereon, appraised as the property of Saml. Limerick.

Thirty-fourthly. In behalf of the Chairman of the Local Authority of the Ann's Grove and Two Friends Village District, *versus* the proprietor of one house on lot No. 44, section F, Ann's Grove, in the Ann's Grove and Two Friends Village District:—One house on lot number 44, section F, Ann's Grove, in the Ann's Grove and Two Friends Village District, in the county of Demerary, and colony of British Guiana, appraised as the property of David Pellew.

Thirty-fifthly. In behalf of the Chairman of the Local Authority of the Helena Country District *versus* the proprietor of house Lot No. 13, section B, South Supply; cultivation Lot No. 18, section B, South Vereeniging, in the Helena Country District:—House lot number 13, section B, South Supply; cultivation lot number 18, section B, South Vereeniging in the Helena Country Dts-trict, in the county of Demerary and colony of British Guiana, no building thereon, appraised as the property of Murtia.

Thirty-sixthly. In behalf of the Chairman of the Local Authority of the Helena Country District *versus* the proprietor of cultivation lot No. 23, section D, of South Supply, in the Helena Country District:—Cultivation lot number 23, section D, South Supply, in the Helena Country District, in the county of Demerary and colony of British Guiana, no building thereon, appraised as the property of Gungoo.

Thirty-seventhly. In behalf of the Chairman of the Local Authority of the Helena Country District *versus* the proprietor of cultivation lot No. 7, section C, North Vereeniging, in the Helena Country District:—Cultivation lot number 7, section C, North Vereeniging, in the Helena Country District, in the county of Demerary and colony of British Guiana, no building thereon, appraised as the property of Hookum Maharaj.

Thirty-eighthly. In behalf of the Chairman of the Local Authority of the Den Amstel and Fellowship Village District *versus* the proprietor of S½ lot No. 23, section A, 250th part of section B, W½ lot No. 5, section C, E½ lot No. 5, section D, W½ lot No. 5, section E, 250th part of section F, Den Amstel, in the Den Amstel and Fellowship Village District:—South half lot number 23, section A, 250th part of section B

Digitized by Google

west half lot number 5, section C, east half lot number 5, section D, west half lot number 5, section E, 250th part of section F, Den Amstel, in the Den Amstel and Fellowship Village District, in the county of Demerary and colony of British Guiana, no building thereon, appraised as the property of M. Smith or Leander.

Thirty-ninthly. In behalf of the Chairman of the Local Authority of the Maria Johanna Village Sanitary District *versus* the proprietor of lot No, 19, Maria Johanna, in the Maria Johanna Village Sanitary District :—Lot number 19, Maria Johanna, in the Maria Johanna Village Sanitary District, in the county of Demerary and colony of British Guiana, no building thereon, appraised as the property of John Mentore.

Fortiethly. In behalf of the Chairman of the Local Authority of the Concordia Country District *versus* the proprietor of lot letter A, section F, Concordia, in the Concordia Country District, Wakenaam:—Lot letter A, section F, Concordia, in the Concordia Country District, Wakenaam, in the county of Essequebo and colony of British Guiana, no building thereon, appraised as the property of Joseph Simpson.

Forty-firstly. In behalf of the Chairman of the Local Authority of the Concordia Country District *versus* the proprietor of lot letters B and C, section F., Concordia, in the Concordia Country District, Wakenaam :—Lot letters B and C, section F, Concordia, in the Concordia Country District, Wakenaam, in the county of Essequebo and colony of British Guiana, no building thereon, appraised as the property of Gangoo.

Forty secondly. In behalf of the Chairman of the Local Authority of the Queenstown Village District, *versus* the proprietor of lot No. 105, section B, no building thereon, Queenstown, in the Queenstown Village District :—Lot number 105, section B, no building thereon, Queenstown, in the Queenstown Village District, in the county of Demerary, and colony of British Guiana, appraised as the property of the heirs of H. Boston.

Forty thirdly. In behalf of the Chairman of the Local Authority of the Village District of Queenstown, *versus* the proprietor of lot No. 118, section I, no building thereon, Queenstown, in the Queenstown Village District :—Lot number 118, section I, Queenstown, in the Village District of Queenstown, in the county of Essequebo, and colony of British Guiana, no building thereon, appraised as the property of Margaret Amsterdam.

Forty-fourthly. In behalf of the Chairman of the Local Authority of the Huist Dieren Country District, *versus* the proprietor of lot No. 61/H.H., section H.H., Huist Dieren, in the Huist Dieren Country District :—Lot number 61/H.H., section H.H., Huist Dieren, in the Huist Dieren Country District, in the county of Demerary, and colony of British Guiana, no building thereon, appraised as the property of Boodiah.

Forty-fifthly. In behalf of the Chairman of the Local Authority of the Victoria Village District, *versus* the proprietor of W½ of W½ lot No. 84, section A; lot No. 321, section B; S½ of W½ lot No. 38, section C; S½ of W½ lot No. 38, section D, Victoria, in the Victoria Village District:—West half of west half lot number 84, section A; lot number 321, section B; south half of west half lot number 38, section C; south half of west half lot number 38, section D, Victoria, in the Victoria Village District, in the county of Demerary, and colony of British Guiana, no building thereon, appraised as the property of Mary Jack.

Forty-sixthly. In behalf of the Chairman of the Local Authority of the Victoria Village District, *versus* the proprietor of lot No. 293, section B, Victoria, in the Victoria Village District :—Lot number 293, section B, Victoria, in the Victoria Village District, in the county of Demerary, and colony of British Guiana, no building thereon, appraised as the property of Joanna Hector.

Forty-seventhly. In behalf of the Chairman of the Local Authority of the Helena Country District, *versus* the proprietor of house lot No. 108, section A, North Hand-en-Veldt, and cultivation lot No. 61, section H, North Hand-en-Veldt, in the Helena Country District :—House lot number 108, section A, north Hand-en-Veldt, cultivation lot number 61, section H, north Hand-en Veldt, in the Helena Country District, in the county of Demerary, and colony of British Guiana, no building thereon, appraised as the property of Rachpaul.

Forty-eighthly. In behalf of the Chairman of the Local Authority of the Stanleytown Village District, *versus* the proprietor of N½ lot No. 22, section A, Stanleytown, in the Stanleytown Village District :—North half lot number 22, section A, Stanleytown, in the Stanleytown Village District, in the county of Demerary, and colony of British Guiana, no building thereon, appraised as the property of Joseph Mansfield.

Forty-ninthly. In behalf of the Chairman of the Local Authority of the Stanleytown Village District, *versus* the proprietor of S½ lot No. 49, section A, Stanleytown, in the Stanleytown Village District :—South half lot number 49, section A, Stanleytown, in the Stanleytown Village District, in the county of Demerary, and colony of British Guiana, no building thereon, appraised as the property of Prince Robert.

Fiftiethly. In behalf of the Chairman of the Local Authority of the Stanleytown Village District *versus* the proprietor of N½ lot No. 206, section A, Stanleytown, in the Stanleytown Village Disttict:—North half lot number 206, section A, Stanleytown, in the Stanleytown Village District, in the county of Demerary, and colony of British Guiana, no building thereon, appraised as the property of Charles Petrie.

Fifty-firstly. In behalf of the Chairman of the Local Authority of the Stanleytown Village District, *versus* the proprietor of N½ lot No. 242, section A, Church Street, Stanleytown, in the Stanleytown Village District:—North half of lot number 242, section A, Church Street, Stanleytown, in the Stanley town Village District, in the county of Demerary, and colony of British Guiana, no building thereon, appraised as the property of Theresa Nelson.

Fifty-secondly. In behalf of the Chairman of the Local Authority of the Good Intent and Sisters Village District, *versus* the proprietor of S½ lot No. 58, section A; E½ lot No. 22, section B; S½ lot No. 23, section C, Good Intent, in the Good Intent and Sisters Village District:—South half lot number 58, section A; east half lot number 22, section B; south half lot number 23, section C, Good Intent, in the Good Intent and Sisters Village District, in the county of Demerary, and colony of British Guiana, without the building thereon, appraised as the property of Man-Son-Hing.

All persons having any right, title, interest or claim in and to any of the above properties, and who may have just grounds to oppose the sale thereof, are hereby required to do so in due form of law at the Registrar's Office in Georgetown within fourteen days after the first Saturday's advertisement, setting forth his, her, or their reasons of opposition in writing duly signed by a Barrister-at-Law or Solicitor, and thereafter to proceed according to law. Those inclined to purchase will attend at the time and place beforementioned.

Terms of Sale :—$100 and under, Cash; above that sum one month's credit with interest from the day of sale.

Registrar's Office of British Guiana, Georgetown, Demerary, this 10th day of March, 1911.

L. C. DALTON,
Registrar.

[SECOND PUBLICATION.]

PURSUANT to an Order granted by His Honour John Edwin Hewick, acting Chief Justice of British Guiana, bearing date 5th day of April, 1910, on the petition of Joseph J. Gomes, clerk of Oruka, North West District, plaintiff.

I, the undersigned Registrar of British Guiana, or my lawful deputy, will expose for sale to the highest bidder, in presence of a Sworn Clerk or Assistant Sworn Clerk, at the Victoria Law Courts, in the city of Georgetown, on Monday, the 27th day of March, 1911, at 12 o'clock, noon :—

In behalf of the abovenamed petitioner *versus* Anna Joseph, widow, of Morawhanna, North West District, defendant:—*Firstly*, a free grant No. 3,562, dated 21st September, 1903, of one hundred (100) acres of Crown Land in this colony, situate on the right bank of the Aruka river, in the North Western District, commencing at a paal nearly opposite Attibani creek and 37 roods above a Grant occupied by Raghoosing and extending thence S. 10° 09′ E. 297·2 roods, thence S. 79° 51′ W. 100 roods, thence N. 10° 09′ W. 290 roods, thence to starting point as shown on a diagram by L. S. Hohenkerk, Government Surveyor, dated the 16th day of September, 1902, and subject to the conditions of the said grant a duplicate of which diagram is deposited in the Office of the Department of Lands and Mines; *secondly*, one watch house 20 x 12 with troolie roof.

All persons having any right, title, interest or claim in and to the above property, and who may have just grounds to oppose the sale thereof, are hereby required to do so in due form at the Registrar's Office in Georgetown, within fourteen days after the first Saturday's advertisement, setting forth his, her or their reasons of opposition in writing, duly signed by a Barrister-at-Law or Solicitor, and thereafter to proceed according to law. Those inclined to purchase will attend at the time and place beforementioned.

Payment must be made as follows:—One hundred dollars and under, Cash; exceeding $100 the pur-

Digitized by Google

chaser or purchasers shall, unless they pay the purchase money at the time of the sale, forthwith deposit with the Marshal 25 per cent. of the purchase money and shall, if the purchase money does not exceed the sum of $500, pay the balance by three equal instalments from the day of sale, with interest at the rate of six per cent. per annum at the expiration of one, two and three months, respectively, and if the purchase money exceeds the sum of $500, he shall pay such balance with such interest by three equal instalments at the expiration of two, four and six months, respectively.

In the event of the purchaser making any default in payment of any of the instalments, the amount of the deposit shall be forfeited and the property may, after being re-advertised, be put up for sale at auction and sold. 2ndly, Cash on the knock of the hammer.

Registrar's Office of British Guiana, Georgetown, Demerary, this 10th day of March, 1911.

L. C. DALTON,
Registrar.

Counties of Demerary and Essequebo.

[THIRD PUBLICATION.]

PURSUANT to writs of execution in the matters following :—

I, the undersigned Registrar of British Guiana, or my lawful deputy, will expose for sale to the highest bidder, in presence of a Sworn Clerk, or Assistant Sworn Clerk, at the Victoria Law Courts, in the city of Georgetown, on Monday, the 20th day of March, 1911, at 12 o'clock, noon :—

Firstly. In behalf of the Chairman of the Local Authority of the Plaisance Village District *versus* the proprietor of two houses and S½ of W½ lot No. 56, section A ; S½ of W½ lot No. 8, section B ; S½ of W½ lot No. 8, section C, Plaisance, in the Plaisance Village District :—Two houses and south half of west half lot number 56, section A ; south half of west half lot number 8, section B ; south half of west half lot number 8, section C, Plaisance, in the Plaisance Village District, in the county of Demerary, and colony of British Guiana, with the buildings thereon, appraised as the property of Alexander Bazil.

Secondly. In behalf of the Chairman of the Local Authority of the Plaisance Village District, *versus* the proprietor of S½ of W½ lot No. 100, section A ; S½ of W½ lot No. 100, section B ; S½ of W½ lot No. 100, section C, Plaisance, in the Plaisance Village District :—South half of west half lot number 100, section A ; south half of west half lot number 100, section B ; south half of west half lot number 100, section C, Plaisance, in the Plaisance Village District, in the county of Demerary, and colony of British Guiana, with the buildings thereon, apprised as the property of Juniah.

Thirdly. In behalf of the Chairman of the Local Authority of the Huis't Dieren Country District, *versus* the proprietor of lot No. 24 B.H. and 21 D.H., section B.D., no building thereon, of Huis't Dieren, in the Huis't Dieren Country District :—Lot number 24 B.H. and 21 D.H., section B D., of Huis't Dieren, in the Huis't Dieren Country District, in the county of Demerary, and colony of British Guiana, no building thereon, appraised as the property of Meajauin.

Fourthly. In behalf of the Chairman of the Local Authority of the Huis't Dieren Country District *versus* the proprietor of lot No. 39 H.H., section H.H., no building thereon, Huis't Dieren, in the Huis't Dieren Country District :—Lot number 39, H.H., section H.H., Huis't Dieren, in the Huis't Dieren Country District, in the county of Demerary, and colony of British Guiana, no building thereon, appraised as the property of Ranbaran.

Fifthly. In behalf of the Chairman of the Local Authority of the Huis't Dieren Country District *versus* the proprietor of lot No. FH/48, section F.H., no building thereon, Huis't Dieren, in the Huis't Dieren Country District :—Lot number FH/48, section F.H., of Huis't Dieren, in the Huis't Dieren Country District, in the county of Demerary, and colony of British Guiana, no building thereon, appraised as the property of Ranoo.

Sixthly. In behalf of the Chairman of the Local Authority of the Buxton and Friendship Village District, *versus* the proprietor of centre half lot No. 80, section A ; centre half lot No. 43, section B ; centre half lot No. 9, section C ; centre half lot No. 14, section D, Friendship, in the Buxton and Friendship Village District :—Centre half lot number 80, section A ; centre half lot number 43, section B ; centre half lot number 9, section C ; centre half lot number 14, section D, Friendship, in the Buxton and Friendship Village District, in the county of Demerary, and colony of British Guiana, no building thereon, appraised as the property of Cornelius Goodluck.

Seventhly. In behalf of the Chairman of the Local Authority of the Buxton and Friendship Village District *versus* the proprietor of E½ lot No. 144, section A ; E½ lot No. 118, section B ; E½ lot No. 144, section D, Friendship, in the Buxton and Friendship Village District :—East half lot number 144, section A ; east half lot number 118, section B ; east half lot number 144, section D, Friendship, in the Buxton and Friendship Village District, in the county of Demerary, and colony of British Guiana, without the building thereon, appraised as the property of Ferrel Trueman.

Eighthly. In behalf of the Chairman of the Local Authority of the Clonbrook Country District *versus* the proprietor of lot No. 26 and No. 27, section B, Clonbrook, in the Clonbrook Country District :—Lot number 26 and number 27, section B, Clonbrook, in the Clonbrook Country District, in the county of Demerary, and colony of British Guiana, no building thereon, subject to a lien of $20 with interest at the rate of 6 per cent. per annum from 19th April, 1909, and due to the Colony of British Guiana as balance of purchase money of the said lot, appraised as the property of Paul A. Yearwood,

Ninthly. In behalf of the Chairman of the Local Authority of the Clonbrook Country District *versus* the proprietor of N½ lot No. 44, section A, Clonbrook, in the Clonbrook Country District :—North half lot number 44, section A, Clonbrook, in the Clonbrook Country District, in the county of Demerary, and colony of British Guiana, no building thereon, subject to a lien of $5 with interest at the rate of 6 per cent. per annum from 15th March, 1909, and due to the Colony of British Guiana as balance of purchase money of the said lot, appraised as the property of Ramdahin.

Tenthly. In behalf of the Chairman of the Local Authority of the Clonbrook Country District *versus* the proprietor of lot No. 53, section B, Clonbrook, in the Clonbrook Country District :—Lot number 53, section B, Clonbrook, in the Clonbrook Country District, in the county of Demerary and colony of British Guiana, no building thereon, subject to a lien of $5 with interest at the rate of 6 per cent. per annum, from 22nd March, 1909, and due to the Colony of British Guiana as balance of purchase money of the said lot, appraised as the property of Nafid.

Eleventhly. In behalf of the Chairman of the Local Authority of the Clonbrook Country District *versus* the proprietor of lot No. 69, section A ; Clonbrook, in the Clonbrook Country District :—Lot number 69, section A, Clonbrook, in the Clonbrook Country District, in the county of Demerary, and colony of British Guiana, no building thereon, subject to a lien of $10 with interest at the rate of 6 per cent. per annum from 16th March, 1909, and due to the Colony of British Guiana as balance of purchase money of the said lot, appraised as the property of Mahabeer.

Twelfthly. In behalf of the Chairman of the Local Authority of the Clonbrook Country District *versus* the proprietor of lots No. 75, 76, and No. 77, section A, Clonbrook, in the Clonbrook Country District :—Lot number 75, 76, and number 77, section A, Clonbrook, in the Clonbrook Country District, in the county of Demerary and Colony of British Guiana, no building thereon, subject to a lien of $30 with interest at the rate of 6 per cent. per annum from 22nd March, 1909, and due to the Colony of British Guiana as balance of purchase money of the said lot, appraised as the property of Albert.

Thirteenthly. In behalf of the Chairman of the Local Authority of the Clonbrook Country District, *versus* the proprietor of lot numbers 121, 122, 123, 124, 125, section B ; Clonbrook, in the Clonbrook Country District :—Lot numbers 121, 122, 123, 124, 125, section B ; Clonbrook, in the Clonbrook Country District, in the county of Demerary, and colony of British Guiana, no building thereon, subject to a lien of $50 with interest at the rate of 6 per cent. per annum from 15th March, 1909, and due to the Colony of British Guiana as balance of purchase money of the said lot, appraised as the property of J. T. Law.

Fourteenthly. In behalf of the Chairman of the Local Authority of the Clonbrook Country District *versus* the proprietor of N½ lot No. 127, section A ; Clonbrook, in the Clonbrook Country District :—N½ lot number 127, section A, Cloonbrook, in the Clonbrook Country District, in the county of Demerary, and colony of British Guiana, no building thereon, subject to a lien of $5 with interest at the rate of 6 per cent. per annum from 22nd March, 1909, and due to the Colony of British Guiana as balance of purchase money of the said lot, appraised as the property of Ramdas.

Fifteenthly. In behalf of the Chairman of the Local Authority of the Clonbrook Country District, *versus* the proprietor of S½ and N½ lot Nos. 133 and 134, section A, Clonbrook, in the Clonbrook Country District :—South half and north half lots numbers 133 and 134, section A, Clonbrook, in the Clon-

Digitized by Google

brook Country District, in the county of Demerary, and colony of British Guiana, no building thereon, subject to a lien of $10 with interest at the rate of 6 per cent. per annum from 22nd March, 1909, and due to the Colony of British Guiana as balance of purchase money of the said lot, appraised as the property of Ganesh.

Sixteenthly. In behalf of the Chairman of the Local Authority of the Clonbrook Country District, *versus* the proprietor of lot No. 137, section B, Clonbrook, in the Clonbrook Country District:—Lot number 137, section B, Clonbrook, in the Clonbrook Country District, in the county of Demerary, and colony of British Guiana, no building thereon, subject to a lien of $10 with interest at the rate of 6 per cent. per annum from 26th April, 1909, and due to the Colony of British Guiana as balance of purchase money of the said lot, appraised as the property of Bhagawan.

Seventeenthly. In behalf of the Chairman of the Local Authority of the Clonbrook Country District, *versus* the proprietor of lot number 145, section B, Clonbrook, in the Clonbrook Country District:—Lot number 145, section B, Clonbrook, in the Clonbrook County District, in the county of Demerary, and colony of British Guiana, no building thereon, subject to a lien of $10 with interest at the rate of 6 per cent. per annum from 13th April, 1909, and due to the colony of British Guiana as balance of purchase money of the said lot, appraised as the property of James Brantch.

Eighteenthly. In behalf of the Chairman of the Local Authority of the Clonbrook Country District, *versus* the proprietor of lot Nos. 155 and 156, section A, Clonbrook, in the Clonbrook Country District:—Lot numbers 155 and 156, section A, Clonbrook, in the Clonbrook Country District, in the county of Demerary, and colony of British Guiana, no building thereon, subject to a lien of $10 with interest at the rate of 6 per cent. per annum from 15th March, 1909, and due to the Colony of British Guiana as balance of the purchase money of the said lots, appraised as the property of Bhimal.

Nineteenthly. In behalf of the Chairman of the Local Authority of the Clonbrook Country District, *versus* the proprietor of lot No. 159, section B, Clonbrook, in the Clonbrook Country District:—Lot number 159, section B, Clonbrook, in the Clonbrook Country District, in the county of Demerary, and colony of British Guiana, no building thereon, subject to a lien of $10 with interest at the rate of 6 per cent. per annum from 29th March, 1909, and due to the Colony of British Guiana as balance of purchase money of the said lot, appraised as the property of Markoh.

Twentiethly. In behalf of the Chairman of the Local Authority of the Clonbrook Country District, *versus* the proprietor of lot No. 160, section B, Clonbrook, in the Clonbrook Country District:—Lot number 160, section B, Clonbrook, in the Clonbrook Country District, in the county of Demreary, and colony of British Guiana, no building thereon, subject to a lien of $10 with interest at the rate of 6 per cent. per annum from 29th March, 1909, and due to the Colony of British Guiana as balence of purchase money of the said lot, appraised as the property of Abdulla.

Twenty-firstly. In behalf of the Chairman of the Local Authority of the Clonbrook Country District, *versus* the proprietor of lots No. 162, and 163, section A, Clonbrook, in the Clonbrook Country District:—Lot number 162, and 163, section A, Clonbrook, in the Clonbrook Country District, in the county of Demerary, and colony of British Guiana, no building thereon, subject to a lien of $30 with interest at the rate of 6 per cent. per annum from 15th March, 1909, and due to the Colony of British Guiana as balance of purchase money of the said lot, appraised as the property of Baurhoo.

Twenty-secondly. In behalf of the Chairman of the Local Authority of the Clonbrook Country District *versus* the proprietor of lot No. 162, section B, Clonbrook, in the Clonbrook Country District:—Lot number 162, section B, Clonbrook, in the Clonbrook Country District, in the county of Demerary, and colony of British Guiana, no building thereon, subject to a lien of $10 with interest at rate of 6 per cent. per annum from 22nd March, 1909, and due to the Colony of British Guiana as balance of purchase money of the said lot, appraised as the property of Beetan.

Twenty-thirdly. In behalf of the Chairman of the Local Authority of the Clonbrook Country District *versus* the proprietor of lot No. 163, section B, Clonbrook, in the Clonbrook Country District:—Lot number 163, section B, Clonbrook, in the Clonbrook Country District, in the county of Demerary and colony of British Guiana, no building thereon, subject to a lien of $10 with interest at the rate of 6 per cent. per annum from 29th March, 1909, and due the Colony of British Guiana as balance of purchase money of the said lot, appraised as the property of Babulal.

Twenty-fourthly. In behalf of the Chairman of the Local Authority of the Clonbrook Country District *versus* the proprietor of N½ lot No. 182, section A, Clonbrook, in the Clonbrook Country District:—North half lot number 182, section A, Clonbrook, in the Clonbrook Country District, in the county of Demerary and colony of British Guiana, no building thereon, subject to a lien of $5 with interest at the rate of 6 per cent. per annum from 22nd March, 1909, and due to the Colony of British Guiana as balance of purchase money of the said lot, appraised as the property of Ganesh.

Twenty-fifthly. In behalf of the Chairman of the Local Authority of the Clonbrook Country District *versus* the proprietor of lots Nos. 189 and 190, section B, Clonbrook, in the Clonbrook Country District:—Lots numbers 189 and 190, section B, Clonbrook, in the Clonbrook County District, in the county of Demerary and colony of British Guiana, no building thereon, subject to a lien of $10 with interest at the rate of 6 per cent. per annum from 15th March, 1909, and due to the Colony of British Guiana as balance of purchase money of the said lot, appraised as the property of Badukia.

Twenty-sixthly. In behalf of the Chairman of the Local Authority of the Clonbrook Country District *versus* the proprietor of lot No. 191 and 192, section A, Clonbrook, in the Clonbrook Country District:—Lot number 191 and 192, section A, Clonbrook, in the Clonbrook Country District, in the county of Demerary, and colony of British Guiana, no building thereon, subject to a lien of $10 with interest at the rate of 6 per cent. per annum from 15th March, 1909, and due to the Colony of British Guiana as balance of purchase money of the said lot, appraised as the property of Debideen.

Twenty-seventhly. In behalf of the Chairman of the Local Authority of the Clonbrook Country District *versus* the proprietor of lots Nos. 191, 192, 193 and 194, section B, Clonbrook, in the Clonbrook Country District:—Lots numbers 191, 192, 193 and 194, section B; Clonbrook, in the Clonbrook Country District, in the county of Demerary and colony of British Guiana, no building thereon, subject to a lien of $40 with interest at the rate of 6 per cent. per annum from 22nd March, 1909, and due to the Colony of British Guiana as balance of purchase money of the said lot, appraised as the property of Amjad.

Twenty-eighthly. In behalf of the Chairman of the Local Authority of the Clonbrook Country District *versus* the proprietor of lot No. 198, section B, Clonbrook, in the Clonbrook Country District:—Lot number 198, section B, Clonbrook, in the Clonbrook Country District, in the county of Demerary, and colony of British Guiana, no building thereon, subject to a lien of $10 with interest at the rate of 6 per cent. per anuum from 29th March, 1909, and due to the Colony of British Guiana as balance of purchase money of the said lot, appraised as the property of Mohipatsing.

Twenty-ninthly. In behalf of the Chairman of the Local Authority of the Clonbrook Country District, *versus* the proprietor of lot No. 200, section B, Clonbrook, in the Clonbrook Country District:—Lot number 200, section B, Clonbrook, in the Clonbrook Country District, in the county of Demerary, and colony of British Guiana, no building thereon, subject to a lien of $10 with interest at the rate of 6 per cent. per annum from 29th March, 1909, and due to the Colony of British Guiana as balance of purchase money of the said lot, appraised as the property of Hoosenbux.

Thirtiethly. In behalf of the Chairman of the Local Authority of the Clonbrook Country District, *versus* the proprietor of lot No. 204, section A, of Clonbrook, in the Clonbrook Country District:—Lot number 204, section A, Clonbrook, in the Clonbrook Country District, in the county of Demerary, and colony of British Guiana, no building thereon, subject to a lien of $10 with interest at the rate of 6 per cent. per annum from 16th March, 1909, and due to the Colony of British Guiana as balance of purchase money of the said lot, appraised as the property of Bhognath.

All persons having any right, title, interest or claim in and to any of the above properties and who may have just grounds to oppose the sale thereof, are hereby required to do so in due form at the Registrar's Office in Georgetown, within fourteen days after the first Saturday's advertisement, setting forth his, her or their reasons of opposition in writing duly signed by a Barrister-at-Law or Solicitor, and thereafter to proceed according to law. Those inclined to purchase will attend at the time and place before-mentioned.

Terms of Sale:—$100 and under, Cash; above that

Digitized by Google

sum, one month's credit with interest from the day of sale.

Registrar's Office of British Guiana, Georgetown, Demerary, this 3rd day of March, 1911.

L. C. DALTON,
Registrar.

[THIRD PUBLICATION.]

PURSUANT to writs of execution in the matters following :—

I, the undersigned Registrar of British Guiana, or my lawful deputy, will expose for sale to the highest bidder, in the presence of a Sworn Clerk or Assistant Sworn Clerk, at the Victoria Law Courts, in the city of Georgetown, on Monday, the 20th day of March, 1911, at 12 o'clock, noon :—

Firstly. In behalf of the Town Clerk of Georgetown *versus* the proprietor or representative of W½ lot No. 7, Lamaha Street, in Albert-town District :—West half lot number 7, Lamaha Street, in Albert-town District, in the city of Georgetown, in the county of Demerary, and colony of British Guiana, with the buildings and erections thereon, as per inventory, appraised as the property of R. Arthur.

Secondly. In behalf of the Town Clerk of Georgetown *versus* the proprietor or representative of E½ lot No. 140, Sixth Street, in Albert-town district :—East half lot number 140, Sixth Street, in Albert-town District, in the city of Georgetown, in the county of Demerary, and colony of British Guiana, with the buildings and erections thereon, as per inventory, appraised as the property of H. Belasco.

Thirdly. In behalf of the Town Clerk of Georgetown *versus* the proprietor or representative of West ¾ lot No. 71, also known as 4, Water Street, in Kingston District :—West three-quarter lot number 71, also known as 4, Water Street, in Kingston District, in the city of Georgetown, in the county of Demerary, and colony of British Guiana, with the buildings and erections thereon, as per inventory, appraised as the property of E. N. Bandin and T. J. Blank.

Fourthly. In behalf of the Town Clerk of Georgetown *versus* the proprietor or representative of East ¾ lot No. 66, also known as east ¾ lots 55 and 56, Cross and Leopold Streets, in Werk-en-Rust District :—East three-quarter lot number 66, also known as east three-quarter lots 55 and 56, Cross and Leopold Streets, in Werk-en-Rust District, in the city of Georgetown, in the county of Demerary, and colony of British Guiana, with the buildings and erections thereon, as per inventory, appraised as the property of A. S. de Souza.

Fifthly. In behalf of the Town Clerk of Georgetown *versus* the proprietor or representative of ¼ lot No. 75, also known as North ¼ lot 105, Smyth Street, in Werk-en-Rust District :—Quarter lot number 75, also known as north quarter lot 105, Smyth Street, in Werk-en-Rust District, in the city of Georgetown, in the county of Demerary, and colony of British Guiana, with the buildings and erections thereon, as per inventory, appraised as the property of the minor C. Legay.

Sixthly. In behalf of the Town Clerk of Georgetown *versus* the proprietor or representative of ½ lot No. 76, also known as S½ lots 94 and 95, Smyth Street, in Werk-en-Rust District :—Half lot number 76, also known as south quarter lots 94 and 95, Smyth Street, in Werk-en-Rust District, in the city of Georgetown, in the county of Demerary, and colony of British Guiana, with the buildings and erections thereon, as per inventory, appraised as the property of S. A. H. Culpeper.

Seventhly. In behalf of the Town Clerk of Georgetown *versus* the proprietor or representative of N½ lot No. 97, also known as 113, George Street, in Werk-en-Rust District :—Lot number 97, also known as 113, George Street, in Werk-en-Rust District, in the city of Georgetown, in the county of Demerary and colony of British Guiana, with the buildings and erections thereon, as per inventory, appraised as the property of R. W. Wiltshire.

Eighthly. In behalf of the Town Clerk of Georgetown *versus* the proprietor or representative of W½ lot No. 48, also known as 77, Hadfield Street, in Werk-en-Rust District :—West half lot number 48, also known as 77, Hadfield Street, in Werk-en-Rust District, in the city of Georgetown, in the county of Demerary and colony of British Guiana, with the buildings and erections thereon, as per inventory, appraised as the property of E. Lovelnck.

All persons having any right, title, interest or claim in and to any of the above properties, and who may have just grounds to oppose the sale thereof, are hereby required to do so in due form at the Registrar's Office in Georgetown, within fourteen days after the first Saturday's advertisement, setting forth his, her or their reasons of opposition in writing, duly signed by a Barrister-at-Law or Solicitor, and thereafter to proceed according to law. Those inclined to purchase will attend at the time and place beforementioned.

Terms of Sale :—$100, and under, Cash; above that sum, one month's credit with interest from the day of sale.

Registrar's Office of British Guiana, Georgetown, Demerary, this 3rd day of March, 1911.

L. C. DALTON,
Registrar.

[THIRD PUBLICATION.]

PURSUANT to writ of execution in the matter following :—

I, the undersigned Registrar of British Guiana, or my lawful deputy, will expose for sale to the highest bidder, in presence of a Sworn Clerk, or Assistant Sworn Clerk, at the Victoria Law Courts, in the city of Georgetown, on Monday, the 20th day of March, 1911, at 12 o'clock, noon :—

In behalf of G. Bettencourt and Company, Limited, a Company incorporated under the Companies Ordinance, 1898, whose registered office is at lots 9, 10 and 19, Water Street, Newtown, Georgetown, plaintiffs, *versus* Sackoldup, of Ann's Grove, east coast, Demerara, defendant :—*Firstly*, an undivided half part or share of and in Plantation Greenfield, situate on the east coast of the county of Demerary and colony of British Guiana, an undivided half part or share in and to all the buildings and erections and cultivation of every description now growing thereon; *secondly*, an undivided half part or share of and in Plantation Orange Nassau, also situate on the east sea coast of the connty of Demerara, in the colony of British Guiana, with an undivided half part or share of, in and to cultivation of every description now growing thereon, save and except such parts or portions of the said plantations as have heretofore been sold or transported to other parties; *thirdly*, the stock-in-trade of the business carried on by the defendant at Clonbrook village, east coast, Demerara; and, *fourthly*, the stock-in-trade of the business carried on by the defendant at Success, east coast, Demerara.

All persons having any right, title, interest or claim in and to any of the above properties, and who may have just grounds to oppose the sale thereof, are hereby required to do so in due form at the Registrar's Office in Georgetown, within fourteen days after the first Saturday's advertisement, setting forth his, her or their reasons of opposition in writing duly signed by a Barrister-at-Law or Solicitor, and thereafter to proceed according to law. Those inclined to purchase will attend at the time and place beforementioned.

Payment must be made as follows:—One hundred dollars and under, Cash; exceeding $100 the purchaser or purchasers shall, unless they pay the purchase money at the time of the sale, forthwith deposit with the Marshal 25 per cent. of the purchase money and shall, if the purchase money does not exceed the sum of $500, pay the balance by three equal instalments from the day of sale, with interest at the rate of six per cent. per annum at the expiration of one, two or three months, respectively, and if the purchase money exceeds the sum of $500, he shall pay such balance with such interest by three equal instalments at the expiration of two, four and six months, respectively.

In the event of the purchaser making any default in payment of any of the instalments, the amount of the deposit shall be forfeited, and the property may, after being re-advertised, be put up for sale at auction and sold.

Secondly : Cash on the knock of the hammer.

Registrar's Office of British Guiana, Georgetown, Demerary, this 3rd day of March, 1911.

L. C. DALTON,
Registrar.

County of Berbice.

[SECOND PUBLICATION.]

PURSUANT to an Order granted by His Honour Sir Henry Alleyne Bovell, Knight, Chief Justice of British Guiana, bearing date 18th February, 1911, on the petition of Moses Junor, an inhabitant of the county of Berbice and colony of British Guiana, plaintiff.

I, the undersigned Registrar of British Guiana, or my lawful deputy, will expose for sale to the highest bidder, in presence of a Sworn Clerk or Assistant Sworn Clerk, at the Court House in New Amsterdam, Berbice, on Thursday, the 30th day of March, 1911, at 12 o'clock, noon :—

In behalf of the above-named petitioner *versus* Robert Jansen, defendant :—Part of the southern front quarter of lot number 37 (thirty-seven), Stanley Town, New Amsterdam, bounded on the east by the trench along Providence Street, on the west by part of said lot number 37 (thirty-seven), the property of

Digitized by Google

I. E. Patoir, on the north by the drain along the street running through the centre of said lot number 37 (thirty-seven) and on the south by the drain dividing lots numbers 37 (thirty-seven) and 38 (thirty-eight), with the buildings and erections thereon, known as the property of Robert Jansen.

All persons having any right, title, interest or claim in and to the above property, and who may have just grounds to oppose the sale thereof, are hereby required to do so in due form at the Registrar's Office in New Amsterdam, Berbice, within fourteen days after the first Saturday's advertisement, setting forth his, her or their reasons of opposition in writing, duly signed by a Barrister-at-Law or Solicitor, and thereafter to proceed according to law. Those inclined to purchase will attend at the time and place beforementioned.

Payment must be made as follows:—One hundred dollars and under, Cash; exceeding $100—the purchaser or purchasers shall, unless they pay the purchase money at the time of sale, forthwith deposit with the Marshal 25 per cent. of the purchase money and shall, if the purchase does not exceed the sum of $500 pay the balance by three equal instalments, from the day of sale, with interest at the rate of six per cent. per annum, at the expiration of one, two and three months, respectively, and if the purchase money exceeds the sum of $500, he shall pay such balance with such interest by three equal instalments at the expiration of two, four and six months, respectively.

In the event of the purchaser making any default in payment of any of the instalments, the amount of the deposit shall be forfeited and the property may, after being re-advertised, be put up for sale at auction and sold.

Registrar's Office of British Guiana, New Amsterdam, Berbice, this 10th day of March, 1911.

L. C. DALTON,
Registrar.

County of Berbice.

[THIRD PUBLICATION.]

PURSUANT to writs of execution in the matters following:—

I, the undersigned Registrar of British Guiana, or my lawful deputy, will expose for sale to the highest bidder, in presence of a Sworn Clerk or Assistant Sworn Clerk, at the Court House, in New Amsterdam, Berbice, on Thursday, the 23rd day of March, 1911, at 12 o'clock, noon:—

Firstly. In behalf of the Chairman of the Local Authority for the Bush Lot Country District, *versus* the proprietor of house lot number 231, section C; and cultivation lot number 162, section K; in the Bush Lot Country District:—House lot number 231 (two hundred and thirty-one), section C; and cultivation lot number 162 (one hundred and sixty-two), section K, in the Bush Lot Country District, in the County of Berbice, and colony of British Guiana, no buildings thereon, appraised as the property of Estate of Jaunkey.

Secondly. In behalf of the Chairman of the Local Authority for the Bush Lot Country District, *versus* the proprietor of house lot number 102, section A; and cultivation lot number 321, section I, in the Bush Lot Country District:—House lot number 102 (one hundred and two), section A; and cultivation lot number 321 (three hundred and twenty-one), section I, in the Bush Lot Country District in the county of Berbice, and colony of British Guiana, with the buildings thereon, appraised as the property of Done Sing.

Thirdly. In behalf of the Chairman of the Local Authority for the Bush Lot Country District, *versus* the proprietor of house lot number 139, section C, and cultivation lot number 198, section H, in the Bush Lot Country District:—House lot number 139 (one hundred and thirty-nine), section C, and cultivation lot number 198 (one hundred and ninety-eight), section H, in the Bush Lot Country District, in the county of Berbice, and colony of British Guiana, no buildings thereon, appraised as the property of Dookny.

Fourthly. In behalf of the Chairman of the Local Authority for the Bush Lot Country District, *versus* the proprietor of house lot number 141, section B, and cultivation lot number 2, section H, in the Bush Lot Country District:—House lot number 141 (one hundred and forty-one), section B; and cultivation lot number 2 (two), section H, in the Bush Lot Country District, in the county of Berbice, and colony of British Guiana, no buildings thereon, appraised as the property of Bhugmaneah.

Fifthly. In behalf of the Chairman of the Local Authority for the Bush Lot Country District, *versus* the proprietor of house lot 45, section B, and cultivation lot number 55, section H, in the Bush Lot Country District:—House lot number 45 (forty-five), section B, and cultivation lot number 55 (fifty-five), section H, in the Bush Lot Country District, in the county of Berbice, and colony of British Guiana, no buildings thereon, appraised as the property of Ramdeeare.

Sixthly. In behalf of the Chairman of the Local Authority for the Bush Lot Country District, *versus* the proprietor of house lot number 190, section C, and cultivation lot number 173, section H, in the Bush Lot Country District:—House lot number 190 (one hundred and ninety), section C, and cultivation lot number 173 (one hundred and seventy-three), section H, in the Bush Lot Country District, in the county of Berbice, and colony of British Guiana, no buildings thereon, appraised as the property of Golaup.

Seventhly. In behalf of the Chairman of the Local Authority for the Bush Lot Country District, *versus* the proprietor of house lot number 191, section C, and cultivation lot number 174, section H, in the Bush Lot Country District:—House lot number 191 (one hundred and ninety-one), section C, and cultivation lot number 174 (one hundred and seventy-four), section H, in the Bush Lot Country District, in the county of Berbice, and colony of British Guiana, no buildings thereon, appraised as the property of Gomnee.

Eighthly. In behalf of the Chairman of the Local Authority for the Bush Lot Country District, *versus* the property of house lot number 238, section C, and cultivation lot number 155, section K, in the Bush Lot Country District:—House lot number 238 (two hundred and thirty-eight), section C, and cultivation lot number 155 (one hundred and fifty-five), section K, in the Bush Lot Country District, in the county of Berbice, and colony of British Guiana, no buildings thereon, appraised as the property of Hydr.

All persons having any right, title, interest or claim in and to any of the above properties, and who may have just grounds to oppose the sale thereof, are hereby required to do so in due form at the Registrar's Office in New Amsterdam within fourteen days after the first Saturday's advertisement, setting forth his, her or their reasons of opposition in writing, duly signed by a Barrister-at-Law or Solicitor, and thereafter to proceed according to law. Those inclined to purchase will attend at the time and place beforementioned.

Terms of Sale:—$100, and under, Cash; above that sum, one month's credit with interest from the day of sale.

Registrar's Office of British Guiana, New Amsterdam, Berbice, this 3rd day of March, 1911.

L. C. DALTON,
Registrar.

Judicial Notice.

BRITISH GUIANA.—IN THE SUPREME COURT.

No. 1 OF 1911.

IN THE MATTER OF THE COMPANIES ORDINANCE, 1898.

AND

IN THE MATTER OF THE PEOPLE LIVERY STABLES, LIMITED.

NOTICE is hereby given that by an Order made by the Court in the above matter dated the fourth day of March, 1911, on the petition of William Bovell Payne, of lot 9, Croal Street, Georgetown, Demerara, in his own right and as father and natural guardian of his minor sons Samuel O'Brien Payne and Emanuel George Hamilton Payne, inhabitants of the colony of British Guiana, it was ordered that the said The People Livery Stables, Limited, be wound up by the Court under provisions of the Companies Ordinance, 1898, and that the Official Receiver be constituted Provisional Liquidator of the affairs of the said Company.

L. C. DALTON,
Registrar.

Registrar's Notices.

BRITISH GUIANA.—REGISTRAR'S OFFICE.

WHEREAS the following account has been rendered to this office, viz., the account and vouchers of William Alstein Parker, Official Receiver of British Guiana as guardian of the minor L. Mendonça, for a period from 12th October, 1909, to 31st December, 1910.

NOTICE is hereby given to all parties interested that the said Account and Vouchers will remain at this office for the space of three weeks from the

Digitized by Google

18th day of March, 1911, and all parties interested having objections to the said account and vouchers must state the same in writing during office hours within the said period of three weeks, after the expiration of which the said account and vouchers will be submitted to the Accountant of Court for examination and report.

Georgetown, Demerary, this 16th day of March, 1911.

L. C. DALTON,
Registrar.

BRITISH GUIANA.—REGISTRAR'S OFFICE.

WHEREAS the following account has been rendered to this office, viz., the account and vouchers of William Alstein Parker, Official Receiver of British Guiana in *re* the estate of the minor Barreiro for a period from 1st January, 1909, to the 31st December, 1910.

NOTICE is hereby given to all parties interested that the said account and vouchers will remain at this office for the space of three weeks from the 18th day of March, 1911, and all parties interested having objections to the said account and vouchers must state the same in writing during office hours within the said period of three weeks, after the expiration of which the said account and vouchers will be submitted to the Accountant of Court for examination and report.

Georgetown, Demerary, this 16th day of March, 1911.

L. C. DALTON,
Registrar.

BRITISH GUIANA.—REGISTRAR'S OFFICE.

WHEREAS the following account has been rendered to this Office, viz., the account and vouchers of Albertina Dunker as guardian of the minors M. V. B. and E. R. C. Chester for a period from March, 1908, to the 31st day of December, 1910.

NOTICE is hereby given to all parties interested that the said account and vouchers will remain at this office for the space of three weeks from the 18th day of March, 1911, and all parties interested having objections to the said account and vouchers must state the same in writing during office hours within the said period of three weeks, after the expiration of which the said account and vouchers will be submitted to the Accountant of Court for examination and report.

Georgetown, Demerary, this 16th day of March, 1911.

L. C. DALTON,
Registrar.

REGISTRAR'S OFFICE,
Georgetown, Demerara.
15th March, 1911.

IN THE MATTER OF THE COMPANIES ORDINANCES, 1898.

NOTICE is hereby given in terms of Sub-section 3, section 217 of Ordinance 21, 1898 (Companies Ordinance), that at the expiration of three months from the date of this notice the names of the undermentioned Companies will, unless cause is shown to the contrary, be struck off the Register and the Companies will be dissolved.

L. C. DALTON,
Registrar, Joint Stock Companies.

The Puruni Gold & Diamond Dredging Syndicate, Ltd.
The Forbes Diamond Syndicate, Ltd.
The Marshall Diamond Syndicate, Ltd.
The Maharba Syndicate, Ltd.
D'Oliveira's Chocolate Company, Ltd.
Walcott's (Barima), Ltd.
Walcott's (Barama), Ltd.
The North West District Syndicate, Ltd.
The New Hamburg Company, Ltd.
Aruka Syndicate, Ltd.
United Diamond Mining Company of British Guiana, Ltd.
The Vinton Wiltshire Corporation, Ltd.
Black, Limited.
The Cove & John Sugar Estates Co., Ltd.
Price & Co., Ltd.
Lewis & Nurse, Ltd.
Demerara Mercantile Association, Ltd.

REGISTRAR'S OFFICE,
British Guiana.
11th March, 1911.

In the matter of the application by William Stuart Cameron, of Broomknowe, Waterloo Street, in the city of Georgetown, Solicitor, for a patent for an invention for "Improvements in accoustical instruments such as telephones, microphones, stethoscopes, talking machines, musical instruments and in general any instrument used for the reception or transmission of sound," communicated to the said William Stuart Cameron by Louis Lumiere, of 262, Cours Gambetta, Lyons, France, Manufacturer.

I DO hereby intimate to all to whom it may concern that on the 7th day of March, 1911, I accepted a complete specification of the said invention, and that any person may, within two months from the date of this advertisement of my acceptance of the said complete specification, give notice in writing, at the Registrar's Office aforesaid, of opposition to the grant of the said patent in terms of section 10 (1) of the Patents Ordinance, 1902.

L. C. DALTON,
Registrar.

Official Receiver's Notices.

SALES.

BY the Official Receiver of British Guiana, at his Office, Victoria Law Courts, in the city of Georgetown, at the hour of One o'clock, p.m., on

TUESDAY, 21ST MARCH, 1911.

As Assignee of the property of
JAMES FREDERICK WEBBER, Insolvent.

Firstly.—Lot number 177 (one hundred and seventy-seven), also known in the books of the Town Council as A.E. and I, situate in the South Cumingsburg District, in the city of Georgetown, with all the buildings and erections thereon, save and except two cottages on the north-east end of said lot number 177, also known as A.E. and I, said cottages being the property of Mrs. Augusto Rodrigues, and also save and except two small cottages on the south-east part of said lot number 177, also known as A. E. and I, said cottages being the property of Francis De Souza.

Secondly.—One case clocks in Colonial Bond.

Terms of Sale:—$100 and under, Cash; above that sum, at a credit of three months, with interest from day of sale, at the rate of 6 per cent. per annum.

All persons laying claim to any of the above property, may apply to the Court in the prescribed manner.

W. A. PARKER,
Official Receiver,
Assignee.

Dated 2nd March, 1911.

BY The Official Receiver of British Guiana, at his Office, Victoria Law Courts, in the City of Georgetown, at the hour of one o'clock, p.m., on

TUESDAY, 28th MARCH, 1911.

As assignee of the property of:—
HENRY MAN-SON-HING, Insolvent.

Firstly. 19/360 undivided parts or shares of and in the concession or lot of land number 2 (two), and also four thousand four hundred and ten superficial feet of land in front of the said lot number 2 (two), which together with the said 4,410 superficial feet of land is known in the Town Books as number 25 or 29, situate in Werk-en-Rust, in the city of Georgetown in the county of Demerary, with 19/360 undivided parts or shares of and in the buildings and erections thereon, subject to a life interest in favour of Emily Man-Son-Hing, born Tilee, widow; *secondly*, 19/360 undivided parts or shares of and in lot number 24 (twenty-four), situate in Werk-en-Rust district, in the city of Georgetown, in the county of Demerary, known on Hillhouse's chart as lot number 28 (twenty-five), with 19/360 undivided parts or shares of and in the buildings and erections thereon, subject to a life interest in favour of Emily Man-Son-Hing, born Tilee, widow.

Secondly. South half of lot number 58 (fifty-eight), section A; east half of lot number 22 (twenty-two), section B; and east half of lot number 23 (twenty-three), section C, in the village of Good Intent, in the county of Demerary and colony of British Guiana, with the buildings thereon.

Thirdly. The book debts due the said estate.

Digitized by Google

Terms of Sale: $100 and under, Cash; above that sum, at a credit of 3 Months, with interest from day of sale, at the rate of 6 per cent. per annum.

All persons laying claim to any of the above property may apply to the Court in the prescribed manner.

W. A. PARKER,
Official Receiver,
Assignee.

Dated 9th March, 1911.

BY the Official Receiver of British Guiana, at his office, Victoria Law Courts, in the City of Georgetown, at the hour of 1 o'clock, p.m., on

TUESDAY, 28th MARCH, 1911.

As Assignee of the property of:—

SAHIBDEEN, Insolvent.

Firstly. Lots numbers 22 (twenty-two) and 53 (fifty-three), south side, Craig Back Lands, in the Craig Country District, in the county of Demerary and colony of British Guiana.

Secondly. House lot number 76 (seventy-six), north half Good Hope, cultivation lot number 7 (seven), south half Good Hope, in the Helena Country District, in the county of Demerary and colony of British Guiana.

Thirdly House lot number 77 (seventy-seven), north half Good Hope, cultivation lot number 8 (eight), south half Good Hope, in the Helena Country District, in the county of Demerary and colony of British Guiana.

Terms of Sale:—Cash.

All persons laying claim to any of the above property, may apply to the Court in the prescribed manner.

W. A. PARKER,
Official Receiver,
Assignee.

Dated 9th March, 1911.

NOTICES.

BRITISH GUIANA.—IN THE SUPREME COURT.

In Insolvency No. 2 of 1910.

Re MANOEL PESTANO, Junior, Insolvent.

NOTICE is hereby given that a Second and Final dividend of 40 cents in the dollar has been declared in this matter and that the sum may be received at my Office in Georgetown on Saturday, the 11th day of March, 1910, or on any subsequent day between the hours of Ten and Four.

Upon applying for payment a Creditor must produce any Bills of Exchange or other Securities held by him if not already filed.

Creditors can have the amounts payable to them remitted by cheque at their risk and expense on application to the Official Receiver.

Dated the 10th day of March, 1911.

W. A. PARKER,
Official Receiver,
Assignee,

BRITISH GUIANA.—IN THE SUPREME COURT.

In Insolvency No. 14 of 1910.

Re HENRY MAN-SON-HING, Insolvent.

In Insolvency—Notice is hereby given that Henry Man-Son-Hing, of Georgetown, Demerara, was on the 7th day of March, 1911, adjudged Insolvent by the Supreme Court.

W. A. PARKER,
Official Receiver.

Dated 17th March, 1911.

BRITISH GUIANA.—IN THE SUPREME COURT.

In Insolvency No. 2 of 1911.

Re CHARLES BRUMELL, Insolvent.

A DIVIDEND is intended to be declared in the above matter. Creditors who have not proved their debts by the 4th day of April, 1911, will be excluded from this dividend.

W. A. PARKER,
Official Receiver,
Assignee.

Dated 17th March, 1911.

Lands and Mines Notices

Under Crown Lands Regulations.

DEPARTMENT OF LANDS & MINES.

GEORGETOWN, DEMERARA,
18th March, 1911.

[1.]

NOTICE is hereby given, for general information, that the following application to transfer the undermentioned tracts of Crown Land made under the Crown Lands Regulations, 1910, has been lodged with the Commissioner of Lands and Mines, viz:—

BY THE BARTICA SYNDICATE, LIMITED, TO AND IN FAVOUR OF THE AMSTERDAM BALATA COMPAGNIE.

Balata Collecting Licence No. A 970, on the right bank Essequibo river, from the south western extremity of the back boundary of Plantation Unity due east to the Boerasirie creek.

Balata Collecting Licence No. A 971, on the right bank Essequibo river, from the mouth of the Kokuturi creek and extending in east to the Boerasirie creek.

Balata Collecting Licence No. A 972, on the right bank Essequibo river, from the mouth of the Berbice-balli creek and extending east to the watershed between the Essequibo and Demerara rivers.

Balata Collecting Licence No. A 973, on the right bank Essequibo river, from the mouth of Ithaca creek and extending east to the watershed between the Demerara and Essequibo rivers.

Balata Collecting Licence No. A 974, in the Essequibo river being the island south of Fort Island upwards to the foot of the first rapid known as Aretaka.

Balata Collecting Licence No. A 975, on the right bank Essequibo river, extending from the south western extremity of Thomas Jacobs' Grant No. 4204 due east to the Boerasirie creek.

Balata Collecting Licence No. A 1275, on the right bank Essequibo river, from Kamahuni creek to Ampa point.

Balata Collecting Licence No. A 1276, on the right bank Essequibo river, from Ampa point to a line 4 miles below Foulmouth creek.

Balata Collecting Licence No. A 1277, on the right bank Essequibo river, from Foulmouth creek 4 miles down in the rear of private property.

All persons having any right, title or claim in and to any of the aforementioned tracts of Crown land, and who may have just grounds to oppose the transfer thereof, are hereby requested to do so in due form at the Office of the Department of Lands and Mines, at the Victoria Law Courts, in the city of Georgetown, at any time during office hours, or any day within twenty-one days from the date of this advertisement, setting forth his, her, or their reasons of opposition in writing duly signed.

R. O. H. SPENCE,
for Commissioner of Lands and Mines.

DEPARTMENT OF LANDS & MINES,

GEORGETOWN, DEMERARA,
11th March, 1911.

[2.]

NOTICE is hereby given, for general information, that the following applications to transfer the undermentioned tracts of Crown Land made under the Crown Lands Regulations, 1910, have been lodged with the Commissioner of Lands and Mines, viz.:—

PERMISSIONS UNDER CLAUSE 65.

BY WONG FUNG KIOW TO AND IN FAVOUR OF HO-A-SHOO, L'D.

Permission No. 431 to occupy lots 14, 15 and 16, at Tumatumari, Potaro river.

Permission No. 477 to occupy lots 8 and 9, at Tumatumari, Potaro river.

BY JAMES CHAN CHOONG TO AND IN FAVOUR OF HO-A-SHOO, LIMITED.

Permission No. 814 to occupy lot 4, Potaro-Konawaruk Road, Potaro river.

BY THE ESTATE HO-A-SHOO, DECD., TO AND IN FAVOUR OF HO-A-SHOO, LTD.

Permission No. 577, to occupy 5 acres of Crown land on the right bank, Barima river.

Permission No. 578, to occupy 5 acres of Crown land, right bank, Barima river,

Digitized by Google

Permission No. 579, to occupy 1 acre of Crown land, left bank, Barima river.
Permission No. 587, to occupy half acre of Crown land, left bank, Barima river.
Permission No. 815, to occupy lot No. 3, Potaro, Konawaruk Road.

BALATA LICENCES PART VII.

BY MESSRS. SANDBACH, PARKER & CO., TO AND IN FAVOUR OF THE UNITED BALATA CORPORATION OF BRITISH GUIANA, LTD.

Balata Collecting Licence No. A 1,360, all the islands in the Essequebo river lying between the Aritaka rapid and the lower end of Gluck Island.
Balata Collecting Licence No. A 1,361, on the right bank, Manawari river, a tributary of the Moruca river.
Balata Collecting Licence No. A 1,404, on the left bank, Tapacooma river, Pomeroon river.
Balata Collecting Licence No. A 1,405, on the right bank, Essequibo river, formerly held under Licence No. A 594.
Balata Collecting Licence No. A 1,406, on the right bank, Essequibo river, formerly held under Licence No. A 595.
Balata Collecting Licence No. A 1,407, on the right bank, Essequibo river, formerly held under Licence No. A 596.
Balata Collecting Licence No. A 1,408, on the right bank, Essequibo river, formerly held under Licence No. A 597.

BY CLEMENT P. GASKIN TO AND IN FAVOUR OF THE UNITED BALATA CORPORATION OF BRITISH GUIANA, LTD.

Balata Collecting Licence No. A 737, on left bank, Essequibo river, between Peruku and Oweanna creeks.
Balata Collecting Licence No. A 733, the Forest on Crown land on Fort Island, Essequibo river.
Balata Collecting Licence No. A 734, on left bank, Essequibo river, between Weri-weraikuru and Arakwa creeks.
Balata Collecting Licence No. A 735, on left bank, Essequibo river, between Groete and Arakwa creeks.
Balata Collecting Licence No. A 736, on left bank, Essequibo river, between Oweanna and Groete creeks.
Balata Collecting Licence No. A 1,214, on left bank, Essequibo river, from Puterima to Kurumaikabra creek.
Balata Collecting Licence No. A 1,215, on left bank, Essequibo river, from Kumaka Serima to Yakaramari.
Balata Collecting Licence No. A 1,216, on left bank, Essequibo river, from Yakaramari to Puterima creek.
Balata Collecting Licence No. A 1,252, on right bank, Demerara river, between Banim and Kari-Kari creeks.
Balata Collecting Licence No. A 1,253, on left bank, Cuyuni river, between the Mariwa creek and Mariwa Fall.
Balata Collecting Licence No. A 1,254, on Swarima island in the Cuyuni river.
Balata Collecting Licence No. A 1,362, on left bank, Mazaruni river, from 44 miles above Rumong Rumong river to Pumah Falls.
Balata Collecting Licence No. A 1,363, on left bank, Mazaruni river, from 40 to 44 miles above the mouth of Rumong Rumong river.
Balata Collecting Licence No. A 1,364, on left bank, Mazaruni river, from 4 to 8 miles above the Rumong Rumong river.
Balata Collecting Licence No. A 1,365, on left bank, Mazaruni river, from 8 to 12 miles above the Rumong Rumong river.
Balata Collecting Licence No. A 1,366, on left bank, Mazaruni river, from Rumong Rumong creek to 4 miles above.
Balata Collecting Licence No. A 1,367, on left bank, Demerara river, between Harama creek and a point 4 miles above.
Balata Collecting Licence No. A 1,368, on left bank, Demerara river, from 4 to 8 miles above Harama creek.
Balata Collecting Licence No. A 1,369, on left bank, Mazaruni river, from 32 to 36 miles above the Rumong Rumong river.
Balata Collecting Licence No. A 1,370, on left bank, Mazaruni river, from 14 to 16 miles above the Rumong Rumong river.
Balata Collecting Licence No. A 1,371, on left bank, Mazaruni river, from 16 to 20 miles above the mouth of the Rumong Rumong river.
Balata Collecting Licence No. A 1,372, on left bank, Mazaruni river, from 20 to 24 miles above the mouth of Rumong Rumong river.
Balata Collecting Licence No. A 1,373, on left bank, Mazaruni river, from 24 to 28 miles above the mouth of Rumong Rumong river.
Balata Collecting Licence No. A 1,374, on left bank, Mazaruni river, from 28 to 32 miles above the mouth of Rumong Rumong river.
Balata Collecting Licence No. A 1,375, on left bank, Mazaruni river, from 36 to 40 miles above the mouth of Rumong Rumong river.

BY S. E. R. FORBES, TO AND IN FAVOUR OF UNITED BALATA CORPORATION OF BRITISH GUIANA, LTD.

Balata Collecting Licence No. A 1,387, left bank, Essequibo river, from two miles below mouth of Potaro river to opposite Smith's Post Island.
Balata Collecting Licence No. A 1,388, on left bank, Essequibo river, from opposite Smith's Post Island.
Balata Collecting Licence No. A 1,389, on left bank, Essequibo river, from the upper line of Exclusive Permission to Old Omai Landing.
Balata Collecting Licence No. 1,390, on left bank, Essequibo river, from Old Omai Landing downwards.
Balata Collecting Licence No. A 1,391, on left bank, Essequibo river, from opposite Kura Kura point.
Balata Collecting Licence No. A 1,392, on left bank, Essequibo river, from a small rapid just below Tamour creek.
Balata Collecting Licence No. 1,393, left bank, Essequibo river, from the Yukurushi creek to opposite Moco Moco creek.

BY THE ROIWA RIVER SYNDICATE, LIMITED, TO AND IN FAVOUR OF THE AMSTERDAM BALATA COMPAGNIE.

Balata Collecting Licence A 1,110, left bank Essequibo river, from 18 miles below Kuyuwini river to 28 miles below.
Balata Collecting Licence A 1,111, left bank Essequibo river, from 10 miles below Kuyuwini river to 18 miles below.
Balata Collecting Licence A 1,112, left bank Essequibo river, from 3 miles below Kuyuwini river to 10 miles below.
Balata Collecting Licence A 1,113, left bank Essequibo river, from 16 miles below Yucanopito cataract to 3 miles below Kuyuwini river.
Balata Collecting Licence A 1,114, left bank Essequibo river, from Yucanopito cataract to 16 miles below.
Balata Collecting Licence A 1,115, left bank Essequibo river, from Yucanopito cataract to 2 miles above Kamoa river.
Balata Collecting Licence A 1,116, left bank Kuyuwini river, from 10 miles up to 17 miles above.
Balata Collecting Licence A 1,117, left bank Kassikityu river, from 17 miles up to 25 miles above.
Balata Collecting Licence A 1,118, left bank Kassikityu river trom 25 miles above its mouth to 33 miles up.
Balata Collecting Licence A 1,119, left bank Kassikityu river, from 33 miles up the river to 41 miles up.
Balata Collecting Licence A 1,120, left bank Kassikityu river, from 41 miles up the river to 50 miles up.
Balata Collecting Licence A 1,121, left bank Kassikityu river, from 50 miles up the river to 59 miles up.
Balata Collecting Licence A 1,122, left bank, Kassikityu river, from 59 miles up the river to 69 miles up.
Balata Collecting Licence A 1,123, left bank Wamuriak river, right bank Takutu rvier.
Balata Collecting Licence A 1,124, right bank Kassikityu river, from 47 miles up to a line 300 yards east of boundary.
Balata Collecting Licence A 1,125, right bank Kassikityu river, from 37 miles up the river to 47 miles up.
Balata Collecting Licence A 1,126 right bank Kassikityu river, from 27 miles up the river to 37 miles up.
Balata Collecting Licence A 1,127, right bank Kassikityu river, from 19 miles up the river to 27 miles up.
Balata Collecting Licenae A 1,128, right bank Kassikityu river, from 10 miles up the river to 27 miles up.
Balata Collecting Licence A 1,129, left bank Essequibo river, from 1 mile below Kanernau river to 8 miles above.
Balata Collecting Licence A 1,130, lest bank Essequibo river, from 8 miles above Kanernau river to 17 miles above.
Balata Collecting Licence A 1,131, left bank Essequibo river, from 17 miles above Kanernau river to 26 miles above.
Balata Collecting Licence A 1,132, left bank Essequibo river, from 26 miles above Kanernau river to 300 yards from the boundary line between British Guiana and Brazil.

Digitized by Google

BY THE HYA-HYA SYNDICATE, LIMITED TO AND IN FAVOUR OF THE AMSTERDAM BALATA COMPAGNIE.

Balata Collecting Licence A 1,133, right bank Cuyuni river, from 4 miles below Waiarimpo creek to the mouth of the Aremu river.
Balata Collecting Licence A 1,134, right bank Cuyuni river, from Aremu river.
Balata Collecting Licence A 1,135, right bank Aremu, right bank Cuyuni river.
Balata Collecting Licence A 1,136, right bank Cuyuni river, from Waiarimpo creek to 4 miles below.
Balata Collecting Licence A 1,137, right bank Cuyuni river, from 8 miles below Waiamu river to Waiarimpo creek.
Balata Collecting Licence A 1,138, right bank Cuyuni river,, being in rear of tract between Waiarimpo creek and 8 miles below Waiamu river.
Balata Collecting Licence A 1,139, right bank Cuyuni river, from 4 miles below Waiamu river to 8 miles below.
Balata Collecting Licence A 1,140, right bank Cuyuni river, being in rear of a tract from 4 miles below Waiamu river to 8 miles below.
Balata Collecting Licence A 1,141, right bank Cuyuni river, from Waiamu river to 4 miles below.
Balata Collecting Licence A 1,142, right bank Cuyuni river, from Waiamu river to 4 miles above.
Balata Collecting Licence A 1,143, right bank Cuyuni river, from 4 miles above Waiamu river to 8 miles above.
Balata Collecting Licence A 1,144, right bank Cuyuni river, from 8 miles above Waiamu river to 12 miles above.
Balata Collecting Licence A 1,145, right bank Cuyuni river, from Waripara river te 4 miles below.
Balata Collecting Licence A 1,146, right bank Cuyuni river, from Waripara river to 4 miles above.
Balata Collecting Licence A 1,147, right bank Cuyuni river, from 4 miles above Waripara river to 8 miles above.
Balata Collecting Licence A 1,148, right bank Cuyuni river, from 8 miles above Waripara river to 12 miles above.
Balata Collecting Licence A 1,149, right bank Cuyuni river, from 12 miles above Waripara river to 16 miles below Otamong river.
Balata Collecting Licence A 1,150, right bank Cuyuni river, from 12 miles below Otamong river to 16 miles below.
Balata Collecting Licence A 1,151, right bank Cuyuni river, from 8 miles below Otamong river to 12 miles below.
Balata Collecting Licence A 1,152, right bank Cuyuni river, from 4 miles below Otamong river to 8 miles below.
Balata Collecting Licence A 1,153, right bank Cuyuni river, from Otamong river to 4 miles below.
Balata Collecting Licence A 1,154, left bank Puruni river, from 28 miles above Kartuni river to a point midway between the sources of the Puruni and Otamong rivers.
Balata Collecting Licence A 1,155, left bank Puruni river, from 24 miles above Kartuni river to 28 miles above.
Balata Collecting Licence A 1,156 left bank Puruni river, from 20 miles above Kartuni river to 24 miles above.
Balata Collecting Licence A 1,157, left bank Puruni river, from 16 miles above Kartuni river to 20 miles above.
Balata Collecting Licence A 1,158, left bank Puruni river, from 12 miles above Kartuni river to 16 miles above.
Balata Collecting Licence A 1,159, left bank Puruni river, from 8 miles above Kartuni river to 12 miles above.
Balata Collecting Licence A 1,160, left bank Puruni river, from 4 miles above Kartuni river to 8 miles aaove.
Balata Collecting Licence A 1,161, left bank Puruni river, from the mouth of the Kartuni river to 4 miles up.
Balata Collecting Licence A 1,162, loft bank Kartuni river, left bank Puruni river, from opposite the mouth of Accourou river.
Balata Collecting Licence A 1,163, left bank Kartuni river, left bank Puruni river, from opposite the mouth of the Accourou river to 16 miles up the Kartuni river.
Balata Collecting Licence A 1,164, left bank Kartuni river, left bank Puruni river, from 12 miles up the river to 16 miles up.
Balata Collecting Licence A 1,165, left bank Kartuni river, left bank Puruni river, from 8 miles up the river to 12 miles up.
Balata Collecting Licence A 1,166, left bank Kartuni river, left bank Puruni river, from 4 miles up the river to 8 miles up.
Balata Collecting Licence A 1,167, left bank Kartuni river, left bank Puruni river, from its mouth to 4 miles up.
Balata Collecting Licence A 1,168, left bank Puruni river, from the Kartuni river to 4 miles below.
Balata Collecting Licence A 1,169, left bank Puruni river, from 4 miles below Kartuni river to 6 miles above Mara-Mara creek.
Balata Collecting Licence A 1,160, left bank Puruni river, from 2 miles above Mara-Mara creek to 6 miles above.
Balata Collecting Licence A 1,171, left bank Puruni river, from 2 miles below Mara-Mara creek to 2 miles above.
Balata Collecting Licence No. 1,172, left bank Puruni river, from 16 miles above its junction with the Puriari creek to 2 miles below Mara-Mara creek.
Balata Collecting Licence No. 1,173, left bank Puruni river, from 12 miles above Puraiari creek to 16 miles above.
Balata Collecting Licence No. A 1,174, left bank Puruni river, from 8 miles above Puriari creek to 12 miles above
Balata Collecting Lieence No. A 1,175, left bank Puruni river, from the mouth of the Puriari creek to 4 miles above.
Balata Collecting Licence No. A 1,176, left bank Puruni river, from 4 miles above Puriari creek to 8 miles above.

BY JOHN WALDO LINK, TO AND IN FAVOUR OF THE AMSTERDAN BALATA COMPAGNIE.

Balata Collecting Licence No. A 752, being the whole of Gluck Island, Essequibo river, save and except tracts otherwise legally occupied.

All persons having any right, title, or claim in and to any of the aforementioned tracts of Crown Land, and who may have just grounds to oppose the transfer thereof, are hereby requested to do so in due form at the Office of the Department of Lands and Mines, at the Victoria Law Courts, in the city of Georgetown, at any time during office hours, or any day within twenty-one days from the date of this advertisement, setting forth his, her, or their reasons of opposition in writing duly signed.

FRANK FOWLER,
Commissioner of Lands and Mines.

Under the Mining Regulations

APPLICATIONS FOR LICENCES.

DEPARTMENT OF LANDS AND MINES,

GEORGETOWN, DEMERARA,
[1.] 18th March, 1911.

IN accordance with Clause 11 of the Mining Regulations, 1905:

Notice is hereby given that the following application for Claim Licences has been lodged with the Commissioner at the Office of the Department of Lands and Mines.

DISTRICT NO. 4.
TO MINE FOR GOLD.

BY JOHN ALLEN & CHARLES ALLEN.

1,500 x 800 feet of Crown land, Hope Creek, Conoabaru, Wenamu, Right Bank, Cuyuni.
Distance of claim to river or creek landing—One mile from Conoabaru landing.
Nearest claim holder—E. Gibson.

All persons having any right, title and interest in and to the abovementioned tracts of Crown Land, and who may have just grounds to oppose the granting thereof, are hereby required to do so in due form at the Office of the Department of Lands and Mines, in the City of Georgetown within the time specified by the Regulations, setting forth his, her or their reasons of opposition in writing, duly signed.

R. O. H. SPENCE,
for Commissioner of Lands and Mines.

CLAIMS DECLARED ABANDONED.

[1.] 18th March, 1911.

NOTICE is hereby given in accordance with Section 14 (6) of the Mining Regulations, 1905, that the undermentioned Claims for which the Claim Licence Fees have not been paid, are declared abandoned.

R. O. H. SPENCE,
for Commissioner of Lands and Mines.

Digitized by Google

DISTRICT NO. 4.

TO MINE FOR GOLD.

BY MANOEL ALEXANDER GOBING.

1,500 x 800 feet of Crown land, Timely Creek, Tributary of Whikie Creek, Wenamu, Right Bank, Cuyuni.
Distance of claim to river or creek landing—About 20 miles from Arawai Landing.
Nearest claim holder—G. Dinklage.

BY TALBOTT BACCHUS & JOSEPH THOMPSON.

1,500 x 500 feet of Crown land, Oronoque Creek, Left Bank, Oko Creek, Cuyuni.
Distance of claim to river or creek landing—About 24 miles from Carty's Landing.
Nearest claim holder—M. Vieira.
1,500 x 500 feet of Crown land, Oronoque Creek, Left Bank, Oko Creek, Cuyuni.
Distance of claim to river or creek landing—About 24 miles from Carty's Landing.
Nearest claim holder—M. Vieira.

APPLICATIONS FOR LICENCES.

DEPARTMENT OF LANDS & MINES.

GEORGETOWN, DEMERARA,

[2.] 11th March, 1911.

IN accordance with Clause 11 of the Mining Regulations, 1905.

Notice is hereby given that the following applications for Claim Licences have been lodged with the Commissioner at the Office of the Department of Lands and Mines :—

DISTRICT NO. 4.

TO MINE FOR GOLD.

BY JOHN PEDRO VIEIRA.

1,500 x 800 feet of Crown land, Bill Bird Creek, Right Bank, Wenamu, Cuyuni.
Distance of claim to river or creek landing—14 miles to Arawai Landing.
Nearest claim holder—Nil.
1,500 x 800 feet of Crown land, Bill Bird Creek, Right Bank, Wenamu, Cuyuni.
Distance of claim to river or creek landing—14 miles to Arawai Landing.
Nearest claim holder—Nil.

TO MINE FOR PRECIOUS STONES.

DISTRICT NO. 3.

BY J. F. CAMACHO.

1,500 x 800 feet of Crown land, Issenero Creek, Turtle Creek, Enachu, Massaruni River.
Distance of claim to river or creek landing—9 miles.
Nearest claim holder—J. E. Clementson.

All persons having any right, title and interest in and to the abovementioned tracts of Crown Land, and who may have just grounds to oppose the granting thereof, are hereby required to do so in due form at the Office of the Department of Lands and Mines, in the City of Georgetown, within the time specified by the Regulations, setting forth his, her, or their reasons of opposition in writing, duly signed.

FRANK FOWLER,
Commissioner of Lands and Mines.

TRANSFER OF CLAIMS.

[2.] 11th March, 1911.

IN accordance with Clause 44 (2) of the Mining Regulations, 1905 :

Notice is hereby given that the following Notice of intended Transfer of right, title, and interest in and to the undermentioned Claim Licences has been received by the Commissioner of Lands and Mines :—

DISTRICT NO. 2.

BY GARNETT & CO., LTD., TO AND IN FAVOUR OF THE MINNEHAHA DEVELOPMENT COMPANY, LTD.

All of their right, title and interest in and to Claim Licences Nos. B 747 to B 757, 1,023 to 1,025, 146 to 149, 62, 424, 1,226, 323, 325, 3,078, 3,679, 4,373, 1,950 to 1,953, 5,652, 4,368, 1,922, A 1,334, A 274, A 309, 3,478, A 1,449, B 758, B 539, 224, A 2,752, B 534, 3,905, 286, 287, 288, A 399, 1,061, 2,841, A 1,185, A 1,449, A 464, 273, 23, 24, 546, 547, 548, 549, 570, A 2,357, A 2,358, A 2,359, A 2,363, A 1,644 to A 1,647, A 1,542, A 1,543, A 1,462, A 2,360 to 2,362, B 536 to B 538, B 592, B 593, 4,368, Mahdia, Potaro and Konawaruk.

All persons having any right, title, interest or claim in and to the abovementioned Claim Licences, and who may have just grounds to oppose the transfer thereof, are hereby required to do so in due form at the Office of the Department of Lands and Mines, in the City of Georgetown, within the time specified by the Regulations, setting forth his, her, or their reasons of opposition in writing, duly signed.

FRANK FOWLER,
Commissioner of Lands and Mines.

CLAIM LICENCE ABANDONED.

[2.] 11th March, 1911.

NOTICE is hereby given in accordance with Clause 18 (5) of the Mining Regulations, 1905, that the undermentioned Claim Licence has been abandoned.

FRANK FOWLER,
Commissioner of Lands and Mines.

DISTRICT NO. 2.

BY F. W. HUTSON.

1,500 x 800 feet of Crown land, Tiger Creek, Right Bank, Potaro.
Distance of claim to river or creek landing—6 miles.
Nearest claim holder-Ho-a-Shoo, Ltd, C. E. Hercules.

APPLICATIONS FOR LICENCES.

DEPARTMENT OF LANDS & MINES,

GEORGETOWN, DEMERARA.

[3.] 4th March, 1911.

IN accordance with Clause 11 of the Mining Regulations, 1905 :

Notice is hereby given that the following applications for Claim Licences have been lodged with the Commissioner at the Office of the Department of Lands and Mines :—

TO MINE FOR GOLD.

DISTRICT NO. 3

BY JOHN DOS SANTOS.

1,500 x 800 feet of Crown land, Marie Creek, Left Bank, Kamawarie Creek, Puruni River.
Distance of claim to river or creek landing—Ten miles from Landing.
Nearest claim holder—Nil.

DISTRICT NO. 4.

BY MARY GONSALVES, JOSEPH AUGUSTUS CLARKE AND ALEXANDER MCKAY.

1,500 x 800 feet of Crown land, Guiding Star Creek, running into Cuyuni River at upper end of Long Island.
Distance of claim to river or creek landing—Five miles from Bank of River.
Nearest claim holder—J. C. Humphrey.

All persons having any right, title and interest in and to the abovementioned tracts of Crown Land and who may have just grounds to oppose the granting thereof, are hereby required to do so in due form at the Office of the Department of Lands and Mines, in the City of Georgetown, within the time specified by the Regulations, setting forth his, her, or their reasons of opposition in writing, duly signed.

FRANK FOWLER,
Commissioner of Lands and Mines.

TRANSFER OF CLAIMS.

[3.] 4th March, 1911.

IN accordance with Clause 44 (2) of the Mining Regulations, 1905 :

Notice is hereby given that the following Notices of intended Transfer of right, title, and interest in and to the undermentioned Claim Licences have been received by the Commissioner of Lands and Mines :—

DISTRICT NO. 3.

BY JOSEPH THOTMAN TO AND IN FAVOUR OF J. F. CAMACHO.

All of his right, title and interest in and to Claim Licence B 1,727, Left Bank, Massaruni River.

Digitized by Google

DISTRICT NO. 4.

BY W. W. BRASSINGTON & R. E. BRASSINGTON TO AND IN FAVOUR OF THE MINNIE-HA-HA DEVELOPMENT COMPANY, LIMITED.

All of his right, title and interest in and to Claim Licences Nos. B 1,764 B 1,765, B 1,766, B 1,767, B 1,768, B 1,769, B 1,770, B 1,771, B 1,772, B 1,773, B 1,774, B 1,775, situate on the Right Bank of the Wenamu, Right Bank, Cuyuni River.

All persons having any right, title, interest or claim in and to the abovementioned Claim Licences and who may have just grounds to oppose the transfer thereof, are hereby required to do so in due form at the Office of the Department of Lands and Mines, in the City of Georgetown, within the time specified by the Regulations, setting forth his, her, or their reasons of opposition in writing, duly signed.

FRANK FOWLER,
Commissioner of Lands and Mines.

APPLICATION FOR EXCLUSIVE PERMISSION (REFUSED.)

[3.] 4th March, 1911.

WITH reference to the notice appearing in the "Official Gazette" of the 19th November, 1910:

Notice is hereby given that the Governor-in-Council is unable to approve of the granting of the following application for an Exclusive Permission under Section 14, Sub-Section 2 of the Mining Ordinance, 1903.

FRANK FOWLER,
Commissioner of Lands and Mines.

DISTRICT NO. 4.

BY GEORGE DINKLAGE, DAVID YOUNG & MATTHEW ALEXANDER FRENCH.

To occupy and explore for a term of three years a tract of Crown Land commencing from a Notice Board on a Hill called "Hubbock Hill" 300 yards in from the Right Bank of the Wenamu River and extending up the Wenamu River to a point 300 yards from the Boundary marked $\frac{B\,G}{V}$ on rock a distance of about 25 miles thence at a distance of 300 yards and parallel to the boundary line between British Guiana and Brazil a distance of about 8 miles, thence in a North-easterly direction a distance of about 25 miles, thence a distance of about eight miles to the starting point "Hubbock Hill" on the Right Bank of the Wenamu River.

Immigration.

[SECOND PUBLICATION.]

HAVING been informed of the loss of receipt for warm clothing No. 2,849, belonging to Bhugelu, male, No. 56,423 "Main," 1892, residing at Auchlyne, Berbice, I hereby give notice that if no valid opposition be entered by any person within three weeks from the date hereof, a new receipt will be delivered to the abovenamed on payment of the sum of twenty-four cents and the cost of this advertisement.

ROBERT DUFF,
Immigration Agent General.

Immigration Office,
3rd March, 1911.

[SECOND PUBLICATION.]

HAVING been informed of the loss of receipt for warm clothing No. 2,850 belonging to Gungia, female, No. 42,960, "Rhine," 1889, residing at Auchlyne, Berbice, I hereby give notice that if no valid opposition be entered by any person within three weeks from the date hereof, a new receipt will be delivered to the abovenamed on payment of the sum of twenty-four cents and the cost of this advertisement.

ROBERT DUFF,
Immigration Agent General.

Immigration Office,
3rd March, 1911.

[SECOND PUBLICATION.]

HAVING been informed of the loss of receipt for warm clothing No. 2,851 belonging to Suku, male, father's name Dugar, born at Albion on the 8th January, 1904, residing at Auchlyne, Berbice, I hereby give notice that if no valid opposition be entered by any person within three weeks from the date hereof, a new receipt will be delivered to the abovenamed on payment of twenty-four cents and the cost of this advertisement.

ROBERT DUFF,
Immigration Agent General.

Immigration Department,
3rd March, 1911.

[SECOND PUBLICATION.]

HAVING been informed of the loss of receipt for warm clothing No. 1824, belonging to Mahamud Sakur, male, 921 Birth Register 1890, residing at Philadelphia, West Coast, Demerara, I hereby give notice that if no valid opposition be entered by any person within three weeks from the date hereof, a new receipt will be delivered to the abovenamed on payment of the sum of twenty-four cents and the cost of this advertisement.

W. CRAWFORD,
for Immigration Agent General.

Immigration Department,
6th March, 1911.

Treasury Notices.

NOTICE TO GOVERNMENT CONTRACTORS.

WITH reference to clause 20 of the Calls for Tenders for the current year dated the 3rd and 6th August, 1910, and clause 18 of the Call for Tenders dated 17th September, 1910, Contractors are hereby notified that their accounts against the Government up to and including the 15th March, 1911, must be rendered to the Heads of Departments concerned, not later than the 18th instant, and that application for the settlement of these and any other unpaid accounts must be made at the Treasury on or before the 31st instant. Accounts for the period 15th to 31st March should also be rendered as far as possible in time to allow of their being settled before the 31st instant.

Sums not collected before the 31st instant will be liable to postponement of payment for six calendar months from that date.

CLIFTON GRANNUM,
Receiver General.

Treasury, Georgetown.
3rd March, 1911.

NOTICE TO PERSONS HAVING ACCOUNTS AGAINST THE COLONIAL GOVERNMENT.

ALL persons having accounts against the Colonial Government up to and including the 15th instant, are requested to render the same to the Heads of Department concerned on or before the 18th instant, and to make application for the settlement thereof on or before the 31st instant.

Accounts for the period 15th to 31st March should also be rendered as far as possible in time to allow of their being settled before the 31st instant.

CLIFTON GRANNUM,
Receiver General.

Treasury, Georgetown,
3rd March, 1911.

Digitized by Google

BRITISH GUIANA.

DEPARTMENT OF LANDS AND MINES,

28th February, 1911.

RETURN of Grants, Licences, etc., issued during the month of January, 1911.

FRANK FOWLER,
Commissioner of Lands and Mines.

No.	Name.	Locality.	Area. Acs.	Term.	Date.
		WOODCUTTING LICENCES.			
		DEMERARA.			
A 361	A. F. Cabral	... Right bank, Pipe creek, left bank, Mabiri creek, left bank, Waratilla creek, right bank, Kamuni creek, left bank, Demerara river.	31	1 year from 1. 4. 10.	18. 1. 11.
A 362	C. S. Chung & Co., Ltd.	Right bank, Hubudebu creek, left bank, Demerara river, previously held under Permission 597.	115	,,	,,
A 363	do.	... At the source of the Hubudebu creek, left bank, Haima creek, left bank, Demerara river.	465	,,	,,
A 367	C. Bardswell	.. Between the Arawakai and Kaidakuri creeks, right bank, Demerara river.	333	1 year from 5. 9. 10.	26. 1. 11.
A 368	A. C. Mendes	... Right bank, Waratilla creek. Kamuni creek, Demerara river, about 2½ miles from an old Landing.	400	1 year from 1. 4.10.	30. 1. 11.
A 369	do.	... Left bank, Kassakwia creek, left bank, Waratilla creek, Kamuni creek, Demerara river.	190	,,	,,
A 370	do.	... Left bank, Kassakwia creek, Waratilla creek, Kamuni creek, Demerara river.	215	,,	,,
A 371	V. Rodrigues	... Right bank, Hauraruni creek, Demerara river. (Renewal of Licence A 79.)	170·3	4 years from 16.11.10.	,,
		ESSEQUIBO.			
A 359	T. Jason	... Left bank, Cartwright creek, right bank, Makauria creek, right bank, Essequibo river.	117	1 year from 24. 6.10.	9. 1. 11.
		BERBICE.			
A 360	J. E. Perot & Co.	... Left bank, Berbice river, commencing at a point on Eureka creek, about 50 roods from its mouth.	710	1 year from 21. 5.10.	9. 1. 11.
A 364	D. Gonsalves	... Left bank, Berbice river, commencing at a cart path about 300 roods from the bank of the river.	67	3 years from 26. 1.11.	26. 1. 11.
A 365	do.	... Right bank. Vironje creek, Berbice river, commencing at a paal on the northern boundary of Licence A 92.	35	3 years from 3. 2.10.	,,
A 366	Berbice Steam Saw Mill & Foundry Co.	Left bank, Berbice river, about 30 roods above Wanasarukabra creek.	831	1 year from 15-10-10.	,,
		BALATA LICENCES.			
		DEMERARA.			
A 1498	C. P. Gaskin	... Right bank, Demerara river, from Wainabisci creek to 4 miles up.	...	15 years from 7. 1.10.	16. 1. 11.
A 1499	do.	... Left bank, Demerara river, from Big Winepern to Baiabadani creeks.	...	,,	,,
		ESSEQUIBO.			
A 1486	James Winter	... Right bank, Mazaruni river, from 4 miles above Carabung creek, to 8 miles above.	...	10 years from 16. 1.11.	16. 1. 11.
A 1487	do.	... Right bank, Mazaruni river, from 8 miles above Carabung creek to 12 miles above.	...	,,	,,
A 1488	do.	... Right bank, Mazaruni river, from 12 miles above Carabung creek to Weamu.	...	,,	,,
A 1489	do.	... Right bank, Mazaruni river, from 4 miles above Aping creek to mouth of Carabung creek.	...	,,	,,
A 1490	do.	... Right bank, Mazaruni river, from Aping creek to 4 miles above.	...	,,	,,
A 1491	do.	... Right bank, Mazaruni river, from Carabung creek to 4 miles above.	...	,,	,,
A 1492	Alfred Winter	.. Right bank, Nembaru creek, right bank, Mazaruni river, 12½ to 18 miles east of the mouth of Nembaru creek.	...	,,	,,

Digitized by Google

No.	NAME.	LOCALITY.	TERM.	DATE.

BALATA LICENCES—(Continued.)

ESSEQUIBO.—(Continued.)

A 1493	Alfred Winter	... Right bank, Mazaruni river, 18 to 23 miles from the mouth of Nembaru creek.	15 years from 16. 1. 11.	16. 1. 11.
A 1494	do.	... Right bank, Mazaruni river, 18 to 22 miles east of the mouth of the Nembaru creek.	,,	,,
A 1495	do.	.. Right bank, Nembaru creek, right bank, Mazaruni river, 12½ to 18 miles from the mouth of Nembaru river	,,	,,
A 1496	J. Wood Davis	... Right bank, Mazaruni river, 4 miles below Aping creek to Tomasing river.	,,	,,
A 1497	do.	... Right bank, Mazaruni river, from Aping river to 4 miles down.	,,	,,

BERBICE.

A 1500	Consolidated Rubber and Balata Estates, Limited.	Left bank, Berbice river, between tracts held under Balata collecting Licence Nos. A 860 and A 861.	15 years from 19. 12. 10.	,,
A 1501	Joshua Ramphul	.. Right bank, Berbice river, between Simiri creek and Brandwegt, in rear of private property.	15 years from 16. 1. 11.	,,
A 1502	do.	... Right bank, Berbice river, 4 miles above Simiri creek to Brandwegt.	,,	,,
A 1583	Consolidated Rubber and Balata Estates, Limited.	Right bank, Abary river, from opposite Adabu to opposite Taurakuli creek.	15 years from 27. 1. 11.	27. ,, 11.

No.	NAME.	LOCALITY.	DATE OF ISSUE.	DATE OF EXPIRY.

PERMISSIONS UNDER CLAUSE 65.—(1.)

DEMERARA.

996	E. Fiedtkow	... To cut 2 Silverballi trees on Hibibia creek, Demerara river, on condition that the usual Royalty is paid.	13. 1. 11.	31. 3. 11.

ESSEQUIBO.

990	Sprostons, Limited	.. To cut sufficient wood to build Rest Houses at Kangaruma Landing, and Amatuk and Waratuk Cataracts, Potaro river, in connection with the establishment of traffic to and from the Kaieteur Falls.	3. 1. 11.	31. 12. 11.
992	do.	... To occupy 1 acre of Crown Land at Kangaruma Landing, Potaro river, for the purpose of establishing idepots in connection with traffic to and from the Kaieteur Falls, on condition that the land is used only for the purpose stated in this Permission.	,,	D.H.M.P.
993	do.	.. To occupy 1 acre of Crown Land at Amatuk Cataract, Potaro river, for the purpose of establishing depots in connection with traffic to and from the Kaieteur Falls, on condition that the present portages and trails at this spot are not in any way interfered with, and that the land is used only for the purpose stated in this Permission.	,,	,,
994	Sprostons, Limited	... To occupy 1 acre of Crown Land at Waratuk Cataract, Potaro river, for the purpose of establishing depots in connection with traffic to and from the Kaieteur Falls, on condition that the present portages or trails at this spot are not in any way interfered with, and that the land is used only for the purpose stated in this Permission.	3. 1. 11.	D.H.M.P.
995	do.	... To occupy 1 acre of Crown Land at a point above the Kaieteur Falls, Potaro river, but not within distance of 200 yards from the Fall, for the purpose of establishing depots in connection with traffic to and from the Kaiteur Falls, on condition that the present portages or trails at this spot are not in any way interfered with, and that the land is used only for the purpose stated in this Permission.	,,	,,

No.	NAME.	LOCALITY.	DATE OF ISSUE.

PERMISSION UNDER CLAUSE 67 (2)

(DEPOT.)

DEMERARA.

201	J. H. Peach, Jnr.	.. To occupy a tract of Crown Land not exceeding 5 acres, situate at the mouth of Sawari creek, right bank, Mahaicony creek,	30. 1. 11.

Digitized by Google

No.	NAME.	LOCALITY.	DATE OF ISSUE.

PERMISSION UNDER CLAUSE 67 (2.)—(Continued.)

DEPOT.—(Continued.)

DEMERARA.—(Continued.)

202	G. A. Binning	To occupy a tract of Crown Land not exceeding 5 acres, situate on the right bank, Kalimiru creek right bank, Kuruwabaru creek, right bank, Demerara river, at Turubanna Camp.	30.	1.	11.
203	E. S. Sill	To occupy a tract of Crown Land not exceeding 5 acres, situate on left bank, Waratilla creek, right bank, Kamuni creek, Demerara river.	,,		
208	C. R. Fiedtkow	To occupy a tract of Crown Land not exceeding 5 acres, situate on the right bank, Hamakabra creek, Demerara river.	,,		

ESSEQUIBO.

204	G. Cornelius	To occupy a tract of Crown Land not exceeding 5 acres, situate on the left bank, Kariari creek, left bank, Essequibo river.	30.	1.	11.
205	Edith A. Matthews	To occupy a tract of Crown Land not exceeding 5 acres, situate on the left bank, Wiapi creek, left bank, Cuyuni river.			
206	Booker Bros., McConnell & Co., Ltd.	To occupy a tract of Crown Land not exceeding 5 acres, situate on the left bank, Weriweraikuru creek, left bank, Essequibo river.	,,		
207	do.	To occupy a tract of Crown Land not exceeding 5 acres, situate on the right bank, Weriweraikuru creek, left bank, Essequibo river.	,,		

No.	NAME.	LOCALITY.	DATE OF TRANSFER.

TRANSFERS

DEMERARA.

WOOD-CUTTING LICENCES.

A 249	M. E. Mordle, to and in favour of W. M. A Roberts.	Right bank, Kassakwia creek, left bank, Waratilla creek, Kamuni creek, Demerara river.	4.	1.	11.
A 246	W. Smith, to and in favour of Smith Bros. & Co., Ltd.	Right bank, Mahaicony creek.	12.	1	11.

Digitized by Google

Customs' Notice.

INTENDED SALE OF UNENTERED GOODS.

NOTICE is hereby given, in terms of Sub-Sections 1 and 2 of Section 63 of Ordinance 7 of 1884, that the goods contained in the packages hereinafter described will, on account of Storage Rent, due and unpaid, be sold at the Colonial Bonded Warehouse, Georgetown, at 12 o'clock, noon, on Friday, the 14th day of April, 1911.

Date of Warehousing.	Consignees' Names.	Marks on Packages.	Description of Goods.	Names of Importing Vessels.
FROM GARNETT & CO. LTD., RECEIVING STORE.				
25th Jan., 1910...	Abary Pln. Coy. ...	Add.	4 pkgs. Merchandise ...	S.S. Coppename.
4th Mch., 1910...	R.M.S.P. Coy. ...	N/M	1 bdl., 4 pcs. Bedsteads	R.M.S Balantia.
17th Aug., 1910...	Order ...	DT & Co No. 51301	1 pcl. Cycle Accessories	S.S. Dee.
22nd Aug., 1910...	A. E. King ...	Add.	1 case Merchandise ...	R.M.S. Balantia.
22nd July, 1910...	Order ...	J.L. & Co. 8	1 case Tobacco ...	R.M.S. Berbice
1st Sep., 1910...	Do. ...	W 9 10	2 cases Cycles ...	Do.
15th Sep., 1910...	Do. ...	W 11/12	2 cases Cycles ...	R.M.S. Balantia.
8th Sep., 1910...	Do. ..	G. & Z. E.G.F.	1 case sample Wines ...	S.S. Ascania.
12th Sep., 1910...	Do. ...	G. & Z.	1 case Wine ...	S.S. P. F. Hendrik.
14th Oct., 1910...	J. G. Henriques ...	JGH 88	1 case Candles ...	R.M.S. Balantia.
21st Oct., 1910...	Order ...	A.Z.G. T.H.Z	1 case Cheese ...	S.S. Suriname.
21st Oct., 1910...	Wieting & Richter ...	Add. J. F. Webber	1 pcl. Samples ...	S.S. Coppename.
27th Oct., 1910...	Order ...	T S C 1, 2, 3	3 cases Stationery ...	R.M.S. Balantia.
24th Oct., 1910...	Do. ...	M P C	¼ cask Gin ...	S.S. P. Willem I.
5th Aug., 1910...	Unclaimed ...	GB 158	1 case Currants ...	S.S Dee.
FROM BOOKER BROS., McCONNELL & CO., LTD., RECEIVING STORE.				
2nd Feb., 1910...	A. Russell ...	A Hood R 676	1 case Wall Paper ...	S.S. Talisman.
7th July, 1910...	Holder of Bill of Lading	1334 / 100	1 bdle. Merchandise ...	S.S. Laupar.
15th Sep., 1910...	Figueira & Gonsalves...	F.G.	¼ cask Wine ...	S.S. Talisman.
FROM THOM & CAMERON'S RECEIVING STORE.				
2nd Feb., 1910...	Thom & Cameron ...	Add. F. C. Archer	1 tin Merchandise ...	S.S. Guiana.
16th June, 1910...	J. E. Strickland ...	J E S 751/2	2 casks Oil ...	Do.
17th Sep., 1910...	Thom & Cameron ...	D.T. & Co.	1 pkge. Polish ...	S.S. Korona.
5th Oct., 1910...	Do. ...	Wells, Fargo & Co	1bale Merchandise ...	S.S. Parima.
7th Oct., 1910...	Order ...	F C L	4 cases P. Ware ..	Do.
22nd Sep., 1910...	A. Russell ...	AG	1 case Bay Rum ...	S.S. Guiana.
10th Oct., 1910...	Scotts, Ltd. ...	Add. C. Gaskin	1 case samp. Bay Rum.	S.S. Korona.
FROM SANDBACH, PARKER & CO.'S RECEIVING STORE.				
11th July, 1910...	P. Shortt ...	Add.	2 pkgs. Cartridges ...	S.S. St. Croix.
8th July, 1910...	A. Russell ...	Hood 5220 / MRG 5289	2 crates E. Ware ...	Wm. Cliff.
18th Aug., 1910...	Middleton & Co. ...	B B	17 Trunks ...	S.S. Sobo.
18th Aug., 1910...	L. C. Prime & Co. ...	P	50 kegs Nails ...	Do.
26th Aug., 1910...	Sandbach, Parker & Co.	O.S. 2353.	1 case Merchandise ...	Schr. Edward VII.
26th Aug., 1910...	Do. ...	O.S. 2117.	1 case Merchandise ...	Do.

Digitized by Google

INTENDED SALE OF UNENTERED GOODS—(Continued.)

FROM SANDBACH, PARKER & CO'S RECEIVING STORE—(Continued.)

Date of Warehousing.	Consignees' Names.	Marks on Packages.	Description of Goods.	Names of Importing Vessels.
4th Oct., 1910...	Order ...	A 5 & 8 C	140 Coal Pots ...	S.S. St. Croix.
4th Oct., 1910...	Do. ...	,,	1 cask Trivets ...	Do.
4th Oct., 1910...	Do. ...	,,	25 pkges. Coal Pots ...	Do.
4th Oct., 1910...	Do. ...	,,	1 case I. Ware ...	Do.
14th Sep., 1910...	Thom & Cameron ...	D.T.C.	1 bale Shooks ...	S.S. Briardene
	FROM LA PENITENCE RECEIVING STORE.			
12th July, 1910...	G. R. Garnett ...	Bold.	1 case Currants ...	S.S. Spheroid.
5th Sep., 1910...	Do. ...	A S C J B C B S	1 case Merchandise ...	S.S. Salybia.
16th Sep., 1910...	Thom & Cameron ...	S S & Co	1 pcl. Merchandise ...	S.S. Savan

J. M. REID,
Comptroller of Customs.

Custom House, Georgetown,
6th March, 1911.

INTENDED SALE OF GOODS NOT DULY CLEARED OR RE-WAREHOUSED.

NOTICE is hereby given, in terms of sub-sections 1 and 2 of Section 84 of Ordinance 7 of 1884, that the goods contained in the packages hereinafter described will, on account of Storage Rent due and unpaid, be sold at the Colonial Bonded Warehouse, Georgetown, at 12 o'clock, noon, on Friday, the 14th day of April, 1911.

Date of Warehousing.	Consignee's Name.	Marks on Packages.	Description of Goods.	Name of Importing Vessel.
26th Aug., 1910...	Thom & Cameron, Ltd. ...	...	1 rep. pint St. Raphael Wine.	S.S. St. Domingue.
26th Aug., 1910...	Do. ...	...	1 rep. pint St. Raphael Wine.	Do.
8th Dec., 1910...	Do. ...	...	1 rep. quart D. Mounie Brandy.	S.S. Ascania.
19th Dec., 1910...	Wm. Smith ...	...	3 rep. quarts Dawson's Whisky	S.S. Cr. of Arrogan
19th Dec., 1910...	Do. ...	...	1 rep. ½-pint Dawson's Whisky	Do.
7th Nov., 1910...	S. Davson & Co., Ltd ...	...	1 rep. quart M. & C. Champagne	S.S. Caroni.
22nd Nov., 1910...	J. P. Santos & Co., Ltd.	...	1 reputed quart A. D. Champagne	S.S. P. der Nederlanden.
1st May, 1902...	M. Darby ...	Add.	1 bottle Rum ...	S.S. Solent.
27th Mch., 1905...	Order ...	45	1 rep. pint Brandy ...	S.S. Salvador.
12th April, 1906...	J. P. Santos & Co., Ltd.	10 19 17	3 rep. pints Brandy ...	S.S. P.der N'landen
8th May, 1906...	Do. ...	J.P.S. & Co.	1 rep. quart Whisky ...	S.S. Cr. of Navarre
15th Jan., 1906...	Thom & Cameron, Ltd.	T&C D S	2 rep. quarts Brandy ...	R.M.S. Esk.
6th Sep., 1906...	Do. ...	,,	1 rep. pint Brandy ...	S.S. Dee.
30th Oct., 1905...	M. P. Camacho ...	M.C.P.	3 rep. quarts Wine ...	S.S. Serrana.
28th Oct., 1909...	Garnett & Co. ...	G. & Co.	2 rep. qtr. pts. Whisky	R.M.S. Berbice.
14th Feb., 1902...	Wieting & Richter ...	I	4 rep. quarts Whisky...	S.S. Jessmore.
31st Oct., 1905...	Birch & Co. ...	H	2 rep. quarts Whisky ...	S.S. Cr. of Granada
2nd April, 1900...	Order ...	N/M.	1 rep. quart Brandy ...	S.S. Benedick.
30th Oct., 1905...	Smith Bros. & Co., Ltd.	LR	2 rep. qts. Champagne.	S S. Serrana.
21st Mch., 1906...	Do. ...	,,	3 rep. quarts Whis y ...	S.S. Torgorm.
30th Sep., 1907...	Do. ...	,,	1 flask Gin ...	S.S. P. Willem I.
16th Jan., 1906...	Booker Bros., McConnell & Co., Ltd.	B.B.	2 rep. quarts Whisky ...	S.S. Frednes.
9th April, 1902...	Do. ...	,,	1 rep. quart C. Brandy	S.S. Ardle.
1st Mch., 1905...	W. Dunn ...	Add.	1 rep. quart Bay Rum...	S.S. Parima.
25th Jan., 1910...	J. F. Webber ...	Add. 3	1 case Clocks ...	S.S. Coppename.
27th Sep., 1909...	L. Seymour ...	A H W 1440	1 case Merchandise ...	S.S. P. Willem IV.
27th Sep., 1909...	Do. ...	Do. 4401	1 case Merchandise ...	Do.
19th Aug., 1909...	Thom & Cameron ...	D.M.C. 500	1 case Merchandise ...	S.S. P. Willem I.
29th Dec., 1909...	Do. ...	DT& Co 52443	1 bale W. Paper ...	S.S. Kurdistan.

Custom House, Georgetown,
6th March, 1911.

J. M. REID,
Comptroller of Customs.

Digitized by Google

INTENDED SALE OF GOODS FOR WAREHOUSE RENT.

NOTICE is hereby given, in terms of sub-sections 1 and 2 of Section 148 of Ordinance 7 of 1884, that the goods contained in the packages hereinafter described will, on account of Storage Rent due and unpaid, be sold at the Colonial Bonded Warehouse, Georgetown, at 12 o'clock, noon, on Friday, the 14th day of April, 1911.

Date of Warehousing.	Consignees' Names.	Marks on Packages.	Description of Goods.	Names of Importing Vessels.
22nd April, 1910...	The New Colonial Co...	BB F BB	Balc. case Pictures, etc.	S.S. Coppename.
20th July, 1910...	O'Conner ...	Add.	1 parcel Merchandise ...	S.S. Parima.
20th Jan., 1910...	Insp. General of Police	Add.	1 bag Clothes ...	S.S. Puruni.
9th Feb., 1910...	Do. ...	Add.	1 canister Clothing ...	Do.

Custom House, Georgetown,
6th March, 1911.

J. M. REID,
Comptroller of Customs.

Digitized by Google

Education Notice.

ANNUAL EXAMINATION OF PUPIL TEACHERS AND CANDIDATES FOR ADMISSION AS PUPIL TEACHERS, HELD AT GEORGETOWN, FRIENDSHIP, VREED-EN-HOOP, NEW AMSTERDAM, SPRINGLANDS, AND SUDDIE CENTRES, ON 4TH FEBRUARY, 1911.

1. Pupil Teachers who have failed for the first time may have another trial; those who have failed for the second time in the same Standard, and those who have been absent from the examination without a satisfactory excuse, will be struck off the Government List.

2. The names of Candidates for Admission as Pupil Teachers who failed to pass are omitted.

3. * denotes excellence; x a pass; 0 failure.

4. All Pupil Teachers will be required to teach a class to the satisfaction of the Inspector.

CANDIDATES FOR ADMISSION.

No.	Name. (Alphabetical Order).	School.	Reading or Recitation.	Writing.	Arithmetic (inc. Mental Arithmetic.)	English.	Geography.	Nature Knowledge & Hygiene.	Algebra & Geometry.	Sewing.
1	Benjamin, Lucretia A.	Vauxhall C.	x	x	x	x	x	x		x
2	Best, Oliver O.	Manchester S.	x	*	x	x	x	x		
3	Castello, Cecil A.	Mahaicony S.	x	*	x	x	x	x		
4	Corlette, Leonard	Philadelphia S.	x	x	x	x	x	x		
5	Daly, Trowton A. B.	Vreed-en-Hoop E.	x	*	x	x	x	x		
6	Edinboro', Arthur C.	Onderneeming	x	x	x	x	x	x		
7	Fraser, Wm. A.	Mahaicony S.	x	*	x	x	x	x		
8	Friday, Imlah I.	St. Barnabas E.	x	x	x	x	x	x		x
9	Hannibal, Jonathan	Canal 2 C.	x	x	x	x	x	x		
10	Haynes, Clare R.	New Amsterdam C.	x	x	x	x	x	x		
11	Hercules, Robert A.	Good Hope E.	x	x	x	*	x	x		
12	Hubbard, Orynthia	Canal 2 C.	x	x	x	x	x	x		x
13	Hoo, David	Bourda W.	x	x	x	x	x	x		
14	Nathoo, Alfred M.	Manchester S.	x	*	x	x	x	x		
15	O'Jon, Caroline S.	Queenstown M.	x	x	x	x	x	x		x
16	Rankin, Wilfred	Endeavour C.	x	*	x	x	x	x		
17	Sayers, Lewin	Albouy's Town S.	x	x	x	x	x	x		
18	Stoute, Irene	Bourda W.	x	*	x	x	x	x		x
19	Thomas, Arthur N.	Rose Hall E.	x	*	x	x	x	x		
20	Williams, Jos. A.	St. Barnabas E.	x	x	x	x	x	x		
21	Williams, Muriel	Vreed-en-Hoop E.	x	*	x	x	x	x		x
22	Wilson, Leonard	Belladrum E.	x	*	x	x	x	x		
		END OF FIRST YEAR.								
1	Adams, Edwd J.	B. V. Wagting, C.	x	x	x	x	0	0		
2	Allen, Chas. T.	New Forest, E.	x	No	Pa-	pers				
3	Baird, Donald G.	Hope Town, E.	x	*	x	x	x	x		
4	Benn, Samuel	Louisiana E.	x	x	x	x	x	0		
5	Bollers, Princess B.	Plaisance E.	x	x	x	x	x	0		x
6	Bowen, James	New Amsterdam, E.	x	x	x	x	x	x		
7	Bruce, Robert E.	Anna Catharina, C.	x	*	*	x	x	x		
8	Bruce, Robert W.	Hope Town E.	x	x	x	x	x	x		
9	Cox, Jos. W.	Cove and John E.	x	x	x	x	x	x		
10	Crane, Annie	Main Street, Girls' R.C.	x	*	x	x	x	x		x
11	Crawford, Hector F.	Catherineville W.	x	x	x	x	x	0		
12	Cumings, John J.	Bartica E.	x	*	x	x	x	x		
13	DeFreitas, Philomena	Charlestown R.C.	x	x	x	x	x	x		x
14	Dennis, Jacob	Friendship E.	x	x	x	x	0	0		
15	DeRush, Agnes M.	Ann's Grove R.C.	x	x	x	x	x	x		x
16	Forsythe, Geo. W.	Rose Hall, E.	x	x	x	x	x	x		
17	Haslin, Albertina	St. Philip's E.	x	x	x	*	x	x		x
18	Haynes, Edwd. E.	New Amsterdam W.	x	x	x	x	x	x		
19	Headley, Mitcheline	Plaisance E.	x	*	x	x	x	x		x
20	Homer, Peter	Cumberland W.	x	*	x	x	x	x		
21	Hooper, George	Christ Church E.	x	*	x	x	x	x		
22	Hopkinson, Frances	New Amsterdam Girls' R.C.	x	*	x	x	x	x		x
23	Houston, Ada	Stanleytown E.	x	*	*	x	x	x		x
24	Joseph, Clarina B.	Golden Grove W.	x	*	x	x	x	x		x
25	Kewley, John	Beterverwagting C.	x	x	x	x	x	x		
26	King, Frances B.	New Market E.	x	x	x	x	0	x		x
27	King, Sydney E.	New Amsterdam, C.	x	x	x	x	x	x		
28	Knights, Constance M.	Albuoy's Town S.	x	*	x	x	x	x		x
29	Knights, Isabella A.	New Amsterdam S.	x	*	x	x	x	x		x
30	Locke, Percival	Stewartville C.	x	x	x	*	x	x		
31	Lowe, Marion E.	Shoet Anchor E.	x	x	x	x	x	x		x
32	Luke, Lilian	Plaisance C.	x	x	x	x	x	x		x
33	Martindale, Eugenie	Main Street Girls' R.C.	x	*	x	x	x	x		x
34	Mc Donald, Rosaline	Rose Hall S.	x	x	x	x	x	x		0
35	Millar, Caroline	Friendship R.C.	x	x	x	x	x	x		x
36	Millington, Florence F.	Ursuline Convent	x	x	x	x	x	x		x
37	Nelson, King M.	New Amsterdam Boys' R.C.	x	x	x	x	x	x		
38	Nelson, Samuel	Cane Grove Est.	x	*	x	x	x	x		
39	Nestor, Clarissa	Friendship W.	x	x	x	x	x	0		x
40	Nichols, Donald R.	Smith Church C.	x	x	x	*	x	x		
41	Ogle, Mabel Maud	Beterverwagting, E.	x	x	x	x	x	0		x
42	Oliver, Thomas E.	Smith Church C.	x	*	x	x	x	x		
43	Perry, John H.	Blankenburg C.	*	*	x	x	x	x		

Digitized by Google

END OF FIRST YEAR.—(Continued.)

No.	Name. (Alphabetical Order).	School.	Reading or Recitation.	Writing.	Arithmetic (inc. Mental Arithmetic.)	English.	Geography.	Nature Knowledge & Hygiene.	Algebra & Geometry.	Sewing.
44	Persico, Stanley ...	Christ Church, E. ...	x	x	x	*	x	x		
45	Pompey, Amy V. ...	Ann's Grove, W. ...	x	x	x	x	x	0		x
46	Reevers, Theodore A. ...	Ann's Grove R.C. ...	x	x	x	x	x	0		
47	Roberts, Edwardine T. ...	Plaisance E.	x	x	x	x	0	0		x
48	Rockcliffe, Walter C. ...	St. Barnabas', E. ...	x	x	x	x	x	x		
49	Rodney, Harold S. ...	Blankenburg C. ...	x	*	x	*	x	x		
50	Rodney, Irene C. ...	Beterverwagting E. ...	x	*	x	*	x	x		x
51	Scipio, Jonathan ...	Pt. Mourant R.C. ...	x	x	x	x	x	x		
52	Sills, Percival	Ann's Grove W. ...	x	x	x	x	x	0		
53	Singh, Jas. Sales ...	Vreed-en-Hoop E. ...	x	x	x	x	x	x		
54	Skinner, Valeria ...	Queenstown M.	x	x	x	x	x	x		x
55	Stephenson, Felix McL. ...	Friendship E.	x	*	x	x	x	x		
56	Storey, Emily D. ...	Cove and John E. ...	x	*	x	x	x	0		x
57	Straker, Malvina D. ...	Beterverwagting, E. ...	x	*	x	*	x	x		x
58	Talbot, Fred H. ...	Cove and John E. ...	x	*	x	x	x	x		
59	Trotman, Florence ...	Ruimveld Est.	*	x	x	x	x	x		x
60	Wilson, Jessie A. ...	Plaisance E.	x	x	x	x	x	0		x
61	Worrell, Louisa ...	Aurora, S.	x	x	x	x	x	x		x
		END OF SECOND YEAR.								
1	Abrams, Richard J. ...	Friendship, E.	x	x	x	x	0	x	x	
2	Baird, Robert B. ...	Beterverwagting, C. ...	x	*	x	x	0	x	x	
3	Blackburn, Ririett ...	Bourda, W.	x	x	x	x	x	x		x
4	Carryl, Robert P. ...	La Retraite, S. ...	x	x	x	x	0	0	x	
5	Cort, James T.... ...	Pt. Mourant, E. ...	x	*	x	x	0	x	x	
6	Eastman, Edward ...	Ruimveld Est.	x	*	x	x	x	x	x	
7	Franklin, Benj. ...	St. Philip's, E.	x	x	x	x	x	x	x	
8	Griffith, Eustace ...	L'Heureuse Adventure, S....	x	x	x	x	0	0	x	
9	Griffith, John E. ...	Hope Town E.	x	*	x	x	x	x	x	
10	Haynes, Daniel D. ...	Beterverwagting M. ...	x	x	x	x	x	x	x	
11	Haynes, Ruby	New Amsterdam, Boys R.C.	*	*	x	x	x	x		x
12	Johnson, Joseph ...	Beterverwagting, R.C. ...	x	*	x	x	x	x	x	
13	Lawrence, Fred C. ...	Victoria, R.C.	x	*	x	x	0	x	x	
14	Leubin, Frank A. ...	St. Philip's, E.	x	*	x	x	x	x	x	
15	McKenzie, Louisa A. A. ...	Agricola, W.	x	x	0	x	x	x		x
16	Melbourne, Carlton P. ...	Blankenburg, E. ...	x	x	x	x	x	0	x	
17	Millington, Mildred S. ...	St. Leonard's E. ...	x	x	x	x	x	x		x
18	Nichols, Albert B. ...	Smith Church, C. ...	x	*	x	x	0	x	x	
19	Nicholson, Jacob A. ...	Wortmanville, S. ...	x	x	x	x	x	x	*	
20	Osborne, Lydia ...	St. Andrew's, S. ...	x	*	x	x	0	x		x
21	Rodney, Clinton V. ...	Beterverwagting E. ...	x	*	x	*	x	x	x	
22	Ross, Volney E. ...	Uitvlugt, S.	x	*	x	x	0	x	x	
23	Sayers, Arthur... ...	Albouystown, S. ...	x	*	x	x	x	x	x	
24	Small, Joseph	Wortmanville, R.C. ...	x	*	x	x	x	x	x	
25	Thomas, Joshua A. ...	Goed Fortuin, W. ...	x	x	x	x	x	x	x	
		END OF THIRD YEAR.								
1	Adams, John E. N. ...	Victoria, W.	x	*	x	x	x	x	x	
2	Bennett, Arthur ...	Enterprise E.	x	x	x	x	x	x	x	
3	Christiani, Etta ...	Main Street Girls R.C. ...	*	*	x	x	0	x		*
4	Crawford, Chas B. ...	Pt. Mourant, R.C. ...	x	x	x	x	x	x	x	
5	Dennison, George ...	Belladrum E.	x	*	x	x	x	x	x	
6	De Weever, Rosaline ...	Bourda, W.	x	x	x	x	0	0		x
7	Farnum, Lilian ...	Main Street Girls R.C. ...	x	*	x	x	x	x		*
8	Fernandez, Edward H. ...	Friendship W.	x	*	x	x	x	x	x	
9	Floris, Joseph L. ...	St. Philip's E.	x	x	x	x	x	x	x	
10	Greenidge, Hewburn N.	Robb Street W. ...	x	x	x	x	x	0	x	
11	Henery, Patrick J. C. ...	New Amsterdam, S. ...	x	*	x	x	x	x	x	
12	Henry, George ...	Queenstown, M. ...	x	*	*	x	x	x	x	
13	James, Samuel... ...	Ruimveld Est.	x	*	x	x	x	x	x	
14	Lawrence, Aaron V. ...	Cove and John E. ...	x	*	x	x	x	x	x	
15	Lewis, Henry A. ...	Cove and John E. ...	x	x	x	x	x	x	x	
16	Lopes, Aires J.... ...	Victoria, R.C.	x	*	x	x	x	x	x	
17	Mungalsingh	Better Hope Est. ...	x	*	x	x	0	No Pape	x	
18	Parkinson, Rosina ...	St. Bart's E.	x	*	x	*	x	x		x
19	Richards, Daniel H. ...	New Amsterdam, W. ...	x	*	x	x	x	x	x	
20	Robertson, Cecil E. F. ...	Agricola, W.	x	*	x	x	x	x	x	

H. W. SCONCE,
Inspector of Schools.

Primary Education Department,
Georgetown, Demerara,
13th March, 1911.

Digitized by Google

LIST showing the number and description of all Strays impounded at the following Pounds in the Colony for the week ending Saturday, **March 11, 1911**, in accordance with section 14, Ordinance 1 of 1866.

Name of Pound.	When brought to the Pound.		Name of Party Bringing.	Name of Party Sending.	Place from whence Stray was sent.	Description of Animal.	Brand, Marks, Colour, &c., &c.	Remarks.
	Date.	Hour.						
DEMERARA—								
Sparendaam ...	Nil	Nil	Nil	Nil	Nil	Nil	Nil	
Beterverwagting ...	Nil	Nil	Nil	Nil	Nil	Nil	Nil	
Vigilance ...	Nil	Nil	Nil	Nil	Nil	Nil	Nil	
Belfield	28.2.1911	7.00 a.m.	C. Roberts	P. Noble	Enmore	He Ass	No brand. Brown.	
Do. ...	8.3.1911	5.30 p.m.	B. Wilson	J. A. Wilson	Ann's Grove	Ewe Goat	No mark. Brown.	
Mahaica	Nil	Nil	Nil	Nil	Nil	Nil	Nil	
Cane Grove ...	Nil	Nil	Nil	Nil	Nil	Nil	Nil	
Mahaicony ...	Nil	Nil	Nil	Nil	Nil	Nil	Nil	
Vreed-en-Hoop ...	Nil	Nil	Nil	Nil	Nil	Nil	Nil	
La Grange ...	Nil	Nil	Nil	Nil	Nil	Nil	Nil	
Stewartville ...	6.3.1011	4.10 p.m.	T. Cox	A. E. Hendricks	Dem. Railway Coy.	She Ass	No brand. Brown.	
Do. ...	6.3.1911	4.10 p.m.	T. Cox	A. E. Hendricks	Dem. Railway Coy.	Stallion Ass	No brand. Grey.	
Do. ...	6.3.1911	4.10 p.m.	T. Cox	A. E. Hendricks	Dem. Railway Coy.	Stallion Ass	No brand. Grey.	
Fellowship ...	9.3.1911	9.20 a.m.	Georgiana Estwick	Georgiana Estwick	Den Amstel	Ewe Goat	No mark. Light brown.	
Vergenoegen ...	Nil	Nil	Nil	Nil	Nil	Nil	Nil	
ESSEQUEBO—								
Aurora	Nil	Nil	Nil	Nil	Nil	Nil	Nil	
Capoey	Nil	Nil	Nil	Nil	Nil	Nil	Nil	
Suddie	Nil	Nil	Nil	Nil	Nil	Nil	Nil	
Anna Regina ...	Nil	Nil	Nil	Nil	Nil	Nil	Nil	
Sans Souci ...	Nil	Nil	Nil	Nil	Nil	Nil	Nil	
Leguan	Nil	Nil	Nil	Nil	Nil	Nil	Nil	
Bartica ...	Nil	Nil	Nil	Nil	Nil	Nil	Nil	
BERBICE—								
Weldaad ...	Nil	Nil	Nil	Nil	Nil	Nil	Nil	
Fort Wellington ...	Nil	Nil	Nil	Nil	Nil	Nil	Nil	
Blairmont ...	Nil	Nil	Nil	Nil	Nil	Nil	Nil	
Stanleytown ...	Nil	Nil	Nil	Nil	Nil	Nil	Nil	
Reliance	Nil	Nil	Nil	Nil	Nil	Nil	Nil	
Tarlogie ...	Nil	Nil	Nil	Nil	Nil	Nil	Nil	
Schepmoed ...	Nil	Nil	Nil	Nil	Nil	Nil	Nil	
Albion ...	4.3.1911	2.35 p.m.	F. Bowman	E. Sancho	Rose Hall Village	She Ass	No brand or mark. Brown.	
Do. ...	11.3.1911	11.30 a.m.	F. Bowman	E. Sancho	Rose Hall Village	Cow	$\frac{S}{35}$ right hip. Black & white.	
Whim	10.3.1911	7.00 a.m.	John Adams	John Adams	Liverpool	Cow	$\frac{BM}{13}$ right hip, BM right leg, right ear $\frac{V}{\Delta}$ Light brown.	
No. 51	Nil	Nil	Nil	Nil	Nil	Nil	Nil	
No. 63 ...	Nil	Nil	Nil	Nil	Nil	Nil	Nil	
Eliza & Mary ...	10.3.1911	12.15 p.m.	Serugdin	H. McLean	Pln. Springlands	He Ass	Not legible.	

Digitized by Google

CAUSES OF DEATH IN THE TOWN OF NEW AMSTERDAM REGISTERED DURING THE MONTH OF NOVEMBER, 1910.

CLASS.	CAUSES OF DEATH.	Smyth Town.	Queen's Town.	Stanley Town.	Public Institutions. Patients from Town.	Patients from Country.	Lunatic Asylum.	Jail.	Winkel Village.	Shipping, &c.	Totals. Males.	Females.	Persons.	No. of Cases Certified.	No. same cause last Month.
	I. GENERAL DISEASES.														
	Anchylostomiasis	...	...	...	...	1	...	...	...	...	1	...	1	1	1
	Dropsy	1	...	...	...	...	...	...	...	...	...	1	1	...	...
	Dysentery	...	...	...	...	1	...	...	...	...	...	1	1	1	...
	Fever, Malarial	...	...	...	...	2	...	...	...	...	1	1	2	2	11
	Marasmus	...	...	...	...	1	...	...	...	...	...	1	1	1	...
	Premature Birth	2	...	...	1	...	...	...	...	...	3	...	3	3	1
	II. LOCAL DISEASES.														
	1. DISEASES, NERVOUS SYSTEM.														
	Apoplexy	1	...	...	...	...	...	...	...	...	1	...	1	1	1
	Convulsions	1	...	...	...	...	...	...	...	...	...	1	1	1	...
	3. DIS. OF CIRCULATORY SYSTEM.														
	Heart Disease	...	...	...	...	...	3	...	...	...	3	...	3	3	3
	Haemoptysis	...	...	...	1	...	...	...	...	...	1	...	1	1	...
	4. DIS. OF RESPIRATORY SYSTEM.														
	Bronchitis	...	...	...	1	1	...	...	...	...	1	1	2	2	4
	Pneumonia	...	...	...	3	5	...	...	...	...	7	1	8	8	9
	Pleurisy	...	...	...	...	1	...	...	...	...	1	...	1	1	...
	5. DIS. OF DIGESTIVE SYSTEM.														
	Diarrhœa	1	...	...	...	4	...	...	...	...	4	1	5	5	2
	Peritonitis	...	...	...	...	2	...	...	...	...	1	1	2	2	...
	7. DIS. OF URINARY SYSTEM.														
	Bright's Disease	1	...	...	...	6	..	...	...	...	4	3	7	7	4
	Cystitis	...	...	...	1	...	...	...	...	...	...	1	1	1	...
	11. DIS. OF THE INTEGUMENTARY SYSTEM.														
	Granuloma	...	...	...	1	1	...	...	...	...	2	...	2	2	...
	Totals All causes. Males	4	...	...	6	17	3	...	...	...	30	...	...	...	...
	Totals All causes. Females	3	...	...	2	8	...	...	...	...	...	13	...	...	...
	Totals All causes. Persons	7	...	...	8	25	3	...	...	...	...	...	43	42	...
	Do. Do. last month	7	...	4	12	35	5	...	...	...	45	18	63	59	...

BIRTHS.

		Boys.	Girls.	Totals.	No. Legitimate.
TOTALS,—BIRTHS	Boys	16	2	4	..	...	...	1	...	23	...	...	13
	Girls	7	1	4	...	1	...	...	...	...	13	...	5
	Totals	23	3	8	...	1	...	1	...	...	...	36	18
Do. last month		13	1	7	...	...	...	...	...	11	10	21	13

General Register Office, Victoria Law Courts,
Georgetown, Demerara, 20th February, 1911.

J. E. GODFREY,
Registrar General.

Digitized by Google

इमिग्रेशन।

इमिग्रेशन डीपू ता २ माह मार्च सन १९११ इसवी ॥

जनाब इमिग्रेशन एजण्ट जनरेल साहिब बहादुर सब हिन्दुस्तानी लोगों को खबर देते हैं कि एक जहाज किराया किया गया है ६०० आदमियों को लेजाने के लिये जिन्हों ने अपने नाम लिखवा दिया इस आफिस में और हक भी है अपने मुल्क जाने को ॥

ता: १५ माह जून सन १९११ इसवी रोज बिहफे को जहाज रवाना किया जाएगा और जिन्हों के नाम इस आफिस में लिखे गये जो इस जहाज में सफर करने चाहते हैं सो जरूर है कि ता: ७ जून महीने में रोज बुध को इस आफिस में हाजिर होवें जिसमें सफर का बन्दोबस्त किया जावे ॥

ROBERT DUFF,
इमिग्रेशन एजन्ट जनरेल।

Immigration.

NOTICE.

The *Indus*.

NOTICE is hereby given that the Steamship *Indus* has been chartered to convey from this Colony to India 600 Immigrants who have registered their names in this Department *and are entitled to be provided by the Colony* with a passage to the port whence they sailed in India.

The *Indus* will be ready to embark her passengers on Thursday, 15th June next. Immigrants who have been registered as above and who desire to return to India in the *Indus* should report themselves at this Office on Wednesday, 7th June, in order that all necessary arrangements may be made for their voyage.

ROBERT DUFF,
Immigration Agent General.

Immigration Department,
2nd March, 1911.

Digitized by Google

Customs Notice.

NOTICE TO EXPORTERS OF BALATA.

THE Export duty on balata fixed by the Customs Duties Ordinance, 1911, is a duty of Customs, and is leviable and due on all balata exported on and after the 6th day of March last in accordance with the provisions of Ordinance No. 32 of 1905.

For the convenience of exporters it has been arranged pending formal regulations, that the export duty may be paid to the Receiver General on the Customs Export Bill of Entry at the same time as the royalty and upon the same quantity.

Balata carried coastwise from one port to another will require to be cleared on a Coasting Entry in the same manner as goods are presently cleared coastwise upon which the duties of Customs have not been p id.

J. M. REID,
Comptroller of Customs.

Custom House,
Georgetown,
15th March, 1911.

Post Office Notices.

ROYAL MAIL ARRANGEMENTS.

MAILS for Europe, St. Michaels (Azores), the West Indies and New York by the R.M.S. "Berbice," will be closed at the General Post Office on Sunday, 19th instant, at 3 p.m.

Letters for despatch by this Mail may be posted in City Street Boxes up to 2 p.m.

Postal matter will be registered at G.P.O. and at City Branch Offices up to 5 p.m. on 18th.

Parcels received at G.P.O. and at City Branch Offices up to 5.30 p.m. on 18th.

British Postal Orders may be purchased at the City Branch Offices any day (Sundays excepted) from 6.30 a.m. to 5.30 p.m. and at G.P.O. from 7 a.m. to 5 p.m.

Money Orders issued at G.P.O. and Cornhill Street up to 1 p.m. on 18th.

Postal matter handed in at the G.P.O. counter will be received after closing of this Mail on payment of extra postage as follows:—

Ordinary postal matter posted within 30 minutes, 2 cents.

Ordinary postal matter posted within 60 minutes, 12 cents.

Registered matter within 30 minutes after closing of Registered Mail, 4 cents.

COUNTRY MAILS will be forwarded to Georgetown, as follows:—

DEMERARA.—East Coast, by Train leaving Mahaica at 5.20 p.m. on 18th.

DEMERARA.—West Coast, by Train leaving Greenwich Park at 4.25 p.m. on 18th.

DEMERARA.—East Bank, by Carrier Tricycle leaving Grove at 2.05 p.m. on 18th.

DEMERARA.—West Bank, by Carrier Tricycle leaving Wales at 1.50 p.m. on 18th.

DEMERARA.—Upper River and Potaro District, by Steamer leaving Wismar at 8.30 a.m. on 18th.

BERBICE.—By Train leaving Rosignol at 6.55 a.m. on 18th.

ESSEQUEBO COAST, LEGUAN, AND WAKENAAM.—By Steamer leaving Onderneeming at noon on 18th.

ESSEQUEBO-BARTICA.—By Steamer leaving at 8 a.m. on 17th.

ESSEQUEBO, NORTH WESTERN DISTRICT.—By Steamer leaving Mt. Everard at 8 a.m. on 16th.

A. W. SWAIN,
Postmaster General.

General Post Office,
Georgetown, 14th March, 1911.

EXTENSION OF THE IMPERIAL PENNY POSTAGE SCHEME.

POST OFFICE DEPARTMENT,
Georgetown, British Guiana,
9th March, 1911.

NOTICE is hereby given, for general information, that the Imperial Penny Postage Scheme has been extended to the British Post Offices in French territory in India, and the French Post Offices in those settlements are permitted to exchange letters with the United Kingdom and British Colonies and Protectorates at Imperial Penny Postage rates.

The following is a list of the Post Offices situated in the Settlements referred to:—

FRENCH SETTLEMENT.	FRENCH POST OFFICE.	BRITISH POST OFFICE.
Pondicherry	...Pondicherry	...Pondicherry
		Ariyankuppam
		Bahoor
		Mudaliarpet
		Muthiyalpet
		Pillaichavadi
		Pondicherry Railway Station
		Vallinur
		Madukkurai
		Pondicherry Bazar
		Olugarai
		Karaiyamputtur
Karikal	...Karikal	...Karikal
		Tirumalrayapatnam
		Kolhecheri
		Puraiyar Rd. Railway Station
		Tirunalar
		Nedugadu
		Ambagarattur
		Sethur
		Karikal-Agraharam
Mahe	...Mahe	...Mahe
Yanam	...Yanam	...Yanam
Chandernagore	..Chandernagore	..Chandernagore
		Gondalpara
		Lakhiganj
		Temata.

A. W. SWAIN,
Postmaster General.

Public Works Department.

NOTICE.

MR. H. D. FRASER, Overseer of Works, His Majesty's Penal Settlement, will offer for sale at public auction at 1 p.m. on Saturday, 25th March, 1911, under the Boat Shed at the Penal Settlement, the following furniture, condemned by the Board of Survey, viz:—

1 Stuffed Sofa
6 Stuffed Chairs
2 Stuffed Arm Chairs
2 Old Lamps
1 Hanging Lamp.

2. Terms of Sale:—Cash, on the fall of the hammer, with 2 per cent. Church and Poor fund added.

3. Intending bidders will be permitted to land at His Majesty's Penal Settlement stelling between 12.45 p.m. and 1 p.m. on the day of sale.

J. H. W. PARK,
Colonial Civil Engineer.

Public Works Department,
Georgetown, 15th March, 1911.

NOTICE.

Section 15 of Ordinance 11 of 1910.

NOTICE is hereby given that it is proposed to extend the public road in North Essequebo from its present termination near the 22nd mile post at Plantation Better Success, for a distance of about 340 Rhynland roods in a north westerly direction, across the lands of Plantation Andrews and Better Success (also known as Chandler's) and also across lands of Plantation Better Hope now occupied by McKenzie Nelson, Amjadally and Elahi: then for a distance of about 120 Rhynland

Digitized by Google

roods in a south-westerly direction, along the boundary between the lands of Elahi and Mahomed Bux; then for about 300 Rhynland roods in a north-westerly direction across lands of Plantation Better Hope, now occupied by Mahomed Bux, Dusgahi and Ramlal, and across lands of Plantation La Resource now occupied by Janki. The total length of the proposed extension being about $1\frac{3}{4}$ miles.

2. A plan showing the proposed location of the new road and the lands through which it is to pass has been deposited at the Public Works Office in Georgetown, and will be open to inspection every day, not being a Sunday, or Public Holiday, from 10 a.m. to 4 p.m. for one month.

3. Any owner or occupier of any of the abovenamed lands, who objects to the construction of the proposed road, should, within one month of the date of the first publication of this notice, deliver to the Colonial Civil Engineer a statement in writing of his objection and the grounds thereof.

JAMES H. W. PARK,
Colonial Civil Engineer.

Public Works Department,
Georgetown, 3rd March, 1911.

NOTICE.

SECTION 10 OF ORDINANCE 2 OF 1883.

NOTICE is hereby given that the cost of maintenance of the river defence works of the Anna Maria and De Witte Zwaan district in the Island of Leguan during the financial years 1911-1912, is estimated at $164 50.

It is proposed to make the following properties liable for the cost of such maintenance:—

Anna Maria Village
Louisiana Village
Church land
Public Road
Plantation Anna Maria
Plantation De Witte Zwaan.

A plan of the district, a detailed estimate of the cost of the work and a statement showing the proportions in which it is proposed to assess the amount to be paid by each of the abovenamed properties have been lodged at the office of the Public Works Department in Georgetown and will be open to inspection of every person desiring to see the same on every day, not being a Sunday or public holiday, from 10 a.m. to 4 p.m., for one month from the date of the first publication of this notice.

Any person who objects to the execution of the proposed work or to the proportion or manner in which it is proposed to assess any property in which he is interested shall within such period of one month lodge with the Public Works Department his objections in writing and the grounds on which he bases his objections.

JAMES H. W. PARK,
Colonial Civil Engineer.

Public Works Department,
Georgetown,
21st February, 1911.

NOTICE.

SEALED Tenders marked "*Tender for Rations* and *Shoeing*" will be received or at the Public Works Office, Georgetown, up to noon on *Saturday, 18th March*, 1911, for the performance of the undermentioned services for the financial year 1911-1912.

(*a.*) For supplying Rations to men employed by the Public Works Department in the Potaro District, in accordance with the scale approved by the Commissioner of Lands and Mines on 21st July, 1903, under Regulation 104 of the Mining Regulations of 1903. The several points at which Rations will be delivered must be stated.

(*b.*) For Shoeing the Government mules on the Potaro-Konawarook Road. The situation of the Smithy at which the shoeing will be done must be stated.

(*c.*) For conveyance of mails daily between the Potaro Landing and the Road Office at VIII Mile, Potaro-Konawarook Road.

The acceptance of the lowest or any tender is not guaranteed.

JAMES H. W. PARK,
Colonial Civil Engineer.

Public Works Department,
Georgetown, Demerara,
14th February, 1911.

Miscellaneous.

NOTICE.

MEDICAL DEPARTMENT.

IN accordance with Ordinance No. 4 of 1893, there will be exposed for sale by auction at the Public Hospital, Berbice, on Saturday, 25th March, 1911, at 12, noon, the following:—

1 Metal Finger-ring.

J. E. GODFREY,
Surgeon General.

Surgeon General's Office,
Georgetown, Demerara,
7th March, 1191.

NOTICE.

POOR LAW DEPARTMENT.

IN accordance with Ordinance 12 of 1903, the Chairman, Poor Law Commissioners or his lawful deputy will expose for sale by public auction at the Alms House on Saturday, 25th March, 1911, at 12, noon, the following articles:—

10 Rings	1 Armlet
6 Penknives	3 Strings Beads
4 prs. Scissors	1 Nickel Fork
1 pr. Lasts	1 Neck Ring
2 Thimbles	5 Brass Buttons
7 Keys	1 Purse
1 Bed Sticking Needle	1 Medal
2 Gold Rings	3 Razors
9 Earrings	7 Bracelets
2 Tooth Picks	1 Tabis
2 Coins	1 Brooch
1 Tabbage	1 Bone Stud
1 Silver Ornament	2 Pawn Tickets.

Terms of Sale:—Cash, with 2% for Church and Poor Fund.

W. H. COOK,
Secretary, Poor Law Commissioners.

Poor Law Department,
Georgetown,
March, 1911.

Digitized by Google

NORTH WESTERN JUDICIAL DISTRICT.

NOTICE OF SALE OF SEIZURE.

PURSUANT to the provisions of Ordinance No. 32 of 1903, I, the undersigned, or some person duly authorized by me in writing will sell publicly to the highest bidder at Morawhanna Court Room on Monday, the 3rd day of April, 1911, at 12 o'clock, noon, the following articles seized and taken possession of by Daniel Ruffino, Forest Ranger, North Western District, for breach of the said Ordinance, unless claimed in terms of the law:—

Date of Seizure.	From whom Seized.	Articles Seized.
20th Sep., 1910.	Francis Vaughan, David Smith and Daniel James.	28 logs Crabwood, 960 cubic feet.
21st Sep., 1910.	Idem. ...	30 logs Crabwood, 858 cubic feet.
22nd Sep., 1910.	Idem. ...	39 logs Crabwood, 1,438 cubic feet.
23rd Sep., 1910.	Idem. ...	3 logs Crabwood, 212 cubic feet.
24th Sep., 1910.	Idem. ...	9 logs Crabwood, 343 cubic fee, tand 1 log Cedar, 49 Cubic feet.

The seizure is now lying where seized.

Terms of sale:—Cash, with Royalty and Auction dues.

E. H. KING,
Acting Stipendiary Magistrate.

Morawhanna,
North Western Judicial District,
22nd February, 1911.

NOTICE.

ALL creditors of the Estate of Theodosia Wilhelmina Forshaw, deceased, are required to file their claims with the undersigned at the office of G. W. Forshaw, Solicitor, lot 18, High Street, Georgetown, within 3 (three) months from the date of the first publication of this notice and all parties indebted to the said Estate are requested to make immediate payment.

E. RONEY FORSHAW,
G. WHITFIELD FORSHAW,
O. T. HENDERSON.

Joint Executors under the Last Will and Testament of THEODOSIA WILHELMINA FORSHAW, Decd.

NOTICE.

ALL Creditors of the estate of Jose De Cairos, deceased, late of Stabroek Store, Georgetown, are required to file their claims with the Undersigned at the office of Messrs. De Cairos Bros. & Co., Water Street, Georgetown, within three (3) months from the date of the first publication of this notice, and all parties indebted to the said estate are requested to make immediate payment.

MANOEL DE CAIROS,
MANOEL JOSE DE FREITAS,
Joint Executors under the last Will and Testament of Jose De Cairos, Decd.

21st January, 1911.

[THIS IS THE LAST PUBLICATION.]

SUMMARY OF REPORTS OF ESTATES' HOSPITAL FOR THE WEEK ENDING SATURDAY, 10TH DECEMBER, 1910.

	In-Patients.			Out-Patients.		
	M.	F.	T.	M.	F.	T.
Remaining from last week	842	377	1219	172	92	264
Admitted during week ...	796	347	1143	148	112	260
Discharged during week...	833	332	1165	144	94	238
Died during week	28	12	40	...	...	...
Remaining at end of week	777	380	1157	176	110	286
Increase	...	3	...	4	18	22
Decrease	65	..	62	...	...	...

W. F. LAW, M.D., F.R.C.S.I.,
Acting Surgeon General.

BRITISH GUIANA.—MEDICAL DEPARTMENT.

ABSTRACT OF REPORTS OF HOSPITALS AT THE UNDERMENTIONED INSTITUTIONS.

FOR THE WEEK ENDING SATURDAY, 10TH DECEMBER, 1910.

HOSPITALS AT	Remaining from last week.			Admitted in the week.			Discharged in the week.			Died in the week.			Remaining at the end of the week.			Increase.	Decrease.	Number of Inmates.			Percentage of Sickness.	REMARKS.
	M.	F.	T.	M.	F.	T.	M.	F.	T.	M.	F.	T.	M.	F.	T.	Total.	Total.	M.	F.	T.	Total.	
H. M. P. Settlement ...	6	...	6	2	...	2	7	...	7	...	...	...	1	...	1	...	5	186	...	186	4·3	
Georgetown Prison ...	4	1	5	3	...	3	4	...	4	...	...	...	3	1	4	...	1	125	24	149	5·4	
New Amsterdam Prison ...	...	2	2	1	...	1	1	1	2	...	...	...	1	1	2	...	...	33	12	45	6·7	
Suddie Prison ...	...	...	...	...	...	...	...	...	...	...	...	...	...	...	...	...	...	35	2	37	...	
Industrial School ...	1	...	1	6	...	6	4	...	4	...	...	...	3	...	3	2	...	98	...	98	7·1	
Total ...	11	3	14	12	...	12	15	1	16	...	...	...	8	2	10	2	6	477	38	515	5·	

W. F. LAW, M.D., F.R.C.S.I.,
Acting Surgeon General.

NOTICES.

SEIZURE.

PURSUANT to the provisions of Ordinance No. 32 of 1903, I, the undersigned, or some person duly authorised by me in writing, will sell publicly to the highest bidder at the hour of 12, noon, on Thursday, the 13th April, 1911, at the Magistrate's Court-room, Mallali, unless claimed in terms of the law, the following articles:—

1 log greenheart timber, 18 inches x 18 inches x 50 feet (112 cubic feet).

1 log greenheart timber, 9 inches x 9 inches x 36 feet (20 cubic feet).

Seized and the possession thereof taken by Mr. Vincent Roth, an Officer of the Department of Lands and Mines, from persons unknown, on the 28th January, 1911, on Crown land, on a timber path situate at

Digitized by Google

the mouth of the Quitaro creek, Demerara river, in the Demerara River Judicial District.

The timber is lying where seized.

Terms of sale: Cash, with royalty and auction dues.

O. E. L. SHARPLES,
Stipendiary Magistrate.
Demerara River Judicial District.

Christianburg,
March 13th, 1911.

SEIZURE.

PURSUANT to the provisions of Ordinance No. 32 of 1903, I, the undersigned, or some person duly authorised by me in writing, will sell publicly to the highest bidder at the hour of 12, noon, on Thursday, the 27th April, 1911, at the Magistrate's Court Room, Christianburg, unless claimed in terms of the law, the following articles:—

16 Mora Sleepers.

Seized and the possession thereof taken by D. Toussaint, Forest Ranger, from persons unknown on the 26th January, 1911, on the Moblessa creek, in the Demerara River Judicial District.

The articles are lying on the left bank of the Moblessa creek, aforesaid.

Terms of sale: Cash, with royalty and auction dues.

O. E. L. SHARPLES,
Stipendiary Magistrate.
Demerara River Judicial District.

Christianburg,
March 13th, 1911.

SEIZURE.

PURSUANT to the provisions of Ordinance No. 23, of 1903, I, the undersigned, or some person duly authorised by me in writing, will sell publicly to the highest bidder, at the hour of 12, noon, on Thursday, the 27th April, 1911, at the Magistrate's Court-room, Christianburg, unless claimed in terms of the law, the following articles:—

23 pieces of wallaba timber (125 cubic feet).

5 pieces of greenheart timber (33 cubic feet).

1 piece of cowta timber (6 cubic feet).

The whole seized and the possession thereof taken by Forest Ranger D. Toussaint from persons unknown on the 26th January, 1911, at Yararoo, right bank Moblessa creek, in the Demerara River Judicial District.

The articles are lying where seized.

Terms of sale: Cash, with royalty and auction dues.

O. E. L. SHARPLES,
Stipendiary Magistrate,
Demerara River Judicial District.

Christianburg,
March 13, 1911.

SEIZURE.

PURSUANT to the provisions of Ordinance No. 32 of 1903, I, the undersigned, or some person duly authorized by me in writing, will sell publicly to the highest bidder at the hour of 12, noon, on Thursday, the 27th April, 1911, at the Magistrate's Court Room, Christianburg, unless claimed in terms of the law, the following articles:—

33 pieces of Mora and Greenheart Sleepers, 8 feet in length, 7 inches x 5 inches square, and 1 ballahoo, 26 feet x 2 feet 10 inches.

The whole seized and possession thereof taken by D. Toussaint, Forest Ranger, from John Lowden, on the 26th January, 1911, on the Moblessa Creek, in the Demerara River Judicial District.

The articles are lying at Lowden landing and Yararoo landing, right bank Moblessa Creek, aforesaid.

Term of Sale:—Cash, with royalty and Auction dues.

O. E. L. SHARPLES,
Stipendiary Magistrate,
Demerara River Judicial District.

Christianburg,
March 13th, 1911.

SEIZURE.

PURSUANT to the provisions of Ordinance No. 32 of 1903, I, the undersigned, or some person duly authorised by me in writing, will sell publicly to the highest bidder at the hour of 12, noon, on Thursday, the 27th April, 1911, at the Magistrate's Court Room, Christianburg, unless claimed in terms of the law, the following substance:—

30½ lbs. Locust Gum,

seized and the possession thereof taken by Forest Ranger D. Toussaint from Joseph Seeminee on the 27th February, 1911, at Big Anarika Creek, Essequebo river, in the Demerara River Judicial District.

The Gum is lying at the Land Officer's Quarters, Christianburg,

Terms of sale: Cash, with royalty and auction dues.

O. E. L. SHARPLES,
Stipendiary Magistrate,
Demerara River Judicial District.

Christianburg,
March 13th, 1911.

Digitized by Google

PUBLIC HOSPITALS.—BRITISH GUIANA.

RETURN FOR THE WEEK ENDING SATURDAY, 10TH DECEMBER, 1910.

HOSPITAL AT	Remaining from last week.			Admitted.			Discharged recovered.			Discharged for other causes.			Died.			Remaining at the end of the week.			Out-patients.		
	M.	F.	T.	M.	F.	T.	M.	F.	T.	M.	F.	T.	M.	F.	T.	M.	F.	T.	M.	F.	T.
Georgetown ...	273	197	470	146	95	241	52	37	89	63	45	108	27	8	35	277	202	479	311	310	621
New Amsterdam ...	91	45	136	41	27	68	23	17	40	13	1	14	3	5	8	93	49	142	182	267	449
Suddie	50	25	75	19	10	29	5	2	7	7	7	14	1	3	4	56	23	79	33	43	76
Bartica	6	5	11	9	4	13	3	3	6	3	3	6	...	1	1	9	2	11	7	13	20
Morawhanna ...	5	3	8	2	2	4	1	1	2	3	...	3	...	...	...	3	4	7	18	3	21
Potaro	3	...	3	2	...	2	...	...	...	...	...	...	1	...	1	4	...	4	25	3	28
Arakaka	1	...	1	5	...	5	1	...	1	1	...	1	...	...	...	4	...	4	7	2	9
Total ...	429	275	704	224	138	362	85	60	145	90	56	146	32	17	49	446	280	726	583	641	1,221
PUBLIC ASYLUMS.																					
Lunatic Asylum ...	470	289	759	2	2	4	...	2	2	...	...	...	...	...	...	472	289	761	...	...	...
Leper Asylum ...	301	134	435	2	...	2	...	...	...	...	...	...	...	2	2	303	132	435	...	...	...
Total ...	771	423	1,194	4	2	6	...	2	2	...	...	...	...	2	2	775	421	1,196	...	...	...

DISPENSARIES AT	OUT-PATIENTS.		
	M.	F.	T.
Georgetown No. 1 ...	17	34	51
Do. No. 2 ...	24	82	106
Do. No. 3 ...	27	53	80
Medical Station, Albouy's Town ...	44	103	147
Demerara River ...	5	6	11
Berbice do. ...	2	17	19
Upper Pomeroon River ...	12	5	17
Lower Pomeroon River ...	8	5	13
Moruca ...	7	8	15
Total ...	146	313	459

W. F. LAW, M.D., F.R.C.S.I.,
Acting Surgeon General.

GEORGETOWN, DEMERARA.—Printed and Published every *Wednesday and Saturday*, and on such Extraordinary Days as may be directed by His Excellency the Governor, by "The Argosy" Company, Limited, at their Office, Lot 35, Water Street Robb's Town. Subscription—Four Dollars per annum; Single Copies, 4 Cents each.—Saturday, 18th March, 1911.

Digitized by Google

Vol. XXXIII. No. 24.

653

The Official Gazette
OF BRITISH GUIANA.

Published by Authority of His Excellency the Governor.

GEORGETOWN, WEDNESDAY, MARCH 22ND, 1911.

I assent.
F. M. HODGSON,
Governor.

BRITISH GUIANA.

[COMBINED COURT.]

ORDINANCE NO. 2 OF 1911.

AN ORDINANCE to fix a Tariff of Duties on Goods imported into this Colony. A.D. 1911.

[22nd March, 1911.]

BE it enacted by the Governor of British Guiana, with the advice and consent of the Combined Court thereof, as follows :—

1. This Ordinance may be cited as the Customs Duties Ordinance, 1911. Short title.

2. There shall be raised, levied, collected, and paid, for the public use of this Colony, the several duties set forth in the First Schedule to this Ordinance, upon all goods, wares, and merchandise, enumerated in the said Schedule, which shall be imported into this Colony, or taken out of bond for consumption in this Colony, and in addition to each of the said duties five per centum thereof : Provided that the additional five per centum shall not be charged on matches. General specific duties. First Schedule.

Digitized by Google

General *ad valorem* duties.

3. There shall be raised, levied, collected, and paid, for the public use of this Colony, upon all goods, wares, and merchandise not enumerated in the First Schedule to this Ordinance, and not hereinafter exempted from payment of duty, which shall be imported into this Colony, or taken out of bond for consumption in this Colony, an *ad valorem* duty at the rate of fifteen per centum or fifteen dollars upon every one hundred dollars, of the actual cost of such goods, wares, and merchandise, and in addition to such duty ten per centum thereof.

Duty free goods. Second Schedule.

4. The goods, wares and merchandise, enumerated in the Second Schedule to this Ordinance, which shall be imported into this Colony, shall be exempt from the payment of duty.

Mode of ascertaining *ad valorem* duties.

5.—(1.) The cost of goods, for the purpose of ascertaining the amount of the *ad valorem* duty payable thereon, shall be calculated, if the goods have been purchased by the importer or consignor thereof, on the price charged for the said goods by the vendor thereof as verified by the genuine invoice of such goods, and, if procured otherwise than by *bonâ fide* purchase, calculated on the actual market value or wholesale price of such goods at the time of exportation to this Colony in the principal markets of the Country whence such goods were imported: Provided always that the Comptroller or the proper Officer of Customs is satisfied in the case of goods alleged to be purchased of the fact of purchase, that the entries in such invoice are true, and that the invoice is genuine in every particular, and also in the case of such goods or of goods obtained otherwise than by purchase that the price charged for the said goods as represented by the invoice aforesaid or by the entry appears to be a fair market value for such goods, at the place, and at the time that the same were purchased by the importer or consignor thereof.

(2.) No discounts or deductions from the value of any goods chargeable with *ad valorem* duty shall be allowed unless such discount or deduction be clearly shown to the satisfaction of the Comptroller or other proper Officer on the original invoice or unless the same be verified by the signature of the manufacturer, merchant, or person from whom the goods set forth or described in the invoice were purchased, and by whom such discount or deduction has been or purports to have been actually allowed.

Assessment of values expressed in foreign coinage.

6. When any invoice for goods purchased in a foreign Country expresses the value of such goods in the coinage of that Country, such value shall be assessed by the Customs authorities in the Colony at the constant exchange value (based on the relative values of the precious metals) of such foreign coinage for sterling money, and the importer shall pay duty, when duty is payable at an *ad valorem* rate, on the amount calculated at such value.

Digitized by Google

Articles imported in bags, boxes, &c.

7. If any article subject to the payment of specific duty is imported in any bag, box, tin, jar, bottle, or any other package intended for retail sale and marked or labelled or commonly sold as containing or commonly reputed to contain a specific quantity of such article, such bag, box, tin, jar, bottle, or any other package as aforesaid, shall be deemed, as against the importer, to contain such specific quantity. In all cases where such package is not so marked or labelled or commonly sold or reputed, the duty (if payable on weight) shall be calculated on the gross weight of such package and its contents.

Composite goods.

8.—(1.) Goods not prohibited to be imported into or used in the Colony, composed of any article liable to duty as a part or ingredient thereof, shall be chargeable with the full duty payable on such article, or, if composed of more than one article liable to duty, then with the full duty payable on the article charged with the highest rate of duty: Provided that this section shall not apply in the case of any article being a compound of or containing opium in accordance with the last current British Pharmacopœia, and specially imported for medicinal purposes only.

(2.) If any article is enumerated in the Tariff, or can be classed under two or more names, headings, or descriptions, and there is a difference of duty, the highest duty provided shall be charged and collected thereon: Provided that the higher duty shall not be exacted in cases where the Comptroller of Customs is satisfied that the article only contains a very small proportion of the article bearing the higher duty.

What liquors may be classed as Wine or Malt.

9.—(1.) No liquor containing more than forty-two per centum of proof spirit as verified by Sykes' Hydrometer, or as certified by the Government Analyst, shall be deemed wine, and no liquor containing more than twenty per centum of proof spirit as verified by Sykes' Hydrometer or as certified by the Government Analyst, shall be deemed malt liquor. All liquor containing more than forty-two per centum of proof spirit verified or certified as aforesaid, and all liquor other than wine containing more than twenty per centum of proof spirit verified as aforesaid, shall be deemed spirits.

(2.) In any case where by reason of the presence of colouring, sweetening, or other matter, the true strength of any liquor cannot be immediately ascertained by Sykes' Hydrometer, a sample of such liquor may be submitted for analysis, so that the true strength of such liquor may be ascertained, and a certificate signed by the Government Analyst or any Assistant Analyst appointed for the purposes of the sale of Food and Drugs Ordinance, 1892, shall be conclusive evidence of such strength, and shall be accepted as such in all Courts of Justice in this Colony.

No. 9 of 1892.

Digitized by Google

Special provision as to duty on gunpowder.

No. 7 of 1884.

10.—(1.) The provisions of the Customs Ordinance, 1884, which relate to the warehousing of goods shall not be applicable to gunpowder, dynamite, fireworks, or other explosives imported into this Colony; and the duty on all such gunpowder, dynamite, fireworks, or other explosives shall be paid immediately on importation: Provided that where such gunpowder, dynamite, fireworks, or other explosives are imported for exportation, or in transit, no duty shall be levied thereon if the regulations relating to the treatment of the said articles are complied with.

(2.) If the importer fails to pay such duty immediately, the consignee or agent of the vessel in which the gunpowder, dynamite, fireworks, or other explosives was imported may pay the duty and recover the amount thereof, together with the cost of storage and all other costs properly incurred, from the importer, in any Court of competent jurisdiction.

Drawbacks generally.

No. 7 of 1884.

11. For the purpose of encouraging the trade of this Colony with other Countries, persons exporting goods, wares, and merchandise on which duties have been paid under and by virtue of this or any other Ordinance shall be entitled to a drawback of duties on such goods, wares, and merchandise at and after the rates and amounts levied and paid on such goods, wares and merchandise; and the manner of claiming such drawback shall be subject to the provisions of the Customs Ordinance, 1884, and any other Ordinance that may be hereafter passed by the Governor, with the advice and consent of the Court of Policy, for the regulation of drawbacks: Provided that no such drawbacks shall be allowed on any opium, bhang or gange, spirits of any kind, wine, tobacco, whether manufactured or otherwise, cigars, cigarillos, cigarettes, or gunpowder: Provided also that drawbacks shall only be allowed as regards animals in such cases as may have been or may be provided for by regulations from time to time made by the Comptroller of Customs with the approval of the Governor-in-Council: Provided also that no drawback shall be allowed on any goods exported after the expiration of twelve months from the date of the importation thereof, or on any goods which in the opinion of the Governor-in-Council have been exported with a view to their re-importation: Provided also, that on the re-importation of goods previously exported for drawback the importer of such goods shall pay thereon the rate of duty in force at the date of export or at re-importation or at any intermediate time, whichever is highest.

Drawback on hard bread, etc., made from duty-paid flour, etc.

12. It shall be lawful for the Comptroller of Customs to permit hard bread or crackers, candles or clothing made in this Colony from duty-paid flour, stearine or materials for clothing to be exported under drawback, subject to such regulations in that behalf as may have been or may be from time to time made by the Comptroller of Customs, with the approval of the Governor-in-Council.

Digitized by Google

Drawback on oil used as fuel.

13. Persons using duty-paid oil other than petrol as fuel for the purpose of driving any machinery within the Colony, shall be entitled to drawback of duty at a rate per gallon equal to the difference between the amount of duty per gallon on such oil and ten cents on all such oil which has been so consumed as fuel, in connection with any such machinery, subject to such Regulations, as to security and otherwise, in that behalf as may be from time to time made by the Comptroller of Customs, with the approval of the Governor-in-Council.

Drawback on candles used in mining.

14. Persons engaged in gold mining using duty paid candles underground in the course of such mining operations shall be entitled to drawback of the duty paid on the same subject to such Regulations, as to security and otherwise, in that behalf as may be from time to time made by the Comptroller of Customs, with the approval of the Governor-in-Council.

Drawback on cattle imported for breeding purposes.

15. Any person who imports into the Colony any cattle shall be entitled to drawback of the duty paid thereon if within six months from the date thereof he satisfies the Comptroller of Customs that the same were imported for breeding purposes.

Allowance for breakage of glass.

16. It shall be lawful for the Comptroller of Customs in calculating the duty on glass, glass ware and earthenware of all kinds, to make an allowance not exceeding ten per centum of such duty in respect of breakages : Provided that no such allowance shall be made upon articles not made entirely of glass or earthenware.

Refund of duties on goods sold to or supplied for H. M. Troops or Ships.

17. Every person who sells to His Majesty's Government for the service of any of His Majesty's Regular Troops stationed in this Colony, or any of His Majesty's ships arriving at this Colony, shall be entitled to receive back the amount of duty paid on material or supplies or goods so sold or furnished for the service of such troops or ship : Provided that due proof is made of the payment of such duty, and that the nature and quantities of the materials or supplies so sold or furnished are duly certified by the Officer commanding such troops or ship as the case may be.

Exemption of goods imported for temporary use.

18. The Comptroller may give permission to any person to bring into the Colony any goods, wares and merchandise, without payment of duty thereon, upon being satisfied that such goods, wares and merchandise are so brought in for temporary use only. Such permission shall be subject to the following conditions :—

(1.) That such goods, wares and merchandise shall be taken out of the Colony within six months of the date of such permission :

(2.) That the person to whom such permission is given shall deposit in the hands of the Comptroller the amount of the duty on such goods, wares and merchandise.

If such goods, wares and merchandise are not taken out of the Colony within six months of the date of the said permission, the deposit in the hands of the Comptroller shall be forfeited. If such

Digitized by Google

goods, wares and merchandise are taken out of the Colony as aforesaid, such deposit shall be refunded: Provided that cameras, telescopes and binoculars which the Comptroller of Customs is satisfied are the *bona fide* property of any person on a temporary visit to the colony shall be admitted free of duty.

Export duty on balata.

19. There shall be raised, levied, collected and paid for the public use of this Colony an Export Duty of two cents a pound upon all balata exported out of this Colony.

Persons to whom duties to be paid.

20. All moneys leviable or payable under and by virtue of this Ordinance shall, unless their collection is otherwise specially provided for, be paid to the Receiver General.

Recovery of duties.

21. In default of payment, when due or demanded, of any of the duties imposed by this or any other Ordinance relating to duties of Customs, the same with interest at the rate of six per centum per annum from the date when the same became due and payable, shall, where not otherwise specially provided for, be enforced and recovered by the Receiver General by parate execution.

Mode of collection of duties of Customs.

See No. 7 of 1884.

22. All duties of Customs shall be raised, levied and collected subject to the provisions of any Ordinance now in force or which may be hereafter passed by the Governor, with the advice and consent of the Court of Policy, for the purpose of regulating the collection of duties of Customs.

Saving of operation of Ordinances relating to duties of Customs.

23. Any proceeding heretofore taken and any penalty, forfeiture or liability heretofore incurred under the provisions of any Ordinance relating to duties of Customs which has ceased to be in operation may be continued, recovered, or enforced as if such Ordinance continued in operation; and all bonds taken and all things done under the authority or in pursuance of any Ordinance relating to duties of Customs which has ceased to be in operation shall be as valid and effectual and may be enforced in the same manner as if such Ordinance continued in force.

Effect of obligation to pay duties of Customs.

24. Where any obligation has been entered into for the payment of duties of Customs such obligation shall be deemed to be an obligation to pay all duties of Customs which may become legally payable or which are made payable or recoverable under any Ordinance relating to duties of Customs for the time being in force and to pay the same as the same become payable.

Repeal.

25. The Customs Duties Ordinance, 1910, and the Customs Duties Amendment Ordinance, 1910, are hereby repealed.

Continuance in force of Ordinance.

26. This Ordinance shall continue in force until and inclusive of the thirty-first day of March, 1912, unless otherwise enacted by the Combined Court.

Digitized by Google

SCHEDULES.

THE FIRST SCHEDULE

Section 2.

TABLE OF SPECIFIC DUTIES OF CUSTOMS.

Articles.	Rate of Duty.
1. ACETIC ACID,	
(a.) Containing 66% and upwards of the real acid...per lb.	$0 12
(b.) Containing less than 66% and more than 10% of the real acid ... ...per gallon	0 60
(c.) Vinegar, and substitutes for Vinegar, containing less than 10% of the real acid ...per gallon	0 10
ARECA or BETEL NUTS (see Seeds)	
2. ARROWROOT ... ...per lb.	0 01
3. BACON and BACON HAMS... ... ...per lb.	0 02
4. BAGS and SACKS, not to include paper, canvas or cotton bags ... ...per 100	1 25
5. BEEF, admitted by the Comptroller of Customs as salted or pickled ... per barrel not exceeding 200 lbs.	2 00
BEER (see Malt)	
6. BISCUITS, sweetened, or sugared, or fancy ...per lb.	0 05
7. BLUE ... ...per lb.	0 00¼
8. BOLTS and NUTS of Iron ... ...per cwt.	0 40
9 BRAN and POLLARD ... ...per lb.	0 00¼
10. BREAD and BISCUITS,	
(a.) Not fancy or in tins ... ...per 100 lbs.	0 50
(b.) Not fancy, in tins ... .per 100 lbs.	0 75
11. BRICKS . ...per 1,000	2 00
12. BRIMSTONE and SULPHUR ... .. per lb.	0 01
13. BUCKETS, PAILS and TUBS, of all kinds, other than of wood only ... ...per dozen	0 50
14. BULLS, Cows, with or without Calves, Heifers, Steers and Oxen ... ...per head	5 00
15. BUTTER and BUTTER SUBSTITUTES	
(a.) Where the proportion of fat is not less than 75 per centum ... ...per 100 lbs.	2 00
(b.) Where the proportion of fat is less than 75 per centum ... ...per 100 lbs.	16 00
16. CALCIUM CARBIDE, in tins or packages, weighing not more than 1 lb. or if in larger quantities in water tight metal packages, when imported with permission of the Comptroller of Customs ...per lb.	0 01
17. CANDLES,	
(a.) Adamantine, Hydraulic Press Composition, Spermaceti Wax, or any other than simple Tallow ... ...per lb.	0 05
(b.) Tallow ... ...per lb.	0 01
18. CANNABIS INDICA, its extracts and its preparations, including Bhang, Gange, Charas and Majoon...per lb.	6 00
19. CARDS, playing, per pack of not more than 53 cards in each pack	0 16
20. CARTRIDGES,	
Filled ... ...per 100	1 50
21. Cases capped but not filled ... ...per 100	0 50

Digitized by Google

	Articles.	Rate of Duty.
22.	CEMENT ... ... per barrel not exceeding 400 lbs.	$0 25
23.	CHAINS, black or galvanized, not to include dog, parrot or trace chains... ... ...per cwt.	0 40
	CHALK (see Whiting)	
24.	CHEESE ... ...per 100 lbs.	2 00
25.	CHLOROFORM ... ...per lb.	0 20
26.	CHOCOLATE and COCOA, prepared otherwise than Confectionery ... ...per lb.	0 06
27.	CIGARS and CIGARETTES ... ...per lb.	1 50
28.	CLAPBOARDS... ... per 1,000 feet board measure	5 00
29.	COALS,	
	(*a.*) Including the Packages ... ...per hogshead	0 32
	(*b.*) Patent Fuel, and Coke, loose ... ...per ton	0 50
	(*c.*) Coke in packages ... ...per ton	0 50
30.	COCOA, raw, and imitations and substitutes thereof.per lb.	0 04½
31.	COCONUT or other Fibre ... ...per lb.	0 01
32.	COFFEE and all imitations of and substitutes for it, Chicory, Dandelion, and Taraxacum (raw) ...per lb.	0 04½
33.	CONFECTIONERY, including Jams, Jellies and Sweetened Preserves not otherwise specified ...per lb. or pint	0 06
34.	CORDAGE, including Gasketing ... ...per 112 lbs.	1 00
35.	CORKS, cut ... ...per lb.	0 10
36.	CORN or MAIZE ... ...per lb.	0 00¼
37.	CORN BROOMS ... ...per dozen	0 20
38.	CORNMEAL ... ...per 100 lbs.	0 25
39.	COTOLENE ... ...per lb.	0 02
40.	CRUSHED FEED and GROUND FEED ... ...per lb.	0 00¼
41.	CURRANTS ... ...per lb.	0 01
42.	DOGS ... ...per head	5 00
43.	DONKEYS ... ...per head	1 00
44.	DYNAMITE, GUNPOWDER and FIREWORKS:	
	(*a.*) Dynamite, and preparations (other than Blasting Gelatine, Gelatine Dynamite and Gelignite) containing more than 75% of nitro-glycerine when imported with permission of the Governor-in-Council ... ...per lb.	0 06
	(*b.*) Dynamite and preparations of nitro-glycerine certified by the Government Analyst to contain less than 75% of nitro-glycerine, Blasting Gelatine, Gelatine Dynamite or Gelignite, Gun-cotton, and all other explosives admitted by the Comptroller of Customs as explosives for blasting purposes ... ...per lb.	0 04
	(*c.*) Gunpowder, Rackarock and Fuses, admitted by the Comptroller of Customs as explosives for blasting purposes ... ...per lb.	0 01
	(*d.*) Gunpowder and all other Explosives other than fireworks, not admitted by the Comptroller of Customs as explosives for blasting purposes...per lb.	0 20
	(*e.*) Fireworks, which in the opinion of the Comptroller of Customs are manufactured with a view to produce a pyrotechnic effect ...per lb.	0 40
45.	ETHER SULPHURIC ... ...per gallon	0 65

Digitized by Google

	Articles.	Rate of Duty.
	FIREWORKS (see Dynamite)	
46.	FISH,	
	(*a.*) Tinned or canned, and not pickled ...per lb.	$0 02
	(*b.*) Dried ... ...per 112 lbs.	0 50
	(*c.*) Mackerel, Pickled ... per barrel not exceeding 200 lbs.	1 00
	(*d.*) Salmon do. ... do. do.	2 00
	(*e.*) And all other sorts (including trout), not otherwise specified ... per barrel not exceeding 200 lbs.	0 50
	(*f.*) Smoked ... ...per lb.	0 00½
	(*g.*) Preserved, in jars or bottles ... ...per lb.	0 02
47.	FLOUR of Wheat or grain other than corn per barrel of 196 lbs.	1 00
48.	FRUITS and VEGETABLES, dried, canned or preserved, other than Currants and Raisins ...per lb.	0 02
49.	GARLIC ... ...per lb.	0 00¾
50.	GHEE ... ...per 100 lbs.	2 00
51.	GINGER, raw... ... ...per lb.	0 01
52.	GRAIN, of every description not otherwise specified, and every kind of Beans, Peas and Pulse of every description and every kind and whether whole or split ... ...per lb.	0 00¼
53.	GREASE, Anti-friction, Axle Grease and similar compounds ... ...per lb.	0 01
	GUNPOWDER (see Dynamite)	
54.	HAIR ... ...per lb.	0 05
55.	HAMS ... ... per lb.	0 02
56.	HAY and CHAFF ... ...per 100 lbs.	0 10
57.	HORSES,	
	(*a.*) Stallions under fourteen and a half hands in height ... ...per head	100 00
	(*b.*) All others ... ...per head	10 00
58.	HOGS and PIGS of every description ... ...per head	1 00
59.	HONEY ... ...per lb.	0 06
60.	HOOPS, Iron or Steel ... ...per 112 lbs.	0 15
61.	IRON or STEEL,	
	(*a.*) Galvanised, in bars, rods, sheets, or corrugated..per cwt.	0 50
	(*b.*) Black, in bars, rods, sheets, or plates other than boiler plates ... ...per cwt.	0 40
62.	LARD and LARD COMPOUNDS,	
	(*a.*) Not exceeding 1 per centum of water ...per lb.	0 01
	(*b.*) Containing more than 1 per centum of water ...per lb.	0 04
63.	LIME,	
	(*a.*) Building ... ...per hogshead	0 25
	(*b.*) Do. ... ...per tierce	0 18
	(*c.*) Do. ... ... per bag or barrel	0 02
	(*d.*) Hydraulic ... ...per barrel	0 20
	(*e.*) Temper ... ...per puncheon	0 50
64.	LUMBER (not including Spars),	
	(*a.* Yellow or Pitch Pine, dressed per 1,000 feet board measure	5 00
	(*b.*) Dressed on one or both sides, or grooved and tongued, or grooved or tongued, per 1,000 feet board measure	5 00

Digitized by Google

Articles.	Rate of Duty.
LUMBER—(*Continued.*)—	
(*c.*) *Yellow or Pitch Pine, undressed, per 1,000 feet board measure...	$3 00
(*d.*) Other than Yellow or Pitch Pine, dressed on one or both sides, or grooved and tongued, or grooved or tongued, per 1,000 feet board measure	5 00
(*e.*) *Do., undressed, per 1,000 feet board measure	3 00
65. MALT LIQUOR and CIDER and PERRY,	
(*a*) In bulk ... ...per gallon	0 16
(*b*) † In bottle ... ...per gallon	0 20
66. MATCHES,	
(*a.*) In boxes, containing not more than 100 matches each ... ... per gross of boxes	0 75
(Matches in boxes containing any greater quantity than 100 matches each to be charged in proportion.)	
(*b.*) Other than in boxes ... ...per 14,400	1 00
(*c.*) Vestas ... ...per 14,400	0 75
(*d.*) Match Splints, in cases containing each equal to ten gross of matches of the ordinary length...per case	3 75
67. MEATS, Ham, Bacon, Tongues, canned or preserved meats ... ...per 100 lbs.	2 00
68. MEDICINAL PREPARATIONS	
(*a.*) Of the last current British Pharmacopœia (Official) and of the British Pharmacopœia of 1885 and of the United States last current Pharmacopœia containing spirits (not otherwise provided for) which the Comptroller of Customs is satisfied are to be used in the compounding of medicines only per liquid gallon	0 60
(*b.*) Not Official, and Patent or Proprietary Medicines containing spirits (not otherwise provided for) if containing less than 25 per centum of proof spirit ... per liquid gallon	0 70
(*c.*) Not Official, and Patent or Proprietary Medicines containing spirits (not otherwise provided for) if containing 25 per centum but less than 50 per centum of proof spirit per liquid gallon	1 40
(*d*) Not Official, and Patent or Proprietary Medicines containing spirits (not otherwise provided for) if containing 50 per centum or more of proof spirit—to pay duty as spirits.	
69. MILK, Preserved, evaporated, malted and sterilised, and compounds thereof ... ...per lb.	0 01
70. MULES ... ...per head	10 00
71. MUSKETS, Rifles, Guns, and Fowling-pieces	each *ad valorem* duty.
72. MUZZLE LOADING GUNS ... ...each	1 00
73. NAILS and SPIKES, Iron and Galvanised Iron ...per lb.	0 00¼
74. NUTS, used in the opinion of the Comptroller of Customs as Fruit ... ...per lb.	0 00½
75. OATMEAL ... ...per lb.	0 00¼

* Spruce and White Pine Lumber not grooved, tongued or dressed, to be subject to a reduction of 5 per centum for splits.

† Subject to a maximum allowance of 5 per centum for breakage.

Digitized by Google

	Articles.	Rate of Duty.
76.	OATS ... ...per lb.	$0 00¼
77.	*ONIONS ... ...per lb.	0 03
78.	OPIUM,	
	(*a.*) Including powdered Opium for medicinal purposes ... .per lb.	6 00
	(*b.*) Extract of ... ...per lb.	12 00
	(*c.*) Or Cannabis Indica, Official Tincture of ...per gallon	0 80
79.	OIL,	
	(*a.*) Crude Petroleum, including such by-products as Jodolite (when admitted with the sanction of the Comptroller of Customs) ...per gallon	0 01
	(*b.*) Refined Petroleum, which does not give off an inflammable vapour at a temperature of less than 85 degrees Farenheit when tested in the Abel-Pensky apparatus in the manner laid down in the Schedule to the Proclamation of the 22nd day of December, 1908, under the Petroleum Ordinance, 1872 ... ...per gallon	0 25
	(*c.*) (Other than Gasolene, Petrol and Crude Petroleum), when admitted with the sanction of the Comptroller of Customs, which give off an inflammable vapour at a temperature of less than 85 degrees Farenheit when tested in the Abel-Pensky apparatus in the manner laid down in the Schedule to the Proclamation of the 22nd day of December, 1908, under the Petroleum Ordinance, 1872 ... ...per gallon	3 00
	(*d.*) Petrol (including Naptha and Benzine) ...per gallon	0 05
	(*e*) All other, including Castor Oil, and Gasolene when admitted with the sanction of the Comptroller of Customs (Essential, Medicinal, and Perfumed Oils excepted) ...per gallon	0 25
80.	OILMEAL and CAKES ... ...per 100 lbs.	0 12½
81.	PAINTS,	
	(*a.*) Mixed for use ... ...per cwt.	0 75
	(*b.*) And colours ground in oils or any other liquid...per cwt.	0 60
82.	PERCUSSION CAPS ... ...per 100	0 04
83.	PISTOLS, including Revolvers ... ...each	5 00
84.	PITCH ... ...per barrel, not exceeding 200 lbs.	0 50
85.	PICKLES, including Olives and Sauces per reputed quart	0 06
86.	PORK, admitted by the Comptroller of Customs as salted or pickled ... per barrel not exceeding 200 lbs.	2 00
87.	RAISINS ... ...per lb.	0 02
88.	RICE ... ...per 100 lbs.	0 50
89.	ROSIN ... ... per barrel, not exceeding 200 lbs.	0 50
90.	SAGO ... ...per lb.	0 01
91.	SALT.	
	(*a.*) Admitted by the Comptroller of Customs as fine.per 200 lbs.	1 50
	(*b.*) Coarse, in bulk ... ...per 200 lbs.	0 75
92.	SHEEP ... ...per head	1 00

* Subject to an allowance of 12½ per centum for deterioration on voyage in lieu of any allowance for survey.

Digitized by Google

	Articles.	Rate of Duty.
93.	SHINGLES, wooden, of all kinds ... ...per 1,000	$0 50
94.	SHOOKS, per pack or packs containing shooks for 1 Puncheon or 2 Hogsheads, or 3 Barrels per pack or packs	0 40
95.	SHOT ... ...per lb.	0 02
96.	SNUFF ... ...per lb.	1 50
97.	SEEDS, Coriander, Cumin, Anise Seed, mustard, mustard seed, menthie or mattie seed, areca or betel nuts, adjwine or iowine, mangrail, peepur, murra, kulungun, hurray, black and other pepper, ground or unground, turmeric, carraway, celery, capsicums, myrabolums ... ...per lb.	0 02
98.	SILVER, raw ... ...per oz. troy	0 12
99.	SPICES, and all Seeds, not otherwise specified except Garden Seeds (free) ... ...per lb.	0 04
100.	SPIRITS and STRONG WATERS, for every gallon computed as of the strength given on Sykes' Hydrometer as the proof strength of Spirits of every description (except perfumed Spirits) including Naphtha or Methylic Alcohol purified so as to be potable. and mixtures and preparations containing Spirits ... ...per gallon	3 50
101.	SPIRITS,	
	(*a.*) Perfumed, not over proof (being in the opinion of the Comptroller of Customs not potable), computed as above ... ... per liquid gallon	2 00
	(*b.*) Perfumed, over proof (being in the opinion of the Comptroller of Customs not potable), computed as above ... ... per liquid gallon	4 00
	(*c*) Where a person importing Sweetened Spirits, Liqueurs, Bitters and Cordials or other preparations containing Spirits in bottle has entered the same in such a manner as to indicate that the strength is not to be tested...per gallon	4 50
	Provided always that no Spirits be allowed to be imported into the Colony of a lower strength than 25 under proof except such as may be passed by the Comptroller of Customs as Liqueurs.	
	Spirit tested for strength and for obscuration for revenue purposes shall be tested without prepayment of any fee.	
	(*d.*) Naphtha or Methyl alcohol not purified so as to be potable ... ...per gallon	0 25
	(*e.*) Methylated, certified by the Government Analyst to contain not less than 10 per centum of Wood Naphtha and three quarters of one per cent. of Dippel's Oil or of Mineral Naphtha ... ...per gallon	0 50
102.	STARCH, of all kinds, including corn starch and all farinaceous foods, not otherwise enumerated ...per lb.	0 01
103.	STAVES and HEADINGS—	
	(*a*) White Oak ... . per 1,000	8 00
	(*b.*) Of every other description ... ...per 1,000	6 00

Digitized by Google

	Articles.	Rate of Duty.
104. STEARINE	...per lb.	$ 0 01
105. SUGAR,		
(*a.*) White, refined	...per 100 lbs.	0 45
(*b.*) Other kinds	...per 100 lbs.	0 40
106. TALLOW	...per lb.	0 01
107. TAPIOCA	...per lb.	0 01
108. TAR ...	...per barrel, not exceeding 30 gallons	0 50
109. TEA	...per lb.	0 16
110. *TOBACCO in leaf :—		
(*a.*) If in packages containing not less than 400 lbs :—Losing not less than 25 nor more than 38 per centum of its weight when dried at a temperature of 212 degrees Fahrenheit, and containing not more than 6 per centum of oil or fat	...per lb.	0 50
(*b.*) If in packages containing not less than 400 lbs :—Losing less than 25 per centum of its weight when dried at the temperature aforesaid and containing not more than 6 per centum of oil or fat	...per lb.	0 50
And additional for every 2 per centum of its weight less lost when so dried as aforesaid	...per lb.	0 05
(*c.*) *If in packages containing less than 400 lbs. :—Losing not less than 25 nor more than 38 per centum of its weight when dried at a temperature of 212 degrees Fahrenheit, and containing not more than 6 per centum of oil or fat	...per lb.	0 60
(*d.*) Do. Losing less than 25 per centum of its weight when dried at the temperature aforesaid and containing not more than 6 per centum of oil or fat	...per lb.	0 60

*Duty on Tobacco to be paid on the weight being certified, either by a Sworn Weigher and Gauger or otherwise to the satisfaction of the Comptroller of Customs.

Digitized by Google

	Articles.		Rate of Duty.
	And additional for every 2 per centum of its weight less lost when so dried as aforesaid	...per lb.	$ 0 05
TOBACCO—(*Continued.*)			
(*e.*)	All in leaf, other than the above-named	...per lb.	2 00
*	Manufactured (Cigars, Cigarettes, and Snuff excepted)	...per lb.	1 00
111. †TOBACCO PIPES (Clay)	...	...per gross	1 00
112. TURPENTINE,			
(*a.*)	Crude...	...per barrel	0 50
(*b*)	Spirits of	...per gallon	0 18
113. TWINE	... ...	..per lb.	0 02
114. VARNISH and POLISH,			
(*a.*)	Not containing Spirits ...	..per gallon	0 09
(*b.*)	Containing any quantity of Methylated Spirits	...per gallon	0 50
	Varnish containing any quantity of Spirits of any other kind to pay duty as Medicinal Preparations not Official.		
	The article known as International Composition or Rahtjens' Composition, and any other article which, in the opinion of the Comptroller of Customs, is of a similar kind, to be regarded as Varnish and Polish containing Spirits.		
115. ‡WATERS, AERATED and MINERAL,			
(*a.*)	Containing lead, copper, arsenic or other matter which in the opinion of the Comptroller of Customs is injurious to health ...	per dozen bottles	20 00
(*b.*)	Containing lead, copper, arsenic or other matter which in the opinion of the Comptrolier of Customs is injurious to health ...	per dozen splits	10 00
(*c.*)	Not containing any of the above substances	per dozen bottles	0 16
(*d.*)	Do. do.	per dozen splits	0 08
116. WHITING or CHALK (not including precipitated chalk or chalk in cubes or crayons), except when imported for Manure		...per cwt.	0 20
117. WINE,			
(*a.*)	The declared value of which is any sum not exceeding two dollars a gallon, and containing not more than 30 per centum of proof spirit as verified by Sykes' Hydrometer—in bulk	...per gallon	0 55
(*b.*)	§The declared value of which including the cost of packing, bottling and casing, is any sum not exceeding three dollars a gallon, and containing not more than 30 per centum		

* Duty on Tobacco to be paid on the weight being certified, either by a Sworn Weigher and Gauger or otherwise to the satisfaction of the Comptroller of Customs.

† Subject to a maximum allowance of 20 per centum for breakage.

‡ Subject to a maximum allowance of 5 per centum for leakage.

§ For each degree or fraction of a degree of strength of bottled wine in excess of 30 per centum of proof spirits as aforesaid an additional duty of 8 cents per gallon until the strength reaches 42 per centum of proof spirits.

Digitized by Google

	Articles.		Rate of Duty.
WINE—(*Continued.*)			
	of proof spirit as verified by Sykes' Hydrometer—in bottle	...per gallon	$ 0 60
(*c.*)	Of all other descriptions in bulk...	.. per gallon	1 00
(*d.*)	Do. do in bottle	...per gallon	1 50
118.	YEAST CAKES, and compressed Yeast	...per lb.	0 06

And at these rates upon any greater or less quantity of such goods, wares and merchandise respectively.

Where in any case in this Schedule reference is made to any article as packed in a particular way, or imported in a particular form, the same duty shall be imposed on such article if packed in any other way or in any other form imported; and the amount of duty payable in any such case shall be computed by the Comptroller so as to equal as nearly as may be, but be not less than, the amount of duty payable in the like case if the article had been packed in the usual way or imported in the usual form.

Bottles not measured on importation shall be taken to contain as follows:—

Imperial quarts—a quarter of a gallon.
Imperial pints—an eighth of a gallon.
Reputed quarts
measuring up to 27 ozs.—a sixth of a gallon.
Reputed pints
or smaller sizes—a twelfth of a gallon.

Bottles measured singly on importation to be measured up to ·001 of a gallon.

THE SECOND SCHEDULE.

Section 4.

TABLE OF EXEMPTIONS FROM DUTY.

1. Advertising matter of no commercial value passed as such by the Comptroller of Customs.
2. Agricultural Implements passed as such by the Comptroller of Customs.
3. Animal Charcoal.
4. Articles passed by the Customs authorities as the personal baggage of passengers arriving in the Colony from abroad.
5. Articles passed by the Comptroller of Customs subject to the sanction of the Governor, as imported for the official use of the Consulate of any foreign Country or Place: Provided that a similar privilege in respect of similar articles is accorded by the laws and customs of such foreign Country or Place to His Majesty's Consulate therein.
6. Articles sent to the Colony for repair or improvement when passed by the Comptroller of Customs.
7. Bank Notes (signed.)
8. Bottles, empty, passed by the Comptroller of Customs as suitable for preserves.
9. Bee Culture, Implements and Supplies used in, passed as such by the Comptroller of Customs.
10. Belting for Machinery.
11. Bullion and Coin other than raw silver and Mexican dollars.

Digitized by Google

12. Chemicals and other substances, which the Comptroller of Customs is satisfied are imported for the purification of water.
13. Chemicals necessary for the Cyanide Process in Gold Mining.
14. Chimneys or Smoke Stacks imported exclusively for use in connection with any machinery exempted from duty under this Schedule.
15. Cotton Seeds.
16. Drugs and appliances imported by or for the use of the Society for the Prevention and Treatment of Tuberculosis.
17. Fire Engines and hose and couplings for the same, and fire extinguishers.
18. Fish, fresh, not imported in cold storage.
19. Fruits, Vegetables and Ground Provisions not preserved and not enumerated in the Table of Specific Duties of Customs.
20. Furniture and Ornaments of a non-consumable nature proved to the satisfaction of the Comptroller of Customs to be imported for any place of worship of the Christian Religion in the Colony.
21. Goods, Stores, Arms and Ammunition imported by order of the Governor of the Colony.
22. Hides and skins (raw.)
23. Horses, Baggage, and Furniture of Officers on Imperial Service in His Majesty's Naval and Military Forces.
24. Ice.
25. Locks and Sluices for Sea Defences, Water Supply or Drainage of Land.
26. Launches of all kinds.
27. Library appliances and all articles and materials imported exclusively for the use of the Georgetown Public Free Library.
28. Locomotive Engines and Railway Plant.
29. Machinery (and component parts thereof), viz. :—

    Machines or sets of Machines to be worked by steam, water, fire or other power, or which before being brought into use, required to be fixed with reference to other moving parts, and which are intended—

    (*a*) for agricultural purposes when passed by the Comptroller of Customs;
    (*b*) for brick and tile-making;
    (*c*) for the preparing and ginning of Cotton;
    (*d*) for electric lighting;
    (*e*) for railway and power plant;
    (*f*) for mining, milling and cyaniding;
    (*g*) for the draining of land, the manufacture or preparation of the produce of raw materials, or for use in the manufacture or preparation of manures;
    (*h*) for sawmills, foundries and factories of whatever kind;
    (*i*) for steam and motor boats, launches and barges;
    (*j*) for the construction of gas works;
    (*k*) for the reaping and preparation of rice for the market.

    Note.—The term "Machinery" does not include tools and implements to be worked by manual or animal labour; and only such articles shall be admitted as component parts of machinery as are indispensable for the working of the machinery, and are owing to their shape or to other especial quality, not adapted for any other purposes.

Digitized by Google

30. Machinery accessories and other appliances or apparatus hereinafter specified, and which are intended—
    (*a*) for industrial or commercial purposes, viz.:—Cane carrier, lifter and elevator chains, iron bridges, iron cane punts, grating bars, and steam fittings of every description;
    (*b*) for use in cyaniding and industrial purposes, viz.:—Tanks, passed as such by the Comptroller of Customs;
    (*c*) for use in electric lighting and for railway power plant, viz.:—Wire;
    (*d*) for use in electric street lighting and locomotion viz.:—Motors and their parts, Controllers and their parts, Rheostats and rails and their appendages;
    (*e*) for use in connection with electric lighting when imported by the Mayor and Town Council of Georgetown or New Amsterdam for lighting any street or place belonging to them, or subject to their control, viz.:—Implements;
    (*f*) for use in mining, viz.:—Trucks and rails, wire cables, wheels and pulleys, ore buckets, battery perforated metal screens, belt conveyers, automatic samplers, amalgamated plates, pipes and drill steel;
    (*g*) for the construction of steam boats and barges, viz.:—Angles, plates, and other materials;
    (*h*) for the construction of gas works, viz.:—Gasometer, pipes and retorts;
    (*i*) for use exclusively in the manufacture of sugar or for the storage or supply of water, viz.:—Pans, tanks, teaches and other vessels;
    (*j*) for use exclusively in connection with any machinery exempted from duty under this schedule; and
    (*k*) apparatus and appliances to be used exclusively in the distillation of rum.
31. Motor Omnibuses imported by a contractor with the Government for the carriage of mails, passengers and their baggage.
32. Manures, Sulphate of Ammonia, Nitrate of Soda, Lime, and other substances which the Comptroller of Customs is satisfied are imported for use as manure or as remedies for diseases of or preventives of insect attacks on plants.
33. Maps (wall) and Copy Books imported for educational purposes.
34. Medals for numismatic collections.
35. Old iron for transhipment.
36. Packages in which goods are imported, including Carboys, and Drums containing Sulphuric Acid, except Trunks and Canisters, and except Hogsheads and Puncheons not containing Tobacco, Coals, Lime, Wines or Spirits, and except inner packages of a fancy description.
37. Packages and bags exported filled with produce and returned empty passed as such by the Comptroller of Customs.
38. Patterns and Samples, subject to any Regulations in that behalf made by the Governor-in-Council.
39. Photographs, unframed.
40. Pipes to be exclusively used for the sinking of artesian wells.
41. Plans.
42. Postage stamps.
43. Poultry.
44. Printed Books not subject to duty under Ordinance No. 3 of 1851, and manuscript.

Digitized by Google

45. Printing presses, and types, printing paper and printing ink, imported by or directly for the conductor of any newspaper or printing establishment for the exclusive purpose of being used by him in the course of his trade.
46. Provisions and Stores of every description imported by His Majesty's Government for the use of His Majesty's Naval or Military Forces.
47. Quinine, Sulphate of.
48. Sewing Machines.
49. Specimens illustrative of Natural History.
50. Seeds, garden; bulbs and roots, trees, plants, vines and seeds, and grains of all kinds for propagation or cultivation.
51. Steam Boilers of every description, and steam boiler plates, fittings, mountings, tubes and lagging.
52. Steam Diggers.
53. Steam Dredgers.
54. Tallow, Rosin, Caustic Soda, Soda Ash, and Silicate of Soda, which the Comptroller of Customs is satisfied are imported for the manufacture of soap.
55. Telegraph instruments and other materials imported by telegraph companies and necessary for the construction and use of their works, offices and stations in the Colony.
56. Tools used by artizans, woodcutters, miners and gold diggers, passed as such by the Comptroller of Customs.
57. Uniforms, arms, ammunition, accoutrements, and prizes imported by or for the use of His Majesty's Naval or Military Forces, or the Colonial Militia, or the Police Force, or any Volunteer Force or Rifle Association sanctioned by the Governor.
58. Vaccine lymph, and medicinal serum.
59. All steam and other vessels, locomotives, carriages, rolling stock, rails and such other material and appliances not herein already exempted as the Governor-in-Council considers necessary for the construction and maintenance of a Railway between the Demerara River and Essequebo River in terms of the contract dated the 11th day of December, 1893, made between the Sproston Dock and Foundry Company and the Government of this Colony.
60. All stores landed from an Immigrant vessel for the purpose of feeding the Immigrants conveyed thereby in terms of Contract of Conveyance, and subsequently certified by the Immigration Agent General to have been so used.
61. All materials for use in Railways or other special works which in the opinion of the Governor-in-Council may be useful in the development of the resources of the Colony.
62. All materials and articles imported by the Mayor and Town Council of Georgetown, or of New Amsterdam, for municipal purposes.

Digitized by Google

I assent.
F. M. HODGSON,
Governor.

BRITISH GUIANA.

[COMBINED COURT.]

ORDINANCE NO. 3 OF 1911.

AN ORDINANCE to impose certain Taxes for the Public Use of the Colony during the Financial Year 1911-1912, and to make provision for the Collection of the said Taxes. A.D. 1911.

[22nd March, 1911.]

WHEREAS a Statement has been laid before our present Combined Assembly showing the amount of the supplies which will be necessary to defray the Public Expenditure of the Colony during the Financial Year beginning on the 1st day of April, 1911, and ending on the 31st day of March, 1912;

And whereas it is necessary that certain Taxes should be imposed for the purpose of defraying in part the said Expenditure and that provision should be made by law for the collection of the said Taxes:

Be it therefore enacted by the Governor of British Guiana, with the advice and consent of the Combined Court thereof, as follows:—

1. This Ordinance may be cited as the Tax Ordinance, 1911. Short title.

Digitized by Google

Interpretation of term.

2. In this Ordinance the term "cart" includes any vehicle having two or four wheels.

Acreage Tax.

Amount and application of acreage tax.

3.—(1.) There shall be levied, collected and paid a Tax upon each acre of land in this Colony, being part of or worked with a plantation, which contains more than fifty acres under cane cultivation at the rates following, that is to say,—

1. For each Acre of Land under cane cultivation... ...$1 50
2. For each Acre of Land empoldered but not under cane cultivation 0 02

Provided that land belonging to a plantation and leased to farmers for the purpose of cane cultivation shall not be liable to acreage tax.

No. 23 of 1898.

(2.) The said tax shall be payable by the proprietors of plantations in such instalments and in such manner and subject to such conditions as by the Acreage Tax Ordinance, 1898, have been enacted or may from time to time be enacted by any Ordinance passed by the Governor with the advice and consent of the Court of Policy.

(3.) The abovementioned sums of one dollar and fifty cents and of two cents shall be exclusively applied in diminution of the amounts payable by the employers of indentured immigrants to the Immigration Fund and not otherwise.

Tonnage and Light Duties.

Amount of tonnage duties on sailing vessels.

4.—(1.) There shall be raised, levied, and collected upon every sailing vessel, except as hereinafter exempted, which enters at the Custom House at any port of this Colony a tonnage duty calculated according to the following rates, that is to say,—

1. On a vessel of seventy tons and upwards, per ton $0 25
2. On a vessel under seventy tons not to be collected more than four times in any one year, per ton 0 05

(2.) Where in any case the tonnage of a vessel is not a whole number of tons, the tonnage of such vessel for the purposes of this section shall be deemed to be the whole number nearest the actual number of tons.

Amount of tonnage duties on steam vessels.

Schedule.

5. The agent or consignee of every steam vessel, except as hereinafter exempted, landing or taking on board cargo at any port of this Colony shall pay to the Receiver General a tonnage duty of twenty-five cents per ton on the registered tonnage of the vessel or a tonnage duty on the weight or measurement of the goods landed or taken on board to be computed in the manner mentioned in the Table contained in the Schedule to this Ordinance: Provided that in no case shall the tonnage duty computed in either or both of

Digitized by Google

the said ways exceed the amount which would be payable once on the registered tonnage as aforesaid : Provided, also, that where a steamer carrying mails after arriving at any port of this Colony from any port beyond the seas and paying tonnage duty under this section leaves such port and subsequently within twenty-one days thereafter enters any port of this Colony on the return voyage, the tonnage duty payable on such return voyage shall not exceed the difference between the tonnage duty payable on the whole of such steamer's registered tonnage and the tonnage duty paid on such previous arrival.

Assessment and payment of tonnage duties on steam vessels.

6.—(1.) The agent or consignee of every steam vessel, except as hereinafter exempted, arriving with cargo at any port of this Colony and electing to pay a tonnage duty on the weight or measurement of the goods landed or taken on board shall deliver to the Comptroller or other proper officer of Customs at the time of the entry of the vessel, an estimate of the tonnage of all goods on board such vessel intended to be landed at ports in the Colony, and shall forthwith pay provisionally to the Receiver General, according to a warrant from the Comptroller or other proper officer of Customs, the amount of tonnage duties chargeable on such estimated tonnage ; and the agent or consignee of such vessel shall within thirty days, or such further time as the Comptroller may allow, after the time of entry of such vessel, deliver to the Comptroller or other proper officer of Customs a freight list of all goods on board such vessel landed at any port in the Colony, showing the weight or measurement of such goods together with the bills of lading for the same, and thereupon there shall be computed and determined by the Comptroller or other proper officer of Customs the exact amount of tonnage duties chargeable on such vessel, and if such amount be more than the amount provisionally paid, such agent or consignee shall forthwith pay the difference to the Receiver General according to a warrant from the Comptroller or other proper officer of Customs, and if such amount be less than the amount provisionally paid, the Receiver General shall refund the difference, according to a warrant as aforesaid.

(2.) The agent or consignee of every steam vessel, except as hereinafter exempted, leaving any port of this Colony with goods taken on board at that port and electing to pay a tonnage duty on the weight or measurement of the goods landed or taken on board shall, within three days after the departure of such vessel, produce to the Comptroller or other proper officer of Customs an account showing the weight or measurement of all such goods, and thereupon there shall be computed and determined by the Comptroller or other proper officer of Customs the amount of tonnage duties chargeable and to be paid on such vessel, and such account shall also show the nature and description of the goods taken on board at such port as aforesaid ; and the agent or consignee of such vessel

Digitized by Google

shall be liable for and shall pay to the Receiver General, within three days after the departure of such vessel, the amount of such tonnage duties, according to a warrant from the Comptroller or other proper officer of Customs.

Penalty for landing or taking on board more cargo than permitted.

7. If any larger quantity of goods is landed from or taken on board of any steam vessel, except as hereinafter exempted, than is set forth in the freight list or account hereinbefore mentioned, the vessel from which such goods were landed or on board of which such goods were taken, and the agent or consignee thereof, shall be liable to the payment of the full amount of the tonnage duties on such larger quantity, in addition to any penalty imposed by any Ordinance for the time being in force.

Cargo in transit exempt from tonnage duty.

8. Cargo transferred from one vessel to another in any part of this Colony or landed or warehoused for the purpose of being shipped to some place outside the Colony shall be exempt from tonnage duty, but should such goods be sold or brought into consumption in this Colony, then they shall be subject to the same rate of tonnage duty as would otherwise have been chargeable.

Exemptions from payment of tonnage duties.

9. The following vessels shall be exempted from the payment of tonnage duties, that is to say :—

1. Vessels belonging to His Majesty or belonging to or chartered by His Majesty, or his Majesty's Government, or any Foreign Government recognised by His Majesty, not employed in the carriage of merchandise on freight;
2. Vessels employed on any work of public utility and which, in the opinion of the Governor, ought to be exempt;
3. Vessels which, in the opinion of the Comptroller of Customs, are Yachts used for pleasure and not in any trade or business; and
4. Steamers going to or returning from New Amsterdam for the purposes of any contract with the Government when not carrying passengers or cargo.

Light duty.

10.—(1.) There shall be raised, levied and collected upon every vessel, other than a coasting vessel or a vessel under ten tons burthen, entering any port of the Colony a light duty of four cents per ton on the registered tonnage of such vessel:

Provided that vessels belonging to His Majesty or belonging to or chartered by His Majesty or His Majesty's Government, or any Foreign Government recognised by His Majesty, not employed in the carriage of merchandise on freight and all vessels entering any port solely for bunker coal, stores or provisions for use on board such vessel, shall be exempted from the payment of light duty.

(2.) There shall be raised, levied and collected upon every coasting vessel of ten tons burthen and upwards which enters the Port of New Amsterdam a light duty of two cents per ton.

Digitized by Google

Shipping fees. 57 and 58 Vict. c. 60.

11.—(1.) The following fees shall be payable upon all engagements and discharges of seamen effected under the Merchant Shipping Act, 1894, before the Harbour Masters of the Ports of Georgetown, New Amsterdam, Springlands or Morawhanna :—

Engagement of seamen	...	48 cents for each.
Discharge of seamen ...	...	48 cents for each.

(2.) The said Harbour Masters may refuse to proceed with any engagement or discharge unless the fees payable thereon are first paid.

(3.) For the purposes of this section the said Harbour Masters shall each be deemed to be a "Superintendent" within the meaning of the Merchant Shipping Act, 1894.

Rum and other Spirit Duties.

Rum and Spirit Duties.

12.—(1.) There shall be raised, levied and collected a duty upon every gallon of rum taken or sold for consumption in this Colony, whether the same is the produce or manufacture of this Colony or of any other Colony or place, at the rates following, that is to say :—

For every gallon of rum of the full strength of proof by Sykes' Hydrometer, and so on in proportion for any greater or less strength than the strength of proof, and for any greater or less quantity than a gallon, the sum of two dollars and fifty cents, unless such rum is taken by and sold for consumption to any holder of a Retail Spirit Licence for the sole purpose of being sold by him by retail in quantities of not more than one quart, and in a Retail Spirit Shop kept by him under a Licence, and is so sold by him in such quantities and no more, in such shop, except when he obtains the permission in writing of a Commissary of Taxation to sell a larger quantity to any particular person, when there shall be paid the sum of fifty cents.

(2.) Such duty, at the said rate, shall be in addition to all other duties or imposts leviable by this or any other Ordinance upon any such rum as aforesaid : Provided that any rum may be taken out of bond for the purpose of being used exclusively in any laboratory or in the preservation of specimens of Natural History for any Public Museum in the Colony, and, subject to such regulations as have been or may from time to time be made in that behalf by the Comptroller of Customs with the approval of the Governor, shall be exempt from duty.

Duties on Compounds. No. 1 of 1890.

13.—(1.) There shall be raised, levied and collected,—

(a.) Upon all compounds manufactured by a Compounder under the provisions of the Bitters and Cordials Ordinance, 1890, other than medicinal preparations made from or containing spirits, and removed from his licensed premises for consumption in the Colony, a duty at the rate of two dollars and fifty cents for every gallon of the strength of proof and so on in proportion for any greater alcoholic strength.

(b.) Upon all compounds passed by the Comptroller of Customs as medicinal preparations made from or containing spirits,

Digitized by Google

so manufactured and removed. a duty equal to the duty for the time being imposed upon like articles imported into the Colony or taken out of bond for consumption in the Colony.

(2.) Such duty shall be paid into the Treasury before the permit for the removal of such compound is issued.

(3.) Such compounds shall not be liable to the duty herein imposed upon Rum or other spirits.

Duties on other spirits.

14. Upon all other spirits manufactured in the Colony there shall be raised, levied and collected a duty. upon every gallon taken or sold for consumption in the Colony, at the rate of two dollars and fifty cents for every gallon of the strength of proof and so on in proportion for any greater alcoholic strength.

Excise duty on matches made and sold in the Colony.

15.—(1.) Upon all matches manufactured in the Colony there shall be raised, levied and collected a duty, at the rate of three dollars and fifty cents per case containing ten gross of boxes of not more than one hundred matches in each, and at a corresponding rate on any number of matches greater, equal to or less than 144,000 if not packed or however packed or put together.

Drawback on matches manufactured in Colony, etc.

(2.) Every person manufacturing matches in the Colony on which excise tax has been paid by virtue of this or any other Ordinance and exporting the same, shall be entitled to a drawback of excise tax on such matches, at and after the rate and amount fixed and paid on such matches and the manner of claiming such drawbacks shall be subject to the provisions of the Customs Ordinance, 1884, and any other Ordinance that may be hereafter passed for the regulation of drawbacks, and it shall be lawful for the Comptroller of Customs to permit matches so manufactured, and on which excise tax has been paid, to be exported under drawback, subject to such regulations in that behalf as may be from time to time made by the Comptroller of Customs with the approval of the Governor-in-Council.

No. 7 of 1884.

Excise duty on patent or proprietory medicines. No. 3 of 1889.

16. Upon all patent or proprietary medicines other than substances specified in Schedule III. to the Pharmacy and Poisons Ordinance, 1899, sold in the Colony, whether imported into the Colony or manufactured in the Colony, there shall be raised, levied and collected a duty at the rates following :—

(1.) If such patent or proprietary medicines have labels attached thereto indicating the medicinally active constituents and the proportions in which they are present a duty of four cents for every thirty-two cents or part thereof of the price at which the same is sold;

(2.) If such patent or proprietary medicines do not have such labels attached as aforesaid a duty of eight cents for every thirty-two cents or part thereof of the price at which the same is sold.

Digitized by Google

Stamp Duties.

17.—(1.) There shall be raised, levied and collected the following duties of stamps, that is to say,— Amount and mode of collection of Stamp Duties.

Affidavit or Declaration under the Statutory Declarations Ordinance, 1893 ... ...$ 0 24

Exemptions—

(1.) Affidavits made by police or rural constables for the purpose of proving the service of process in a Magistrate's Court;

(2.) Declarations made by officers of the Post Office under section 9 of the Post and Telegraph Ordinance, 1893;

(3.) Declarations made by applicants for Homestead Grants under Regulation 28 of the Crown Lands Regulations, 1910.

Agreement or any Memorandum of Agreement not otherwise specifically charged with any duty, whether the same is only evidence of a contract or obligatory upon the parties from its being a written instrument 0 12

Exemptions—

(1.) Agreement or Memorandum the matter whereof is not of the value of $25;

(2.) Agreement or Memorandum for the hire of any labourer, artificer, manufacturer, or menial servant;

(3.) Agreement, Letter or Memorandum made for or relating to the sale of any goods, wares or merchandise;

(4.) Agreement or Memorandum made between the master and any mariner of any vessel for any voyage coastwise in this Colony;

(5.) Agreement made with the Postmaster-General or any one on his behalf for the renting of any telephone wire and apparatus;

(6.) Guarantee for treatment of paying patient under the Hospital Patients Regulations, 1903;

(7.) A guarantee given by any person under regulations made by the Committee of the Georgetown Public Free Library under the Georgetown Public Free Library Ordinance, 1908.

Ante-nuptial Contract or Marriage Settlement 3 60

Articles of Apprenticeship or Clerkship to a Barrister-at-Law, Advocate or Attorney-at-Law 20 00

BANKER'S CHEQUE—

On any Cheque on any Bank or Banking Company in this Colony 0 02

Exemption—Cheques drawn by any Public Officer or any Officer of His Majesty's Naval or Military Service in the execution of his duty.

BILL OF EXCHANGE—FOREIGN OR INLAND—

Payable on demand or at sight 0 04

Every other kind whatsoever drawn or expressed to be payable or actually paid, or endorsed, or in any manner negotiated within this Colony—

Digitized by Google

For every sum not exceeding			$24	...	...$	0 04
Exceeding $24 and not exceeding			48	...	...	0 08
Do.	48	do.	120	...	...	0 12
Do.	120	do.	240	...	...	0 24
Do.	240	do.	360	...	...	0 36
Do.	360	do.	480	...	...	0 48
For every additional $480 or part thereof				...	...	0 48

PROMISSORY NOTE—

Payable on demand or at sight for $10 and upwards ... 0 02

Of any other kind whatsoever (except a Bank Note) for Ten Dollars or upwards, drawn or expressed to be payable or actually paid, or endorsed or in any manner negotiated within this Colony for any of the sums above specified, the above rates.

Exemptions—

(1.) Bills of Exchange purchased by the Government.

(2.) Bills of Exchange drawn by the Government on the Crown Agents for remittances for charges in respect of the Postal Union expenditure.

(3.) Bills of Exchange, Inland, for payment of wages for any sum not exceeding $25.

Bills of Health 1 00

Exemption—Bills of Health issued for the use of vessels mentioned in section 9, sub-head 1.

Bills of Lading, each copy 0 12

Bill of Sale or Mortgage, for every $250 or part thereof ... 0 30

Bill of Transfer or Assignment thereof, for every $250 or part thereof 0 15

Cancelment of Bill of Sale or Mortgage, for every $250 or part thereof 0 30

Provided that the total Stamp Duty shall not exceed $3 60.

Certificate or Declaration by the Governor legalizing any document or documents or signature or signatures ... 5 00

Charter Party, or any agreement or contract for the charter of any vessel, or any Memorandum, Letter or other Writing between the master or owner of any vessel and any other person for or relating to the freight or conveyance of any money, goods or effects on board of such vessel ... 0 12

On every conveyance, transport or letters of decree for immovable property and on all transfers of rights over or interests in any Crown Lands held under any lease, licence or permission an *ad valorem* duty of one per centum on the consideration paid for such conveyance, transport, letters of decree or transfer: Provided that this duty shall not be charged in cases where immovable property or such rights or interests in Crown Lands as aforesaid is or are sold by auctioneer at public auction.

Digitized by Google

On every Transfer of any Scrip or Stock at the following rates:—

Where the face value does not exceed $24					...	...	$	02
Exceeds $24 and does not exceed				48	...	...		04
Do.	48	do.	do.	120	...	...		06
Do.	120	do.	do.	240	...	...		12
Do.	240	do.	do.	360	...	...		18
Do.	360	do.	do.	480	..	...		24
For every additional $480 or part thereof					...	...		24

DEEDS—

On a Power of Attorney providing for the representation of a person resident in and remaining in the Colony ...	1	20
On a Power of Attorney providing for the representation of a person in his absence from the Colony... ...	3	60
On a Power of Attorney for the sale, transfer or acceptance of any Scrip, Stock or Shares	0	24
On every Deed of any kind whatever not otherwise specifically charged with duty and not expressly exempted from all Stamp Duty	3	60
On every Deed, Decree, or Instrument whereby immovable property is conveyed in exchange, if no sum or sums under $960 is or are paid for equality of exchange ...	9	60
Above $960, *ad valorem* duty as on a sale on the sum to be paid.		
On every Deed or other Instrument executed wholly out of the Colony, and not bearing the British *ad valorem* Stamp, the same duty as on a like Instrument executed in the Colony.		
On every Deed or other Instrument executed partly in the Colony on which the British *ad valorem* duty has been impressed, one-half of the Colony duty.		
On every Bond or Debenture issued by any person, company or corporation for the payment of money borrowed by them an *ad valorem* duty of one-half of one per centum on the amount of such Bond if such amount does not exceed $700, and if such amount does exceed $700 a duty of	3	60
On every Deed or other Instrument executed wholly out of the Colony, bearing the British *ad valorem* Stamp, the Colony duty, or, in the option of the parties, a duty of...	16	80
But if every such Deed or Instrument executed wholly or partly out of the Colony relates to land or property therein and is not stamped within twelve months from its execution, then the full Colony duty shall be payable.		

Exemptions—

(1.) All Bonds executed under the provisions of the Spirits Ordinance, 1905.

(2.) Bonds given by vendors of Stamps under the Stamp Duties Management Ordinance, 1888.

(3.) Powers *ad lites.*

(4.) Acts of deposit of any document or money in the Registry of Court.

(5.) Colonial Bonds and Bonds issued by the Consolidated Immigration Loan Commissioners.

Digitized by Google

(6.) Bonds or recognizances under the provisions of the Small Tenements and Rent Recovery Ordinance, 1903.

(7.) Bonds or Recognizances entered into in any criminal proceeding.

Leas of House or Land or of House and Land or transfer thereof, where the annual value exceeds $250 ...$ 0 60

LEGACY DUTY—

Legacies and Successions to personal or movable estate upon intestacy where the testator, testatrix, or intestate shall have died on or after the day on which these duties come into force;

For every Legacy, specific or pecuniary, or of any other description, given by any will or testamentary instrument either out of personal or movable estate or charged upon immovable property or out of any moneys to arise by the sale, mortgage, or other disposition of immovable property, whether such gift be by way of annuity or in any other form;

Also for the clear residue or for every share of the clear residue of personal or movable estate (after deducting debts, funeral expenses, legacies, and other charges first payable thereon), whether the title to such residue or share thereof shall accrue by virtue of any testamentary disposition or upon a total or partial intestacy;

And also for the clear residue or for every share of the clear residue of the moneys to arise from the sale, mortgage, or other dispositions of any immovable property directed to be sold, mortgaged, or otherwise disposed of by any will or testamentary instrument (after deducting debts, funeral expenses, legacies, and other charges first made payable thereout, if any):—

To a child or descendant of a child of the deceased, or to a father or mother or any lineal ancestor of the deceased	$\frac{1}{2}$ per cent.
To a brother or sister or any descendant	$1\frac{1}{2}$ per cent.
To an uncle or aunt or any descendant ...	$2\frac{1}{2}$ per cent
To a great-uncle or aunt or any descendant ...	3 per cent.
To any other relation or to a stranger in blood ...	5 per cent.

Exemptions—

(1.) Legacy or residue left to a husband or wife of the deceased;

(2.) Money left for payment of legacy duty, so that a bequest shall be given duty free;

(3.) Legacy of books, prints, pictures, statues, works of art, or other specific articles to a corporation, society, or endowed school in this Colony, to be preserved by the donee and not for the purposes of sale; and

(4.) Legacy or residue left by a person whose whole personal estate does not amount to $500.

Licence for Marriage without publication of Banns ... 10 00

Licence to practise as a Chemist and Druggist, to be issued by the direction of the Receiver General to those persons who are, under the Pharmacy and Poisons

Digitized by Google

Ordinance, 1899, qualified to dispense and compound drugs: Provided that a person who obtains any such Licence under this section, or under any similar enactment, shall not be required to renew the same in any Financial Year thereafter: Provided further that no person who at the commencement of this Ordinance holds a licence to practise as a druggist shall be required to take out any further licence in order to enable him to practise as a Chemist and Druggist	$	5 00
Oath or Affidavit taken or made by a Barrister-at-Law, Advocate or Attorney-at-Law, on his admission to practise		100 00
Oath or Affidavit taken or made by a Notary Public or Sworn Clerk, on his admission		30 00
Passports—each		0 24
Policies of Insurance and transfer and assignment thereof ...		0 12
Private Bill to be paid before the second reading (except where the Governor and Court of Policy may be pleased to remit payment of the same)		100 00
Provisional Permit granted by the Comptroller of Customs ...		0 24
Proxy to vote at a meeting		0 04
Receipt including any Note, Memorandum, or writing whatsoever whereby any money amounting to ten dollars or upwards is acknowledged or expressed to have been received, or deposited or paid, or whereby any debt or demand, or any part of a debt or demand, is acknowledged to have been settled, satisfied, or discharged, or which signifies or imports any such acknowledgment, and whether the same is or is not signed with the name of any person		0 02

Exemptions—

(1.) Banker's acknowledgment of any Bill or Note for acceptance, or collection.
(2.) Banker's Receipt in a deposit Book for lodgment at call.
(3.) Receipt for any Postal Money Order.
(4.) Receipt given by any Public Officer or any Officer of His Majesty's Naval or Military Service in the execution of his duty.
(5.) Receipt given for return of duties in over-entries.
(6.) Receipt given to or by a depositor on lodging or withdrawing money from any Government or Post Office Savings Bank, or the Savings Department of the British Guiana Bank.
(7.) Receipt given by any Building Society for subscription Shares.
(8.) Receipt given by any person who has been an inmate of any institution belonging to the Government, for money paid to him which has been in the custody of any officer of such institution for safe custody.
(9.) Receipt written upon any Promissory Note duly stamped.

Share or Scrip Certificates in all Companies or Corporations ...		0 24

Digitized by Google

SUCCESSION DUTY—

On every succession, according to the value thereof—

To the lineal issue or lineal ancestor of the predecessor	1 per cent.
To a brother or sister or any descendant ...	1½ per cent.
To an uncle or aunt or any descendant ...	2½ per cent.
To a great-uncle or aunt or any descendant ...	3 per cent.
To any other relation or to a stranger in blood	5 per cent.

Exemptions—

(1.) Where the whole succession or successions derived from the same predecessor and passing upon death to any person or persons shall not amount in money or principal value to $500;

(2.) Any succession which, as estimated according to the provisions of the Ordinance in that behalf, is of less value than $100 on the whole;

(3.) Any moneys applied to the payment of the duty on any succession according to any trust for that purpose;

(4.) Any successions which, if it were a legacy bequeathed to the successors by the predecessors, would be exempted from legacy duty; and

(5.) Any property subject to a legacy duty.

TESTAMENTARY DUTY—

On the affidavit to be required and received from the person depositing the will or on the inventory to be filed in a case of intestacy, where the value of the estate and effects exclusive of what the deceased shall have been possessed of or entitled to as a trustee and not beneficially, shall be above $500 ... ...$ 7 50

And so on at the rate of $7 50 for every $500 or part of $500 *ad infinitum*.

No. 4 of 1888 and No. 5 of 1892.

(2.) The said duties shall be raised, levied and collected in the manner and subject to the definitions, provisos, limitations, and conditions set forth in any Ordinance now in force, or which may hereafter be passed by the Governor and Court of Policy, in respect thereof.

Substitution of one duty for Legacy Succession and Testamentary Duties. No. 4 of 1898.

18.—(1.) In lieu of the several duties of stamps in the last preceding section mentioned under the heads of Legacy Duty, Succession Duty and Testamentary Duty there shall be raised, levied and collected in the case of persons dying after the commencement of the Estate Duty Ordinance, 1898, the following Duty, namely,—

On the value of any property passing on the death of a deceased person to:—

(*a.*) A husband or wife or any child or descendant of a child of the deceased after allowing such deductions therefrom or in respect thereof as are specified in the said Ordinance ... ...1 per cent.

Digitized by Google

(*b.*) A father, mother, brother or sister, after allowing the deductions aforesaid ... ...3 per cent.

(*c.*) Any other person after allowing the deductions aforesaid ... ...6 per cent

Exemption—

Any estate and property (otherwise subject to such duty) the value of which before any deductions therefrom are made does not exceed in the whole $480.

(2.) The said duties shall be raised, levied and collected in the manner and subject to the definitions, provisos, limitations and conditions set forth in the said Ordinance.

Licence Duties.

Banking House Licence.

19. Every Banking Company authorized to issue notes payable to bearer on demand which occupies any premises or counting-house in the Colony shall take out a Licence for such premises or counting-house and pay for the same the sum of one thousand dollars: Provided that such Banking Company shall not be bound to take out any trade licence for such premises or counting-house: Provided, also, that not more than one Licence shall be required in respect of each Banking Company.

Licence for Insurance Company.

20.—(1.) Every person or Company carrying on any Fire and Life and Accident Insurance business or any Fire, or Life, or Accident Insurance business in the Colony shall take out a Licence for so doing and shall pay for the same the sum of two hundred and fifty dollars.

(2.) Where any person acts in this Colony as the agent of any company carrying on any Fire, and Life and Accident Insurance business or any Fire, or Life, or Accident Insurance business in the Colony, such person shall take out a Licence for so doing, and shall pay for the same the sum of two hundred and fifty dollars, unless the company for which he acts has taken out the licence hereinbefore required.

Trade Licence in Georgetown and New Amsterdam

21.—(1.) Every person save as in the next section provided who occupies any store, shop, room, shed, stall, or yard in Georgetown or within a quarter of a mile of the Municipal boundaries thereof, or in New Amsterdam, in which there are sold, bartered, or exposed for sale, any goods, wares, merchandise, or provisions (exclusive of spirits, drugs, patent or proprietary medicines, or any articles for sale of which a licence with a special duty charged thereon is provided by law), or who occupies any office or counting-house in Georgetown or within a quarter of a mile of the Municipal boundaries thereof, or in New Amsterdam, for the purpose of carrying on any mercantile business therein, shall take out a licence for each such store, shop, room, shed, stall, yard, office or counting-house and shall pay for the same on the basis of the annual rental

Digitized by Google

of the store, shop, room, shed, stall, yard, office or counting-house so occupied according to the following scale : —

ANNUAL RENTAL VALUE.					LICENCE DUTY
Where the appraised rental exceeds				$10,000	$250
Exceeds	$9,000	but does not exceed		10,000	230
,,	8,000	,,	,,	9,000	210
,,	7,000	,,	,,	8,000	190
,,	6,000	,,	,,	7,000	170
,,	5,000	,,	,,	6,000	150
,,	4,000	,,	,,	5,000	130
,,	3,000	,,	,,	4,000	120
,,	2,000	,,	,,	3,000	110
,,	1,500	,,	,,	2,000	100
,,	1,000	,,	,,	1,500	90
,,	750	,,	,,	1,000	70
,,	500	,,	,,	750	50
,,	250	,,	,,	500	30
,,	150	,,	,,	250	20
,,	100	,,	,,	150	15
,,	50	,,	,,	100	12
does not exceed				50	8

(2.) The appraisements of rental value shall be made by the Commissary of Taxation of the district, subject to the approval of the Receiver General and such Commissary shall, as soon as they are made, communicate them to the persons requiring the licences respectively.

(3.) Any such person may appeal from such appraisement to the Stipendiary Magistrate of Georgetown, when the premises in question are situate in or near Georgetown, and to the Stipendiary Magistrate of the Berbice Judicial District, when the premises are in New Amsterdam, who shall respectively have power to fix the rental value and whose decision shall be final.

(4.) The person desiring to appeal shall within seven days of notification of the assessment to him by the Commissary of Taxation, lodge with the Clerk of the Court having jurisdiction, a statement in duplicate setting forth a description of the premises and rental value assessed as aforesaid, and the rental value assessed by himself, and the matter shall then be dealt with under the provisions of the Petty Debts Recovery Ordinance, 1893, in so far as they are applicable, the said statement being deemed a plaint and the person appealing and the Receiver General being deemed the plaintiff and defendant respectively.

No. 11 of 1893.

(5.) No such licence shall authorize any person to keep any shop for the sale of fresh meat uncooked.

Licence for market.

22. The Mayor and Town Council of Georgetown shall take out a licence for each public market owned by them, and shall pay for the same the following sums :—

Stabroek Market	$200
Cumingsburg Market	30
Bourda Market	30

Digitized by Google

The Mayor and Town Council of New Amsterdam shall take out a licence for the public market owned by them, and shall pay for the same the sum of forty dollars:

Provided that nothing contained in this section shall exempt any person trading in any market aforesaid who trades in any article for the sale of which a licence with a special duty thereon is provided by law, from taking out such last mentioned licence.

Trade Licence in Rural Districts.

23. Every person who occupies any store, shop, room, stall, shed or yard, in any part of the Colony other than Georgetown, and not within a quarter of a mile of the Municipal boundaries thereof, or New Amsterdam, in which there are sold, bartered or exposed for sale any goods, wares, merchandise, or provisions, exclusive of spirits, drugs or any other articles for the sale of which a licence with a special duty charged thereon is provided by law, shall take out a licence for such store, shop, room, shed, stall or yard, and shall pay for the same the sum of eight dollars, unless provisions alone are dealt in, in which case the sum payable shall be four dollars.

Licence for sale of goods by Master of Vessel.

24. Every Master or Supercargo of a vessel, or other person on board, who arrives in this Colony having on board goods for sale by him on his own account or on commission to him not consigned, at the time and place of shipment, by bill of lading to some person holding a trade licence, shall be bound to report such goods at the Custom House and to take out a licence for each voyage and to pay for the same the sum of forty-eight dollars, unless such Master, Supercargo, or other person, with the knowledge and consent of the Comptroller of Customs, transfers such goods for sale to some person holding a trade licence, by instrument in writing under his hand.

Druggist's Licence in Georgetown and New Amsterdam.

25. Every person who sells, barters, exposes or offers for sale drugs, including patent and proprietary medicines, whether with or without other goods, wares, or merchandise (exclusive of articles for the sale of which a licence with a special duty charged thereon is provided by law), in a shop, private hospital or house, shall take out a licence for such shop, private hospital or house, and shall pay for the same if such shop, private hospital or house is situated in Main Street or to the westward thereof in the Wards of North Cumingsburg, South Cumingsburg, Robb's Town, New Town or Stabroek, in Georgetown, the sum of sixty dollars, and if such shop, private hospital or house is situated in any other part of Georgetown or within one mile thereof, or in New Amsterdam, the sum of twenty dollars, and if the same are sold in any market owned by the Town Councils of Georgetown or New Amsterdam, the sum of sixteen dollars.

Druggist's Licence in Rural Districts.

26. Every person who occupies any store, shop, room, shed, stall or yard, in any part of the Colony other than Georgetown or within one mile thereof, or New Amsterdam, in which there are sold, bartered, exposed or offered for sale any drugs, including patent and proprietary medicines (exclusive of any article for the sale of which a

Digitized by Google

licence with a special duty charged thereon is provided by law), or who sells, barters, exposes, or offers for sale any drugs, patent and proprietary medicines, shall, in addition to any other licence required by this Ordinance to be taken out, take out a licence for such store, shop, room, shed, stall, or yard, to entitle him to sell, barter, expose, or offer for sale such drugs, patent and proprietary medicines, and shall pay for the same the sum of four dollars:

Provided that a licence to sell drugs under this or the last preceding section shall not entitle a person to practise as a druggist in the dispensing or compounding of drugs.

Butcher's Licence in Rural Districts.

27. Every person who occupies any store, shop, room, shed, stall, yard or place, in any part of the Colony other than Georgetown or New Amsterdam, where meat other than fresh pork or game is sold, bartered, exposed or offered for sale, shall take out a licence for such store, shop, room, shed, stall, yard or place, and shall pay for the same the sum of eight dollars: Provided that no such licence shall authorize the carrying on in the same store, shop, room, shed, stall, yard or place, of any other trade or occupation for the sale of any article for which a licence with a special duty charged thereon is provided by law: Provided that a licence under this section, to be called an Occasional Butcher's Licence, available for three days, to be specified in such licence, may be issued for the sum of fifty cents.

Licence for cook-shop.

28. Every person who keeps a shop for the sale of cooked provisions or food prepared for use situated in any part of Georgetown or New Amsterdam shall take out a licence for such shop, and shall pay for the same the sum of one dollar.

Licence for shop for sale of milk, etc.

29. Every person who keeps a shop in Georgetown or within a quarter of a mile of the municipal boundaries thereof or in New Amsterdam for the sale of fresh milk and its products, bread, cakes or non-alcoholic aërated or mineral waters only, shall take out a licence for such shop and shall pay for the same the sum of three dollars per annum.

Licence for sale of explosives.

30.—(1.) Every person who takes out a licence for the sale of explosives by wholesale shall pay for the same the sum of eight dollars; and every person who takes out a licence for the sale of explosives by retail shall pay for the same the sum of four dollars.

(2.) In this section, the term "explosives" does not include fireworks.

Licence for sale of fire works.

31.—(1.) Every person who sells fireworks of any description, whether by wholesale or retail, shall take out a licence for so doing, and shall pay for the same the sum of twenty-four dollars.

(2.) For the purpose of this section, the term "fireworks" means any substance manufactured with a view to produce a pyrotechnic effect.

Digitized by Google

Licence for importation and sale of opium, etc.

32. Every person who imports opium, charas, bhang, or gange, or who sells opium, charas, bhang or gange, by wholesale in quantities of not less than ten pounds *avoirdupois*, shall take out a licence for so doing, and shall pay for the same the sum of four hundred and eighty dollars, payable in equal quarterly instalments in advance ; and every person who keeps for sale or sells, barters, exposes, or offers for sale by retail any opium, charas, bhang, or gange in less quantities than ten pounds *avoirdupois*, shall take out a licence for so doing, and shall pay for the same the sum of twenty dollars.

Licence for sale of tobacco.

33. Every person who sells, barters, exposes, or offers for sale tobacco, whether manufactured or not, cigars, or cigarettes, shall take out a licence for so doing, and shall pay for the same the sum of five dollars.

Auctioneer's Licence, etc. *See Ordinance No. 6 of* 1888.

34.—(1.) Every person who acts as a Public Auctioneer by a licence issued under and by virtue of any Ordinance passed or to be passed by the Governor, with the advice and consent of the Court of Policy, shall pay for such licence the annual sum specified in such Ordinance : Provided that any person who acts as a Public Auctioneer for the town of New Amsterdam only, shall pay for his licence as such Auctioneer the sum of thirty dollars annually in advance.

(2.) Such licence shall not authorize any such Public Auctioneer to keep any store or other place without taking out a trade licence for the same as hereinbefore provided.

(3.) On the gross amount of every sale by auction, there shall be paid by the seller to the Auctioneer, who shall pay the same into the Treasury, the sum of one dollar for every one hundred dollars of the amount of such sale ; and on the gross amount of every such sale by auction there shall also be paid by the purchaser to the Auctioneer, who shall pay the same into the Treasury, the sum of two dollars for every hundred dollars of the amount of such sale.

House Agent's Licence.

35. Every person, other than an Auctioneer, who acts or carries on the business of a house agent or commission agent for the sale of houses, tenements or immovable property shall take out a licence for so doing and shall pay for the same the sum of twenty-five dollars a year.

Weigher & Gauger's Licence. No. 1 of 1883.

36. Every person who acts as a Weigher and Gauger or as a Weigher or a Gauger, and who, under the provisions of the Weighers and Gaugers Ordinance, 1883, is required to obtain a licence from the Board of Examiners appointed under the said Ordinance, shall, in addition to such licence, take out another licence and pay for the same the sum of ten dollars : Provided that Weighers and Gaugers solely employed by the Customs or Commissary Department shall not be required to take out such last-mentioned licence.

Pawnbroker's Licence.

37. Every person who carries on the business of taking goods and chattels in pawn shall take out a licence for so doing and shall pay for the same, if carrying on such business in Georgetown or within

Digitized by Google

half a mile thereof, the sum of four hundred and eighty dollars, and if carrying on such business in New Amsterdam or within half a mile thereof, the sum of two hundred and forty dollars, and if carrying on business elsewhere, the sum of two dollars.

Huckster's Licence.

38. Every person who carries on the trade or business of a huckster, and sells, barters, exposes, or offers his goods for sale at or in any place within this Colony shall take out a Huckster's Licence and pay for the same the sum of four dollars, and any person holding such a licence who employs any person to carry or sell goods for him shall take out an additional licence in his own name and shall pay for the same the sum of two dollars: Provided that no such licence shall be required where the goods are exposed for sale in any room or stall in a market hired by the holder of any such licence, or for the sale of bread, ice, pastry, sweetmeat, jams, jellies, fresh fish, pork, game, eggs, milk, or vegetables grown in the Colony, or of fresh fruit, or cocoa-nut oil or charcoal, or for the sale of any produce of land occupied or owned by the seller or his principal, or for the sale of any animal which has been nourished on such land: And provided further that no such licence shall have any force within ten miles of any claims located and worked under the Mining Ordinance, 1903, or the Mining Regulations for the time being in force, or shall entitle the holder thereof to carry on the trade or business of a huckster within any such area as aforesaid: And provided further that no such licence shall be required by any person who sells only copies of The Bible or any portions thereof.

No. 1 of 1903.

Licence for keeping Bonded Warehouse.

39. Every person who keeps a bonded warehouse appointed for the receiving and securing of goods the duties on which are unpaid shall take out a licence for the same, and shall pay for such licence the sum of one hundred and twenty dollars.

Licence for schooner, etc.

40. Every person, not being an Aboriginal Indian, who keeps and uses, or owns and permits to be used, any Colony schooner, sloop, vessel, boat, bateau, corial, or craft, except craft used exclusively within the plantations, estates or villages, and except the ballahoos used by the woodcutters exclusively within the creeks, shall take out a licence for such schooner, sloop, vessel, boat, bateau, corial or craft, and shall pay for the same, the sum of twenty-four cents.

Licence for carriage, etc. kept for pleasure.

41. Every person not being a Naval or Military Officer on actual service, who keeps and uses, or owns and permits to be used, any carriage, cart, horse, pony, mule, or bicycle or other cycle, not kept for the purposes of trade or for hire, shall take out a licence to keep and use each such carriage, cart, horse, pony, mule, or bicycle or other cycle and shall pay for the same as follows, that is to say,—

1. For a licence for each four-wheeled carriage, including motor cars	$10 00
2. For a licence for each two-wheeled carriage	5 00
3. For a licence for each horse, pony, or mule	4 00
4. For a licence for each cart drawn by any of the above-mentioned animals	6 00

Digitized by Google

5. For a licence for each cart drawn by a donkey ... $ 4 00
6. For a licence for each bicycle or other cycle 2 00

Provided that no licence shall be required for any carriage, cart, horse, pony, or mule, bicycle or other cycle the property of the Government of this Colony, or for any horse or carriage, or for any bicycle or other cycle kept by any member of the Police Force for the performance of his duty as a member of such force, or for any bicycle or other cycle which is kept by any member of any cycle corps of the British Guiana Militia Force for the performance of his duty as a member of such corps if a distinctive label to be supplied by the Receiver General, free of charge, be affixed to such cycle in such manner and to such part thereof as is required by the Receiver General, or for any bicycle or other cycle kept for the use of and only by a child under the age of twelve years :

Provided further that a cycle licence available for one month and renewable from month to month may, in the discretion of the Receiver General, be issued to any person who satisfies that Officer that he is a visitor to the Colony, for the sum of fifty cents per month.

Licence for omnibus, etc., kept for trade, etc.

42. Every person who in any case not provided for in the following section of this Ordinance keeps and uses, or owns and permits to be used, any omnibus, tramcar, carriage, cart, horse, pony, mule, ox, bicycle or other cycle for the purposes of trade or for hire, shall take out a licence for each such omnibus, tramcar, carriage, cart, horse, pony, mule, ox, bicycle or other cycle, and shall pay for the same as follows, that is to say,—

1. For a licence for each omnibus or tramcar other than a tramcar worked by electricity plying within Georgetown or New Amsterdam ... .$ 25 00
2. For a licence for each tramcar worked by electricity ... 50 00
3. For a licence for each tramcar not constructed to be worked by electricity but which is attached to and drawn by a tramcar worked by electricity in accordance with such conditions as the Colonial Civil Engineer may impose for the public safety 12 00
4. For a licence for every other omnibus or tramcar ... 12 00
5. For a licence for each hackney carriage plying in Georgetown 5 00
6. For a licence for each four-wheeled carriage including any hearse used in Georgetown or New Amsterdam ... 10 00
7. For a licence for each four-wheeled vehicle used in any Rural District exclusively for the conveyance of passengers and their baggage 10 00
8. For a licence for each two-wheeled carriage 5 00
9. For a licence for each horse, pony, mule or ox ... 4 00
10. For a licence for each cart drawn by any of the above-mentioned animals, with or without springs, kept and used in Georgetown 24 00
11. For a licence for each cart, drawn by any of the above-mentioned animals, with or without springs, kept and used elsewhere than in Georgetown 12 00

Digitized by Google

12. For a licence for each cart drawn by a donkey, kept and used in Georgetown	$	4 00
13. For a licence for each cart drawn by a donkey, kept and used elsewhere than in Georgetown		2 00
14. For a licence for each bicycle or other cycle		2 00
15. For each motor car plying for trade or hire in town or country...		24 00

Provided that no licence shall be required—

(*a.*) For any race horse brought to this Colony and entered at any race, if such race horse does not remain in the Colony for a period exceeding three months: or

(*b.*) For any hearse not used in Georgetown or New Amsterdam; or

(*c.*) For any watering cart, mule or donkey cart, or any animal drawing the same, which is owned and used exclusively by the Mayor and Town Council of Georgetown or of New Amsterdam for municipal purposes.

Provided also, that in every licence issued under this section, it shall be stated whether the animal or thing in respect of which the licence is issued is to be used for the purposes of trade or for hire, or for both such purposes, and the Licence shall have effect accordingly.

Licence for horse, &c., on sugar plantations, etc.

No. 11 of 1910.

43. Every person who keeps and uses, or owns and permits to be used any horse, pony, mule, ox or cart, belonging to and used only in the service of any sugar plantation (as defined by the Roads Ordinance, 1910) or of any wood-cutting grant, cattle farm, lot or farm under cultivation, cocoa estate, or private grant, or any mining or placer claim, shall take out a licence and shall pay for the same as follows:—

1. For a licence for each horse, pony, mule or ox ...	$4	00
2. For a licence for each cart drawn by any of the above-mentioned animals		5 00
3. For a licence for each cart drawn by a donkey ...		2 00

Provided that no licence shall be required for any such animal or cart if used only within the bounds of any such sugar plantation, wood-cutting grant, cattle farm, lot or farm under cultivation, cocoa estate, private grant, mining or placer claim, as aforesaid:

Provided further, that any person having a licence for any animal or cart under this section, may keep and use and own and permit to be used the same, for any purposes other than those of trade or hire, without taking out any further licence for the same.

Licence for keeping dog.

44. Every person not being an Aboriginal Indian who keeps any dog shall take out a licence for so doing, and shall pay for the same the sum of one dollar: Provided that no licence shall be required under this section to keep a dog under six months of age, or any dog kept by a blind person for his guidance: Provided further, that in any proceedings taken in pursuance of this section, if any dog shall appear to the Magistrate to be over six months of age, such dog shall be deemed to be over that age unless the contrary is proved.

Digitized by Google

Licence for fire-arm

45. Every person not being a Naval or Military Officer on actual service, who carries or uses any rifle, fowling-piece, or other gun, or any pistol or revolver (except rifles or guns in the possession of the Militia or any authorized Volunteer Force or Rifle Association used exclusively for such purposes, and on such terms and conditions as may from time to time be fixed by the Governor and Court of Policy, or in the possession of the Police or other persons specially authorized by Ordinance to keep arms to be used exclusively in the public service) shall take out a licence for the same, and shall pay for any rifle, fowling-piece, or other gun the sum of four dollars, and for any pistol or revolver the sum of five dollars: Provided that no Aboriginal Indian shall be liable to any forfeiture or penalty for not taking out a licence to carry or use any rifle, fowling-piece, or other gun: Provided further, that a licence under this section available for sixty consecutive days may be issued for the sum of one dollar.

Liquor Store Licence.

46.—(1.) Every person who keeps a liquor store or imports and sells spirits in bond, in Georgetown or New Amsterdam, shall take out a licence for so doing and shall pay for the same the sum of one hundred dollars.

(2.) Every holder of a Liquor Store Licence may, on taking out an additional licence, sell, dispose of and deliver from his licensed premises, spirits in quantities of not less than one reputed quart at a time, not to be consumed on such licensed premises.

(3.) Such holder shall pay for such additional licence, over and above the amount he has paid for his Liquor Store Licence, the sum of forty-eight dollars.

Hotel or Tavern Licence.

47.—(1.) Every person who keeps a hotel or tavern in which spirituous liquors, malt liquors, or wine are or is sold shall take out a licence to keep the same, and shall pay for such licence, if such hotel or tavern is situated in Georgetown, the sum of four hundred and eighty dollars, or in any station of the Demerara Railway Company except the Georgetown Railway Station, the sum of twelve dollars, and if it is situated elsewhere in the Colony, the sum of one hundred and twenty dollars; and each such sum shall be payable in advance in equal quarterly instalments.

(2.) Such licence shall authorize the sale, to be drunk on any part of the premises, of all spirituous liquors, except rum, and of malt liquors and wine.

Retail Spirit Licence.

48.—(1.) Every person who keeps a retail spirit shop shall take out a licence for so doing and shall pay for the same at the rate of two dollars for each gallon of the average annual quantity of rum sold by him during the three financial years, ending on the thirty-first day of March, 1908, and in the case of a new licence granted for the first time after the commencement of this Ordinance, the holder of such licence shall pay the same sum as is paid by the person who keeps the retail spirit shop nearest to the shop for which such new licence is granted: Provided that where the nearest retail spirit shop is

Digitized by Google

more than five miles from the shop for which such new licence is granted, the amount to be paid for such licence shall be such sum as the Excise Board shall fix. Payment for licences under this section shall be in equal monthly instalments in advance.

(2) The Excise Board shall have power to reduce the sum payable for any licence under this section, where in their opinion, circumstances have occurred since the licence was granted which have materially reduced the value of such licence.

Malt Liquor and Wine Licence.

49. Every person not being the holder of a Liquor Store Licence, or a Hotel or Tavern Licence, or a Retail Spirit Licence, who occupies any store, shop, room, shed, stall, or yard in any part of the Colony in which there is sold, bartered, exposed or offered for sale any malt liquor or wine, or who sells, barters, exposes, or offers for sale any malt liquor or wine, shall in addition to any other licence required by law to be taken out, take out a licence for such store, shop, room, shed, stall, or yard, to entitle him so to sell, barter expose, or offer for sale such malt liquor or wine, and shall pay for the same,—

(*a.*) If such store, shop, room, shed, stall, or yard is in Georgetown or within a quarter of a mile of the municipal boundaries thereof or in New Amsterdam . $16 00

(*b.*) If such store, shop, room, shed, stall, or yard is in any other part of the Colony $10 00

Provided that such licence shall not be deemed to authorize the sale of any malt liquor or wine to be consumed on the premises.

Cocoanut Rum Licence.

50. Every person who sells, barters, exposes or offers for sale the liquor known by the name of cocoanut rum or cocoanut toddy shall take out a licence for so doing and shall pay for the same the sum of six hundred dollars.

Occasional Licence.

51. Every person who sells any spirituous liquor, malt liquor, wine, cigars or cigarettes, at any public entertainment shall take out a licence for so doing and shall pay for the same the sum of two dollars for each day or part of a day during which such person so sells such spirituous liquor, malt liquor, wine, cigars or cigarettes, and such licence shall only authorize the sale at the public entertainment specified in such licence of spirituous liquor, other than rum, and of malt liquor and wine, cigars and cigarettes during the day or portion of a day for which such licence has been granted.

Licence for ball or dance.

52. The occupier or owner of any lot or part of a lot of land, whether opened or enclosed, or of any house, room, or building, who gives, has, or holds any ball or dance for money or reward, or who permits or allows any ball or dance to be given, had, or held for money or reward, in or upon any such lot or part of a lot of land, house, room, or building, shall take out a licence for such ball or dance, and shall pay for the same if in Georgetown or New Amsterdam or any suburb of either of them the sum of eight dollars, and if in any other part of the Colony the sum of four dollars.

Digitized by Google

Licence for concert, etc., or public entertainment.

53. Every person who has or holds, or permits to be given, had, or held, any concert or theatrical or other public entertainment or amusement of any kind or description whatsoever, for money or reward, in or upon any lot or part of a lot of land, whether open or enclosed, or in any house, room, or building in any part of the Colony, shall take out a licence for each time of performance, and shall pay for the same the sum of two dollars: Provided, that if such licence is taken out for any term not exceeding three months, there shall be paid for the same, in the case of Georgetown or New Amsterdam or any suburb of either of them, the sum of twenty-four dollars in full of such term, and if for the same term in any other part of the Colony, the sum of eight dollars in full of such term: Provided also, that this section shall not apply to any concert or theatrical or other public entertainment or amusement of any kind or description whatever of a like nature given, had, or held for the exclusive benefit of any purely religious, educational, or charitable object.

Licence for billiard table, etc., in Georgetown or New Amsterdam.

54. Every person who keeps, either in Georgetown or New Amsterdam, any public or subscription billiard table or bagatelle board or table, shall take out a licence for so doing, and shall pay for the same the sum of twenty-four dollars.

Licence for trading in gold.

55.—(1.) Every person who in Georgetown, New Amsterdam, or any Mining District, trades in gold, or who purchases gold, shall take out a licence for so doing, and shall pay for the same the sum of twenty-five dollars.

(2.) The licence shall specify the house or premises in which such person shall trade in or purchase gold, and he shall not trade in or purchase gold in any house or premises other than those so specified, and no such licence shall entitle the holder thereof to trade in or purchase gold in more than one house or premises.

(3.) The applicant for such licence shall enter into a bond with at least one good and sufficient surety, to the satisfaction of the Receiver General, conditioned jointly and severally in the penal sum of five hundred dollars for compliance with any Regulations for the purchase of or trading in gold made under the Mining Ordinance, 1903, and for the time being in force. No 1 of 1903.

(4.) Such bond shall be entered into before a Sworn Clerk and Notary Public of the Registrar's Office of British Guiana, and the Receiver General shall be entitled to parate or summary execution against all the parties to any bond given under this Ordinance, for any sum within the amount of the bond for which the Crown Solicitor may instruct the Registrar to issue summation on such bond; and such execution may be against all, or any one or more, of such parties; and, to obtain such execution, it shall not be necessary to give any proof of the signing or of the validity of the bond.

(5.) The Receiver General may refuse to issue a licence under

Digitized by Google

this section to any person who has been convicted of buying gold or precious stones contrary to the Mining Regulations, or of the unlawful possession of gold or precious stones under the Mining Ordinance, 1903.

(6.) The Governor may cancel a licence issued under this section if the holder thereof is convicted of buying gold or precious stones, contrary to the Mining Regulations, or of the unlawful possession of gold or precious stones under the Mining Ordinance, 1903.

(7.) The Receiver General may refuse to issue a licence under this section for any house or premises situated at a place for which the Commissioner of Lands and Mines certifies under his hand that no licence under this section is necessary.

(8.) No licence shall be issued under sections 23, 46, 47, 48, 49 and 50 of this Ordinance, to any person for any shop, room, shed, stall, or yard within ten miles of any claims located and worked under the Mining Ordinance, 1903, or the Mining Regulations for the time being in force, unless such person is also the holder of a licence under this section.

No 1 of 1903.

(9.) Any licence issued under this section may be transferred, together with any licence specified in sub-section (8), from the house or premises in respect of which it was issued, to any other house or premises : Provided that the Receiver General may refuse to transfer such licence for the same reasons for which he may refuse to issue a licence under this section.

Licence for trading in precious stones.

56.—(1.) Every person who in Georgetown, New Amsterdam or any Mining District, trades in rough or uncut precious stones, or who purchases such precious stones, shall take out a licence for so doing, and shall pay for the same the sum of fifty dollars.

(2.) The applicant for such licence shall enter into a bond with at least one good and sufficient surety, to the satisfaction of the Receiver General, conditioned jointly and severally in the penal sum of five hundred dollars for compliance with any Regulations for the purchase of or trading in precious stones, for the time being in force.

(3.) Such bond shall be entered into before a Sworn Clerk and Notary Public of the Registrar's Office of British Guiana, and the Receiver General shall be entitled to parate or summary execution against all the parties to any bond given under this Ordinance, for any sum within the amount of the bond for which the Crown Solicitor may instruct the Registrar to issue summation on such bond ; and such execution may be against all, or any one or more, of such parties ; and, to obtain such execution, it shall not be necessary to give any proof of the signing or of the validity of the bond : Provided that any person may enter into one bond for trading in gold and in precious stones.

Digitized by Google

Licence to purchase balata.

57. Every person who sells or exports and every person who purchases balata, india-rubber, or substances of a like nature or any other gums shall take out a licence for so doing, and shall pay for the same the sum of five dollars. Licenses issued under this section shall be deemed to be licences issued under the Balata Ordinance, 1903.

No. 40 of 1903.

General control of granting of Licences.

58. All the licences hereinbefore enumerated, except those mentioned in sections 24, 27 (2nd proviso), 34 (1), 41 (2nd proviso), 45 (2nd proviso), 51, 52, and 53 shall be and are hereby declared to be for the twelve months beginning on the first day of April, 1911, and ending on the thirty-first day of March, 1912, but Retail Spirit Licences, Liquor Store Licences, and Hotel or Tavern Licences may be issued for any such shorter time as has been or may hereafter be enacted in that behalf by any Ordinance specially regulating the same; and all other licences, except those mentioned in sections 55, 56 and 57, if of the value of not less than four dollars, and Hucksters' Licences, may be issued for any shorter periods at the rates hereinbefore affixed to them respectively: Provided that such shorter period shall not be less than the unexpired part of the period during which this Ordinance is in force: Provided also, that the sum payable for every such licence shall be payable for the time to be computed from the first day of the quarter of the year in which such licence is granted.

Half-yearly Licences.

59. Where the amount of any annual licence exceeds the sum of one dollar, a licence for half the year may be issued for half the amount of such annual licence: Provided, that such half-yearly licences shall be for the half years commencing from the first day of April and the first day of October, 1911, respectively: and Provided that an additional sum equal to three per centum of half the amount of such annual licence shall be payable in respect of any licence issued for the half year commencing from the first day of April, 1911.

Duration of Licences.

60. All licences mentioned in this Ordinance shall be granted in such manner and form and be subject to such conditions, rules, and regulations as the Governor, with the advice and consent of the Court of Policy, may have already made and provided or may hereafter think fit to make and provide.

Storage Rent.

Storage rent for articles in Bonded Warehouse. No. 1 of 1905.

61. There shall be raised, levied, and collected upon all spirits, wines, goods, wares, and merchandise stored in any Government Bonded Warehouse including a Spirit Warehouse appointed under the Spirits Ordinance, 1905, storage rent at and after the rates following for each month, or part of a month, that is to say,—

Article.			*Rate of Storage Rent per month or part of a month*	
Beef	...	...	...per barrel	$0 05
Butter	...	..	...per case	0 04
Butter	...	...	...per firkin	0 02

Digitized by Google

Article.	*Rate of Storage Rent per month or part of a month.*	
Bitters	...per case	$0 02
Brandy, Whisky, and Wine	...per case	0 02
Candles	...per box	0 01
Cocoa	...per bag	0 04
Cornmeal	.. per barrel	0 04
Canvas, bale or bundle ...	...per cwt.	0 12
Cement	...per barrel	0 08
Flour	...per barrel or sack	0 04
Do. not exceeding 100 lbs. net	...per ½ barrel	0 02
Gin, double cases ...	...per case	0 04
,, single cases ...	...per case	0 02
Gange ...	in cases not exceeding 100 lbs.	0 12
Do. ...	,, ,, 150 lbs.	0 16
Do. ...	,, ,, 200 lbs.	0 24
Do. ...	,, ,, 250 lbs.	0 32
Do.	in cases exceeding 250 lbs.	0 50
Lard	per keg of 100 lbs.	0 02
Lard	per barrel of 200 lbs.	0 04
Do.	per case of 100 lbs.	0 02
Do.	per tierce of 400 lbs.	0 08
Malt, bottled	per barrel or case	0 05
Malt Liquors, Cider and Vinegar	...per hogshead	0 16
Malt Liquors, Cider and Vinegar	...per barrel	0 06
Nails and Staples, in kegs ...	...per 50 lbs. net	0 01
Do. Do. ...	.. per 100 lbs. net	0 02
Do. Do. ...	exceeding 100 lbs.	0 04
Oil	.. per cask	0 08
Do.	...per drum	0 04
Opium ...	in cases not exceeding 100 lbs.	0 12
Do.	,, ,, 150 lbs.	0 16
Do.	,, ,, 200 lbs.	0 24
Do.	,, ,, 250 lbs.	0 32
Do.	in cases exceeding 250 lbs.	0 50
Paint	...per cwt.	0 05
Pickled Fish	...per barrel	0 05
Pitch	...per barrel	0 05
Pork	...per barrel	0 05
Do.	...per ½ barrel	0 02½
Rice...	...per bag	0 02
Rope—Coils of	...per cwt.	0 02
Rum, for consumption in the Colony	...per puncheon	0 32
Do. Do. Do.	...per hogshead	0 16
Do. Do Do.	.. per barrel	0 08
Do., for exportation ...	half the above-mentioned rates.	
Soap	...per box	0 01
Salt...	...per barrel or sack	0 04
Sugar	...per barrel or sack	0 08
Do.	...per hogshead	0 50
Do.	...per tierce	0 30
Do., Refined	...per barrel	0 08
Do., Refined	...per puncheon	0 30
Tobacco	...per hogshead	1 00
Do.	...per ½ hogshead	0 50

Digitized by Google

Articles.	*Rate of Storage Rent per month or part of a month.*
Tobacco ... ...per ¼ hogshead	$0 25
Do. ... in cases not exceeding 100 lbs.	0 12
Do. ... in cases not exceeding 150 lbs.	0 16
Do. ... „ „ 200 lbs.	0 24
Do. ... ... exceeding 200 lbs.	0 30
Tea ... ...per chest	0 04
Do. ... ...per ½ chest	0 02
Twine, bales or packages of... ...per cwt.	0 06
Tar, barrels ... ...each	0 05
Vinegar, Rum, Wine, etc. ... ...per demijohn	0 01
Wine ... ...per pipe	0 32
Do. ... ...per hogshead	0 16
Do. ... ...per ¼ cask	0 08
Do. ... ...per octave	0 04
Packages, except as hereinbefore specified, not exceeding 3 cubic ft.	...0 02
Do, of between 3 and 6 cubic feet...	...0 08
Packages if exceeding 6 cubic feet, for every 6 cubic feet or part thereof	0 06
Iron or Steel—in Engines and Machinery, Pipes, Girders, cases of Galvanized Sheets, and other large pieces, according to agreement.	
All other goods or quantities not hereby specified, proportionate rates to the above.	
The above rates respectively are to be exclusive of all other charges.	
All Goods for the Government, and Army or Navy, sent to the Colonial Bonded Warehouse, shall be free of Storage rates.	
Goods if taken away within twenty-four hours are exempt from charges; if taken away within 72 hours, one quarter of the above rates.	
All imported goods not duly entered within fourteen days from date of landing, and all goods not taken out of bond for consumption in the Colony within fourteen days from the date of payment of duty shall be subject to treble the above rates.	

Storage rent for gunpowder in Magazine.

62. The storage rent of any explosive in any Government Magazine shall be, for every month or part of a month, at the rate of one cent per pound; and all such storage rent shall be exclusive of any charge incurred for porterage.

Storage rent for dangerous goods.

63. There shall be levied and collected upon all Volatile Petroleum and other dangerous goods stored in the Petroleum Magazine on Kelly's dam near Georgetown, or in any other Magazine duly appointed for the storage of specially dangerous goods, storage rent at and after the following rates :—

For each month or part of a month—

Per Puncheon	... 32c.
Per Hogshead	... 16c.
Per Barrel	... 08c.
Per Case containing not more than 10 gallons	... 02c.
Per Drum containing not more than 10 gallons	... 02c.

Digitized by Google

and in other packages in proportion, and all such storage rent shall be exclusive of any charge incurred for porterage.

Miscellaneous Provisions.

Exemption of the Governor.

64. The Governor shall be exempted from taxation.

Licence not required for Police or Prison canteen.

65. No licence shall be required to be taken out under this Ordinance for any canteen carried on at any police station or prison with the consent of the Inspector General of Police or the Inspector of Prisons, as the case may be, for the supply of spirituous liquors, malt liquors, wine, tobacco, provision, or any other goods, wares, or merchandise to members of the Police Force and their families, to prison officers and their families and to other persons lawfully residing with the permission of the Governor in such police station or prison.

Weight to be used.

66. The weight upon which taxes and duties shall be charged shall be the net imperial weight, after allowing and deducting the tare customary in this Colony.

Persons to whom taxes to be paid.

67. All moneys payable or leviable under and by virtue of this Ordinance shall, unless their collection is otherwise specially provided for, be paid to the Receiver General.

Recovery of penalties. No. 2 of 1910.

68. All penalties, fines, and forfeitures incurred by reason of any failure to pay any amount required to be paid by this Ordinance or by the Tax Ordinance, 1910, or for any breach of the provisions of any of the said Ordinances, may be sued for, prosecuted, and recovered under and by virtue of the provisions in the said Ordinances respectively in that behalf and for that purpose provided and enacted, or in such manner and form as may have been or may hereafter be declared by any Ordinance passed by the Governor with the advice and consent of the Court of Policy.

Recovery of taxes.

69. In default of payment, when due, of any of the taxes or duties imposed or other moneys payable by this Ordinance or by any Ordinance mentioned in the last preceding section, the same, with interest at the rate of six per centum per annum from the day when the same became due and payable, shall, when not otherwise specially provided for, be enforced and recovered by the Receiver General by parate execution.

Commencement and duration of the Ordinance.

70. The provisions of this Ordinance shall come into force on the first day of April, 1911, and shall continue in force until and inclusive of the thirty-first day of March, 1912, unless otherwise enacted by the Combined Court: Provided that the duties on patent or proprietary medicines imposed by section sixteen of this Ordinance, and the duty on conveyances, transports and letters of decree and on transfers of interests in Crown Lands under section seventeen of this Ordinance shall come into operation on such day as the Governor shall notify by Proclamation.

Digitized by Google

THE SCHEDULE.

Section 5.

MODE OF COMPUTING TONNAGE DUTIES ON CARGO LANDING FROM OR TAKEN ON BOARD OF STEAM VESSELS.

On the weight or measurement of goods landed and shipped as per Bill of Lading, per ton.

When not described, to be computed as follows :—

10 Barrels Salted Meat, Flour, or other goods, per barrel, not exceeding 200 lbs. net weight	Each item equal to 1 Ton.
40 Bushels Corn, Peas, or other grain unground	
4,000 Shingles	
20 Cubic feet Hardwood	
1,200 Pieces of Wood Hoops	
3 Horses, Mules, or Horned Cattle	
5 Asses	
10 Pigs or Sheep	
4 Hogsheads Spirits, Wine, or Malt Liquor in bulk, not exceeding 65 gallons measurement	
1 Hogshead Sugar	
2 Tierces Sugar	
8 Barrels or 9 Bags of Sugar	
2 Puncheons of Molasses	
1,000 Feet White Pine, Spruce, Pitch Pine, or other Lumber, equal to 1½ tons.	
1,200 Hogshead or Puncheon Staves, equal to 1½ tons.	
1,200 Bricks or Tiles equal to 3 tons.	

Digitized by Google

Digitized by Google

Government Notice.

GOVERNMENT SECRETARY'S OFFICE,
Georgetown, Demerara,
129. 21st March, 1911.

HIS Excellency the Governor has been pleased to grant to the Hon. J. H. W. Park, B.Sc, A.M. Inst. C.E, Colonial Civil Engineer, leave of absence on full salary for three months from the 19th instant, with an extension of leave on half salary for one month.

By Command,
CHARLES T. COX,
Government Secretary.

Registrar's Notices.

BRITISH GUIANA.—REGISTRAR'S OFFICE.

WHEREAS the following account has been rendered to this office, viz., the account and vouchers of William Alstein Parker, Official Receiver of British Guiana, in *re* estate of minor D. Gonsalves, from 1st January, 1910, to 17th February, 1911.

NOTICE is hereby given to all parties interested that the said Account and Vouchers will remain at this office for the space of three weeks from the 4th day of March, 1911, and all parties interested having objections to the said account and vouchers must state the same in writing during office hours within the said period of three weeks, after the expiration of which the said account and vouchers will be submitted to the Accountant of Court for examination and report.

Georgetown, Demerary, this 3rd day of March, 1911.

L. C. DALTON,
Registrar.

BRITISH GUIANA.—REGISTRAR'S OFFICE.

WHEREAS the following account has been rendered to this office, viz., the account and vouchers of Cecil Farrar and Charles James Bosch Reitz, guardians of the minor W. J. Brebner, for a period from 30th September, 1909, to 30th September, 1910.

NOTICE is hereby given to all parties interested that the said account and vouchers will remain at this office for the space of three weeks from the 4th day of March, 1911, and all parties interested having objections to the said account and vouchers must state the same in writing during office hours within the said period of three weeks, after the expiration of which the said account and vouchers will be submitted to the Accountant of Court for examination and report.

Georgetown, Demerary, this 3rd day of March, 1911.

L. C. DALTON,
Registrar.

BRITISH GUIANA.—REGISTRAR'S OFFICE.

WHEREAS the following account has been rendered to this office, viz., the account and vouchers of Joseph Bernard Pairaudeau, administrator of the property of the estate of Pang a-Mong, deceased, for a period from the 13th January, 1909, to the 19th October, 1910.

NOTICE is hereby given to all parties interested that the said account and vouchers will remain at this office for the space of three weeks from the 15th day of March, 1911, and all parties interested having objections to the said account and vouchers must state the same in writing during office hours within the said period of three weeks after the expiration of which the said account and vouchers will be submitted to the Accountant of Court for examination and report.

Georgetown, Demerary, this 14th day of March, 1911.

L. C. DALTON,
Registrar.

BRITISH GUIANA.—REGISTRAR'S OFFICE.

WHEREAS the following accounts have been rendered to this office, viz., the accounts and vouchers of Frederick James Bankart and John Bridges Laing, administrators of the estate of A. W. Perot, decd., for a period from 26th May, 1909, to 25th January, 1911.

NOTICE is hereby given to all parties interested that the said accounts and vouchers will remain at this office for the space of three weeks from the 11th day of March, 1911, and all parties interested having objections to the said accounts and vouchers must state the same in writing during office hours within the said period of three weeks, after the expiration of which the said accounts and vouchers will be submitted to the Accountant of Court for examination and report.

Georgetown, Demerary, this 10th day of March, 1911.

L. C. DALTON,
Registrar.

Judicial Notice.

BRITISH GUIANA—IN THE SUPREME COURT.

In Insolvency No. 32 of 1897.

Re Estate of M. F. NOBREGA, Debtor.

NOTICE is hereby given that the Court on the 18th day of March, 1911, granted the Assignees of the estate of the abovenamed debtor their release.

L. C. DALTON.
Registrar.

Registrar's Office of British Guiana, Georgetown, Demerara, the 20th day of March, 1911.

Official Receiver's Notices.

BRITISH GUIANA.—IN THE SUPREME COURT.

In Insolvency No. 3 of 1911.

Re SAKULDEEP, Debtor.

NOTICE is hereby given that on the petition of William Fogarty, the Official Receiver was by an Order of the Supreme Court dated 17th March, 1911, constituted Interim Receiver of the property of the said Sakuldeep, of Ann's Grove, East Coast, Demerary, debtor.

W. A. PARKER.
Official Receiver.

Dated 21st March, 1911.

BRITISH GUIANA.

The Public Trustee Ordinance, 1910.

ESTATE OF BENJAMIN ELI COLACO BELMONTE, Deceased.

NOTICE is hereby given that on the application of Marguirite McKenzie Colaço Belmonte, as mother and natural guardian of Antoinetta Winifred Beryl Belmonte, legatee and universal heiress under the will of the said B. E. C. Belmonte, deceased, I have undertaken the administration of the estate of the above-named Benjamin Eli Colaço Belmonte, who died at Georgetown on the 14th day of December, 1899, testate, but whose estate is unrepresented by reason of the death of the Executor under the Will.

All creditors on the Estate are required to file their claims within three months from the date of the first publication of this Notice, at my office in the Victoria Law Courts, Georgetown.

W. A. PARKER,
Official Receiver, and
Public Trustee.

Dated 14th March, 1911.

BRITISH GUIANA—IN THE SUPREME COURT.

In Insolvency No. 4 of 1911.

Re THOMAS HENRY GREATHEAD, Insolvent.

NOTICE is hereby given that on a petition dated 13th day of March, 1911, a receiving order against Thomas Henry Greathead, of lot 249, South Road, Bourda, Georgetown, Clerk, Civil Service, was made by the Supreme Court on the 14th day of March, 1911.

Digitized by Google

Note.—All debts due to the estate must be paid to me.

W. A. PARKER,
Official Receiver.

Dated 14th March, 1911.

BRITISH GUIANA—IN THE SUPREME COURT.

In Insolvency No. 4 of 1911.

Re THOMAS HENRY GREATHEAD, Insolvent.

In Insolvency.—Notice is hereby given that Thomas Henry Greathead, of lot 219, South Road, Bourda, Georgetown, Clerk, Civil Service, was on the 14th day of March, 1911, adjudged insolvent by the Supreme Court.

W. A. PARKER,
Official Receiver.

Dated 14th March, 1911.

BRITISH GUIANA.—IN THE SUPREME COURT.

In Insolvency No. 4 of 1911.

Re THOMAS HENRY GREATHEAD, Insolvent.

NOTICE is hereby given that the first meeting of creditors in the above matter will be held on the 23rd day of March, 1911, at my office in Georgetown, at 12 o'clock, noon.

To entitle any creditor to vote thereat, his proof must be lodged with me not later than 4 o'clock on the 22nd day of March, 1911.

Forms of proxies can be obtained from this office.

The Public Examination of the debtor is fixed for the 25th day of March, 1911, at Victoria Law Courts at 10.30 o'clock in the forenoon.

W. A. PARKER,
Official Receiver.

Dated 14th March, 1911.

Electoral Notice.

ELECTORAL DISTRICT NO. 1.

WESTERN DIVISION OF THE COUNTY OF DEMERARA.

I, THE undersigned, duly appointed under the British Guiana Constitution Ordinance, 1891, Amendment Ordinance, 1909, to be Registering Officer for the Western Division of Electoral District No. 1 (County of Demerara), do hereby require every person in the Paid Division of the said Electoral District who may be entitled to vote at an election of a member of the Court of Policy or of a Financial Representative, to deliver or cause to be delivered to me, between the fifteenth day of April, and on or before the fifteenth day of May, (both inclusive) of the present year, a notice of his claim to be registered as a voter, such notice to contain a full and sufficient description of his residence giving the number of lot and street in the village or town as the case may be.

But no person whose name is already on the Register of Voters in force under the said Ordinance for any Electoral Division or District shall be required to make any claim for registration so long as he retains the same qualification in respect of which he is registered.

The form prescribed by law on which such notice as aforesaid is to be given, as well as the form of notice of objection, &c., may be obtained from the police in charge of any Magistrate's Court-house within the abovenamed Division of Electoral District No. 1.

JOHN BRUMELL,
Registering Officer, Electoral District No. 1,
Western Division, County of Demerara.

20th March, 1911.

Police.

NOTICE.

THE police will in future poison all dogs found in the vicinity of Suddie, which have not around their necks a collar or label issued by a Commissary of Taxation for the current year.

G. C. DE RINZY, Colonel,
Inspector General of Police.

Police Headquarters,
Georgetown,
13th March, 1911.

NOTICE.

IN accordance with section 77, sub-section 1, Ordinance 10 of 1891, the following unclaimed property at present lying at Brickdam Police Station, Georgetown, will be sold at public auction for cash at Brickdam Police Station at 1 o'clock, p.m., on Friday, 24th March, 1911, and following days, unless previously claimed and ownership satisfactorily proved.

Persons wishing to inspect these articles can do so at Brickdam Police Station at any time up to the day of sale between the hours of 11 a.m. and 4 p.m.

All articles purchased must be removed the same day as the purchase is made. A charge of 2% will be made in addition to the amounts at which all articles are purchased:—

1 single barrel gun, 1 razor, 1 canvas bag, 1 old cotton hammock, 1 old flannel, 1 khaki drill trousers, 1 enamel plate, 1 enamel cup, 1 piece rope, 1 spoon, 1 razor, 1 wood pipe, 1 trumpet, a quantity of wall pictures, 1 alarm clock, 1 glass dish, 1 sugar bowl, 1 brush, 1 parcel pencils, 1 iron spoon, 1 draw point, 1 tin waiter, 1 flat dish, 1 lamp, 4 spoons and 4 forks, 9 cakes soap, 7 packs powder, 5 sticks cosmetique, 4½ pairs lacing, 1 box hair-pins, 4 iron spoons, 1 piece greenheart, 1 piece tweed, one bicycle frame, 1 cutlass, 1 small canister, with several pieces of metal, 1 knife, 1 bicycle frame, 1 wooden cup, one corial, 1 tin marmalade, 1 shoemaker's knife, 1 single barrel gun, 1 pocket book, a quantity of coals, 1 bowl, 1 nickel watch, 1 razor case, 3 thimbles, 1 punt oar, 1 razor, 1 bicycle frame, 1 stick, 1 piece wood, 1 tin, 1 oil can, 2 tool bags, 1 lamp, 1 pedal, 1 screw-driver, 1 pair boots, 1 umbrella, 1 piece crabwood, 1 clock, 1 knife, 1 bag hammock with rope, 1 old corn bag, 2 tea cups, 2 saucers, 2 shirts, 1 bath towel, 1 straw hat, 1 revolver, 1 memo book, 1 razor, 1 saw, 2 padlocks, 2 watches, 1 old scissors, 1 gonge, 1 straw hat, 2 billiards balls, 1 chimese and 1 petticoat bodice.

LOUIS L. KERR,
Deputy Inspector General of Police.

Police Headquarters,
Georgetown,
28th February, 1911.

Education Notice.

CAMBRIDGE LOCAL EXAMINATIONS.

THE latest date for receiving Entries and Fees for the above Examinations is March 30th. These can be accepted till April 13th, but only on the payment of the late fee required by the University of five shillings for each candidate.

T. A. POPE,
Local Secretary.

March 20th, 1911.

Digitized by Google

Post Office Notice.

UNCLAIMED POSTAL MATTER.

POST OFFICE DEPARTMENT,
Georgetown, British Guiana,
16th March, 1911.

THE following Postal matter lying unclaimed at the General Post Office, Georgetown, will be delivered to the parties entitled thereto, on application at the General Delivery Window.

A. W. SWAIN,
Postmaster General.

PAID FOREIGN LETTERS.

NAMES.	ADDRESS.	OFFICE OF ORIGIN.
Adams, Mr. E.	...% Ho-a-Shoo, Five Miles, Arakaka	...London.
Alexander, M. Joseph	...Victoria Village	...Jamaica.
Amade, Mr. Estreachs	...Demerara	...Cayenne.
Bolton, Mr. S.H.N.	Pln. Cornelia Ida, W. C.	...London.
Bissom, Mr.	...Rosignol Village, W.B, Berbice	... do.
Bowen, Mr. J.	...Allness, Berbice	... do.
Bozwella, Mr. P.	...24, Str. nd. N/A	... do.
Benjamin, Mr. N.	...Market Lane, N/A	...Nickerie.
Bernard, Mr. J. O.	...% Demerara Tyre Coy., Gtn.	...New York.
Blackman, Mr. Josiah	...225, King Street	...Canada.
Bourne, Mr. H.	...49, Durban St.	...Barbados.
Braffit, Mr. J.	...1033, Regent St.	...St. Vincent.
Bowen, Mary A.	...7, New Market St.	...Trinidad.
Bryan, Miss M.	...336, Camp St.	...St. Kitts.
Barrow, Miss F.	...132, Church St.	...Barbados
Bourne, Mrs. J.	...175, Georgetown	... do.
Balgobind, Mr.	...No. 7 Farm, E.C.	..Birmingham.
Benjamin, Mr. C.P.	12, Upper Bent St.	...London.
Buttery, Mr. J. P.	.Perseverance Cottage, Albert-town	... do.
Biscombe, Mr. W.	.P. O. box, No. 10	... do.
Burgess, Mr. C.N.	..Overseer, Gtn.	... do.
Bourne, Mr. W. J.	..144, Regent St.	... do.
Bland, Mr. R. T.	..29, Water St.	...London.
Brathwaite, Mr. J.N	.27, Robb St. Lacytown	... do.
Brathwaite, Mr. J. H.	.High Street, Werk-en-Rust	... do.
Barker, Miss H.	...Lot 15, Lambert St.	...Brazil.
Boyce, Mr. J.B.	...Stabrock Market	...London.
Brahan, Mr. J. W.	..Tuschen	... do.
Clark, Mr. L. B. T.	..Pln. Leonora, W. C.	... do.
Carter, Miss A.	...107, D'Urban St.	...Panama.
Cramton, Mr. T.	...Demerara	...Cayenne.
Chase, Miss B.	...33, Evans St.	...Brazil.
Collymore, Mr. A.B.	.Water Street, Werk-en-Rust	...London.
Clarke, Mr. J.	...133, Church St.	... do.
Corbin, Mr. A. B.	...Pln. Enmore	.. do.
Dare, Mr. A. A.	...Pln. Leonora	... do.
DeCosta, Mrs. N.A	.68, Robb St.	...Colon.
Daniel, Miss Ruth	.% A. Daniel, De Kinderen Village, Bce.	..Cayenne.
Dolan, Mr. G.	...102, Regent St.	...New York.
Daly, Mr. D. F.	...12 12, D'Urban St., Wortmanville	...London.
Day, Mrs. B.	...41, Third St., Albert town	... do.
Desibourg, Mr. L.	.Lot 3, Water St., Kingston	... do.
Elcock, Mrs. S. J.	.Alexanderville	... do.
Edghill, Mrs. C.	...South Road	...Trinidad.
Evelyn, Mr. E.	...Lot 2, First St., Albert Town	...London.
Estmere, Mr. A.R.	.22, Saffon Street	... do.
Farmer, Mr. L. E.	..Demerara	... do.
Fraser, Mr. Alex. S.	.32, High St.	...New York.
Frazer, Mr. F. J.	...220, South St.	...London.
Franklin, Mrs. E.	...Georgetown	...Panama.
Fields, Mrs Annie	.. do.	...Barbados.
Felix, Mr. J.	...79 Village, E.C., Berbice	...London.
Fortes, Mrs.	...Main Street	... do.
Francis, Miss	...Georgetown	... Paramaribo.
Gopal, Singh, Coolie	..Kitty Village, E.C.	..Trinidad,
Gilchrist, Mr. D	...21, Main St., N/A	...London.
Gaesder, Mr. P. G.	.Rio Berbice	...London.
Griphfutt, Mr.	...% W. E. Graw, Georgetown	...Barbados.
Gilbert, Mr. C.	...Lot R, Bent St., Wortmanville	... do.
Greene, Mr. E.	...103, Carmichael St	.London.
Gill, Miss V.	...56, Robb St.	...Barbados.
Green, Mr. F. A.	...Fort St. Kingston	...London.
Gittens, Mr. Fillis	..Anna Regina	...New York.
Gordon, Mr. A.	...Georgetown	...Suriname.
Greffrey, Mrs.	... do.	...Barbados.
Geran, Mr. D.	... do.	...India.
Hutchinson, Mr. L. N.	...Pln. Leonora	...London.
Hunte, Miss M.	...La Penitence	...Suriname.
Harewood, Mr. A.A.	..Meadow Bank	...New York.
Harry, Mr. F. A.	...16, New St., N/A	...London.
Hawkman, Mrs. V.	...Berbice	...Jamaica.
Harris, Mr. J. H.	...Lot 155, New Market St.	...London.
Haydon, Mr. James	..25, Green St.	...Barbados.
Harding, Mr. C. J.	..42, Robb St., Bourda	..New York.
Holder, Mr. J.	...111, Duke St. K'ston.	..Barbados.
Henderson, Mr. C. A.	.Water St.	...London.
Hinds, Mr. W. F.	...Catechist, Dem.	... do.
Harris, Miss M.	...Lot 16, Charlestown.	Barbados.
Hartman, Mr. J.	...South St., G'tn	...London.
Harris, Miss A.	...Light House, K'ston.	Chicago.
Inniss, Mrs. M. A.	...East Coast	...Barbados.
Isaaacson, Mr.	E. ...Bourda Market	...London.
Ionides, Mr. S. A.	...Mining Engineer, Georgetown	...Oxford.
Jobling, Mr. T.C. (2)	..Barima Mine, Arakaka	...London.
Jones, Mr. G. H.	...13, Lombard St.	... do.
John, Mr. D.	....Albuoys Town	... do.
Johnson, Mr. S.	...79, Lamaha St.	...New York.
Jordan, Mr. A. (2)	...28 Evans St.	... do.
Johnson, Mr. W.	...5, Henry St.	...London.
Jones, Mr. E.	...Lot N, Harold St.	...New York.
Jones, Mr. J. O.	...Ive House, G'tn.	...London.
King, Mr. C.C. (3)	...5 Mile Shop, Barima.	do.
King, Miss M.	..103, Light Street, Albert Town	...Barbados.
King, Miss E.	...Ruimveldt, E.B.	...Suriname.
Lynch, Mr. R.	...39, High St.	...Barbados.
La Borde, Mr. C.B.	..Pln. Lusignan, E.C.	..London.
Limsden, Mr. S. G.	..Georgetown	...New York.
Lam-A-Sue, Mr.	...Lombard St.	...London.
Morrison, Mr. J.	...Georgetown	...Grenada.
Matthews, Mr. E.H.	..Pln. Leonora	...London.
Mattinson, Rev. W.B.	..Suddie, P.O.	... do.
Martin, Mr. Robert P.	.F.S. Office G'tn.	..Canada.
Menzes, Mr. Erwin	..Georgetown	...Dinsburg.
Mis'ha Subbiaha, Mr.	New North Road, Bourda	...India.
Martins, Mr. M.	...Messrs. Flett Smith & Co., Georgetown	London.
Munro, Mr. J. R.	...Pln. Anna Regina	... do.
Moore, Mr. Joseph	...Lot 55, Fourth St., Albert Town	...Amazonas.
McKenzie, Mr. G.	.. 128, Carmichael St.	..London.
Millar, Mrs. Louisa	..26, Oronoque St.	...New York.
Mahadeo, Mr. J.	...New Amsterdam	...London.
Nelson, Mr. S. R (2).	.38, Upper Princess Street	...New York.
Nurse, Mrs. E.	...52, East Coast	...Barbados.
Northey, Mrs. C. G.	.89, Robb St.	... do.
Norton, Mr. Fred	.. Friendship Village, E.C.	...Trinidad.
Nauns, Mr. Edward W.	...117, Regent St.	...New York.
O'Conner & Baylis, Messrs.	...Springlands, Berbice	do.
Pates, Mrs. A. E.	...Lot 31, Hill St., Charlestown	...London.
Pollard, Mr. N.	...c/o Ho-a-Shoo, Arakaka Landing	...Barbados.
Pearce, Mr. H. G.	...Blairmont, Berbice	..London.
Peters, Miss M.	...56, Leopold St.	...Suriname.
Paris, Mr. S.	...44, Water St.	...Brazil.
Pedro, Miss M.	...243, Bourda St.	...London.
Parris, Mr. J.	...c/o Mrs. E. Thornhill, Robb St.	...Barbados.
Phillips, Mrs.	...Hog Street	...Trinidad.
Peters, Miss F.	...Lot 78, Robb St.	...Barbados.
Prescod, Mr. W. H.	12, Water St.	...London.
Payne, Mr. R. H.	...Enmore, E.C.	... do.
Rhodius, Mr. Arnold (2)	...Alpha Diamond Syndicate, Massaruni.	New York.
Richards, Mrs. Jane P.	...27, Pitt Street, New Amsterdam	...Trinidad.
Reece, Mrs. A.	...Lot O, Upper Bent St.	...New York.
Romilly, Mr. John V.	Public Hospital, Morawhanna	...Trinidad.
Rust, Mr. J.	...Wismar	...London.
Roach, Mr. Lionel C.	do.	...New York.
Reece, Miss Ehel (2)	139, Regent & Light St.	... do.
Roberts, Mrs. M.	...14, Howes St.	...Barbados.
Richards, Mr. J. R.	...23, Princess St	...London.

Digitized by Google

NAMES.	ADDRESS.	OFFICE OF ORIGIN.
Ramsay, Mr. F. L.	...Demerara Essequebo Railway ...	do.
Richards, Mr. A. W.	10, Water St.	...Trinidad.
Rogers, Miss Ann	...Albert & Lamaha Street	...Barbados.
Raclief, Mr. D.	...155, Charlotte St.	...Paramaribo.
Romain, Mr. Joseph.	Demerara	...Panama.
St. Vale, Mr. Peter.	.Barima River	...Cayenne.
Stewart, Wm.	...New Amsterdam	...France
Selville. Miss A.	...D'Urban St., Lot 4.	.Trinidad.
Saward, Mr. A. E. (3).	.P.O. box, 161, Georgetown	...London.
Smith, Mr. S.	...Princess Street, Charlestown	...Barbados.
Stevenson, Geo. Ross.	.K.K., Hadfield St.	.Canada.
Scotland, Miss Elvira.	.31, Green St., Georgetown	...Trinidad.
Smith, Mr. A. L.	...Water St., 10, Dem.	.Barbados.
Solomon, L. B. Esq.	.Georgetown, Dem.	.Brixton.
S. Zaynool Abedeen Sahib & Co.	...Georgetown	...Ceylon.
Smith, A.	...Morawhanna	...Trinidad.
Suber, Mr. A.	...45, Water St.	...London.
Schord, Mrs.	...Friendship, E. C.	...Barbados.
Smith, Mr.	...Morawhanna	...London.
Sampson, Miss E. (2).	.Murray St., 126	...Suriname.
Spencer, Rev. T. L. M.	.Demerara	...Canada.
Thomas, Miss M. A.	.Belair, E.C.	...Trinidad.
Thym, Miss Mathilda	.Geo'tn, Dem.	... Paramaribo.
Tamass, Miss H.	...Henrietta, Esse'bo	... do.
Thomas, Miss Mary A.	.149, Regent St	...Brazil.
Thomas, J. W.	...Cuyuni, Aremu	...Grenada.
Virgil, Saml.	...Geo'tn, Demerara	...New York.
Webb, J. A.	...Arakaka Landing	...Bradford.
Williams, Mr. Nath.	.5, Miles Shop	...London.
Wharton, Mr. Jas.	.Aremu Cuyuni	...New York.
Watson, T. A.	...Hope School Old Providence	...London.
Warrin, Miss E.	...Kitty, E.C.	...Barbados.
Wade, Mr. C.	...112, New Market St.	do.
Wood, Mrs. E.	...201, Charlotte St.	... Paramaribo.
Waldron, F. H.	...2, Hadfield St.	...
Waith, Mrs. M.	...81, Howes St.	.. Panama.

UNPAID FOREIGN LETTERS.

NAMES.	ADDRESS.
Armanaud, Mr. P.	...% P.O. Georgetown, Dem.
Andrade, Miss J.	...Georgetown, Demerara.
Alder, Mr. Reg.	...20, Regent St., Robbstown.
Burnett, Edw. T.	...Wismar, Demerara River.
Brown, Mr. W. M.	...Pln. Mon Repos, E.C.
Bailey, Mr. F. A.	...% Rev. F. R. Wilkins, Camp Street.
Brower, Mrs. Rebecca	...98, Robb St.
Barton, Mr. D. E.	....AArakaka Landsng.
Crichlow, Mr. Henry	...193, Upper Charlotte St.
De Rita, Miss	...Upper Robb St,
Fisher, Lionel	...41, High St.
Fernandes, Peter V.	...Georgetown, Demerara.
Haliquin, Mr. E.	...30, North Road.
Hazlitt, J. H.	...Georgetown.
Mong, Jos. (Sophiarust)	...Demerara.
McDavid, Wm.	...15, America St., Georgetn.
McNicol, Miss A.	...301, Church St., do.
Roberts, Cyril F. H.	...332, Cumings St., do.
Salomon, Miss C.	...Demerara, B.G.
Sawyaux, Bernardo	... do ,,
Tayne, Mrs. B.	...59, Robb St., Bourda.
Thorne, Joseph	...Georgetown, Demerara.

PAID PORTUGUESE LETTERS.

NAMES.	ADDRESS.	OFFICE OF ORIGIN.
A. De Andrade, Esq.	135, Waterloo St.	...London.
C. De Freitas, Esq..	% Chung & Co., Water St.	... do
D'C. Cabral Pereira	...85, Murray St.	...Portugal.
D. S. Gonveia	...179, Camp St.	... do.
E. Farine	...Georgetown	... Amsterdam.
F. D. Andrade	...Holmes St.	...Canada.
F. De Barrow	...Georgetown, Dem.	... do.
J. Lopes, Esqr.	...The Caledonia House, Water St.	...London,
J. V. Nunes, Esqr.	.59 Village, B'ce.	...London.
Jose De Souza	...Georgetown, Dem.	...New York.
Jose Gomes	...Barrack and Fort St.	Madeira.
Jos. F. Relva	...11, James St., Albuoystown	... do.
Mrs. M. Vieira	...Georgetown	...London.
Miss R. Santos	...80 or 88, Cowan St.	... do.

FOREIGN PARCELS.

NAME.	ADDRESS.	OFFICE OF ORIGIN.
Hose, Mr. A. J. G.	...The Hills, Massaruni	...London.

FOREIGN REGISTERED LETTERS.

NAME.	ADDRESS.	OFFICE OF ORIGIN.
De Andrade, Antonio.	.32, Robb St.	...Lisbon.
Lewis, H. T.	...139, Regent and Light Sts, Bourda.	.Trinidad.
Nelson, Miss J.	...E.B., Dem. River	...Cayenne.

FOREIGN PACKETS (CHALLENGED).

NAMES.	ADDRESS.	OFFICE OF ORIGIN.
Blenman, E. S.	...186, Waterloo St.	...Boston.
Collins, Joseph	...100, Leopold St.	...Chicago.
Jarner, Miss E.	...179, Parade St.	...London.
Lerscia, C. A.	...127, Murray St.	...Chicago.
Nachan	...Peter's Hall, E.B.	...New York.

Treasury Notices.

NOTICE TO GOVERNMENT CONTRACTORS.

WITH reference to clause 20 of the Calls for Tenders for the current year dated the 3rd and 6th August, 1910, and clause 18 of the Call for Tenders dated 17th September, 1910, Contractors are hereby notified that their accounts against the Government up to and including the 15th March, 1911, must be rendered to the Heads of Departments concerned, not later than the 18th instant, and that application for the settlement of these and any other unpaid accounts must be made at the Treasury on or before the 31st instant. Accounts for the period 15th to 31st March should also be rendered as far as possible in time to allow of their being settled before the 31st instant.

Sums not collected before the 31st instant will be liable to postponement of payment for six calendar months from that date

CLIFTON GRANNUM,
Receiver General.

Treasury, Georgetown.
3rd March, 1911.

NOTICE TO PERSONS HAVING ACCOUNTS AGAINST THE COLONIAL GOVERNMENT.

ALL persons having accounts against the Colonial Government up to and including the 15th instant, are requested to render the same to the Heads of Department concerned on or before the 18th instant, and to make application for the settlement thereof on or before the 31st instant.

Accounts for the period 15th to 31st March should also be rendered as far as possible in time to allow of their being settled before the 31st instant.

CLIFTON GRANNUM,
Receiver General.

Treasury, Georgetown,
3rd March, 1911.

Digitized by Google

SUPREME COURT OF BRITISH GUIANA.

GENERAL JURISDICTION.

THIS 14TH DAY OF MARCH, 1911.

BISHOP, Plaintiff,

versus

BISHOP, Defendant.

The plaintiff in this case seeks to have the action heard *ex parte* on the ground that the defendant is in default of filing a statement of defence.

It appears from the papers before the Court that the statement of claim was not served on the defendant save by leaving a copy for him at the Registrar's Office.

O. xlviii. R. 2 of the Rules of Court, 1900, permits such method of service in those cases only in which no appearance has been entered or in which no address for service has been given.

In the present case an appearance has been entered and an address for service given. It is however contended that notice of appearance not having been given to the plaintiff's solicitor as required by O. x., R. 7, the entry of appearance must be regarded as of no effect, even though, as stated by the plaintiff's counsel, the plaintiff's solicitor when about to file the statement of claim learnt that an appearance had been entered.

Under the circumstances we think the statement of claim was not sufficiently served by leaving a copy at the Registrar's Office for the defendant, and the plaintiff has thefore failed to show that the defendant is in default, the obligation of filing a statement of defence arising in a case where the plaintiff has to deliver a statement of claim, only on such statement being duly delivered to the defendant. (O. xvii. R. 2, O. xix. R. 7.) The case Smith v. Dobbins (37 L.J. 777) is not on all fours with this case.

The case, therefore, cannot at the present time be heard *ex parte* under O. xxv. R 4.

HENRY A. BOVELL, C.J.
M. J. BERKELEY, J.
LIONEL E. HAWTAYNE, actg. J.

Public Works Department.

NOTICE.

MR. H. D. FRASER, Overseer of Works, His Majesty's Penal Settlement, will offer for sale at public auction at 1 p.m. on Saturday, 25th March, 1911, under the Boat Shed at the Penal Settlement, the following furniture, condemned by the Board of Survey, viz :—

1 Stuffed Sofa
6 Stuffed Chairs
2 Stuffed Arm Chairs
2 Old Lamps
1 Hanging Lamp.

2. Terms of Sale :—Cash, on the fall of the hammer, with 2 per cent. Church and Poor fund added.

3. Intending bidders will be permitted to land at His Majesty's Penal Settlement stelling between 12.45 p.m. and 1 p.m. on the day of sale.

J. H. W. PARK,
Colonial Civil Engineer.

Public Works Department,
Georgetown, 15th March, 1911.

Customs Notice.

NOTICE TO EXPORTERS OF BALATA.

THE Export duty on balata fixed by the Customs Duties Ordinance, 1911, is a duty of Customs, and is leviable and due on all balata exported on and after the 6th day of March last in accordance with the provisions of Ordinance No. 32 of 1905.

For the convenience of exporters it has been arranged pending formal regulations, that the export duty may be paid to the Receiver General on the Customs Export Bill of Entry at the same time as the royalty and upon the same quantity.

Balata carried coastwise from one port to another will require to be cleared on a Coasting Entry in the same manner as goods are presently cleared coastwise upon which the duties of Customs have not been paid.

J. M. REID,
Comptroller of Customs.

Custom House,
Georgetown,
15th March, 1911.

Miscellaneous.

NOTICE.

MEDICAL DEPARTMENT.

Table showing the Number of Cases of Anchylostome Infection on the different Sugar Estates in the Colony from June, 1905, to February, 1911.

Names of Estates.	No. of Cases reported to January, 1911.	No. of Cases for February, 1911.	Total.
Skeldon ...	326	—	326
Springlands ...	128	—	128
Port Mourant ...	386	5	391
Albion ...	695	12	707
*Adelphi ...	169	—	169
Rose Hall ...	365	2	367
Mara ...	983	30	1,013
*Ma Retraite ...	251	—	251
Friends ...	2,057	—	2,057
*Everton ...	580	—	580
Providence (Berbice) ...	433	—	433
Blairmont ...	3,085	23	3,108
Bath ...	244	2	246
Cane Grove ...	4,349	21	4,370
Melville ...	1,915	10	1,925
Cove & John ...	2,669	13	2,682
Hope ...	2,852	16	2,868
Enmore ...	2,382	45	2,427
Nonpareil ...	3,334	41	3,375
Lusignan ...	712	4	716
Mon Repos ...	559	5	564
La Bonne Intention ...	355	2	357
Success (Dem.) ...	829	4	833
Vryheid's Lust ...	65	—	65
Ogle ...	1,462	9	1,471
Diamond ...	5,403	43	5,446
Farm ...	2,470	38	2,508
Providence (Dem.) ...	3,274	29	3,303
*Peter's Hall ...	1,048	—	1,048
Houston ...	737	6	743
Wales ...	4,941	44	4,985
Nismes ...	1,565	48	1,613
Schoon Ord ...	181	—	181
Versailles ...	1,808	11	1,819
*Vreed-en-Hoop ...	64	—	64
*Windsor Forest ...	214	—	214
*Cornelia Ida ...	142	—	142
Leonora ...	680	1	681
Uitvlugt ...	771	5	776
De Kinderen ...	399	—	399
Tuschen ...	25	—	25
*Vergenoegen ...	61	—	61
Golden Fleece ...	867	7	874
Taymouth Manor ...	1,831	18	1,849
Anna Regina ...	1,976	30	2,006
Hampton Court ...	2,831	30	2,861
Marionville ...	1,863	4	1,867
*Success (Ess.) ...	81	—	81
Total ...	64,417	558	64,975

*Hospitals Closed.

J. E. GODFREY,
Surgeon General.

Surgeon General's Office,
Georgetown, Demerara,
16th March, 1911.

Digitized by Google

BRITISH GUIANA.—MEDICAL DEPARTMENT.

ABSTRACT OF REPORTS OF HOSPITALS AT THE UNDERMENTIONED INSTITUTIONS.

FOR THE WEEK ENDING SATURDAY, 17TH DECEMBER, 1910.

HOSPITALS AT	Remaining from last week.			Admitted in the week.			Discharged in the week.			Died in the week.			Remaining at the end of the week.			Increase.	Decrease.	Number of Inmates.			Percentage of Sickness.	REMARKS.
	M.	F.	T.	M.	F.	T.	M.	F.	T.	M.	F.	T.	M.	F.	T.	Total.	Total.	M.	F.	T.	Total.	
H. M. P. Settlement ...	1	...	1	2	...	2	...	...	...	...	...	...	3	...	3	2	...	197	...	197	1·5	
Georgetown Prison ...	3	1	4	4	...	4	4	1	5	...	...	...	3	1	4	...	1	109	30	139	5·8	
New Amsterdam Prison..	1	1	2	1	...	1	1	...	1	...	...	...	1	1	2	...	...	27	13	40	7·5	
Suddie Prison ...	...	...	...	...	...	...	...	...	...	...	...	...	...	...	...	...	...	33	4	37	...	
Onverneeming Industrial School ...	3	...	3	2	...	2	2	...	2	...	...	...	3	...	3	...	...	98	...	98	5·1	
Total ...	8	2	10	9	...	9	7	1	8	...	...	...	10	1	11	2	1	464	47	511	3·7	

W. F. LAW, M.D., F.R.C.S.I.,
Acting Surgeon General.

SUMMARY OF REPORTS OF ESTATES' HOSPITAL FOR THE WEEK ENDING SATURDAY, 17TH DECEMBER, 1910.

	In-Patients.			Out-Patients.		
	M.	F.	T.	M.	F.	T.
Remaining from last week	777	380	1157	176	110	286
Admitted during week ...	706	292	998	117	89	206
Discharged during week...	727	322	1049	143	102	245
Died during week... ...	16	8	24	...	...	...
Remaining at end of week	740	342	1082	150	97	247
Increase	...	..	...	...	...	...
Decrease	37	38	75	26	13	39

W. F. LAW, M.D., F.R.C.S.I.,
Acting Surgeon General.

LIST showing the number and description of all Strays impounded at the following Pounds in the Colony for the week ending Saturday, March 11, 1911, in accordance with section 14, Ordinance 1 of 1867.

Name of Pound.	When brought to the Pound.		Name of Party Bringing.	Name of Party Sending.	Place from whence Stray was sent.	Description of Animal.	Brand, Marks, Colour, etc., etc.	Remarks.
	Date.	Hour.						
ESSEQUEBO—								
Morawhanna ...	Nil	Nil	Nil	Nil	Nil	Nil	Nil	
Arakaka ...	Nil	Nil	Nil	Nil	Nil	Nil	Nil	

Digitized by Google

PUBLIC HOSPITALS.—BRITISH GUIANA.

RETURN FOR THE WEEK ENDING SATURDAY, 17TH DECEMBER, 1910.

HOSPITAL AT	Remaining from last week.			Admitted.			Discharged recovered.			Discharged for other causes.			Died.			Remaining at the end of the week.			Out-patients.		
	M.	F.	T.	M.	F.	T.	M.	F.	T.	M.	F.	T.	M.	F.	T.	M.	F.	T.	M.	F.	T.
Georgetown ...	277	202	479	136	92	228	58	42	100	68	50	118	17	14	31	270	188	458	315	325	640
New Amsterdam ...	93	49	142	29	16	45	29	19	48	7	2	7	4	4	8	82	42	124	195	222	417
Suddie	56	23	79	10	14	24	5	5	10	14	...	16	2	...	2	45	30	75	51	43	94
Bartica	9	2	11	3	1	4	1	2	3	4	1	4	1	1	2	6	...	6	2	6	8
Morawhanna ...	3	4	7	3	3	6	1	5	6	...	...	1	...	...	...	5	1	6	15	9	24
Potaro	4	...	4	4	...	4	...	...	...	1	...	1	2	...	2	5	...	5	23	7	30
Arakaka	4	...	4	3	...	3	...	...	...	3	...	3	...	...	...	4	...	4	6	2	8
Total ...	446	280	726	188	126	314	94	73	167	97	53	150	26	19	45	417	261	678	607	614	1,221

PUBLIC ASYLUMS.

Lunatic Asylum ...	472	289	761	...	3	3	...	1	1	...	...	...	2	...	2	470	291	761	...	..	...
Leper Asylum ...	303	132	435	1	2	3	...	...	...	...	...	...	1	1	2	303	133	436	...	...	...
Total ...	775	421	1,196	1	5	6	...	1	1	...	...	...	3	1	4	773	424	1,197	...	...	...

PUBLIC DISPENSARIES.

DISPENSARIES AT	OUT-PATIENTS.		
	M.	F.	T.
Georgetown No. 1	13	39	52
Do. No. 2	25	74	99
Do. No. 3	21	49	70
Medical Station, Albouy's Town	23	58	81
Demerara River	13	11	24
Berbice do.	3	4	7
Upper Pomeroon River	10	7	17
Lower Pomeroon River	1	...	1
Moruca	11	8	19
Total	120	250	370

W. F. LAW, M.D., F.R.C.S.I.,
Acting Surgeon General.

Digitized by Google

NOTICE.

MEDICAL DEPARTMENT.

IN accordance with Ordinance No. 4 of 1883, there will be exposed for sale by auction, at the Lunatic Asylum, Berbice, on Saturday, 25th March, 1911, at 12, noon, the following:—

1 Pair Silver Links
1 Silver Stud.

J. E. GODFREY,
Surgeon General.
9. 3. 11.

NOTICE.

MEDICAL DEPARTMENT.

IN accordance with Ordinance No. 4 of 1883, there will be exposed for sale by auction at the Public Hospital, Suddie, on Saturday, 25th March, 1911, at 12, noon, the following:—

1 Silver Finger-Ring.

J. E. GODFREY,
Surgeon General.
6. 3. 11.

NOTICE.

MEDICAL DEPARTMENT.

AN examination of candidates desirous of qualifying as Nurse-Midwives will be held at the Public Hospital, Georgetown, on Friday and Saturday, the 21st and 22nd April, 1911, at 11 a.m.

Candidates must produce proof of having:—

1. Had six months' training at a recognised school.
2. Been present and assisted at not less than nine confinements under the supervision of a duly registered medical practitioner.
3. Attended the prescribed course of lectures.

The subjects of examination will be:—

1. Midwifery.
2. Care of newly-born infants and young children, and nursing generally.
3. Elementary Pharmacy.

There will be a written, a practical and an oral examination in above subjects. Any candidate who fails to pass will be required to undergo such further period of study as the examiners may direct.

Notice of intention to attend the examination must be given to the undersigned not later than the 7th April, 1911. Such notice must be accompanied by the certificates of training, etc.

C. M. BURTON,
Secretary, Medical Board.

Public Hospital, Georgetown,
17th March, 1911.

GEORGETOWN, DEMERARA.—Printed and Published every *Wednesday and Saturday*, and on such Extraordinary Days as may be directed by His Excellency the Governor, by "The Argosy" Company, Limited, at their Office, Lot 35, Water Street Robb's Town. Subscription—Four Dollars per annum; Single Copies, 4 Cents each.—Wednesday, 22nd March, 1911.

Digitized by Google

Vol. XXXIII. No. 25.

709

The Official Gazette

OF BRITISH GUIANA.

Published by Authority of His Excellency the Governor.

GEORGETOWN, SATURDAY, MARCH 25TH, 1911.

Proclamation.

BRITISH GUIANA.

By His Excellency Sir FREDERIC MITCHELL HODGSON, Knight Commander of the Most Distinguished Order of Saint Michael and Saint George, Governor and Commander-in-Chief in and over the Colony of British Guiana, Vice-Admiral and Ordinary of the same, &c., &c., &c.

L.S.

F. M. HODGSON,
Governor.

WHEREAS I have received a despatch dated the 24th day of February, 1911, from His Majesty's Secretary of State for the Colonies, informing me that His Majesty will not be advised to exercise his power of disallowance in respect of the following Ordinance, vizt.: No. 25 of the year 1910, entitled:

"An Ordinance to provide for the For-
"mation and Regulation of Polders
"and for the Irrigation and Drain-
"age thereof."

I DO HEREBY Proclaim and make known the same to the Inhabitants of this Colony.

Given under my Hand and the Public Seal of the Colony, at the Guiana Public Buildings, Georgetown, Demerara, this 22nd day of March, 1911, and in the First year of His Majesty's Reign.

GOD SAVE THE KING!

By His Excellency's Command,

CHARLES T. COX,
Government Secretary.

Government Notices.

GOVERNMENT SECRETARY'S OFFICE,
Georgetown, Demerara,
130. 24th March, 1911.

HIS Excellency the Governor has been pleased to approve of the appointment of Mr. E. L. Harvey to be Deputy Registrar of Births and Deaths for Division No. 4 of the West Bank Demerara Registration District, *vice* Mr. V. Moore, resigned.

131. 24th March, 1911.

HIS Excellency the Governor has been pleased to grant to Ernest Mark Dyett, Esquire, Fifth Class Clerk, Postal Department, leave of absence on full salary for three months from the 7th instant, with an extension of leave on half salary for three months.

132. 24th March, 1911.

HIS Excellency the Governor has been pleased to grant to Frank Arthur Stockdale, Esquire, B.A., F.L.S., Assistant Director of Science and Agriculture, leave of absence on full salary for three months from the 15th proximo, with an extension of leave on half salary for three months.

133. 24th March, 1911.

REFERRING to Government Notice No. 132 of to-day's date, His Excellency the Governor has been pleased to make the following acting appointments:—

Sydney Howard Bayley, Esquire, Superintendent of the Industrial School, to act as Assistant Director of Science and Agriculture.

Edward Henry King, Esquire, Third Class Officer, Department of Lands and Mines, to act as Superintendent of the Industrial School.

Digitized by Google

134. 24th March, 1911.

HIS Majesty's Principal Secretary of State for the Colonies has been pleased to signify his confirmation of the following appointments:—

R. N. Gilchrist, Esquire, Fourth Class Clerk, Medical Department, to be a Fourth Class Clerk, Treasury Department.

A. M. Bury, Esquire, Fifth Class Officer, Public Works Department, to be a Fifth Class Officer, Department of Lands and Mines.

J. Winter, Esquire, Sixth Class Clerk, to be a Fifth Class Clerk, Public Works Department.

A. M. Bury, Esquire, Fifth Class Officer, to be a Fourth Class Officer, Department of Lands and Mines.

A. C. Sykes, Esquire, Sixth Class Officer, to be a Fifth Class Officer, Department of Lands and Mines.

W. E. Augustus, Esquire, to be an Agricultural Instructor, Department of Science and Agriculture.

B. H. Bayley, Esquire, Third Class Clerk, to be Second Class Clerk, Government Secretary's Office.

J. McConnell, Esquire, Sixth Class Clerk, to be a Fifth Class Clerk, Government Secretary's Office.

K. King, Esquire, Third Class Clerk, Public Works Department, to be a Second Class Clerk, General Post Office.

C. M. Kirkpatrick, Esquire, Third Class Clerk, General Post Office, to be a Third Class Clerk, Public Works Department.

J. E. Parker, Esquire, Fourth Class Clerk, Registrar General's Office, to be a Third Class Clerk, General Post Office.

W. E. Davis, Esquire, Issuer, His Majesty's Penal Settlement, to be a Fourth Class Clerk, Registrar General's Office.

---

135. 24th March, 1911.

REFERRING to Government Notice No. 129 of the 21st instant, His Excellency the Governor has been pleased to appoint Robert John Scott Bushe, Esquire, Assoc. M.I.C.E., Assistant Colonial Civil Engineer, to act as Colonial Civil Engineer during the absence on leave of the Hon. J. H. W. Park.

136. 24th March, 1911.

HIS Excellency the Governor has been pleased to appoint Robert John Scott Bushe, Esquire, Assoc. M.I.C.E., acting Colonial Civil Engineer, to be provisionally a member of the Court of Policy in the place of the Hon. J. H. W. Park, Colonial Civil Engineer, who is absent from the Colony on leave.

CONSULAR NOTICE.

137. 24th March, 1911.

REFERRING to Consular Notice No. 62 of the 3rd February last, Arthur J. Clare, Esquire, has returned to the Colony and resumed his duties as Consul for the United States of America.

By Command,

CHARLES T. COX,
Government Secretary.

Executive Council Notice.

GUIANA PUBLIC BUILDINGS,
Georgetown, Demerara,
24th March, 1911.

THE following Order of the Governor-in-Council is hereby published for general information:—

ORDER.

WHEREAS the Local Authority of Den Amstel and Fellowship Village District desires to secure the said district from inroads of the sea;

And whereas the said Local Authority has, in terms of section 8 (1) of Ordinance No. 2 of 1883, applied by petition to the Governor-in-Council for an order authorising the Public Works Department to execute such permanent works as may be necessary and charging the cost thereof on the said District:

It is hereby ordered that the Public Works Department shall execute such permanent works as may be necessary, the cost thereof being charged on the said District.

By Command,

JAMES DRYSDALE,
Acting Clerk of the Council.

21st March, 1911.

Digitized by Google

Government Notice.

GOVERNMENT SECRETARY'S OFFICE,
Georgetown, Demerara,
138. 24th March, 1911.

THE following Bill, which it is proposed to introduce into the Court of Policy, is hereby published for general information.

By Command,

CHARLES T. COX,
Government Secretary.

THE TERRITORIAL FORCE BILL, 1911.

EXPLANATORY MEMORANDUM.

Arrangements have been made to enable officers and men of the Territorial Force of the United Kingdom who may be in this colony, to be attached to the local forces here for the purpose of doing their training, and also for the attachment of officers and men of the local forces who may be in England to a regiment there for training.

The object of this Bill is to provide for the discipline of members of the Territorial Force while attached to either of the local forces, and provides that while attached to the local forces they shall be under the same discipline as if they were members of the local forces.

A BILL ENTITLED "AN ORDINANCE TO PROVIDE FOR THE DISCIPLINE OF MEMBERS OF THE TERRITORIAL FORCE ATTACHED TO THE LOCAL FORCES OF THE COLONY."

BE it enacted by the Governor of British Guiana, with the advice and consent of the Court of Policy thereof, as follows :—

1. Any officer or man of the Territorial Force attached to or doing duty with the British Guiana Militia Force, or with a Volunteer Force raised under the Volunteer Ordinance, 1878, shall during and in respect of the time when with his own consent he is so attached or doing duty be under the same laws and regulations and be subject to the same discipline as members of the said Militia Force or Volunteer Force, as the case may be, and for that purpose shall be deemed to be a member of the said Militia Force or Volunteer Force as the case may be, during and in respect of the time aforesaid. Members of Territorial Force serving with local forces to be under same discipline as local forces. No. 2 of 1878.

2. In this Ordinance the expression "Territorial Force" means the Force raised in the United Kingdom under the Territorial and Reserve Forces Act, 1907, and any Act amending the same. Interpretation of term. 7 Edw. 7 c. 9.

3. This Ordinance may be cited as the Territorial Force Ordinance, 1911. Short Title.

Digitized by Google

Militia and Volunteer Orders.

BY COLONEL G. C. DE RINZY,
Commandant, British Guiana Militia,
Headquarters, Georgetown,
23rd March, 1911.

DUTIES.

1. N. C. Officer on duty for the ensuing week:—Sergt. McPherson.
Next for duty:—Sergt. Reed.

ARTILLERY.

PARADES.

2. The following is the detail of parades for the ensuing week:—
Tuesday, 5 p.m.—Recruits, Carbine Exercises.
Thursday, 5 p.m.—Signalling Class (Fort).
Friday, 5 p.m.—4·7 inch Gun Drill.

VOLUNTEERS.

PARADES.

3. Tuesday, 5.15 p.m.—"A" and "B" Companies will parade at Eve Leary Barracks and march to the Rifle Ranges for Field Firing. The Companies will move off sharp at 5.15 p.m.
Dress:—Drill Order, Bandoliers will be worn.
Friday, 5 p.m.—Recruits of "A" and "B" Companies will parade at Eve Leary Barracks for instruction in Rifle Exercises and Squad Drill.

STRENGTH.

4. The undermentioned men having enrolled for service in "A" Company are taken on the strength and allotted Regimental Numbers:—
No. 364 Pte. T. McLean.
No. 365 Pte. C. K. Hayley.
No. 366 Pte. A. C. George.
No. 367 Pte. G. R, Drinkwater.

RESIGNATION.

5. The Commandant has been pleased to accept the resignation of the undermentioned N.C. Officer:—
No. 104 Sergt. Johnson.

H. S. WALKER, Captain,
Adjutant, Local Forces.

Transports and Mortgages.

Counties of Demerary and Essequebo.

8TH APRIL, 1911.

[FIRST PUBLICATION.]

THE following TRANSPORTS and MORTGAGES are intended to be passed before one of Their Honours the Judges of the Supreme Court of British Guiana on any day after Saturday, the 8th day of April, 1911, which such Judge shall be pleased to appoint, viz:—

1. By Ramdul, male, native of the colony, B.R., No. 10 of 1881, of Plantation Enterprise, Leguan, Essequebo, TRANSPORT of lot number 15 (fifteen), sections A, B, and C, part of the lands of Plantation Canefield, situate in the Island of Leguan, Essequebo River, in the county of Essequebo and colony of British Guiana, together with an undivided twentieth share in all the dams, general drainage trenches and unallotted portions of the said plantation the said lot being laid down and defined on a plan of the said plantation by James A. P. Bowhill, Government Surveyor, dated 14th December, 1907, and deposited in the Registrar's Office on 21st February, 1908,—to and in favour of Jugaroop, male No. 14,911, ex *Plassey*, 1882, of Enterprise, Leguan, aforesaid.

2. By Roman Vieira, as a legatee under the last will and testament of João Vieira, deceased, dated 8th February, 1909, and deposited in the Registrar's Office of British Guiana, TRANSPORT of the west quarter (W¼) lot number 146, section A, in the Village of Friendship, East Coast, Demerara, with the buildings and erections thereon,—to and in favour of John Jose Rodrigues, of lot 21, Water Srreet, Georgetown.

3. By Pariang, of lot 207, Charlotte Street, Lacytown, Georgetown, TRANSPORT of the west half of lot number 105 (one hundred and five), in that part of Georgetown called Bourda, as laid down and defined on the plan of the Town Districts, situated on the lands of the Vlissengen estate, made by the Sworn Land Surveyor Luke M. Hill, dated 17th June 1879, and deposited in the Registrar's Office of the counties of Demerary and Essequebo on the 1st of November, 1879, said plan having been approved of by the Governor and Court of Policy on the 22nd September, 1879, and deposited in the Registrar's Office aforesaid in pursuance of the provisions of sixty-four of Ordinance No. 2 of the year 1876 with all the buildings and erections thereon, subject to a first Mortgage passed thereon, to The British Guiana Building Society, Limited,—to and in favour of John Fernandes Leça and Antonio Fernandes, both of 25, Cumings Street, Georgetown.

4. By Antoinette Maria Carruthers, of Pouderoyen Village, West Bank, Demerara River, singlewoman, as the residuary legatee under the last will and testament of Antoinette Constantia Spencer, formerly Spooner, born DeRidder, widow, deceased, TRANSPORT of lot number 23 (twenty-three), in that part of Georgetown called Newtown, as laid down and defined on the plan of Newtown, made by the Sworn Land Surveyor William Hayley, dated 22nd September, 1877, and deposited in the Registrar's Office of the counties of Demerary and Essequebo on the first of December, 1877, said plan having been approved of by the Governor and Court of Policy on the 12th of November, 1877, and deposited in the Registrar's Office aforesaid, in pursuance of the provisions of section 65 of Ordinance No. 8 of 1876, and all the buildings, erections and further appurtenances thereon and thereto belonging,—to and in favour of Manoel de Cairos, of Brickdam, in the city of Georgetown, and the estate of Jose de Cairos, deceased, trading under the name, style and firm of De Cairos Brothers and Company.

5. By Charles Alfred Parrett, of Plantation Broomlands, Mahaicony, in his own right and as legatee under the mutual last will and testament of Richard Kelly and Eliza Kelly, both deceased, who were married in community of property agreeably with said last will and testament deposited in the Registrar's Office of British Guiana on the 13th of November, 1874, TRANSPORT of lots numbers 22 (twenty-two) and 23 (twenty-three), parts of the abandoned Plantation Strath Campbell, *cum annexis*, situate in Mahaicony Creek, and known in the general chart as sub-numbers 12 and 13, the said lots being laid down and defined on a chart of lot number 12 or the northern half of Strath Campbell, by Frank Fowler, Sworn Land Surveyor, dated 24th November, 1900, and deposited in the Registrar's Office of British Guiana on the 29th November, 1900,—to and in favour of Woodit, No. 257, ex *Media*, 1872, of Mahaicony, aforesaid.

6. By Thomas McCreath Gordon, of Mahaicony, East Coast, Demerara, in his own right and as one of the heirs under the last will and testament of his wife Elizabeth Bell Gordon, deceased, to whom he was married in community of property, a FIRST MORTGAGE on, *firstly*, five-twelfth undivided parts or shares in and to a piece of land part of the abandoned Plantation Supply, *cum annexis*, situate on the west bank of the Mahaicony creek, in the county of Demerary, in the colony of British Guiana, said piece of land being known and described on a diagram by John Peter Prass, Sworn Land Surveyor, dated 19th June, 1882, and deposited in the Registrar's Office of British Guiana on the 23rd of June, 1882, as part of the south half of lot number 9 (nine) or Plantation Supply, bounded on the north by the north part of Plantation Supply, on the south by lot number 10, on the east by the Mahaicony creek and on the west by the public road having a façade of 53½ roods by a depth of 500 roods, containing 88 acres and 267 roods, more or less, and all the buildings, erections, plant, machinery, cultivation, live and dead stock and further appurtenances thereon and thereto belonging, and *secondly*, the abandoned Plantation Supply, *cum annexis*, situate on the west bank of the Mahaicony creek, in the county of Demerary, in the colony of British Guiana, and all the buildings, erections, plant, machinery, cultivation, live and dead stock and further appurtenances thereon and thereto belonging,—to and in favour of in favour of The Hand-in-Hand Mutual Guarantee Fire Insurance Company of British Guiana, Limited, of lots 1, 2 and 3, High Street, Robbstown, Georgetown.

7. By Manoel De Cairos, of Brickdam, in the city of Georgetown, and the said Manoel De Cairos and Manoel Jose De Freitas, of Bartica, in the county of Essequebo, as the joint executors under the last will and testament and codicil of Jose De Cairos, deceased, the said Manoel De Cairos and the estate of the said Jose De Cairos, deceased, trading under the name, style and firm of De Cairos Brothers and Company, a FIRST MORTGAGE on, *firstly*, lot number 23 (twenty-three) in that part of Georgetown called Newtown, as laid down and defined on the plan of Newtown made by the Sworn Land Surveyor William Hayley, dated 22nd September, 1877, and deposited in the Registrar's Office of the counties of Demerary and Essequebo on the first of December, 1877, said plan having been approved of by the Governor and Court of Policy on the 12th of November, 1877, and deposited in the Registrar's Office aforesaid, in pur-

Digitized by Google

suance of the provisions of section 65 of Ordinance No. 8 of 1876, and all the buildings, erections, and further appurtenances thereon and thereto belonging; *secondly*, the right, title and interest of the Mortgagors in, to and under a certain agreement of Lease, dated the 31st day of March, 1909, made and entered into at the city of Georgetown, in the colony of British Guiana, by and between Manoel Gregor De Freitas of lot 1, Lombard Street, in the city of Georgetown, of the one part and the said Jose De Cairos and Manoel De Cairos then trading as aforesaid of the other part of lot number 22, situate in that part of Georgetown called Newtown, and all the buildings and erections thereon; *thirdly*, all and singular the stock-in-trade, machinery, plant, goodwill, goods, wares, merchandise, furniture, fixtures, fittings, utensils, and further appurtenances of every description, book and other debts, assets and choses in action of the business now or hereafter carried on by them in Georgetown, Demerary, British Guiana, and at present carried on at the said lots 22 and 23, Water Street, Newtown Ward, in the city of Georgetown, known as "Stabroek Store," whether carried on upon the said premises or elsewhere in the said colony of British Guiana, and on all other stock-in-trade, machinery, plant, good-will, goods, wares, and merchandise, whether in bond or elsewhere, furniture, fixtures, fittings, utensils, book and other debts, assets and choses in action and further appurtenances of every description which may hereafter be brought in or taken into the said business either in addition to those at present existing or in substitution therefor or which may be due to them hereafter in regard to the business or businesses which may hereafter be carried on by them whether carried on upon the said premises or elsewhere in the said colony of British Guiana; and, *fourthly*, all and singular the stock-in-trade, machinery, plant, good-will, goods, wares, merchandise, furniture, fixtures, fittings, utensils, and further appurtenances of every description, book and other debts, assets and choses in action of the business now or hereafter carried on by them at New Amsterdam, Berbice, British Guiana, and at present carried on at Mud Lot 19, Strand, New Amsterdam, in the county of Berbice, in the said colony, known as the "Beehive Store," whether carried on upon the said premises or elsewhere in the said colony of British Guiana, and on all other stock-in-trade, machinery, plant, good-will, goods, wares and merchandise, in bond or elsewhere, furniture, fixtures, fittings, utensils, book and other debts, assets and choses in action, and further appurtenances of every description which may hereafter be brought in or taken into the said business either in addition to those at present existing or in substitution therefor or which may be due to them hereafter in regard to the business or businesses which may hereafter be carried on by them whether carried on upon the said premises or elsewhere in the said colony of British Guiana,—to and in favour of Joao Pedro Santos, of Main Street, in the city of Georgetown.

8. By Frederick Charles Sarsfield Bascom and Norman James Alexander Bascom as executors to and under the last will and testament of Charles Lawrence Bascom dated 17th November, 1890, and deposited in the Registrar Office of British Guiana on the 8th day of April, 1897, a FIRST MORTGAGE on the Sugar Plantations John Cove and Craig Milne comprising the lands, buildings, machinery, cultivation and further appurtenances situate on the east sea coast of Demerary and colony of British Guiana, save and except the piece of land part of said Plantations John and Cove transported to the Lord Bishop of the Diocese on the 19th day of February, 1870, and also save and except the piece of land part of the said Plantation Craig Milne, transported to the Right Reverend the Roman Catholic Bishop and Vicar Apostolic in British Guiana on the 10th day of July, 1869, and which said several pieces of land are clearly defined in the respective transports thereof and also save and except such other parts or portions of the said Plantations John Cove and Craig Milne as have been sold and transported and also save and except such other parts and portions as have been sold but yet not transported,—to and in favour of Curtis, Campbell & Company, Limited, of England, 23, Rood Lane, London, E. C.

9. By John Rodrigues of lot 244, Forsbaw Street, Queenstown Ward, Georgetown, TRANSPORT of the east half of lot number 244 (two hundred and forty-four), in that part of Georgetown called Queenstown Ward, as laid down and defined on a plan of the district situated on the lands of the Thomas Estate made by the Sworn Land Surveyor, Luke M. Hill, C.E., dated 1st September, 1887, and deposited in the Office in Georgetown of the Registrar of the colony of British Guiana on the seventh day of April, 1888, in pursuance of the provision of section 6 of Ordinance of 1887, subject to the By-Laws and Regulations passed by the Mayor and Town Council on the 15th May, 1888, sanctioned by the Governor and Court of Policy on the 10th July, 1888, and on all the buildings and erections thereon, subject to a First Mortgage passed on the 28th September, 1907, to and in favour of The British Guiana Mutual Fire Insurance Company, Limited,—to and favour of Maria Bella Gomes, widow, of lot 1, New North Road, Bourda, Georgetown.

10. By the Official Receiver of British Guiana as assignee of the property of James Frederick Webber, insolvent, TRANSPORT of lot number 177 (one hundred hnd seventy-seven), also known in the books of the Town Council as A, E and I, situate in the South Cumingsburg District, in the city of Georgetown, with all the buildings and erections thereon, save and except two cottages on the north-east end of the said lot number 177, also known as A, E and I, said cottages being the property of Mrs. Augusta Rodrigues, and also save and except two small cottages on the south-east part of said lot number 177, also known as A, E and I, said cottages being the property of Francis De Souza,—to and in favour of Manoel Jose De Freitas, of Bartica, Essequebo.

11. By John De Lima, of lot 61, Hadfield Street, North Freeburg District, TRANSPORT of lot number 61 (sixty-one), in North Freeburg District, in the city of Georgetown, in the county of Demerary and colony of British Guiana, with the buildings and erections thereon,—to and in favour of Edward Cadogan and Samuel Best, of 28, Third Street, Albert-town.

12. By Edward Cadogan and Samuel Best, both of 28, Third Street, Albert-town, in the city of Georgetown, a FIRST MORTGAGE on lot number 61 (sixty-one), in North Freeburg District in the city of Georgetown in the county of Demerary and colony of British Guiana, and all the buildings and erections thereon,—to and in favour of The Demerara Mutual Life Assurance Society, Limited, of lots 1, 2 and 3, High Street, Robbstown, Georgetown.

13. By Manoel Jose Clement de Freitas, of lot 51, Brickdam, Georgetown, TRANSPORT of lot number 74 (seventy-four), in Albert-town District, in the city of Georgetown, in the county of Demerary, in the colony of British Guiana, and all the buildings and erections thereon, subject to a First Mortgage passed on the 8th day of February, 1908,—in favour of The British Guiana Mutual Fire Insurance Company, Limited,—to and in favour of Antonio Gomes, of lot 9, Mundy Street, Georgetown.

14. By James A. Laing, of Plantation Marionville, Wakenaam, TRANSPORT of a piece of land situate on the west sea coast of the county of Essequebo, being 750 (seven hundred and fifty) roods in depth, with the buildings and erections thereon, save and except so much thereof as on the 7th of December, 1837, belong to John Dagg and S. Samson, and save and except such lots, parts of said piece of land as have been sold and transported and which have been sold but not yet transported bounded on the south by the Itirbici Creek, and on the north by Plantation "Adventure," said piece of land being called and known as "Riverstown," subject to a Mortgage in favour of The British Guiana Mutual Fire Insurance Company, Limited, dated 30th March, 1910.—to and in favour of Dr. J. Sholto Douglas, Suddie, Essequibo.

15. By John Lopes, of lot 206, Upper Charlotte Street, Bourda, Georgetown, Carlos Lopes, of lot 233, South Street, Georgetown, Manoel Joao Lopes, of lot 9 or 12, Lombard Street, Georgetown, Jose Lopes, of Georgetown, but represented herein by Percy C. Wight, of Epworth House, his attorney in this colony Subriana Lopes, of lot 233, South Street, Georgetown, Antonio Gomes as having in marriage in community of property his wife Maria Gomes, born Lopes, of Mundy Street, Georgetown, George Aird, as having in marriage in community of property his wife Adelaide Aird, born Lopes, of lot 16, Green Street, Georgetown, Philomena Teixeira, born Lopes, the wife of and assisted as far as need be by her husband Francis Teixeira, both of lot 86, Robb Street, Lacytown, Georgetown, John Reis, of lot 72, Robb Street, Bourda, Georgetown, Leolinda Crossley, born Reis, the wife of Edward Crossley, of 356, Cummings Street, Georgetown, and Hilda D'Aguiar, born Reis, the wife of Alfred O. H. D'Aguiar, but represented herein by her attorney Carlos Lopes, of 233, South Street, Georgetown, all being heirs under the last wills and testament of Maria Correia Lopes, deceased, and of Manoel Joao Lopes, deceased, TRANSPORT of lot number 16 (sixteen), situate in Charlestown, city of Georgetown, county of Demerary, with the buildings thereon, subject to a First Mortgage in favour of The British Guiana Mutual Fire Insurance Company, Limited,—to and in favour of John V. Caetano, of Georgetown.

16. By John Lopes, of lot 206, Upper Charlotte Street, Georgetown, and Carlos Lopes, of lot 233, South Street, Georgetown, in their capacity as the sole surviving executors under the last will and testament of Maria Correia Lopes, deceased, and the

Digitized by Google

said John Lopes and the said Carlos Lopes, also in their capacity as the joint executors under the last will and testament of Manoel Joao Lopes, deceased, TRANSPORT of the east half of lot number 9 (nine) situate in Werk-en-Rust, city of Georgetown, county of Demerary, with all the buildings thereon,—to and in favour of Manoel Joao Lopes, of lot 9, Werk-en-Rust, Georgetown.

Registrar's Office of British Guiana, Georgetown, Demerara, this 24th day of March, 1911.

L. C. DALTON,
Registrar.

Counties of Demerary and Essequebo.

1ST APRIL, 1911.

(SECOND PUBLICATION.)

THE following TRANSPORTS and MORTGAGES are intended to be passed before one of Their Honours the Judges of the Supreme Court of British Guiana on any day after Saturday, the 1st day of April, 1911, which such Judge shall be pleased to appoint, viz :—

1. By Altaffbusain, native of the colony, of lot 11, Croal Street, Georgetown, TRANSPORT of the west half of lot number 188 (one hundred and eighty-eight), part of the western half of Plantation La Penitence, situate on the east bank of the river Demerary, in the county of Demerary and colony of British Guiana, the said west half of lot number 188 (one hundred and eighty-eight), being laid down and defined on a diagram of a portion of the front lands of the said Plantation La Penitence showing the extension of the lots known as Albouy's Town, made by John Peter Prass, Sworn Land Surveyor, dated 23rd day of February, 1888, and deposited in the Registrar's Office of British Guiana on the 24th November, 1888,—to and in favour of Matirania, widow, R. of D., No. 50,590, ex *Sheila*, 1891, of lot 188, Garnett Street, Albouystown, Demerara.

2. By Francis Gonsalves, junior, of 4, D'Urban Street, Georgetown, TRANSPORT of south half of lot number 22 (twenty-two), situate in Stabroek, city of Georgetown, county of Demerary, with all the buildings and erections thereon,—to and in favour of Jose Vieira and Antonio Lewis Vieira, both of Den Amstel, west coast, Demerary.

3. By Jhugroop, of Mahaicony, male, a native of this colony, TRANSPORT of a piece of land situate on the right bank of the Mahaicony creek, commencing at a paal about 50 roods above the Mora creek, and next to a tract of 25 acres surveyed for I. J. Gibbons, and extending thence upwards in facade 59° 25' E. 25 roods, by a mean depth N. 80° 35' E. of 300 roods and containing 25 acres as shown on a diagram thereof by Henry H. Bouglé, Sworn Land Surveyor, dated 18th July, 1902, annexed to the Grant (No. 3215) of the said piece of land issued to James Weeks on the 10th December, 1902, subject to the conditions of the said Grant,—to and in favour of Nunku, ex *Sheila*, No. 42,059 of 1889, of Mahaicony creek.

4. By Elizabeth Laughton, born Harris, of lot 6, Klien Pouderoyen, West Bank, Demerary River, in her own right as having been married in [community of property to and as the sole heiress under the last will and testament of her husband John Laughton, deceased, the said John Laughton being the sole heir, *ab intestato*, of his first wife Mary Laughton, to whom he was married in community of property, TRANSPORT of the west half of lot number 6 (six), north, being part of the front lands of Plantation Klien Pouderoyen, situate on the west bank of the River Demerary, known on a plan or chart thereof by the Sworn Land Surveyor Henry Rainsford, dated April, 1844, deposited in the Registrar's Office of the counties of Demerary and Essequebo on the 8th of February, 1847, and in terms of certain Contract of Sale and Purchase recorded in the Registrar's Office of the counties of Demerary and Essequebo in the Book of Records, No. 35, Volume 1, Folio 258, no building thereon,—to and in favour of Mary De Luci, widow, of Pouderoyen, aforesaid.

5. By Lullit, No. 634, ex *Burman*, 1857, of Dundee, Mahaicony Creek, county of Demerary, TRANSPORT of lot number 31 (thirty-one), part of the lands formerly known as lots numbers 4 and 5, now known as Plantation Champagne, situate on the right bank of the Mahaicony creek, in the county of Demerary and colony of British Guiana, sub-divided and paaled off on a plan of the said Plantation Champagne by L. S. Hohenkerk, Sworn Land Surveyor, dated Demerara, 13th December, 1902, and deposited in the Registrar's Office of British Guiana on the 4th day of February, 1903, the building thereon being the property of Oomrao Sing,—to and in favour of the said Oomrao Sing, No. 10,952 ex *Lightning*, 1881, of Plantation Champagne, East Coast, Demerary.

6. By Manoel Ferreira, of Agricola Village, East Bank, Demerary River, TRANSPORT of the west quarter of lot number 40 (forty), part of that part of Plantation Rome now known as the Village of Agricola in the county of Demerary and colony of British Guiana with all the buildings and erections thereon,—to and in favour of João Jose Rodrigues, of 125, Carmichael Street, Georgetown.

7. By Joseph Laurence Ouseley, of 65, James Street, Albouystown, Demerary, Julia Vaughan, born Ouseley, the wife of James Henry Vaughan, and Sebastian Ouseley, bachelor, both residing at lot 5 5, Upper D'Urban Street, Wortmanville, Georgetown, in their quality as three of the heirs, *ab intestato*, of their deceased mother Rose Egyptian Ouseley, born Lucienne, and by James Lewis Orford, bachelor, of said lot 5 5, D'Urban Street, Wortmanville, Georgetown, and the said Joseph Laurence Ouseley, as guardian, *ad hoc*, of the minor Edmund Henry Orford, being hereto duly authorized by order of His Honour Sir Henry Alleyne Bovell, Knight, Chief Justice of British Guiana, bearing date 16th December, 1910, the said James Lewis Orford, and the said Edmund Henry Orford being the sole heirs, *ab intestato*, of their deceased mother Juliana Orford, born Ouseley, who was married to Henry Orford in community of property, the said Juliana Orford being the other heir, *ab intestato*, of her mother the said Rose Egyptian Ouseley, who was married to Edmund Ouseley, deceased, in community of property, TRANSPORT of seven undivided eighth parts or shares (⅞) of and in an undivided half of the east half of lot number 55 (fifty-five), part of Plantation Werk-en-Rust, situate on the east bank of the river Demerary, between Plantation Vlissengen on the north and Plantation Le Repentir on the south, which said lot is known and described on a diagram of a section of the Lodge Village, being part of Plantation Werk-en-Rust, situate in the county of Demerary, colony of British Guiana, by John Peter Prass, Sworn Land Surveyor, dated the 29th day of October, 1885, and deposited in the Registrar's Office of British Guiana on the 11th day of December, 1885, subject to the following conditions, that is to say, that no house or building shall at any time be erected or put up by the purchaser within three roods of the edge of the road in front of the said lot and that he shall keep in good order and repair the said road and the drains parallel thereto to the extent of the façade of the said half lot, with the building on the east half of the said half lot,—to and in favour of Simonette Viola Sears, the wife of Charles Sears, of 53, Upper Bent Street, Wortmanville, Georgetown.

8. By Eustace Gordon Woolford, bachelor, of "Overton House," Brickdam, Georgetown, a FIRST MORTGAGE on the north half of lot number 5 (five), situate in Stabroek district, in the city of Georgetown, county of Demerary and colony of British Guiana, and on all the buildings and erections thereon,—to and in favour of the estate of Pierre Louis de Saffon, deceased.

9. By Antonio Herminigildo Fernandes, of lot 91, Middle Street, Georgetown, a FIRST MORTGAGE on the second quarter from the eastern boundary of the concession or lot number 91 (ninety-one), situate in South Cumingsburg, in the city of Georgetown, with all the buildings and erections thereon,—to and in favour of Joao Pedro Santos, of 75, Main Street, Georgetown.

10. By James Slater, of 252, Thomas Street, Georgetown, TRANSPORT of the middle quarter of lot number 251 (two hundred and fifty one), also known and referred to in the Town Books as east half of west half lot 251, and the east three-fourths of lot 252 (two hundred and fifty-two), in South Cumingsburg District, in the said city of Georgetown, the said middle quarter of lot number 251 (two hundred and fifty-one) and the east three-fourths of lot number 252 (two hundred and fifty-two) being now occupied together with all the buildings and erections thereon,—to and in favour of Manuel Joseph Clement de Freitas, of lot 51, Brickdam, Georgetown.

11. By George Russell Garnett, of Colgrain House, Camp Street, in the city of Georgetown, in his quality as one of the duly constituted attorneys in this colony of La Penitence Estates Company, Limited, whose registered office is at 23, Rood Lane, London, England, TRANSPORT of a tract of land measuring 30 acres, as laid down and defined on a diagram of the back lands of Plantation Le Repentir, by H. P. Christiani, Government Surveyor, dated 18th January, 1911, and deposited in the Registrar's Office of British Guiana on the 1st February, 1911, said tract of land being part of a portion of land part of Plantation Le Repentir situate on the East Bank of the River Demerary, in the county of Demerary, between Plantation Werk-en-Rust on the north and Plantation La Penitence, on the south, said portion of land being bounded on the north by the said Plantation Werk-en-Rust, on the south by the said Plantation

Digitized by Google

La Penitence on the east by land reserved for the Lamaha Canal, and on the west by the lands of the said Plantation Le Repentir, and containing 129 (one hundred and twenty-nine) acres and 196 (one hundred and ninety-six) square roods, extending from W.
the paals branded A.C.S. planted in the centre of the side-lines between the said Plantation Le Repentir and the said Plantation Werk-en-Rust on the north and the said Plantations Le Repentir and La Peni- W.
tence on the south and the paals branded A.C.S. defining the western boundary of the tract reserved for the Lamaha Canal, said portion of land being laid down and defined on a diagram of the said Plantation Le Repentir by T. G. Wight, senior assistant Crown Surveyor, dated Demerara, July, 1875, and deposited in the Registrar's Office of the counties of Demerary and Essequebo on the 13th of September, 1876, and also laid down and defined on a diagram of the said portion of land by the said T. G. Wight, senior Assistant Crown Surveyor, dated 20th September, 1876, and deposited in the Registrar's Office aforesaid on the 23rd of September, 1876,—to and in favour of the Colony of British Guiana.

12. By James Hooton Field, of 202, Camp street, city of Georgetown, TRANSPORT of lot number 167, Waterloo street, in North Cumingsburg district, in the city of Georgetown, in the county of Demerary, and colony of British Guiana, with the buildings and erections thereon,—to and in favour of Percy Claude Wight, of Brickdam, Georgetown.

13. By Narsayya and Yenkana, both male, natives of the colony, of lot P.P., Upper Bent street, Wortmanville, Georgetown, in their quality as two of the heirs under the last will and testament of Jugganah, male, native of the colony, deceased, TRANSPORT of east half of lot number 175 (one hundred and seventy-five), in that part of Georgetown called Bourda, as laid down and defined on the plan of the town districts situated on the lands of the Vlissengen estate made by the Sworn Land Surveyor Luke M. Hill, dated 17th June, 1879, and deposited in the Registrar's Office of the counties of Demerary and Essequebo on the 1st of November, 1879, said plan having been approved of by the Governor and Court of Policy on the 22nd September, 1879, and deposited in the Registrar's Office aforesaid in pursuance of the provisions of section sixty-five of Ordinance No. 8 of the year 1876, with all the buildings and erections thereon,—to and in favour of Clement Augustus King, of lot 245, Regent street, Bourda, Georgetown.

14. By Jummun, male, B.R., No. 231, of 1871, of Soesdyk, Rio Demerara, TRANSPORT of a portion of land forming part of a piece of land part of the northern portion of Plantation Soesdyk, situate in the Rio Demerara, in the county of Demerara and colony of British Guiana, said northern portion of said Plantation Soesdyk having a façade of 200 (two hundred) Rhynland roods by a mean depth of 750 (seven hundred and fifty Rhynland roods as laid down and defined on a diagram of said northern portion of said Plantation made by John Peter Prass, Sworn Land Surveyor, dated 19th July, 1884, and deposited in the Registrar's Office of British Guiana on the 10th February, 1885, said piece of land having a façade of 15 (fifteen) roods, running from the southern boundary of a piece of land described in transport, Ramdhun to Gojraj, of 1st July, 1899, as about to be transported but which in reality had been transported on the 11th July, 1885, to one Ramdhun, an Indian immigrant, ex *Loodianah*, 1860, and being part of a piece of land measuring 25 roods façade which was transported on the 11th July, 1885, to one Kadir, an Indian immigrant, No. 112, ex *Collingwood*, 1862, and running from the southern boundary of the said piece of land transported as aforesaid to the said Ramdhun, and said portion of land being 5 (five) roods in façade commencing from the northern boundary line of the aforesaid piece of land and extending thence in a southerly direction by a depth of 30 (thirty) roods,—to and in favour of The Incorporated Trustees of the Church in the Diocese of Guiana.

15. By Clement Augustus King, of lot 245, Regent Street, in the city of Georgetown, a FIRST MORTGAGE on east half of lot number 175 (one hundred and seventy-five), in that part of Georgetown called Bourda as laid down and defined on the plan of the Town Districts situated on the lands of the Vlissengen Estate made by the Sworn Land Surveyor, Luke M. Hill, dated 17th June, 1879, and deposited in the Registrar's Office of the counties of Demerary and Essequebo on the First of November, 1879, said plan having been approved of by the Governor and Court of Policy on the 22nd of September, 1879, and deposited in the Registrar's Office aforesaid in pursuance of the provisions of section sixty-five of Ordinance No. 8 of the year 1876, and all the buildings and erections thereon,—to and in favour of The Hand-in-Hand Mutual Guarantee Fire Insurance Company of British Guiana, Limited, of lots 1, 2 and 3, High Street, Robbstown, Georgetown.

16. By Herman Nedderman, of 5, America Street, in the city of Georgetown, a FIRST MORTGAGE on west half of lot number 144 (one hundred and forty-four), in that part of Georgetown called Bourda as laid down and defined on a plan of the Town Districts situated on the lands of the Vlissengen Estate made by the Sworn Land Surveyor, Luke M. Hill, dated 17th June, 1879, and deposited in the Registrar's Office of the counties of Demerary and Essequebo on the 1st November, 1879, said plan having been approved of by the Governor and Court of Policy on the 22nd September, 1879, and deposited in the Registrar's Office aforesaid in pursuance of the provisions of section sixty-four of Ordinance No. 2 of the year 1876, and all the buildings and erections thereon,—to and in favour of The British Guiana Building Society, Limited, of lots Nos. 1, 2 and 3, High Street, Georgetown.

17. By Samuel U. Ming, of 71, Breda Street, in the city of Georgetown, a FIRST MORTGAGE on the north half of the concession or lot number 70 (seventy), situate in Freeburg, Werk-en-Rust district, city of Georgetown, county of Demerary and colony of British Guiana, and all the buildings and erections thereon,—to and in favour of The Hand-in-Hand Mutual Guarantee Fire Insurance Company of British Guiana, Limited, of lots 1, 2 and 3, High Street, Robbstown, Georgetown.

18. By Henrietta Pendleton and Mabel Elizabeth Pendleton, both spinsters, of lot 182, Waterloo Street, Georgetown, TRANSPORT of east half of lot 243 (two hundred and forty-three), in that part of Georgetown called Bourda, as laid down and defined on the plan of the Town districts, situated on the lands of the Vlissengen estate, made by the Sworn Land Surveyor Luke M. Hill, dated 17th June, 1879, and deposited in the Registrar's Office of the counties of Demerary and Essequebo on the first of November, 1879, said plan having been approved of by the Governor and Court of Policy on the 22nd of September, 1879, and deposited in the Registrar's Office aforesaid, in pursuance of the provisions of section sixty-four of Ordinance No. 2 of the year 1876, with all the buildings and erections thereon, subject to a First Mortgage to and in favour of The British Guiana Mutual Fire Insurance Company, Limited, dated 23rd May, 1908,—to and in favour of Delphina Fernandes, the wife of Jose Fernandes, of lot 105, Regent Street, Georgetown.

19. By the Local Government Board of British Guiana, TRANSPORT of lot No. four (4), north side Craig back lands, being a part and portion of that piece of land situate on the east bank of the Demerara river, in the county of Demerara, being the back lands of Pln. Craig and Good Success more particularly shown and delineated on the plan signed by James Allen Purser Bowhill, Esquire, Acting Commissioner, Lands and Mines, dated 13th June, 1907, and deposited in the Registrar's Office of British Guiana on 17th July, 1907,—to and in favour of Baboni, single-woman, East Indian, No. 30,945, ex ship *Atoca*, 1881.

20. By Edward Higgins, bachelor, Catherine DeVries, born Higgins, the wife of Marius J. DeVries, Rosaline Isabella Mitchell, born Higgins, the wife of Henry Mitchell, Edith Amelia Higgins, spinster, who are the heirs, *ab intestato*, of their deceased mother Edith Amelia Higgins, born Ball, all of lot 1, Charles Street, Georgetown, TRANSPORT of four undivided fifth (⅘) parts or shares of and in lot number 11 and lot letter B, part of the piece of Woodland called Susanah's Rust, situate on the east bank of the river Demerary, bounded on the south by the Woodlands belonging to Montoraux, and on the north by the lands formerly belonging to Samuel Jeems, as laid down and defined on a diagram thereof, by the Sworn Land Surveyor Henry Rainsford, dated April, 1844, and deposited in the Registrar's Office of the counties of Demerary and Essequebo on the 8th of November, 1850, no buildings thereon,—to and in favour of Percy Claude Wight, of Epworth House, Brickdam, Georgetown.

21. By the Official Receiver of British Guiana, acting under the authority of Ordinance No. 24 of 1905, as representing the estate of Soorujbally, male Indian immigrant No. 29,617, ex *Main*, 1886, deceased, TRANSPORT of a piece of land part of a certain tract situate on the right bank of the Mahaica creek, commencing at a point 10 roods below the lower side-line dam of a tract licensed to Gocoolpersaud and extending thence downwards in façade N. 53° E. 100 roods by a mean depth S. 84° 57″ E. of 300 roods and containing 100 acres as shown on a diagram thereof by F. U. Tronchin, acting Government Surveyor, dated 1st March, 1898, and annexed to the Grant (No. 1,699) of the said tract of land, the said piece of land hereby transported having a façade of 10 (ten) roods, commencing at a point 35 (thirty-five) roods from the northern boundary of the said tract and

Digitized by Google

extending in a southerly direction by the full depth of said Grant, subject to the conditions of the said Grant,—to and in favour of Sanichari, B.R. No. 616, of 1882, singlewoman, of Virginia village, East Coast, Demerara.

22. By Manoel de Souza, of Beterverwagting, East Coast, Demerara, TRANSPORT of east half of lot number 21 (twenty-one), section B, east half of lot number 55 (fifty-five), section D, and east half of lot number 11 (eleven), section E, without the buildings thereon, in the village of Beterverwagting, in the county of Demerary and in the colony of British Guiana,—to and in favour of Benjamin Gibson, of Beterverwagting, aforesaid.

23. By Manoel de Souza, of Beterverwagting, East Coast, Demerara, TRANSPORT of east half of east half and west half of lot number 45 (forty-five), section B, without the buildings thereon, situate at Beterverwagting Village, east sea coast of the county of Demerary and colony of British Guiana, —to and in favour of Antonia Pakon, widow, of Beterverwagting, aforesaid.

24. By Jose Gomes, of Plantation Prospect, East Coast, in the county of Demerary as having in marriage in community of property his wife Mary Gomes, who was one of the heirs under the last will and testament of Ignacio Gomes, deceased, TRANSPORT of one undivided forty-eighth ($\frac{1}{48}$) part or share of and in,—*firstly*, east half of lot number 100 (one hundred), situate in Cumingsburg District in the city of Georgetown, in the county of Demerary and colony of British Guiana, with all the buildings and erections thereon; and *secondly*, the abandoned piece of land Carlton Hall, *cum annexis*, situate on the sea coast east of the River Demerary, in the county of Demerary, colony of British Guiana, including all the lands, buildings, erections, machinery and further appurtenances thereon and thereto belonging and the live and dead stock thereon,—to and in favour of the Estate of Jose Gomes, deceased.

25. By Jose de Freitas Pombo, of lot 9, High Street, in the city of Georgetown, as one of the joint and several executors under the last will and testament of Jose Gomes, deceased, a FIRST MORTGAGE on *firstly*, east half of lot number 100 (one hundred), situate in Cumingsburg district, in the city of Georgetown, in the county of Demerary, and colony of British Guiana, and all the buildings and erections thereon, *secondly*, the abandoned piece of land Carlton Hall, *cum annexis*, situate on the sea coast east of the River Demerary in the county of Demerary colony of British Guiana including all the lands, buildings, erections, machinery, and further appurtenances thereon and thereto belonging, and the live and dead stock thereon; and *thirdly*, the abandoned Plantation Prospect, situate in Little Couraban, east sea coast of the county of Demerary, bounded on the east by Plantation Harmony Hall, on the west by Plantation Glazier's Lust with the spring and artesian well on said Plantations and all the buildings and erections and the live and dead stock thereon and thereto belonging,—to and in favour of The Hand-in-Hand Mutual Guarantee Fire Insurance Company of British Guiana, Limited, of lots 1, 2 and 3, High Street, Robbstown, in the city of Georgetown.

26. By Jose de Freitas Pombo, of High Street, in the city of Georgetown, as one of the joint and several executors under the last will and testament of Jose Gomes, deceased, a SECOND MORTGAGE on, *firstly*, east half of lot number 100 (one hundred) situate in Cumingsburg district, in the city of Georgetown, in the county of Demerary and colony of British Guiana, with all the buildings and erections thereon: and *secondly*, the abandoned piece of land Carlton Hall, *cum annexis*, situate on the sea coast east of the river Demerary, in the county of Demerary, colony of British Guiana, including all the lands, buildings, erections, machinery, and further appurtenances thereon and thereto belonging, and the live and dead stock thereon; and, *thirdly*, the abandoned Plantation Prospect situate in Little Couraban, east sea coast of the county of Demerary, bounded on the east by Plantation Harmony Hall, on the west by Plantation Glazier's Lust with the spring and artesian well on said plantations and on all the buildings and erections and the live and dead stock thereon and thereto belonging,—to and in favour of Johanna Gomes, widow, of Plantation Prospect, east coast, Demerary.

27. By Jose de Freitas Pombo, of High Street, in the city of Georgetown, as one of the joint and several executors under the last will and testament of Jose Gomes, deceased, late of 100, Carmichael Street, Georgetown, TRANSPORT of one undivided half part or share of and in the abandoned Plantation Glazier's Lust, situate in the district of Mahaicony, in the county of Demerary, and one undivided half part or share of and in all the buildings and erections thereon, the said plantation being bounded as follows:—On the north by the Atlantic ocean, on the south by the Government land, on the east by Plantation Prospect and on the west by Plantation Columbia, subject to a First Mortgage passed on the 3rd October, 1908, in favour of John R. Parnell,—to and in favour of Jose Gomes, of Plantation Prospect, East Coast, Demerary, the proprietor of the other undivided half of the said plantation.

Registrar's Office of British Guiana, Georgetown, Demerary, this 17th day of March, 1911.

L. C. DALTON,
Registrar.

Counties of Demerary and Essequebo.

25TH MARCH, 1911.

[THIRD PUBLICATION.]

THE following TRANSPORTS and MORTGAGES are intended to be passed before one of Their Honours the Judges of the Supreme Court of British Guiana on any day after Saturday, the 25th day of March, 1911, which such Judge shall be pleased to appoint, viz.:—

1. By Alice Eliza Yearwood, born Bennett, widow, of lot 28, Alexander Street, Lacytown, Georgetown, TRANSPORT of lot number 28 (twenty-eight), in that part of Georgetown called Lacytown, as laid down and defined on the plan of the Town districts, situated on the lands of the Vlissengen estate made by the Sworn Land Surveyor Luke M. Hill, dated 17th June, 1879, and deposited in the Registrar's Office of the counties of Demerary and Essequebo on the 1st of November, 1879, said plan having been approved of by the Governor and Court of Policy on the 22nd of September, 1879, and deposited in the Registrar's Office aforesaid in pursuance of the provisions of section sixty-five of Ordinance No. 8 of the year 1876, with the buildings and erections thereon subject to the lien of the Receiver General of British Guiana,—to and in favour of William Archibald Douglas Hendricks, of Third Street, Albert Town.

2. By Claudino Nunes D'Agrella, of lot 18, Lombard Street, Charlestown, Georgetown, TRANSPORT of south one-third of lot number 18 (eighteen), situate in Charlestown District, in the county of Demerary and colony of British Guiana. with all the buildings and erections thereon,—to and in favour of Joaquim de Nobrega, of lot 29, Hill Street, Albouystown, Demerara.

3. By the Public Trustee of British Guiana, acting under the authority of Ordinance No. 15 of 1910, as representing the estates of Melnoolall Jaipaul, male, No. 26, *Casual*, 1899, deceased, and Matilda Jaipaul, deceased, who was married in community of goods to the said Melnoolall Jaipaul, TRANSPORT of the tract of Crown land situate, lying and being on the right bank of the Barima river, in the county of Essequebo, commencing at a paal about 470 roods above Imbotero creek, and on the upper boundary of a tract granted to Chunderabund and extending thence N. 20° 54′ E. 302·4 roods, thence S. 69° 06′ E. 24·08 roods thence S. 20° 40′ W. 304·6 roods, thence following the river to the starting point in the North West District, colony of British Guiana, and containing 25 Rhynland acres as shown on a diagram by William Cunningham, Government Surveyor, dated 27th day of June 1905, a duplicate of which diagram, together with a duplicate of the Grant, is deposited in the office of the Department of Lands and Mines, subject to the conditions of the said Grant,—to and in favour of Abdool Kurreem, also known as Abdool Karim, male Indian immigrant, No. 18,364, ex *British Peer*, 1884, of Morawhanna, North West District.

4. By Manoel Fernandes, of 5, Princes and Green Streets, Charlestown, Georgetown, TRANSPORT of the north two-thirds ($\frac{2}{3}$), of lot number 18 (eighteen), situate in Charlestown District, city of Georgetown, county of Demerary, with all the buildings and erections thereon,—to and in favour of Claudino Nunes D'Agrella, of lot 18, Lombard Street, Charlestown, Georgetown.

5. By Sewnath, male East Indian immigrant, No. 537, ex *Linguist*, 1875, of Plantation Vreed-en-Hoop, west bank, Demerary River, TRANSPORT of an undivided half part or share of and in an undivided one-fifth ($\frac{1}{5}$) of Plantation Nouvelle Flanders and Union, *cum annexis*, situate on the west sea coast of the county of Demerary, in the colony of British Guiana, together with an undivided half part or share of and in an undivided one-fifth ($\frac{1}{5}$) of all the buildings, erections, cultivation, and further appurtenances thereon, and thereto belonging, save and except a piece of land part of the front lands of said Plantation Nouvelle Flanders, known on a chart thereof by the Sworn Land Surveyor Henry Rainsford, deposited in the Registrar's Office of the counties of Demerary and Essequebo as lots numbers 1 (one) and 2 (two), transported to Michael Johnston, his heirs and assigns on the 8th of February, 1840, with the

Digitized by Google

buildings thereon, also a piece of land rather more than half an acre having a reserved parapet of twelve feet in front thereof, bounded on the north and south by the lands of said estate, and on the east by the present public road and Plantation Best, transported to the Reverend James Scott in connection with the London Missionary Society on the 12th of July, 1841, with the buildings thereon, and save and except such parts or portions of said plantations that have already been sold and transported or sold but not yet transported, together with the right of drainage through Plantation Vreed-en-Hoop,—to and in favour of Budhun Lall, native of the colony of Plantation Versailles, west bank, Demerary.

6. By Nathekhan, free male East Indian, No. 74,522, ex *Lena*, 1896, of Den Amstel Village, West Coast, Demerara, TRANSPORT of the west half of lot number 6 (six), north section of Government land in Canal No. 2, said lot being laid down and defined on a plan of certain portions of Government land in Canals 1 and 2 Polder, in the county of Demerary and colony of British Guiana, by Frank Fowler, acting Crown Surveyor, dated 20th March, 1902, and deposited in the Registrar's Office on 6th May, 1902,—to and in favour of Aladin, male East Indian, No. 71,037, ex *Mersey*, 1895, of Canal No. 2, West Bank, Demerary.

7. By Rosaalbux, male East Indian, No. 539, ex *Plassey*, 1878, of Mahaica, East Coast, Demerara, TRANSPORT of the south half of house lot number 73 (seventy-three), section B, part of the south half of Plantation Supply, which plantation is situated on the left or western bank of the Mahaica creek, on the east sea coast of the county of Demerary in the colony of British Guiana, the said lot being laid down and defined on a plan of Plantation Helena, *cum annexis*, by James A. P. Bowhill, Government Surveyor, dated 27th August, 1900, and deposited in the Registrar's Office of British Guiana on the 6th October, 1900, with a building thereon,—to and in favour of Gunshiam, male No. 49,237, ex *Bann*, 1891, of Supply Village, East Coast, Demerary

8. By Manoel Figueira, of lot 2, First Street, Albert-town, Georgetown, and Manoel Gonsalves, of lot 132, Regent Street, Georgetown, a FIRST MORTGAGE on, *firstly*, lot number 132 (one hundred and thirty-two), in that part of Georgetown called Bourda, as laid down and defined on the plan of the Town Districts, situated on the lands of the Vlissengen estate, made by the Sworn Land Surveyor Luke M. Hill, dated 17th June, 1879, and deposited in the Registrar's Office of the counties of Demerary and Essequebo on the first November, 1879, said plan having been approved of by the Governor and Court of Policy on the 22nd of September, 1879, and deposited in the Registrar's Office aforesaid, in pursuance of the provisions of section sixty-four of Ordinance No. 2 of the year 1876, and on all the buildings and erections thereon; and *secondly*, lot number 139 (one hundred and thirty-nine), in that part of Georgetown called Bourda, as laid down and defined on the plan of the Town District, situated on the lands of the Vlissengen estate, made by the Sworn Land Surveyor Luke M. Hill, dated 17th June, 1879, and deposited in the Registrar's Office of the counties of Demerary and Essequebo on the first of November, 1879, said plan having been approved of by the Governor and Court of Policy on the 22nd of September, 1879, and deposited in the Registrar's Office aforesaid, in pursuance of the provisions of section sixty-four of Ordinance No. 2 of the year 1876, and on all the buildings and erections thereon, —to and in favour of Jose Noberto Pereira, of lot 295, Murray Street, Georgetown.

9. By Richard David Nurse, of lot 147, Robb Street, Bourda, Georgetown, TRANSPORT of the east half of lot number 72 (seventy-two), in that part of Georgetown called Bourda, as laid down and defined on the plan of the Town districts, situated on the lands of the Vlissengen estate, made by the Sworn Land Surveyor Luke M. Hill, dated 17th June, 1879, and deposited in the Registrar's Office of the counties of Demerary and Essequebo on the 1st of November, 1879, said plan having been approved of by the Governor and Court of Policy on the 22nd of September, 1879, and deposited in the Registrar's Office aforesaidlin pursuance of the provisions of section sixty-four of Ordinance No. 2 of the year 1876, with all the buildings and erections thereon, subject to a First Mortgage, dated 16th July, 1910, passed in favour of The Demerara Mutual Life Assurance Society, Limited,—to and in favour of John Reis, of 78, Upper Robb Street, Bourda, Georgetown.

10. By John Caesar Faria, of Plantation Uitvlugt, West Coast, Demerara, TRANSPORT of an undivided sixty-second part or share of and in the south half of a piece of land known as Plantation Mora, situate on the east bank of the river Essequebo and colony of British Guiana and measuring 50 (fifty) roods façade by 750 (seven hundred and fifty) roods in depth, with all the buildings and erections thereon,—to and in favour of Joseph Madhoo, of 12, Croal Street, Georgetown.

11. By the Official Receiver of British Guiana as assignee of the property of Charles Brumell, insolvent, TRANSPORT of lot number 109 (one hundred and nine), situate in Stabroek District, city of Georgetown, county of Demerary, with the buildings and erections thereon,—to and in favour of Ulysses Sydney Grant, of lot 89, Croal Street, Georgetown.

12. By James Allen Purser Bowhill, of lot 315, Middle Street, in the city of Georgetown, a FIRST MORTGAGE on the east half of west half of lot number 314 (three hundred and fourteen), and east half of west half of lot number 315 (three hundred and fifteen), situate in Cumingsburg district, in the city of Georgetown, county of Demerary, and all the buildings and erections thereon,—to and in favour of The British Guiana Building Society, Limited, of lots Nos. 1, 2, and 3, High Street, Georgetown.

13. By James Thomas Law, of lot 43, Robb Street, Lacytown, in the city of Georgetown; a FIRST MORTGAGE on the west half of lot 249 (two hundred and forty-nine), in the Bourda District, in the city of Georgetown, in the county of Demerary, and colony of British Guiana, and all the buildings and erections thereon,—to and in favour of The British Guiana Building Society, Limited, of lot Nos. 1, 2 and 3, High Street, Georgetown.

14. By Rasbeharry, male No. 788, ex *Copenhagen*, 1866, of Anna Catharina, West Coast, Demerary, TRANSPORT of lot number 6 (six), north section of Government land in Canal No. 1, said lot being laid down and defined on a plan of certain portions of Government land in Canals Nos. 1 and 2 Polder, in the county of Demerary and colony of British Guiana by Frank Fowler, acting Crown Surveyor, dated 28th March, 1902, and deposited in the Registrar's Office of British Guiana on the 6th May, 1902,—to and in favour of Imrith, male East Indian immigrant, No. 40,668, ex *Foyle*, 1889, and Roachi, male East Indian immigrant, No. 40,898, ex *Foyle*, 1889, both of Canal No. 2, West Bank, Demerary.

15. By Joao Jose Rodrigues, of lot 125, Carmichael Street, Georgetown, TRANSPORT of south half of lot number 49 (forty-nine), of that part of Plantation Thomas, situate on the sea coast east of the county of Demerary now called Albert Town, and known on a chart thereof by the Sworn Land Surveyor Joseph Hadfield, deposited in the Registrar's Office of the counties of Demerary and Essequebo on the 7th August, 1847, with all the buildings and erections thereon,—to and in favour of Jose Gonsalves, of lot 49, Cumings Street, Georgetown.

16. By Jose Gonsalves, of lot 49, Cumings Street, in the city of Georgetown, a FIRST MORTGAGE on south half of lot number 49 (forty-nine), of that part of Plantation Thomas, situate on the sea coast east of the county of Demerary now called Albert Town, and known on a chart thereof by the Sworn Land Surveyor Joseph Hadfield, deposited in the Registrar's Office of the counties of Demerary and Essequebo on the 7th August, 1847, and all the buildings and erections thereon,—to and in favour of The British Guiana Building Society, Limited, of lots Nos. 1, 2 and 3, High Street, Georgetown.

17. By Frederick White, of Main Street, Georgetown, in his quality as one of the joint and several Attorneys in this colony of Rule Alan Barclay, of Clare, in England, TRANSPORT of a piece of land having a façade of 140 roods being part of that part of Plantation Susannah's Rust, situate on the west bank of the River Demerary, in the county of Demerary, the said part being 200 roods in façade by the whole depth of the said plantation and bounded by the River Demerary, by lot number 19, by lot number 22 and by the remaining part of the said plantation, consisting of 50 roods façade by the whole depth of the said plantation and boundaries being shown on a diagram by A. S. Jeffrey, Sworn Land Surveyor, dated November 10th, 1867, and deposited in the Registrar's Office of the counties of Demerary and Essequebo on the 22nd November, 1867, and known as Rosslyn, said 140 roods to be measured in façade from the southern boundary of the said piece of land known as Rosslyn and running northward to the extent in façade of the said 140 roods of land with the usual depth, with the buildings and erections thereon,—to and in favour of Evan Wong, of Hadfield Street, Georgetown.

18. By James Duguid, of 30, Third Street, Albert-town, in the city of Georgetown, a FIRST MORTGAGE on east half of lot number 30 (thirty), situate in Albert-town District, in the city of Georgetown, and all the buildings and erection thereon,—to and in favour of The Hand-in-Hand Mutual Guarantee Fire Insurance Company of British Guiana, Limited, of lots 1, 2 and 3, High Street, Robbstown, Georgetown.

19. By Thomas Engel Cannegieter of 300, Thomas Street, Georgetown, TRANSPORT of the north half of lot number 300 (three hundred), situate in South

Digitized by Google

Cumingsburg District, in the city of Georgetown, in the county of Demerary, with all the buildings and erections thereon,—to and in favour of John Paul Gordon, of lot 134, Regent Street, Lacytown, Georgetown.

20. By Charlotte Delcina Rodney, the wife of John Ellis Moore Rodney, of Mahaica, East Coast, Demerary, TRANSPORT of lot number 13 (thirteen), part of the north-east portion of Plantation Hand-en-Veldt, being part of Plantation Helena, situate on the west bank of the Mahaica creek, in the county of Demerary, in the colony of British Guiana, the said lot being laid down and defined on a diagram of a part of Helena, by the Sworn Land Surveyor Luke M. Hill, dated 16th April, 1892, and deposited in the Registrar's Office of British Guiana on the 28th April, 1892, with one building thereon,—to and in favour of Bhola, male, No. 353, ex *Neva*, 1878, of Helena, Mahaica, aforesaid.

21. By John Paul Gordon, of 138, Regent Street, Lacytown, in the city of Georgetown, a FIRST MORTGAGE on north half of lot number 300 (three hundred), situate in South Cumingsburg District, in the city of Georgetown, in the county of Demerary, and all the buildings and erections thereon,—to and in favour of The Demerara Mutual Life Assurance Society, Limited, of lots 1, 2 and 3, High Street, Robbstown, Georgetown.

22. By Philip Manion Sampson, of lot 32, James Street, Albouystown, Demerary, in his quality as administrator of the estate of Lavinia Frances Campbell, deceased, appointed by order of His Honour Maurice Julian Berkeley, acting Chief Justice of British Guiana, dated the 16th day of August, 1910, TRANSPORT of lot number 64 (sixty-four), in Jones' Town Village, situate on the west bank of the Mahaica creek, on the east sea coast of the county of Demerary, the said lot being laid down and defined on a diagram made by J. Hackett, Sworn Land Surveyor, dated the 25th September, 1847, and deposited in the Registrar's Office of British Guiana on the 17th December, 1847,—to and in favour of Thomas Lynch, of Mahaica Village, East Coast, Demerary.

23. By Isabella Joe, the wife of Robert Albertis Joe, of 45, Hadfield Street, in the city of Georgetown, TRANSPORT of east half of lot number 162, Upper Charlotte Street, in Bourda District, in the city of Georgetown, in the county of Demerary and colony of British Guiana and all the buildings and erections thereon,—to and in favour of James Nelson David, of Tuschen West Coast, Demerary,

24. By James Nelson David, of Tuschen de Vrieden, West Coast, Demerary, a FIRST MORTGAGE on east half of lot number 162, Upper Charlotte Street, in Bourda District, in the city of Georgetown, in the county of Demerary and colony of British Guiana, and all the buildings and erections thereon, —to and in favour of The British Guiana Building Society, Limited, of lots Nos. 1, 2 and 3, High Street, Georgetown.

25. By Manoel Pistano, of 223, South Street, Lacytown, in the city of Georgetown, as the sole heir under the last will and testament of his wife, Carlotta Pistano, late D'Abreu, born Gonsalves, deceased, a FIRST MORTGAGE on *firstly*, lot number 12 (twelve), in that part of Georgetown called Newtown, as laid down and defined on the plan of Newtown, made by the Sworn Land Surveyor William Hayley, dated 22nd September, 1877, and deposited in the Registrar's Office of the counties of Demerary and Essequebo on the 1st of December, 1877, said plan having been approved of by the Governor and Court of Policy on the 12th of November, 1877, and deposited in the Registrar's Office aforesaid in pursuance of the provisions of section sixty-four of Ordinance No. 2 of the year 1876, said lot number 12 (twelve) being subject to the lien of the Commissioners of Vlissengen, and all the buildings and erections thereon and *secondly*, lot number 72 (seventy-two), in that part of Georgetown called Lacytown, as laid down and defined on the plan of the Town districts situated on the lands of the Vlissengen estate made by the Sworn Land Surveyor Luke M. Hill, dated 17th June, 1879, and deposited in the Registrar's Office of the counties of Demerary and Essequebo on the 1st of November, 1879, said plan having been approved of by the Governor and Court of Policy on the 22nd of September, 1879, and deposited in the Registrar's Office aforesaid in pursuance of the provisions of section sixty-five of Ordinance No. 8 of the year 1876 and all the buildings and erections thereon, said lot number 72 (seventy-two) being subject to the lien of the Receiver General of British Guiana,—to and in favour of The Hand-in-Hand Mutual Guarantee Fire Insurance Company, Limited, of lots 1, 2 and 3, High Street, Robbstown, Georgetown.

26. By Fitz Benjamin Edwards, of lot 162, Wellington Street, Georgetown in, his quality as the duly constituted Attorney in this colony of John Henry Mathias Moses, a native of the colony but at present residing at Paramaribo, Suriname, TRANSPORT of west quarter of lot 112 (one hundred and twelve), in North Cumingsburg District, in the city of Georgetown, county of Demerary and colony of British Guiana, with all the buildings and erections thereon,—to and in favour of Francis Gomes Pereira, of Georgetown.

27. By James Andrew, bachelor, of Somerset House, "5, Croal Street, Georgetown, TRANSPORT of, *firstly*, the east half lot number 62 (sixty-two), part of Plantation Werk-en-Rust, situate on the east bank of the River Demerary between Plantation Vlissengen on the north and Plantation Le Repentir on the south, which said lot is known and described on a diagram of a section of the Lodge Village, being part of Plantation Werk-en-Rust, situate in the county of Demerary, colony of British Guiana, by John Peter Prass, Sworn Land Surveyor, dated 29th day of October, 1885, and deposited in the Registrar's Office of British Guiana on the 11th day of December, 1885, subject to the following conditions, that is to say, that no house or building shall at any time thereafter be erected or put up by the purchaser within three roods of the edge of the road in front of the said lot and that he shall keep in good order the road and drains parallel thereto to the extent of the façade of said half lot, and on all the buildings and erections thereon; *secondly*, one undivided half part or share of and in the west half of lot number 65 (sixty-five), part of Plantation Werk-en-Rust, situate on the east bank of the River Demerary, between Plantation Vlissengen on the north and Plantation Repentir on the south, which said lot is known and described on a diagram of a section of the Lodge Village, being part of Plantation Werk-en-Rust, situate in the county of Demerary, colony of British Guiana, by John Peter Prass, Sworn Land Surveyor, dated 29th day of October, 1885, and deposited in the Registrar's Office of British Guiana on the 11th day of December, 1885, subject to the following conditions, that is to say, that no house or building shall at any time be erected or put up by the purchaser within three roods of the edge of the road in front of the said lot and that he shall keep in good order the said road and drains parallel thereto to the extent of the façade of the said quarter lot and on all the buildings and erections thereon,—to and in favour of James Dowding, of 65, Upper Bent Street, Wortmanville, Georgetown.

28. By the Official Receiver of British Guiana as curator of Mary D'Andrade, widow, *non compos mentis*, in her quality as an heiress under the last will and testament of her husband, Manoel Jose D'Andrade, deceased, to whom she was married in community of property agreeably with an Order of His Honour Sir Henry Alleyne Bovell, Knight, Chief Justice of British Guiana, bearing date 9th February, 1911, by Herculano dos Santos, bachelor, and Manoel dos Santos, both of Broad Street, Georgetown, and Virginia dos Santos, widow, as mother and natural guardian of the minor Eva dos Santos being hereto duly authorised by Order of His Honour the said Chief Justice, bearing date as above, they the said Erclano dos Santos, Manoel dos Santos and Eva dos Santos being three of the other heirs appointed under the last will and testament of the said Manoel Jose D'Andrade, deceased, and also three of the heirs under the last will and testament of their father Manoel Fernandes dos Santos, deceased, who was one of the heirs, *ab intestato*, of his daughter, Virginia dos Santos, deceased, the said Virginia dos Santos being the other heir under the last will and testament of Manoel Jose D'Andrade, deceased, and by the said Virginia dos Santos, widow, in her quality as the other her, *ab intestato*, of her daughter the said Virginia dos Santos, deceased, and the other heir under the last will and testament of her husband the said Manoel Fernandes dos Santos, deceased, to whom she was married in community of property, TRANSPORT of lot number 9 (nine), part of the front lands of Plantation Batseba's Lust, situate on the west or Aroabische Coast of the county of Essequebo, laid down and defined on a diagram thereof by the Sworn Land Surveyor, John McNeil, dated 5th August, 1845, deposited in the Registrar's Office of the counties of Demerary and Essequebo,—to and in favour of Tannjaddi, free coolieman, No. 167, ex ship *Avon*, 1894, of Johanna Cecelia, in the county of Essequebo.

29. By Motee, No. 69,696, ex *Avoca*, 1895, of Joe-Hook, Mahaica, East Coast, Demerary, and by Autar, No. 69,249, ex *Avoca*, 1895, of Joe-Hook, aforesaid, as having in marriage in community of property his wife Jankeya No. 69,499, ex *Avoca*, 1895, who is the sole heiress, *ab intestato*, of her deceased mother Saggoo, No. 69,831, ex *Avoca*, 1895, who was married in community of property to her husband the said Motee, TRANSPORT of a tract of Crown Land, situate, lying and being on the right bank of the Mahaica Creek, commencing at a paal next below tract surveyed for Chiddo, at a place known as Joe-Hook and extends thence in façade No. 89° 44' E.

Digitized by Google

(Mag.) 25 roods, by a mean depth S. 16' E. 300 roods in the county of Demerara and colony aforesaid and containing 25 acres as shown on a diagram by Chas. L. Ridley, acting Government Surveyor, dated the sixth day of February, 1903, and annexed to the said Grant, number 3,364, issued to the said Motee on the 25th day of May, 1903, subject to the conditions of the said Grant,—to and in favour of Debipershad, M., No. 70,549, ex *Bann*, 1895, of Mahaica, aforesaid.

Registrar's Office of British Guiana, Georgetown, Demerary, this 10th day of March, 1911.

L. C. DALTON,
Registrar.

County of Berbice.

8TH APRIL, 1911.

[FIRST PUBLICATION.]

THE following TRANSPORTS are intended to be passed before one of Their Honours the Judges of the Supreme Court of British Guiana on any day after Saturday, the 8th day of April, 1911, which such Judge shall be pleased to appoint, viz.:—

1. By Manoel Gonsalves, of lot No. 50, or Leeds Village, Corentyne Coast, Berbice, TRANSPORT of lots numbers 48 (forty-eight), and 49 (forty-nine), parts of lot number 50 (fifty), or Leeds Village, situate on the Corentyne Coast of the county of Berbice, the said lots numbers 48 and 49, being laid down and defined on a diagram of the said lot number 50 (fifty), or Leeds Village, made by James Chalmers, Sworn Land Surveyor, dated 10th February, 1869, and deposited in the Registrar's Office of Berbice, on the 19th day of March, 1870, with the right of grazing cattle and other stock on that portion of the said lot number 50 (fifty), or Leeds Village shown on the said diagram as grazing land, with the buildings thereon,—to and in favour of Ramawotar, male, No. 409, ex *Medea*, 1872, of lot No. 50, or Leeds village, aforesaid.

2. By James Samuel Caesar, of Shoe Lane, New Amsterdam, Berbice, TRANSPORT of the abandoned Plantation or Estate called Utile et Passible, but now known by the name of Hanover, containing six hundred and ninety-seven and a half acres of land more or less, situate on the west bank of the River Berbice, no buildings thereon,—to and in favour of Philip Henry Dyer, of New Street, New Amsterdam, Berbice.

3. By Sreegobind, male, No. 430, ex *Persian Empire*, 1872, of Plantation Port Mourant, Corentyne Coast, Berbice, TRANSPORT of the western half of the western half of lot number 17 (seventeen), part of lot number 15 (fifteen), or that part thereof known as Plantation Bloomfield, situate on the Corentyne Coast of the county of Berbice, the said lot number 17 (seventeen), being laid down and defined on a diagram of the said Plantation Bloomfield, made by John Peter Prass, Sworn Land Surveyor, dated 28th December, 1882, and deposited in the Registrar's Office of British Guiana, New Amsterdam, on the 5th day of January, 1883,—to and in favour of Merai, male, No. 64,895, ex *Elbe*, 1894, of Plantation Port Mourant, Corentyne Coast, Berbice.

4. By Bhiroue, male, No. 41,707, ex *Sheila*, 1889, of Plantation Letter Kenny, Corentyne Coast, Berbice, TRANSPORT of one undivided third (1/3) of one undivided twenty-second part or share of and in the undivided abandoned estate of lot number 45 (forty-five), situate on the Corentyne Coast of the county of Berbice and colony of British Guiana, the said estate lot number 45 (forty-five), being acquired by John Grant, deceased, from the colony of British Guiana, under transport dated 26th January, 1872,—to and in favour of Merai, male, No. 64,895, ex *Elbe*, 1894, of Plantation Port Mourant, Corentyne Coast, Berbice.

5. By Gowri, male, No. 38,833, ex *Brenda*, 1888, of lot number 48, Corentyne Coast, Berbice, TRANSPORT of the southern half of lot number 15 (fifteen), part of the eastern half of lot 48 (forty-eight), situate on the Corentyne Coast of the county of Berbice, in the colony of British Guiana, the said lot number 15 (fifteen), being laid down and defined on a diagram made by James A. P. Bowhill, Sworn Land Surveyor, bearing date 5th November, 1903, and deposited in in the Registrar's Office of British Guiana, New Amsterdam, on the 28th June, 1907, with the buildings, erections and cultivation thereon,—to and in favour of Chithru, male, No. 48,587, ex *Foyle*, 1891, and Ghurbatore, male, No. 51,944, ex *Jura*, 1891, both of Platation Port Mourant, Corentyne Coast, Berbice.

6. By Patience Welch, born Bee, widow, as having been married in community of property to David Welch, deceased, and by Nathaniel Davidson Welch and Richard Welch, bachelor, as the sole heirs, *ab intestato*, of their father, the said David Welch, deceased, all of Union Village, Corentyne Coast, Berbice, TRANSPORT of the western half of lot number 6 (six), part of plantation lot number 55 (fifty-five), situate on the Corentyne Coast in the county of Berbice, the said lot number 6 (six), being laid down and defined on a diagram of the said plantation made by Henry H. Bouglé, Sworn Land Surveyor, dated 12th January, 1909, and deposited in the Registrar's Office of British Guiana, New Amsterdam, on the 14th April, 1900,—to and in favour of Ramyead, male, No. 20,417, ex *Shannon*, 1884, of No. 55 Village, Corentyne Coast, Berbice.

7. By John Alberto Teixeira, of Coomacka, Berbice River, in the county of Berbice, in his quality as father and natural guardian of his minor children Alfred Clement Teixeira and Ezilda Teixeira, two of the heirs *ab intestato* of their mother Josephine Jane Teixeira, born Gonsalves, deceased, and two of the heirs *ab intestato* of their sister Neala Teixeira, deceased, who was the other heir *ab intestato* of the said Josephine Jane Teixeira, born Gonsalves who was one of the heirs under the last will and testament of her father Francis Gonsalves, deceased, and one of the heirs *ab intestato*, of her mother Dorothea Gonsalves, deceased, who was married in community of goods to her father the said Francis Gonsalves, the said John Alberto Teixeira, being hereto authorised by Order of His Honour the Chief Justice of British Guiana, dated the 22nd day of March, 1911, by Anna Julia Gonsalves, spinster, and John Gonsalves, bachelor, both of Coomacka aforesaid, the other heirs under the said last will and testament of their father the said Francis Gonsalves and two of the heirs *ab intestato* of their mother the said Dorothea Gonsalves and by Caroline Soares, spinster, and Christian Soares, bachelor, both of Coomacka aforesaid, the other heirs *ab intestato* of their mother the said Dorothea Gonsalves, deceased, TRANSPORT of a piece of land measuring 15 (fifteen) Rhynland acres part of the abandoned Plantation Dornsprutt, containing 200 (two hundred) acres of land, more or less, situate on the east bank of the River Berbice, in the county of Berbice in the colony of British Guiana, the said piece of land being laid down and defined on a plan by H. Ormonde Durham, Sworn Land Surveyor, dated the 8th day of February, 1911, and deposited in the Registrar's Office of British Guiana on the 24th day of March, 1911, no buildings thereon,—to and in favour of The Consolidated Rubber and Balata Estates, Limited, whose registered Office is at 55 and 56, Bishopsgate Street Within, in the City of London, in England, and who carry on business in this colony at lot 19, Water Street, in the city of Georgetown, in the county of Demerary and colony of British Guiana.

Registrar's Office of British Guiana, New Amsterdam, Berbice, this 24th day of March, 1911.

L. C. DALTON,
Registrar.

County of Berbice.

1ST APRIL, 1911.

[SECOND PUBLICATION.]

THE following TRANSPORTS are intended to be passed before one of Their Honours the Judges of the Supreme Court of British Guiana on any day after Saturday, the 1st day of April, 1911, which such Judge shall be pleased to appoint, viz:—

1. By Evanson Theophilus King, of Cooper's Lane, Smyth Town, New Amsterdam, TRANSPORT of part of the northern back quarter of lot number 15 (fifteen), situate in that part of the town of New Amsterdam called Smyth Town, bounded on the east by part of said lot the property of T. H. Kendall, on the west by part of said lot the property of G. H. T. Green, on the north by the drain dividing lots numbers 14 (fourteen) and 15 (fifteen) and on the south by the drain along the street running through the back half of said lot number 15 (fifteen), with the buildings thereon,—to and in favour of Thomas Seline, of the Canje Creek, in the county of Berbice.

2. By Mary Nedd, singlewoman, of lot 23, Strand, New Amsterdam, Berbice, TRANSPORT of part of the southern back quarter of lot number 8 (eight), situate in that part of the town of New Amsterdam called Smyth Town, bounded on the east by part of said lot the property of Chatteah, on the west by part of said lot the property of estate M. Brandis, on the north by the drain along the street running through the centre of said lot number 8 (eight) and on the south by the drain dividing lots numbers 8 (eight) and 9 (nine), with the buildings thereon,—to and in favour of Sheik Mobarik, male, No. 33 *Casual*, 1889, of Essex street, New Amsterdam, Berbice.

3. By Francis De Mendonca, of Plantation Good Hope, Corentyne Coast, Berbice, in his quality as a legatee under the will of Eliza Bennett, deceased, deposited in the Registrar's Office of British Guiana

Digitized by Google

on the 27th March, 1896, the said Eliza Bennett having been a legatee under the will of her deceased husband, John Bennett, deposited in the Registrar's Office aforesaid on the 20th March, 1878, TRANSPORT of one undivided tenth part or share (1/10) of and in Plantation Saltoun, situate on the Corentyne Coast, county of Berbice, colony of British Guiana,—to and in favour of George Munro Park, of Saltoun, Corentyne Coast, Berbice.

4. By Manoel Victor de Cambra, of Plantation Dundee, Mahaicony, East Coast, Demerary, TRANSPORT of lot number 19 (nineteen) known on a chart by Frank Fowler, dated 30th July, 1892, as lot number 20 (twenty) which forms one lot of the village of Belladrum, eastern half in the Eldorado Block, in the county of Berbice, in the colony of British Guiana, with the buildings thereon,—to and in favour of Robert E. Young, of Belladrum, West Coast, Berbice.

Registrar's Office of British Guiana, New Amsterdam, Berbice, this 17th day of March, 1911.

L. C. DALTON,
Registrar.

County of Berbice.

25TH MARCH, 1911.

[THIRD PUBLICATION.]

THE following TRANSPORTS are intended to be passed before one of Their Honours the Judges of the Supreme Court of British Guiana on any day after Saturday, the 25th day of March, 1911, which such Judge shall be pleased to appoint, viz. :—

1. By Sreekishun, male, No. 30,176, ex *Ganges*, 1886, of the Corentyne Coast, Berbice, TRANSPORT of the eastern half of lot number 16 (sixteen), of lot number 58 (fifty-eight), southern half of Dead Tree Farm, situate on the left bank of the Corentyne River, in the county of Berbice, as laid down and defined on a diagram by E. Wilgress Anderson, Acting Third Government Surveyor, dated 8th November, 1888, and deposited in the Registrar's Office of British Guiana, in the same county, on 25th May, 1889, formerly the property of Bagwandeen,—to and in favour of Sohadep, male, B.R., No. 220 of 1877, of Eliza and Mary, Corentyne Coast, Berbice.

2. By Susan Frederickson, widow, formerly Millar, born Richards, of Ulverstone Village, Corentyne Coast, Berbice, as one of the heirs under the last will and testament of her first husband, Joe Millar, deceased, and as the sole heiress *ab intestato* of her son, Ebenezer Richard Millar, deceased, who was the other heir under the last will and testament of the said Joe Millar, deceased, which said last will and testament was duly deposited in the Registrar's Office of British Guiana on the 3rd day of January, 1860, TRANSPORT of an undivided half part or share (1/2) of and in 4 (four) lots or pieces of land being parts of that piece or parcel of land commonly known as Ulverstone being part of lot No. 20 (twenty), containing a façade of 100 (one hundred) roods, Rhynland, situated between lot No. 19 (nineteen), known as Manchester and lot No. 21 (twenty-one), known as Alness situate on the Corentyne Coast of the county of Berbice, the said 4 (four) lots of land being laid down and designated as lot No. 23 (twenty-three) of the building lots No. 28 (twenty-eight) of the provision lots, first division, No. 6 (six) of the provision lots, second division, and No. 28 (twenty-eight), of the provision lots, third division, on a diagram made by Cathcart Chalmers, Sworn Land Surveyor, dated 3rd February, 1853, and deposited in the Registrar's Office of Berbice, without the buildings thereon,—to and in favour of Ghoora, male East Indian immigrant, No. 3,980, ex *Sussex*, 1873, of the Alness Village, Corentyne Coast, Berbice.

3. By Sucaran, male, No. 78,808, ex *Mersey*, 1898, of Bleyendaal village, Canje, Berbice, TRANSPORT of, *firstly*, lot number 18 (eighteen) part of Plantation Bleyendaal, situate on the left bank of the Canje creek, in the county of Berbice, the said lot being laid down and defined on a diagram of the said Plantation Bleyendaal made by C. Chalmers, Sworn Land Surveyor, and deposited in the office of the Registrar of British Guiana at New Amsterdam on the 13th day of August, 1856; and, *secondly*, an undivided half (1/2) part or share of and in five undivided twelfth parts or shares (5/12) of and in an undivided piece of land, being part of the said Plantation Bleyendaal, the said piece of land being bounded on the east by lot number 1 (one) part of the said plantation; on the west by the western boundary of the said plantation abutting the ketting between Plantations Bleyendaal and Sandvoort; on the north by the Canje creek; and on the south by Crown lands, and being laid down and defined on the aforesaid diagram by C. Chalmers, Sworn Land Surveyor, save and except the sideline dams, back and front dams, public road, and all the cross dams of the said plantation reserved as thoroughfares, no buildings thereon,—to and in favour of Chirkoot, male, No. 55,955, ex *Sheila*, 1892, of Plantation Lochaber, Canje creek, Berbice.

Registrar's Office of British Guiana, New Amsterdam, Berbice, this 10th day of March, 1911.

L. C. DALTON,
Registrar.

Execution Sales.

BY THE REGISTRAR.

Counties of Demerary and Essequebo.

[FIRST PUBLICATION.]

PURSUANT to writ of execution in the matter following :—

I, the undersigned Registrar of British Guiana, or my lawful deputy, will expose for sale to the highest bidder, in presence of a Sworn Clerk, or Assistant Sworn Clerk, at the Victoria Law Courts, in the city of Georgetown, on Monday, the 10th day of April, 1911, at 12 o'clock, noon :—

In behalf of the Chairman of the Local Authority of the Clonbrook Country District, *versus* the proprietor of S½ lot No. 133 and N½ lot No. 134, section A, Clonbrook, in the Clonbrook Country District :—South half lot number 133 and north half lot number 134, section A, Clonbrook, in the Clonbrook Country District, in the county of Demerary, and colony of British Guiana, no building thereon, subject to a lien of $10 with interest at the rate of 6 per cent. per annum, from 22nd March, 1909, and due to the Colony of British Guiana as balance of purchase money of the said lot, appraised as the property of Ganesh.

All persons having any right, title, interest or claim in and to any of the above properties and who may have just grounds to oppose the sale thereof, are hereby required to do so in due form of law at the Registrar's Office in Georgetown, within fourteen days after the first Saturday's advertisement, setting forth his, her or their reasons of opposition in writing duly signed by a Barrister-at-Law or Solicitor, and thereafter to proceed according to law. Those inclined to purchase will attend at the time and place beforementioned.

Terms of Sale :—$100 and under, Cash ; above that sum, one month's credit with interest from the day of sale.

Registrar's Office of British Guiana, Georgetown, Demerary, this 24th day of March, 1911.

L. C. DALTON,
Registrar.

[FIRST PUBLICATION.]

PURSUANT to writ of execution in the matter following :—

I, the undersigned Registrar of British Guiana, or my lawful deputy, will expose for sale to the highest bidder, in presence of a Sworn Clerk or Assistant Sworn Clerk, at the Victoria Law Courts, in the city of Georgetown, on Monday, the 10th day of April, 1911, at 12 o'clock, noon :—

In behalf of Maria Theresa de Freitas, the wife of Sylvestre de Freitas, trading without any partner under the name, style and firm, of the Charlestown Saw Mill, of 12, Princes Street, Georgetown, plaintiff, *versus* Joao Gomes da Silva, of lot 46, Evans Street, Georgetown, defendant :—The west half of lot 46 (forty-six), situate in New Charlestown District, in the city of Georgetown, in the county of Demerary and colony of British Guiana, with all the building and erections thereon, and the west half of the east half of lot number 61 (sixty-one), or 75 (seventy-five), Leopold Street, Werk-en-Rust, Georgetown, with the buildings and erections thereon, as per inventory.

All persons having any right, title, interest or claim in and to the above property, and who may have just grounds to oppose the sale thereof, are are hereby required to do so in due form of law at the Registrar's Office in Georgetown, within fourteen days after the first Saturday's advertisement, setting forth his, her or their reasons of opposition in writing, duly signed by a Barrister-at-Law or Solicitor, and thereafter to proceed according to law. Those inclined to purchase will attend at the time and place beforementioned.

Payment must be made as follows :—One hundred dollars and under, Cash ; exceeding $100—the purchaser or purchasers shall, unless they pay the purchase money at the time of sale, forthwith deposit with the Marshal 25 per cent. of the purchase money and shall, if the purchase money does not exceed the

Digitized by Google

sum of $500, pay the balance by three equal instalments, from the day of sale, with interest at the rate of six per cent. per annum, at the expiration of one, two and three months, respectively, and if the purchase money exceeds the sum of $500, he shall pay such balance with such interest by three equal instalments at the expiration of two, four and six months, respectively.

In the event of the purchaser making any default in payment of any of the instalments, the amount of the deposit shall be forfeited and the property may, after being re-advertised, be put up for sale at auction and sold.

Registrar's Office of British Guiana, Georgetown, Demerary, this 24th day of March, 1911.

L. C. DALTON,
Registrar.

[FIRST PUBLICATION.]

PURSUANT to writ of execution in the matter following:—

I, the undersigned Registrar of British Guiana, or my lawful deputy, will expose for sale to the highest bidder, in presence of a Sworn Clerk or Assistant Sworn Clerk, at the Victoria Law Courts, in the city of Georgetown, on Monday, the 10th day of April, 1911, at 12 o'clock, noon:—

In behalf of D. G. Jasmins, plaintiff *versus* Adelaide Concessio Pereira, of Madeira, but represented herein by her duly constituted attorney in this colony A. G. Jasmins, of lot 66, Brickdam, Georgetown, defendant:—Lot 20, Hincks and Regent Streets, in Robbstown District, in the city of Georgetown, in the county of Demerary aad colony of British Guiana, with the buildings and erections thereon, as per inventory.

All persons having any right, title, interest or claim in and to the above property, and who may have just grounds to oppose the sale thereof, are hereby required to do so in due form of law at the Registrar's Office in Georgetown, within fourteen days after the first Saturday's advertisements, setting forth his, her or their reasons of opposition in writing, duly signed by a Barrister-at-Law or Solicitor, and thereafter to proceed according to law. Those inclined to purchase will attend at the time and place abovementioned.

Payment must be made as follows:—One hundred dollars and under, Cash; exceeding $100—the purchaser or purchasers shall, unless they pay the purchase money at the time of sale, forthwith deposit with the Marshal 25 per cent. of the purchase money and shall, if the purchase money does not exceed the sum of $500, pay the balance by three equal instalments, from the day of sale, with interest at the rate of six per cent. per annum, at the expiration of one, two and three months, respectively, and if the purchase money exceeds the sum of $500, he shall pay such balance with such interest by three equal instalments at the expiration of two, four and six months, respectively.

In the event of the purchaser making any default in payment of any of the instalments, the amount of the deposit shall be forfeited and the property may, after being re-advertised, be put up for sale at auction and sold.

Registrar's Office of British Guiana, Georgetown, Demerary, this 24th day of March, 1911.

L. C. DALTON,
Registrar.

[FIRST PUBLICATION.]

PURSUANT to an Order granted by His Honour Sir Henry Alleyne Bovell, Knight, Chief Justice of British Guiana, bearing date 7th day of December, 1910, on the petition of Clyde Edwards, an inhabitant of the county of Demerary and colony of British Guiana, plaintiff.

I, the undersigned Registrar of British Guiana, or my lawful deputy, will expose for sale to the highest bidder, in the presence of a Sworn Clerk or Assistant Sworn Clerk, at the Victoria Law Courts, in the city of Georgetown, on Monday, the 10th day of April, 1911, at 12 o'clock, noon:—

The opposition entered on the 25th day of February, 1911, to the sale at execution of the undermentioned property having been withdrawn on the 18th day of March, 1911.

In behalf of the above-named petitioner *versus* Matilda Cadogan, an inhabitant of the county of Demerary and colony of British Guiana, defendant:—An undivided half in and to lot number 14 (fourteen), part of that part of Plantation Rome, situate on the east bank of the river Demerary, known as the village of Agricola and described on a diagram by the Sworn Land Surveyor James Hackett, dated 1st June, 1846, and deposited in the Registrar's Office of the counties of Demerary and Essequebo on the 2nd April, 1849, without any building or erections hereon.

Payment must be made as follows:—One hundred dollars and under, Cash; exceeding $100—the purchaser or purchasers shall, unless they pay the purchase money at the time of sale, forthwith deposit with the Marshal 25 per cent. of the purchase money, and shall, if the purchase money does not exceed the sum of $500, pay the balance by three equal instalments, from the day of sale, with interest at the rate of six per cent. per annum, at the expiration of one, two and three months, respectively, and if the purchase money exceeds the sum of $500, he shall pay such balance with such interest, by three equal instalments, at the expiration of two, four and six months, respectively.

In the event of the purchaser making any default in payment of any of the instalments, the amount of the deposit shall be forfeited, and the property may, after being re-advertised, be put up for sale at auction and sold.

Registrar's Office of British Guiana, Georgetown, Demerary, this 24th day of March, 1911.

L. C. DALTON,
Registrar.

[FIRST PUBLICATION.]

PURSUANT to writ of execution in the matter following:—

I, the undersigned Registrar of British Guiana, or my lawful deputy, will expose for sale to the highest bidder, in presence of a Sworn Clerk or Assistant Sworn Clerk, at the Victoria Law Courts, in the city of Georgetown, on Monday, the 10th day of April, 1911, at 12 o'clock, noon:—

In behalf of Francis Gonsalves Lopes, plaintiff *versus* Christina James, widow, defendant:—⅓ (one third) of the east half lot 15, situate in New Charlestown, Georgetown, in the county of Demerary and colony of British Guiana, without the buildings and erections thereon, and subject to a lease in favour of F. G. Lopes, Simonette McArthur, Edward Boyea, John Robert Pickett and T. N. Sealy.

All persons having any right, title, interest or claim in and to the above property, and who may have just grounds to oppose the sale thereof, are hereby required to do so in due form of law at the Registrar's Office in Georgetown, within fourteen days after the first Saturday's advertisement, setting forth his, her or their reasons of opposition in writing, duly signed by a Barrister-at-Law or Solicitor, and thereafter to proceed according to law. Those inclined to purchase will attend at the time and place beforementioned.

Payment must be made as follows:—One hundred dollars and under, Cash; exceeding $100—the purchaser or purchasers shall, unless they pay the purchase money at the time of sale, forthwith deposit with the Marshal 25 per cent. of the purchase money and shall, if the purchase money does not exceed the sum of $500, pay the balance by three equal instalments, from the day of sale, with interest at the rate of 6 per cent. per annum at the expiration of one, two and three months, respectively, and if the purchase money exceeds the sum of $500, he shall pay such balance at such interest by three equal instalments at the expiration of two, four and six months, respectively.

In the event of the purchaser making any default in payment of any of the instalments, the amount of the deposit shall be forfeited; and the property may, after being re-advertised be put up for sale at auction and sold.

Registrar's Office of British Guiana, Georgetown, Demerary, this 24th day of March, 1911.

L. C. DALTON,
Registrar.

Counties of Demerary and Essequebo.

[SECOND PUBLICATION.]

PURSUANT to writ of execution in the matter following:—

I, the undersigned Registrar of British Guiana, or my lawful deputy, will expose for sale to the highest bidder, in presence of a Sworn Clerk or Assistant Sworn Clerk, at the Victoria Law Courts, in the city of Georgetown, on Monday, the 3rd day of April, 1911, at 12 o'clock, noon:—

In behalf of the Receivor General of British Guiana, plaintiff, *versus* the proprietor or proprietors, repres. entative or representatives of Plantation Hague, situate on the west sea coast of the county of Demerary, and colony of British Guiana, defendant:—Plantation Hague, situate on the west sea coast of the county of Demerary, in the colony of British Guiana, with all the buildings, erections, machinery, cultivation and all other appurtenances thereon or thereto belonging.

Digitized by Google

All persons having any right, title, interest or claim in and to the above property, and who may have just grounds to oppose the sale thereof, are hereby required to do so in due form at the Registrar's Office in Georgetown, within fourteen days after the first Saturday's advertisement, setting forth his, her, or their reasons of opposition in writing duly signed by a Barrister-at-Law or Solicitor, and thereafter to proceed according to law. Those inclined to purchase will attend at the time and place beforementioned.

Terms of Sale—$100 and under, Cash; above that sum, one month's credit with interest from the day of sale.

Registrar's Office of British Guiana, Georgetown, Demerary, this 17th day of March, 1911.

L. C. DALTON,
Registrar.

[SECOND PUBLICATION.]

PURSUANT to writ of execution in the matter following:—

I, the undersigned Registrar of British Guiana, or my lawful deputy, will expose for sale to the highest bidder, in presence of a Sworn Clerk or Assistant Sworn Clerk, at the Victoria Law Courts, in the city of Georgetown, on Monday, the 3rd day of April, 1911, at 12 o'clock, noon:—

In behalf of James Chin Choy, of lot 10, Anna Catharina, west coast, Demerary, plaintiff *versus* Abdool Rahim, of La Penitence, Demerara, defendant:—1 Troolie roofed house on bed 9, field 9, south side, with cow shed; 1 Troolie roofed house on bed 9, field 9, north side.

All persons having any right, title, interest or claim in and to the above property, and who may have just grounds to oppose the sale thereof, are hereby required to do so in due form at the Registrar's Office in Georgetown, Demerary, within fourteen days after the first Saturday's advertisement, setting forth his, her or their reasons of opposition in writing, duly signed by a Barrister-at-Law or Solicitor, and thereafter to proceed according to law. Those inclined to purchase will attend at the time and place beforementioned.

Terms of Sale:—Cash, on the knock of the hammer.

Registrar's Office of British Guiana, Georgetown, Demerary, this 17th day of March, 1911.

L. C. DALTON,
Registrar.

[SECOND PUBLICATION.]

PURSUANT to writ of execution in the matter following:—

I, the undersigned Registrar of British Guiana, or my lawful deputy, will expose for sale to the highest bidder, in presence of a Sworn Clerk, or Assistant Sworn Clerk, at the Victoria Law Courts, in the city of Georgetown, on Monday, the 3rd day of April, 1911, at 12 o'clock, noon:—

In behalf Hing Cheong and Company, Limited (in liquidation) by Charles Kenneth Osbourne, liquidator, plaintiff *versus* John Woolford London, defendant:—Claim Licence No. B1809 held by J. W. London to occupy for the purpose of mining for gold under and subject to the Mining Regulations, 1905, a certain tract of Crown land located in District No. 4, on the 8th day of October, 1910, under Prospecting Licence No. B1755, the situation and description of which are as follows:—Charity, right bank Tshnau, right bank Wenamu, Cuyuni river.

All persons having any right, title, interest or claim in and to the above property, and who may have just grounds to oppose the sale thereof, are hereby required to do so in due form at the Registrar's Office in Georgetown, Demerary, within fourteen days after the first Saturday's advertisement, setting forth his, her or their reasons of opposition in writing, duly signed by a Barrister-at-Law or Solicitor, and thereafter to proceed according to law. Those inclined to purchase will attend at the time and place beforementioned.

Terms of Sale:—Cash, on the knock of the hammer.

Registrar's Office of British Guiana, Georgetown, Demerary, this 17th day of March, 1911.

L. C. DALTON,
Registrar.

[SECOND PUBLICATION.]

PURSUANT to writ of execution in the matter following:—

I, the undersigned Registrar of British Guiana, or my lawful deputy, will expose for sale to the highest bidder, in presence of a Sworn Clerk, or Assistant Sworn Clerk, at the Victoria Law Courts, in the city of Georgetown, on Monday, the 3rd day of April, 1911, at 12 o'clock, noon:—

In behalf of the Town Clerk of Georgetown *versus* the proprietor or representative of lot No. 145, Crown and Oronoque Streets, Queenstown District:—Lot number 145, Crown and Oronoque Streets, in Queenstown District, in the city of Georgetown, in the county of Demerary and colony of British Guiana, no building thereon, appraised as the property of J. H. Bellamy.

All persons having any right, title, interest or claim in and to the above property, and who may have just grounds to oppose the sale thereof, are hereby required to do so in due form at the Registrar's Office in Georgetown, within fourteen days after the first Saturday's advertisement, setting forth his, her or their reason of opposition in writing, duly signed by a Barrister-at-Law or Solicitor, and thereafter to proceed according to law. Those inclined to purchase will attend at the time and place beforementioned.

Terms of Sale:—$100 and under, Cash; above that sum, one month's credit with interest from the day of sale.

Registrar's Office of British Guiana, Georgetown, Demerary, this 17th day of March, 1911.

L. C. DALTON,
Registrar.

[SECOND PUBLICATION.]

PURSUANT to writ of execution in the matter following:—

I, the undersigned Registrar of British Guiana, or my lawful deputy, will expose for sale to the highest bidder, in presence of a Sworn Clerk or Assistant Sworn Clerk, at the Victoria Law Courts, in the city of Georgetown, on Monday, the 3rd day of April, 1911, at 12 o'clock, noon:—

In behalf of the Receiver General of British Guiana, plaintiff, *versus* the proprietor or proprietors, representative or representatives of Plantation Unity, defendant:—Plantation Unity, situate on the east sea coast of the county of Demerary, in the colony of British Guiana, with all the buildings, erections, machinery, cultivation and all other appurtenances thereon or thereto belonging.

All persons having any right, title, interest or claim in and to the above property, and who may have just grounds to oppose the sale thereof, are hereby required to do so in due form at the Registrar's Office in Georgetown, within fourteen days after the first Saturday's advertisement setting forth his, her or their reasons of opposition in writing, duly signed by a Barrister-at-Law or Solicitor, and thereafter to proceed according to law. Those inclined to purchase will attend at the time and place beforementioned.

Terms of Sale:—$100 and under, Cash; above that sum, one month's credit with interest from the day of sale.

Registrar's Office of British Guiana, Georgetown, Demerary, this 17th day of March, 1911.

L. C. DALTON,
Registrar.

[SECOND PUBLICATION.]

PURSUANT to writ of execution in the matter following:—

I, the undersigned Registrar of British Guiana, or my lawful deputy will expose for sale to the highest bidder, in presence of a Sworn Clerk or Assistant Sworn Clerk, at the Victoria Law Courts, in the city of Georgetown, on Monday, the 3rd day of April, 1911, at 12 o'clock, noon:—

In behalf of Kewall, plaintiff *versus* Mo-lasing, defendant:—One undivided fourth of the following properties, viz., Pantation Cheltenham, *cum annexis*, situate in the Island of Leguan, county of Essequebo, and the two undivided thirds of a piece of land called Twekesburg situate between Plantations Doornhaag and Richmond Hill in the Island of Leguan, with right of drainage to the present and future proprietor or proprietors of the aforesaid properties through the koker of the said Plantation Richmond Hill at all times.

All persons having any right, title, interest or claim in and to any of the above properties, and who may have just grounds to oppose the sale thereof, are hereby required to do so in due form at the Registrar's Office in Georgetown, within fourteen day after the first Saturday's advertisement, setting forth his, her or their reason of opposition in writing, duly signed by a Barrister-at-Law or Solicitor, and thereafter to proceed according to law. Those inclined to purchase will attend at the time and place abovementioned.

Payment must be made as follows:—One hundred dollars and under, Cash; exceeding $100 the purchaser or purchasers shall, unless they pay the purchase money at the time of the sale, forthwith deposit with the Marshal 25 per cent. of the purchase money and shall, if the purchase money does not exceed the sum of $500, pay the balance by three

Digitized by Google

equal instalments from the day of sale, with interest at the rate of six per cent. per annum at the expiration of one, two and three months, respectively, and if the purchase money exceeds the sum of $500, he shall pay such balance with such interest by three equal instalments at the expiration of two, four and six months, respectively.

In the event of the purchaser making any default in payment of any of the instalments, the amount of the deposit shall be forfeited, and the property may, after being re-advertised, be put up for sale at auction and sold.

Registrar's Office of British Guiana, Georgetown, Demerary, this 17th day of March, 1911.

L. C. DALTON,
Registrar.

Counties of Demerary and Essequebo.

[THIRD PUBLICATION.]

PURSUANT to writs of execution in the matters following:—

I, the undersigned Registrar of British Guiana, or my lawful deputy, will expose for sale to the highest bidder, in the presence of a Sworn Clerk or Assistant Sworn Clerk, at the Victoria Law Courts, in the city of Georgetown, on Monday, the 27th day of March, 1911, at 12 o'clock, noon:—

Firstly. In behalf of the Chairman of the Local Authority of the Sparendaam Village District *versus* the proprietor of 5 houses and lot No. 12, North, Sparendaam, in the Sparendaam Village District:—Five houses and lot number 12, north, Sparendaam, in the Sparendaam Village District, in the county of Demerary, and colony of British Guiana, with the building thereon, appraised as the property of Antonio De Castro.

Secondly. In behalf of the Chairman of the Local Authority of the Plaisance Village District, *versus* the proprietor of W½ lot No. 4, section A; W½ lot No. 42, section B; W½ lot No. 42, section C, Plaisance, in the Plaisance Village District:—West half lot number 4, section A; west half lot number 42, section B; west half lot number 42, section C, Plaisance, in the Plaisance Village District, in the county of Demerary, and colony of British Guiana, with the buildings thereon, appraised as the property of Ann Easton.

Thirdly. In behalf of the Chairman of the Local Authority of the Plaisance Village District, *versus* the proprietor of W½ lot No. 57, section A; W½ lot No. 101, section B; W½ lot No. 101, section C, Plaisance, in the Plaisance Village District:—West half lot number 57, section A; west half lot number 101, section B; west half lot number 101, section C, Plaisance, in the Plaisance Village District, in the county of Demerary, and colony of British Guiana, with the buildings thereon, appraised as the property of Gonsalves and R. L. Phipps.

Fourthly. In behalf of the Chairman of the Local Authority of the Plaisance Village District, *versus* the proprietor of S½ of W½ lot No. 78, section A; S½ of W½ lot No. 77, section B; S½ of W½ lot No. 77, section C; Plaisance, in the Plaisance Village District:—South half of west half lot number 78, section A; south half of west half lot number 77, section B; south half of west half lot number 77, section C, Plaisance, in the Plaisance Village District, in the county of Demerary, and colony of British Guiana, with the buildings thereon, appraised as the property of Beatrice Bunbury.

Fifthly. In behalf of the Chairman of the Local Authority of the Plaisance Village District, *versus* the proprietor of W½ lot No. 87, section A; W½ lot No. 86, section C, Plaisance, in the Plaisance Village District:—West half lot number 87, section A; west half lot number 86, section C, Plaisance, in the Plaisance Village District, in the county of Demerary, and colony of British Guiana, no building thereon, appraised as the property of John Codrington.

Sixthly. In behalf of the Chairman of the Local Authority of the Plaisance Village District, *versus* the proprietor of W½ of W½ lot No. 93, section A; W½ of W½ lot No. 87, section B; W½ of W½ lot No. 87, section C, Plaisance, in the Plaisance Village District:—West half of west half lot number 93, section A; west half of west half lot number 87, section B; west half of west half lot number 87, section C, Plaisance, in the Plaisance Village District, in the county of Demerary, and colony of British Guiana, no building thereon, appraised as the property of Jacob Florimont.

Seventhly. In behalf of the Chairman of the Local Authority of the Albouystown Village District, *versus* the proprietor of W½ lot No. 85, section S, Albouystown, in the Albouystown Village District:—West half lot number 85, section south, Albouystown, in the Albouystown Village District, in the county of Demerary, and colony of British Guiana, with the buildings thereon, appraised as the property of Jane Josephine Primo.

Eighthly. In behalf of the Chairman of the Local Authority of the Beterverwagting Village District, *versus* the proprietor of W½ of E½ and W½ of W½ lot No. 9, section B; W½ of E½ and W½ of W½ lot No. 46, section D; W½ of E½ of and W½ of W½ lot No. 73, section E, Beterverwagting, in the Beterverwagting Village District:—West half of east half and W½ of W½ lot number 9, section B; west ½ of E½ and west half of west lot number 46, section D; west half of east half and west half of west half lot number 73, section E, Beterverwagting, in the Beterverwagting Village District, in the county of Demerary, and colony of British Guiana, with the building thereon, appraised as the property of Sally Price America.

Ninthly. In behalf of the Chairman of the Local Authority of the Beterverwagting Village District, *versus* the proprietor of E½ lot No. 15, section C, Beterverwagting, in the Beterverwagting Village District:—East half lot number 15, section C, Beterverwagting, in the Beterverwagting Village District, in the county of Demerary, and colony of British Guiana, no building thereon, appraised as the property of Henry West.

Tenthly. In behalf of the Chairman of the Local Authority of the Beterverwagting Village District, *versus* the proprietor of W½ lot No. 41, section C, Beterverwagting, in the Beterverwagting Village District:—West half lot number 41, section C, Beterverwagting, in the Beterverwagting Village District, in the county of Demerary, and colony of British Guiana, no building thereon, appraised as the property of Samuel Solomon.

Eleventhly. In behalf of the Chairman of the Local Authority of the Beterverwagting Village District, *versus* the proprietor of lot No. 62, section C, Beterverwagting, in the Beterverwagting Village District:—Lot number 62, section C, Beterverwagting, in the Beterverwagting Village District, in the county of Demerary, and colony of British Guiana, no building thereon, appraised as the property of Alfred Azore.

Twelvthly. In behalf of the Chairman of the Local Authority of the Beterverwagting Village District, *versus* the proprietor of lot No. 85, section C, Beterverwagting, in the Beterverwagting Village District:—Lot number 85, section C, Beterverwagting, in the Beterverwagting Village District, in the county of Demerary, in the colony of British Guiana, no building thereon, appraised as the property of Wm. Westmoreland.

Thirteenthly. In behalf of the Chairman of the Local Authority of the Beterverwagting Village District, *versus* the proprietor of W½ of W½ lot No. 102, section B; W½ of W½ lot No. 12, section D; W½ of W½ lot No. 107, section E, Beterverwagting, in the Beterverwagting Village District:—West half of west half lot number 102, section B; west half of west half lot number 12, section D; west half of west lot number 107, section E, Beterverwagting, in the Beterverwagting Village District, in the county Demerary, in the colony of British Guiana, with the building thereon, appraised as the property of James Harlequin.

Fourteenthly. In behalf of the Chairman of the Local Authority of the Beterverwagting Village District, *versus* the proprietor of lot No. 129, section C, Beterverwagting, in the Beterverwagting Village District:—Lot number 129, section C, Beterverwagting, in the Beterverwagting Village District, in the county of Demerary, and colony of British Guiana, no building thereon, appraised as the property of Geo. Westmoreland.

Fifteenthly. In behalf of the Chairman of the Local Authority of the Beterverwagting Village District *versus* the proprietor of W½ lot No. 134, section B; W½ lot No. 69, section D; W½ lot No. 28, section E, Beterverwagting, in the Beterverwagting Village District:—West half lot number 134, section B; west half lot number 69, section D; west half lot number 28, section E, Beterverwagting, in the Beterverwagting Village District, in the county of Demerary, and colony of British Guiana, with the buildings thereon, appraised as the property of Cuffy Azore.

Sixteenthly. In behalf of the Chairman of the Local Authority of Beterverwagting Village District *versus* the proprietor of lot No. 142, section C, Beterverwagting, in the Beterverwagting Village District:—Lot number 142, section C, Beterverwagting, in the Beterverwagting Village District, in the county of Demerary, and colony of British Guiana, no building thereon, appraised as the property of Lafford Gordon.

Seventeenthly. In behalf of the Chairman of the Local Authority of the Buxton and Friendship Village District *versus* the proprietor of W¼ Lot No. 42, section A; W¼ Lot No. 51, section B; W¼ Lot No. 19, section C; W¼ Lot No. 80, section E, of Friendship, in the Buxton and Friendship Village District:—West

Digitized by Google

quarter lot number 42, section A; west quarter lot number 51, section B; west quarter lot number 19, section C; west quarter lot number 80, section E, of Friendship, in the Buxton and Friendship Village District, in the county of Demerary and colony of British Guiana, without the building thereon, appraised as the property of Mary Oukama.

Eightcenthly. In behalf of the Chairman of the Local Authority of the Buxton and Friendship Village District *versus* the proprietor of E½ Lot No. 93, section A; E½ Lot No. 151, section B; E½ Lot No. 99, section C; E½ Lot No. 115, section D, Friendship, in the Buxton and Friendship Village District:—East half lot number 93, section A; east half lot number 151, section B; east half lot number 99, section C; east half lot number 115, section D, Friendship, in the Buxton and Friendship Village District, in the county of Demerary and colony of British Guiana, without the building thereon, appraised as the property of D. V. Jacobs.

Nineteenthly. In behalf of the Chairman of the Local Authority of the Buxton and Friendship Village District *versus* the proprietor of E½ Lot No. 156, section A; E½ Lot No. 101, section B; E½ Lot No. 63, section C; E½ Lot No. 130, section D, Friendship, in the Buxton and Friendship Village District:—East half lot number 156, section A; east half lot number 101, section B; east half lot number 63, section C; east half lot number 130, section D, Friendship, in the Buxton and Friendship Village District, in the county of Demerary and colony of British Guiana, with the building thereon, appraised as the property of Jose Teixeira.

Twentiethly. In behalf of the Chairman of the Local Authority of the Lodge Village District *versus* the proprietor of 1 house on S¾ lot No. 10, South Side of Lodge, in the Lodge Village District:—One house on south three-quarters lot number 10, South Side of Lodge, in the Lodge Village District, in the county of Demerary and colony of British Guiana, the said building thereon, appraised as the property of James Coates.

Twenty-firstly. In behalf of the Chairman of the Local Authority of the Victoria Village District, *versus* the proprietor of lots Nos. 76, 77, 78 and 79, section B, Victoria, in the Victoria Village District:—Lots numbers 76, 77, 78, and 79, section B, Victoria, in the Victoria Village District, in the county of Demerary, and colony of British Guiana, no building thereon, appraised as the property of Maria A. Rodrigues.

Twenty-secondly. In behalf of the Chairman of the Local Authority of the Golden Grove and Nabaclis Village District, *versus* the proprietor of W½ lot No. 52, section A; E½ lot No. 44, section B; S½ lot No. 10, section D; west side, and all right, title and interest in and to S½ lot No. 26, section E, east side; lot No. 39, section E, west side; S½ lot No. 47, sec- F, east side; N½ lot No. 8, section G, east side; N½ lot No. 29, section G, west side, Golden Grove, during the continuance of the Licence of Occupancy, No. 1866, dated 1st April, 1899, and granted to the Chairman and Village Council of the Village of Golden Grove and Nabaclis in section A, Golden Grove, in the Golden Grove and Nabaclis Village District:—West half lot number 52, section A; east half lot number 44, section B; south half lot number 10, section D; west side, and all right, title and interest in and to south half lot number 26, section E, east side; lot number 39, section E, west side; south half lot number 47, section F, east side; north half lot number 8, section G, east side; north half lot number 29, section G, west side, Golden Grove, during the continuance of the Licence of Occupancy, No. 1866, dated 1st April, 1899, and granted to the Chairman and Village Council of the Village of Golden Grove, and Nabaclis in section A, Golden Grove, in the Golden Grove and Nabaclis Village District, in the county of Demerary, and colony of British Guiana, without the building thereon, appraised as the property of Chance Bacchus.

Twenty-thirdly. In behalf of the Chairman of the Local Anthority of the Ann's Grove and Two Friends Village District, *versus* the proprietor of W½ lot No. 3, section B; W½ lot No. 11 and lot No. 63, section E; lot No. 47, section F; lot No. 22, section G, Two Friends, in the Ann's Grove and Two Friends Village District:—West half lot number 3, section B; west half lot number 11 and lot number 63, section E; lot number 47, section F; lot number 22, section G, Two Friends, in the Ann's Grove and Two Friends Village District, in the county of Demerary, and colony of British Guiana, with the building thereon, appraised as the property of heirs of Robert Stephney.

Twenty-fourthly. In behalf of the Chairman of the Local Authority of the Ann's Grove and Two Friends Village District, *versus* the proprietor of E½ of E½ lot No. 3, section B; E½ lot No. 10, section C; N½ lot No. 20, section E; N½ lot No. 52, section F; lot No. 1, section I, Two Friends, in the Ann's Grove and Two Friends Village District:—East half of east half lot number 3, section B; east half lot number 10, section C; north half lot number 20, section E; north half lot number 52, section F; lot number 1, section I, Two Friends, in the Ann's Grove and Two Friends Village District, in the county of Demerary, and colony of British Guiana, without the building thereon, appraised as the property of James Alexander.

Twenty-fifthly. In behalf of the Chairman of the Local Authority of the Ann's Grove and Two Friends Village District, *versus* the proprietor of W½ lot No. 7, section C, Two Friends, in the Ann's Grove and Two Friends Village District:—West half lot number 7, section C, Two Friends, in the Ann's Grove and Two Friends Village District, in the county of Demerary, and colony of British Guiana, with the building thereon, appraised as the property of D. L. Clonwell.

Twenty-sixthly. In behalf of the Chairman of the Local Authority of the Ann's Grove and Two Friends Village District, *versus* the proprietor of W½ lot No. 8, section B, Two Friends, in the Ann's Grove and Two Friends Village District:—West half lot number 8, section B, Two Friends, in the Ann's Grove and Two Friends Village District, in the county of Demerary, and colony of British Guiana, without the building thereon, appraised as the property of heirs of Moses Wilson.

Twenty-seventhly. In behalf of the Chairman of the Local Authority of the Ann's Grove and Two Friends Village District *versus* the proprietor of one house on lot No. 11, section D, Two Friends, in the Ann's Grove and Two Friends Village District:—One house on lot number 11, section D, Two Friends, in the Ann's Grove and Two Friends Village District, in the county of Demerary and colony of British Guiana, with the building thereon, appraised as the property of Grandison Cromwell.

Twenty-eighthly. In behalf of the Chairman of the Local Authority of the Ann's Grove and Two Friends Village District *versus* the proprietor of W½ lot No. 10, section G, N½ lot No. 38, section E, lot No. 55, section D, lot No. 61, section C, E½ lot No. 10, section B, Ann's Grove, in the Ann's Grove and Two Friends Village District:—West half lot number 10, section G, north half lot number 38, section E, lot number 55, section D, lot number 61, section C, east half lot number 10, section B, Ann's Grove, in the Ann's Grove and Two Friends Village District, in the county of Demerary and colony of British Guiana, without the building thereon, appraised as the property of Smith Lawson.

Twenty-ninthly. In behalf of the Chairman of the Local Authority of the Ann's Grove and Two Friends Village District *versus* the proprietor of one house on lot No. 22, section B, Ann's Grove, in the Ann's Grove and Two Friends Village District:—Lot number 22, section B, Ann's Grove, in the Ann's Grove and Two Friends Village District, in the county of Demerary and colony of British Guiana, the building thereon, appraised as the property of D. A. Dover.

Thirtiethly. In behalf of the Chairman of the Local Authority of the Ann's Grove and Two Friends Village District *versus* the proprietor of one house on lot No. 24, section G, Ann's Grove, in the Ann's Grove and Two Friends Village District:—One house on lot number 24, section G, Ann's Grove, in the Ann's Grove and Two Friends Village District, in the county of Demerary and colony of British Guiana, the building thereon, appraised as the property of B. H. Wilson.

Thirty-firstly. In behalf of the Chairman of the Local Authority of the Ann's Grove and Two Friends Village District, *versus* the proprietor of W½ lot No. 27, section B; W½ lot No. 28, section B, Two Friends, in the Ann's Grove and Two Friends Village District:—West half lot number 27, section B; west half lot number 28, section B. Two Friends, in the Ann's Grove and Two Friends Village District, in the county of Demerary, and colony of British Guiana, with the building thereon, appraised as the property of Smith Lawson.

Thirty-secondly. In behalf of the Chairman of the Ann's Grove and Two Friends Village District, *versus* the proprietor of S½ lot No. 27, section G; lot No. 40, section E; lot No. 57, section D; lot No. 60, section C, Ann's Grove, in the Ann's Grove and Two Friends Village District:—South half lot number 27, section G; lot number 40, section E; lot number 57, section D; lot number 60, section C, Ann's Grove, in the Ann's Grove and Two Friends Village District, in the county of Demerary, and colony of British Guiana, without the building thereon, appraised as property of David Limerick.

Thirty-thirdly. In behalf of the Chairman of the Local Authority of the Ann's Grove and Two Friends Village District, *versus* the proprietor of N½ lot No. 37, section G; lot No. 39, section E; lot No. 56, section D; lot No. 59, section C; N½ lot No. 11 and N½ lot No. 91, section B, Ann's Grove, in the Ann's Grove and Two Friends Village District:—North half lot number 37, section G; lot number 39, section E; lot number 56, section D; lot number 59, section

Digitized by Google

C; north half lot number 11 and north half lot number 91, section B, Ann's Grove, in the Ann's Grove and Two Friends Village District, in the county of Demerary, and colony of British Guiana, without the buildings thereon, appraised as the property of Saml. Limerick.

Thirty-fourthly. In behalf of the Chairman of the Local Authority of the Ann's Grove and Two Friends Village District, *versus* the proprietor of one house on lot No. 44, section F, Ann's Grove, in the Ann's Grove and Two Friends Village District:—One house on lot number 44, section F, Ann's Grove, in the Ann's Grove and Two Friends Village District, in the county of Demerary, and colony of British Guiana, appraised as the property of David Pellew.

Thirty-fifthly. In behalf of the Chairman of the Local Authority of the Helena Country District *versus* the proprietor of house Lot No. 13, section B, South Supply; cultivation Lot No. 18, section B, South Vereeniging, in the Helena Country District:—House lot number 13, section B, South Supply; cultivation lot number 18, section B, South Vereeniging in the Helena Country Dtstrict, in the county of Demerary and colony of British Guiana, no building thereon, appraised as the property of Murtia.

Thirty-sixthly. In behalf of the Chairman of the Local Authority of the Helena Country District *versus* the proprietor of cultivation lot No. 23, section D, of South Supply, in the Helena Country District:—Cultivation lot number 23, section D, South Supply, in the Helena Country District, in the county of Demerary and colony of British Guiana, no building thereon, appraised as the property of Gungoo.

Thirty-seventhly. In behalf of the Chairman of the Local Authority of the Helena Country District *versus* the proprietor of cultivation lot No. 7, section C, North Vereeniging, in the Helena Country District:—Cultivation lot number 7, section C, North Vereeniging, in the Helena Country District, in the county of Demerary and colony of British Guiana, no building thereon, appraised as the property of Hookum Maharaj.

Thirty-eighthly. In behalf of the Chairman of the Local Authority of the Den Amstel and Fellowship Village District *versus* the proprietor of S½ lot No. 23, section A, 250th part of section B, W½ lot No. 5, section C, E½ lot No. 5, section D, W½ lot No. 5, section E, 250th part of section F, Den Amstel, in the Den Amstel and Fellowship Village District:—South half lot number 23, section A, 250th part of section B. west half lot number 5, section C, east half lot number 5, section D, west half lot number 5, section E, 250th part of section F, Den Amstel, in the Den Amstel and Fellowship Village District, in the county of Demerary and colony of British Guiana, no building thereon, appraised as the property of M. Smith or Leander.

Thirty-ninthly. In behalf of the Chairman of the Local Authority of the Maria Johanna Village Sanitary District *versus* the proprietor of lot No. 19, Maria Johanna, in the Maria Johanna Village Sanitary District:—Lot number 19, Maria Johanna, in the Maria Johanna Village Sanitary District, in the county of Demerary and colony of British Guiana, no building thereon, appraised as the property of John Mentore.

Fortiethly. In behalf of the Chairman of the Local Authority of the Concordia Country District *versus* the proprietor of lot letter A, section F, Concordia, in the Concordia Country District, Wakenaam:—Lot letter A, section F, Concordia, in the Concordia Country District, Wakenaam, in the county of Essequebo and colony of British Guiana, no building thereon, appraised as the property of Joseph Simpson.

Forty-firstly. In behalf of the Chairman of the Local Authority of the Concordia Country District *versus* the proprietor of lot letters B and C, section F., Concordia, in the Concordia Country District, Wakenaam:—Lot letters B and C, section F, Concordia, in the Concordia Country District, Wakenaam, in the county of Essequebo and colony of British Guiana, no building thereon, apprased as the property of Gangoo.

Forty-secondly. In behalf of the Chairman of the Local Authority of the Queenstown Village District, *versus* the proprietor of lot No. 105, section B, no building thereon, Queenstown, in the Queenstown Village District:—Lot number 105, section B, no building thereon, Queenstown, in the Queenstown Village District, in the county of Demerary, and colony of British Guiana, appraised as the property of the heirs of H. Boston.

Forty thirdly. In behalf of the Chairman of the Local Authority of the Village District of Queenstown, *versus* the proprietor of lot No. 118, section I, no building thereon, Queenstown, in the Queenstown Village District:—Lot number 118, section I, Queenstown, in the Village District of Queenstown, in the county of Essequebo, and colony of British Guiana, no building thereon, appraised as the property of Margaret Amsterdam.

Forty-fourthly. In behalf of the Chairman of the Local Authority of the Huist Dieren Country District, *versus* the proprietor of lot No. 61/H.H., section H.H., Huist Dieren, in the Huist Dieren Country District:—Lot number 61/H.H., section H.H., Huist Dieren, in the Huist Dieren Country District, in the county of Demerary, and colony of British Guiana, no building thereon, appraised as the property of Boodiah.

Forty-fifthly. In behalf of the Chairman of the Local Authority of the Victoria Village District, *versus* the proprietor of W½ of W½ lot No. 84, section A; lot No. 321, section B; S½ of W½ lot No. 38, section C; S½ of W½ lot No. 38, section D, Victoria, in the Victoria Village District:—West half of west half lot number 84, section A; lot number 321, section B; south half of west half lot number 38, section C; south half of west half lot number 38, section D, Victoria, in the Victoria Village District, in the county of Demerary, and colony of British Guiana, no building thereon, appraised as the property of Mary Jack.

Forty-sixthly. In behalf of the Chairman of the Local Authority of the Victoria Village District, *versus* the proprietor of lot No. 293, section B, Victoria, in the Victoria Village District:—Lot number 293, section B, Victoria, in the Victoria Village District, in the county of Demerary, and colony of British Guiana, no building thereon, appraised as the property of Joanna Hector.

Forty-seventhly. In behalf of the Chairman of the Local Authority of the Helena Country District, *versus* the proprietor of house lot No. 108, section A, North Hand-en-Veldt, and cultivation lot No. 61, section H, North Hand-en-Veldt, in the Helena Country District:—House lot number 108, section A, north Hand-en-Veldt, cultivation lot number 61, section H, north Hand-en Veldt, in the Helena Country District, in the county of Demerary, and colony of British Guiana, no building thereon, appraised as the property of Rachpaul.

Forty-eighthly. In behalf of the Chairman of the Local Authority of the Stanleytown Village District, *versus* the proprietor of N½ lot No. 22, section A, Stanleytown, in the Stanleytown Village District:—North half lot number 22, section A, Stanleytown, in the Stanleytown Village District, in the county of Demerary, and colony of British Guiana, no building thereon, appraised as the property of Joseph Mansfield.

Forty-ninthly. In behalf of the Chairman of the Local Authority of the Stanleytown Village District, *versus* the proprietor of S½ lot No. 49, section A, Stanleytown, in the Stanleytown Village District:—South half lot number 49, section A, Stanleytown, in the Stanleytown Village District, in the county of Demerary, and colony of British Guiana, no building thereon, appraised as the property of Prince Roberts.

Fiftiethly. In behalf of the Chairman of the Local Authority of the Stanleytown Village District *versus* the proprietor of N½ lot No. 206, section A, Stanleytown, in the Stanleytown Village Disttict:—North half lot number 206, section A, Stanleytown, in the Stanleytown Village District, in the county of Demerary, and colony of British Guiana, no building thereon, appraised as the property of Charles Petrie.

Fifty-firstly. In behalf of the Chairman of the Local Authority of the Stanleytown Village District, *versus* the proprietor of N½ lot No. 242, section A, Church Street, Stanleytown, in the Stanleytown Village District:—North half of lot number 242, section A, Church Street, Stanleytown, in the Stanleytown Village District, in the county of Demerary, and colony of British Guiana, no building thereon, appraised as the property of Theresa Nelson.

Fifty-secondly. In behalf of the Chairman of the Local Authority of the Good Intent and Sisters Village District, *versus* the proprietor of S½ lot No. 58, section A; E½ lot No. 22, section B; S½ lot No. 23, section C, Good Intent, in the Good Intent and Sisters Village District:—South half lot number 58, section A; east half lot number 22, section B; south half lot number 23, section C, Good Intent, in the Good Intent and Sisters Village District, in the county of Demerary, and colony of British Guiana, without the building thereon, appraised as the property of Man-Son-Hing.

All persons having any right, title, interest or claim in and to any of the above properties, and who may have just grounds to oppose the sale thereof, are hereby required to do so in due form of law at the Registrar's Office in Georgetown within fourteen days after the first Saturday's advertisement, setting forth his, her, or their reasons of opposition in writing duly signed by a Barrister-at-Law or Solicitor, and thereafter to proceed according to law. Those inclined to purchase will attend at the time and place beforementioned.

Digitized by Google

Terms of Sale:—$100 and under, Cash; above that sum one month's credit with interest from the day of sale.

Registrar's Office of British Guiana, Georgetown, Demerary, this 10th day of March, 1911.

L. C. DALTON,
Registrar.

[THIRD PUBLICATION.]

PURSUANT to an Order granted by His Honour John Edwin Hewick, acting Chief Justice of British Guiana, bearing date 5th day of April, 1910, on the petition of Joseph J. Gomes, clerk of Oruka, North West District, plaintiff.

I, the undersigned Registrar of British Guiana, or my lawful deputy, will expose for sale to the highest bidder, in presence of a Sworn Clerk or Assistant Sworn Clerk, at the Victoria Law Courts, in the city of Georgetown, on Monday, the 27th day of March, 1911, at 12 o'clock, noon:—

In behalf of the abovenamed petitioner *versus* Anna Joseph, widow, of Morawhanna, North West District, defendant:—*Firstly*, a free grant No. 3,562, dated 21st September, 1903, of one hundred (100) acres of Crown Land in this colony, situate on the right bank of the Aruka river, in the North Western District, commencing at a paal nearly opposite Attibani creek and 37 roods above a Grant occupied by Raghoosing and extending thence S. 10° 09' E. 297·2 roods, thence S. 79° 51' W. 100 roods, thence N. 10° 09' W. 290 roods, thence to starting point as shown on a diagram by L. S. Hohenkerk, Government Surveyor, dated the 16th day of September, 1902, and subject to the conditions of the said grant a duplicate of which diagram is deposited in the Office of the Department of Lands and Mines; *secondly*, one watch house 20 x 12 with troolie roof.

All persons having any right, title, interest or claim in and to the above property, and who may have just grounds to oppose the sale thereof, are hereby required to do so in due form at the Registrar's Office in Georgetown, within fourteen days after the first Saturday's advertisement, setting forth his, her or their reasons of opposition in writing, duly signed by a Barrister-at-Law or Solicitor, and thereafter to proceed according to law. Those inclined to purchase will attend at the time and place beforementioned.

Payment must be made as follows:—One hundred dollars and under, Cash; exceeding $100 the purchaser or purchasers shall, unless they pay the purchase money at the time of the sale, forthwith deposit with the Marshal 25 per cent. of the purchase money and shall, if the purchase money does not exceed the sum of $500, pay the balance by three equal instalments from the day of sale, with interest at the rate of six per cent. per annum at the expiration of one, two and three months, respectively, and if the purchase money exceeds the sum of $500, he shall pay such balance with such interest by three equal instalments at the expiration of two, four and six months, respectively.

In the event of the purchaser making any default in payment of any of the instalments, the amount of the deposit shall be forfeited and the property may, after being re-advertised, be put up for sale at auction and sold. 2ndly, Cash on the knock of the hammer.

Registrar's Office of British Guiana, Georgetown, Demerary, this 10th day of March, 1911.

L. C. DALTON,
Registrar.

County of Berbice.

[FIRST PUBLICATION.]

The opposition entered on the 2nd day of July, 1910, to the sale at execution of the undermentioned property having been declared by an Order of the Court, dated 17th February, 1911, to be unjust, illegal, and not well founded.

PURSUANT to an Order granted by His Honour John Edwin Hewick, acting Chief Justice of British Guiana, bearing date 27th April, 1910, on the petition of Mary George, of Edinburgh Village, in the county of Berbice, and colony of British Guiana, singlewoman, plaintiff.

I, the undersigned Registrar of British Guiana, or my lawful deputy, will expose for sale to the highest bidder, in presence of a Sworn Clerk, or Assistant Sworn Clerk, at the Court House, in New Amsterdam, Berbice, on Thursday, the 13th day of April, 1911, at 12 o'clock, noon:—

In behalf of the abovenamed petitioner *versus* J. E. Drummond, defendant:—The west half of lot letter M, containing in the whole 315 (three hundred and fifteen) roods and on building lot number 20 (twenty), containing 40 (forty) roods part of Pln. Edinburgh, situate on the east bank of the River Berbice, being designated and laid down in a diagram executed by William Downer, Sworn Land Surveyor, dated November, 1844, and deposited in the Registrar's Office of the county of Berbice, without the buildings thereon.

Payment must be made as follows:—One hundred dollars and under, Cash; exceeding $100 the purchaser or purchasers shall, unless they pay the purchase money at the time of the sale, forthwith deposit with the Marshal 25 per cent. of the purchase money and shall, if the purchase money does not exceed the sum of $500, pay the balance by three equal instalments from the day of sale, with interest at the rate of six per cent. per annum at the expiration of one, two or three months, respectively, and if the purchase money exceeds the sum of $500, he shall pay such balance with such interest by three equal instalments at the expiration of two, four and six months, respectively.

In the event of the purchaser making any default in payment of any of the instalments, the amount of the deposit shall be forfeited, and the property may, after being re-advertised, be put up for sale at auction and sold.

Registrar's Office of British Guiana, New Amsterdam, Berbice, this 24th day of March, 1911.

L. C. DALTON,
Registrar.

[FIRST PUBLICATION.]

PURSUANT to writs of execution in the matters following:—

I, the undersigned Registrar of British Guiana, or my lawful deputy, will expose for sale to the highest bidder, in presence of a Sworn Clerk or Assistant Sworn Clerk, at the Court House, in New Amsterdam, Berbice, on Thursday, the 13th day of April, 1911, at 12 o'clock, noon:—

In behalf of the Chairman of the Local Authority for the 69 to 74 Country District, *versus* the proprietor of lot number 40 (forty), section number 71 (seventy-one):—Lot number 40 (forty), section number 71 (seventy-one), in the 69 to 74 Country District, in the county of Berbice, and colony of British Guiana, without the buildings thereon, appraised as the property of the Reverend James Rae.

All persons having any right, title, interest or claim in and to any of the above properties, and who may have just grounds to oppose the sale thereof, are hereby required to do so in due form at the Registrar's Office in New Amsterdam, Berbice, within fourteen days after the first Saturday's advertisement, setting forth his, her or their reasons of opposition in writing, duly signed by a Barrister-at-Law or Solicitor, and thereafter to proceed according to law. Those inclined to purchase will attend at the time and place beforementioned.

Terms of Sale:—$100, and under, Cash; above that sum, one month's credit with interest from the day of sale.

Registrar's Office of British Guiana, New Amsterdam, Berbice, this 24th day of March, 1911.

L. C. DALTON,
Registrar.

County of Berbice.

[THIRD PUBLICATION.]

PURSUANT to an Order granted by His Honour Sir Henry Alleyne Bovell, Knight, Chief Justice of British Guiana, bearing date 18th February, 1911, on the petition of Moses Junor, an inhabitant of the county of Berbice and colony of British Guiana, plaintiff.

I, the undersigned Registrar of British Guiana, or my lawful deputy, will expose for sale to the highest bidder, in presence of a Sworn Clerk or Assistant Sworn Clerk, at the Court House in New Amsterdam, Berbice, on Thursday, the 30th day of March, 1911, at 12 o'clock, noon:—

In behalf of the above-named petitioner *versus* Robert Jansen, defendant:—Part of the southern front quarter of lot number 37 (thirty-seven), Stanley Town, New Amsterdam, bounded on the east by the trench along Providence Street, on the west by part of said lot number 37 (thirty-seven), the property of I. E. Patoir, on the north by the drain along the street running through the centre of said lot number 37 (thirty-seven) and on the south by the drain dividing lots numbers 37 (thirty-seven) and 38 (thirty-eight), with the buildings and erections thereon, known as the property of Robert Jansen.

All persons having any right, title, interest or claim in and to the above property, and who may have just grounds to oppose the sale thereof, are hereby required to do so in due form at the Registrar's Office in New Amsterdam, Berbice, within fourteen days after the first Saturday's advertisement, setting forth his, her or their reasons of

Digitized by Google

opposition in writing, duly signed by a Barrister-at-Law or Solicitor, and thereafter to proceed according to law. Those inclined to purchase will attend at the time and place beforementioned.

Payment must be made as follows:—One hundred dollars and under, Cash; exceeding $100—the purchaser or purchasers shall, unless they pay the purchase money at the time of sale, forthwith deposit with the Marshal 25 per cent. of the purchase money and shall, if the purchase does not exceed the sum of $500 pay the balance by three equal instalments, from the day of sale, with interest at the rate of six per cent. per annum, at the expiration of one, two and three months, respectively, and if the purchase money exceeds the sum of $500, he shall pay such balance with such interest by three equal instalments at the expiration of two, four and six months, respectively.

In the event of the purchaser making any default in payment of any of the instalments, the amount of the deposit shall be forfeited and the property may, after being re-advertised, be put up for sale at auction and sold.

Registrar's Office of British Guiana, New Amsterdam, Berbice, this 10th day of March, 1911.

L. C. DALTON,
Registrar.

Judicial Notices.

BRITISH GUIANA.—IN THE SUPREME COURT.

In Insolvency No. 4 of 1908.

Re A. F. DE SOUZA, Insolvent.

NOTICE is hereby given that the Supreme Court by its order dated 9th day of January, 1911, has been pleased to grant the release of the Official Receiver of British Guiana, the assignee of the abovenamed Insolvent.

L. C. DALTON,
Registrar.

Registrar's Office of British Guiana, Georgetown, Demerary, the 22nd day of March, 1911.

BRITISH GUIANA.—IN THE SUPREME COURT.

In Insolvency No. 6 of 1904.

Re MANOEL DE SOUZA, Insolvent.

NOTICE is hereby given that the Supreme Court by its order dated 9th day of January, 1911, has been pleased to grant the release of the Official Receiver of British Guiana, the assignee of the abovenamed Insolvent.

L. C. DALTON,
Registrar.

Registrar's Office of British Guiana, Georgetown, Demerary, the 22nd day of March, 1911.

BRITISH GUIANA.—IN THE SUPREME COURT.

In Insolvency No. 10 of 1905.

Re MANOEL DE FREITAS, Insolvent.

NOTICE is hereby given that the Supreme Court by its order dated 9th day of January, 1911, has been pleased to grant the release of the Official Receiver of British Guiana, the assignee of the abovenamed Insolvent.

L. C. DALTON,
Registrar.

Registrar's Office of British Guiana, Georgetown, Demerary, the 22nd day of March, 1911.

BRITISH GUIANA.—IN THE SUPREME COURT.

In Insolvency No. 1 of 1908.

Re JAUNDOO, Insolvent.

NOTICE is hereby given that the Supreme Court by its order dated 9th day of January, 1911, has been pleased to grant the release of the Official Receiver of British Guiana, the assignee of the abovenamed Insolvent.

L. C. DALTON,
Registrar.

Registrar's Office of British Guiana, Georgetown, Demerary, the 22nd day of March, 1911.

BRITISH GUIANA.—IN THE SUPREME COURT.

In Insolvency No. 6 of 1907.

Re ESTATE C. A. CHARLES, DECEASED, Insolvent.

NOTICE is hereby given that the Supreme Court by its order dated the 6th day of March, 1911, has been pleased to grant the release of the Official Receiver of British Guiana, the assignee of the abovenamed Insolvent.

L. C. DALTON,
Registrar.

Registrar's Office of British Guiana, Georgetown, Demerary, this 22nd day of March, 1911.

BRITISH GUIANA.—IN THE SUPREME COURT.

In Insolvency No. 13 of 1907.

Re MANOEL DASILVA, Insolvent.

NOTICE is hereby given that the Supreme Court by its order dated the 14th day of March, 1911, has been pleased to grant the release of the Official Receiver of British Guiana, the assignee of the abovenamed Insolvent.

L. C. DALTON,
Registrar.

Registrar's Office of British Guiana, Georgetown, Demerary, this 22nd day of March, 1911.

BRITISH GUIANA.—IN THE SUPREME COURT.

In Insolvency No. 5 of 1906.

Re ADAM HENRY GEORGE, Insolvent.

NOTICE is hereby given that the Supreme Court by its order dated 9th day of January, 1911, has been pleased to grant the release of the Official Receiver of British Guinna, the Assignee of the abovenamed Insolvent.

L. C. DALTON,
Registrar.

Registrar's Office of British Guiana, Georgetown, Demerary, the 22nd day of March, 1911.

BRITISH GUIANA.—IN THE SUPREME COURT.

In Insolvency No. 11 of 1906.

Re CARL WOLTER, Insolvent.

NOTICE is hereby given that the Supreme Court by its order dated 9th day of January, 1911, has been pleased to grant the release of the Official Receiver of British Guiana, the Assignee of the abovenamed Insolvent.

L. C. DALTON,
Registrar.

Registrar's Office of British Guiana, Georgetown Demerary, the 22nd day of March, 1911.

BRITISH GUIANA.—IN THE SUPREME COURT.

In Insolvency No. 1 of 1906.

Re PARABOO, Insolvent.

NOTICE is hereby given that the Supreme Court by its Order dated 9th day of January, 1911, has been pleased to grant the release of the Official Receiver of British Guiana, the assignee of the abovenamed insolvent.

L. C. DALTON,
Registrar.

Registrar's Office of British Guiana, Georgetown, Demerary, this 22nd day of March, 1911.

BRITISH GUIANA.—IN THE SUPREME COURT.

In Insolvency No. 7 of 1908.

Re OSMAN ALLIE, Insolvent.

NOTICE is hereby given that the Supreme Court by its Order dated 9th day of January, 1911, has been pleased to grant the release of the Official Receiver of British Guiana, the assignee of the abovenamed insolvent.

L. C. DALTON,
Registrar.

Registrar's Office of British Guiana, Georgetown, Demerary, this 22nd day of March, 1911.

Digitized by Google

BRITISH GUIANA.—IN THE SUPREME COURT.

In Insolvency No. 3 of 1906.

Re NATHANIEL COHEN, Insolvent.

NOTICE is hereby given that the Supreme Court by its Order dated 16th day of February, 1911, has been pleased to grant the release of the Official Receiver of British Guiana, the assignee of the above-named insolvent.

L. C. DALTON,
Registrar.

Registrar's Office of British Guiana, Georgetown, Demerary, the 22nd day of March, 1911.

BRITISH GUIANA.—IN THE SUPREME COURT.

In Insolvency No. 16 of 1905.

Re YEARWOOD BROTHERS, Insolvents.

NOTICE is hereby given that the Supreme Court by its Order dated 16th day of February, 1911, has been pleased to grant the release of the Official Receiver of British Guiana, the assignee of the above-named insolvents.

L. C. DALTON,
Registrar.

Registrar's Office of British Guiana, Georgetown, Demerary, this 22nd day of March, 1911.

BRITISH GUIANA.—IN THE SUPREME COURT.

In Insolvency No. 9 of 1909.

Re HAKIM KHAN, Insolvent.

NOTICE is hereby given that the Supreme Court by its Order dated 22nd day of March, 1911, has been pleased to grant the release of the Official Receiver of British Guiana, the assignee of the abovenamed insolvent.

L. C. DALTON,
Registrar.

Registrar's Office of British Guiana, Georgetown, Demerary, this 22nd day of March, 1911.

BRITISH GUIANA.—IN THE SUPREME COURT.

In Insolvency No. 11 of 1907.

Re CHARLES BROMLEY, Insolvent, Deceased.

NOTICE is hereby given that the Supreme Court by its Order dated 22nd day of March, 1911, has been pleased to grant the release of the Official Receiver of British Guiana, the assignee of the above-named insolvent.

L. C. DALTON,
Registrar.

Registrar's Office of British Guiana, Georgetown, Demerary, the 22nd day of March, 1911.

BRITISH GUIANA.—IN THE SUPREME COURT.

In Insolvency No. 1 of 1909.

Re C. A. TELLO, Insolvent.

NOTICE is hereby given that the Supreme Court by its order dated 16th day of February, 1911, has been pleased to grant the release of the Official Receiver of British Guiana, the Assignee of the above-named Insolvent,

L. C. DALTON,
Registrar.

Registrar's Office of British Guiana, Georgetown, Demerary, this 22nd day of March, 1911.

BRITISH GUIANA.—IN THE SUPREME COURT.

In Insolvency No. 3 of 1908.

Re C. M. DA SILVA, Insolvent.

NOTICE is hereby given that the Supreme Court, by its order dated 16th day of February, 1911, has been pleased to grant the release of the Official Receiver of British Guiana, the assignee of the above-named insolvent.

L. C. DALTON,
Registrar.

Registrar's Office of British Guiana, Georgetown, Demerary, this 22nd day of March, 1911.

BRITISH GUIANA.—IN THE SUPREME COURT.

In Insolvency No. 8 of 1908.

Re W. A. WHITEMAN, Insolvent.

NOTICE is hereby given that the Supreme Court, by its order dated 16th day of February, 1911, has been pleased to grant the release of the Official Receiver of British Guiana, the assignee of the above-named insolvent.

L. C. DALTON,
Registrar.

Registrar's Office of British Guiana, Georgetown, Demerary, this 22nd day of March, 1911.

BRITISH GUIANA.—IN THE SUPREME COURT.

In Insolvency No. 1 of 1904.

Re JAMES EDWARD LAM, Insolvent.

NOTICE is hereby given that the Supreme Court by its order dated 16th day of February, 1911, has been pleased to grant the release of the Official Receiver of British Guiana, the Assignee of the above-named Insolvent.

L. C. DALTON,
Registrar.

Registrar's Office of British Guiana, Georgetown, Demerary, this 22nd day of March, 1911.

BRITISH GUIANA.—IN THE SUPREME COURT.

In Insolvency No. 7 of 1905.

Re F. G. QUINTAL & CO., Insolvents.

NOTICE is hereby given that the Supreme Court by its order dated 16th day of February, 1911, has been pleased to grant the release of the Official Receiver of British Guiana, the Assignee of the above-named Insolvents.

L. C. DALTON,
Registrar.

Registrar's Office of British Guiana, Georgetown, Demerary, this 22nd of March, 1911.

BRITISH GUIANA.—IN THE SUPREME COURT.

In Insolvency No. 6 of 1906.

Re C. P. THOMPSON, Insolvent.

NOTICE is hereby given that the Supreme Court by its order dated 16th February, 1911, has been pleased to grant the release of the Official Receiver of British Guiana, the Assignee of the above-named Insolvent.

L. C. DALTON,
Registrar.

Registrar's Office of British Guiana, Georgetown, Demerary, this 22nd day of March, 1911.

BRITISH GUIANA.—IN THE SUPREME COURT.

In Insolvency No. 1 of 1907.

Re W. F. ROSE, Insolvent.

NOTICE is hereby given that the Supreme Court by its order dated 16th day of February, 1911, has been pleased to grant the release of the Official Receiver of British Guiana, the Assignee of the above-named Insolvent.

L. C. DALTON,
Registrar.

Registrar's Office of British Guiana, Georgetown, Demerary, this 22nd day of March, 1911.

BRITISH GUIANA.—IN THE SUPREME COURT.

In Insolvency, No. 10 of 1908.

Re CAROLINE GONSALVES, Insolvent.

NOTICE is hereby given that the Supreme Court by its Order dated 16th day of February, 1911, has been pleased to grant the release of the Official Receiver of British Guiana, the Assignee of the abovenamed Insolvent.

L. C. DALTON,
Registrar.

Registrar's Office of British Guiana, Georgetown, Demerary, this 16th day of March, 1911.

Digitized by Google

BRITISH GUIANA.—IN THE SUPREME COURT.

In Insolvency, No. 17 of 1908.

Re C. C. BUIR, Insolvent.

NOTICE is hereby given that the Supreme Court by its Order dated 16th day of February, 1911, has been pleased to grant the release of the Official Receiver of British Guiana, the Assignee of the above-named Insolvent.

L. C. DALTON,
Registrar.

Registrar's Office of British Guiana, Georgetown, Demerary, this 22nd day of March, 1911.

SUPREME COURT OF BRITISH GUIANA.

COUNTY OF DEMERARA.

LIMITED JURISDICTION.

HEARING LIST.

THE following actions are fixed for hearing on the undermentioned dates:—

Plaintiffs.	Defendants.	Nature of Claim.
TUESDAY, 28TH MARCH, 1911.		
COONJEL. F. O. Low, Counsel.	DOOLAM. A. McLean Ogle, Solicitor.	For transport of a piece of land at Pln. Malgre Tout in favour of Est. of Anthony Coonjel, deceased.
WEDNESDAY, 29TH MARCH, 1911.		
JOHN YARD. E. A. V. Abraham, Solicitor.	GEO. YEARWOOD A. McLean Ogle, Solicitor.	Opposition to Sale at Execution.

L. C. DALTON,
Registrar.

Registrar's Office of British Guiana, Georgetown, Demerara, this 21st day of March, 1911.

APPELLATE JURISDICTION.

HEARING LIST.

THE following appeal is fixed for hearing on the undermentioned date:—

Appellant.	Respondent.
FRIDAY, 31ST MARCH, 1911.	
MANOEL DE PAIVA. Wm. M. Payne, Counsel.	J. S. GAMBLE (Actg. District Inspector of Police.) J. J. Nunan, Solicitor General.

L. C. DALTON,
Registrar.

Registrar's Office of British Guiana, Georgetown, Demerara, this 21st day of March, 1911.

Registrar's Notices.

REGISTRAR'S OFFICE,
Georgetown, Demerara.
15th March, 1911.

IN THE MATTER OF THE COMPANIES ORDINANCES, 1898.

NOTICE is hereby given in terms of Sub-section 3, section 217 of Ordinance 21, 1898 (Companies Ordinance), that at the expiration of three months from the date of this notice the names of the undermentioned Companies will, unless cause is shown to the contrary, be struck off the Register and the Companies will be dissolved.

L. C. DALTON,
Registrar, Joint Stock Companies.

The Puruni Gold & Diamond Dredging Syndicate, Ltd.
The Forbes Diamond Syndicate, Ltd.
The Marshall Diamond Syndicate, Ltd.
The Maharba Syndicate, Ltd.
D'Oliveira's Chocolate Company, Ltd.
Walcott's (Barima), Ltd.
Walcott's (Barama), Ltd.
The North West District Syndicate, Ltd.
The New Hamburg Company, Ltd.
Aruka Syndicate, Ltd.
United Diamond Mining Company of British Guiana, Ltd.
The Vinton Wiltshire Corporation, Ltd.
Black, Limited.
The Cove & John Sugar Estates Co., Ltd.
Price & Co., Ltd.
Lewis & Nurse, Ltd.
Demerara Mercantile Association, Ltd.

REGISTRAR'S OFFICE,
British Guiana,
11th March, 1911.

In the matter of the application by William Stuart Cameron, of Broomknowe, Waterloo Street, in the city of Georgetown, Solicitor, for a patent for an invention for "Improvements in accoustical instruments such as telephones, microphones, stethoscopes, talking machines, musical instruments and in general any instrument used for the reception or transmission of sound," communicated to the said William Stuart Cameron by Louis Lumiere, of 262, Cours Gambetta, Lyons, France, Manufacturer.

I DO hereby intimate to all to whom it may concern that on the 7th day of March, 1911, I accepted a complete specification of the said invention, and that any person may, within two months from the date of this advertisement of my acceptance of the said complete specification, give notice in writing, at the Registrar's Office aforesaid, of opposition to the grant of the said patent in terms of section 10 (1) of the Patents Ordinance, 1902.

L. C. DALTON,
Registrar.

BRITISH GUIANA.—REGISTRAR'S OFFICE.

WHEREAS the following account has been rendered to this office, viz., the account and vouchers of William Alstein Parker, Official Receiver of British Guiana as guardian of the minor L. Mendonça, for a period from 12th October, 1909, to 31st December, 1910.

NOTICE is hereby given to all parties interested that the said Account and Vouchers will remain at this office for the space of three weeks from the 18th day of March, 1911, and all parties interested having objections to the said account and vouchers must state the same in writing during office hours within the said period of three weeks, after the expiration of which the said account and vouchers will be submitted to the Accountant of Court for examination and report.

Georgetown, Demerary, this 16th day of March, 1911.

L. C. DALTON,
Registrar.

BRITISH GUIANA.—REGISTRAR'S OFFICE.

WHEREAS the following account has been rendered to this office, viz., the account and vouchers of William Alstein Parker, Official Receiver of British Guiana in *re* the estate of the minor Barreiro for a period from 1st January, 1909, to the 31st December, 1910.

NOTICE is hereby given to all parties interested that the said account and vouchers will remain at this office for the space of three weeks from the 18th day of March, 1911, and all parties interested having objections to the said account and vouchers must state the same in writing during office hours within the said period of three weeks, after the expiration of which the said account and vouchers

Digitized by Google

will be submitted to the Accountant of Court for examination and report.

Georgetown, Demerary, this 16th day of March, 1911.

L. C. DALTON,
Registrar.

BRITISH GUIANA.—REGISTRAR'S OFFICE.

WHEREAS the following account has been rendered to this Office, viz., the account and vouchers of Albertina Dunker as guardian of the minors M. V. B. and E. R. C. Chester for a period from March, 1908, to the 31st day of December, 1910.

NOTICE is hereby given to all parties interested that the said account and vouchers will remain at this office for the space of three weeks from the 18th day of March, 1911, and all parties interested having objections to the said account and vouchers must state the same in writing during offiod hours within the said period of three weeks, after the expiration of which the said account and vouchers will be submitted to the Accountant of Court for examination and report.

Georgetown, Demerary, this 16th day of March, 1911.

L. C. DALTON,
Registrar.

Official Receiver's Notices.

SALES.

BY The Official Receiver of British Guiana, at his Office, Victoria Law Courts, in the City of Georgetown, at the hour of one o'clock, p.m., on

TUESDAY, 28th MARCH, 1911.

As assignee of the property of:—

HENRY MAN-SON-HING, Insolvent.

Firstly. 19/360 undivided parts or shares of and in the concession or lot of land number 2 (two), and also four thousand four hundred and ten superficial feet of land in front of the said lot number 2 (two), which together with the said 4,410 superficial feet of land is known in the Town Books as number 25 or 29, situate in Werk-en-Rust, in the city of Georgetown in the county of Demerary, with 19/360 undivided parts or shares of and in the buildings and erections thereon, subject to a life interest in favour of Emily Man-Son-Hing, born Tilee, widow; *secondly*, 19/360 undivided parts or shares of and in lot number 24 (twenty-four), situate in Werk-en-Rust district, in the city of Georgetown, in the county of Demerary, known on Hillhouse's chart as lot number 28 (twenty-five), with 19/360 undivided parts or shares of and in the buildings and erections thereon, subject to a life interest in favour of Emily Man-Son-Hing, born Tilee, widow.

Secondly. South half of lot number 58 (fifty-eight), section A; east half of lot number 22 (twenty-two), section B; and east half of lot number 23 (twenty-three), section C, in the village of Good Intent, in the county of Demerary and colony of British Guiana, with the buildings thereon.

Thirdly. The book debts due the said estate.

Terms of Sale: $100 and under, Cash; above that sum, at a credit of 3 Months, with interest from day of sale, at the rate of 6 per cent. per annum.

All persons laying claim to any of the above property may apply to the Court in the prescribed manner.

W. A. PARKER,
Official Receiver,
Assignee.

Dated 9th March, 1911.

BY the Official Receiver of British Guiana, at his office, Victoria Law Courts, in the City of Georgetown, at the hour of 1 o'clock, p.m., on

TUESDAY, 28th MARCH, 1911.

As Assignee of the property of:—

SAHIBDEEN, Insolvent.

Firstly. Lots numbers 22 (twenty-two) and 53 (fifty-three), south side, Craig Back Lands, in the Craig Country District, in the county of Demerary and colony of British Guiana.

Secondly. House lot number 76 (seventy-six), north half Good Hope, cultivation lot number 7 (seven), south half Good Hope, in the Helena Country District, in the county of Demerary and colony of British Guiana.

Thirdly. House lot number 77 (seventy-seven), north half Good Hope, cultivation lot number 8 (eight), south half Good Hope, in the Helena Country District, in the county of Demerary and colony of British Guiana.

Terms of Sale:—Cash.

All persons laying claim to any of the above property, may apply to the Court in the prescribed manner.

W. A. PARKER,
Official Receiver,
Assignee.

Dated 9th March, 1911.

NOTICES.

BRITISH GUIANA.—IN THE SUPREME COURT.

In Insolvency No. 14 of 1910.

Re HENRY MAN-SON-HING, Insolvent.

In Insolvency—Notice is hereby given that Henry Man-Son-Hing, of Georgetown, Demerara, was on the 7th day of March, 1911, adjudged Insolvent by the Supreme Court.

W. A. PARKER,
Official Receiver.

Dated 17th March, 1911.

BRITISH GUIANA.—IN THE SUPREME COURT.

In Insolvency No. 2 of 1911.

Re CHARLES BRUMELL, Insolvent.

A DIVIDEND is intended to be declared in the above matter. Creditors who have not proved their debts by the 4th day of April, 1911, will be excluded from this dividend.

W. A. PARKER,
Official Receiver,
Assignee.

Dated 17th March, 1911.

Post Office Notice.

FOREIGN MONEY ORDERS.

POST OFFICE DEPARTMENT,
Georgetown, British Guiana.
21st March, 1911.

NOTICE is hereby given for general information that Money Orders may now be advised to the General Post Office, London, und r the usual conditions applicable to "Through Money Orders," for payment at the following places in the Malay States of Johore, Kedah, Kelantan and Perlis:—

	OFFICES.
State of Johore	Johore Bahru Banda Maharani (Muar).
,, ,, Kedah	Alor Star Kuala Muda Kulim.
,, ,, Kelantan	Kota Bahru.
,, ,, Perlis	Perlis.

The Orders will be re-advised by the General Post Office, London, to the Post Office of the Straits Settlements which will make no charge for its services but will convert the amounts so re-advised at the rate of 2/4=$1.00, and will issue new orders and arrange for their payment to the Payees.

A. W. SWAIN,
Postmaster General

Police.

NOTICE.

THE following unclaimed property is now in possession of the Police at Mahaica Police Station, viz:—

1 deal board bateau 16 f. et by 3½
Registered No. 5763.

If not claimed and ownership satisfactorily proved within 14 days from date of this notice it will be sold at public auction atmidday on the 11th day of April, 1911, in accordance with section 77, Ordinance 10 of 1891.

A charge of 2% will be made.

W. JAMESON CALDER,
District Inspector of Police.

Police Headquarters,
Buxton,
22nd March, 1911.

Digitized by Google

SUPREME COURT OF BRITISH GUIANA.

LIMITED JURISDICTION.

THIS 10TH DAY OF FEBRUARY, 1911.

SHIEK MABORIK
versus
JOSEPH MOORE.

The plaintiff claims an injunction to restrain the sale at execution by the defendant of part of the southern back quarter of lot number 8, situate in that part of New Amsterdam called Smyth Town as advertised in the "Official Gazette" under date 9th, 16th and 23rd of April, 1910.

Counsel for defendant, in his statement of defence, raised the point that even if all the facts as set out in statement of claim were correct that the plaintiff had no title to the land in question and therefore could not bring this action.

Counsel for plaintiff admitted that defendant had no title to the land in question but contended that although he had no title he had an equitable remedy and that equitable remedy was by way of opposition.

I am of opinion that the plaintiff has no right to oppose the sale at execution, the title still being in the judgment-debtor.

Judgment for defendant with costs.

LIONEL E. HAWTAYNE, actg. J.

THIS 18TH DAY OF MARCH, 1911.

HARDIAL
versus
EVAN WONG.

The plaintiff claims from the defendant the sum of $200 as damages for that during the months of March, 1909, and April, 1909, the defendant by his agent and servant wrongfully trespassed upon the land lawfully occupied and cultivated by the plaintiff, and unlawfully planted rubber trees on the same and during the said time prevented the plaintiff from going on the said land.

I am satisfied from the evidence that the defendant leased one acre of land to the plaintiff on condition that the plaintiff would clear the land and plant provisions for his own benefit, and that defendant should have the right to plant rubber trees on the same land for his own benefit. The plaintiff cleared the land and planted his provisions. I am not satisfied from the evidence that the defendant or his agent prevented the plaintiff from going on the said land during the months of March, 1909, and April, 1909.

Judgment for defendant with costs.

LIONEL E. HAWTAYNE, actg. J.

Public Works Department.

NOTICE.

Section 15 *of Ordinance* 11 *of* 1910.

NOTICE is hereby given that it is proposed to extend the public road in North Essequebo from its present termination near the 22nd mile post at Plantation Better Success, for a distance of about 340 Rhynland roods in a north-westerly direction, across the lands of Plantation Andrews and Better Success (also known as Chandler's) and also across lands of Plantation Better Hope now occupied by McKenzie Nelson, Amjadally and Elahi: then for a distance of about 120 Rhynland roods in a south-westerly direction, along the boundary between the lands of Elahi and Mahomed Bux; then for about 300 Rhynland roods in a north-westerly direction across lands of Plantation Better Hope, now occupied by Mahomed Bux, Dusgahi and Ramlal, and across lands of Plantation La Resource now occupied by Janki. The total length of the proposed extension being about $1\frac{3}{4}$ miles.

2. A plan showing the proposed location of the new road and the lands through which it is to pass has been deposited at the Public Works Office in Georgetown, and will be open to inspection every day, not being a Sunday, or Public Holiday, from 10 a.m. to 4 p.m. for one month.

3. Any owner or occupier of any of the abovenamed lands, who objects to the construction of the proposed road, should, within one month of the date of the first publication of this notice, deliver to the Colonial Civil Engineer a statement in writing of his objection and the grounds thereof.

JAMES H. W. PARK,
Colonial Civil Engineer.

Public Works Department,
Georgetown, 3rd March, 1911.

NOTICE.

SECTION 10 OF ORDINANCE 2 OF 1883.

NOTICE is hereby given that the cost of maintenance of the river defence works of the Anna Maria and De Witte Zwaan district in the Island of Leguan during the financial years 1911-1912, is estimated at $164.50.

It is proposed to make the following properties liable for the cost of such maintenance:—

Anna Maria Village
Louisiana Village
Church land
Public Road
Plantation Anna Maria
Plantation De Witte Zwaan.

A plan of the district, a detailed estimate of the cost of the work and a statement showing the proportions in which it is proposed to assess the amount to be paid by each of the abovenamed properties have been lodged at the office of the Public Works Department in Georgetown and will be open to inspection of every person desiring to see the same on every day, not being a Sunday or public holiday, from 10 a.m. to 4 p.m., for one month from the date of the first publication of this notice.

Any person who objects to the execution of the proposed work or to the proportion or manner in which it is proposed to assess any property in which he is interested shall within such period of one month lodge with the Public Works Department his objections in writing and the grounds on which he bases his objections.

JAMES H. W. PARK,
Colonial Civil Engineer.

Public Works Department,
Georgetown,
21st February, 1911.

NOTICE.

MR. H. D. FRASER, Overseer of Works, His Majesty's Penal Settlement, will offer for sale at public auction at 1 p.m. on Saturday, 25th March, 1911, under the Boat Shed at the Penal Settle-

Digitized by Google

ment, the following furniture, condemned by the Board of Survey, viz :—

1 Stuffed Sofa
6 Stuffed Chairs
2 Stuffed Arm Chairs
2 Old Lamps
1 Hanging Lamp.

2. Terms of Sale :—Cash, on the fall of the hammer, with 2 per cent. Church and Poor fund added.

3. Intending bidders will be permitted to land at His Majesty's Penal Settlement stelling between 12.45 p.m. and 1 p.m. on the day of sale.

J. H. W. PARK,
Colonial Civil Engineer.

Public Works Department,
Georgetown, 15th March, 1911.

Customs Notice.

NOTICE TO EXPORTERS OF BALATA.

THE Export duty on balata fixed by the Customs Duties Ordinance, 1911, is a duty of Customs, and is leviable and due on all balata exported on and after the 6th day of March last in accordance with the provisions of Ordinance No. 32 of 1905.

For the convenience of exporters it has been arranged pending formal regulations, that the export duty may be paid to the Receiver General on the Customs Export Bill of Entry at the same time as the royalty and upon the same quantity.

Balata carried coastwise from one port to another will require to be cleared on a Coasting Entry in the same manner as goods are presently cleared coastwise upon which the duties of Customs have not been paid.

J. M. REID,
Comptroller of Customs.

Custom House,
Georgetown,
15th March, 1911.

Treasury Notices.

NOTICE TO GOVERNMENT CONTRACTORS.

WITH reference to clause 20 of the Calls for Tenders for the current year dated the 3rd and 6th August, 1910, and clause 18 of the Call for Tenders dated 17th September, 1910, Contractors are hereby notified that their accounts against the Government up to and including the 15th March, 1911, must be rendered to the Heads of Departments concerned, not later than the 18th instant, and that application for the settlement of these and any other unpaid accounts must be made at the Treasury on or before the 31st instant. Accounts for the period 15th to 31st March should also be rendered as far as possible in time to allow of their being settled before the 31st instant.

Sums not collected before the 31st instant will be liable to postponement of payment for six calendar months from that date.

CLIFTON GRANNUM,
Receiver General.

Treasury, Georgetown.
3rd March, 1911.

NOTICE TO PERSONS HAVING ACCOUNTS AGAINST THE COLONIAL GOVERNMENT.

ALL persons having accounts against the Colonial Government up to and including the 15th instant, are requested to render the same to the Heads of Department concerned on or before the 18th instant, and to make application for the settlement thereof on or before the 31st instant.

Accounts for the period 15th to 31st March should also be rendered as far as possible in time to allow of their being settled before the 31st instant.

CLIFTON GRANNUM,
Receiver General.

Treasury, Georgetown,
3rd March, 1911.

Immigration.

[THIRD PUBLICATION.]

HAVING been informed of the loss of receipt for warm clothing No. 2,849, belonging to Bhugelu, male, No. 56,423 "Main," 1892, residing at Auchlyne, Berbice, I hereby give notice that if no valid opposition be entered by any person within three weeks from the date hereof, a new receipt will be delivered to the abovenamed on payment of the sum of twenty-four cents and the cost of this advertisement.

ROBERT DUFF,
Immigration Agent General.

Immigration Office,
3rd March, 1911.

[THIRD PUBLICATION.]

HAVING been informed of the loss of receipt for warm clothing No. 2,850 belonging to Gungia, female, No. 42,960, "Rhine," 1889, residing at Auchlyne, Berbice, I hereby give notice that if no valid opposition be entered by any person within three weeks from the date hereof, a new receipt will be delivered to the abovenamed on payment of the sum of twenty-four cents and the cost of this advertisement.

ROBERT DUFF,
Immigration Agent General.

Immigration Office,
3rd March, 1911.

[THIRD PUBLICATION.]

HAVING been informed of the loss of receipt for warm clothing No. 2,851 belonging to Suku, male, father's name Dugar, born at Albion on the 8th January, 1904, residing at Auchlyne, Berbice, I hereby give notice that if no valid opposition be entered by any person within three weeks from the date hereof, a new receipt will be delivered to the abovenamed on payment of twenty-four cents and the cost of this advertisement.

ROBERT DUFF,
Immigration Agent General.

Immigration Department,
3rd March, 1911.

[THIRD PUBLICATION.]

HAVING been informed of the loss of receipt for warm clothing No. 1824, belonging to Mahamud Sakur, male, 921 Birth Register 1890, residing at Philadelphia, West Coast, Demerara, I hereby give notice that if no valid opposition be entered by any person within three weeks from the date hereof, a new receipt will be delivered to the abovenamed on payment of the sum of twenty-four cents and the cost of this advertisement.

W. CRAWFORD,
for Immigration Agent General.

Immigration Department,
6th March, 1911.

Digitized by Google

CENSUS, 1911.

NOTICE.

THE following list showing the Divisions into which the Colony has been divided for the purpose of taking the Decennial Census and the Sub-Commissioners, Sub-Commissioners' Substitutes and Enumerators appointed to such Divisions is hereby published for general information.

Census Office,
15th March, 1911.

GEO. D. BAYLEY,
Census Commissioner.

CITY OF GEORGETOWN.

No. of Division	Extent of Division.		Sub-Commissioner.	Enumerators.	Sub-Commissioner's Substitute.
	GEORGETOWN.				
1	Kingston—	Ward No. 1...	W. A. Osborn ...	...B. F. Nurse, J. A. M. Osborn, A. P. Osborn, P. Pickering, C. Bardon, A. M. Osborn, N. H. Chubb, C. N. Delph.	A. M. Osborn.
2	North Cumingsburg, W ½—	,, No. 2...	Hermann Vyfhuis ...	...T. R. A. Reid, M. W. Fowler, Ranjit Singh, G. W. Applewhaite.	F. J. Fernandes.
3	Do. E ½—	,, No. 3...	H. M. Kendle ...	...J. H. Burgess, Mahomed Yusuf, H. Bryant, E. Roman, G. L. Dinzey.	E. R. Byatt.
4	South Cumingsburg, W ½—	,, No. 4...	W. B. Gray ...	...J. Shepherd, R. Green, P. Waith, E. N. Lynch, J. J. Fernandes, J. H. Malheus.	R. G. Humphrey.
5	Do. E ½—	,, No. 5...	J. A. P. Bowhill ...	...J. E. Gardner, E. H. Chabral, J. Valladares, S. Lewis, A. W. Veeecok, J. R. Clinkett.	Jno. Solomon.
6	Albert Town—	,, No. 13...	J. Charpentier ...	...J. H. Graves, V. D'Oliveira, J. G. Applewhaite, W. H. Brett, H. E. Stokes, C. A. Osborne.	W. D. Hendricks.
6(a)	Queenstown—	,, No. 14...	J. Dingwall ...	...H. Neptune, C. Blackman, W. M. de Leon, E. Q. Potter.	J. G. Cannings.
7	Bourda, N ½—	,, No. 12...	R. D. Nurse ...	...R. Donaldson, Wellesley Arthur, W. Sylvester, H. A. Hill, H. R. Blenman.	R. Donaldson.
8	Do. S ½—	,, No. 12...	B. D. McDougall ...	...C. N. Harewood, W. Gunning, J. R. Wharton, L. H. Brumell, J. C. Potter.	C. N. Harewood.

Digitized by Google

No. of Division	Extent of Division.	Sub-Commissioner.	Enumerators.	Sub-Commissioner's Substitute.
9	Lacytown, N½— Ward No. 7...	E. A. V. Abraham ...	J. J. Gomes, H. Bunbury, S. B. Warren, Isaac Abraham, R. Crouch, A. S. Woolford, B. C. Forte.	... ...
10	Do. S½ — ,, No. 7...	H. A. Toussaint ...	V. Winter, T. Edey, R. Edey, H. Weekes, A. B. Campbell, J. F. Nobrega, G. F. Greenidge.	V. B. Humphreys.
11	Robbstown & Newtown— Wards Nos. 6 & 8...	C. F. Barrow ...	C. W. Tafares, J. A. Barrow, C. Spellos	J. A. Barrow.
12	Stabroek, W½— (From Austin Place westwards.) Ward No. 9...	B. H. Bayley ...	E. Fitzgerald, R. M. Fraser	N. W. King.
13	Do., E½ — (From Austin Place eastwards.) ,, No. 9...	R. H. Farnum ...	P. Farnum, E. Farnum, C. Farnum	R. H. Farnum.
14	Werk-en-Rust, N½— (From High Street eastwards.) ,, No. 10...	J. B. Woolford ...	R. H. McBurnie, A. Brandt, A. Gardner, St. Clair Roman, Fred. Willis, H. Neptune, Albert Parkes.	E. G. Woolford.
15	Do. S½— (From High Street eastwards to Louisa Row.) ,, No. 10...	H. D. Jones ...	Arthur Ewing, C. W. Jones, Alex. Bokers, Louis Touissaint ...	L. R. Chase.
16 (a)	Do. (From High Street westwards to Louisa Row.) ,, No. 10...	W. E. Lewis ...	Wm. Richardson, David Waddell, W. Walrond, W. Bynoe, R. Brathwaite, S. Warren.	A. McLean Ogle.
16	Wortmanville— ,, No. 10...	S. R. B. Scarder ...	J. H. Roberts, R. O. W. Grant, M. N. Austin, E. Christmas, J. E. Gaskin, V. M. Grant.	J. H. Roberts.
17	Charlestown, N½— (From High Street and Chapel Alley eastwards.) ,, No. 11...	Revd. D. F. Drayton ...	G. F. Simpson, E. Devonish, A. Cust, J. Orderson, W. Orderson, A. Drayton, H. Manthorpe, Jos. Valladares.	Revd. F. C. Glasgow.
18	Do. S½— (From Saffon Street eastwards.) ,, No. 11...	W. Chalmers ...	J. A. Souza, G. H. Clementson, W. A. Sousa, J. H. Simmons, G. F. Westmaas.	Jas. A. Richardson.
18 (a)	Do. (That portion westward of High Street & Saffon Street.) ,, No. 11...	S. E. R. Forbes ...	Geo. Seymour, E. Blackman, W. Racker	A. R. F. Webber.
19	The Shipping	The Harbour Master...	John Jose, W. W. Writters, W. W. Estwick	The Deputy Harbour Master.
20	The Public Hospital	The Resident Surgeon	The Steward and Senior Clerk	The Steward.
21	The Alms House and Orphan Asylum	The Superintendent...	Matron and Warden of the Alms House and the Chief Officer of the Orphan Asylum.	The Asst. Superintendent.
22	The Jail	The Superintendent...	Clerk and Issuer	Clerk and Issuer.
23	The Police—(Kingston, Fort Guard, Albert Town, Bourda, Town Hall, Market, Charlestown, Broad Street, Brickdam, Govt. House Guard and Magazine Guard.)	The Paymaster ...	The N.C.O. in charge of each station	The Sub-Inspector.

COUNTY OF DEMERARA.

ENVIRONS OF GEORGETOWN.

1	Plantation Thomas Immigration Depot, etc. Bounded—North, by the Sea; South, by Young Street, Camp Road and Cumings Canal; West, by Demerara River; East, by the Public Road adjoining Kitty Village.	T. Fairbairn ...	J. D. Rohee, Narain.	H. A. Wallbridge
2	Kitty Village, N½	D. E. Griffiths ...	N. Long, W. E. Long, J. E. Burnham, O. Ford, J. Blackman, T. A. Hipplewith, E. A. Munro, B. Rock, C. A. Pearson, J. Reece, W. S. Hipplewith, M. L. Pieters, F. W. Facey.	L. F. Pieters
2 (a)	Do. S½ ... ... (Extending to Lamaha Canal.)	R. H. Smith ...	R. Skinner, W. Antiny, P. Agard, J. Bovell, C. T. Henderson, W. Callender.	Robt. Skinner

Digitized by Google

3	Lodge Village and Botanic Gardens—Bounded—North, by the Lamaha Canal; South, by LeRepentir; West, by Vlissengen Road and Wortmanville; East by the Lamaha Canal.	D. B. Solomon ...	L. Joseph, E. Clark	Lewis Joseph.
4	Albuoystown, W½ ... ... (From Bel Air Street westward to the river.)	Jos. Booker ...	E. H. Waddell, J. E. Holder, A. A. Dummett, J. H. Glasgow, E. H. Smith, W. A. Dare, M. E. Luiz.	J. P. A. Shortt.
5	Albuoystown, E½. ... ... (From Bel Air Street eastwards.)	Josh. Booker ...	L. H. Brumell, R. H. Holder, N. Holder, A. G. Bishop, B. F. Blakeney.	C. A. Cottam.
	EAST COAST.			
6	Bel Air Village—Comprising Blygezigt, Bel Air, Sophia, Liliendaal and Pattenson.	A. Ricketts ...	C. T. Nibbeat, G. C. Croal, C. Gilkes, W. Gibbs	M. A. Edghill.
7	Pln. Ogle, *cum annexis* (Sparendaam (exclusive of Sparendaam Village), Goedverwagting, Ogle, Industry, Cumings Lodge and Turkeyen—including Graham's Hall Village.)	J. L. Stoute ...	H. Hunter, R. Vaughan, T. B. Dowding, J. A. Anderson, A. A. Jackson, S. Martin, N. C. Lawford, H. C. Maclaine.	E. A. Innis.
8	Sparendaam Village	W. W. R. Badley ...	T. A. French, Noel Lucas, W. B. David, E. M. Morgan, N. Roberts, P. A. Yearwood.	C. R. Weatherhead.
9	Plaisance Village	C. R. Weatherhead ...	R. Eversley, E. Borman, A. Small, E. Phipps, J. Pilgrim, H. Leach, Thos. Blue, E. Vincent, C. Easton.	R. Mingo.
10	Pln. Vryheid's Lust, *cum annexis*	J. Junor	H. A. McLean, R. R. Hill, F. R. Jones, S. C. Gowdey, D. F. Brodie, J. T. Austin.	H. M. Greene.
11	Pln. Success and Le Ressouvenir	F. J. Minors ...	Chas. Hawkes, Robt. Williams	A. H. Boyce.
12	Pln. La Bonne Intention	Jno. Brice... ...	R. Patterson, H. C. Plummer, C. A. Birtles, J. Russell, F. J. King, A. W. Trotter, W. R. Moffat.	R. Paterson.
13	Villages of Triumph and Beterverwagting	S. Walker... ...	J. W. Ogle, J. E. Rodney, E. A. Glasgow, W. N. Arno, Ragbeer, L. Jones, F. Lewis, S. Rodney, G. Petrie, B. Proffitt, H. L. Palmer, J. H. Cox, D. L. Richmond, D. L. Palmer, S. D. Dolphin, H. Adams.	M. B. Laing.
14	Pln. Mon Repos	R. Strang	F. Oswald, W. H. Richards, W. Miller, A. L. Ritchie, E. A. Van Cooten, R. S. Fleming, A. L. Belford, Fred Lewis.	F. Oswald.
15	Pln. Lusignan, *cum annexis*	Jas. Bastiaans ...	G. de Chalus, J. G. McKenzie, Mr. Nicolls, Mr. Long, H. Gall, H. G. Viret, W. E. McKay, D. R. Rickford, A. B. Corbin, J. Lawson, C. F. Minns, A. Jamieson, D. C. Duncan, J. Donald, A. Van Emstede, C. A. Young, A. A. Cole.	G. de Chalus.
16	Buxton and Friendship Villages	Rev. A. E. Jones ...	J. St. Aubyn, E. Billon, C. Abrams, M. Holder, C. Trotman, G. McL. Ogle, S. E. Owen, E. McLennan, T. M. Simon, J. Wills, C. E. Pilgrim, J. B. Sam, W. F. Waldron, J. P. McLennan, J. Sam, T. Barton.	E. R. Forshaw.
17	Pln. Nonpareil, *cum annexis*, exclusive of village communities in the front of the estate.	H. L. Humphrys ...	W. H. Watson, J. Puddicombe, J. L. Busey, D.M. Shields, W. Devers, H. A. Vercher, H. Hunter, L. Armston, J. M. Turner, R. B. Philadelphia.	A. F. Blair.
18	The Village Communities in the front portion of Pln. Nonpareil.	H. L. Humphrys ...	E. A. Gainfort, F. H. Cockerton, H. A. Taylor, W. G. Hinds ...	A. F. Blair.
19	The Villages of Enmore, Paradise and Bachelor's Adventure ...	C. H. Nicholson ...	H. E. Hawkins, Jas. Winter, B. S. Grist, G. S. Munroe, J. Trotman.	E. Hares.
20	Pln. Enmore *cum annexis*, exclusive of the villages in front of the estate.	C. H. Nicholson ...	E. Hares, C. H. Easton, J. Parkinson, P. D'Almada, Geo. Rough, J. C. Wilson, R. H. Collins, W. R. Collins, H. Howard.	W. E. Hares.
21	Haslington and the villages of Nabaclis and Golden Grove.	R. Thompson ...	Lutchman, L. D. Serrabo, J. J. Hutt, E. W. Savory, G. Beekie, N. Mason.	L. V. Vaughan.
22	Pln. Cove and John *cum annexis*, including village in front of the estate.	F. C. S. Bascom ...	N. J. A. Bascom, C. C. Roberts, F. B. Mayers, A. Winter, C. R. Carter, A. Edwards.	N. J. A. Bascom.
23	Belfield and Victoria Villages	L. V. Vaughan ...	S. Caleb, J. D. Ainsworth, S. Talbott, Theo. Collins, D. T. A. Jones, J. Adams, R. Applewhite, H. A. Thompson, C. Adams, H. D. Dolphin, M. J. Collins, L. de Souza, D. A. Spencer, J. C. Williams.	R. Thomson.

Digitized by Google

No. of Division	Extent of Division.	Sub-Commissioner.	Enumerators.	Sub Commissioner's Substitute.
24	Plp. Hope *cum annexis*, including the villages in front of the estate.	Wm. Mearns ...	Jas. Gray, Alex. Yearwood, B. H. Bryant, Chas. Brumell, H. C. Glean, J. C. da Silva, A. Dash.	Jas. Gray.
25	Ann's Grove and Two Friends Villages	Louis Reis ...	A. Reis, F. Gouveia, Sirrikissoon, Rhadakissoon, F. N. Jones, N. Aaron, I. Wilson, Pedro da Silva.	A. Reis.
26	From Clonbrook (inclusive) to Lancaster (inclusive.) ...	H. Gaskin... ...	F. Webster, W. Stewart, A. Gabb, C. Bunbury, T. Hooker, Ed. Jolly.	Gaskin.
26 (a)	The Police at Belfield, Vigilance, Beterverwagting and Sparendaam.	The District Inspector Eastern Division.	The N.C.O. in charge	The N.C.O.
	MAHAICA.			
27	Woodlands, Kensington, Essex and Concord on east bank of Mahaica Creek, and Mosquito Hall and Spring Hall on west bank.	James Saul ...	M. Miller	Alfred da Cambra.
	The Leper Asylum	The Medical Superintendent ...	The Steward	The Steward.
28	L'Amité to Mulheim inclusive	J. T. Jankie	A. Malcolm, F. Andrew, W. A. Seaforth, A. Ramcharan ...	A. Ramcharan.
29	Helena Village *cum annexis*, but exclusive of Supply Village.	J. D. Charles	E. M. McLean, W. O. Gravesande, H. A. Bristol, J. A. Jaundoo, A. Walcott, A. C. B. Philadelphia.	J. A. Jaundoo.
30	Mahaica Village, comprising Voor-Zig-Tigheid, Good Intent, Cambridge and Tranquility Hall.	Rev. Chas. Stephens ...	J. W. Scott, E. S. Lord, J. J. Jackson	J. W. Scott.
31	Supply Village	J. Edmond	David Jones, Jonas Sam...	M. Ferreira.
32	Pln. La Bonne Mere, *cum annexis*	J. Edmond	G. Saul, W. O. Muir, M. Ferreira	M. Ferreira.
33	Plp. Melville	P. H. Edwards	H. A. Hale, G. Silas, D. F. Ure	H. A. Hale.
34	Pln. Cane Grove, *cum annexis*, including Virginia Village ...	J. H. Watson	P. G. Fulton, A. G. Austin, F. R. Zitman, N. S. Reid	P. G. Fulton.
35	Mahaica Creek—On east bank from but exclusive of Mulheim and on the west bank, from south boundary of Cane Grove, upwards as far as the settlements extend, including tributaries, except Lama and Maduni creeks.	P. G. Fulton	R. A. Haynes, Jas. Frank, T. Williams, E. Nathaniel, Rammessor. S. M. Haniff.	Mr. Bee.
36	The Lamaha Conservancy, including Lama and Maduni creeks and their branches.	W. B. St. Aubyn ...	Ant. Jacobs, David Wills	Ernest Reece.
37	The Police at Cane Grove and Mahaica	The District Inspector Eastern Division.	The N.C.O. in charge	The N.C.Os. in charge.
37 (a)				
	MAHAICONY.			
38	From and inclusive of Belvidere to and inclusive of Farm, Zeskinderen and L'Enterprise Villages.	The District Commissary ...	F. Sardinha, Moses Rodney, G. L. Bobb, Nath. Hercules, J. E. Bowen, J. Cambridge.	The Medical Officer.
39	Mahaicony Creek—Left Bank, from and inclusive of Sophia's Hope, and right bank from and inclusive of Relief, upwards (including Perth village), as far as the settlements extend.	T. Barlow... ...	M. Parrett, D. Parrett, J. Parrett N. de Haart, C. W. B. Parrett, B. Fordyce, Wm. Suter, H. de Haart, J. Hope, G. de Ryke.	C. A. Parratt.
40	From Mahaicony Bridge to Abary Bridge (Park to Adventure, both inclusive) including the villages of Dundee, Novar, Airy Hall and Recess, Calcutta and Catherine.	W. G. Harry. ...	O. A. Richardson, J. H. Castillo, J. S. Pollydore	D. A. Peters.
41	Abary Creek—From south boundary of Adventure upwards along left bank of the creek as far as all settlements extend and including all tributaries.	R. H. Payne ...	L. Rigby	H. L. Abbott.
41 (a)	The Police at Mahaicony Station...	The District Inspector Eastern Division.	The N.C.O. in charge	The N.C.O.

Digitized by Google

	EAST BANK, DEMERARA RIVER.			
42	From south boundary of Albouystown to and inclusive of Pln. Ruimveldt and including Alexanderville Village.	E. Beach	...J. P. Walker, E. W. Greig, J. C. Greig, H. A. O'Dell, G. L. Miller, Mitchell, C. W. Hubbard, A. Ross, S. James, Doobay, E. L. Mitchell and Ed. Eastman.	J. P. Walker.
43	Pln. Houston, including Meadow Bank Village but exclusive of Agricola.	J. Gillespie ...	... J. Rongeiron, J. Goulding, E. V. D. Golding, J. Wilson, H. K. P. Badley, H. J. Coles, Jos. Leila.	J. Rongeiron.
44	Pln. Peters Hall, *cum annexis*, exclusive of Bagotstown but including the village of Peter's Hall front and Eccles; also Tyd-en-Vlyt and Haags Bosch on Canal No. 3.	J. W. McPherson ...	... C. M. Burgess, F. Choppin, H. R. W. Greig, Geo. Kerry, B. Price, C. W. Hubbard.	C. M. Burgess.
45	The villages of Bagotstown and Agricola	R. H. Kingsland ...	...T. J. Jupiter, E. Millington, S. K. Robertson, A. Musa, H. Jarad, W. L. Isaacs, H. A. Niles, J. Veendam.	G. F. King.
46	Pln. Providence, *cum annexis*, including Sage Pond, Profit and Perseverance.	J. M. Wallbridge ...	... T. Massey, D. G. Junor, N. Goodacre, H. A. Adams, L. Tones.	J. Massey.
47	Pln. Diamond, comprising Little and Great Diamond. ...	Wm. Reid... ...	... C. C. Christiani, P. A. Duggin, H. J. Samson, A. Mitchell, F. C. Gilchrist, G. D. Snooker, L. Jones.	C. C. Christiani.
48	Pln. Farm, *cum annexis*, comprising Herstelling. Provence, Prosperity, Farm, Vreede-Rust, Prospect, Arcadia, Mocha, Two Friends, Watville, Woerden, Utrecht, Anna Maria, and including village of Covent Garden.	Alan E. Craig ...	... G. R. Beaven, A. A. Goodfellow, E. J. P. Muce, H. W. Barclay, H. Sunailkhan, Hookham, H. D. Comach, W. Bulcock, J. A. Polydore, B. Pollard, J. Williams.	G. R. Beaven.
49	The village of Craig and Good Success and Golden Grove. ...	B. A. Day... ...	... J. E. Kierman, Jno. Cuffy, W. J. Yellery, H. C. Matthews, S. Blackman, D. Blackman, W. J. Downer, Lutchman.	G. A. Pasea.
50	The Police Station at Providence	The Officer in charge...	... The N.C.O. in charge	The N.C.O. in charge.
	WEST BANK, DEMERARA RIVER.			
51	From and inclusive of Free and Easy village to and inclusive of Friesland.	R. Fowler... ...	...W. E. Delph, C. A. Fulton, J. E. Allen, W. S. Strachan ...	W. E. Delph.
52	From and inclusive of Patientia to and inclusive of Belle Vue but exclusive of Good Intent and Sisters villages.	H. Deverill ...	...E. Wilson, T. W. Davis, R. Hutton, R. H. Jones, J. P. Hamilton, L. A. Rodie.	Jno. MacDonald.
53	Sisters and Good Intent villages...	Dr. W. J. von Winckler	...J. A. Cole, J. L. Crawford, S. Waddell, D. Scoultz, Jos. E. Clarke.	Jas. A. Cole.
54	The Canals Polder—Canal No. 2, north bank—From and inclusive of Middlesex and on south bank from and inclusive of Cottage; westward along both banks of canal to western extremity. Canal No. 1, north bank, from and inclusive of Java, and on south bank from and inclusive of Adventure, Westward along both banks of canal to western extremity.	H. J. Patterson ...	...S. F. Moore, Jas. Profitt, M. Morrison, D. A. Saunders, Ed. L. Harvey, Thos. Burnham, H. Garrett, Robt. Carryl, Wm. Hing, Jos. Hing, Jno. Simpson.	Stanley F. Moore.
55	Ma Retraite and Stanley Town village	J. A. Smith ...	...Robt. Carryl, Robt. Christmas, Jas. Goodman, J. A. James, J. Bastiaans.	Robt. Carryl.
56	Pln. Niemes *cum annexis*, inclusive of de Toevlugt Village ...	W. Hodgson ...	...C. M. Cady, J. Mackenzie, J. A. Dare, H. R. Giles	C. M. Cady.
57	Bagotville Village	Revd. F. L. Quick ...	... C. C. Solomon, A. Daniel, J. A. Croker, S. W. Greene, D. L. Jordan, I. Mapp, D. A. Nedd.	C. C. Solomon.
58	Pln. La Grange	J. Van Kruningen ...	... E. P. Fraser, E. Doobay, N. Lamaison, Buckridon	W. H. Dygoed.
59	Pln. Schoon Ord *cum annexis*, exclusive of Good Fortuin Village.	D. S. Dougall ...	...R. V. Bunbury, J. A. McLennan, J. Rogers, C. Greig, A. C. Blacklows, J. M. Antrobus.	J. M. Antrobus.
60	Good Fortuin Village	W. H. A. Burrowes ...	... W. S. Ferdinand, J. W. McPurgo, A. C. Bunbury, C. A. Durant ...	J. R. Sherrett.
61	Pln. Versailles, exclusive of Pouderoyen Village ...	T. Mayers... ...	...A. V. Cameron, W. A. C. Davis, G. E. Jeffreys, D. G. Trotter	D. G. Trotter.
62	Pouderoyen Village	F. D. Sealey ...	... A. Smith, H. Thornhill, J. Hohenkerk, E. France, D. P. Debideen.	E. D. Billey.
63	Vreed-en-Hoop and Best Villages	R. C. Curtis ...	... S. Bayne, N. Griffith, J. W. Billey, N. Edwards, W. Brown, G. S. Archer, J. S. Gaskin.	G. S. Archer.
63 (a)	The Police at Vreed-en-Hoop and La Grange ...	The County Inspector West Demerara.	... The Non.-Com. Officers in charge	The N. C. O. in charge.

Digitized by Google

No. of Division	Extent of Division.	Sub-Commissioner.	Enumerators.	Sub-Commissioner's Substitute.
	WEST COAST, DEMERARA.			
64	From and inclusive of Nouvelle Flanders to and inclusive of Blankenburg, including village in front of Blankenburg.	Revd. T. B. Glasgow ...	J. W. Jackson, P. A. Browne, J. F. Cummings, J. J. Perry. I. London, S. P. James, P. Stuart.	J. W. Jackson.
65	Den Amstel and Fellowship Villages	J. M. Corry ...	T. Douglas, H. Cooke, J. Martin, C. Milbourne, A. Lewis, J. Millington.	Jas. Hilliman.
66	Hague and Cornelia Ida, including Hague Village	Lloyd Dornford ...	R. Bruce, J. Stephen, Robt. Allen, T. Bruce ...	P. Thornhill.
67	The Villages of Anna Catharina and Stewartville	W. A. Deane ...	G. W. Ashby, S. Brandis, R. E. Bruce, J. W. Clements, J. T. Wharton, T. Richardson, J. W. Harper, Wm. Goddard, J. R. Padmore, F. G. Gavin, P. Locke, D. E. Jackson.	Thos. Richardson.
68	Pln. Leonora *cum annexis*, exclusive of the Villages of Anna Catharina and Stewartville.	G. E. Anderson ...	R. P. Daggett, P. S. McAdam, D. F. Goodfellow, E. A. Woodroffe, W. H. Hudson, J. F. Jackson, R. E. Rogerson, R. D. Mullin, A. D. Hill, W. G. Fulton, A. C. Bell, W. Jackson, W. W. McLean, M. Furguson. E. H. Savory, M. Baccus, F. S. Thornhill, A. Chalmers.	R. P. Daggett.
69	Pln. Uitvlugt *cum annexis*, exclusive of the villages in front of Uitvlugt, de Willem and Met-en-Meerzorg.	John Bannerman ...	Jno. Smith, G. Vowden, Jno. Ferguson, Robt. Strachan, Mr. Gibson, Mr. Grant, Mr. Lennon, Mr. Mitchell.	Jno. Smith.
70	The Villages of Uitvlugt, de Willem and Met-en-Meerzorg ...	J. D. Hunt ...	J. Mitchell, S. Williams, B. Friday, Wm. Steele, J. E. Harper	Jos. Mitchell.
71	Pln. De Kinderen, *cum annexis*, including Villages in front ...	H. F. Brooke ...	Jas. Millar, E. I. Humphrey, P. M. Chalmers, Jno. Rankin, Jno. Chin.	P. M. Chalmers.
72	The Boerasirie Creek from the back boundary of Pln. Vergenoegen upwards as far as the Settlements extend.	Thos. Trotman ...	Eli Davis, Beeharry	
72 (a)	The Police at Fellowship and Stewartville	The County Inspector West Demerara.	The N.C.O. in charge	The N. C. O. in charge.
	DEMERARA RIVER.			
73	Right Bank—from South boundary of Craig Village to mouth of Madewini Creek, including Villages of Relief and Support. Left Bank—from South boundary of Free and Easy Village to mouth of Camoenie Creek, (exclusive of creek).	Ed. S. Sill ...	C. A. Jackson, R. Clark, Peter Clark, W. M. Rollins ...	C. A. Jackson.
74	The Camoenie Creek and its tributaries, also Nos. 1, 2 and 3 Islands.	Thos. Read ...	John Vickerie, Wm. Vickerie, Wm. Sobers	Wm. Sobers.
75	Right Bank—from and inclusive of Madewini Creek to mouth of Hymaruni Creek including intervening creeks. Left Bank—from Camoenie Creek (exclusive) to mouth of Kalalu Creek including intervening creeks.	H. I. Playter ...	J. Rogers, G. T. Playter, E. C. Hall, B. T. Dickie	E. C. Hall.
76	Right Bank—from and inclusive of Hymaruni Creek to mouth of Sewayo Creek, including intervening creeks. Left Bank—from and inclusive of Kalalu Creek to and inclusive of Koeliseraboe Creek and its tributaries including intervening creeks.	J. P. D. Allicock ...	Josiah Gentle, W. W. Gullikey, J. M. Allicock, A. B. Crockwell, J. R. Williams.	C. Monypenny.
77	Right Bank—from and inclusive of Sewayo Creek to mouth of Mabia Creek, including intervening creeks. Left Bank—from but exclusive of Koeliseiraboe Creek to mouth of Hurudya Creek, including intervening creeks.	L. V. Leal ...	N. Allicock, N. A. Henery, J. R. Williams, Joe Gray	A. Henery.
78	Right Bank—from and inclusive of Mabia Creek to mouth of Karia-Karia creek, including intervening creeks.	W. B. Knox ...	S. B. Craig, E. B. Yaw, Alex. Alstrom, C. T. Evans... ...	E. B. Yaw.

Digitized by Google

79	Left Bank—from and inclusive of Hurudya Creek to and inclusive of Wismar and including intervening creeks, also, the Demerara-Essequibo Railway as far as and inclusive of Cole Glen. Right Bank—from and inclusive of Karia-Karia Creek to mouth of Wainibisi Creek, including intervening creeks.	...	G. Hudson, N. A. Blount, Josiah Allicock, F. Van Lange	...Geo. Hudson.
80	Left Bank—from South boundary of Wismar to mouth of Little Wineperu Creek, including intervening creeks. Right Bank—From and inclusive of Wainibisi creek to mouth of Arisarabu creek, including intervening creeks.	...	Thos. Carter, Alex. Fiedtkow, A. Forsyth, Geo. Blount	...Alex. Fiedtkow.
81	Left Bank—From and inclusive of Little Wineperu creek to mouth of Arisaru creek including intervening creeks. Right Bank—From and inclusive of Arisarabu creek to mouth of Hariwa creek including intervening creeks.	...	A. Paul, H. Paul, R. McDavid, S. E. Neblett	...A. H. Deane.
82	Left Bank—From and inclusive of Arisaru creek to mouth of Warabaru creek including intervening creeks. Right Bank—From and inclusive of Hariwa creek to mouth of W. A. Jonas Alli-Silli creek including intervening creeks.	...	Samuel Ashby, J. Persaud	...Wm. Couchman.
83	Left Bank—From and inclusive of Warabaru creek to mouth of Sibiruni creek including intervening creeks. Right Bank—From and inclusive of Alli-Silli creek	...	F. W. Kersting, L. Kersting, S. Couchman, J. R. Van Groningen, D. Couchman.	...R. J. Van Groningen.
84	Left Bank—From and inclusive of Sibiruni up wards along to both banks of the river as far as the Settlements extend including all occupied intervening creeks. The Police at Hyde Park, Mallali and Christianburg ...	...	The N.C.Os. in charge	...The N.C.O. in charge.
	GENERAL.			
85	All areas within the county of Demerara licensed for balata collecting purposes.	...	J. H. Small (Morawhanna), J. A. Van Sertima (Good Hope). S. W. Savory (Bartika.)	... ...

Digitized by Google

COUNTY OF BERBICE.

No. of Division	Extent of Division.	Sub-Commissioner.	Enumerators.	Sub-Commissioner's Substitute.
	WEST COAST.			
1	The Settlement on right bank of Abary creek; the coast from Profit, inclusive to Rosignol inclusive but exclusive of Pln. Bath, *cum annexis*, including the following villages:—Profit, Eldorado, Paradise, Belladrum and Golden Fleece. Weldaad, Seafield, Lots 40 and 41, Belvue, Lichfield, Kingelly, Brahn, Ross, Yeovil, Chester, Britannia, Tempe, Union, Trafalgar, Onverwagt, Lovely Lass, Golden Grove, Bush Lot, Armadale, Bel Air, Hope Town, Fort Wellington, Woodley Park, Woodlands, Friends' Retreat, Expectation, Inverness, Willemstead, Bel Air, Zee Lust, Edderton, Mon Choisi, Cotton Tree, Sir James, D'Edward and Rosignol.	The District Commissary ...	E. Ross, T. Noble, F. J. Fox, W. Callender, G. Dumison, T. T. Thompson, J. George, E. Ross, H. W. Cameron, J. Hamilton, C. Williams, J. Burnett, J. White, W. White, J. Shepperd, W. C. Thompson, W. J. Johnson, J. W. Liverpool, H. Richmond, Jailal, J. S. Thompson, B. Archibald, T. King, W. Bowling, G. D. King, J. A. Thompson, R. Bowling, J. A. Luard, E. M. Grant, H. J. James, Chas. London, L. Obermuller, J. M. Jummett, D. Obermuller, R. Estwick, L. Prince, J. Cumings, J. Obermuller, J. de Freitas, P. McPherson, M. Ferguson, J. E. Gillis, D. Stewart, J. Watson, D. Mavie.	G. E. Connell.
2	Pln. Bath, *cum annexis*, inclusive of No. 12 Village ...	R. Gordon... ...	E. A. Van Ryk de Groot, C. H. C. Steel, P. H. French, E. Thompson, W. Steavens, Abdul Latif, Jos. McDonald.	E. A. Van Ryk de Groot.
3	The Police at Fort Wellington and Weldaad	The County Inspector Berbice. ...	The N.C.O. in charge at each station	The Sub. Inspector.
	NEW AMSTERDAM.			
4	North half of the town of New Amsterdam from North boundary of the town to and inclusive of the north side of Pitt Street: also Winkel Village.	E. L. Melville ...	J. Pistano, R. B. Butts, D. Braithwaite, Hugo Graves, W. Barbour, T. W. Cooper, T. A. Moss, P. Oliver.	T. W. Harris.
5	South half of the town of New Amsterdam from south side of Pitt Street to south boundary of the town.	W. H. Gravesande ...	G. N. Greene, E. Cruickshank, J. Carter, F. H. Broer, T. Brathwaite, J. A. Lindner, E. Phillips, M. Pistano, A. Marakhan.	Wm. Brice.
6	The Lunatic Asylum	The Medical Superintendent ...	The Senior Clerk, the Steward and the Issuer	The Steward.
7	The Public Hospital	The Resident Surgeon ...	The Steward	The Steward.
8	The Police at New Amsterdam and Stanleytown	The County Inspector ...	The N.C.O. in charge of each station	The Sub-Inspector.
9	The Prison	The Clerk of Supplies ...	The Keeper	The Keeper.
10	The Shipping	The Deputy Harbour Master ...	T. Blair, E. Richards	The Deputy Comptroller.
	EAST COAST.			
11	Sheet Anchor Village; Ordnance Fort Lands; Kintyre; Sea Well; Palmyra and Lot No. 2.	J. H. Haley ...	W. W. Evans, J. A. Beresford, G. W. Rohumon, J. Harding, C. R. King.	Chas. Westley.
12	From and inclusive of Lot 5 to and inclusive of Borlam inclusive of the lots on both sides of the Grand Canal excepting those lots belonging to Pln. Rose Hall.	C. G. A. Thompson ...	W. R. Junor, S. da Silva, E. G. da Silva	The Assistant District Commissary.
	CORENTYNE COAST.			
13	The Villages of Gibraltar, No. O, No. 1, and Courtland ...	Rev. J. T. Isaacs ...	R. A. Hamilton, I. W. Johnson, D. Simon	Philip Saunders.
13a	The Village of Fyrish		P. Saunders, E. Saunders	E. K. Payne.
14	Pln. Albion, *cum annexis*, exclusive of Rose Hall Village, but inclusive of Hampshire Village.	Lynch King ...	H. W. Lowe, H. Strachn, P. M. Samson, H. C. Bagot, T. Wardle, Sewnath, Parrattan, J. Sullivan, Mungalee, W. Tenassee, T. W. Greaves, H. C. Patterson, Balydon,	F. Read.
15	Rose Hall Village	Rev. T. Wilkes ...	J. R. Smith, J. Henry, J. Maycock, J. T. Cort, F. Miller, C. La Rose, G. Lewis, H. Lewis.	

Digitized by Google

CORENTYNE COAST.

15	The Villages of Gibraltar, No. 0, No. 1, and Courtland	Rev. J. T. Isaacs	R. A. Hamilton, I. W. Johnson, D. Simon	Philip Saunders.
15a	The Village of Lynch	Lynch King	P. Saunders, E. Saunders	E. K. Payne.
15b	Pln. Albion, cum annexis, exclusive of Rose Hall Village, but inclusive of Hamilton's Village.		H. W. Lowe, H. Strachan, P. M. Samson, H. G. Bagot, L. Wardle, Newnham, Farrington, J. Sullivan, Mungalee, W. Tenassee, T. W. Greaves, H. C. Patterson, Halyburton,	
...	Rose Hall Village	Rev. T. Wilkes		

16	Pln. Port Mourant, *cum annexis*	J. C. Gibson ...	D. Clark, F. F. Ross, W. R. Kennard, J. R. Grant, N. L. Ezechiel, E. S. Le Fenore, C. A. Ross, F. O. Philpott, L. Romney, C. McDonald, F. Read, W. C. Murray, T. Frank, J. Churamansing, J. J. Hicks, T. Daniel.	David Clarke.
17	Bloomfield Village (inclusive) to Bush Lots 27 and 28 (inclusive) including the villages of Letter Kenny, Auchlyne, Whim, Lancaster, Liverpool, Manchester, Ulverston, Alness Adventure, Friendship, Nurney, and Bush Lots 27 and 28.	Rev. Jas. Rae ...	J. S. Ralph, W. D. Paul, G. H. Sukher, R. S. La Rose, N. Alexander, S. Caesar, I. Burke, Joshua La Bose, E. Andries.	Thos. Budhoo.
18	From and inclusive of Maida to and inclusive of Lot 50 including the villages of Brighton, Kilmarnock and Haversham.	E. Essex ...	Thos. Drepaul, R. Jaundoo, jnr., P. J. Galloway, C. Houston, C. E. Grant, Wm. Garnett, J. Douglas. W. Johnson, Seepersaud, Ali Bacchus, Christiani, A. D. Noble, A. Francis, Geo. Millar, T. Young.	The District Commissary.
19	From and inclusive of Lot 51 to and inclusive of Lot 74 including the villages of Nos. 53 and 54, Nos. 57 and 58, Nos. 59 and 60, No. 64, Nos. 67 and 68, and Nos. 69-74 inclusive.			
20	Pln. Springlands, *cum annexis*, including 78 Village	H. S. Williams ...	P. C. A. Keung, E. D. S. Green, J. M. Kendall, H. McLean, J. Bayne, J. Seekvar.	Hy. McLean.
21	Pln. Skeldon, *cum annexis*, including79 village	J. R. Parnell ...	G. H. McIntosh, J. Clarke, F. Carpenter, A. H. Binns, H. P. Cotes, J. Le Grand, C. M. D'Almada, A. Dare, A. J. Darrell, Jaipersad.	J. L. Fraites.
22	The Police at Eliza and Mary, No. 63, No. 51, Tarlogie, Whim and Albion.	The County Inspector	The N.C.O. in charge	The N.C.O. in charge.

CORENTYNE RIVER.

23	Left Bank—from South boundary of Pln. Skeldon, to but exclusive of Warleigh Saw Mill.	E. Van Sertima ...	R. B. Scott, Abraham Munro.	Geo. McIntosh.
24	Left Bank—from and inclusive of Warleigh Saw Mill, upwards as far as the Settlements extend.	W. J. Phillips ...	G. L. Moore, A. A. Tappin, G. Kuly.	

BERBICE RIVER.

25	West Bank—Pln. Blairmont, *cum annexis*, including Zoorg and Hoop Village.	J. Brebner ...	E. C. Haly, C. V. Williams, T. Watson, C. R. deGroote, E. Potunis, T. Blanchard, G. Husan, D. Armoogan, D. Henry, I. Laing.	E. C. Haly.
26	East Bank—Pln. Providence, *cum annexis*, including the villages of Overwinning and Glasgow, also Islington Village.	W. E. Warn ...	B. J. Greaves, J. W. Hopkirk, N. R. Harris, P. G. Gadsden, T. H. Zitman, Aladath Khan, Nancoomar, J. W. Downer, P. A. Hall.	B. J. Greaves.
27	Pln. Everton, *cum annexis*, also Rotterdam Village and Edinburgh Village.	E. J. de Haart ...	J. G. McPherson, Ed. Barrow, W. P. Grant, M. E. Park. ...	J. A. Fraser.
28	Pln. Friends, *cum annexis*, inclusive of the Villages Lonsdale, Brothers, Sisters and Enfield.	G. J. Wickham ...	C. R. Walcott, W. B. Gemmel, G. F. McIntosh, F. S. Henry, G. F. Armstrong, J. Clarke, W. La Rose, J. Nelson.	C. R. Walcott.
29	East Bank—from Kortberaad Village inclusive, to Plegt Anker inclusive, including Villages of Deutichem, De Kinderen, Buse's Lust, Light Town and Plegt Anker. West Bank—from and inclusive of Ithaca Village to and inclusive of Berensteyn, including the Villages of Schumakers's Lust and Standvastigheid.	W. J. Spencer ...	C. C. McPherson, D. W. Saul, H. E. Francis, J. Beaton, S. G. Welcome, N. Giddings, Rosa Frank, P. L. Park, J. S. Stewart, E. Profitt.	I. S. Stewart.
30	East Bank—from Zorg and Vlyt inclusive to Ma Retraite, *cum annexis*, inclusive, including the villages of Belmonte, Enterprise, Schepmoed, Vryberg and Germania. West Bank—from and inclusive of Herstelling to and inclusive of grant of G. Alexander.	H. E. M. Jackman ...	A. K. Read, J. H. Planas, F. H. Breen, A. Fernandes, A. K. Read.	A. K. Read.
31	East Bank—from and inclusive of La Prudence Village to and inclusive of Voorburg, including L'Esperance Village. West Bank—from and inclusive of Baran's Grant (opposite La Prudence) to and inclusive of de Velde.	M. Hercules ...	A. E. Milne, P. W. Richards, S. G. La Fleur, C. Henery, Seupersaud.	A. C. Milne.

Digitized by Google

No. of Division	Extent of Division.	Sub-Commissioner.	Enumerators.	Sub-Commissioner's Substitute.
32	East Bank—from Voorburg exclusive to and inclusive of Haracooly Creek. West Bank—from upper side-line of de Velde to side-line between Maastroom and Petit Bayonne.	F. R. Moore	J. A. Bender, J. A. S. Linde	Gillis Hopkins.
33	East Bank—from mouth of Haracooly Creek to and inclusive of Jagt Lust. West Bank—from side-line between Maastroom and Petit Bayonne to and inclusive of Nieuw Levant, including Vironje Creek.	Revd. H. E. Tayler	G. H. Tayler, S. A. Tayler, D. L. Tayler, T. B. Wrong. ...	Thos. Wrong.
34	East Bank—from and inclusive of Gebroeders and on West Bank from and inclusive of Engelenburg upwards along both banks of the river as far as the Settlements extend and including the Wikky and Etoonie Creeks and all other occupied creeks.	G. W. Van Sertima	M. Ramalho, R. Van Sertima, C. F. Widlarge, D. Van Lewin, H. Sauers, G. Williams.	M. Ramalho.
35	The Police at Blairmont, Sisters and Schepmoed	The County Inspector ...	The N. C. Os. in charge	The N. C. O. in charge.
	CANJE CREEK.			
36	Pln. Rose Hall (from Cumberland inclusive to Enterprise inclusive) and excluding the Villages of Cumberland, Adelphi, Goed Banana Land and Betsy Ground.	Jos. Pile	R. F. de C. Herbert, C. E. Hopkins, H. W. Dorsett, C. King, J. McLean, G. McLean, G. Carmichael, T. J. A. Greene, E. J. Pallista, Sherkand, R. Seager, J. Gomes, E. McGuffie.	R. Herbert.
36 (a)	The villages of Cumberland, Adelphi, Goed Banana Land and Betsy Ground.	B. Gainfort	R. Fredericks, E. Thompson, F. A. Tross, J. T. Phillips, G. Welch, B. Hayes, G. A. Richards, Lewis Yearwood.	J. S. Wallbridge.
37	Right Bank—From and inclusive of Speculation Village to and inclusive of Harmony, including Goedland Village.	J. Wallbridge	Robt. Haywood. G. Crawford, A. Chesney, J. Toney, F. Barker, J. T. London, J. S. Edwards, D. E. Carto.	J. S. Phillips.
37 (a)	Left Bank—From and inclusive of Smythfield Village to and inclusive of Wyburg, including Sandvoort and Vryheid Villages.	A. Von Ravensberg	K. H. Chalmers, G. Gray, J. Stewart	Peter Ellis.
38	Right Bank—From Harmony (exclusive) and on Left Bank, from Wyburg (exclusive) along both banks of the creek upwards as far as Manaribisi Creek.	Thos. Daniel	P. P. Ellis, A. H. George, McP. Allen, G. Harry, Jno. Harry ...	Jno. A. Hinds.
39	Both banks of the Canje Creek from Manaribisi Creek upwards as far as the Settlements extend and including Icooroowa Creek.	D. P. C. Lambert	T. W. Edwards, J. Houston, J. Hinds	The N. C. Os. in charge.
40	The Police at Canje Toll House and Reliance	The County Inspector ...	The N.C.Os. in charge	The Registering Officer.
	GENERAL.			
41	All areas within the County of Berbice licensed for balata collecting purposes.	Jos. Blackman	None	

Digitized by Google

COUNTY OF ESSEQUIBO.

No. of Division	Extent of Division.	Sub-Commissioner.	Enumerators.	Sub-Commissioner's Substitute.
	LOWER ESSEQUIBO RIVER.			
1	Pln. Tuschen, *cum annexis*			
2	From Vergenoegen inclusive to Look Out inclusive, including the villages of Vergenoegen, Philadelphia, Good Hope, Ruby, Farm, Hydronie, Parika, Hyde Park and Grove.	John Reid... ... John Russell ...	Gassee, Obemahomid, Esankwawk H. Bartt, J. I. Smith, C. B. Wilson, C. N. Corlette, P. But, J. Archer, J. Mahomid, N. Dolphin, B. Griffith, C. Wilson, G. Mackay, G. S. Barnes, Paul Peters, W. K. Nackett, V. A. Cruickshank.	D. Alexander.
3	Right bank—From the village of Namryck inclusive to Lanaballi creek.	F. U. Tronchin ...	S. Brathwaite, W. de Groot, W. E. Simmons, Babunand, C. E.	
	Left Bank—From mouth of Groote creek to and inclusive of Supenaam creek and its tributarie, also Fort Island, Hog Island, Great and Little Troolie Islands and other occupied islands within the limits of the Division.		Greene, B. N. Russell, M. Adams, W. D. Burnett, A. C. S. Cobham, C. A. White, H. A. C. Trotz, J. Critchlow.	G. A. Munro.
4	Bartica village; the Cuyuni river to the upper end of Camaria Road; the Mazaruni river to and including Cozier's grant above the First Falls (exclusive of the Penal Settlement); west bank of Essequibo River from foot of first falls down to Groote creek, inclusive of Groote Creek and its tributaries including the mining locations on the Groote Creek side of the Blue Mountains; east bank of river from First Falls downwards to Lanaballi creek.	John Brumell ...	D. Wilkie, N. N. King, J. N. Thomas, S. W. Savory, G. B. Withers, J. W. Foulkes, W. J. Moody, P. Lind, C. P. Ashurst, Ed. Caseley.	Revd. W. J. Moody.
5	The Bartika Hospital	The Resident Surgeon'		
6	The Penal Settlement	The Superintendent ...	The Steward	The Steward.
7	The Police at Vergenoegen and Bartica	The County Inspector	The Assistant Superintendent	Dr. Teixeira.
			... ...	The N.C.O. in charge.
	ESSEQUIBO COAST.			
8	West bank of Essequibo River from mouth of Supenaam creek to Fairfield inclusive, including the villages of The Hope, Aurora, Hilberma and Fairfield.	R. R. Pasea ...	P. E. A. Murray, J. P. Hastings, A. McAndrew, D. Small, S. D. Morrison, J. F. Housner, J. C. Knoes.	A. McAndrew.
9	From and inclusive of Vilvoorden to and inclusive of Rivers-town, including the Villages of Huis't-Dieren and Rivers-town.	W. A. Bond ...	W. N. Jones, T. A. Joseph, J. N. Lashley, W. M. Owen, W. A. Cruger.	R. A. C. Thompson.
10	From Riverstown Village (exclusive) to Maria's Lodge inclusive, including the Villages of Adventure, Onderneening and Maria's Lodge. Also Tiger Island.	S. H. Bayley ...	J. H. Lincoln, A. R. Hunt, P. M. de Weever, L. Abraham, T. A. Wason, A. Kortright.	L. Abraham.
11	Pln. Golden Fleece *cum annexis*, (Johanna Cecilia to Westfield inclusive) including the villages at Cullen, Abram Zuil, Annandale and Zorg-en-Vlyt, but exclusive of the Villages of Johanna Cecilia and Zorg and Queenstown.	T. M. Marshall ...	Jas. Bee, E. M. Shine, J. Grooding, D. Peattie, G. Sutherland, K. M. Simpson, D. R. C. Lawford, G. Boothroyd, R. B. Roberts, J. S. Blue, D. W. Horton.	J. Bee.

Digitized by Google

No. of Division	Extent of Division.	Sub-Commissioner.	Enumerators.	Sub-Commissioner's Substitute.
12	The Villages of Johanna Cecilia and Zorg, and the Village of Queenstown.	G. L. B. Gall	G. A. Spencer, Jos. Fung. C. Crawford, S. Mark, W. C. Amsterdam, W. Dainty, J. C. Ferdinand, David Foo, J. W. Gallienne.	T. W. Gallienne.
13	Pln. Taymouth Manor *cum annexis* (Taymouth Manor to Mainstay inclusive) including the Villages of Three Friends and Aberdeen.	H. Rickford	L. G. Worme, F. Edmund, J. P. Brown, L. J. de Leon, Ramdhun.	J. Taylor.
14	Plr. Anna Regina *cum annexis* (Reliance to La Belle Alliance inclusive) including the villages of Reliance, Anna Regina, Henrietta, Richmond Hill and La Belle Alliance.	R. E. Brassington	E. Payne, Abdul S. Khan, E. B. Walcott, G. Taylor, E. S. Nicholson, A. McIver, F. O. Small, H. Ellis, T. F. Moore, C. T. Anderson, C. Hunter, E. McGarel.	E. B. Walcott.
15	Lima (inclusive) to Sparta (inclusive) including the villages of Coffee Grove and Danielstown.	F. A. R. Sutherland... ...	P. B. Cholmondeley, T. A. Cholmondeley, M. Gomes, W. W. John, A. S. Williams.	P. B. Cholmondeley.
16	Pln. Hampton Court *cum annexis* (Windsor Castle to Walton Hall inclusive.)	G. Ritchie...	W. L. Calder, J. Dodds, J. S. Robertson, J. Narain, Chas. Greaves.	W. L. Calder.
17	From Paradise inclusive, northwards along the Coast as far as the Settlements extend, inclusive of the villages of Dartmouth and Better Success.	T. Elliott...	A. Fenson, J. A. Clarke	J. Humphreys.
18	The Industrial School, Onderneeming	The Superintendent	The Chief Officer	The Chief Officer.
19	The Suddie Hospital	The Resident Surgeon ...	The Steward	The Steward.
20	The Suddie Jail	The Clerk of Supplies to the Inspector of Prisons.	The Keeper	The Keeper.
21	The Police at Aurora, Suddie, Capoey, and Anna Regina ...	The County Inspector ...	The N.C.Os. in charge	The N. C. Os. in charge.
	POMEROON RIVER.			
22	From Tapacooma Lake inclusive, to mouth of Harlipyaka River, including all tributaries.	Revd. E. Josa	M. Fredericks, S. Smith, J. Melville	S. E. Bowen.
23	Right Bank—from but exclusive of A. E. Walsh's grant at Eurowah Point, and on left bank from upper paal of M. J. Da Silva's grant, upwards along both banks of the river, as far as the Settlements extend.	A. A. Abraham	H. Gouveia, W. Townker, J. Layne, S. Daniels	W. R. Newsam.
24	Right Bank—from (inclusive of) A.. E. Walsh's grant ; and on left bank from and inclusive of M. J. Da Silva's grant, downwards, along both banks of the river to and inclusive of Marlborough on left bank, and to and inclusive of A. Minto's grant on right bank.	W. McTurk	C. de Weever, A. Jones, S. Grant, R. Allen	P. C. Pierre.
25	Left Bank—from but exclusive of Marlborough and on right bank from and inclusive of M. E. Gifken's grant, along both banks to the mouth of the river and including the Settlements on Wakapau Creek and Akawinnie Creek ; also the Itabo connecting Wakapau with Manawarin Creek.	F. F. Pierre	P. C. Pierre, G. M. English, C. Theobald, S. Shepperd, F. E. Pollard.	
26	The Police at Tapacooma, Pickersgill and Marlborough ...	The County Inspector Essequibo. ...	The N.C.Os. in charge	The N. C. Os. in charge.
	MORUCA RIVER.			
27	The Moruca River and its tributaries, also the Itabo, connecting with Baramanni River as far and inclusive of Kamwatta Creek.	Revd. Father Lickert ...	J. Rodrigues, F. Torres, J. Henry, A. Robinson, T. da Silva, M. R. Robinson, W. George, W. Yearwood.	S. A. Yearwood.

Digitized by Google

	NORTH WEST DISTRICT.			
	WAINI AND BARAMA RIVERS.			
28	**The Waini River and its tributaries including Baramanni Creek as far as but exclusive of Kamwatta Creek, the Barama River from its mouth upwards, along both banks as far as but exclusive of Hoorie.**	Cyril Farnum	J. Stoll, Wm. Belgrave, J. Humphrey	C. Brady.
29	**The Barama River from and inclusive of Hoorie upwards as far as the Settlements extend and the Barima-Barama road as far as Takutu Bridge.**	The Sub-Warden	H. Thorpe, E. Hinds, S. A. Grant, J. D. France, B. Smith, J. Atkinson, J. A. Bowen, C. McAllister, A. Mattis.	Simeon Hart.
	BARIMA AND AMACURA RIVERS.			
30	**Barima River—Both banks from Mururuima Creek upwards to and inclusive of Mt. Terminus including Morawhanna village, the Morawhanna Pas-age and the Aruka River; also the right bank of the Amacura river from the boundary line upwards as far as the Settlements extend.**	The Govt. Agent	C. Poon, J. F. I. Chan, G. Gunputti, F. Campbell, W. H. Bridgewater, J. Yard, M. D'Oliveira, J. H. Hope, C. T. Browne, J. T. Gomes, R. C. Ross, G. Waddy, G. H. Small.	E. S. W. Sealey.
31	**Barima River—Both banks from Mt. Terminus (exclusive) upwards as far as the Settlements extend including locations on all tributaries and the Settlements, etc., along the Barima-Barama Road as far as Takutu Bridge.**	E. S. E. Parker	H. Howell, N. Ying, R. H. Kaster, T. Neblett, J.W. Paul, J. S. Gordon, A. G. Griffith, S. Davidson, A. Taylor, J. Doelwyt, A. Ince.	E. A. Allicock.
32	**The Morawhanna and Arakaka Hospitals ... .**	The Resident Surgeon ...	The Steward Morawhanna Hospital and the Dispenser of the Arakaka Hospital.	The Steward and the Dispenser, respectively.
33	**The Morawhanna Jail ... ...**	The Clerk of Supplies to the Inspector of Prisons.	The Keeper	The Keeper (Police.)
34	**The Police at Morawhanna, Mt. Terminus, Arakaka and Baramanni. Boundary line Guard House.**	The Officer in charge... ...	The N.C.O. in charge	The N.C.Os. in charge.
	LEGUAN ISLAND.			
35	The estates to the north of Pln. Maryville, comprising—On the west, Doornhag, Kingston village, Dewesbury, Richmond Hill, Clairmont, and Uniform. On the east, Enterprise, Blenheim, Endeavour village, Amsterdam village, Canefield, Retrieve and Elizabeth Ann.	Wm. Whyte	D. Williams, S. Whyte, J. Whyte, A. Vallet, L. dos Ramos ...	T. L. Waith.
36	Pln. Maryville, *cum annexis*, comprising Vertrowen, Belfield, Maryville, Waterloo and Maria Elizabeth, including the villages of Vertrowen and La Bagatelle.	S. Guyadeen	J. G. Guyadeen, J. Edwards, J. Straghn, W. A. Cook, F. dos Ramos	P. Guyadeen.
37	The estates south of Pln. Maryville, comprising—Westman, Phoenix, Henrietta and the Settlements extending to Mother Bush Point, including also the village of Phoenix.	Rev. S. G. Grant	G. M. Pieters, J. S. Gordon, A. H. Hall, H. A. Hescott.	G. N. Pieters.
38	The Police at Vetrowen, ...	The County Inspector West Demerara. ...	The N.C.O. in charge	The N.C.O. in charge.
	WAKENAAM ISLAND.			
39	Pln. Marionville, *cum annexis*, including the villages of Fredericksburg and Melville.	C. H. Barclay	J. Jack, H. Grantham, C. Colly, W. P. Hutton, W. Whyte, J. Croal, A. Roberts, S. Colly, N. Allen, W. West, A. A. Bristol	W. P. Hutton.
40	The estates north of Pln. Marionville, comprising—On the west, Bank Hall, Meerzorg, Caledonia and Zeelandia village; on the east, Bendorf, Amersfort, village of Maria's Pleasure, Meerzorg, New Caledonia, and Moor Farm.	W. E. Fauset	W. Fauset, Soodhoo, J. Austin, W. Lambert, Nankomar ...	W. Fauset.

Digitized by Google

No. of Division	Extent of Division.	Sub-Commissioner.	Enumerators.	Sub-Commissioner's Substitute.
41	The estate south of Pln. Marionville, comprising—on the west, the settlements as far as Wakenaam point; on the east, the villages of Arthurville, Noitgedacht, Maria Johanna, Rushbrook, Ridge, Bremen, Palmyra and Concordia.	E. E. King	D. A. Oldfield, E. A. Williams, S. N. Harper, J. H. Wilson, A. E. Stull, jnr., J. E. Wilson.	J. E. Wilson.
42	The Police at Sans Souci.	The County Inspector Essequibo. ...	The N.C.O. in charge	The N.C.O. in charge.
	UPPER ESSEQUEBO RIVER.			
43	From the First Falls upwards to the mouth of the Potaro River, including the Demerara-Essequebo Railway as far as but exclusive of "Cole Glen."	G. Rickford	... ...	... ...
44	From Aikawanna (exclusive) upwards as far as the settlements extend including all tributaries.	H. P. C. Melville	... ...	Jno. Ogilvie.
	POTARO RIVER.			
45	The Potaro river from its mouth upwards to the Conawak creek inclusive, including Tumatumari; the Tiger creek and its tributaries; the Tiger creek line as far as 12 miles; the Conawaruk creek and its tributaries as far as Standard; the Mowassie creek and its tributaries; that portion of the Essequibo River from the mouth of the Potaro river to Aikawanna inclusive.	E. L. Wickham	P. Campbell, J. Smith, J. Osborn, Jas. Smith, Manoel Fernande's J. Williams, Robt. Smith, Thos. Canean.	The Warden.
46	The Potaro River from Conawak creek (exclusive) upwards as far as the settlements extend, including the Mahdia creek and its tributaries; the Madhiana Creek and its tributaries; the Potaro road from Potaro landing to Conawaruk; that portion of the Tiger Creek line extending from its junction with Potaro road, inwards to 12 miles; that portion of Conawaruk Creek and its tributaries extending upwards from "Standard."	W. Bridges	J. A. Rutherford, C. W. A. Duncan, J. A. Vaughn, F. A. Lewbin, D. A. Barton, J. H. Vaughan, C. Stuart, I. Solomon.	The Sub-Warden.
47	The Police at Potaro Road	Officer in charge Demerara River. ...	The N. C. O. in charge	The N. C. O. in charge.
	CUYUNI RIVER.			
48	From the upper end of Kamaria road upwards along both banks as far as the Wenamu river, including all locations on the Cuyuni side of the Blue Mountains.	The Warden	C. Grant, A. Daniels, J. Stephenson, I. H. Matthews, J. Humphreys, G. Houston, and T. Saunders.	The Sub-Warden.
48 (a)	The Cuyuni river from and including Wenamu river upwards ..	S. W. Cole		
	MAZARUNI AND PURUNI RIVERS.			
49	The Mazaruni and Puruni rivers and all of their tributaries ...	H. P. Christiani	J. W. Luke, H. Biggs	... ...
	GENERAL.			
50	All areas within the County of Essequibo licensed for balata collecting purposes.	James Winter	J. H. Small (Morawhanna); J. A. Van Sertima, (Good Hope); S. W. Savory, (Bartica).	The Secretary, The Inst. of Mines and Forests.

Digitized by Google

Customs' Notice.

INTENDED SALE OF UNENTERED GOODS.

NOTICE is hereby given, in terms of Sub-Sections 1 and 2 of Section 63 of Ordinance 7 of 1884, that the goods contained in the packages hereinafter described will, on account of Storage Rent, due and unpaid, be sold at the Colonial Bonded Warehouse, Georgetown, at 12 o'clock, noon, on Friday, the 21st day of April, 1911.

Date of Warehousing.	Consignees' Names.	Marks on Packages.	Description of Goods.	Names of Importing Vessels.
FROM GARNETT & CO. LTD., RECEIVING STORE.				
25th Jan., 1910...	Abary Pln. Coy. ...	Add.	4 pkgs. Merchandise ...	S.S. Coppename.
4th Mch , 1910...	R.M.S.P. Coy. ...	N/M	1 bdl., 4 pcs. Bedsteads	R.M.S Balantia.
17th Aug., 1910...	Order ...	D T & Co No. 51301	1 pcl. Cycle Accessories	S.S. Dee.
22nd Aug., 1910...	A. E. King ...	Add.	1 case Merchandise ...	R.M.S. Balantia.
22nd July, 1910...	Order ...	J.L. & Co. 8	1 case Tobacco ...	R.M.S. Berbice
1st Sep., 1910...	Do. ...	W 9 10	2 cases Cycles ...	Do.
15th Sep., 1910...	Do. ...	W 11/12	2 cases Cycles ...	R.M.S. Balantia.
8th Sep., 1910...	Do. ...	G. & Z. E.G.F.	1 case sample Wines ...	S.S. Ascania.
12th Sep., 1910...	Do. ...	G. & Z.	1 case Wine ...	S.S. P. F. Hendrik
14th Oct., 1910...	J. G. Henriques ...	JGH 88	1 case Candles ...	R.M.S. Balantia.
21st Oct., 1910...	Order ...	A.Z.G. T.H.Z	1 case Cheese ...	S.S. Suriname.
21st Oct , 1910...	Wieting & Richter ...	Add. J. F. Webber	1 pcl. Samples ...	S.S. Coppename.
27th Oct., 1910...	Order ...	T S C 1, 2,	3 cases Stationery ...	R.M.S. Balantia.
24th Oct., 1910...	Do. ...	M P C	¼ cask Gin ...	S.S. P. Willem I.
5th Aug., 1910...	Unclaimed ...	GB 158	1 case Currants ...	S.S Dee.
FROM BOOKER BROS., McCONNELL & CO., LTD., RECEIVING STORE.				
2nd Feb., 1910...	A. Russell ...	A Hood R 676	1 case Wall Paper ...	S.S. Talisman.
7th July, 1910...	Holder of Bill of Lading	1334 / 100	1 bdle. Merchandise ...	S.S. Laupar.
15 h Sep., 1910...	Figueira & Gonsalves...	F.G.	¼ cask Wine ...	S.S. Talisman.
FROM THOM & CAMERON'S RECEIVING STORE.				
2nd Feb., 1910...	Thom & Cameron ...	Add. F. C. Archer	1 tin Merchandise ...	S.S. Guiana.
16th June, 1910...	J. E. Strickland ...	J E S 751/2	2 casks Oil ...	Do.
17th Sep., 1910...	Thom & Cameron ...	D.T. & Co.	1 pkge. Polish ...	S.S. Korona.
5th Oct., 1910...	Do. ...	Wells, Fargo & Co	1bale Merchandise ...	S.S. Parima.
7th Oct., 1910...	Order ...	F C L	4 cases P. Ware ...	Do.
22nd Sep., 1910...	A. Russell ...	AG	1 case Bay Rum ...	S.S. Guiana.
10 h Oct., 1910...	Scotts, Ltd. ...	Add. C. Gaskin	1 case samp. Bay Rum.	S.S. Korona.
FROM SANDBACH, PARKER & CO.'S RECEIVING STORE.				
11th July, 1910...	P. Shortt ...	Add.	2 pkgs. Cartridges ...	S.S. St. Croix.
8th July, 1910 ..	A. Russell ...	Hood 5220 / 5289 / MRG	2 crates E. Ware ...	Wm. Cliff.
18th Aug., 1910...	Middleton & Co. ...	B B	17 Trunks ...	S.S. Sobo.
18th Aug., 1910...	L. C. Prime & Co. ...	P	50 kegs Nails ...	Do.
26th Aug., 1910...	Sandbach, Parker & Co.	O.S. 2353.	1 case Merchandise ...	Schr. Edward VII.
26th Aug., 1910...	Do. ...	O.S. 2117.	1 case Merchandise ...	Do.

Digitized by Google

No. of Division	Extent of Division.	Sub-Commissioner.	Enumerators.	Sub-Commissioner's Substitute.
12	The Villages of Johanna Cecilia and Zorg, and the Village of Queenstown.	G. L. B. Gall ...	G. A. Spencer, Jos. Fung, C. Crawford, S. Mark, W. C. Amsterdam, W. Dainty, J. C. Ferdinand, David Foo, J. W. Gallienne.	T. W. Gallienne.
13	Pln. Taymouth Manor *cum annexis* (Taymouth Manor to Mainstay inclusive) including the Villages of Three Friends and Aberdeen.	H. Rickford ...	L. G. Worme, F. Edmund, J. P. Brown, L. J. de Leon, Ramdhun.	J. Taylor.
14	Pln. Anna Regina *cum annexis* (Reliance to La Belle Alliance inclusive) including the villages of Reliance, Anna Regina, Henrietta, Richmond Hill and La Belle Alliance.	R. E. Brassington ...	E. Payne, Abdul S. Khan, E. B. Walcott, G. Taylor, E. S. Nicholson, A. McIver, F. O. Small, H. Ellis, T. F. Moore, C. T. Anderson, C. Hunter, E. McGarel.	E. B. Walcott.
15	Lima (inclusive) to Sparta (inclusive) including the villages of Coffee Grove and Danielstown.	F. A. R. Sutherland...	P. B. Cholmondeley, T. A. Cholmondeley, M. Gomes, W. W. John, A. S. Williams.	P. B. Cholmondeley.
16	Pln. Hampton Court *cum annexis* (Windsor Castle to Walton Hall inclusive.)	G. Ritchie... ...	W. L. Calder, J. Dodds, J. S. Robertson, J. Narain, Chas. Greaves.	W. L. Calder.
17	From Paradise inclusive, northwards along the Coast as far as the Settlements extend, inclusive of the villages of Dartmouth and Better Success.	T. Elliott... ...	A. Fenson, J. A. Clarke...	J. Humphreys.
18	The Industrial School, Onderneeming	The Superintendent ...	The Chief Officer	The Chief Officer.
19	The Suddie Hospital	The Resident Surgeon ...	The Steward	The Steward.
20	The Suddie Jail	The Clerk of Supplies to the Inspector of Prisons.	The Keeper	The Keeper.
21	The Police at Aurora, Suddie, Capoey, and Anna Regina ...	The County Inspector ...	The N.C.Os. in charge	The N. C. Os. in charge.
	POMEROON RIVER.			
22	From Tapacooma Lake inclusive, to mouth of Harlipyaka River, including all tributaries.	Revd. E. Josa ...	M. Fredericks, S. Smith, J. Melville	S. E. Bowen.
23	Right Bank—from but exclusive of A. E. Walsh's grant at Eurowah Point, and on left bank from upper paal of M. J. Da Silva's grant, upwards along both banks of the river, as far as the Settlements extend.	A. A. Abraham ...	H. Gouveia, W. Townker, J. Layne, S. Daniels	W. H. Pilgrim.
24	Right Bank—from (inclusive of) A.. E. Walsh's grant; and on left bank from and inclusive of M. J. Da Silva's grant, downwards, along both banks of the river to and inclusive of Marlborough on left bank, and to and inclusive of A. Minto's grant on right bank.	W. McTurk ...	C. de Weever, A. Jones, S. Grant, R. Allen	W. R. Newsam.
25	Left Bank—from but exclusive of Marlborough and on right bank from and inclusive of M. E. Gifken's grant, along both banks to the mouth of the river and including the Settlements on Wakapau Creek and Akawinnie Creek; also the Itabo connecting Wakapau with Manawarin Creek.	F. F. Pierre ...	P. C. Pierre, G. M. English, C. Theobald, S. Shepperd, F. E. Pollard.	P. C. Pierre.
26	The Police at Tapacooma, Pickersgill and Marlborough ...	The County Inspector Essequibo. ...	The N.C.Os. in charge	The N. C. Os. in charge.
	MORUCA RIVER.			
27	The Moruca River and its tributaries, also the Itabo, connecting with Baramanni River as far and inclusive of Kamwatta Creek.	Revd. Father Lickert ...	J. Rodrigues, F. Torres, J. Henry, A. Robinson, T. da Silva, M. R. Robinson, W. George, W. Yearwood.	S. A. Yearwood.

Digitized by Google

	NORTH WEST DISTRICT.				
	WAINI AND BARAMA RIVERS.				
28	The Waini River and its tributaries including Baramani Creek as far as but exclusive of Kamwatta Creek, the Barama River from its mouth upwards, along both banks as far as but exclusive of Hoorie.	Cyril Farnum ...	J. Stoll, Wm. Belgrave, J. Humphrey	...C. Brady.	
29	The Barama River from and inclusive of Hoorie upwards as far as the Settlements extend and the Barima-Barama road as far as Takutu Bridge.	The Sub-Warden ...	H. Thorpe, E. Hinds, S. A. Grant, J. D. France, B. Smith, J. Atkinson, J. A. Bowen, C. McAllister, A. Mattis.	...Simeon Hart.	
30	BARIMA AND AMACURA RIVERS.				
	Barima River—Both banks from Mururuima Creek upwards to and inclusive of Mt. Terminus including Morawhanna village, the Morawhanna Passage and the Aruka River; also the right bank of the Amacura river from the boundary line upwards as far as the Settlements extend.	The Govt. Agent ...	C. Poon, J. F. I. Chan, G. Gunputti, F. Campbell, W. H. Bridgewater, J. Yard, M. D'Oliveira, J. H. Hope, C. T. Browne, J. T. Gomes, R. C. Ross, G. Waddy, G. H. Small.	...E. S. W. Sealey.	
31	Barima River—Both banks from Mt. Terminus (exclusive) upwards as far as the Settlements extend including locations on all tributaries and the Settlements, etc., along the Barima-Barama Road as far as Takutu Bridge.	E. S. E. Parker ...	H. Howell, N. Ying, R. H. Kaster, T. Neblett, J.W. Paul, J. S. Gordon, A. G. Griffith, S. Davidson, A. Taylor, J. Doelwyt, A. Luce.	...E. A. Allicock.	
32	The Morawhanna and Arakaka Hospitals	...The Resident Surgeon			
33	The Morawhanna Jail	...The Clerk of Supplies to the Inspector of Prisons.	The Steward Morawhanna Hospital and the Dispenser of the Arakaka Hospital.	...The Steward and the Dispenser, respectively.	
34	The Police at Morawhanna, Mt. Terminus, Arakaka and Baramani. Boundary line Guard House.	The Officer in charge...	The Keeper	...The Keeper (Police.)	
			The N.C.O. in charge	...The N.C.Os. in charge.	
	LEGUAN ISLAND.				
35	The estates to the north of Pln. Maryville, comprising—On the west, Doornhag, Kingston village, Dewesbury, Richmond Hill, Clairmont, and Uniform. On the east, Enterprise, Elenheim, Endeavour village, Amsterdam village, Canefield, Retrieve and Elizabeth Ann.	Wm. Whyte ...	D. Williams, S. Whyte, J. Whyte, A. Vallet, L. dos Ramos	...T. L. Waith.	
36	Pln. Maryville, *cum annexis*, comprising Vertrowen, Belfield, Maryville, Waterloo and Maria Elizabeth, including the village of Vertrowen and La Bagatelle.	S. Guyadeen ...	J. G. Guyadeen, J. Edwards, J. Straghn, W. A. Cook, F. dos Ramos	...P. Guyadeen.	
37	The estates south of Pln. Maryville, comprising—Westman, Phoenix, Henrietta and the Settlements extending to Mother Bush Point, including also the village of Phoenix.	Rev. S. G. Grant ...	G. M. Pieters, J. S. Gordon, A. H. Hall, H. A. Hescott.	...G. N. Pieters.	
38	The Police at Vertrowen, ...	...The County Inspector West Demerara.	The N.C.O. in charge	...The N.C.O. in charge.	
	WAKENAAM ISLAND.				
39	Pln. Marionville, *cum annexis*, including the villages of Fredericksburg and Melville.	C. H. Barclay ...	J. Jack, H. Grantham, C. Colly, W. P. Hutton, W. Whyte, J. Croal, A. Roberts, S. Colly, N. Allen, W. West, A. A. Bristol	...W. P. Hutton.	
40	The estates north of Pln. Marionville, comprising—On the west, Bank Hall, Meerzorg, Caledonia and Zeelandia village; on the east, Bendorf, Amersfort, village of Maria's Pleasure, Meerzorg, New Caledonia, and Moor Farm.	W. E. Fauset ...	W. Fauset, Soodhoo, J. Austin, W. Lambert, Nankomar	...W. Fauset.	

Digitized by Google

No. of Division	Extent of Division.	Sub-Commissioner.	Enumerators.	Sub-Commissioner's Substitute.
41	The estate south of Pln. Marionville, comprising—on the west, the settlements as far as Wakenaam point; on the east, the villages of Arthurville, Noitgedacht, Maria Johanna, Rushbrook, Ridge, Bremen, Palmyra and Concordia.	E. E. King	D. A. Oldfield, E. A. Williams, S. N. Harper, J. H. Wilson, A. E. Stull, jnr., J. E. Wilson.	J. E. Wilson.
42	The Police at Sans Souci.	The County Inspector Essequibo. ...	The N.C.O. in charge	The N.C.O. in charge.
	UPPER ESSEQUEBO RIVER.			
43	From the First Falls upwards to the mouth of the Potaro River, including the Demerara-Essequebo Railway as far as but exclusive of "Cole Glen."	G. Rickford	... ...	... ...
44	From Aikawanna (exclusive) upwards as far as the settlements extend including all tributaries.	H. P. C. Melville	... ...	Jno. Ogilvie.
	POTARO RIVER.			
45	The Potaro river from its mouth upwards to the Conawak creek inclusive, including Tumatumari; the Tiger creek and its tributaries; the Tiger creek line as far as 12 miles; the Conawaruk creek and its tributaries as far as Standard; the Mowassie creek and its tributaries; that portion of the Essequibo River from the mouth of the Potaro river to Aikawanna inclusive.	E. L. Wickham	P. Campbell, J. Smith, J. Osborn, Jas. Smith, Manoel Fernande's J. Williams. Robt. Smith, Thos. Canean.	The Warden.
46	The Potaro River from Conawak creek (exclusive) upwards as far as the settlements extend, including the Mahdia creek and its tributaries; the Madhiana Creek and its tributaries; the Potaro road from Potaro landing to Conawaruk; that portion of the Tiger Creek line extending from its junction with Potaro road, inwards to 12 miles; that portion of Conawaruk Creek and its tributaries extending upwards from "Standard."	W. Bridges	J. A. Rutherford, C. W. A. Duncan, J. A. Vaughn, F. A. Lemin, D. A. Barton, J. H. Vaughan, C. Stuart, I. Solomon.	The Sub-Warden.
47	The Police at Potaro Road	Officer in charge Demerara River. ...	The N. C. O. in charge	The N. C. O. in charge.
	CUYUNI RIVER.			
48	From the upper end of Kamaria road upwards along both banks as far as the Wenamu river, including all locations on the Cuyuni side of the Blue Mountains.	The Warden	C. Grant, A. Daniels, J. Stephenson, I. H. Matthews, J. Humphreys, G. Houston, and T. Saunders.	The Sub-Warden.
48 (a)	The Cuyuni river from and including Wenamu river upwards ..	S. W. Cole		
	MAZARUNI AND PURUNI RIVERS.			
49	The Mazaruni and Puruni rivers and all of their tributaries ...	H. P. Christiani	J. W. Luke. H. Biggs	... ...
	GENERAL.			
50	All areas within the County of Essequibo licensed for balata collecting purposes.	James Winter	J. H. Small (Morawhanna); J. A. Van Sertima, (Good Hope); S. W. Savory, (Bartica).	The Secretary, The Inst. of Mines and Forests.

Digitized by Google

Customs' Notice.

INTENDED SALE OF UNENTERED GOODS.

NOTICE is hereby given, in terms of Sub-Sections 1 and 2 of Section 63 of Ordinance 7 of 1884, that the goods contained in the packages hereinafter described will, on account of Storage Rent, due and unpaid, be sold at the Colonial Bonded Warehouse, Georgetown, at 12 o'clock, noon, on Friday, the 21st day of April, 1911.

Date of Warehousing.	Consignees' Names.	Marks on Packages.	Description of Goods.	Names of Importing Vessels.
FROM GARNETT & CO. LTD., RECEIVING STORE.				
25th Jan., 1910...	Abary Plu. Coy. ...	Add.	4 pkgs. Merchandise ...	S.S. Coppename.
4th Mch, 1910...	R.M.S.P. Coy. ...	N/M	1 bdl., 4 pcs. Bedsteads	R.M.S Balantia.
17th Aug., 1910...	Order ...	D T & Co No. 51301	1 pcl. Cycle Accessories	S.S. Dee.
22nd Aug., 1910...	A. E. King ...	Add.	1 case Merchandise ...	R.M.S. Balantia.
22nd July, 1910...	Order ...	J.L. & Co. 8	1 case Tobacco ...	R.M.S. Berbice
1st Sep., 1910...	Do. ...	W 9 10	2 cases Cycles ...	Do.
15th Sep., 1910...	Do. ...	W 11/12	2 cases Cycles ...	R.M.S. Balantia.
8th Sep., 1910...	Do. ...	G. & Z. E.G.F.	1 case sample Wines ...	S.S. Ascania.
12th Sep., 1910...	Do. ...	G. & Z.	1 case Wine ...	S.S. P. F. Hendrik
14th Oct., 1910...	J. G. Henriques ...	JGH 88	1 case Candles ...	R.M.S. Balantia.
21st Oct., 1910...	Order ...	A.Z.G. T.H.Z	1 case Cheese ...	S.S. Suriname.
21st Oct, 1910...	Wieting & Richter ...	Add. J. F. Webber	1 pcl. Samples ...	S.S. Coppename.
27th Oct., 1910...	Order ...	T S C 1, 2,	3 cases Stationery ...	R.M.S. Balantia.
24th Oct., 1910...	Do. ...	M P C	¼ cask Gin ...	S.S. P. Willem I.
5th Aug., 1910...	Unclaimed ...	GB 158	1 case Currants ...	S.S Dee.
FROM BOOKER BROS., McCONNELL & CO., LTD., RECEIVING STORE.				
2nd Feb., 1910...	A. Russell ...	A Hood R 676	1 case Wall Paper ...	S.S. Talisman.
7th July, 1910...	Holder of Bill of Lading	1334 100	1 bdle. Merchandise ...	S.S. Laupar.
15th Sep., 1910...	Figueira & Gonsalves...	F.G.	¼ cask Wine ...	S.S. Talisman.
FROM THOM & CAMERON'S RECEIVING STORE.				
2nd Feb., 1910...	Thom & Cameron ...	Add. F. C. Archer	1 tin Merchandise ...	S.S. Guiana.
16th June, 1910...	J. E. Strickland ...	J E S 751/2	2 casks Oil ...	Do.
17th Sep., 1910...	Thom & Cameron ...	D.T. & Co.	1 pkge. Polish ...	S.S. Korona.
5th Oct., 1910...	Do. ...	Wells, Fargo & Co	1bale Merchandise ...	S.S. Parima.
7th Oct., 1910...	Order ...	F C L	4 cases P. Ware ...	Do.
22nd Sep., 1910...	A. Russell ...	AG	1 case Bay Rum ...	S.S. Guiana.
10th Oct., 1910...	Scotts, Ltd. ...	Add. C. Gaskin	1 case samp. Bay Rum.	S.S. Korona.
FROM SANDBACH, PARKER & CO.'S RECEIVING STORE.				
11th July, 1910...	P. Shortt ...	Add.	2 pkgs. Cartridges ...	S.S. St. Croix.
8th July, 1910...	A. Russell ...	Hood 5220 5289 M R G	2 crates E. Ware ...	Wm. Cliff.
18th Aug., 1910...	Middleton & Co. ...	B B	17 Trunks ...	S.S. Sobo.
18th Aug., 1910...	L. C. Prime & Co. ...	P	50 kegs Nails ...	Do.
26th Aug., 1910...	Sandbach, Parker & Co.	O.S. 2353.	1 case Merchandise ...	Schr. Edward VII.
26th Aug., 1910...	Do. ...	O.S. 2117.	1 case Merchandise ...	Do.

Digitized by Google

INTENDED SALE OF UNENTERED GOODS—(Continued.)

FROM SANDBACH, PARKER & CO'S RECEIVING STORE—(Continued.)

Date of Warehousing.	Consignees' Names.	Marks on Packages.	Description of Goods.	Names of Importing Vessels.
4th Oct., 1910...	Order ...	A 5 & 8 C	140 Coal Pots ...	S.S. St. Croix.
4th Oct., 1910...	Do. ...	,,	1 cask Trivets ...	Do.
4th Oct., 1910...	Do. ...	,,	25 pkgs. Coal Pots ..	Do.
4th Oct., 1910...	Do. ...	,,	1 case I Ware ...	Do.
14th Sep., 1910...	Thom & Cameron ...	D.T.C.	1 bale Shooks ...	S.S. Briardene
FROM LA PENITENCE RECEIVING STORE.				
12th July, 1910...	G. R. Garnett ...	Bold.	1 case Currants ...	S.S. Spheroid.
5th Sep., 1910...	Do. ...	A S C J B C B S	1 case Merchandise .	S.S. Salybia.
16th Sep., 1910...	Thom & Cameron ...	S S & Co	1 pcl. Merchandise ...	S.S. Savan

J. M. REID,
Comptroller of Customs.

Custom House, Georgetown,
6th March, 1911.

INTENDED SALE OF GOODS NOT DULY CLEARED OR RE-WAREHOUSED.

NOTICE is hereby given, in terms of sub-sections 1 and 2 of Section 84 of Ordinance 7 of 1884, that the goods contained in the packages hereinafter described will, on account of Storage Rent due and unpaid, be sold at the Colonial Bonded Warehouse, Georgetown, at 12 o'clock, noon, on Friday, the 21st day of April, 1911.

Date of Warehousing.	Consignee's Name.	Marks on Packages.	Description of Goods	Name of Importing Vessel.
26th Aug., 1910...	Thom & Cameron, Ltd. ...	...	1 rep. pint St. Raphael Wine.	S.S. St. Domingue.
26th Aug., 1910...	Do. ...	...	1 rep. pint St. Raphael Wine.	Do.
8th Dec., 1910...	Do. ...	...	1 rep. quart D. Mounie Brandy.	S.S. Ascania.
19th Dec., 1910...	Wm. Smith ...	...	3 rep. quarts Dawson's Whisky	S.S. Cr. of Arragan
19th Dec., 1910...	Do. ...	...	1 rep. ½-pint Dawson's Whisky	Do.
7th Nov., 1910...	S. Davson & Co., Ltd ...	...	1 rep. quart M. & C. Champagne	S.S. Caroni.
22nd Nov., 1910...	J. P. Santos & Co., Ltd	...	1 reputed quart A. D. Champagne	S.S. P. der Nederlanden.
1st May, 1902...	M. Darby ...	Add.	1 bottle Rum ...	S.S. Solent.
27th Mch., 1905...	Order ...	45	1 rep. pint Brandy ...	S.S. Salvador.
12th April, 1906...	J. P. Santos & Co., Ltd.	10 19 17	3 rep. pints Brandy ...	S.S. P.der N'landen
8th May, 1906...	Do. ...	J.P.S. & Co.	1 rep. quart Whisky ...	S.S. Cr. of Navarre
15th Jan., 1906...	Thom & Cameron, Ltd.	T&C D S	2 rep. quarts Brandy ...	R.M.S. Esk.
6th Sep., 1906...	Do. ...	,,	1 rep. pint Brandy ...	S.S. Dee.
30th Oct., 1905...	M. P. Camacho ...	M.C.P.	3 rep. quarts Wine ...	S.S. Serrana.
28th Oct., 1909...	Garnett & Co. ...	G. & Co.	2 rep. qtr. pts. Whisky	R.M.S. Berbice.
14th Feb., 1902...	Wieting & Richter ...	I	4 rep. quarts Whisky...	S.S. Jessmore.
31st Oct., 1905...	Birch & Co. ...	H	2 rep. quarts Whisky ...	S.S. Cr. of Granada
2nd April, 1900...	Order ...	N/M.	1 rep. quart Brandy ...	S.S. Benodick.
30th Oct., 1905...	Smith Bros. & Co., Ltd.	LR	2 rep. qts. Champagne.	S S. Serrana.
21st Mch., 1906...	Do. ...	,,	3 rep. quarts Whis y ...	S.S. Torgorm.
30th Sep., 1907...	Do. ...	,,	1 flask Gin ...	S.S. P. Willem I.
16th Jan., 1906...	Booker Bros., McConnell & Co., Ltd.	B B.	2 rep. quarts Whisky ...	S.S. Frednes.
9th April, 1902...	Do. ...	,,	1 rep. quart C. Brandy	S.S. A dle.
1st Mch., 1905...	W. Dunn ...	Add.	1 rep. quart Bay Rum...	S.S. Parima.
25th Jan., 1910...	J. F. Webber ...	Add. 3	1 case Clocks ...	S.S. Coppename.
27th Sep., 1909...	L. Seymour ...	A H W 1440	1 case Merchandise ...	S.S. P. Willem IV.
27th Sep., 1909...	Do. ...	Do. 4401	1 case Merchandise ...	Do.
19th Aug., 1909...	Thom & Cameron ...	D.M.C. 500	1 case Merchandise ...	S.S. P. Willem I.
29th Dec., 1909...	Do. ...	DT& Co 52143	1 bale W. Paper ...	S.S. Kurdistan.

Custom House, Georgetown,
6th March, 1911.

J. M. REID,
Comptroller of Customs.

Digitized by Google

INTENDED SALE OF GOODS FOR WAREHOUSE RENT.

NOTICE is hereby given, in terms of sub-sections 1 and 2 of Section 148 of Ordinance 7 of 1884, that the goods contained in the packages hereinafter described will, on account of Storage Rent due and unpaid, be sold at the Colonial Bonded Warehouse, Georgetown, at 12 o'clock, noon, on Friday, the 21st day of April, 1911.

Date of Warehousing.	Consignees' Names.	Marks on Packages.	Description of Goods.	Names of Importing Vessels.
22nd April, 1910...	The New Colonial Co...	BB F BB	Balc. case Pictures, etc.	S.S. Coppename.
20th July, 1910...	O'Conner ...	Add.	1 parcel Merchandise ...	S.S. Parima.
20th Jan., 1910...	Insp. General of Police	Add.	1 bag Clothes ...	S.S. Puruni.
9th Feb., 1910...	Do. ...	Add.	1 canister Clothing ...	Do.

Custom House, Georgetown,
6th March, 1911.

J. M. REID,
Comptroller of Customs.

इमतिहार।

इमिग्रेशन डीपू ता २ माह मार्च सन १९११ इसवी॥

जनाब इमिग्रेशन एजन्ट जनरल बाहिब बहादुर सब हिन्दुस्तानी लोगों को खबर देते हैं कि एक जहाज़ किराया किया गया है ६०० आदमियों को लेजाने के लिये जिन्हों ने अपने नाम लिखवा दिया इस आफिस में और हक़ भी है अपने मुल्क जाने को॥

ता: १५ माह जून सन १९११ इसवी रोज़ बिहफ्ते को जहाज़ रवाना किया जाएगा और जिन्हों के नाम इस आफिस में लिखे गये जो इस जहाज़ में सफर करने चाहते हैं वो ज़रूर है कि ता: ७ जून महीने में रोज़ बुध को इस आफिस में हाज़िर होवें जिसमें सफर का बन्दोबस्त किया जावे॥

ROBERT DUFF,
इमिग्रेशन एजन्ट जनरल।

Immigration.

NOTICE.

The *Indus*.

NOTICE is hereby given that the Steamship *Indus* has been chartered to convey from this Colony to India 600 Immigrants who have registered their names in this Department *and are entitled to be provided by the Colony* with a passage to the port whence they sailed in India.

The *Indus* will be ready to embark her passengers on Thursday, 15th June next. Immigrants who have been registered as above and who desire to return to India in the *Indus* should report themselves at this Office on Wednesday, 7th June, in order that all necessary arrangements may be made for their voyage.

ROBERT DUFF,
Immigration Agent General.

Immigration Department,
2nd March, 1911.

Digitized by Google

LIST showing the number and description of all Strays impounded at the following Pounds in the Colony for the week ending Saturday, March 18, 1911, in accordance with section 14, Ordinance 1 of 1866.

Name of Pound.	When brought to the Pound.		Name of Party Bringing.	Name of Party Sending.	Place from whence Stray was sent.	Description of Animal.	Brand, Marks, Colour, &c., &c.	Remarks.
	Date.	Hour.						
DEMERARA—								
Sparendaam ...	Nil	Nil	Nil	Nil	Nil	Nil	Nil	
Beterverwagting ...	13.3.1911	4.30 p.m.	Jos. Gordon	Robt. Strang	Mon Repos	Cow	No brand or mark. Dark brown.	
Do. ...	13.3.1911	4.30 p.m.	Jos. Gordon	Robt. Strang	Mon Repos	Heifer	No brand or mark. Dark brown.	
Vigilance ...	Nil	Nil	Nil	Nil	Nil	Nil	Nil	
Belfield	12.3.1911	5.40 p.m.	Cpl. Barrow	Cpl. Barrow	Belfield Station	He Ass	No brand. Brown.	
Do. ...	14.3.1911	7.00 a.m.	C. Roberts	P. Noble	Nooten Zuil Road	He Ass	88T right hip and shoulder, KF right hip. Dark brown.	
Do. ...	14.3.1911	7.00 a.m.	C. Roberts	P. Noble	Nooten Zuil Road	He Ass	Illegible brand, right hip. Brown.	
Do. ...	18.3.1911	12, noon	T. Bristol	J. J. Hutt	Clonbrook	Cow	Illegible brand, right hip. Cream.	
Mahaica	Nil	Nil	Nil	Nil	Nil	Nil	Nil	
Cane Grove ...	Nil	Nil	Nil	Nil	Nil	Nil	Nil	
Mahaicony ...	Nil	Nil	Nil	Nil	Nil	Nil	Nil	
Vreed-en-Hoop ...	18.3.1911	3.35 p.m.	E. A. Billy	E. A. Billy	Vreed-en-Hoop Post	Cow	Not legible. Dark brown.	
La Grange ...	Nil	Nil	Nil	Nil	Nil [Office	Nil	Nil	
Stewartville ...	13.3.1911	1.30 p.m.	Bhola	Jno. Wilson	Pln. Uitvlugt	He Ass	No brand. Grey.	
Do. ...	14.3.1911	3.10 p.m.	Ruth Alleyne	Ruth Alleyne	Stewartville	Ewe Goat	No brand. Brown.	
Vergenoegen ...	Nil	Nil	Nil	Nil	Nil	Nil	Nil	
ESSEQUEBO—								
Aurora	Nil	Nil	Nil	Nil	Nil	Nil	Nil	
Capoey	16.3.1911	8.10 a.m.	Tackoor	L. Gooding	Pln. L'Union	Cow	Right hip, not legible. Dark brown.	
Do. ...	16.3.1911	8.10 a.m.	Tackoor	L. Gooding	Pln. L'Union	Heifer	Right hip, not legible. Dark brown.	
Suddie	Nil	Nil	Nil	Nil	Nil	Nil	Nil	
Anna Regina ...	Nil	Nil	Nil	Nil	Nil	Nil	Nil	
Sans Souci ...	Nil	Nil	Nil	Nil	Nil	Nil	Nil	
Leguan	18.3.1911	7.00 a.m.	Mutoo	Mutoo	Success	He Ass	Not legible. Light brown.	
Bartica ...	Nil	Nil	Nil	Nil	Nil	Nil	Nil	
BERBICE—								
Weldaad ...	Nil	Nil	Nil	Nil	Nil	Nil	Nil	
Fort Wellington ...	Nil	Nil	Nil	Nil	Nil	Nil	Nil	
Blairmont ...	Nil	Nil	Nil	Nil	Nil	Nil	Nil	
Stanleytown ...	Nil	Nil	Nil	Nil	Nil	Nil	Nil	
Reliance	Nil	Nil	Nil	Nil	Nil	Nil	Nil	
Tarlogie ...	Nil	Nil	Nil	Nil	Nil	Nil	Nil	
Schepmoed ...	Nil	Nil	Nil	Nil	Nil	Nil	Nil	
Sisters	Nil	Nil	Nil	Nil	Nil	Nil	Nil	
Whim	Nil	Nil	Nil	Nil	Nil	Nil	Nil	
Albion	Nil	Nil	Nil	Nil	Nil	Nil	Nil	
No. 51	Nil	Nil	Nil	Nil	Nil	Nil	Nil	
No. 63 ...	Nil	Nil	Nil	Nil	Nil	Nil	Nil	
Eliza & Mary ...	18.3.1911	10.40 a.m.	Hardeen	Hardeen	Spring Garden	He Ass	$\frac{A\ G}{68}$ right hip. Brown.	

Digitized by Google

Lands and Mines Notices

Under Crown Lands Regulations.

DEPARTMENT OF LANDS & MINES,
GEORGETOWN, DEMERARA,
[1.] 25th March, 1911.

NOTICE is hereby given, for general information, that the following application to transfer the undermentioned tracts of Crown Land made under the Crown Lands Regulations, 1910, has been lodged with the Commissioner of Lands and Mines, viz:—

TRANSFERS—PART I.

BY CORNELIA IDA, LTD., TO AND IN FAVOUR OF LEONORA, LTD.

Licence of Occupancy No. A 264 to occupy 845·3 acres of Crown land on the west sea coast of the county of Demerara, being the second and extra depths of Plantation Cornelia Ida.

Licence of Occupancy No. A 265 to occupy 58½ acres of Crown land on the west sea coast of the county of Demerara, being the W½ of the Company Path between Cornelia Ida and Hague.

All persons having any right, title, or claim in and to any of the aforementioned tracts of Crown land, and who may have just grounds to oppose the transfer thereof, are hereby requested to do so in due form at the Office of the Department of Lands and Mines at the Victoria Law Courts, in the City of Georgetown, at any time during office hours, or any day within twenty-one days from the date of this advertisement, setting forth his, her, or their reasons of opposition in writing duly signed.

FRANK FOWLER,
Commissioner of Lands and Mines.

[1.] 25th March, 1911.

NOTICE is hereby given, for general information, that the following applications for the undermentioned tracts of Crown land made under the Crown Lands Regulations, 1910, have been lodged with the Commissioner of Lands and Mines, viz:—

LICENCES OF OCCUPANCY—PART V.

BY BIPAT, M., B.R., NO. 1,670 OF 1886.

To occupy 100 acres of Crown land on the left bank Abary creek, in rear of Grant No. 1,773.

To occupy 100 acres of Crown land on the left bank, Abary creek, in rear of Grant No. 1,774.

All persons having any right, title or claim in and to any of the aforementioned tracts of Crown land, and who may have just grounds to oppose the licensing thereof, are hereby requested to do so in due form at the office of the Department of Lands and Mints, at the Victoria Law Courts, in the city of Georgetown, at any time during office hours, or any day within twenty-one days from the date of this advertisement, setting forth his, her, or their reasons of opposition in writing, duly signed.

FRANK FOWLER,
Commissioner of Lands and Mines.

NOTICES.

NOTICE is hereby given, for general information, that the undermentioned application has been withdrawn and has been cancelled in accordance with the provisions of the Crown Lands Regulations, 1910:—

By MERCEDE ATKINSON.

To purchase 25 acres of Crown land on the left bank, Waini river, next to and above Ignacio Atkinson's tract.

FRANK FOWLER,
Commissioner of Lands and Mines.

Department of Lands and Mines,
25th March, 1911.

NOTICE is hereby given, for general information, that the undermentioned Grants have been cancelled by His Excellency the Governor on the date stated:—

No.	Name.	Locality.	Date of Revocation.
4,161	W. S. Vanderheyden.	Right bank, Mazaruni river.	9. 3. 11.
3,700	J. M. Walker	Right bank, Pomeroon river.	11. 3. 11.
3,643	V. E. Bloemendal and transported to Roopchund	Left bank, Pomeroon river.	,,

FRANK FOWLER,
Commissioner of Lands and Mines.

Department of Lands and Mines,
25th March, 1911.

DEPARTMENT OF LANDS & MINES.
GEORGETOWN, DEMERARA,
[2.] 18th March, 1911.

NOTICE is hereby given, for general information, that the following application to transfer the undermentioned tracts of Crown Land made under the Crown Lands Regulations, 1910, has been lodged with the Commissioner of Lands and Mines, viz:—

BY THE BARTICA SYNDICATE, LIMITED, TO AND IN FAVOUR OF THE AMSTERDAM BALATA COMPAGNIE.

Balata Collecting Licence No. A 970, on the right bank Essequibo river, from the south western extremity of the back boundary of Plantation Unity due east to the Boerasirie creek.

Balata Collecting Licence No. A 971, on the right bank Essequibo river, from the mouth of the Kokuturi creek and extending in east to the Boerasirie creek.

Balata Collecting Licence No. A 972, on the right bank Essequibo river, from the mouth of the Berbice-balli creek and extending east to the watershed between the Essequibo and Demerara rivers.

Balata Collecting Licence No. A 973, on the right bank Essequibo river, from the mouth of Ithaca creek and extending east to the watershed between the Demerara and Essequibo rivers.

Balata Collecting Licence No. A 974, in the Essequibo river being the island south of Fort Island upwards to the foot of the first rapid known as Aretaka.

Balata Collecting Licence No. A 975, on the right bank Essequibo river, extending from the south western extremity of Thomas Jacobs' Grant No. 4204 due east to the Boerasirie creek.

Balata Collecting Licence No. A 1275, on the right bank Essequibo river, from Kamahuni creek to Ampa point.

Balata Collecting Licence No. A 1276, on the right bank Essequibo river, from Ampa point to a line 4 miles below Foulmouth creek.

Balata Collecting Licence No. A 1277, on the right bank Essequibo river, from Foulmouth creek 4 miles down in the rear of private property.

All persons having any right, title, or claim in and to any of the aforementioned tracts of Crown land, and who may have just grounds to oppose the transfer thereof, are hereby requested to do so in due form at the Office of the Department of Lands and Mines, at the Victoria Law Courts, in the city of Georgetown, at any time during office hours, or any day within twenty-one days from the date of this advertisement, setting forth his, her, or their reasons of opposition in writing duly signed.

R. O. H. SPENCE,
for Commissioner of Lands and Mines.

DEPARTMENT OF LANDS & MINES,
GEORGETOWN, DEMERARA,
[3.] 11th March, 1911.

NOTICE is hereby given, for general information, that the following applications to transfer the undermentioned tracts of Crown Land made under the Crown Lands Regulations, 1910, have been lodged with the Commissioner of Lands and Mines, viz.:—

Digitized by Google

PERMISSIONS UNDER CLAUSE 65.

BY WONG FUNG KIOW TO AND IN FAVOUR OF HO-A-SHOO, L'D.

Permission No. 431 to occupy lots 14, 15 and 16, at Tumatumari, Potaro river.

Permission No. 477 to occupy lots 8 and 9, at Tumatumari, Potaro river.

BY JAMES CHAN CHOONG TO AND IN FAVOUR OF HO-A-SHOO, LIMITED.

Permission No. 814 to occupy lot 4, Potaro-Konawaruk Road, Potaro river.

BY THE ESTATE HO-A-SHOO, DECD., TO AND IN FAVOUR OF HO-A-SHOO, LTD.

Permission No. 577, to occupy 5 acres of Crown land on the right bank, Barima river.

Permission No. 578, to occupy 5 acres of Crown land, right bank, Barima river.

Permission No. 579, to occupy 1 acre of Crown land, left bank, Barima river.

Permission No. 587, to occupy half acre of Crown land, left bank, Barima river.

Permission No. 815, to occupy lot No. 3, Potaro, Konawaruk Road.

BALATA LICENCES PART VII.

BY MESSRS. SANDBACH, PARKER & CO., TO AND IN FAVOUR OF THE UNITED BALATA CORPORATION OF BRITISH GUIANA, LTD.

Balata Collecting Licence No. A 1,360, all the islands in the Essequebo river lying between the Aritaka rapid and the lower end of Gluck Island.

Balata Collecting Licence No. A 1,361, on the right bank, Manawari river, a tributary of the Moruca river.

Balata Collecting Licence No. A 1,404, on the left bank, Tapacooma river, Pomeroon river.

Balata Collecting Licence No. A 1,405, on the right bank, Essequibo river, formerly held under Licence No. A 594.

Balata Collecting Licence No. A 1,406, on the right bank, Essequibo river, formerly held under Licence No. A 595.

Balata Collecting Licence No. A 1,407, on the right bank, Essequibo river, formerly held under Licence No. A 596.

Balata Collecting Licence No. A 1,408, on the right bank, Essequibo river, formerly held under Licence No. A 597.

BY CLEMENT P. GASKIN TO AND IN FAVOUR OF THE UNITED BALATA CORPORATION OF BRITISH GUIANA, LTD.

Balata Collecting Licence No. A 737, on left bank, Essequibo river, between Peruku and Oweanna creeks.

Balata Collecting Licence No. A 733, the Forest on Crown land on Fort Island, Essequibo river.

Balata Collecting Licence No. A 734, on left bank, Essequibo river, between Weri-weraikuru and Arakwa creeks.

Balata Collecting Licence No. A 735, on left bank, Essequibo river, between Groete and Arakwa creeks.

Balata Collecting Licence No. A 736, on left bank, Essequibo river, between Oweanna and Groete creeks.

Balata Collecting Licence No. A 1,214, on left bank, Essequibo river, from Puterima to Kurumaikabra creek.

Balata Collecting Licence No. A 1,215, on left bank, Essequibo river, from Kumaka Serima to Yakaramari.

Balata Collecting Licence No. A 1,216, on left bank, Essequibo river, from Yakaramari to Puterima creek.

Balata Collecting Licence No. A 1,252, on right bank, Demerara river, between Banim and Kari-Kari creeks.

Balata Collecting Licence No. A 1,253, on left bank, Cuyuni river, between the Mariwa creek and Mariwa Fall.

Balata Collecting Licence No. A 1,254, on Swarima island in the Cuyuni river.

Balata Collecting Licence No. A 1,362, on left bank Mazaruni river, from 44 miles above Rumong Rumong river to Pumah Falls.

Balata Collecting Licence No. A 1,363, on left bank, Mazaruni river, from 40 to 44 miles above the mouth of Rumong Rumong river.

Balata Collecting Licence No. A 1,364, on left bank, Mazaruni river, from 4 to 8 miles above the Rumong Rumong river.

Balata Collecting Licence No. A 1,365, on left bank, Mazaruni river, from 8 to 12 miles above the Rumong Rumong river.

Balata Collecting Licence No. A 1,366, on left bank, Mazaruni river, from Rumong Rumong creek to 4 miles above.

Balata Collecting Licence No. A 1,367, on left bank, Demerara river, between Harama creek and a point 4 miles above.

Balata Collecting Licence No. A 1,368, on left bank, Demerara river, from 4 to 8 miles above Harama creek.

Balata Collecting Licence No. A 1,369, on left bank, Mazaruni river, from 32 to 36 miles above the Rumong Rumong river.

Balata Collecting Licence No. A 1,370, on left bank, Mazaruni river, from 14 to 16 miles above the Rumong Rumong river.

Balata Collecting Licence No. A 1,371, on left bank, Mazaruni river, from 1 to 20 miles above the mouth of the Rumong Rumong river.

Balata Collecting Licence No. A 1,372, on left bank, Mazaruni river, from 20 to 24 miles above the mouth of Rumong Rumong river.

Balata Collecting Licence No. A 1,373, on left bank, Mazaruni river, from 24 to 28 miles above the mouth of Rumong Rumong river.

Balata Collecting Licence No. A 1,374, on left bank, Mazaruni river, from 28 to 32 miles above the mouth of Rumong Rumong river.

Balata Collecting Licence No. A 1,375, on left bank, Mazaruni river, from 36 to 40 miles above the mouth of Rumong Rumong river.

BY S. E. R. FORBES, TO AND IN FAVOUR OF UNITED BALATA CORPORATION OF BRITISH GUIANA, LTD.

Balata Collecting Licence No. A 1,387, left bank, Essequibo river, from two miles below mouth of Potaro river to opposite Smith's Post Island.

Balata Collecting Licence No. A 1,388, on left bank, Essequibo river, from opposite Smith's Post Island.

Balata Collecting Licence No. A 1,389, on left bank, Essequibo river, from the upper line of Exclusive Permission to Old Omai Landing.

Balata Collecting Licence No. 1,390, on left bank, Essequibo river, from Old Omai Landing downwards.

Balata Collecting Licence No. A 1,391, on left bank, Essequibo river, from opposite Kura Kura point.

Balata Collecting Licence No. A 1,392, on left bank, Essequibo river, from a small rapid just below Tamour creek.

Balata Collecting Licence No. 1,393, left bank, Essequibo river, from the Yukurushi creek to opposite Moco Moco creek.

BY THE ROIWA RIVER SYNDICATE, LIMITED, TO AND IN FAVOUR OF THE AMSTERDAM BALATA COMPAGNIE.

Balata Collecting Licence A 1,110, left bank Essequibo river, from 18 miles below Kuyuwini river to 28 miles below.

Balata Collecting Licence A 1,111, left bank Essequibo river, from 10 miles below Kuyuwini river to 18 miles below.

Balata Collecting Licence A 1,112, left bank Essequibo river, from 3 miles below Kuyuwini river to 10 miles below.

Balata Collecting Licence A 1,113, left bank Essequibo river, from 16 miles below Yucanopito cataract to 3 miles below Kuyuwini river.

Balata Collecting Licence A 1,114, left bank Essequibo river, from Yucanopito cataract to 16 miles below.

Balata Collecting Licence A 1,115, left bank Essequibo river, from Yucanopito cataract to 2 miles above Kamoa river.

Balata Collecting Licence A 1,116, left bank Kuyuwini river, from 10 miles up to 17 miles above.

Balata Collecting Licence A 1,117, left bank Kassikityu river, from 17 miles up to 25 miles above.

Balata Collecting Licence A 1,118, left bank Kassikityu river from 25 miles above its mouth to 33 miles up.

Balata Collecting Licence A 1,119, left bank Kassikityu river, from 33 miles up the river to 41 miles up.

Balata Collecting Licence A 1,120, left bank Kassikityu river, from 41 miles up the river to 50 miles up.

Balata Collecting Licence A 1,121, left bank Kassikityu river, from 50 miles up the river to 59 miles up.

Balata Collecting Licence A 1,122, left bank, Kassikityu river, from 59 miles up the river to 69 miles up.

Balata Collecting Licence A 1,123, left bank Wamuriak river, right bank Takutu river.

Balata Collecting Licence A 1,124, right bank Kassikityu river, from 47 miles up to a line 300 yards east of boundary.

Balata Collecting Licence A 1,125, right bank Kassikityu river, from 37 miles up the river to 47 miles up.

Balata Collecting Licence A 1,126, right bank Kassikityu river, from 27 miles up the river to 37 miles up.

Balata Collecting Licence A 1,127, right bank Kassikityu river, from 19 miles up the river to 27 miles up.

Digitized by Google

Balata Collecting Licenae A 1,128, right bank Kassikityu river, from 10 miles up the river to 27 miles up.
Balata Collecting Licence A 1,129, left bank Essequibo river, from 1 mile below Kanernau river to 8 miles above.
Balata Collecting Licence A 1,130, lest bank Essequibo river, from 8 miles above Kanernau river to 17 miles above.
Balata Collecting Licence A 1,131, left bank Essequibo river, from 17 miles above Kanernau river to 26 miles above.
Balata Collecting Licence A 1,132, left bank Essequibo river, from 26 miles above Kanernau river to 300 yards from the boundary line between British Guiana and Brazil.

BY THE HYA-HYA SYNDICATE, LIMITED TO AND IN FAVOUR OF THE AMSTERDAM BALATA COMPAGNIE.

Balata Collecting Licence A 1,133, right bank Cuyuni river, from 4 miles below Waiarimpo creek to the mouth of the Aremu river.
Balata Collecting Licence A 1,134, right bank Cuyuni river, from Aremu river.
Balata Collecting Licence A 1,135, right bank Aremu, right bank Cuyuni river.
Balata Collecting Licence A 1,136, right bank Cuyuni river, from Waiarimpo creek to 4 miles below.
Balata Collecting Licence A 1,137, right bank Cuyuni river, from 8 miles below Walamu river to Waiarimpo creek.
Balata Collecting Licence A 1,138, right bank Cuyuni river,, being in rear of tract between Waiarimpo creek and 8 miles below Waiamu river.
Balata Collecting Licence A 1,139, right bank Cuyuni river, from 4 miles below Waiamu river to 8 miles below.
Balata Collecting Licence A 1,140, right bank Cuyuni river, being in rear of a tract from 4 miles below Waiamu river to 8 miles below.
Balata Collecting Licence A 1,141, right bank Cuyuni river, from Waiamu river to 4 miles below.
Balata Collecting Licence A 1,142, right bank Cuyuni river, from Waiamu river to 4 miles above.
Balata Collecting Licence A 1,143, right bank Cuyuni river, from 4 miles above Waiamu river to 8 miles above.
Balata Collecting Licence A 1,144, right bank Cuyuni river, from 8 miles above Waiamu river to 12 miles above.
Balata Collecting Licence A 1,145, right bank Cuyuni river, from Waripara river to 4 miles below.
Balata Collecting Licence A 1,146, right bank Cuyuni river, from Waripara river to 4 miles above.
Balata Collecting Licence A 1,147, right bank Cuyuni river, from 4 miles above Waripara river to 8 miles above.
Balata Collecting Licence A 1,148, right bank Cuyuni river, from 8 miles above Waripara river to 12 miles above.
Balata Collecting Licence A 1,149, right bank Cuyuni river, from 12 miles above Waripara river to 16 miles below Otamong river.
Balata Collecting Licence A 1,150, right bank Cuyuni river, from 12 miles below Otamong river to 16 miles below.
Balata Collecting Licence A 1,151, right bank Cuyuni river, from 8 miles below Otamong river to 12 miles below.
Balata Collecting Licence A 1,152, right bank Cuyuni river, from 4 miles below Otamong river to 8 miles below.
Balata Collecting Licence A 1,153, right bank Cuyuni river, from Otamong river to 4 miles below.
Balata Collecting Licence A 1,154, left bank Puruni river, from 28 miles above Kartuni river to a point midway between the sources of the Puruni and Otamong rivers.
Balata Collecting Licence A 1,155, left bank Puruni river, from 24 miles above Kartuni river to 28 miles above.
Balata Collecting Licence A 1,156 left bank Puruni river, from 20 miles above Kartuni river to 24 miles above.
Balata Collecting Licence A 1,157, left bank Puruni river, from 16 miles above Kartuni river to 20 miles above.
Balata Collecting Licence A 1,158, left bank Puruni river, from 12 miles above Kartuni river to 16 miles above.
Balata Collecting Licence A 1,159, left bank Puruni river, from 8 miles above Kartuni river to 12 miles above.
Balata Collecting Licence A 1,160, left bank Puruni river, from 4 miles above Kartuni river to 8 miles above.
Balata Collecting Licence A 1,161, left bank Puruni river, from the mouth of the Kartuni river to 4 miles up.
Balata Collecting Licence A 1,162, loft bank Kartuni river, left bank Puruni river, from opposite the mouth of Accourou river.
Balata Collecting Licence A 1,163, left bank Kartuni river, left bank Puruni river, from opposite the mouth of the Accourou river to 16 miles up the Kartuni river.
Balata Collecting Licence A 1,164, left bank Kartuni river, left bank Puruni river, from 12 miles up the river to 16 miles up.
Balata Collecting Licence A 1,165, left bank Kartuni river, left bank Puruni river, from 8 miles up the river to 12 miles up.
Balata Collecting Licence A 1,166, left bank Kartuni river, left bank Puruni river, from 4 miles up the river to 8 miles up.
Balata Collecting Licence A 1,167, left bank Kartuni river, left bank Puruni river, from its mouth to 4 miles up.
Balata Collecting Licence A 1,168, left bank Puruni river, from the Kartuni river to 4 miles below.
Balata Collecting Licence A 1,169, left bank Puruni river, from 4 miles below Kartuni river to 6 miles above Mara-Mara creek.
Balata Collecting Licence A 1,160, left bank Puruni river, from 2 miles above Mara-Mara creek to 6 miles above.
Balata Collecting Licence A 1,171, left bank Puruni river, from 2 miles below Mara-Mara creek to 2 miles above.
Balata Collecting Licence No. 1,172, left bank Puruni river, from 16 miles above its junction with the Puriari creek to 2 miles below Mara-Mara creek.
Balata Collecting Licence No. 1,173, left bank Puruni river, from 12 miles above Puraiari creek to 16 miles above.
Balata Collecting Licence No. A 1,174, left bank Puruni river, from 8 miles above Puriari creek to 12 miles above
Balata Collecting Lieence No. A 1,175, left bank Puruni river, from the mouth of the Puriari creek to 4 miles above.
Balata Collecting Licence No. A 1,176, left bank Puruni river, from 4 miles above Puriari creek to 8 miles above.

BY JOHN WALDO LINK, TO AND IN FAVOUR OF THE AMSTERDAN BALATA COMPAGNIE.

Balata Collecting Licence No. A 752, being the whole of Gluck Island, Essequibo river, save and except tracts otherwise legally occupied.

All persons having any right, title, or claim in and to any of the aforementioned tracts of Crown Land, and who may have just grounds to oppose the transfer thereof, are hereby requested to do so in due form at the Office of the Department of Lands and Mines, at the Victoria Law Courts, in the city of Georgetown, at any time during office hours, or any day within twenty-one days from the date of this advertisement, setting forth his, her, or their reasons of opposition in writing duly signed.

FRANK FOWLER,
Commissioner of Lands and Mines.

Under the Mining Regulations

APPLICATIONS FOR LICENCES.

DEPARTMENT OF LANDS & MINES,
GEORGETOWN, DEMERARA,
[1.] 25th March, 1911.

IN accordance with Clause 11 of the Mining Regulations, 1905:

Notice is hereby given that the following applications for Claim Licences have been lodged with the Commissioner at the Office of the Department of Lands and Mines:—

TO MINE FOR GOLD.
DISTRICT NO. 4.

BY FRED. C. DANIEL & JOSIAH HAYNES.

1,500 x 800 feet of Crown land, Ebenezer, Right Bank, Wenamu, Cuyuni.
Distance of claim to river or creek landing—14 miles from Arawai Landing.
Nearest claim holder—M. Henry.

BY HENRY CARTER & G. E. N. CHAN.

1,500 x 800 feet of Crown land, Isaac, Right Bank, Orodura, Right Bank, Cuyuni.
Distance of claim to river or creek landing—About 3 miles from Cuyuni River.
Nearest claim holder—Williams & Smartt—Legay & Li.

BY ABRAHAM LONDON & JOSE G. VIEIRA.

1,500 x 800 feet of Crown land, Intime, Right Bank, Wenamu.
Distance of claim to river or creek landing—2 miles to Brown Camp Landing.

Digitized by Google

Nearest claim holder—J. Williams & Peter.

BY COLLIN WILLIAMS & FRANCIS SMARTT.

1,500 x 800 feet of Crown land, Powis Creek, Era Creek, Right Bank, Cuyuni.
Distance of claim to river or creek landing—About 10 miles from Cuyuni River.
Nearest claim holder—G. Dinklage.

BY HERBERT LE GAY & SAMUEL LI.

1,500 x 800 feet of Crown land, Powis Creek, Arawata, Right Bank, Cuyuni.
Distance of claim to river or creek landing—9½ miles.
Nearest claim holder—Williams & Smartt.

BY G. G. SMALL & J. G. VIEIRA (HOPEFUL SYNDICATE.)

1,500 x 800 feet of Crown land, Hopeful, Right Bank, Wenamu, Cuyuni.
Distance of claim to river or creek landing—About 9 miles to Kaupa Landing.
Nearest claim holder—Williams & Peters.

All persons having any right, title and interest in and to the abovementioned tracts of Crown Land and who may have just grounds to oppose the granting thereof, are hereby required to do so in due form at the Office of the Department of Lands and Mines, in the City of Georgetown, within the time specified by the Regulations, setting forth his, her, or their reasons of opposition in writing, duly signed.

FRANK FOWLER,
Commissioner of Lands and Mines.

APPLICATIONS FOR LICENCES.

DEPARTMENT OF LANDS AND MINES,

GEORGETOWN, DEMERARA,

[2.] 18th March, 1911.

IN accordance with Clause 11 of the Mining Regulations, 1905:

Notice is hereby given that the following application for Claim Licences has been lodged with the Commissioner at the Office of the Department of Lands and Mines.

DISTRICT NO. 4.

TO MINE FOR GOLD.

BY JOHN ALLEN & CHARLES ALLEN.

1,500 x 800 feet of Crown land, Hope Creek, Conoabaru, Wenamu, Right Bank, Cuyuni.
Distance of claim to river or creek landing—One mile from Conoabaru landing.
Nearest claim holder—E. Gibson.

All persons having any right, title and interest in and to the abovementioned tracts of Crown Land, and who may have just grounds to oppose the granting thereof, are hereby required to do so in due form at the Office of the Department of Lands and Mines, in the City of Georgetown within the time specified by the Regulations, setting forth his, her or their reasons of opposition in writing, duly signed.

R. O. H. SPENCE,
for Commissioner of Lands and Mines.

CLAIMS DECLARED ABANDONED.

[2.] 18th March, 1911.

NOTICE is hereby given in accordance with Section 14 (6) of the Mining Regulations, 1905, that the undermentioned Claims for which the Claim Licence Fees have not been paid, are declared abandoned.

R. O. H. SPENCE,
for Commissioner of Lands and Mines.

DISTRICT NO. 4.

TO MINE FOR GOLD.

BY MANOEL ALEXANDER GORING.

1,500 x 800 feet of Crown land, Timely Creek, Tributary of Whikie Creek, Wenamu, Right Bank, Cuyuni.
Distance of claim to river or creek landing—About 20 miles from Arawai Landing.
Nearest claim holder—G. Dinklage.

BY TALBOTT BACCHUS & JOSEPH THOMPSON.

1,500 x 500 feet of Crown land, Oronoque Creek, Left Bank, Oko Creek, Cuyuni.
Distance of claim to river or creek landing—About 24 miles from Carty's Landing.
Nearest claim holder—M. Vieira.

1,500 x 500 feet of Crown land, Oronoque Creek, Left Bank, Oko Creek, Cuyuni.
Distance of claim to river or creek landing—About 24 miles from Carty's Landing.
Nearest claim holder—M. Vieira.

APPLICATIONS FOR LICENCES.

DEPARTMENT OF LANDS & MINES.

GEORGETOWN, DEMERARA,

[3.] 11th March, 1911.

IN accordance with Clause 11 of the Mining Regulations, 1905.

Notice is hereby given that the following applications for Claim Licences have been lodged with the Commissioner at the Office of the Department of Lands and Mines:—

DISTRICT NO. 4.

TO MINE FOR GOLD.

BY JOHN PEDRO VIEIRA.

1,500 x 800 feet of Crown land, Bill Bird Creek, Right Bank, Wenamu, Cuyuni.
Distance of claim to river or creek landing—14 miles to Arawai Landing.
Nearest claim holder—Nil.
1,500 x 800 feet of Crown land, Bill Bird Creek, Right Bank, Wenamu, Cuyuni.
Distance of claim to river or creek landing—14 miles to Arawai Landing.
Nearest claim holder—Nil.

TO MINE FOR PRECIOUS STONES.

DISTRICT NO. 3.

BY J. F. CAMACHO.

1,500 x 800 feet of Crown land, Issenero Creek, Turtle Creek, Enachu, Massaruni River.
Distance of claim to river or creek landing—9 miles.
Nearest claim holder—J. E. Clementson.

All persons having any right, title and interest in and to the abovementioned tracts of Crown Land, and who may have just grounds to oppose the granting thereof, are hereby required to do so in due form at the Office of the Department of Lands and Mines, in the City of Georgetown, within the time specified by the Regulations, setting forth his, her, or their reasons of opposition in writing, duly signed.

FRANK FOWLER,
Commissioner of Lands and Mines.

TRANSFER OF CLAIMS.

[3.] 11th March, 1911.

IN accordance with Clause 44 (2) of the Mining Regulations, 1905:

Notice is hereby given that the following Notice of intended Transfer of right, title, and interest in and to the undermentioned Claim Licences has been received by the Commissioner of Lands and Mines:—

DISTRICT NO. 2.

BY GARNETT & CO., LTD., TO AND IN FAVOUR OF THE MINNEHAHA DEVELOPMENT COMPANY, LTD.

All of their right, title and interest in and to Claim Licences Nos. B 747 to B 757, 1,023 to 1,025, 146 to 149, 62, 424, 1,226, 323, 325, 3,078, 3,679, 4,373, 1,950 to 1,953, 5,652, 4,368, 1,922, A 1,334, A 274, A 309, 3,478, A 1,449, B 758, B 539, 224, A 2,752, B 534, 3,905, 286, 287, 288, A 399, 1,061, 2,841, A 1,185, A 1,449, A 464, 273, 23, 24, 546, 547, 548, 549, 570, A 2,357, A 2,358, A 2,359, A 2,363, A 1,644 to A 1,647, A 1,542, A 1,543, A 1,462, A 2,360 to 2,362, B 536 to B 538, B 592, B 593, 4,368, Mahdia, Potaro and Konawaruk.

All persons having any right, title, interest or claim in and to the abovementioned Claim Licences, and who may have just grounds to oppose the transfer thereof, are hereby required to do so in due form at the Office of the Department of Lands and Mines, in the City of Georgetown, within the time specified by the Regulations, setting forth his, her, or their reasons of opposition in writing, duly signed.

FRANK FOWLER,
Commissioner of Lands and Mines.

Digitized by Google

CLAIM LICENCE ABANDONED.

[3.] 11th March, 1911.

NOTICE is hereby given in accordance with Clause 18 (5) of the Mining Regulations, 1905, that the undermentioned Claim Licence has been abandoned.

FRANK FOWLER,
Commissioner of Lands and Mines.

DISTRICT NO. 2.

BY F. W. HUTSON.

1,500 x 800 feet of Crown land, Tiger Creek, Right Bank, Potaro.
Distance of claim to river or creek landing—6 miles.
Nearest claim holder–Ho-a-Shoo, Ltd, C. E. Hercules.

Education Notice.

CAMBRIDGE LOCAL EXAMINATIONS.

THE latest date for receiving Entries and Fees for the above Examinations is March 30th. These can be accepted till April 13th, but only on the payment of the late fee required by the University of five shillings for each candidate.

T. A. POPE,
Local Secretary.

March 20th, 1911.

Electoral Notice.

ELECTORAL DISTRICT No. 2.

NORTH WESTERN DIVISION OF ESSEQUEBO.

I, THE undersigned, duly appointed under the British Guiana Constitution Ordinance, 1891, to be the Registering Officer for the North Western Division of Electoral District No. 2 (County of Essequebo), do hereby require every person in the said Division of the said Electoral District who may be entitled to vote at the election of a member of the Court of Policy or of a Financial Representative, to deliver or cause to be delivered to me, between the 15th day of April and the 15th day of May (both inclusive) of the present year, a notice of his claim to be registered as a voter; but no person whose name is already on the Register of Voters in force under the said Ordinance for any Electoral District or Division, shall be required to make any claim for registration so long as he retains the same qualification in respect of which he is registered.

The form prescribed by law on which notice as aforesaid is to be given as well as the form of notice of objection, etc., may be obtained on application from the Police in charge of any Magistrate's Court House within the abovenamed Division of Electoral District No. 2.

For the convenience of persons residing at a distance, I will attend to receive claims at the Court House, Suddie, on Friday, 12th May, at 12, noon, and at the Court House, Anna Regina, on Monday, 15th May, at 10 a.m.

WALTER E. ROTH,
Stipendiary Magistrate,
Pomeroon Judicial District.
Registering Officer for the North Western Division of Electoral District No. 2.

Court House, Marlborough,
20th March, 1911.

Miscellaneous.

NORTH WESTERN JUDICIAL DISTRICT.

NOTICE OF SALE OF SEIZURE.

PURSUANT to the provisions of Ordinance No. 32 of 1903, I, the undersigned, or some person duly authorized by me in writing will sell publicly to the highest bidder at Morawhanna Court Room on Monday, the 3rd day of April, 1911, at 12 o'clock, noon, the following articles seized and taken possession of by Daniel Ruffino, Forest Ranger, North Western District, for breach of the said Ordinance, unless claimed in terms of the law:—

Date of Seizure.	From whom Seized.	Articles Seized.
20th Sep., 1910.	Francis Vaughan, David Smith and Daniel James.	28 logs Crabwood, 960 cubic feet.
21st Sep., 1910.	Idem. ...	30 logs Crabwood, 858 cubic feet.
22nd Sep., 1910.	Idem. ...	39 logs Crabwood, 1,438 cubic feet.
23rd Sep., 1910.	Idem. ...	3 logs Crabwood, 212 cubic feet.
24th Sep., 1910.	Idem. ...	9 logs Crabwood, 343 cubic fee, tand 1 log Cedar, 49 Cubic feet.

The seizure is now lying where seized.

Terms of sale:—Cash, with Royalty and Auction dues.

E. H. KING,
Acting Stipendiary Magistrate.

Morawhanna,
North Western Judicial District.
22nd February, 1911.

NOTICE.

POOR LAW DEPARTMENT.

IN accordance with Ordinance 12 of 1903, the Chairman, Poor Law Commissioners or his lawful deputy will expose for sale by public auction at the Alms House on Saturday, 25th March, 1911, at 12, noon, the following articles:—

10 Rings	1 Armlet
6 Penknives	3 Strings Beads
4 prs. Scissors	1 Nickel Fork
1 pr. Lasts	1 Neck Ring
2 Thimbles	5 Brass Buttons
7 Keys	1 Purse
1 Bed Sticking Needle	1 Medal
2 Gold Rings	3 Razors
9 Earrings	7 Bracelets
2 Tooth Picks	1 Tabis
2 Coins	1 Brooch
1 Tabbage	1 Bone Stud
1 Silver Ornament	2 Pawn Tickets.

Terms of Sale:—Cash, with 2% for Church and Poor Fund.

W. H. COOK,
Secretary, Poor Law Commissioners.

Poor Law Department,
Georgetown,
March, 1911.

NOTICE.

SEIZURE.

PURSUANT to the provisions of Ordinance No. 32 of 1903, I, the undersigned, or some person, duly authorised by me, in writing, will sell publicly to the highest bidder at the hour of 12, noon, on Tuesday, the 2nd May, 1911, at the Magistrate's Court-room, Hyde Park, Demerara River, unless claimed in terms of the law, the following articles:—

3 logs of greenheart timber (about 78 cubic feet), seized, and the possession thereof taken by Mr. V. Roth, an Officer of the Department of Lands and Mines, from William Clinkyan, on the 9th March, 1911, at a spot about one mile aback of Arataru Mission, left bank Pokerero creek, right bank, Kamuni creek, in the Demerara River Judicial District.

The articles are lying where seized.

Terms of Sale:—Cash, with royalty and auction dues.

O. E. L. SHARPLES,
Stipendiary Magistrate,
Demerara River Judicial District.

Christianburg,
March 18th, 1911.

SOUTH ESSEQUEBO JUDICIAL DISTRICT.

SEIZURE.

PURSUANT to provisions of Ordinance No. 32 of 1903, I, the undersigned, or some person duly authorized by me in writing, will sell publicly to the highest bidder at the hour of 12 o'clock on the 18th day of April, 1911, at Vergenoegen Magistrate's Court yard, the following article seized by Mr. H. A. C. Trotz, an Officer of the Department of Lands

Digitized by Google

and Mines, under section 25 of Ordinance No. 32 of 1903, from unknown parties on the 21st day of February, 1911, on right bank, Were-werai-kuru creek, left bank Essequebo River, in the South Essequebo Judicial District, for a breach of the said Ordinance, unless claimed in terms of law, to wit :—

One log crabwood, 59 cubic feet.

The seizure is lying where seized, viz :—Right bank Were-werai-kuru creek, aboutt two point s below W.C. Tract No. 915.

Terms of Sale:—Cash, with royalty and auction dues.

CLAUDE FRANCIS,
Stipendiary Magistrate.
South Essequebo Judicial District.

South Essequebo Judicial District,
16th March, 1911.

NOTICES.

SEIZURE.

PURSUANT to the provisions of Ordinance No. 32 of 1903, I, the undersigned, or some person duly authorised by me in writing, will sell publicly to the highest bidder at the hour of 12, noon, on Thursday, the 13th April, 1911, at the Magistrate's Court-room, Mallali, unless claimed in terms of the law, the following articles:—

1 log greenheart timber, 18 inches x 18 inches x 50 feet (112 cubic feet).

1 log greenheart timber, 9 inches x 9 inches x 36 feet (20 cubic feet).

Seized and the possession thereof taken by Mr. Vincent Roth, an Officer of the Department of Lands and Mines, from persons unknown, on the 28th January, 1911, on Crown land, on a timber path situate at the mouth of the Quitaro creek, Demerara river, in the Demerara River Judicial District.

The timber is lying where seized.

Terms of sale : Cash, with royalty and auction dues.

O. E. L. SHARPLES,
Stipendiary Magistrate.
Demerara River Judicial District.

Christianburg,
March 13th, 1911.

SEIZURE.

PURSUANT to the provisions of Ordinance No. 32 of 1903, I, the undersigned, or some person duly authorised by me in writing, will sell publicly to the highest bidder at the hour of 12, noon, on Thursday, the 27th April, 1911, at the Magistrate's Court Room, Christianburg, unless claimed in terms of the law, the following articles :—

16 Mora Sleepers.

Seized and the possession thereof taken by D. Toussaint, Forest Ranger, from persons unknown on the 26th January, 1911, on the Moblessa creek, in the Demerara River Judicial District.

The articles are lying on the left bank of the Moblessa creek, aforesaid.

Terms of sale : Cash, with royalty and auction dues.

O. E. L. SHARPLES,
Stipendiary Magistrate.
Demerara River Judicial District.

Christianburg,
March 13th, 1911.

SEIZURE.

PURSUANT to the provisions of Ordinance No. 23, of 1903, I, the undersigned, or some person duly authorised by me in writing, will sell publicly to the highest bidder, at the hour of 12, noon, on Thursday, the 27th April, 1911, at the Magistrate's Court-room, Christianburg, unless claimed in terms of the law, the following articles :—

23 pieces of wallaba timber (125 cubic feet).
5 pieces of greenheart timber (33 cubic feet).
1 piece of cowta timber (6 cubic feet).

The whole seized and the possession thereof taken by Forest Ranger D. Toussaint from persons unknown on the 26th January, 1911, at Yararoo, right bank Moblessa creek, in the Demerara River Judicial District.

The articles are lying where seized.

Terms of sale : Cash, with royalty and auction dues.

O. E. L. SHARPLES,
Stipendiary Magistrate,
Demerara River Judicial District.

Christianburg,
March 13, 1911.

SEIZURE.

PURSUANT to the provisions of Ordinance No. 32 of 1903, I, the undersigned, or some person duly authorized by me in writing, will sell publicly to the highest bidder at the hour of 12, noon, on Thursday, the 27th April, 1911, at the Magistrate's Court Room, Christianburg, unless claimed in terms of the law, the following articles :—

33 pieces of Mora and Greenheart Sleepers, 8 feet in length, 7 inches x 5 inches square, and 1 ballahoo, 26 feet x 2 feet 10 inches.

The whole seized and possession thereof taken by D. Toussaint, Forest Ranger, from John Lowden, on the 26th January, 1911, on the Moblessa Creek, in the Demerara River Judicial District.

The articles are lying at Lowden landing and Yuraroo landing, right bank Moblessa Creek, aforesaid.

Term of Sale:—Cash, with royalty and Auction dues.

O. E. L. SHARPLES,
Stipendiary Magistrate,
Demerara River Judicial District.

Christianburg,
March 13th, 1911.

SEIZURE.

PURSUANT to the provisions of Ordinance No. 32 of 1903, I, the undersigned, or some person duly authorised by me in writing, will sell publicly to the highest bidder at the hour of 12, noon, on Thursday, the 27th April, 1911, at the Magistrate's Court Room, Christianburg, unless claimed in terms of the law, the following substance :—

30½ lbs. Locust Gum,

seized and the possession thereof taken by Forest Ranger D. Toussaint from Joseph Seeminee on the 27th February, 1911, at Big Anarika Creek, Essequebo river, in the Demerara River Judicial District.

The Gum is lying at the Land Officer's Quarters, Christianburg.

Terms of sale : Cash, with royalty and auction dues.

O. E. L. SHARPLES,
Stipendiary Magistrate,
Demerara River Judicial District.

Christianburg,
March 13th, 1911.

NOTICE.

MEDICAL DEPARTMENT.

RETURN OF PROPERTY OF PATIENTS DYING INTESTATE IN A PUBLIC INSTITUTION, AS PROVIDED FOR BY SECTION 3 OF ORDINANCE NO. 4 OF 1893.

Potaro Dispensary.

Name.	Residence.	Died.	Amount.	Property.
Horatia Reid ...	J. P. Vieira, Potaro ...	28.1.1911 ...	$ 0 26	

S. H. FELIX,
Dispenser.

GEORGETOWN, DEMERARA.—Printed and Published every *Wednesday and Saturday*, and on such Extraordinary Days as may be directed by His Excellency the Governor, by "The Argosy" Company, Limited, at their Office, Lot 35, Water Street Robb's Town. Subscription—Four Dollars per annum; Single Copies, 4 Cents each.—Saturday, 25th March, 1911.

Digitized by Google

Vol. XXXIII. No. 26.

757

The Official Gazette
OF BRITISH GUIANA.

Published by Authority of His Excellency the Governor.

GEORGETOWN, WEDNESDAY, MARCH 29TH, 1911.

I assent.
F. M. HODGSON,
Governor.

BRITISH GUIANA.

[COURT OF POLICY.]

ORDINANCE NO. 4 OF 1911.

AN ORDINANCE to provide for the payment of certain Stamp Duties. A.D. 1911.

[29th March, 1911.]

BE it enacted by the Governor of British Guiana, with the advice and consent of the Court of Policy thereof, as follows :—

Payment of stamp duty on conveyances. No. 4 of 1888.

1. Notwithstanding anything contained in the Stamp Duties Management Ordinance, 1888, the stamp duty payable under section seventeen of the Tax Ordinance, 1911, on conveyances, transports and letters of decree and on transfers of rights over or interests in Crown Lands shall not be denoted by adhesive stamps but the amount of the duty shall be paid into the Treasury and a certificate signed by the Receiver General or by any person authorized in writing by him endorsed on or affixed to such conveyance, transport, letters of decree or transfer that the amount named thereon has been paid shall be evidence that the duty to the said amount has been paid and such conveyance, transport, letters of decree or transfer shall be deemed to have been duly and properly stamped within the meaning of the said first mentioned Ordinance with stamps to the value of the amount so paid.

Duration of Ordinance. No. 4 of 1888.

2. This Ordinance shall come into operation on the first day of April, 1911, and shall continue in operation until such day as the Governor shall notify by Proclamation that it is to be no longer in force, and from and after such day all stamp duties shall be paid under the Stamp Duties Management Ordinance, 1888, as if this Ordinance had not passed.

Short title.

3. This Ordinance may be cited as the Stamp Duties (Payment of Duty) Ordinance, 1911.

Digitized by Google

Nearest claim holder—J. Williams & Peter.

BY COLLIN WILLIAMS & FRANCIS SMARTT.

1,500 x 800 feet of Crown land, Powis Creek, Era Creek, Right Bank, Cuyuni.
Distance of claim to river or creek landing—About 10 miles from Cuyuni River.
Nearest claim holder—G. Dinklage.

BY HERBERT LE GAY & SAMUEL LI.

1,500 x 800 feet of Crown land, Powis Creek, Arawata, Right Bank, Cuyuni.
Distance of claim to river or creek landing—9½ miles.
Nearest claim holder—Williams & Smartt.

BY G. G. SMALL & J. G. VIEIRA (HOPEFUL SYNDICATE.)

1,500 x 800 feet of Crown land, Hopeful, Right Bank, Wenamu, Cuyuni.
Distance of claim to river or creek landing—About 9 miles to Kaupa Landing.
Nearest claim holder—Williams & Peters.

All persons having any right, title and interest in and to the abovementioned tracts of Crown Land and who may have just grounds to oppose the granting thereof, are hereby required to do so in due form at the Office of the Department of Lands and Mines, in the City of Georgetown, within the time specified by the Regulations, setting forth his, her, or their reasons of opposition in writing, duly signed.

FRANK FOWLER,
Commissioner of Lands and Mines.

APPLICATIONS FOR LICENCES.

DEPARTMENT OF LANDS AND MINES,

GEORGETOWN, DEMERARA,
[2.] 18th March, 1911.

IN accordance with Clause 11 of the Mining Regulations, 1905:

Notice is hereby given that the following application for Claim Licences has been lodged with the Commissioner at the Office of the Department of Lands and Mines.

DISTRICT NO. 4.

TO MINE FOR GOLD.

BY JOHN ALLEN & CHARLES ALLEN.

1,500 x 800 feet of Crown land, Hope Creek, Conoabaru, Wenamu, Right Bank, Cuyuni.
Distance of claim to river or creek landing—One mile from Conoabaru landing.
Nearest claim holder—E. Gibson.

All persons having any right, title and interest in and to the abovementioned tracts of Crown Land, and who may have just grounds to oppose the granting thereof, are hereby required to do so in due form at the Office of the Department of Lands and Mines, in the City of Georgetown within the time specified by the Regulations, setting forth his, her or their reasons of opposition in writing, duly signed.

R. O. H. SPENCE,
for Commissioner of Lands and Mines.

CLAIMS DECLARED ABANDONED.

[2.] 18th March, 1911.

NOTICE is hereby given in accordance with Section 14 (6) of the Mining Regulations, 1905, that the undermentioned Claims for which the Claim Licence Fees have not been paid, are declared abandoned.

R. O. H. SPENCE,
for Commissioner of Lands and Mines.

DISTRICT NO. 4.

TO MINE FOR GOLD.

BY MANOEL ALEXANDER GORING.

1,500 x 800 feet of Crown land, Timely Creek, Tributary of Whikie Creek, Wenamu, Right Bank, Cuyuni.
Distance of claim to river or creek landing—About 20 miles from Arawai Landing.
Nearest claim holder—G. Dinklage.

BY TALBOTT BACCHUS & JOSEPH THOMPSON.

1,500 x 500 feet of Crown land, Oronoque Creek, Left Bank, Oko Creek, Cuyuni.
Distance of claim to river or creek landing—About 24 miles from Carty's Landing.
Nearest claim holder—M. Vieira.

1,500 x 500 feet of Crown land, Oronoque Creek, Left Bank, Oko Creek, Cuyuni.
Distance of claim to river or creek landing—About 24 miles from Carty's Landing.
Nearest claim holder—M. Vieira.

APPLICATIONS FOR LICENCES.

DEPARTMENT OF LANDS & MINES.

GEORGETOWN, DEMERARA,
[3.] 11th March, 1911.

IN accordance with Clause 11 of the Mining Regulations, 1905.

Notice is hereby given that the following applications for Claim Licences have been lodged with the Commissioner at the Office of the Department of Lands and Mines:—

DISTRICT NO. 4.

TO MINE FOR GOLD.

BY JOHN PEDRO VIEIRA.

1,500 x 800 feet of Crown land, Bill Bird Creek, Right Bank, Wenamu, Cuyuni.
Distance of claim to river or creek landing—14 miles to Arawai Landing.
Nearest claim holder—Nil.
1,500 x 800 feet of Crown land, Bill Bird Creek, Right Bank, Wenamu, Cuyuni.
Distance of claim to river or creek landing—14 miles to Arawai Landing.
Nearest claim holder—Nil.

TO MINE FOR PRECIOUS STONES.

DISTRICT NO. 3.

BY J. F. CAMACHO.

1,500 x 800 feet of Crown land, Issenero Creek, Turtle Creek, Enachu, Massaruni River.
Distance of claim to river or creek landing—9 miles.
Nearest claim holder—J. E. Clementson.

All persons having any right, title and interest in and to the abovementioned tracts of Crown Land, and who may have just grounds to oppose the granting thereof, are hereby required to do so in due form at the Office of the Department of Lands and Mines, in the City of Georgetown, within the time specified by the Regulations, setting forth his, her, or their reasons of opposition in writing, duly signed.

FRANK FOWLER,
Commissioner of Lands and Mines.

TRANSFER OF CLAIMS.

[3.] 11th March, 1911.

IN accordance with Clause 44 (2) of the Mining Regulations, 1905:

Notice is hereby given that the following Notice of intended Transfer of right, title, and interest in and to the undermentioned Claim Licences has been received by the Commissioner of Lands and Mines:—

DISTRICT NO. 2.

BY GARNETT & CO., LTD., TO AND IN FAVOUR OF THE MINNEHAHA DEVELOPMENT COMPANY, LTD.

All of their right, title and interest in and to Claim Licences Nos. B 747 to B 757, 1,023 to 1,025, 146 to 149, 62, 424, 1,226, 323, 325, 3,078, 3,679, 4,373, 1,950 to 1,953, 5,652, 4,368, 1,922, A 1,334, A 274, A 309, 3,478, A 1,449, B 758, B 539, 224, A 2,752, B 534, 3,905, 286, 287, 288, A 399, 1,061, 2,841, A 1,185, A 1,449, A 464, 273, 23, 24, 546, 547, 548, 549, 570, A 2,357, A 2,358, A 2,359, A 2,363, A 1,644 to A 1,647, A 1,542, A 1,543, A 1,462, A 2,360 to 2,362, B 536 to B 538, B 592, B 593, 4,368, Mahdia, Potaro and Konawaruk.

All persons having any right, title, interest or claim in and to the abovementioned Claim Licences, and who may have just grounds to oppose the transfer thereof, are hereby required to do so in due form at the Office of the Department of Lands and Mines, in the City of Georgetown, within the time specified by the Regulations, setting forth his, her, or their reasons of opposition in writing, duly signed.

FRANK FOWLER,
Commissioner of Lands and Mines.

Digitized by Google

CLAIM LICENCE ABANDONED.

[3.] 11th March, 1911.

NOTICE is hereby given in accordance with Clause 18 (5) of the Mining Regulations, 1905, that the undermentioned Claim Licence has been abandoned.

FRANK FOWLER,
Commissioner of Lands and Mines.

DISTRICT NO. 2.

BY F. W. HUTSON.

1,500 x 800 feet of Crown land, Tiger Creek, Right Bank, Potaro.
Distance of claim to river or creek landing—6 miles.
Nearest claim holder-Ho-a-Shoo, Ltd, C. E. Hercules.

Education Notice.

CAMBRIDGE LOCAL EXAMINATIONS.

THE latest date for receiving Entries and Fees for the above Examinations is March 30th. These can be accepted till April 13th, but only on the payment of the late fee required by the University of five shillings for each candidate.

T. A. POPE,
Local Secretary.

March 20th, 1911.

Electoral Notice.

ELECTORAL DISTRICT No. 2.

NORTH WESTERN DIVISION OF ESSEQUEBO.

I, THE undersigned, duly appointed under the British Guiana Constitution Ordinance, 1891, to be the Registering Officer for the North Western Division of Electoral District No. 2 (County of Essequebo), do hereby require every person in the said Division of the said Electoral District who may be entitled to vote at the election of a member of the Court of Policy or of a Financial Representative, to deliver or cause to be delivered to me, between the 15th day of April and the 15th day of May (both inclusive) of the present year, a notice of his claim to be registered as a voter; but no person whose name is already on the Register of Voters in force under the said Ordinance for any Electoral District or Division, shall be required to make any claim for registration so long as he retains the same qualification in respect of which he is registered.

The form prescribed by law on which notice as aforesaid is to be given as well as the form of notice of objection, etc., may be obtained on application from the Police in charge of any Magistrate's Court House within the abovenamed Division of Electoral District No. 2.

For the convenience of persons residing at a distance, I will attend to receive claims at the Court House, Suddie, on Friday, 12th May, at 12, noon, and at the Court House, Anna Regina, on Monday, 15th May, at 10 a.m.

WALTER E. ROTH,
Stipendiary Magistrate,
Pomeroon Judicial District.
Registering Officer for the North Western Division of Electoral District No. 2.

Court House, Marlborough,
20th March, 1911.

Miscellaneous.

NORTH WESTERN JUDICIAL DISTRICT.

NOTICE OF SALE OF SEIZURE.

PURSUANT to the provisions of Ordinance No. 32 of 1903, I, the undersigned, or some person duly authorized by me in writing will sell publicly to the highest bidder at Morawhanna Court Room on Monday, the 3rd day of April, 1911, at 12 o'clock, noon, the following articles seized and taken possession of by Daniel Ruffino, Forest Ranger, North Western District, for breach of the said Ordinance, unless claimed in terms of the law:—

Date of Seizure.	From whom Seized.	Articles Seized.
20th Sep., 1910.	Francis Vaughan, David Smith and Daniel James.	28 logs Crabwood, 960 cubic feet.
21st Sep., 1910.	Idem.	30 logs Crabwood, 858 cubic feet.
22nd Sep., 1910.	Idem.	39 logs Crabwood, 1,438 cubic feet.
23rd Sep., 1910.	Idem.	3 logs Crabwood, 212 cubic feet.
24th Sep., 1910.	Idem.	9 logs Crabwood, 343 cubic fee, tand 1 log Cedar, 49 Cubic feet.

The seizure is now lying where seized.

Terms of sale:—Cash, with Royalty and Auction dues.

E. H. KING,
Acting Stipendiary Magistrate.

Morawhanna,
North Western Judicial District.
22nd February, 1911.

NOTICE.

POOR LAW DEPARTMENT.

IN accordance with Ordinance 12 of 1903, the Chairman, Poor Law Commissioners or his lawful deputy will expose for sale by public auction at the Alms House on Saturday, 25th March, 1911, at 12, noon, the following articles:—

10 Rings	1 Armlet
6 Penknives	3 Strings Beads
4 prs. Scissors	1 Nickel Fork
1 pr. Lasts	1 Neck Ring
2 Thimbles	5 Brass Buttons
7 Keys	1 Purse
1 Bed Sticking Needle	1 Medal
2 Gold Rings	3 Razors
9 Earrings	7 Bracelets
2 Tooth Picks	1 Tabis
2 Coins	1 Brooch
1 Tabbage	1 Bone Stud
1 Silver Ornament	2 Pawn Tickets.

Terms of Sale:—Cash, with 2% for Church and Poor Fund.

W. H. COOK,
Secretary, Poor Law Commissioners.

Poor Law Department,
Georgetown,
March, 1911.

NOTICE.

SEIZURE.

PURSUANT to the provisions of Ordinance No. 32 of 1903, I, the undersigned, or some person, duly authorised by me, in writing, will sell publicly to the highest bidder at the hour of 12, noon, on Tuesday, the 2nd May, 1911, at the Magistrate's Court-room, Hyde Park, Demerara River, unless claimed in terms of the law, the following articles:—

3 logs of greenheart timber (about 78 cubic feet), seized, and the possession thereof taken by Mr. V. Roth, an Officer of the Department of Lands and Mines, from William Clinkyan, on the 9th March, 1911, at a spot about one mile aback of Arataru Mission, left bank Pokerero creek, right bank, Kamuni creek, in the Demerara River Judicial District.

The articles are lying where seized.

Terms of Sale:—Cash, with royalty and auction dues.

O. E. L. SHARPLES,
Stipendiary Magistrate,
Demerara River Judicial District.

Christianburg,
March 18th, 1911.

SOUTH ESSEQUEBO JUDICIAL DISTRICT.

SEIZURE.

PURSUANT to provisions of Ordinance No. 32 of 1903, I, the undersigned, or some person duly authorized by me in writing, will sell publicly to the highest bidder at the hour of 12 o'clock on the 18th day of April, 1911, at Vergenoegen Magistrate's Court yard, the following article seized by Mr. H. A. C. Trotz, an Officer of the Department of Lands

Digitized by Google

and Mines, under section 25 of Ordinance No. 32 of 1903, from unknown parties on the 21st day of February, 1911, on right bank, Were-werai-kuru creek, left bank Essequebo River, in the South Essequebo Judicial District, for a breach of the said Ordinance, unless claimed in terms of law, to wit :—

One log crabwood, 59 cubic feet.

The seizure is lying where seized, viz :—Right bank Were-werai-kuru creek, aboutt two point s below W.C. Tract No. 915.

Terms of Sale :—Cash, with royalty and auction dues.

CLAUDE FRANCIS,
Stipendiary Magistrate.
South Essequebo Judicial District.

South Essequebo Judicial District,
16th March, 1911.

NOTICES.

SEIZURE.

PURSUANT to the provisions of Ordinance No. 32 of 1903, I, the undersigned, or some person duly authorised by me in writing, will sell publicly to the highest bidder at the hour of 12, noon, on Thursday, the 13th April, 1911, at the Magistrate's Court-room, Mallali, unless claimed in terms of the law, the following articles :—

1 log greenheart timber, 18 inches x 18 inches x 50 feet (112 cubic feet).

1 log greenheart timber, 9 inches x 9 inches x 36 feet (20 cubic feet).

Seized and the possession thereof taken by Mr. Vincent Roth, an Officer of the Department of Lands and Mines, from persons unknown, on the 28th January, 1911, on Crown land, on a timber path situate at the mouth of the Quitaro creek, Demerara river, in the Demerara River Judicial District.

The timber is lying where seized.

Terms of sale : Cash, with royalty and auction dues.

O. E. L. SHARPLES,
Stipendiary Magistrate.
Demerara River Judicial District.

Christianburg,
March 13th, 1911.

SEIZURE.

PURSUANT to the provisions of Ordinance No. 32 of 1903, I, the undersigned, or some person duly authorised by me in writing, will sell publicly to the highest bidder at the hour of 12, noon, on Thursday, the 27th April, 1911, at the Magistrate's Court Room, Christianburg, unless claimed in terms of the law, the following articles :—

16 Mora Sleepers.

Seized and the possession thereof taken by D. Toussaint, Forest Ranger, from persons unknown on the 26th January, 1911, on the Moblessa creek, in the Demerara River Judicial District.

The articles are lying on the left bank of the Moblessa creek, aforesaid.

Terms of sale : Cash, with royalty and auction dues.

O. E. L. SHARPLES,
Stipendiary Magistrate.
Demerara River Judicial District.

Christianburg,
March 13th, 1911.

SEIZURE.

PURSUANT to the provisions of Ordinance No. 23, of 1903, I, the undersigned, or some person duly authorised by me in writing, will sell publicly to the highest bidder, at the hour of 12, noon, on Thursday, the 27th April, 1911, at the Magistrate's Court-room, Christianburg, unless claimed in terms of the law, the following articles :—

23 pieces of wallaba timber (125 cubic feet).

5 pieces of greenheart timber (33 cubic feet).

1 piece of cowta timber (6 cubic feet).

The whole seized and the possession thereof taken by Forest Ranger D. Toussaint from persons unknown on the 26th January, 1911, at Yararoo, right bank Moblessa creek, in the Demerara River Judicial District.

The articles are lying where seized.

Terms of sale : Cash, with royalty and auction dues.

O. E. L. SHARPLES,
Stipendiary Magistrate,
Demerara River Judicial District.

Christianburg,
March 13, 1911.

SEIZURE.

PURSUANT to the provisions of Ordinance No. 32 of 1903, I, the undersigned, or some person duly authorized by me in writing, will sell publicly to the highest bidder at the hour of 12, noon, on Thursday, the 27th April, 1911, at the Magistrate's Court Room, Christianburg, unless claimed in terms of the law, the following articles :—

33 pieces of Mora and Greenheart Sleepers, 8 feet in length, 7 inches x 5 inches square, and 1 ballahoo, 26 feet x 2 feet 10 inches.

The whole seized and possession thereof taken by D. Toussaint, Forest Ranger, from John Lowden, on the 26th January, 1911, on the Moblessa Creek, in the Demerara River Judicial District.

The articles are lying at Lowden landing and Yuraroo landing, right bank Moblessa Creek, aforesaid.

Term of Sale :—Cash, with royalty and Auction dues.

O. E. L. SHARPLES,
Stipendiary Magistrate,
Demerara River Judicial District.

Christianburg,
March 13th, 1911.

SEIZURE.

PURSUANT to the provisions of Ordinance No. 32 of 1903, I, the undersigned, or some person duly autnorised by me in writing, will sell publicly to the highest bidder at the hour of 12, noon, on Thursday, the 27th April, 1911, at the Magistrate's Court Room, Christianburg, unless claimed in terms of the law, the following substance :—

30½ lbs. Locust Gum,

seized and the possession thereof taken by Forest Ranger D. Toussaint from Joseph Seeminee on the 27th February, 1911, at Big Anarika Creek, Essequebo river, in the Demerara River Judicial District.

The Gum is lying at the Land Officer's Quarters, Christianburg.

Terms of sale : Cash, with royalty and auction dues.

O. E. L. SHARPLES,
Stipendiary Magistrate,
Demerara River Judicial District.

Christianburg,
March 13th, 1911.

NOTICE.

MEDICAL DEPARTMENT.

RETURN OF PROPERTY OF PATIENTS DYING INTESTATE IN A PUBLIC INSTITUTION, AS PROVIDED FOR BY SECTION 3 OF ORDINANCE NO. 4 OF 1893.

Potaro Dispensary.

Name.	Residence.	Died.	Amount.	Property.
Horatia Reid ...	J. P. Vieira, Potaro ...	28.1.1911 ...	$ 0 26	

S. H. FELIX,
Dispenser.

GEORGETOWN, DEMERARA.—Printed and Published every *Wednesday and Saturday*, and on such Extraordinary Days as may be directed by His Excellency the Governor, by "The Argosy" Company, Limited, at their Office, Lot 35, Water Street Robb's Town. Subscription—Four Dollars per annum ; Single Copies, 4 Cents each.—Saturday, 25th March, 1911.

Digitized by Google

VOL. XXXIII. No. 26.

757

The Official Gazette
OF BRITISH GUIANA.

Published by Authority of His Excellency the Governor.

GEORGETOWN, WEDNESDAY, MARCH 29TH, 1911.

I assent.
F. M. HODGSON,
Governor.

BRITISH GUIANA.

[COURT OF POLICY.]

ORDINANCE NO. 4 OF 1911.

AN ORDINANCE to provide for the payment of certain Stamp Duties. A.D. 1911.

[29th March, 1911.]

BE it enacted by the Governor of British Guiana, with the advice and consent of the Court of Policy thereof, as follows :—

Payment of stamp duty on conveyances. No. 4 of 1888.

1. Notwithstanding anything contained in the Stamp Duties Management Ordinance, 1888, the stamp duty payable under section seventeen of the Tax Ordinance, 1911, on conveyances, transports and letters of decree and on transfers of rights over or interests in Crown Lands shall not be denoted by adhesive stamps but the amount of the duty shall be paid into the Treasury and a certificate signed by the Receiver General or by any person authorized in writing by him endorsed on or affixed to such conveyance, transport, letters of decree or transfer that the amount named thereon has been paid shall be evidence that the duty to the said amount has been paid and such conveyance, transport, letters of decree or transfer shall be deemed to have been duly and properly stamped within the meaning of the said first mentioned Ordinance with stamps to the value of the amount so paid.

Duration of Ordinance. No. 4 of 1888.

2. This Ordinance shall come into operation on the first day of April, 1911, and shall continue in operation until such day as the Governor shall notify by Proclamation that it is to be no longer in force, and from and after such day all stamp duties shall be paid under the Stamp Duties Management Ordinance, 1888, as if this Ordinance had not passed.

Short title.

3. This Ordinance may be cited as the Stamp Duties (Payment of Duty) Ordinance, 1911.

Digitized by Google

Proclamation.

BRITISH GUIANA.

By His Excellency Sir ***FREDERIC MITCHELL HODGSON,*** *Knight Commander of the Most Distinguished Order of Saint Michael and Saint George, Governor and Commander-in-Chief in and over the Colony of British Guiana,* ***Vice-Admiral*** *of the same,*

&c., &c., &c.

L.S.

F. M. HODGSON,
Governor.

WHEREAS it is enacted by section 70 of the Tax Ordinance, 1911, that the duty on conveyances, transports and letters of decree and on transfers of interests in Crown lands under section seventeen of the said Ordinance shall come into operation on such day as the Governor shall notify by Proclamation.

NOW, THEREFORE, know all men by these presents that I do hereby fix the first day of April, 1911, as the day on which the said duty on conveyances, transports and letters of decree and on transfers of interests in Crown lands shall come into operation.

Given under my Hand and the Public Seal of the Colony, at the Guiana Public Buildings, Georgetown, Demerara, this 28th day of March, 1911, and in the First year of His Majesty's Reign.

GOD SAVE THE KING!

By His Excellency's Command,

CHARLES T. COX,
Government Secretary.

Digitized by Google

Government Notices.

GOVERNMENT SECRETARY'S OFFICE,
Georgetown, Demerara.
28th March, 1911.

138. REFERRING to Government Notice No. 74 of the 10th February last, the Secretary of State for the Colonies has been pleased to extend the leave of absence granted the Venerable Archdeacon Elliott, with half salary, until the arrival in British Guiana of the steamship which left Southampton on the 15th instant.

139. 28th March, 1911.

REFERRING to Government Notice No. 75 of the 10th February last, Howard Thompson King, Esquire, Commissioner, North Western District, has returned to the Colony from leave of absence and resumed the duties of his office on the 22nd instant.

140. 28th March, 1911.

HIS Excellency the Governor has been pleased to appoint the Honourable Robert John Scott Bushe, Assoc. M.I C.E., acting Colonial Civil Engineer, to be Chairman of the Board of the Mahaica Canal Commissioners during the absence from the Colony on leave of the Honourable J. H. W. Parker, B.Sc., Colonial Civil Engineer.

141. 28th March, 1911.

REFERRING to Government Notice No. 217 of the 4th November last, the Secretary of State for the Colonies has been pleased to grant to Kenrick Stanton Wise, Esquire, M.B., and B.Sc., Lond., L.R.C.P., Government Bacteriologist, an extension of leave on half salary for one month from the 29th of July, inclusive.

142. 28th March, 1911.

HIS Excellency the Governor has approved of the appointment of Mr. James H. Bishop to be Deputy Registrar of Births and Deaths for Division No. 6 of the Georgetown Registration District, *vice* Mr. J. Peterman.

By Command,

CHARLES T. COX,
Government Secretary.

Education Notice.

CAMBRIDGE LOCAL EXAMINATIONS.

THE latest date for receiving Entries and Fees for the above Examinations is March 30th. These can be accepted till April 13th, but only on the payment of the late fee required by the University of five shillings for each candidate.

T. A. POPE,
Local Secretary.

March 20th, 1911.

Registrar's Notices.

BRITISH GUIANA.—REGISTRAR'S OFFICE.

WHEREAS the following account has been rendered to this office, viz., the account and vouchers of William Alstein Parker, Official Receiver of British Guiana in *re* estate of minor D. Gonsalves, from the 1st January, 1910, to 17th February, 1911.

NOTICE is hereby given to all parties interested that the said account and vouchers will remain at this office for the space of three weeks from the 4th day of March, 1911, and all parties interested having objections to the said account and vouchers must state the same in writing during office hours within the said period of three weeks, after the expiration of which the said account and vouchers will be submitted to the Accountant of Court for examination and report.

Georgetown, Demerary, this 3rd day of March, 1911.

L. C. DALTON,
Registrar.

BRITISH GUIANA.—REGISTRAR'S OFFICE.

WHEREAS the following account has been rendered to this Office, viz., the account and vouchers of Cecil Farrar and Charles James Bosch Reitz, guardian of the minor W. J. Brebner, for a period from 30th September, 1909, to 30th September, 1910.

NOTICE is hereby given to all parties interested that the said account and vouchers will remain at this office for the space of three weeks from the 4th day of March, 1911, and all parties interested having objections to the said account and vouchers must state the same in writing during office hours within the said period of three weeks, after the expiration of which the said account and vouchers will be submitted to the Accountant of Court for examination and report.

Georgetown, Demerary, this 3rd day of March, 1911.

L. C. DALTON,
Registrar.

BRITISH GUIANA.—REGISTRAR'S OFFICE.

WHEREAS the following account has been rendered to this office, viz., the account and vouchers of Joseph Bernard Pair-adeau, administrator of the property of the estate of Pang-a-Mong, deceased, for a period from the 13th January, 1909, to the 19th October, 1910.

NOTICE is hereby given to all parties interested that the said Account and Vouchers will remain at this office for the space of three weeks from the 15th day of March, 1911, and all parties interested having objections to the said account and vouchers must state the same in writing during office hours within the said period of three weeks, after the expiration of which the said account and vouchers will be submitted to the Accountant of Court for examination and report.

Georgetown, Demerary, this 14th day of March, 1911.

L. C. DALTON,
Registrar.

BRITISH GUIANA.—REGISTRAR'S OFFICE.

WHEREAS the following accounts have been rendered to this office, viz., the accounts and vouchers of Frederick James Bankart and John Bridges Laing, administrators of the estate of A. W. Perot, decd., for a period from 26th May, 1909, to 25th January, 1911.

NOTICE is hereby given to all parties interested that the said accounts and vouchers will remain at this office for the space of three weeks from the 11th day of March, 1911, and all parties interested having objections to the said accounts and vouchers must state the same in writing during office hours within the said period of three weeks, after the expiration of which the said accounts and vouchers will be submitted to the Accountant of Court for examination and report.

Georgetown, Demerary, this 10th day of March, 1911.

L. C. DALTON,
Registrar.

Digitized by Google

CAUSES OF DEATH IN THE CITY OF GEORGETOWN AND ENVIRONS REGISTERED DURING THE MONTH OF NOVEMBER, 1910.

CLASS. CAUSES OF DEATH.	No. of Ward. 1 Kingston.	2 N. Cummingsburg, West ½.	3 N. Cummingsburg, East ½.	4 S. Cummingsburg, West ½.	5 S. Cummingsburg, East ½.	6 Robb's Town.	7 Lacytown.	8 New Town.	9 Stabroek.	10 Werk-en-Rust.	11 Charlestown.	12 Bourda.	13 Albert Town.	14 Queenstown.	Environs. The Lodge.	Albouy's Town	Shipping, &c.	Hospital. Patients from Town.	Patients from Country.	Orphan Asylum.	Alms House.	Jail.	Totals. Males.	Females.	Persons.	No. of Cases certified by Medical Men.	No. of Cases same cause last month.
I. GENERAL DISEASES.																											
Anchylostomiasis																			1				1		1	1	3
Anæmia																		1						1	1	1	
Cancer													1											1	1	1	
Debility								3		1	1	1						1			1		6	2	8	6	7
Diptheria																		1					1		1	1	
Dysentery																		3	2		2		6	1	7	7	7
Fever, Typhoid or Enteric																		1	1				1	1	2	2	4
,, Malarial					1	1		1		1	2	2	1	1		2	2	2	2		1		12	7	19	17	21
Filaria																		1			1		1	1	2	2	5
Gangrene																		1						1	1	1	1
Marasmus		1											2					3					4	2	6	6	6
Measles																		1						1	1	1	
Old Age								1			1	2											1	3	4	3	2
Premature Birth																		3					3		3	3	4
Pyæmia																			1		1		1	1	2	2	1
Septicaemia																		1	1				1	1	2	2	2
Syphilis																		2			2		1	3	4	4	3
Tetanus														1				1					2		2	2	1
Whooping Cough																					2			2	2	2	
II. LOCAL DISEASES.																											
1. DIS. NERVOUS SYSTEM.																											
Apoplexy											1													1	1	1	1
Brain, Other Diseases of												1											1		1	1	
Convulsions						1						1											1	1	2	1	2
Hydrocephalus													1											1	1	1	
Meningitis																		2					1	1	2	2	2
Sclerosis										1														1	1	1	
Dementia																						1	1		1	1	1
3. DIS. CIRCULATORY SYSTEM.																											
Aneurysm																			1				1		1	1	
Endocarditis																			1				1		1	1	
Heart Disease, other		1									1		1					6	1		4		7	7	14	14	9
Pericarditis																		2					2		2	2	1
Syncope											1		1										1	1	2	2	2
Hæmorrhage																		3					1	2	3	3	6
4. DIS. RESPIRATORY SYSTEM.																											
Asthma											1												1		1		6
Atelectasis																		2					1	1	2	2	2
Bronchitis													1			2			4		2		7	2	9	9	5
Catarrh		1																					1		1	1	
Hæmoptysis																					1		1		1	1	
Lungs, Congestion of																			2				1	1	2	2	
Phthisis					1		1		1	3	2		1		1			8	7		1		10	16	26	24	22
Pneumonia		1					1			3				1	1			10	15				21	11	32	31	31
5. DIS. OF DIGESTIVE SYSTEM.																											
Cirrhosis of Liver					1																		1		1	1	2
Colic																			1				1		1	1	4
Diarrhœa													1					2			11		8	6	14	14	21
Enteritis						1													4				3	2	5	5	7
Hepatitis																		1						1	1	1	
Indigestion				1																			1	1	2	2	
Stomatitis																			1				1		1	1	
Peritonitis																		1	3				1	3	4	4	8
7. DIS. OF URINARY SYSTEM.																											
Bright's Disease																		1	6		11		14	4	18	18	15
Cystitis																			2				2		2	2	
Nephritis																		1	4				3	2	5	5	8
Uræmia																			1				1		1	1	
Kidney Disease																		1	2				2	1	3	3	1
8. DIS. ORGANS OF GENERATION																											
Disease Uterus, Vagina, &c.																				1				1	1	1	

Digitized by Google

CAUSES OF DEATH IN THE CITY OF GEORGETOWN AND ENVIRONS REGISTERED.—(CONTINUED.)—DURING THE MONTH OF NOVEMBER, 1910.

CLASS.	CAUSES OF DEATH.	Kingston.	N. Cummingsburg, West 3.	N. Cummingsburg, East 3.	S. Cummingsburg, West 4.	S. Cummingsburg, East 4.	Robb's Town.	Lacytown.	Newtown.	Stabroek.	Werken-Rust.	Charlestown.	Bourda.	Albert Town.	Queenstown.	The Lodge.	Albouy's Town.	Shipping, &c.	Patients from Town.	Patients from Country.	Orphan Asylum.	Alms House.	Jail.	Totals. Males.	Totals. Females.	Totals. Persons.	No. of Cases certified by Medical Men.	No. of Cases same cause last month.
	No. of Ward.	1	2	3	4	5	6	7	8	9	10	11	12	13	14	Environs.		Hospital.										
II.	DISEASES, INTEGUMENTARY SYSTEM.																											
	Abscess																					1		1		1	1	4
	Ulcers											1										1		2		2	2	3
III.	VIOLENCE.																											
	1. ACCIDENT OR NEGLECT.																											
	Wounds																					1		1		1	1	
IV.	CAUSES ILL-DEFINED OR NOT SPECIFIED.																											
	Cause not stated											2	1											1	2	3		5
	Totals All Causes. Males	3			2	2		3		1	4	7	3	3	2	1	2		33	49		28		143				
	Totals All Causes. Females	1		1	1	1		4		2	10	5	2	5		1	4		29	15		16			97			
	Totals All Causes. Persons	4		1	3	3		7		3	14	12	5	8	2	2	6		62	64		44				240	226	
	Do. Do. last month	3		8	1	9		7		1		11	8	8	6	2	2	6		57	62		65		146	111	257	240	

BIRTHS.

		Boys.	Girls.	Totals.	No. Legitimate.
Totals Births.	Boys	71			24
	Girls		61		28
	Totals			132	52
Do. last month		77	75	152	66

J. E. GODFREY,
Registrar General.

General Register Office,
Victoria Law Courts,
Georgetown, Demerara,
20th February, 1911.

Digitized by Google

CAUSES OF DEATH IN THE TOWN OF NEW AMSTERDAM REGISTERED DURING THE MONTH OF DECEMBER, 1910.

CLASS.	CAUSES OF DEATH.	Smyth Town.	Queen's Town.	Stanley Town.	Public Institutions. Patients from Town.	Patients from Country.	Lunatic Asylum.	Jail.	Winkel Village.	Shipping, &c.	Totals. Males.	Females.	Persons.	No. of Cases Certified.	No. same cause last Month.
	I. GENERAL DISEASES.														
	Anchylostomiasis	...	...	...	...	1	...	...	...	...	1	...	1	1	1
	Anæmia	...	...	...	1	...	...	...	...	...	...	1	1	1	...
	Dysentery	...	...	...	1	...	...	...	...	...	...	1	1	1	1
	Erysipelas	...	...	...	...	1	...	...	...	...	...	1	1	1	...
	Fever, Black Water	...	...	...	...	1	...	...	...	...	1	...	1	1	...
	,, Malarial	...	...	...	...	1	...	...	...	...	1	...	1	1	2
	Marasmus	...	...	...	1	...	...	...	...	...	1	..	1	1	1
	Old Age	...	1	...	...	...	1	...	...	...	2	..	2	2	...
	Premature Birth	...	...	...	2	...	...	...	...	...	1	1	2	2	3
	Privation	...	1	...	...	...	...	...	...	...	1	...	1	1	...
	II. LOCAL DISEASES.														
	1. DISEASES, NERVOUS SYSTEM.														
	Apoplexy	...	1	...	...	...	...	...	...	...	...	1	1	1	1
	Convulsions	...	2	...	...	...	...	...	...	...	1	1	2	...	1
	Paraplegia	...	...	...	...	...	1	...	...	...	1	...	1	1	...
	4. DIS. OF RESPIRATORY SYSTEM.														
	Asthma	...	...	...	...	...	1	...	...	...	1	...	1	1	...
	Bronchitis	...	...	...	1	2	...	...	...	...	2	1	3	3	2
	Phithisis	...	...	...	...	3	2	...	...	...	3	2	5	5	...
	Pneumonia	...	...	...	...	4	..	...	...	...	2	2	4	4	8
	5. DIS. OF DIGESTIVE SYSTEM.														
	Cirrhosis of Liver	...	...	...	...	...	1	...	...	...	1	...	1	1	...
	Diarrhœa	...	...	...	1	5	...	...	...	...	3	3	6	6	5
	Peritonitis	...	...	...	1	...	...	...	...	...	1	...	1	1	2
	7. DIS. OF URINARY SYSTEM														
	Bright's Disease	...	...	...	2	1	...	...	...	...	...	3	3	3	7
	III. VIOLENCE.														
	Fractures and Contusions	...	...	...	...	1	...	...	...	...	1	...	1	1	...
	Totals All causes. Males	...	3	...	3	13	5	...	...	...	24	...	...	...	...
	Females	...	2	...	7	8	...	...	...	...	...	17	...	...	...
	Persons	...	5	...	10	21	5	...	...	...	...	...	41	39	...
	Do. Do. last month	...	7	...	8	25	3	...	...	...	30	13	43	42	...

BIRTHS.

	Boys.	Girls.	Totals.	No. Legitimate.
TOTALS,—BIRTHS ... Boys...	5	1	5	3
Girls...	8	... 2	5	9
Totals	13	1 2	10	12
Do. last month	23	... 3	8	18

General Register Office, Victoria Law Courts,
Georgetown, Demerara, 20th February, 1911.

J. E GODFREY,
Registrar General.

Digitized by Google

Official Receiver's Notices.

BRITISH GUIANA.—IN THE SUPREME COURT.

In Insolvency No. 3 of 1911.

Re SAKULDEEP, Debtor.

NOTICE is hereby given that on the petition of William Fogarty, the Official Receiver was by an Order of the Supreme Court dated 17th March, 1911, constituted Interim Receiver of the property of the said Sakuldeep, of Ann's Grove, East Coast, Demerary, debtor.

W. A. PARKER,
Official Receiver.

Dated 21st March, 1911.

BRITISH GUIANA.

The Public Trustee Ordinance, 1910.

ESTATE OF BENJAMIN ELI COLACO BELMONTE, Deceased.

NOTICE is hereby given that on the application of Marguirite McKenzie Colaço Belmonte, as mother and natural guardian of Antoinetta Winifred Beryl Belmonte, legatee and universal heiress under the will of the said B. E. C. Belmonte, deceased, I have undertaken the administration of the estate of the above-named Benjamin Eli Colaço Belmonte, who died at Georgetown on the 14th day of December, 1899, testate, but whose estate is unrepresented by reason of the death of the Executor under the Will.

All creditors on the Estate are required to file their claims within three months from the date of the first publication of this Notice, at my office in the Victoria Law Courts, Georgetown.

W. A. PARKER,
Official Receiver, and
Public Trustee.

Dated 14th March, 1911.

Pound Notice.

Capoey Pound,
23rd day of March, 1911.

THERE is impounded at the above named Pound, one cow and calf of the following description, viz.—Dark brown, brand right hip not legible. This animal was brought to the Pound on Thursday, 16th day of March, 1911, at 8.10 o'clock, a.m., by Thakore, with an authorization from Lisle Gooding, Manager, for trespassing on lands of Plantation L'Union. If not claimed within one week from date it will be publicly sold on Thursday, 30th March, 1911, in accordance with Ordinance No. 1 of the year 1866.

MC.F. LESLIE, Corpl., 1007,
Pound Keeper.

Police.

NOTICE.

THE police will in future poison all dogs found in the vicinity of Suddie, which have not around their necks a collar or label issued by a Commissary of Taxation for the current year.

G. C. DE RINZY, Colonel,
Inspector General of Police.

Police Headquarters,
Georgetown,
13th March, 1911.

NOTICE.

IN accordance with Section 77, Sub-Section 1, Ordinance 10 of 1891, the following unclaimed property at present lying at the undermentioned stations will be sold at public auction for cash on the days and dates mentioned below unless previously claimed and ownership satisfactorily proved.

Persons wishing to inspect these articles can do so at any time up to the day of sale between the hours of 11 a.m. and 4 p.m.

All articles purchased must be removed the same day as the purchase is made.

A charge of 2% Church and Poor will be made.

At New Amsterdam, on Monday, 10th April, 1911, at 11 a.m., 3 sugar bags, 2 umbrellas, 2 silver-plated spoons, 4 cutlasses, 1 blanket, 1 piece cotton, 1 silver watch, 1 gipsy table, 1 box, 1 pair brown boots, 1 knife, 1 pair cycling shoes, 1 pair kid shoes, 1 cake soap, 1 box toilet soap, 1 razor, 1 single barrel gun, 1 umbrella, 1 part of a cycle, 1 axe, 1 Dutch pan, 1 piece muslin, 1 galvanized bath pan, 1 hat, 2 caps, 1 canister.

At Weldaad on 10th April, 1911, at 11 a.m.—1 male drawers.

At Reliance on Tuesday, 11th April, 1911, at 1 p.m. —1 cloth purse, 1 pocket knife and 1 brass chain.

At No. 51 on Tuesday, 11th April, 1911, at 1 p.m.— 1 pair silver bangles and 1 silver finger ring.

At Eliza and Mary on Wednesday, 12th April, 1911, at 11 a.m.—1 old serge blouse.

J. R. HILL,
Acting County Inspector.

Police Headquarters,
New Amsterdam,
24th March, 1911.

Local Government Board Notices.

IT is hereby notified that the Local Government Board has appointed Mr. J. H. Stevenson to be a member and Chairman of the Local Authority of Peter's Hall Country District.

W. E. BELLAMY,
Acting Secretary to the Board, and
Inspector of Districts.

Local Government Board,
Georgetown, 27th March, 1911.

IT is hereby notified that the Local Government Board has appointed Mr. R. W. Morrison to be Chairman of the Cumberland Village Council.

W. E. BELLAMY,
Acting Secretary to the Board, and
Inspector of Districts.

Local Government Board,
Georgetown, 27th March, 1911.

Treasury Notices.

NOTICE TO GOVERNMENT CONTRACTORS.

WITH reference to clause 20 of the Calls for Tenders for the current year dated the 3rd and 6th August, 1910, and clause 18 of the Call for Tenders dated 17th September, 1910, Contractors are hereby notified that their accounts against the Government up to and including the 15th March, 1911, must be rendered to the Heads of Departments concerned, not later than the 18th instant, and that application for the settlement of these and any other unpaid accounts must be made at the Treasury on or before the 31st instant. Accounts for the period 15th to 31st March should also be rendered as far as possible in time to allow of their being settled before the 31st instant.

Sums not collected before the 31st instant will be liable to postponement of payment for six calendar months from that date.

CLIFTON GRANNUM,
Receiver General.

Treasury, Georgetown.
3rd March, 1911.

NOTICE TO PERSONS HAVING ACCOUNTS AGAINST THE COLONIAL GOVERNMENT.

ALL persons having accounts against the Colonial Government up to and including the 15th instant, are requested to render the same to the Heads of Department concerned on or before the 18th instant, and to make application for the

Digitized by Google

settlement thereof on or before the 31st instant.

Accounts for the period 15th to 31st March should also be rendered as far as possible in time to allow of their being settled before the 31st instant.

CLIFTON GRANNUM,
Receiver General.

Treasury, Georgetown,
3rd March, 1911.

Electoral Notices.

ELECTORAL DISTRICT NO. 1.

WESTERN DIVISION OF THE COUNTY OF DEMERARA.

I, THE undersigned, duly appointed under the British Guiana Constitution Ordinance, 1891, Amendment Ordinance, 1909, to be Registering Officer for the Western Division of Electoral District No. 1 (County of Demerara), do hereby require every person in the said Division of the said Electoral District who may be entitled to vote at an election of a member of the Court of Policy or of a Financial Representative, to deliver or cause to be delivered to me, between the fifteenth day of April, and on or before the fifteenth day of May (both inclusive) of the present year, a notice of his claim to be registered as a voter, such notice to contain a full and sufficient description of his residence giving the number of lot and street in the village or town as the case may be.

But no person whose name is already on the Register of Voters in force under the said Ordinance for any Electoral Division or District shall be required to make any claim for registration so long as he retains the same qualification in respect of which he is registered.

The form prescribed by law on which such notice as aforesaid is to be given, as well as the form of notice of objection, &c., may be obtained from the police in charge of any Magistrate's Court-house within the abovenamed Division of Electoral District No. 1.

JOHN BRUMELL,
Registering Officer, Electoral District No. 1,
Western Division, County of Demerara.

20th March, 1911.

ELECTORAL DISTRICT NO. 1.

EASTERN DIVISION OF THE COUNTY OF DEMERARA.

I, THE undersigned, duly appointed under the British Guiana Constitution Ordinance, 1891, and all subsequent amending Ordinances thereto, to be Registering Officer for the Eastern Division of Electoral District No. 1, County of Demerara, do hereby require every person in the said Division of the said Electoral District who may be entitled to vote at an election of a member of the Court of Policy or of a Financial Representative, to deliver to me between the 15th day of April, 1910, and on or before the 15th day of May, 1910 (both days inclusive), a notice of his claim to be registered as a Voter, such notice to contain Christian names and surname of such applicant and a full and sufficient description of his residence giving the number of lot and street in the village or town as the case may be.

But no person whose name is already on the Register of Voters in force under the said Ordinance for any Electoral Division or District shall be required to make any claims for registration so long as he retains the same qualification in respect of which he is required.

The form prescribed by law on which notice as aforesaid is to be given, as well as the form of notice of objection, &c., may be obtained from the Police in charge of any Magistrate's Court-house within the abovenamed Division of Electoral District No. 1.

E. A. BUGLE,
Registering Officer, Electoral
District No. 1, Eastern Division,
County of Demerara.

27th March, 1911.

ELECTORAL DISTRICT NO. 2, SOUTH EASTERN DIVISION OF THE COUNTY OF ESSEQUEBO.

I, THE undersigned, duly appointed under the British Guiana Constitution Ordinance, 1891, Amendment Ordinance, 1909, to be Registering Officer for the South Eastern Division of Electoral District No. 2 (County Essequebo), do hereby require every person in the said Division of the said Electoral District who may be entitled to vote at an election of a member of the Court of Policy or of a Financial Representative, to deliver or cause to be delivered, to me, between the fifteenth day of April, and the fifteenth day of May (both inclusive), of the present year, a notice of his claim to be registered as a voter.

No person whose name is already on the Register of Voters in force under the said Ordinance for any Electoral District or Division shall be required to make any claim for registration so long as he retains the same qualification in respect of which he is registered.

The Form prescribed by law on which notice as aforesaid is to be given as well as the form of notice of objection, etc., may be obtained, on application from the Police in charge of any Magistrate's Court House within the abovenamed Division of Electoral District No. 2.

CLAUDE FRANCIS,
Stipendiary Magistrate,
South Essequebo Judicial District,
Registering Officer for the South
Eastern Division of Electoral
District No. 2.

Leguan,
March, 1911.

Customs Notices.

NOTICE TO EXPORTERS OF BALATA.

THE Export duty on balata fixed by the Customs Duties Ordinance, 1911, is a duty of Customs, and is leviable and due on all balata exported on and after the 6th day of March last in accordance with the provisions of Ordinance No. 32 of 1905.

For the convenience of exporters it has been arranged pending formal regulations, that the export duty may be paid to the Receiver General on the Customs Export Bill of Entry at the same time as the royalty and upon the same quantity.

Balata carried coastwise from one port to another will require to be cleared on a Coasting Entry in the same manner as goods are presently cleared coastwise upon which the duties of Customs have not been paid.

J. M. REID,
Comptroller of Customs.

Custom House,
Georgetown,
15th March, 1911.

THE attention of importers and owners of warehoused goods is directed to the last paragraph in section 61 of the Tax Ordinance, 1911, which provides that on and after the 1st April next, all imported goods not duly entered for home use, warehousing or trans-hipment within fourteen days from the date of landing, and all goods not taken out of Bond for consumption in the Colony within four een days from the date of payment of duty, shall be subject to treble the storage rates specified in the section aforementioned.

J. M. REID,
Comptroller of Customs.

Custom House, Georgetown,
28th March, 1911.

Miscellaneous.

NOTICE.

MEDICAL DEPARTMENT.

AN examination of candidates desirous of qualifying as Nurse-Midwives will be held at the Public Hospital, Georgetown, on Friday and Saturday, the 21st and 22nd April, 1911, at 11 a.m.

Candidates must produce proof of having:—

1. Had six months' training at a recognised school.

Digitized by Google

2. Been present and assisted at not less than nine confinements under the supervision of a duly registered medical practitioner.
3. Attended the prescribed course of lectures.

The subjects of examination will be :—
1. Midwifery.
2. Care of newly-born infants and young children, and nursing generally.
3. Elementary Pharmacy.

There will be a written, a practical and an oral examination in above subjects. Any candidate who fails to pass will be required to undergo such further period of study as the examiners may direct.

Notice of intention to attend the examination must be given to the undersigned not later than the 7th April, 1911. Such notice must be accompanied by the certificates of training, etc.

C. M. BURTON,
Secretary, Medical Board,
Public Hospital, Georgetown,
17th March, 1911.

NOTICE.

MEDICAL DEPARTMENT.

IN accordance with Ordinance No. 4 of 1893, there will be exposed for sale by auction at the Public Hospital, Georgetown, on Saturday, 15th of April, 1911, at 12, noon, the following :—
1 pair silver-plated ear-rings.
2 brass finger-rings.

J. E. GODFREY,
Surgeon General.

Surgeon General's Office,
Georgetown, Demerara,
25th March, 1911.

SUMMARY OF REPORTS OF ESTATES' HOSPITAL FOR THE WEEK ENDING SATURDAY, 24TH DECEMBER, 1910.

	In-Patients.			Out-Patients.		
	M.	F.	T.	M.	F.	T.
Remaining from last week	740	342	1082	150	97	247
Admitted during week ...	651	254	905	153	83	236
Discharged during week...	651	295	946	138	89	227
Died during week... ...	24	13	37	...	...	...
Remaining at end of week	716	288	1004	165	91	256
Increase	....	..	....	15	....	9
Decrease	24	54	78	...	6	...

W. F. LAW, M.D., F.R.C.S.I.,
Acting Surgeon General.

BRITISH GUIANA.—MEDICAL DEPARTMENT.

ABSTRACT OF REPORTS OF HOSPITALS AT THE UNDERMENTIONED INSTITUTIONS.

FOR THE WEEK ENDING SATURDAY, 24TH DECEMBER, 1910.

HOSPITALS AT	Remaining from last week.			Admitted in the week.			Discharged in the week.			Died in the week.			Remaining at the end of the week.			Increase.	Decrease.	Number of Inmates.			Percentage of Sickness.	REMARKS.
	M.	F.	T.	M.	F.	T.	M.	F.	T.	M.	F.	T.	M.	F.	T.	Total.	Total.	M.	F.	T.	Total.	
H. M. P. Settlement ...	3	...	3	3	...	3	1	...	1	...	...	...	2	...	2	...	1	197	...	197	1·5	
Georgetown Prison ...	3	...	3	4	1	5	3	...	3	...	...	...	4	1	5	2	...	105	34	139	5·8	
New Amsterdam Prison ..	1	1	2	...	...	...	1	...	1	...	...	...	1	1	2	...	1	36	11	47	4·3	
Suddie Prison ...	...	...	...	...	...	...	...	...	...	...	...	...	...	...	...	...	...	32	4	36	...	
Overneeming Industrial School ...	3	...	3	2	...	2	3	...	3	...	...	...	2	...	2	...	1	98	...	98	5·1	
Total ...	10	1	11	6	1	7	8	...	8	...	...	...	8	2	10	2	3	468	49	517	3·5	

W. F. LAW, M.D., F.R.C.S.I.,
Acting Surgeon General.

Digitized by Google

SUPREME COURT OF BRITISH GUIANA.

GENERAL JURISDICTION.

THIS 22ND DAY OF MARCH, 1911.

In re THE ESTATE OF J. GONSALVES, DECEASED.

This is an application under the Administration Ordinance, 1887, for the decision of certain questions which have arisen in the administration of the estate of one J. Gonsalves by the executor of his will.

The first question is whether the testator dealt with the whole of the common property of himself and his wife or with his own half only.

The testator by his will after directing payment of his debts and funeral expenses and giving two small legacies states :—" I give and bequeath to my wife " (naming her) " to whom I am married in community " of property . . . . . one-half share of my " personal property of whatever property I may die " possessed of whether movable or immovable and of " whatever nature or kind soever and wheresoever " situate or whether the same be in possession, reser- " vation, remainder or expectancy nothing excepted " and then gives " the remainder half " to his sister and niece (naming them) share and share alike.

We think the testator dealt with his own half only of the common property. This construction is in accord with the rule that a testator in the absence of evidence to the contrary is presumed to dispose of his own property only. Also it alone gives a reasonable meaning to the residuary clause. For if in this case the testator be held to have dealt with the whole of the common property, then the bequest to his widow of one-half thereof would be useless, as the law would give her that without any testamentary provision to that effect made by him. On the other hand if he be deemed to have dealt with his own share only the provision quoted is effective, as it preserves to her the same interest in his property which (as the testator left no issue) she would have possessed had he died intestate. (Ord. 9 of 1909, sect. 3.) This construction also best suits the language used by the testator, who, after reciting his marriage in community of property, proceeds to dispose of his personal property : a phrase which cannot be taken to have been used in the English law sense as meaning property other than real, since the following words speak of it as including immovable as well as movable property, and which can therefore, in our opinion, mean only property which was his own.

The conclusion arrived at is strengthened by the fact that the testator's wife made her will on the same day his was made, one-half of the residue of her " personal property " being given to her husband and the other to her two sisters. Thus the scheme, so to speak, of the two wills is the same and by them the whole of the common property is disposed of. It was urged that the Court could not regard the provisions of Mrs. Gonsalves' will, but as it is stated to have been made at the testator's request and signed at the same time as his, we think her will may be regarded as a material fact known to the testator with reference to which he used the words written in his will. (Judgment of Blackburn, J., in Allgood v Blake, L.R. 8 Ex. at p. 163.)

The second question for decision is whether the executor is entitled to charge commission on the value of properties which have not been sold or realised by him or at all.

The question must be answered in the negative, such property not being money received by the executor. (Ord. 9 of 1909, sect. 29 : *Franco v. Franco*, G.J. 16th May, 1905 : *Sagar et al v. Hookumchand*, L.J., 25th November, 1905 : *In re Carreiro*, Insolv., 27th June, 1906.)

The third question is, whether (assuming the testator dealt with his half only of the common property) the executor is entitled to commission on $1,707.72 received by the executor, which formed part of the common estate, and is made up of $1,600 on deposit in the Colonial Bank at the date of the testator's death, of $32 interest thereon and $75.72 book and other debts owing at that date and collected by the executor. No debts appear to have been owing by the common estate and therefore the sum of $1,707.72, or the deposit and debts representing the same, would be equally divisible between the testator's estate and his widow, and the executor could, in our opinion, at most claim commission on one half of that sum. No question is raised as to his right to commission on the whole of that half and it is therefore unnecessary to consider that matter.

The fourth question is, at what rate the executor is entitled to charge commission. This question is not, strictly speaking, one which comes within the Administration Ordinance, 1887, but as it is one which has to be answered by the Court under Ordinance 9 of 1909, section 29, the Court will, to save the expense of a separate application, now deal with it. The testator's estate did not exceed $10,000 *in* value [Ord. 9 of 1909, sec. 29 (1) (a)] being, as appears from the executor's account, under $3,000 ; nor is the proviso to the section just cited applicable in this case. Hence the executor cannot at most be allowed more than ten per cent. on the amount of his " receipts." In view of the provision in section 29 (2) that the term " receipts" shall include " interest" and therefore interest on money on deposit receipt and that such money is not money which a testator can at any time without notice use, we think the later phrase in that sub-section " money in the hands of the deceased at the time of his death " does not include money *on deposit* at a Bank, as distinct from a balance on current account the decisions as to the meaning of " money in hand " in the case of bequests (Parker v. Marchant, 12 L.J. Ch. 385), not governing the construction of this statute. Therefore the same rate must be allowed on all the amounts already specified. We fix the rate at ten per cent.

The last question asked was not argued, counsel for the executor conceding that the charges therein mentioned other than a small one for an account book which charge he abandoned, could not be sustained in view of previous decisions.

The taxed costs of both parties, which, according to the Rules of Court, are taxed on one basis only and do not include retainers, may, we think, properly be borne by the testator's estate.

HENRY A. BOVELL, C.J.
M. J. BERKELEY, J.
LIONEL E. HAWTAYNE, actg. J.

Digitized by Google

LIST showing the number and description of all Strays impounded at the following Pounds in the Colony for the week ending Saturday, March 18, 1911, in accordance with section 14. Ordinance 1 of 1891.

Name of Pound.	When brought to the Pound.		Name of Party Bringing.	Name of Party Sending.	Place from whence Stray was sent.	Description of Animal.	Brand, Marks, Colour, &c., &c.	Remarks.
	Date.	Hour.						
ESSEQUEBO—								
Morawhanna	Nil	Nil	Nil	Nil	Nil	Nil	Nil	
Arakaka	Nil	Nil	Nil	Nil	Nil	Nil	Nil	

BRITISH GUIANA BANK.

PURSUANT to the Charter of Incorporation, is hereby published for the information of the Shareholders, the following Statement showing the whole amount of the Debts and Assets of the Corporation at the close of the half-year ending 31st December, 1910, and shewing also the total amount of its Notes payable on demand, which had been in circulation on the last day of each week of said period, together with the amount of specie, distinguishing each kind, and other Assets immediately available in each week for the discharge of such Notes.

Liabilities.

Due to the Public on account of Lodgments, including Interest on Deposits Current, Drafts on London outstanding or unadvised as paid, etc. ...	$ 1,685,513 99
Circulation	344,900 00
Dividends unclaimed	12,609 68
Superannuation and Retiring Allowance Fund	16,092 83
	$ 2,059,116 50

Assets.

Due to the Bank on Securities on Bills Discounted, Bonds and other Investments, Cash in hand and in the hands of Agents, Remittances to London outstanding or unadvised as paid, etc.	$ 3,181,917 44
Bank Premises, Office Furniture, etc...	33,500 00
	$ 3,215,417 44

Dates. 1910.	Notes in Circulation.	SPECIE.		Other Assets immediately available in Bonds and Cash in Agents' hands.
		Gold.	Silver.	
July. ... 2	$ 284,740	$ 14,379	$ 187,687	$ 781,210
9	265,975	14,247	177,605	743,875
16	260,720	14,234	196,630	731,522
23	258,150	14,199	177,783	630,981
30	294,390	14,421	177,835	634,402
Aug. ... 6	282,075	14,321	171,443	613,040
13	267,685	14,398	185,257	602,128
20	256,855	14,263	173,931	590,030
27	252,015	14,744	185,090	612,871
Sept. ... 3	278,800	14,573	172,571	619,085
10	269,275	14,685	189,901	659,138
17	254,250	14,381	177,729	677,739
24	256,040	14,431	185,572	695,123
Oct. ... 1	288,030	14,555	166,870	734,801
8	264,790	14,639	181,691	751,231
15	258,640	14,866	171,554	755,425
22	254,975	15,138	184,084	754,986
29	257,975	16,127	179,067	738,518
Nov. ... 5	266,350	16,353	189,258	771,653
12	251,510	16,465	181,896	762,170
19	258,545	16,844	189,154	788,590
26	253,480	17,055	189,113	790,369
Dec. ... 3	294,605	17,241	183,990	837,470
10	287,385	17,672	210,373	807,393
17	306,695	18,315	230,640	851,650
24	337,135	18,778	221,023	959,105
31	344,900	19,241	234,588	1,018,519

By Order of the Court of Directors.

JOHN B. LAING,
Managing Director.

Georgetown.
28th March, 1911.

Digitized by Google

PUBLIC HOSPITALS.—BRITISH GUIANA.

RETURN FOR THE WEEK ENDING SATURDAY, 24TH DECEMBER, 1910.

HOSPITAL AT	Remaining from last week.			Admitted.			Discharged recovered.			Discharged for other causes.			Died.			Remaining at the end of the week.			Out-patients.		
	M.	F.	T.	M.	F.	T.	M.	F.	T.	M.	F.	T.	M.	F.	T.	M.	F.	T.	M.	F.	T.
Georgetown ...	270	188	458	120	81	201	51	44	95	63	47	110	21	9	30	255	169	424	294	301	595
New Amsterdam ...	82	42	124	38	21	59	29	8	37	8	2	10	5	1	6	78	52	130	166	211	377
Suddie ...	45	30	75	16	16	32	3	2	5	14	13	27	2	...	2	42	31	73	37	43	80
Bartica ...	6	...	6	1	...	1	1	...	1	4	...	4	...	...	...	2	...	2	8	18	26
Morawhanna ...	5	1	6	6	4	10	1	1	2	4	...	4	1	...	1	5	4	9	21	6	27
Potaro	5	...	5	1	...	1	1	...	1	3	...	3	...	...	...	2	...	2	14	8	22
Arakaka	4	...	4	1	...	1	1	...	1	2	...	2	...	...	...	2	...	2	9	4	13
Total ...	417	261	678	183	122	305	87	55	142	96	62	160	29	10	39	386	256	642	549	591	1,140

PUBLIC ASYLUMS.

Lunatic Asylum ...	470	291	761	...	2	2	...	...	...	...	...	...	1	...	1	469	293	762	...	...	...
Leper Asylum ...	303	133	436	2	...	2	...	...	...	1	...	1	3	2	5	301	131	432	...	...	...
Total ...	773	424	1,197	2	2	4	...	...	...	1	...	1	4	2	6	770	424	1,194	...	...	...

PUBLIC DISPENSARIES.

DISPENSARIES AT	OUT-PATIENTS.		
	M.	F.	T.
Georgetown No. 1 ...	15	33	48
Do. 2 ...	20	45	65
Do. 3 ...	19	36	55
Medical Station, Albouy's Town ...	25	38	63
Demerara River ...	5	6	11
Berbice do. ...	6	2	8
Upper Pomeroon River ...	10	12	22
Lower Pomeroon River ...	4	3	7
Moruca ...	13	6	19
Total ...	117	181	298

W. F. LAW, M.D., F.R.C.S.I.,
Acting Surgeon General.

GEORGETOWN, DEMERARA.—Printed and Published every *Wednesday and Saturday*, and on such Extraordinary Days as may be directed by His Excellency the Governor, by "The Argosy" Company, Limited, at their Office, Lot 35, Water Street Robb's Town. Subscription—Four Dollars per annum; Single Copies, 4 Cents each.—Wednesday, 29th March, 1911.

Digitized by Google

Vol. XXXIII. No. 27.

769

The Official Gazette

OF BRITISH GUIANA.

Published by Authority of His Excellency the Governor.

GEORGETOWN, SATURDAY, APRIL 1st, 1911.

Government Notice.

GOVERNMENT SECRETARY'S OFFICE,
Georgetown, Demerara,
143. 31st March, 1911.

IN pursuance of section 128 of the Georgetown Town Council Ordinance, 1898, the Report of the Mayor and Town Council of the City of Georgetown for the year 1910, and the Estimate of Ways and Means for the current year, which have been laid before the Governor, are hereby published for general information.

By Command,

CHARLES T. COX,
Government Secretary.

To His Excellency Sir Frederic Mitchell Hodgson, K.C.M.G., Governor and Commander-in-Chief in and over the Colony of British Guiana, Vice-Admiral and Ordinary of the same, &c., &c., &c.

The Report of the Mayor and Town Council of the City of Georgetown respectfully sheweth—

That your Reporters in accordance with the provisions of the Georgetown Town Council Ordinance, 1898, have now the honour to transmit herewith for the information of Your Excellency the accounts of the Corporation for the year 1910 as follow:—

Statements A and B—Showing the funds of the Mayor and Town Council and the administration thereof from the 1st January to the 31st December, 1910, the former Statement comprising the sums voted and the actual sums expended, and the latter showing the estimated Ways and Means for the year 1910, and the actual yield of the items for the year.

Statement C—Is a recapitulation of Statements A and B.

Statement D—Cash Account of the Corporation for the year 1910.

Statement E—Showing the amount spent on account of Loan Bonds issued under Ordinance No. 1 of 1896, incorporated in Ordinance No. 25 of 1898.

Statement F—Is the Balance Sheet of the Corporation for the year ending 31st December, 1910.

Digitized by Google

The Estimate for the current year now submitted to Your Excellency amounts to $274,508 38. In it provision has been made for the requirements of the City, and for the re payment of instalments of loans, and interest on unpaid Capital falling due during 1911.

A Statement of the Ways and Means to meet such Estimate of $274,508 38, is herewith also submitted to Your Excellency.

All of which is respectfully submitted.

(Signed) PHILIP NAT. BROWNE, Mayor.

L.S.

do. J. BARRINGTON WOOLFORD, Town Clerk.

Georgetown, 14th March, 1911.

Digitized by Google

STATEMENT

OF THE FUNDS OF THE CITY OF GEORGETOWN AND THE ADMINISTRATION THEREOF BY THE MAYOR AND TOWN COUNCIL OF SAID CITY, BETWEEN THE 1ST JANUARY, 1910, AND THE 31ST DECEMBER, 1910, VIZ.:—

A.

ITEMS.	Sums Voted.		Sums Expended.		Unspent Balance.	Excess of Expenditure.	REMARKS.
		Total.		Total.			
BONDS REDEEMABLE—							
EAST DEMERARA WATER SUPPLY LOANS—							
(Ord. 12, 1884, Schedule III.) Portion due 31st Decr., 1910		$ 445 90					
(Ord. 12, 1884, Schedule IV.) Portion due 31st Decr., 1910		297 56					
(Ord. 9, 1886.) Portion due 30th June, 1910		62 94					
(Ord. 5, 1890.) Portion due 31st Decr., 1910		114 00					
Portion due 31st Decr., 1910		28 57					
Portion due 31st Decr., 1910		28 57					
Portion due 31st Decr., 1910		28 57					
NEW IMPROVEMENT LOAN—							
(Ord. 3 of 1888, now 25 of 1898, Sec. 180.) Portion due 30th June, 1910		12,000 00					
LOAN BONDS—							
(Ord. 1, 1896, and 25, 1898.) Portions due 1st October, 1910 ...		18,100 00	$ 31,106 11	$ 31,106 11			
INTEREST ACCOUNT—							
EAST DEMERARA WATER SUPPLY LOANS—							
(Ord. 12, 1884, Schedule III.) On $2,675 45 for 6 months to 30th June	$ 56 85						
On $2,675 45 for 6 months to 31st Decr.	56 85						
(Ord 12, 1884, Schedule IV.) On $1,785 42 for 6 months to 30th June	37 94						
On $1,785 42 for 6 months to 31st Decr.	37 94						
(Ord. 9, 1886.) On $1,196 01 for 6 months to 30th June	25 42						
On $1,133 07 for 6 months to 31st Decr.	24 08						
(Ord. 5, 1890.) On $570 00 for 6 months to 30th June	12 11						
On $570 00 for 6 months to 31st Decr.	12 11						
On $285 70 for 6 months to 30th June	6 07						
On $285 70 for 6 months to 31st Decr.	6 07						
On $342 84 for 6 months to 30th June	7 29						
On $342 84 for 6 months to 31st Decr.	7 29						
On $428 55 for 6 months to 30th June	9 11						
On $428 55 for 6 months to 31st Decr.	9 11	308 24	$ 308 24				
NEW IMPROVEMENT LOAN—							
(Ord. 3, 1888, now Ord. 25, 1898, Sec. 180.) On $36,000 00 for 6 months to 30th June	810 00						
On $24,000 00 for 6 months to 31st Decr.	540 00	1,350 00	1,350 00				
LOAN BONDS—							
(Ord. 1 1896, now 25, 1898.)							
On $256,000 00 for 6 months to 1st April	5,120 00						
On $256,000 00 for 6 months to 1st Octr.	5,120 00						
On $11,000 00 for 6 months to 1st April	192 50						
On $11,000 00 for 6 months to 1st Octr.	192 50	10,625 00	12,283 24	10,625 00			
On overdrafts B. G. Bank	...			834 42	13,117 66		834 42 Could not be estimated.
Carried forward	$ ...		$ 43,389 35	$ 44,223 77	$	$	834 42

Digitized by Google

STATEMENT A.—(CONTINUED.)

ITEMS.	Sums Voted.		Total.	Sums Expended.	Total.	Unspent Balance.	Excess of Expenditure.	REMARKS.
Brought forward	$		$ 43,389 35	$	$ 44,223 77	$	$ 834 42	
CONSTABULARY—								
1 Sergeant	480 00			480 00				
1 Corporal	300 00			300 00				
1 Constable at Cumingsburg Market.	300 00			300 00				
5 Market Constables	1,300 00			1,296 38				
9 Ordinary Constables	1,944 00	4,324 00		1,899 30				
UNIFORMS—								
18 Sets Uniforms (including Constable at Abattoir)		378 00	4,702 00	383 31	4,658 99	43 01		
FIRE BRIGADE—								
PERSONAL EMOLUMENTS—								
1 Superintendent	960 00							
4 Inspectors of Police	1,440 00							
1 Engineer	600 00							
1 Assistant Engineer	432 00							
1 Sergeant-Major...	600 00							
1 Sergeant	432 00							
4 Corporals	1,344 00							
6 1st Class Privates	1,728 00							
6 2nd Class Privates	1,440 00							
32 3rd Class Privates	6,912 00							
2 Supernumerary Constables ...	480 00	16,368 00		16,319 00				
ALLOWANCES—								
House provided by Council for Superintendent—Rent	480 00			480 00				
N.C. Officers and Men	2,160 00	2,640 00		2,160 00				
SUNDRIES—								
Fire alarm Boxes	480 00			5 04				Freight returning sample Box and fittings.
Rental of Fire Stations	720 00			720 00				
Repairs to Engines and Painting ...	300 00			142 24				
Firewood and Coals	75 00			65 46				
Implements, Hose Reels, &c. ...	1,200 00			651 03				
Waste, Bathbrick, &c.	80 00			93 41				
Rental of Telephone	314 00			314 38				
Keep of Horses and Grooms' Wages	1,300 00			1,185 31				
Purchase and Repairs to Harness...	80 00			69 28				
Housing of Fire Brigade Implements	475 00			475 00				
Contingencies	240 00			* 395 28				* Cost of Hose Reel Shed at Louisa Row amounted to $55.10 authorized 14. 2. 10.
Veterinary Surgeon	120 00	5,384 00		120 00				
STEAM FLOATING ENGINE—								
1 Engineer	480 00							
2 Firemen...	540 00			900 00				
2 Deckmen	360 00							
Firewood and Coals	100 00			102 67				
Oil, Waste, Bathbrick, &c.... ...	80 00			24 64				
Miscellaneous	80 00			57 22				
Docking charges	200 00			288 71				
Implements, Hose, &c.	500 00			287 18				Authorized 12.12.10.
Insurance...	126 00			126 00				
Periodic Inspection "Vesta", Town Engines, &c.	240 00	2,706 00	27,098 00	240 00	25,221 85	1,876 15		
FLUSHING SCHEME—KINGSTON								
Pay of Ranger		146 00		146 00				
Concrete Walls for Stop-off ...		250 00		268 61				Excess passed 14.11.10.
Contingencies, Weeding, &c. ...		50 00						
Repairing and Painting Watch House		50 00	496 00	40 77	455 38	40 62		
LIGHTING THE STREETS OF THE CITY—								
168 Arc and 116 Incandescent Lamps			17,881 50		17,879 46	2 04		
LAW EXPENSES—								
Annual retainer to Legal Adviser ...		240 00		240 00				
Occasional Legal assistance ...		100 00	340 00	53 32				Including cost of witnesses in several cases. *Authorized 14 11. 10. Excess passed 28.12.10.
Cost in action, Farrell vs. Town Clerk		...		* 150 46	443 78		103 78	
LOCAL SANITARY AUTHORITY—								
Lime and other Disinfectants ...		1,200 00		1,040 65				
Printing Books, Notices, &c. ...		100 00		114 46				
Incidental Expenses—"Clayton Fumigator"		25 00		2 88				
Incidental expenses under Food and Drugs Ordinance ...		25 00		14 48				
Probable cost 4 doz. Orderly Bins ...		150 00	1,500 00	142 22	1,314 69	185 31		
Carried forward	$	$	$ 95,406 85		$ 94,197 92	$ 2,147 13	$ 938 20	

Digitized by Google

STATEMENT A.—(CONTINUED.)

ITEMS.	Sums Voted.	Total.	Sums Expended.	Total.	Unspent Balance.	Excess of Expenditure.	REMARKS.
Brought forward	$	$ 95,406 85	$	$ 94,197 92	$ 2,147 13	$ 938 20	
LABOUR AND SANITARY SUPERINTENDENCE—							
SALARIES—							
Medical Officer of Health, 6 months at $60	360 00		360 00				
Idem under new scheme, 6 months at £900 per annum							
Travelling Allowance, 6 months at £100 per annum	2,400 00		1,461 00				On half pay from 4 Sep., 1910.
Government paying Moiety—£500 6 months							
Veterinary Surgeon	1,320 00		1,320 00				
8 Overseers and 4 Sub-Sanitary Officers	6,780 00	10,860 00	6,780 00				
Acting Health Officer of the City ...			325 16				Authorized 19.7.10.
Microscope and other Scientific Apparatus for M.O.H.		480 00	* 47 00				*Office Furniture.
Rent of Office for M.O. of Health (2 months)			40 00				Authorized 27.6.10.
LABOUR—							
10 Foremen of Gangs	2,080 00						
District Labour of 10 Gangs ...	13,000 00		14,885 54				
1 Cart Foreman	208 00						
7 Men attending Stone Carts ...	940 80		1,046 02				
16 Men and 16 Boys attending Rubbish Carts	3,525 12	19,753 92	2,818 34				
CART HIRE—							
7 Stone Carts, Mules, &c.	2,450 00		2,352 17				
16 Rubbish Carts. Mules, &c. ...	6,120 00	8,570 00	6,061 47				
IMPLEMENTS—							
Wheelbarrows, Picks, &c.		500 00 40,163 92	632 67	38,129 37	2,034 55		
LE REPENTIR AND BOURDA CEMETERIES.—							
LE REPENTIR—							
Pay of Sexton	1,320 00		1,320 00				
Pay of Foreman	420 00	1,740 00	420 00				
LABOUR—							
Digging	440 00		440 00				
Weeding	2,540 00		2,690 24				Excess authorized 14.11.10.
Marking off Grave Spaces	1,420 00		1,345 46				
Grave Diggers	1,100 00		1,211 32				
Receiving Corpses from Hospital ...	120 00	5,620 00	120 00				
Roads and Bridges, &c., Upkeep ...	1,000 00		1,000 75				
Repairs, &c., Gates and Bridges ...	200 00	1,200 00	205 54				
Implements, Stationery, etc. ...		50 00	53 75				
Greenheart, for Paals... ...		40 00	37 50				
Repairs to Shelters		25 00	23 49				
		8,675 00		8,869 55		194 55	
Refund cost of Tablet fee			1 50				
BOURDA—							
Keeping grounds in order		225 00 8,900 00		258 36		33 36	Excess authorized 14.11.10.
MAYOR OF GEORGETOWN—							
Annual Vote at his disposal		1,000 00		1,000 00			
MARKETS & CONNECTIONS—							
STABROEK MARKET—							
Clerk of Markets	1,800 00		1,800 00				
Assistant ditto	720 00		738 75				$18.75 extra paid during acting appointments, authorized 11 Apl., 1910. Authorized 28 Nov., 1910.
Stelling Check Clerk	420 00		420 00				
2 Night Watchmen	240 00	3,180 00	235 00				
Junior Clerk			60 00				
SCAVENGING—							
Head Scavenger	180 00						
5 Scavengers	728 00		865 76				
Occasional extra Scavenging ...	100 00		96 32				
Carting away Rubbish	180 00	1,188 00	180 00				
SUPPLIES—							
Implements, Disinfectants, &c., &c...	300 00		375 80				Excess passed 28.12.10.
Repairs to Stalls, Fittings, &c. ...	300 00		278 44				
Extending Northern Stelling for Fish Market	1,200 00		899 28				
General repairs to Structure, &c. ...	300 00		118 36				
Winding Clock and keeping in order.	51 00	2,151 00	51 00				
LIGHTING—							
Lighting with Electricity		828 00	828 00				
Carried forward	$	$ 7,347 00 $ 145,470 77	$ 6,946 71	$ 142,455 20	$ 4,181 68	$ 1,166 11	

Digitized by Google

STATEMENT A.—(CONTINUED.)

ITEMS.	Sums Voted.	Total.	Sums Expended.	Total.	Unspent Balance.	Excess of Expenditure.	REMARKS.
Brought forward	$	$ 7,347 00	$ 145,470 77	$ 6,946 71	$ 142,455 20	$ 4,181 68	$ 1,166 11
BOURDA MARKET—							
Watchman and Scavenger (2 men) ...	264 00			246 20			
Incidental Expenses, &c.	100 00			93 09			
Repairs, Painting, &c.	50 00			19 95			
Sanitary service	24 00			24 00			
Winding Clock and keeping in order..	20 00	458 00		20 00			
CUMINGSBURG MARKET—				225 00			
Watchman and Scavenger (2 men) ...	250 00			79 67			
Incidental Expenses, &c.	100 00			77 44			
Repairs and Painting, &c.... ...	50 00			36 00			
Sanitary Service	36 00	436 00		18 00			Authorized 10.1.10.
Acting Watchman...							
ABATTOIR—				420 00			
Constable in charge	420 00			463 20			Excess passed 14.11.10.
Watchmen and Scavengers... ...	350 00			316 92			
Lighting with Electricity	269 50			64 00			
Official Slaughterers	143 00			64 74			
2 Humane Killers and Cartridges ...	200 00			248 04			Excess passed 14.11.10.
Repairs to Stelling, etc.	400 00			178 09			
Supplies	100 00			76 49			
Cattle Conveyance, &c.	100 00	1,982 50					
Moiety of Inspecting Fees under By-law, passed 22.3.10				7 87			
POUND—				144 00			
Watchman	144 00						
Incidental Expenses	25 00	169 00					
LICENCES TO GOVERNMENT—							
In lieu of Stall Licences:—							
Stabroek Market	200 00						
Cumingsburg Market	30 00						
Bourda Market	30 00	260 00	10,652 50	260 00	10,029 41	623 09	
NIGHT SOIL CONSERVANCY—							
WERK-EN-RUST SPECIAL DISTRICT AND PRIVATE SERVICES.							
Labour collecting, &c.	1,352 00			1,300 00			
Mule Hire...	1,284 00			1,277 50			Excess passed 14.11.10.
Repairs, Working Plant	300 00			460 96			
Supplies—Oils, Disinfectants, &c. ...	50 00			33 44			
Reconstructing and renewing Closets, etc.	400 00	3,386 00		454 11			
GOVERNMENT INSTITUTIONS—							
Labour collecting, &c.	2,912 00			2,886 00			
Mule Hire...	2,580 00			2,555 00			Excess passed 14.11.10.
Repairs Working Plant	600 00			695 98			
Supplies—Oil, Disinfectants, &c. ...	150 00	6,242 00		82 81			
ODORLESS EXCAVATOR—							
Pay of Overseer in Charge	540 00			540 00			
Expenses including Mule hire and attendance	6,000 00			5,760 46			
Renewing Vans, Hose, etc. ...	2,000 00	8,540 00		2,105 92			
Compensation for damage by bursting of Hose				3 00			
Refund of Fee				1 00			
KINGSTON RECEIVING SHED—				246 16			
Day and Night Watchmen ...	262 80			75 07			
Lighting with Electricity	75 00			2 28			
Supplies, &c.	50 00			427 34	18,907 03		1 23 Excess passed 14.11.10.
Repairs	350 00	737 80	18,905 80				
PAVEMENTS— Renewals and Repairs			500 00		179 28	320 72	
PENSIONS— Retired Town Constable Blackmore.			86 40	86 40	386 40		300 00 See Minutes of Council 27.6.10. fixing allowance.
,, Town Supt. L. M. Hill ...				300 00			
PUBLIC STELLINGS—							
Renewals and repairs		800 00			721 54	128 46	
Painting Cranes and Handrails ...		50 00	850 00				
PUBLIC CONVENIENCES—							
TOWN TANKS—							
Pay of 13 Tank keepers	468 00			468 00			
Repairs to Gutters and Sheds, etc....	200 00	668 00		56 73			
Carried forward	$	$ 668 00	$ 176,465 47	$ 524 73	$ 172,678 86	$ 5,253 95	$ 1,467 34

Digitized by Google

STATEMENT A.—(CONTINUED.)

ITEMS.	Sums Voted.		Sums Expended.		Unspent Balance.	Excess of Expenditure.	REMARKS.
		Total.		Total.			
Brought forward	$	$ 668 00	$ 176,465 47	$ 524 73	$ 172,678 86	$ 5,253 95	$ 1,467 34	
PUBLIC CONVENIENCIES—(Continued.)							
FREE BATHING HOUSES...							
Pay of 4 Watchmen...	467 20			466 72			
Repairs, Painting, &c.	200 00	667 20		129 72			
WASH HOUSES—							
Repairs to Buildings, &c.		50 00		1 80			
STREET NAMES, LOT NUMBERS, &c.							
Renewing where necessary ...		100 00		79 78			See Resolution for numbering Lots. Minutes of Council 25. 4. 10.
DRINKING FOUNTAINS AND FREE TAPS—							
Maintenance of Forshaw Memorial Clock	24 00			24 00			
Lighting with Electricity do. ...	60 00			52 53			
Repairing Services, New Cocks, &c.	250 00	334 00		240 05			
URINALS—							
Renewing Services, Painting, &c. ...		50 00		43 13			
BANDSTANDS—							
Painting Queen Victoria Memorial Bandstand at Seawall		40 00		38 33			
CARNEGIE FREE PUBLIC LIBRARY—							
Moiety of annual charge for Maintenance		1,680 00	3,589 20	1,680 00	3,280 79	308 41	
PUBLIC RECREATION GROUNDS—							
PROMENADE GARDENS—							
Supervision	240 00			240 00			
Night Watchman	132 00			132 00			
Labour	1,100 00			1,105 74			
Shell, &c., ...	200 00			192 00			
Plants and Seeds	50 00			12 38			
Flower Pots, Tubs, Baskets, &c. ...	50 00			22 16			
Hose, Tools, Water Services, &c., ...	200 00			182 61			
Repairs to Fern Houses ...	100 00			...			
Repairs and painting Garden Seats..	100 00			101 42			
Lighting for Concerts, &c.	75 00			14 54			
Constables for ditto	75 00	2,322 00		5 84			
Refund proportion, Cost of Light ...				3 00			
PARADE GROUND—							
Mowing, digging drains, &c. ...		50 00		23 93			
COMPANY PATH GARDENS—							
Labour, &c.		250 00		241 55			
RUSSELL MEMORIAL—							
Attending Plants, &c.		25 00		21 43			
MARKET SQUARES—							
Attending plants		50 00		43 20			
STREET PLANTS—							
Attending Street Trees	250 00			292 83			
Spars, Cordage, &c.	10 00	260 00	2,957 00				Including $48 Cutting trees specially authorized 8.8.10.
QUEEN VICTORIA AVENUE—							
Repairing and renewing Guard Posts				7 57	2,642 20	314 80	
PRINTING, STATIONERY & ADVERTISING—							
Probable cost			1,500 00		1,674 19	174 19	Excess passed on 14.11. 1910.
REFUSE DESTRUCTOR—							
Clerk in Charge		480 00		480 00			
Pay of Watchman...		124 80		129 40			
Working Expenses...		1,400 00		1,326 00			
Supplies and Incidentals		50 00		36 94			
General Repairs		250 00	2,304 80	232 65	2,204 99	99 81	
Carried forward	$		$ 186,816 47		$ 182,481 03	$ 5,976 97	$ 1,641 53	

Digitized by Google

STATEMENT A.—(CONTINUED.)

ITEMS.	Sums Voted.		Sums Expended.		Unspent Balance	Excess of Expenditure.	REMARKS.
		Total.		Total.			
Brought forward ...	$	$ 186,816 47	$	$ 182,481 03	$ 5,976 97	$ 1,641 53	
SALARIES—							The differences in Salaries have been caused by the death of Town Clerk in March and new appointment in July; acting appointments from April to June authorized 11.4.10., retirement of Town Supt. at 30 Sept. and appointment of Asst. Town Supt. to the post. Excess passed 14.11.10.
Town Clerk	3,840 00		2,760 00				
Accountant	1,680 00		1,592 50				
Second Clerk	1,080 00		1,053 75				
Third Clerk	900 00		837 50				
Fourth Clerk	240 00		164 59				
Messenger, Town Clerk's Office ...	360 00	8,100 00	360 00				
Town Superintendent	3,840 00		3,360 00				
Assistant ditto.	1,320 00		990 00				
Carriage allowance—personal to Mr. Thomas	144 00		108 00				
Chief Clerk Town Suptdt's Office ...	600 00		582 50				
Second Clerk do. ...	480 00		447 50				
Messenger do. ...	270 00	6,654 00	270 00				
Two Auditors		480 00	480 00	13,006 34	2,227 66		
		15,234 00					
SLUICES AND MAIN DRAINAGE—							
Pay of 3 Koker Watchmen ...	438 00		442 16				
General Repairs	200 00	638 00	280 48				
Jetting High Street Trench ...		100 00	102 03				
DRAINING ENGINE DEPOT—							
Working Expenses and Attendants...	100 00		28 52				
Repairs and Incidentals	100 00	200 00					
SUB-MAIN DRAINS—							
Renewing alley gates and fencing ...		200 00	122 38	975 57	162 43		
		1,138 00					
STONE DEPOT—							
Road Material	15,000 00		15,014 29				
Labour	4,000 00	19,000 00	3,791 63				
Engineer and Foreman	480 00		480 00				
Engine Driver	268 80		102 32				
Watchman	146 00	894 80	140 00				Excess passed 14.11.10.
Supplies—Fuel, Oil, &c.	550 00		694 73				" "
New Wearing parts, &c.	500 00		558 49				
General Repairs ...	300 00	1,350 00	197 49				
STEAM ROAD ROLLER—							
Working Expenses ...	1,200 00		907 34				
General Repairs ...	200 00	1,400 00	195 18	22,081 47	563 33		
		22,644 80					
STREET DRAINS AND GUTTERS—							
1,180 ft. Cumings St., N.C., west side	1,000 00		986 11				Excess passed 14.11.10.
250 ft. Lamaha St., Colonial Hospital	150 00	1,150 00	176 84				
General repairs to old drains, &c. ...		250 00	226 84	1,389 79	10 21		
		1,400 00					
TELEPHONES—							
Hire for the year		216 00		216 00			
TOWN HALL—							
Pay of Warden	300 00		300 00				
Current Expenses	150 00		111 40				
Reflooring Basement	300 00		285 77				
General repairs to structure, &c. ...	250 00	1,000 00	211 89				
Insurance Premiums		405 00	405 00				
ORGAN EXPENSES...							
City Organist	100 00		100 00				
Recitals and Incidentals	200 00		259 90				See Statement B for Recital Tickets.
Constables, attendance	75 00	375 00	66 88				
CENTRAL FIRE STATION—							
Cost of Concrete Apron	55 00		22 32				
Painting and repairs to Stalls, &c. ...	100 00	155 00	61 90				
RESIDENCE SUPT. FIRE ENGINE.							
Proportion of balance cost of erection (1st year)	497 53		497 53				
Incidental Expenses, &c.	50 00	547 53	27 66				
Cost of Lighting			* 43 13				*Refunded by Supt., as per Statement B.
GROUNDS—							
Keeping in order, &c.	200 00		163 88				
Repairs Bath Rooms, &c.	50 00		24 79				
Sanitary Services	75 00	325 00	72 00				
		2,807 53					
Refunded for hire of Hall			14 68	2,668 73	138 80		
Carried forward ...	$	$ 230,256 80		$ 222,818 93	$ 9,979 40	$ 1,641 53	

Digitized by Google

STATEMENT A.—(CONTINUED.)

ITEMS.	Sums Voted.		Total.	Sums Expended.	Total.	Unspent Balance.	Excess of Expenditure.	REMARKS.
Brought forward	$	$	$ 230,256 80	$	$ 222,818 93	$ 9,079 40	$ 1,641 53	
TUNNELS AND BRIDGES—								
IRON—								
Painting and Incidentals		100 00		59 33				
BRICK AND CONCRETE—								
General repairs		250 00		54 18				
PIPE CONNECTIONS—								
Substituting for decayed Box Tunnels		100 00		85 17				
WOODEN—								
General renewals and repairs ...	750 00			696 82				
Painting hand-rails	200 00	950 00	1,400 00	157 03				
Reconstructing Bridge at Water and Princes Streets				580 46	1,632 99		232 99	Special vote of $500 authorized 14.10.10.
WATERING STREETS OF THE CITY—								
Mule Hire		2,880 00		2,366 40				
Labour		616 00		531 92				
Repairing Water Carts and Vans ...		150 00						
Renewing Hose, cocks, etc. ...		150 00	3,796 00	261 71	3,160 03	635 97		
WATER WORKS—								
SALARIES—								
Mechanical Engineer	1,920 00			1,920 00				
Clerk and Storekeeper	300 00	2,220 00		282 50				Difference caused by acting appointments authorized 11.4.10
WORKING EXPENSES—								
General Staff, &c.		4,802 82		4,744 81				
Telephone Attendants		349 30		320 58				
Reservoirs Watchmen		288 00		288 00				
Stores		550 00		495 34				
Lighting with Electricity ...		260 00		325 93				* Excess authorized 28.11.10.
Fuel		8,600 00		* 9,262 71				
Cleaning Reservoirs		100 00		75 00				
Upkeep Engines, Mains, &c. ...		4,500 00		3,461 14				
CANAL PUMP—								
Coals, Firewood, Oil, &c.	250 00							
Attendance	250 00							
Painting Engine House	35 00	535 00						
GENERAL EXPENSES—								
House Service—Labour	2,500 00			2,271 85				
House Service—Material	2,700 00			2,189 82				
Stationery and Books	80 00			65 60				
Miscellaneous	50 00	5,330 00		61 00				
INSURANCE								
On Buildings and Machinery ...		500 00	28,035 12	500 00	26,264 28	1,770 84		
WATER ASSESSMENTS—								
Lamaha		950 00		920 68				
East Demerara ...		350 00	1,300 00	368 18	1,288 86	11 14		
APPRAISEMENTS—								
Cost for General appraisement of the City...		3,000 00		3,000 00				
Printing Books, &c.		100 00	3,100 00	93 09	3,093 09	6 91		
LICENCES AND BADGES—								
Probable cost of			300 00	299 74				
Printing, &c., for Inspector of Hackney Carriages				8 52	308 26		8 26	
FINES AND PENALTIES—								
Share to be paid Officers, &c. ...			50 00	125 00				
Amount refunded for overloading Carts, &c.				* 71 00	196 00		146 00	* Authorized 27.6.10.
SEA WALL—								
Government towards upkeep ...			850 00		202 50	647 50		Prop. of $810. 1909-10 paid to 31st March, 1910, balance unclaimed.
CONTINGENCIES—								
At disposal under this Vote ...			668 39					
Stamps for Postage and Receipts ...				130 26				
Ice, Posting Notices, &c.				96 66				
Acting Messengers				44 72				
Cab, and Carriage Hire and Tram Tickets				43 52				
Cheque Books Stamped				32 00				
Keeping Clocks in order				16 00				
Hire of P. O. Box				5 00				
Carried forward... ..	$	$	$ 269,756 31	$ 368 16	$258,964 94	$12,151 76	$ 2,028 78	

Digitized by Google

STATEMENT A.—(Continued.)

ITEMS.	Sums Voted.		Sums Expended.		Unspent Balance.	Excess of Expenditure.	REMARKS.
	$	Total.	$	Total.			
Brought forward		$ 269,756 31	$ 368 16	$ 258,964 94	$12,151 76	$ 2,028 78	
CONTINGENCIES.—Continued.							
Renovating Office Furniture, &c. ...			49 46				
Cleaning Vaults, Floors, &c. ...			15 00				
Surveying Instruments for Town Superintendent's Department ...			160 74				
Sundries			54 79				
			648 15				
Compensation to J. Mapp for injuries sustained at Werk-en-Rust koker...			5 00				
Hospital Expenses for P. C. Trotman re cocoanut accident			5 12				
Gratuity to men in connection with fire in Kingston.			5 00	663 27	5 12		
		$ 269,756 31		$ 259,628 21	$12,156 88	$ 2,028 78	

Sums Voted ...	...$ 269,756 31
Sums Expended	... 259,628 21
Unexpended Balance	...$ 10,128 10

Georgetown, Demerara, 31st December, 1910.

PHILIP NAT. BROWNE, Mayor.

J. BARRINGTON WOOLFORD, Town Clerk.

Digitized by Google

Statement B.

1910.

ITEMS.	Estimated on Ways and Means.	Actual Sums Yielded.	Amounts Received.	Short of Estimate.	In Excess of Estimate.	Balance Outstanding at 31st Decr.	REMARKS.
EXPECTANCIES FROM GOVERNMENT—							
Towards up-keep of Roads and Streets of the City	$ 5,000 00	$ 5,000 00	$ 5,000 00				All amounts due by the Colony are entered up as if received.
Share of upkeep of Vlissengen Drainage	125 00	125 00	125 00				
Share of upkeep of Kingston Flushing Scheme	400 00	400 00	400 00				
Moiety under Fire Brigade Scheme ...	13,549 00	12,610 93	12,610 93	$ 938 07			
Moiety, Salary and Travelling Allowance Medical Officer of Health (6 months) ...	1 200 00	810 00	810 00	390 00			
Moiety of lease of Land at America Stelling, in terms of Govt. Secretary's letter, 7th April, 1910, No. 6,958/09, 6 months to 31st December ...		180 00	180 00		$ 180 00		
PUBLIC RECREATION GROUNDS—							
Sale of flowers and hire of plants ...	400 00	400 26	400 26				
Concert Tickets and hire of Gardens ...	250 00	22 84	22 84	227 16	26		
Use of Parade Ground...	25 00			25 00			
Use of Bourda Green	25 00	7 00	7 00	18 00			This sum is for hire of Gardens only.
For old Hose sold		1 68	1 68		1 68		
MARKETS AND CONNECTIONS—							
Revenue from Stabroek Market ...	21,500 00	21,087 31	20,487 74	412 69		$ 599 57	
" " Cumingsburg Market ...	1,000 00	1,083 48	980 27		83 48	103 21	
" " Bourda Market	1,400 00	1,337 60	1,312 91	62 40		24 69	
" " Slaughter House ...	7,500 00	7,456 08	7,358 75	43 92		97 33	
Net Pound Fees	150 00	163 20	156 88		13 20	6 32	
NIGHT SOIL CONSERVANCY—							
Special Sewage Rate, Werk-en-Rust ...	676 75	676 75	641 75				
From Government Institutions... ...	5,600 00	5,600 00	5,600 00			35 00	
" do. for Charlestown Dispensary ...	30 00	30 00	30 00				
" Private Premises	900 00	878 13	878 13	21 87			
For use of Excavators	4,500 00	4,442 00	4,442 00	58 00			
For old Rubber Hose sold		24 45	24 45		24 45		
CEMETERIES—							
From Le Repentir for interments and sale of land, &c.	6,500 00	7,054 89	7,054 89		554 89		
From Hospital for receiving Corpses ...	120 00	120 00	120 00				
From rent of Grass and Fruit Trees ...	1,440 00	1,440 00	1,080 00			360 00	
For 12 months' rent of old Rest House ...		12 00	12 00		12 00		
For Sale of Road Material		1 32	1 32		1 32		
THOMAS LANDS—							
For 12 months rent of Pasture... ...	360 00	360 00	270 00			90 00	
REFUSE DESTRUCTOR—							
Sale of Residues, burning fees, &c. ...	800 00	717 34	717 34	82 66			
WATER WORKS—							
Supply of Water to Govt. Institutions ...	6,000 00	6,000 00	6,000 00				
" " " for Private Services ...	7,000 00	6,899 46	6,899 46	100 54			
Pipes and Materials	3,000 00	2,129 10	2,129 10	870 90			
From Hand-in-Hand Fire Ins. Company	1,000 00	1,000 00	1,000 00				
From B.G. Mutual Fire Ins. Company	250 00	250 00	250 00				
From sale of old C. I. Pipes and other old Materials		1,143 98	1,143 98		1,143 98		
From Sale of Sundry Piping, &c. ...		56 52	56 52		56 52		
From sale of Coconuts		12 88	12 88		12 88		
From Sale of Old Pump		25 00	25 00		25 00		
STONE DEPOT—							
From Sale of Stone. &c.	300 00	154 26	154 26	145 74			
From Sale of old Iron		40 30	40 30		40 30		
For hire of Pump		8 00	8 00		8 00		
LICENCES AND BADGES—							
From Cabmen, Cartmen, Porters, Boatmen, Butcher's Shops and Milk Sellers.	900 00	1,111 60	1,096 60		211 60	*15 00	* Butcher's shops
FINES AND PENALTIES—							
Under Ordinance 25, 1898, and 13, 1907 ...	200 00	448 18	448 18		248 18		
From Constables for breaches of discipline		3 00	3 00		3 00		
TOWN HALL AND ADJOINING LOTS—							
Hire of Hall	500 00	558 06	558 06		58 06		
Hire of Basement	720 00	720 00	720 00				
Hire of Residence Supt. Fire Brigade ...	480 00	480 00	480 00				
From Organ Recitals		65 76	65 76		65 76		
From Supt. Fire Brigade for Electric Light supplied		43 13	30 90		43 13	12 23	
From B. G. Mutual Fire Insurance Coy. for Cash Profits		249 66	249 66		249 66		
Carried forward	$ 93,800 75	$ 93,441 15	$ 92,097 80	$ 3,396 95	$ 3,037 35	$ 1,343 35	

Digitized by Google

STATEMENT B.—(CONTINUED.)

ITEMS.	Estimated on Ways and Means.	Actual Sums Yielded.	Amounts Received.	Short of Estimate.	In Excess of Estimate.	Balance Outstanding at 31st Decr.	REMARKS.
Brought forward	$ 93,800 75	$ 93,441 15	$ 92,097 80	$ 3,396 95	$ 3,037 35	$ 1,343 35	
TOWN TANKS—							
From Sale of Water	100 00	16 00	16 00	84 00			
From rent of part of lot 264, Thomas Street to 31st December, 1910 ...		14 00	14 00		14 00		
QUEENSTOWN WARD—							
Instalments of purchase money and interest	2,500 00	2,146 44	2,146 44	353 56			
ESTIMATE, 1909—							
Difference between Revenue and Expenditure, as per Statement C, 1909 ...	2,660 53	2,660 53	2,660 53				
TAXES, 1910—							
2 % on $7,758,885 00, including Government Properties with a surtax of 10 %	170,695 03	170,027 33	155,220 23	667 70		14,807 10	Public Free Library exempted $660. Baptist Church, D'Urban St., exempted $7.70.
CERTIFICATES OF VALUATION—							
From Sundries		6 72	6 72		6 72		
HOUSE SERVICE LABOUR—							
For shutting and opening Water ...		104 00	104 00		104 00		
LABOUR AND SANITARY SUPERINTENDENCE—							
Implements sold to Labourers ...		16 98	12 74		16 98	4 24	
Fines and unpaid balances at Pay Table.		35 58	35 58		35 58		
For Weeding Pub. Free Library Yard..		3 40	3 40		3 40		
For Debris of House at Wortmanville ...		3 00	3 00		3 00		
LAW EXPENSES—							
For Costs recovered		2 16	2 16		2 16		
LOCAL SANITARY AUTHORITY—							
For Dust Bins sold		9 72	9 72		9 72		
PRINTING & STATIONERY, &c.—							
From sundry persons for advertisements		14 40	14 40		14 40		
PAVEMENTS—							
From Booker Bros., McConnell & Co., Limited, for Moiety of Pavement at Lots 41 and 42, Water St., Robbstown.		76 02	76 02		76 02		
PUBLIC STELLINGS—							
For Old Beams sold		3 76	3 76		3 76		
STREET DRAINS & GUTTERS—							
For constructing 2 Entrance Culverts ...		26 00	26 00		26 00		
TUNNELS & BRIDGES—							
For Old Beams sold...		1 60	1 60		1 60		
FIRE BRIGADE REVENUE ACCOUNT—							
Moiety cost recovering Buoy of "Vesta"		2 50	2 50		2 50		
,, hire of Engine to pump new Race Course		7 50	7 50		7 50		
Moiety Contribution by Messrs. Curtis and Campbell to 12th July, 1911-		60 00	60 00		60 00		
,, Old Brass Couplings sold ...		4 76	4 76		4 76		
,, Old Hull of "Vesta" sold ...		12 50	12 50		12 50		
,, 2 second-hand Hose Couplings sold		2 92	2 92		2 92		
,, 2 lengths disused Suction Hose sold		9 36	9 36		9 36		
CONTINGENCIES—							
Mrs. A. Gomes, for 12 months' Rent of Land at Sussex Street Draining Trench to 31st December, 1910		36 00	36 00		36 00		
Sundry By-Laws		76	76		76		
Fees, inspecting Minutes, &c.		1 20	1 20		1 20		
Cab hire in Seizure Cases refunded ...		84	84		84		
Cost *re* Humphrey's Palings recovered...		1 73	1 73		1 73		
Proceeds of Toy Gun seized at Gardens...		48	48		48		
Demerara Railway Coy., Concession, to further extend Pass Station to 28th October, 1910		1 00	1 00		1 00		
Idem for extension to Pass Station to 1st April, 1910		1 00	1 00		1 00		
Idem Discharge Pipe, to 31st October, 1910		1 00	1 00		1 00		
Smith Brothers & Coy., Ltd., Concession, Gangway, to 31st Decr., 1910 ...		1 00	1 00		1 00		
Idem Sunshade to Market to 30th October, 1911 ...		1 00	1 00		1 00		
Idem to open Gate to Market to 12th November, 1911 ...		1 00	1 00		1 00		
George Garnett, Concession, connecting Lots, Bourda, 31.12.1910. No. 1 ...		1 00	1 00		1 00		
George Garnett, Concession connecting lots, to 12th July, 1911. No. 2. ...		1 00	1 00		1 00		
"Argosy" Co., Limited, concession for Bridge connecting lots, Water Street, 5 years to 31st July, 1911		5 00	5 00		5 00		
Carried forward	$ 269,756 31	$ 268,762 34	$ 252,607 65	$ 4,502 21	$ 3,508 24	$ 16,154 69	

Digitized by Google

STATEMENT B—(CONTINUED).

ITEMS.	Estimated on Ways and Means.	Actual Sums Yielded.	Amounts Received.	Short of Estimate.	In Excess of Estimate.	Balance outstanding at 31st Decr.	REMARKS.
Brought forward	$ 269,756 31	$ 268,762 34	$ 252,607 65	$ 4,502 21	$ 3,508 24	$ 16,154 69	
CONTINGENCIES.—(Continued.)							
Bishop of British Guiana, Concession for Bridge across Lots, Kingston, for 1 year to 25th October, 1910		1 00	1 00		1 00		
Minister, Kingston Wesleyan Chapel, concession for land around Tank to 30th June, 1910.		1 00	1 00		1 00		
G. R. Garnett, concession for Bridge across Lots 207-9, Camp Street, to 12th Dec., 1911.		1 00	1 00		1 00		
	$ 269,756 31	$ 268,765 34	$ 252,610 65	$ 4,502 21	$ 3,511 24	$ 16,154 69	

Estimated	$ 269,756 31
Yielded	268,765 34
Sho t of Estimate	$ 990 97

Georgetown, Demerara, 31st December, 1910.

PHILIP NAT. BROWNE, Mayor.
J. BARRINGTON WOOLFORD, Town Clerk.

Digitized by Google

STATEMENT A.—(Continued.)

ITEMS.	Sums Voted. Total.	Sums Expended. Total.	Unspent Balance.	Excess of Expenditure.	REMARKS.
Brought forward	$ 269,756 31	$ 368 16 $ 258,964 94	$12,151 76	$ 2,028 78	
CONTINGENCIES.—Continued.					
Renovating Office Furniture, &c. ...		49 46			
Cleaning Vaults, Floors, &c. ...		15 00			
Surveying Instruments for Town Superintendent's Department ...		160 74			
Sundries		54 79			
		648 15			
Compensation to J. Mapp for injuries sustained at Werk-en-Rust koker...		5 00			
Hospital Expenses for P. C. Trotman re cocoanut accident		5 12			
Gratuity to men in connection with fire in Kingston.		5 00	663 27	5 12	
	$ 269,756 31		$ 259,628 21	$12,156 88 $ 2,028 78	

Sums Voted ...	$ 269,756 31
Sums Expended ...	259,628 21
Unexpended Balance ...	$ 10,128 10

Georgetown, Demerara, 31st December, 1910.

PHILIP NAT. BROWNE, Mayor.

J. BARRINGTON WOOLFORD, Town Clerk.

Digitized by Google

Statement B.

1910.

ITEMS.	Estimated on Ways and Means.	Actual Sums Yielded.	Amounts Received.	Short of Estimate.	In Excess of Estimate.	Balance Outstanding at 31st Decr.	REMARKS.
EXPECTANCIES FROM GOVERNMENT—							
Towards up-keep of Roads and Streets of the City	$ 5,000 00	$ 5,000 00	$ 5,000 00				All amounts due by the Colony are entered up as if received.
Share of upkeep of Vlissengen Drainage	125 00	125 00	125 00				
Share of upkeep of Kingston Flushing Scheme	400 00	400 00	400 00				
Moiety under Fire Brigade Scheme ...	13,549 00	12,610 93	12,610 93	$ 938 07			
Moiety, Salary and Travelling Allowance Medical Officer of Health (6 months) ...	1 200 00	810 00	810 00	390 00			
Moiety of lease of Land at America Stelling, in terms of Govt. Secretary's letter, 7th April, 1910, No. 6,958/09, 6 months to 31st December ...		180 00	180 00		$ 180 00		
PUBLIC RECREATION GROUNDS—							
Sale of flowers and hire of plants ...	400 00	400 26	400 26				
Concert Tickets and hire of Gardens ...	250 00	22 84	22 84	227 16	26		
Use of Parade Ground...	25 00			25 00			This sum is for hire of Gardens only.
Use of Bourda Green	25 00	7 00	7 00	18 00			
For old Hose sold		1 68	1 68		1 68		
MARKETS AND CONNECTIONS—							
Revenue from Stabroek Market ...	21,500 00	21,087 31	20,487 74	412 69		$ 599 57	
" " Cumingsburg Market ...	1,000 00	1,083 48	980 27		83 48	103 21	
" " Bourda Market	1,400 00	1,337 60	1,312 91	62 40		24 69	
" " Slaughter House ...	7,500 00	7,456 08	7,358 75	43 92		97 33	
Net Pound Fees	150 00	163 20	156 88		13 20	6 32	
NIGHT SOIL CONSERVANCY—							
Special Sewage Rate, Werk-en-Rust ...	676 75	676 75	641 75			35 00	
From Government Institutions... ...	5,600 00	5,600 00	5,600 00				
" do. for Charlestown Dispensary ...	30 00	30 00	30 00				
" Private Premises	900 00	878 13	878 13	21 87			
For use of Excavators	4,500 00	4,442 00	4,442 00	58 00			
For old Rubber Hose sold		24 45	24 45		24 45		
CEMETERIES—							
From Le Repentir for interments and sale of land, &c.	6,500 00	7,054 89	7,054 89		554 89		
From Hospital for receiving Corpses ...	120 00	120 00	120 00				
From rent of Grass and Fruit Trees ...	1,440 00	1,440 00	1,080 00		12 00	360 00	
For 12 months' rent of old Rest House ...		12 00	12 00		1 32		
For Sale of Road Material		1 32	1 32				
THOMAS LANDS—							
For 12 months rent of Pasture... ...	360 00	360 00	270 00			90 00	
REFUSE DESTRUCTOR—							
Sale of Residues, burning fees, &c. ...	800 00	717 34	717 34	82 66			
WATER WORKS—							
Supply of Water to Govt. Institutions ...	6,000 00	6,000 00	6,000 00				
" " " for Private Services ...	7,000 00	6,899 46	6,899 46	100 54			
Pipes and Materials	3,000 00	2,129 10	2,129 10	870 90			
From Hand-in-Hand Fire Ins. Company	1,000 00	1,000 00	1,000 00				
From B.G. Mutual Fire Ins. Company	250 00	250 00	250 00				
From sale of old C. I. Pipes and other old Materials		1,143 98	1,143 98		1,143 98		
From Sale of Sundry Piping, &c. ...		56 52	56 52		56 52		
From sale of Coconuts		12 88	12 88		12 88		
From Sale of Old Pump		25 00	25 00		25 00		
STONE DEPOT—							
From Sale of Stone, &c.							
From Sale of old Iron	300 00	154 26	154 26	145 74			
For hire of Pump		40 30	40 30		40 30		
		8 00	8 00		8 00		
LICENCES AND BADGES—							
From Cabmen, Cartmen, Porters, Boatmen, Butcher's Shops and Milk Sellers.	900 00	1,111 60	1,096 60		211 60	*15 00	* Butcher's shops
FINES AND PENALTIES—							
Under Ordinance 25, 1898, and 13, 1907 ...	200 00	448 18	448 18		248 18		
From Constables for breaches of discipline		3 00	3 00		3 00		
TOWN HALL AND ADJOINING LOTS—							
Hire of Hall	500 00	558 06	558 06		58 06		
Hire of Basement	720 00	720 00	720 00				
Hire of Residence Supt. Fire Brigade ...	480 00	480 00	480 00				
From Organ Recitals		65 76	65 76		65 76		
From Supt. Fire Brigade for Electric Light supplied		43 13	30 90		43 13	12 23	
From B. G. Mutual Fire Insurance Coy. for Cash Profits		249 66	249 66		249 66		
Carried forward	$ 93,800 75	$ 93,441 15	$ 92,097 80	$ 3,396 95	$ 3,037 35	$ 1,343 35	

Digitized by Google

STATEMENT B.—(CONTINUED.)

ITEMS.	Estimated on Ways and Means.	Actual Sums Yielded.	Amounts Received.	Short of Estimate.	In Excess of Estimate.	Balance Outstanding at 31st Decr.	REMARKS.
Brought forward	$ 93,800 75	$ 93,441 15	$ 92,097 80	$ 3,396 95	$ 3,037 35	$ 1,343 35	
TOWN TANKS—							
From Sale of Water	100 00	16 00	16 00	84 00			
From rent of part of lot 264, Thomas Street to 31st December, 1910 ...		14 00	14 00		14 00		
QUEENSTOWN WARD—							
Instalments of purchase money and interest	2,500 00	2,146 44	2,146 44	353 56			
ESTIMATE. 1909—							
Difference between Revenue and Expenditure, as per Statement C, 1909 ...	2,660 53	2,660 53	2,660 53				
TAXES, 1910—							
2 % on $7,758,885 00, including Government Properties with a surtax of 10 %	170,695 03	170,027 33	155,220 23	667 70		14,807 10	Public Free Library exempted $660. Baptist Church, D'Urban St., exempted $7.70.
CERTIFICATES OF VALUATION—							
From Sundries		6 72	6 72		6 72		
HOUSE SERVICE LABOUR—							
For shutting and opening Water ...		104 00	104 00		104 00		
LABOUR AND SANITARY SUPERINTENDENCE—							
Implements sold to Labourers ...		16 98	12 74		16 98	4 24	
Fines and unpaid balances at Pay Table.		35 58	35 58		35 58		
For Weeding Pub. Free Library Yard..		3 40	3 40		3 40		
For Debris of House at Wortmanville ...		3 00	3 00		3 00		
LAW EXPENSES—							
For Costs recovered		2 16	2 16		2 16		
LOCAL SANITARY AUTHORITY—							
For Dust Bins sold		9 72	9 72		9 72		
PRINTING & STATIONERY, &c.—							
From sundry persons for advertisements		14 40	14 40		14 40		
PAVEMENTS—							
From Booker Bros., McConnell & Co., Limited, for Moiety of Pavement at Lots 41 and 42, Water St., Robbstown.		76 02	76 02		76 02		
PUBLIC STELLINGS—							
For Old Beams sold		3 76	3 76		3 76		
STREET DRAINS & GUTTERS—							
For constructing 2 Entrance Culverts ...		26 00	26 00		26 00		
TUNNELS & BRIDGES—							
For Old Beams sold...		1 60	1 60		1 60		
FIRE BRIGADE REVENUE ACCOUNT—							
Moiety cost recovering Buoy of "Vesta"		2 50	2 50		2 50		
,, hire of Engine to pump new Race Course		7 50	7 50		7 50		
Moiety Contribution by Messrs. Curtis and Campbell to 12th July, 1911-		60 00	60 00		60 00		
,, Old Brass Couplings sold ...		4 76	4 76		4 76		
,, Old Hull of "Vesta" sold ...		12 50	12 50		12 50		
,, 2 second-hand Hose Couplings sold		2 92	2 92		2 92		
,, 2 lengths disused Suction Hose sold		9 36	9 36		9 36		
CONTINGENCIES—							
Mrs. A. Gomes, for 12 months' Rent of Land at Sussex Street Draining Trench to 31st December, 1910		36 00	36 00		36 00		
Sundry By-Laws		76	76		76		
Fees, inspecting Minutes, &c.		1 20	1 20		1 20		
Cab hire in Seizure Cases refunded ...		84	84		84		
Cost *re* Humphrey's Palings recovered...		1 73	1 73		1 73		
Proceeds of Toy Gun seized at Gardens...		48	48		48		
Demerara Railway Coy., Concession, to further extend Pass Station to 28th October, 1910		1 00	1 00		1 00		
Idem for extension to Pass Station to 1st April, 1910		1 00	1 00		1 00		
Idem Discharge Pipe, to 31st October, 1910		1 00	1 00		1 00		
Smith Brothers & Coy., Ltd., Concession, Gangway, to 31st Decr., 1910 ...		1 00	1 00		1 00		
Idem Sunshade to Market to 30th October, 1911 ...		1 00	1 00		1 00		
Idem to open Gate to Market to 12th November, 1911 ...		1 00	1 00		1 00		
George Garnett, Concession, connecting Lots, Bourda, 31.12.1910. No. 1 ...		1 00	1 00		1 00		
George Garnett, Concession connecting lots, to 12th July, 1911. No. 2. ...		1 00	1 00		1 00		
"Argosy" Co., Limited, concession for Bridge connecting lots, Water Street, 5 years to 31st July, 1911		5 00	5 00		5 00		
Carried forward	$ 269,756 31	$ 268,762 34	$ 252,607 65	$ 4,502 21	$ 3,508 24	$ 16,154 69	

Digitized by Google

STATEMENT B—(CONTINUED).

ITEMS.	Estimated on Ways and Means.	Actual Sums Yielded.	Amounts Received.	Short of Estimate.	In Excess of Estimate.	Balance outstanding at 31st Decr.	REMARKS.
Brought forward	$ 269,756 31	$ 268,762 34	$ 252,607 65	$ 4,502 21	$ 3,508 24	$ 16,154 69	
CONTINGENCIES.—(Continued.)							
Bishop of British Guiana, Concession for Bridge across Lots. Kingston, for 1 year to 25th October, 1910		1 00	1 00		1 00		
Minister, Kingston Wesleyan Chapel, concession for land around Tank to 30th June, 1910.		1 00	1 00		1 00		
G. R. Garnett, concession for Bridge across Lots 207-9, Camp Street, to 12th Dec., 1911.		1 00	1 00		1 00		
	$ 269,756 31	$ 268,765 34	$ 252,610 65	$ 4,502 21	$ 3,511 24	$ 16,154 69	

Estimated	$ 269,756 31
Yielded	268,765 34
Sho t of Estimate	$ 990 97

Georgetown, Demerara, 31st December, 1910.

PHILIP NAT. BROWNE, Mayor.
J. BARRINGTON WOOLFORD, Town Clerk.

Digitized by Google

Statement C,

RECAPITULATION OF THE REVENUE FOR THE YEAR ENDING 31ST DECEMBER, 1910, AS PER STATEMENT B.

Drs.

1910.	To Receipts from Government as follows :—		
	Towards upkeep of Roads	$	5,000 00
	Moieties of Fire Brigade		12,610 93
	Night Soil Service		5,630 00
	Kingston Flushing Scheme		400 00
	Upkeep Vlissengen Drainage...		125 00
	Water Service...		6,000 00
	Moiety Medical Officer of Health salary (6 months)		810 00
	Taxes on Government Properties		24,956 58
	Moiety, lease of land at America Stelling (6 months)		180 00
		$	55,712 51
	„ Butcher Shop Licences		315 00
	„ Cemetery in Le Repentir		8,628 21
	„ Contingencies		57 01
	„ Certificates of Valuation		6 72
	„ Estimate, 1909		2,660 53
	„ Fire Brigade Revenue Account		99 54
	„ Fines and Penalties		451 18
	„ House Service Labour		104 00
	„ Licences and Badges		796 60
	„ Labour and Sanitary Superintendence		58 96
	„ Local Sanitary Authority		9 72
	„ Law Expenses		2 16
	„ Market in Stabroek		21,087 31
	„ Market in Cumingsburg		1,083 48
	„ Market in Bourda		1,337 60
	„ Night Soil Conservancy (exclusive of Government)		5,344 58
	„ Public Recreation Grounds		431 78
	„ Printing and Stationery, &c.		14 40
	„ Pavements		76 02
	„ Public Stellings		3 76
	„ Pound in Georgetown		163 20
	„ Queenstown Ward		2,146 44
	„ Refuse Destructor		717 34
	„ Slaughter House		7,456 08
	„ Street Drains and Gutters		26 00
	„ Stone Depôt		202 56
	„ Special Sewage Rate—1910		676 75
	„ Taxes, 1910 (exclusive of Government Properties)		145,070 75
	„ Town Tanks		30 00
	„ Tunnels and Bridges		1 60
	„ Town Hall Current Account		2,116 61
	„ Thomas Lands Current Account		360 00
	„ Water Works General Expenses		2,488 38
	„ Water Supply, 1910 (exclusive of Government)		6,899 46
	„ Water Works Materials, 1910		2,129 10
		$	268,765 34

Digitized by Google

1910.

RECAPITULATION OF THE EXPENDITURE FOR THE YEAR ENDING 31ST DECEMBER, 1910, AS PER STATEMENT A.

				Crs.
1910.	By Bonds Redeemable			$ 31,106 11
	„ Contribution to Government towards up-keep of Sea Wall ...			202 50
	„ Appraisements at instance of the Mayor and Town Council ...			3,093 09
	„ Cemetery in Le Repentir			8,869 55
	„ Cemetery in Bourda			258 36
	„ Contingencies			663 27
	„ Constabulary			4,658 99
	„ Fire Brigade			25,221 85
	„ Fines and Penalties			196 00
	„ Interest Account			13,117 66
	„ Kingston Flushing Scheme			455 38
	„ Licences and Badges			308 26
	„ Local Sanitary Authority			1,314 69
	„ Labour and Sanitary Superintendence...			38,129 37
	„ Lighting the Streets of the City			17,879 46
	„ Law Expenses			443 78
	„ Market in Stabroek			7,206 71
	„ Market in Cumingsburg			436 11
	„ Market in Bourda			403 24
	„ Mayor's Vote			1,000 00
	„ Night Soil Conservancy			18,907 03
	„ Public Recreation Grounds			2,642 20
	„ Printing and Stationery, &c.			1,674 19
	„ Pavements			179 28
	„ Public Conveniences			3,280 79
	„ Pound in Georgetown			144 00
	„ Public Stellings			721 54
	„ Pensions			386 40
	„ Refuse Destructor Expenses			2,204 99
	„ Slaughter House			1,839 35
	„ Stone Depôt			22,081 47
	„ Street Drains and Gutters			1,389 79
	„ Sluices and Drainage			975 57
	„ Salaries			13,006 34
	„ Tunnels and Bridges			1,632 89
	„ Town Hall Current Account			2,668 73
	„ Telephones			216 00
	„ Water Works General Expenses			6,377 13
	„ Water Works Working Expenses			21,176 01
	„ Watering Streets of the City			3,160 03
				$ 259,628 21
	„ Balance carried to Estimate, 1911, viz.:			
	„ Unspent Balance as per Statement A	$ 10,128 10		
	„ Deficiency in Revenue as per Statement B	990 97		9,137 13
				$ 268,765 34

PHILIP NAT. BROWNE, Mayor.
J. BARRINGTON WOOLFORD, Town Clerk.

Digitized by Google

Statement D,

Dr. BEING THE CASH ACCOUNT OF THE CORPORATION FROM 1st JANUARY TO 31st DECEMBER, 1910.

1910.	To Cash on hand at 31st December, 1909:—		
	In Town Chest	$ 81 53	
	In British Guiana Bank	2,334 60	$ 2,416 13
	„ Receipts as follows:—		
	Colony of British Guiana		58,424 38
	Queenstown Ward		2,146 44
	Re-appraisements at instance of Proprietors		2,040 00
	Butcher Shop Licences		300 00
	Cemetery in Le Repentir		5,037 41
	Contingencies		57 01
	Certificates of Valuation		6 72
	Fire Brigade Revenue Account		199 08
	Fines and Penalties		3 00
	House Service Labour		105 00
	Insurance of Officers' Account		316 72
	Licences and Badges		796 60
	Labour and Sanitary Superintendence		684 72
	Law Expenses		2 16
	Market in Stabroek		20,487 74
	Market in Cumingsburg		980 27
	Market in Bourda		1,312 91
	Night Soil Conservancy		5,175 08
	Officers' Deposit Account		132 00
	Public Recreation Grounds		431 78
	Printing and Stationery		14 40
	Pavements		76 02
	Pound in Georgetown		156 88
	Public Stellings		93 76
	Refuse Destructor Expenses		599 60
	Summary Summations and Fiats Executio		751 25
	Slaughter House		7,358 75
	Stone Depot		202 56
	Street Drains and Gutters		26 00
	Sanitary Appliances (Dust Bins)		9 72
	Special Sewage Rate—Werk-en-Rust, 1910		641 75
	Taxes, 1908		24 00
	Taxes, 1909		12,147 00
	Taxes 1910		130,263 65
	Town Tanks		30 00
	Tunnels and Bridges		1 60
	Town Hall—Current Account		2,104 38
	Thomas Lands—Current Account		270 00
	Uncollected Revenue, 1909		1,289 34
	Water Works—General Expenses		2,488 38
	Water Supply, 1910		6,899 46
	Water Works Materials, 1910		1,970 24
			$ 268,473 89

Digitized by Google

1910.

BEING THE CASH ACCOUNT OF THE CORPORATION FROM 1ST JANUARY TO 31ST DECEMBER, 1910. *Cr.*

1910.				
	By Payments as follows :—			
	Colony of British Guiana			$ 15,965 18
	Re-appraisements at instance of Proprietors			1,635 00
	Redemption of Loan Bonds			18,100 00
	Water Works Loan...			4,467 13
	Appraisements at instance of Mayor and Town Council ...			3,093 09
	Cemetery in Le Repentir			8,857 15
	Cemetery in Bourda			258 36
	Contingencies			658 95
	Constabulary			4,380 58
	Fire Brigade			24,613 30
	Fines and Penalties...			182 50
	Government Savings Bank			132 00
	House Service Labour			1 00
	Interest Account			11,459 42
	Insurance of Officers' Account			380 07
	Kingston Flushing Scheme			372 34
	Labour and Sanitary Superintendence			37,547 62
	Licences and Badges			307 50
	Lighting the Streets of the City			13,409 10
	Law Expenses			443 78
	Local Sanitary Authority			1,075 09
	Market in Stabroek			6,908 50
	Market in Cummingsburg			342 23
	Market in Bourda			355 46
	Mayor's Vote			1,000 00
	Night Soil Conservancy			18,304 55
	Public Recreation Grounds			2,344 69
	Printing and Stationery			1,597 55
	Pavements			159 12
	Public Conveniences			3,105 57
	Pound in Georgetown			144 00
	Public Stellings			721 54
	Pensions			386 40
	Refuse Destructor Expenses			2,200 49
	Summary Summations and Fiats Executio			1,251 75
	Slaughter House			1,715 75
	Stone Depôt			22,431 00
	Street Drains and Gutters			1,115 59
	Sluices and Drainage			972 10
	Salaries			13,006 34
	Sanitary Appliances—Dust Bins			142 22
	Tunnels and Bridges			1,529 30
	Town Hall—Current Account			2,045 90
	Telephones			216 00
	Unpaid Accounts, 1909			8,111 88
	Water Works—General Expenses			6,329 53
	Water Works—Working Expenses			20,981 10
	Watering the Streets of the City			2,850 96
				$ 267,608 68
	Cash in Town Chest at 31st December, 1910	34 37		
	Cash in British Guiana Bank at 31st December, 1910 ..	830 84		$ 865 21
		...		$ 268,473 89

PHILIP NAT. BROWNE, Mayor.
J. BARRINGTON WOOLFORD, Town Clerk.

Digitized by Google

Statement E,

(FORMERLY STATEMENT G.)

1910.

SHOWING EXPENDITURE ON ACCOUNT OF LOAN BONDS ISSUED UNDER ORDINANCE 1 OF 1896 (INCORPORATED IN ORDINANCE 25 OF 1898).

Fire Brigade Station—				
This Sum spent as per Statement G, 1896				$ 2,896 18
Promenade Garden—				
This Sum spent as per Statement G, 1896				1,791 02
Town Hall—Adjoining Lots—				
This Sum spent as per Statement G, 1896				923 42
Pavements—				
This Sum spent as per Statement G, 1898				6,234 33
Bourda Market—				
This Sum spent as per Statement G, 1903				6,843 02
Night Soil Conservancy—				
This Sum spent as per Statement G, 1903				9,725 72
Le Repentir Cemetery—				
This Sum spent as per Statement G, 1905				5,600 00
Wortmanville—				
This Sum spent as per Statement E, 1907				8,602 81
Expenditure in connection with Water Works —				
This Sum spent as per Statement G, 1905				196,948 90
Duplicating and Enlarging Mains—				
This Sum spent as per Statement E, 1909			$ 57,654 77	
Invoice Cost of Pipes, &c.	$ 2,821 43			
Cartage, &c.	57 07			
Labour laying Mains	1,477 08			
Materials Do.	111 55	4,467 13		62,121 90
Residence Superintendent Fire Brigade—				
This Sum spent as per Statement E, 1909				6,000 00
				$ 307,687 30
Amount of Bonds Issued				317,000 00
Unspent Balance at 31st December, 1910				$ 9,312 70
Amount of Bonds issued			$317,000 00	
Paid in October, 1906	$ 12,500 00			
Paid in October, 1907	12,500 00			
Paid in October, 1908	12,500 00			
Paid in October, 1909	12,500 00			
Paid in October, 1910	18,100 00	68,100 00		
Unpaid at 31st December, 1910		$248,900 00		

E. & O. E.

Georgetown, Demerara, 31st December, 1910.

PHILIP NAT. BROWNE, Mayor.
J. BARRINGTON WOOLFORD, Town Clerk.

Digitized by Google

Statement F, 1910.

(FORMERLY STATEMENT H.)

BEING THE BALANCE SHEET OF THE CORPORATION FOR THE YEAR ENDING 31ST DECEMBER, 1910.

	Dr.	Cr.
Amalgamated Accounts under New Improvement Loan	$ 24,000 00	
Amalgamated Accounts under Loan Bonds	162,862 59	
British Guiana Bank	830 84	
Cash Account	34 37	
Colony of British Guiana	6,490 92	
East Demerara Water Supply Loan, Sched. III ...		$ 2,229 55
East Demerara Water Supply Loan, Sched. IV ...		1,487 86
East Demerara Water Supply Loan, Ord. 9, 1886 ...		1,133 07
East Demerara Water Supply Loan, Ord. 5, 1890 ...		1,427 38
East Demerara Water Supply Scheme	6,277 86	
Loan Bonds under Ordinance 1, 1896... ...		62,500 00
Loan Bonds under Ordinance 25, 1898... ...		186,400 00
Lacytown Obstruction Removals		479 25
New Improvement Loan under Ordinance 3, 1888 ...		24,000 00
Re-appraisements at instance of Proprietors ...		767 50
Residence Superintendent Fire Brigade—Loan Account ...	6,000 00	
Water Works Loan	62,121 90	
Wortmanville Loan	8,602 81	
Estimate, 1910		9,137 13
Government Savings Bank (Post Office) ...	166 90	
Insurance of Officers' Account	246 76	
Officers' Deposit Account		166 90
Residence Superintendent Fire Brigade Account ...	3,000 00	
Summary Summations and Fiats Executio ...	501 50	
Special Sewage Rate, 1910	35 00	
Taxes, 1910	14,807 10	
Unpaid Accounts, 1910		7,562 50
Uncollected Revenue, 1910	1,312 59	
Municipal Capital Account		562,700 00
Municipal Properties	562,700 00	
	$ 859,991 14	$ 859,991 14

Statement of Liabilities and Assets (Exclusive of Bonds) as shewn by the Balance Sheet.

LIABILITIES.

Lacytown Obstruction Removals	479 25
Re-appraisements at instance of Proprietors	767 50
Estimate, 1910	9,137 13
Officers' Deposit Account	166 90
Unpaid Accounts, 1910	7,562 50
Loan Bonds (unspent balance)	9,312 70
	$ 27,425 98

ASSETS.

British Guiana Bank	830 84
Cash in hand	34 37
Colony of British Guiana	6,490 92
Government Savings Bank (Post Office)	166 90
Insurance of Officers' Account	246 76
Residence Superintendent Fire Brigade...	3,000 00
Summary Summations and Fiats Executio	501 50
Special Sewage Rate, 1910	35 00
Taxes, 1910	14,807 10
Uncollected Revenue, 1910	1,312 59
	$ 27,425 98

E. & O. E.

Georgetown, Demerara, 31st December, 1910.

PHILIP NAT. BROWNE, Mayor.
J. BARRINGTON WOOLFORD, Town Clerk.

Digitized by Google

1911.

ESTIMATE.

OF THE SUMS REQUIRED BY THE MAYOR AND TOWN COUNCIL FOR THE SERVICE OF THE YEAR 1911, AND THE MEANS OF RAISING THE SAID SUMS.

BONDS REDEEMABLE—				
EAST DEMERARA WATER SUPPLY LOANS—				
Ord. 12, 1884, Schedule III. Amount unpaid		$ 2,229 55		
Portion due 31st December, 1911			$ 445 90	
Ord. 12, 1884, Schedule IV. Amount unpaid		1,487 86		
Portion due 31st December, 1911			297 56	
Ord. 9, 1886, Amount unpaid		1,133 07		
Portion due 30th June, 1911			62 94	
Ord. 5, 1890, drawn in 1891. Amount unpaid		456 00		
Portion due 31st December, 1911			114 00	
Ord. 5, 1890, drawn in 1896. Amount unpaid		257 13		
Portion due 31st December, 1911			28 57	
Ord. 5, 1890, drawn in 1897. Amount unpaid		314 27		
Portion due 31st December, 1911			28 57	
Ord. 5, 1890, drawn in 1900. Amount unpaid		399 98		
Portion due 31st December, 1911			28 57	
NEW IMPROVEMENT LOAN—				
Ord. 3, 1888—now Ord. 25, 1898, section 180.				
Amount unpaid		24,000 00		
Portion due 30th June, 1911			12,000 00	
LOAN BONDS—Ord. 1, 1896 and 25, 1898.				
Issue 1897. Amount unpaid		37,500 00		
Portion due 1st October, 1911			12,500 00	
Issue 1898. Amount unpaid		25,000 00		
,, 1899. do.		20,000 00		
,, 1902. do.		45,000 00		
,, 1903. do.		50,000 00		
,, 1905-6. do.		11,000 00		
,, 1908. do.		20,000 00		
Portion due 1st October, 1911			5,000 00	
Issue 1909. Amount unpaid		40,400 00		
Portion due 1st October, 1911			600 00	31,106 11
Total Amount of Municipal Loans unpaid at 31st December, 1910		$ 279,177 86		
INTEREST ACCOUNT—				
EAST DEMERARA WATER SUPPLY LOANS—				
Ord 12, 1884, Schedule III.				
On $2,229 55 for 6 months to 30th June @ 4¼ %		$ 47 38		
,, 2,229 55 for 6 months to 31st Decr. @ 4¼ %		47 38		
Ord. 12, 1884, Schedule IV.				
,, 1,487 86 for 6 months to 30th June @ 4¼ %		31 62		
,, 1,487 86 for 6 months to 31st Decr. @ 4¼ %		31 62		
Ord. 9, 1886.				
,, 1,133 09 for 6 months to 30th June @ 4¼ %		24 08		
,, 1,079 13 for 6 months to 31st Decr. @ 4¼ %		22 74		
Ord. 5, 1890.				
,, 456 00 for 6 months to 30th June @ 4¼ %		9 69		
,, 456 00 for 6 months to 31st Decr. @ 4¼ %		9 69		
,, 257 13 for 6 months to 30th June @ 4¼ %		5 46		
,, 257 13 for 6 months to 31st Decr. @ 4¼ %		5 46		
,, 314 27 for 6 months to 30th June @ 4¼ %		6 68		
,, 314 27 for 6 months to 31st Decr. @ 4¼ %		6 68		
,, 399 98 for 6 months to 30th June @ 4¼ %		8 50		
,, 399 98 for 6 months to 31st Decr. @ 4¼ %		8 50	265 48	
NEW IMPROVEMENT LOAN—				
Ord. 3, 1888, now Ord. 25, 1898, Section 180.				
On $24,000 00 for 6 months to 30th June @ 4½ %		$ 540 00		
,, 12,000 00 for 6 months to 31st Decr. @ 4½ %		270 00	810 00	
LOAN BONDS—				
Ord. 1, 1896, and 25, 1898.				
On $237,900 00 for 6 months to 1st April @ 4 %		$ 4,758 00		
,, 237,900 00 for 6 months to 1st Oct. @ 4 %		4,758 00		
,, 11,000 00 for 6 months to 1st April @ 3½ %		192 50		
,, 11,000 00 for 6 months to 1st Oct. @ 3½ %		192 50	9,901 00	10,976 48
CONSTABULARY—				
1 Sergeant in charge, 12 months at $40 00 per month		$ 480 00		
1 Corporal 12 do. at 25 00 do.		300 00		
1 Constable in charge of Cumingsburg Market 12 months at $25 00 per month		300 00		
5 Constables for duty at Stabroek Market 52 weeks @ $5 00 each per week		1,300 00		
9 Ordinary Constables 12 months @ $18 00 each per month		1,944 00	4,324 00	
UNIFORMS—				
18 sets (including one for Constable in charge of Abattoir) with 2 pairs boots each—say @ $21 00 per set		378 00		
Cloaks		171 00	549 00	4,873 00
Carried forward				$ 46,955 59

Digitized by Google

Brought forward			$ 46,955 59
FIRE BRIGADE—			
PERSONAL EMOLUMENTS—			
1 Superintendent at $80 per mensem	$ 960 00		
4 Inspectors of Police at $30 00 per mensem each	1,440 00		
1 Engineer at $50 00 per mensem	600 00		
1 Assistant Engineer at $36 00 per mensem	432 00		
1 Sergeant-Major at $50 00 per mensem	600 00		
1 Sergeant @ $36 00 per mensem	432 00		
4 Corporals at $28 00 per mensem each	1,344 00		
6 1st-Class Privates at $24 00 per mensem each	1,728 00		
6 2nd-Class Privates at $20 00 per mensem each	1,440 00		
32 3rd-Class Privates at $18 00 per mensem each	6,912 00		
2 Supernumerary Constables at $20 per mensem each ...	480 00	$ 16,368 00	
ALLOWANCES—			
Superintendent for House	$ 480 00		
To Non-Commissioned Officers and Men as recommended by Superintendent	2,160 00	2,640 00	
SUNDRIES—			
Rental of Watch Tower from 1st April	$ 45 00		
Rental of Fire Stations, Georgetown	720 00		
Repairs to Engines and Painting	300 00		
Firewood and Coals	75 00		
Implements, Hose, Reels, etc.	1,200 00		
Waste, Bath Brick, etc.	80 00		
Rental of Telephone	316 00		
Keep of Horses and Grooms' Wages	1,300 00		
Purchase and Repairs to Harness	80 00		
Housing Brigade Implements, etc., at $25 per annum each at Police Stations	475 00		
Contingencies	240 00		
Veterinary Surgeon...	120 00	4,951 00	
STEAM FLOATING ENGINE—			
1 Engineer at $40 00 per month	480 00		
2 Firemen 1 at $25 00 and 1 at $20 per mensem each ...	540 00		
2 Deckmen at $15 00 per month each	360 00		
Firewood and Coals	100 00		
Oil, Waste and Bath Brick	80 00		
Miscellaneous	80 00		
Docking Charges	200 00		
Implements, Hose, etc	500 00		
Periodic Inspection of Steam Launch "Vesta," Town Engines, etc.	240 00		
Insurance of "Vesta"	126 00	2,706 00	26,665 00
FLUSHING SCHEME FOR KINGSTON—			
Pay of Ranger and Watchman, 365 days at 40 cts. per day ...		146 00	
Contingencies—weeding and repairing Dams, etc.		50 00	196 00
LIGHTING THE STREETS OF THE CITY—			
Under 5 years Contract with the Demerara Electric Company from 1st January, 1907, embracing 168 arc and 110 Incandescent Lamps of 450/320 and 87 Watts respectively ...		17,764 50	
(1908) 1 additional Incandescent Lamp		19 50	
(1909) 5 do. do. do.		97 50	17,881 50
LAW EXPENSES—			
Annual Retainer to Legal Adviser			240 00
LOCAL SANITARY AUTHORITY—			
Lime and other deodorants, disinfectants		1,200 00	
Printing Sanitary Report Books, Notices, &c.		120 00	
Incidental Expenses with working and keeping in order the Clayton Fumigator		50 00	
Incidental Expenses under Food and Drugs Adulteration Ordinance, purchase of samples, &c.		25 00	1,395 00
LABOUR AND SANITARY SUPERINTENDENCE—			
SALARIES—			
Medical Officer of Health 12 months at $360 per month ...	$ 4,320 00		
,, ,, ,, 12 months travelling allowance ...	480 00	4,800 00	
Microscope and other scientific apparatus for Health Officer...		480 00	
Municipal Veterinary Surgeon, Inspector of live and dead meat, cow sheds, dairies, milk shops and milch cows, and of Hackney Carriages, 12 months at $120 per month $1,440 00			
Less charged to Fire Brigade 120 00	1,320 00		
1 Overseer and Sanitary Inspector at $70 00 per month	840 00		
2 Do ,, 60 00 do	1,440 00		
1 Do ,, 55 00 do	660 00		
1 Do ,, 50 00 do	600 00		
1 Do for 2 months at 60 00 do $120			
1 Do for 10 ,, at 50 00 do 500	620 00		
Carried forward	$ 5,480 00	5,280 00	$ 93,333 09

Digitized by Google

Brought forward ... ...$	5,480 00	$ 5,280 00	$ 93,333 09

LABOUR AND SANITARY SUPERINTENDENCE—(CONTINUED.)

SALARIES—Continued.

Extra remuneration to 2 acting Overseers (6 and 3 months) at $10 per month...	90 00		
2 Sub-Sanitary Officers at $30 per month	720 00		
2 do. for 9 months at $30 per month ...	540 00		
2 do. ,, at $25 ,, ...	450 00	7,280 00	
		12,560 00	

LABOUR—

10 Foremen of Gangs at $4 each per week ... ... $	2,080 00		
District Labourers of 10 Gangs	12,500 00		
1 Cart Foreman at $4 per week	208 00		
7 Men attending stone carts, 280 days at 48 cents each per day	940 80		
16 Men and 16 Boys attending Rubbish Carts, 306 days at 48 cents and 24 cents each, per day, respectively... ...	3,525 12	19,253 92	

CART HIRE—

7 Stone Carts, Mules and Drivers, 280 days at $1 40 per day...	2,744 00		
16 Rubbish Carts, Mules and Drivers, 306 days at $1 25 per day	6,120 00	8,864 00	

IMPLEMENTS—

Wheelbarrows, Picks, Spades, Forks, Brooms, Scythes, &c., for Town Gangs		500 00	41,177 92

LE REPENTIR AND BOURDA CEMETERIES—

LE REPENTIR—

Pay of Sexton at $110 per month	1,320 00		
Do. Foreman at $35 per month	420 00	1,740 00	
Labour.—Digging side-lines Drains and cross Canal ...	440 00		
Weeding and cleaning beds, &c., &c,, &c.	2,640 00		
Marking off grave spaces, levelling and re-forming beds for graves in old and new ground	1,520 00		
Digging and filling in of graves	1,100 00		
Receiving corpses from Colonial Hospital and conveying them to graves	120 00	5,820 00	

ROADS AND BRIDGES—

Road metal, labour, burning, breaking and laying, including cart hire, scoping, &c., &c, ...	1,100 00		
Repairing north Bridge and Louisa Row gate including painting	280 00	1,380 00	

IMPLEMENTS—

Stationery, Ropes, Disinfectants, &c.	50 00		
Greenheart plank for paals, and labour...	40 00	90 00	

SHELTERS—

Repairs to office		25 00	
Sundry repairs and painting		100 00	
		$ 9,155 00	

BOURDA—

Keeping grounds in order, weeding and watering plants, digging drains		250 00	9,405 00

MAYOR OF GEORGETOWN—

Annual vote at his disposal			1,000 00

MARKETS AND CONNECTIONS—

STABROEK MARKET—

Salary of Clerk of Markets, at $150 per month ... ...$	1,800 00		
,, Asst. Clerk of Markets, at $65 per month	780 00		
,, Stelling Check Clerk, at $35 per month (maximum) ...	420 00		
,, Junior ,, ,, at $20 per month	240 00		
Pay of 2 Night Watchmen at $10 each per month	240 00	3,480 00	

SCAVENGING, &C.—

Head Scavenger at $15 00 per month	180 00		
5 Ordinary Scavengers at $2 80 each per week	728 00		
Occasional extra Scavenging and cleaning	100 00		
Cartage transporting Market garbage and rubbish to Refuse Destructor	180 00	1,188 00	

SUPPLIES, ETC.—

Implements, Disinfectants, Stationery, &c. ... ...$	400 00		
Repairs and alterations to Stalls, internal fittings, &c., as may be required	300 00		
General repairs to structure, stelling, pavements, roof gutters, pipes, &c., as may be required	400 00		
Renewing iron grating over drains, probable cost	480 00		
Winding and keeping in order Tower Clock	51 00	1,631 00	
Carried forward		$ 6,299 00	$ 144,916 01

Digitized by Google

Amount brought forward			$ 144,916 01
MARKETS AND CONNECTIONS—(CONTINUED.)		$ 6,299 00	
LIGHTING—			
Lighting with Electricity, market area, ...	750 06		
" " " river-side area with 4-25 c.p. Incandescent lamps at street lighting rate, at $19 50 each ...	78 00	828 00	
BOURDA MARKET—			7,127 00
Pay of Watchman and Scavenger (2 men)	264 00		
Incidental expenses, lighting, &c.	100 00		
Repairs, painting, &c., as may be required	50 00		
Sanitary service at $2 00 per month	24 00		
Winding and keeping in order Turret Clock	20 00	458 00	
CUMINGSBURG MARKET—			
Pay of Watchman and Scavenger (2 men)	250 00		
Incidental expenses, lighting, &c.	100 00		
Repairs, Painting buildings, pailings, as may be required ...	150 00		
Sanitary Service at $3 00 per month	36 00	536 00	
ABATTOIR—			
Pay of Constable in charge at $35 00 per month (maximum)...	420 00		
Pay of Watchman and assistant and Scavengers	470 00		
Lighting with electricity Wharf Shed	250 00		
25 c.p. Incandescent lamp for yard at street lighting rate ...	19 50	1,159 50	
Official slaughtering, pay 2 slaughterers, at $13 per month each...	312 00		
Repairs to stelling, landing stage, wharf sheds, cattle pens, foot tracks, &c., as may be required	500 00		
Supplies—Hose, implements, disinfectants, &c. ...	100 00		
Cattle conveyance, including mule hire and repairs to Cattle Trucks	150 00	1,062 00	
POUND—			
Pay of Watchman in charge at $12 00 per month	144 00		
Incidental expenses, white-washing, &c.	25 00	169 00	
LICENCES TO GOVERNMENT—			
In commutation of individual Stall Licences :—			
Stabroek Market	200 00		
Cumingsburg Market	30 00		
Bourda "	30 00	260 00	10,771 50
NIGHT SOIL CONSERVANCY—			
WERK-EN-RUST SPECIAL DISTRICT AND PRIVATE SERVICES—			
Labour—collecting and delivering pails, white-washing, and general scavenging work in connection with the pail system, 52 weeks at $26 00 per week...	1,352 00		
Mule Hire—12 months at $106 46 per month	1,277 52		
Working plant—Repairs and renewals of vans, pails, &c. ...	500 00		
Supplies—Oil, disinfectants, &c.	100 00		
Reconstruction work—Renewing and repairing Closets, Palings, drains, &c.	lot		
Probable cost of new Van	400 00		
	150 00	3,779 52	
GOVERNMENT INSTITUTIONS—			
Labour—collecting and delivering pails, including pay of supervising foreman, at $2.50 ₱ week, for 15 weeks and at $5 for 37 weeks	3,004 50		
Mule Hire—12 months at $212 92 per month	2,555 00		
Working plant—Repairs and renewals of vans, pails, &c. ...	600 00		
Supplies—Oil, disinfectants, &c.	150 00	6,309 50	
ODORLESS EXCAVATORS—			
Pay of Overseer in charge, 12 months at $45 per month ...	540 00		
Probable cost of working the Excavator System over the entire City, including Mule hire and attendant labour ...	6,500 00		
Renewing working plant, hose, pumps, vans, &c., and supplying disinfectants	2,100 00	9,140 00	
NOTE.—As a refund, a sum of $4,500 appears on the submitted Ways and Means, being estimated receipts from fees to be earned during the year for the use of the apparatus.			
KINGSTON RECEIVING AND WASHING SHED—			
Day and night Watchmen, 365 days and nights at 32c. and 40 cents each	262 80		
Lighting with electricity, say...	75 00		
Supplies and incidental expenses	50 00		
Repairs to structure, flooring, mule track, roof, &c. ..	500 00	887 80	20,116 82
Carried forward		$	$ 175,804 33

Digitized by Google

1911.

ESTIMATE.

OF THE SUMS REQUIRED BY THE MAYOR AND TOWN COUNCIL FOR THE SERVICE OF THE YEAR 1911, AND THE MEANS OF RAISING THE SAID SUMS.

BONDS REDEEMABLE—				
EAST DEMERARA WATER SUPPLY LOANS—				
Ord. 12, 1884, Schedule III. Amount unpaid		$ 2,229 55		
Portion due 31st December, 1911			$ 445 90	
Ord. 12, 1884, Schedule IV. Amount unpaid		1,487 86		
Portion due 31st December, 1911			297 56	
Ord. 9, 1886, Amount unpaid		1,133 07		
Portion due 30th June, 1911			62 94	
Ord. 5, 1890, drawn in 1891, Amount unpaid		456 00		
Portion due 31st December, 1911			114 00	
Ord. 5, 1890, drawn in 1896, Amount unpaid		257 13		
Portion due 31st December, 1911			28 57	
Ord. 5, 1890, drawn in 1897, Amount unpaid		314 27		
Portion due 31st December, 1911			28 57	
Ord. 5, 1890, drawn in 1900, Amount unpaid		399 98		
Portion due 31st December, 1911			28 57	
NEW IMPROVEMENT LOAN—				
Ord. 3, 1888—now Ord. 25, 1898, section 180.				
Amount unpaid ...		24,000 00		
Portion due 30th June, 1911			12,000 00	
LOAN BONDS—Ord. 1, 1896 and 25, 1898.				
Issue 1897. Amount unpaid ...		37,500 00		
Portion due 1st October, 1911			12,500 00	
Issue 1898. Amount unpaid ...		25,000 00		
,, 1899. do. ...		20,000 00		
,, 1902. do. ...		45,000 00		
,, 1903. do. ...		50,000 00		
,, 1905-6. do. ...		11,000 00		
,, 1908. do. ...		20,000 00		
Portion due 1st October, 1911 ...			5,000 00	
Issue 1909. Amount unpaid ...		40,400 00		
Portion due 1st October, 1911 ...			600 00	31,106 11
Total Amount of Municipal Loans unpaid at 31st December, 1910		$ 279,177 86		
INTEREST ACCOUNT—				
EAST DEMERARA WATER SUPPLY LOANS—				
Ord 12, 1884, Schedule III.				
On $2,229 55 for 6 months to 30th June @ 4½ % ...		$ 47 38		
,, 2,229 55 for 6 months to 31st Decr. @ 4½ % ...		47 38		
Ord. 12, 1884, Schedule IV.				
,, 1,487 86 for 6 months to 30th June @ 4½ % ...		31 62		
,, 1,487 86 for 6 months to 31st Decr. @ 4½ % ...		31 62		
Ord. 9, 1886.				
,, 1,133 09 for 6 months to 30th June @ 4½ % ...		24 08		
,, 1,070 13 for 6 months to 31st Decr. @ 4½ % ...		22 74		
Ord. 5, 1890.				
,, 456 00 for 6 months to 30th June @ 4½ % ...		9 69		
,, 456 00 for 6 months to 31st Decr. @ 4½ % ...		9 69		
,, 257 13 for 6 months to 30th June @ 4½ % ...		5 46		
,, 257 13 for 6 months to 31st Decr. @ 4½ % ...		5 46		
,, 314 27 for 6 months to 30th June @ 4½ % ...		6 68		
,, 314 27 for 6 months to 31st Decr. @ 4½ % ...		6 68		
,, 399 98 for 6 months to 30th June @ 4½ % ...		8 50		
,, 399 98 for 6 months to 31st Decr. @ 4½ % ...		8 50	265 48	
NEW IMPROVEMENT LOAN—				
Ord. 3, 1888, now Ord. 25, 1898, Section 180.				
On $24,000 00 for 6 months to 30th June @ 4½ % ...		$ 540 00		
,, 12,000 00 for 6 months to 31st Decr. @ 4½ % ...		270 00	810 00	
LOAN BONDS—				
Ord. 1, 1896, and 25, 1898.				
On $237,900 00 for 6 months to 1st April @ 4 % ...		$ 4,758 00		
,, 237,900 00 for 6 months to 1st Oct. @ 4 % ...		4,758 00		
,, 11,000 00 for 6 months to 1st April @ 3½ % ...		192 50		
,, 11,000 00 for 6 months to 1st Oct. @ 3½ % ...		192 50	9,901 00	10,976 48
CONSTABULARY—				
1 Sergeant in charge, 12 months at $40 00 per month		$ 480 00		
1 Corporal 12 do. at 25 00 do.		300 00		
1 Constable in charge of Cumingsburg Market 12 months at $25 00 per month		300 00		
5 Constables for duty at Stabroek Market 52 weeks @ $5 00 each per week		1,300 00		
9 Ordinary Constables 12 months @ $18 00 each per month		1,944 00	4,324 00	
UNIFORMS—				
18 sets (including one for Constable in charge of Abattoir) with 2 pairs boots each—say @ $21 00 per set		378 00		
Cloaks		171 00	549 00	4,873 00
Carried forward				$ 46,955 59

Digitized by Google

Brought forward			$ 46,955 59
FIRE BRIGADE—			
PERSONAL EMOLUMENTS—			
1 Superintendent at $80 per mensem	$ 960 00		
4 Inspectors of Police at $30 00 per mensem each	1,440 00		
1 Engineer at $50 00 per mensem	600 00		
1 Assistant Engineer at $36 00 per mensem	432 00		
1 Sergeant-Major at $50 00 per mensem	600 00		
1 Sergeant @ $36 00 per mensem	432 00		
4 Corporals at $28 00 per mensem each	1,344 00		
6 1st-Class Privates at $24 00 per mensem each	1,728 00		
6 2nd-Class Privates at $20 00 per mensem each	1,440 00		
32 3rd-Class Privates at $18 00 per mensem each	6,912 00		
2 Supernumerary Constables at $20 per mensem each ...	480 00	$ 16,368 00	
ALLOWANCES—			
Superintendent for House	$ 480 00		
To Non-Commissioned Officers and Men as recommended by Superintendent	2,160 00	2,640 00	
SUNDRIES—			
Rental of Watch Tower from 1st April	$ 45 00		
Rental of Fire Stations, Georgetown	720 00		
Repairs to Engines and Painting	300 00		
Firewood and Coals	75 00		
Implements, Hose, Reels, etc.	1,200 00		
Waste, Bath Brick, etc.	80 00		
Rental of Telephone	316 00		
Keep of Horses and Grooms' Wages	1,300 00		
Purchase and Repairs to Harness	80 00		
Housing Brigade Implements, etc., at $25 per annum each at Police Stations	475 00		
Contingencies	240 00		
Veterinary Surgeon...	120 00	4,951 00	
STEAM FLOATING ENGINE—			
1 Engineer at $40 00 per month	480 00		
2 Firemen 1 at $25 00 and 1 at $20 per mensem each ...	540 00		
2 Deckmen at $15 00 per month each	360 00		
Firewood and Coals	100 00		
Oil, Waste and Bath Brick	80 00		
Miscellaneous	80 00		
Docking Charges	200 00		
Implements, Hose, etc	500 00		
Periodic Inspection of Steam Launch "Vesta," Town Engines, etc.	240 00		
Insurance of "Vesta"	126 00	2,706 00	26,665 00
FLUSHING SCHEME FOR KINGSTON—			
Pay of Ranger and Watchman, 365 days at 40 cts. per day ...		146 00	
Contingencies—weeding and repairing Dams, etc.		50 00	196 00
LIGHTING THE STREETS OF THE CITY—			
Under 5 years Contract with the Demerara Electric Company from 1st January, 1907, embracing 168 arc and 110 Incandescent Lamps of 450/320 and 87 Watts respectively ...		17,764 50	
(1908) 1 additional Incandescent Lamp		19 50	
(1909) 5 do. do. do.		97 50	17,881 50
LAW EXPENSES—			
Annual Retainer to Legal Adviser			240 00
LOCAL SANITARY AUTHORITY—			
Lime and other deodorants, disinfectants		1,200 00	
Printing Sanitary Report Books, Notices, &c.		120 00	
Incidental Expenses with working and keeping in order the Clayton Fumigator		50 00	
Incidental Expenses under Food and Drugs Adulteration Ordinance, purchase of samples, &c.		25 00	1,395 00
LABOUR AND SANITARY SUPERINTENDENCE—			
SALARIES—			
Medical Officer of Health 12 months at $360 per month ...	$ 4,320 00		
,, ,, ,, 12 months travelling allowance ...	480 00	4,800 00	
Microscope and other scientific apparatus for Health Officer...		480 00	
Municipal Veterinary Surgeon, Inspector of live and dead meat, cow sheds, dairies, milk shops and milch cows, and of Hackney Carriages, 12 months at $120 per month $1,140 00			
Less charged to Fire Brigade 120 00	1,320 00		
1 Overseer and Sanitary Inspector at $70 00 per month	840 00		
2 Do ,, 60 00 do	1,440 00		
1 Do ,, 55 00 do	660 00		
1 Do ,, 50 00 do	600 00		
1 Do for 2 months at 60 00 do $120			
1 Do for 10 ,, at 50 00 do 500	620 00		
Carried forward	$ 5,480 00	5,280 00	$ 93,333 09

Digitized by Google

Brought forward	$ 5,480 00	$ 5,280 00	$ 93,333 09

LABOUR AND SANITARY SUPERINTENDENCE—(CONTINUED.)

SALARIES—Continued.

Extra remuneration to 2 acting Overseers (6 and 3 months) at $10 per month...	90 00		
2 Sub-Sanitary Officers at $30 per month	720 00		
2 do. for 9 months at $30 per month ...	540 00		
2 do. ,, at $25 ,, ...	450 00	7,280 00	
		12,560 00	

LABOUR—

10 Foremen of Gangs at $4 each per week	$ 2,080 00		
District Labourers of 10 Gangs	12,500 00		
1 Cart Foreman at $4 per week	208 00		
7 Men attending stone carts, 280 days at 48 cents each per day	940 80		
16 Men and 16 Boys attending Rubbish Carts, 306 days at 48 cents and 24 cents each, per day, respectively... ...	3,525 12	19,253 92	

CART HIRE—

7 Stone Carts, Mules and Drivers, 280 days at $1 40 per day...	2,744 00		
16 Rubbish Carts, Mules and Drivers, 306 days at $1 25 per day	6,120 00	8,864 00	

IMPLEMENTS—

Wheelbarrows, Picks, Spades, Forks, Brooms, Scythes, &c., for Town Gangs		500 00	41,177 92

LE REPENTIR AND BOURDA CEMETERIES—

LE REPENTIR—

Pay of Sexton at $110 per month	1,320 00		
Do. Foreman at $35 per month	420 00	1,740 00	
Labour.—Digging side-lines Drains and cross Canal ...	440 00		
Weeding and cleaning beds, &c., &c., &c.	2,640 00		
Marking off grave spaces, levelling and re-forming beds for graves in old and new ground	1,520 00		
Digging and filling in of graves	1,100 00		
Receiving corpses from Colonial Hospital and conveying them to graves	120 00	5,820 00	

ROADS AND BRIDGES—

Road metal, labour, burning, breaking and laying, including cart hire, scoping, &c., &c.	1,100 00		
Repairing north Bridge and Louisa Row gate including painting	280 00	1,380 00	

IMPLEMENTS—

Stationery, Ropes, Disinfectants, &c.	50 00		
Greenheart plank for paals, and labour...	40 00	90 00	

SHELTERS—

Repairs to office		25 00	
Sundry repairs and painting		100 00	
		$ 9,155 00	

BOURDA—

Keeping grounds in order, weeding and watering plants, digging drains		250 00	9,405 00

MAYOR OF GEORGETOWN—

Annual vote at his disposal			1,000 00

MARKETS AND CONNECTIONS—

STABROEK MARKET—

Salary of Clerk of Markets, at $150 per month ... ...$	1,800 00		
,, Asst. Clerk of Markets, at $65 per month	780 00		
,, Stelling Check Clerk, at $35 per month (maximum) ...	420 00		
,, Junior ,, ,, at $20 per month	240 00		
Pay of 2 Night Watchmen at $10 each per month	240 00	3,480 00	

SCAVENGING, &C.—

Head Scavenger at $15 00 per month	180 00		
5 Ordinary Scavengers at $2 80 each per week	728 00		
Occasional extra Scavenging and cleaning	100 00		
Cartage transporting Market garbage and rubbish to Refuse Destructor	180 00	1,188 00	

SUPPLIES, ETC.—

Implements, Disinfectants, Stationery, &c. ... ...$	400 00		
Repairs and alterations to Stalls, internal fittings, &c., as may be required	300 00		
General repairs to structure, stelling, pavements, roof gutters, pipes, &c., as may be required	400 00		
Renewing iron grating over drains, probable cost	480 00		
Winding and keeping in order Tower Clock	51 00	1,631 00	
Carried forward		$ 6,299 00	$ 144,916 01

Digitized by Google

Amount brought forward			$ 144,916 01
MARKETS AND CONNECTIONS—(CONTINUED.)		$ 6,299 00	
LIGHTING—			
Lighting with Electricity, market area, ...	750 06		
" " " river-side area with 4-25 c.p. Incandescent lamps at street lighting rate, at $19 50 each ...	78 00	828 00	
			7,127 00
BOURDA MARKET—			
Pay of Watchman and Scavenger (2 men)	264 00		
Incidental expenses, lighting, &c.	100 00		
Repairs, painting, &c., as may be required	50 00		
Sanitary service at $2 00 per month	24 00		
Winding and keeping in order Turret Clock	20 00	458 00	
CUMINGSBURG MARKET—			
Pay of Watchman and Scavenger (2 men)	250 00		
Incidental expenses, lighting, &c.	100 00		
Repairs, Painting buildings, pailings, as may be required ...	150 00		
Sanitary Service at $3 00 per month	36 00	536 00	
ABATTOIR—			
Pay of Constable in charge at $35 00 per month (maximum)...	420 00		
Pay of Watchman and assistant and Scavengers	470 00		
Lighting with electricity Wharf Shed	250 00		
25 c.p. Incandescent lamp for yard at street lighting rate ...	19 50	1,159 50	
Official slaughtering, pay 2 slaughterers, at $13 per month each...	312 00		
Repairs to stelling, landing stage, wharf sheds, cattle pens, foot tracks, &c., as may be required	500 00		
Supplies—Hose, implements, disinfectants, &c. ...	100 00		
Cattle conveyance, including mule hire and repairs to Cattle Trucks...	150 00	1,062 00	
POUND—			
Pay of Watchman in charge at $12 00 per month	144 00		
Incidental expenses, white-washing, &c.	25 00	169 00	
LICENCES TO GOVERNMENT—			
In commutation of individual Stall Licences :—			
Stabroek Market	200 00		
Cumingsburg Market	30 00		
Bourda "	30 00	260 00	10,771 50
NIGHT SOIL CONSERVANCY—			
WEEK-EN-RUST SPECIAL DISTRICT AND PRIVATE SERVICES—			
Labour—collecting and delivering pails, white-washing, and general scavenging work in connection with the pail system, 52 weeks at $26 00 per week...	1,352 00		
Mule Hire—12 months at $106 46 per month	1,277 52		
Working plant—Repairs and renewals of vans, pails, &c. ...	500 00		
Supplies—Oil, disinfectants, &c.	100 00		
Reconstruction work—Renewing and repairing Closets, Palings, drains, &c.	lot 400 00		
Probable cost of new Van	150 00	3,779 52	
GOVERNMENT INSTITUTIONS—			
Labour—collecting and delivering pails, including pay of supervising foreman, at $2.50 ₱ week, for 15 weeks and at $5 for 37 weeks	3,004 50		
Mule Hire—12 months at $212 92 per month	2,555 00		
Working plant—Repairs and renewals of vans, pails, &c. ...	600 00		
Supplies—Oil, disinfectants, &c.	150 00	6,309 50	
ODORLESS EXCAVATORS—			
Pay of Overseer in charge, 12 months at $45 per month ...	540 00		
Probable cost of working the Excavator System over the entire City, including Mule hire and attendant labour ...	6,500 00		
Renewing working plant, hose, pumps, vans, &c., and supplying disinfectants	2,100 00	9,140 00	
NOTE.—As a refund, a sum of $4,500 appears on the submitted Ways and Means, being estimated receipts from fees to be earned during the year for the use of the apparatus.			
KINGSTON RECEIVING AND WASHING SHED—			
Day and night Watchmen, 365 days and nights at 32c. and 40 cents each	262 80		
Lighting with electricity, say...	75 00		
Supplies and incidental expenses	50 00		
Repairs to structure, flooring, mule track, roof, &c. ..	500 00	887 80	20,116 82
Carried forward		$	$ 175,804 33

Digitized by Google

Amount brought forward			$ 175,804 33
PAVEMENTS—			
Grant-in-aid of renewals and extensions of foot pavements on the moiety payment system, and for such incidental repairs to existing pavements as may be required			500 00
PENSIONS—			
Ex-Town Constable Blackmore at $7 20 per month ...		86 40	
Ex-Town Overseer C. P. Simpson, 12 months at $14 66⅔ per month		176 00	
Ex-Town Overseer F. G. Bradshaw, 12 months at $20 31⅔ per month		243 80	
Ex-Town Superintendent Luke M. Hill, 12 months at $100 per month		1,200 00	
Ex-Driver No. 5 District (Lazarus) 46 weeks from 10th February at $2 00		92 00	1,798 20
PUBLIC STELLINGS—			
Renewals and Repairs as may be found necessary		1,000 00	
Painting Handrails, &c.		50 00	1,050 00
PUBLIC CONVENIENCES—			
TOWN TANKS—			
Pay of 13 Tank Keepers at $3 each per month	468 00		
Repairs to gutters, supply pipes, sheds, &c.	100 00	568 00	
FREE BATHING ROOMS—			
Pay of 4 Watchmen for Work-en-Rust, Albert Town, Lacytown and North Cumingsburg Bathing Houses, 365 days, at 32 cents each per day	467 00		
Repairs, painting, &c., as may be required	200 00	667 00	
WASH HOUSES—			
Repairs to Buildings, painting, water services, &c. ...		100 00	
FREE TAPS, DRINKING FOUNTAINS AND CATTLE TROUGHS—			
Maintenance and regulation of Electric Clock on the Forshaw Memorial Fountain	24 00		
Lighting with electricity	60 00		
Repairing Water Services, renewing Cocks, etc., and painting where necessary	250 00	334 00	
URINALS—			
Renewing services		50 00	
BANDSTAND AND SHELTER—			
Painting 2 stands and shelters		180 00	
CARNEGIE FREE PUBLIC LIBRARY—			
Moiety of annual charge for maintenance in terms of Government Secretary's letter of 7th December, 1906		1,680 00	3,579 00
PUBLIC RECREATION GROUNDS—			
PROMENADE GARDENS—			
Supervision of Gardens, street plants, and outside Municipal Grounds	240 00		
Pay of Night Watchman at $11 00 per month	132 00		
Labour—Wages of Foreman and Gardeners	1,250 00		
Shell, manure, &c., for beds and paths	250 00		
Plants, seeds, &c.	50 00		
Flower pots, implements, water service	200 00		
Repairs to fern houses, nurseries	100 00		
Repairs and painting garden seats and shelters	100 00		
*Lighting for concerts and fêtes	75 00		
*Constables for do	75 00		
New Electric Installation	103 28		
Hire of mule and cart 140 days at $1 25	175 00		
Wages 3 men digging earth 140 days	201 60	2,951 88	
PARADE GROUND—			
Mowing, digging drains, levelling surface, &c.		100 00	
COMPANY PATH GARDENS—			
Labour for general upkeep		250 0	
BOURDA GREEN VICTORIA SQUARE NONPAREIL PARK } No special expenditure until there are funds available to do them complete.			
RUSSELL MEMORIAL—			
Attending plants, weeding and cleaning		25 00	
Carried forward		$ 3,326 88	$ 182,731 53

Digitized by Google

Amount brought forward		$ 3,326 88	$ 182,731 53
PARADE GROUND—(CONTINUED.)			
STREET PLANTS—			
Labour attending Street trees throughout the City... ...	$ 250 00		
Supplies, Cordage, Spars, &c.	10 00	260 00	
MARKET SQUARES—			
Attending plants, weeding, cleaning, &c.		50 00	
Making Shell walk through Hadfield Street		217 36	3,854 24
PRINTING, STATIONERY AND ADVERTISING—			
Printing, Stationery and advertising			1,500 00
REFUSE DESTRUCTOR—			
Pay of Clerk in charge, at $40 per month	480 00		
Pay of Watchman, 52 weeks at $2 40 per week	124 00		
Labour—Burning rubbish, preparing and transporting residues	1,400 00		
General Repairs to Drying Shed Furnaces, Fencing, &c. ...	300 00		
Supplies and incidental	50 00		2,354 00
SALARIES—			
Town Clerk at $210 per month	2,520 00		
Accountant and Chief Clerk, at $150 00 per month ...	1,800 00		
Second Clerk, at $95 00 per month	1,140 00		
Third Clerk, at $80 00 per month	960 00		
Fourth Clerk, at $17 50 per month	210 00		
Messenger, at $30 per month...	360 00	6,990 00	
Town Superintendent at $170 per month	2,040 00		
Chief Clerk, $55 00 per month	660 00		
Second Clerk, $40 00 per month	480 00		
Messenger, $22 50 per month...	270 00	3,450 00	
Two Auditors, $240 each per annum		480 00	10,920 00
SLUICES AND MAIN DRAINAGE—			
Pay of 3 Koker Watchmen, 365 days at 40c. each per day ...	438 00		
General Repairs to Sluice Doors, hoisting gear, &c., as may be required	200 00	638 00	
Renewal of Hose for Jetting High Street Trench		100 00	
DRAINING ENGINE DEPOT—			
Working expenses, Watchman, Engine Driver and attendant	100 00		
Supplies—Fuel, oil, &c.	25 00		
Repairs, painting and incidental expenses	75 00	200 00	
SUB-MAIN DRAINS—			
Renewing Alley gates and fencing, &c.		150 00	1,088 00
STONE DEPOT—			
Road Material—stone, brick, burnt earth, shell, marl ...	14,000 00		
Labour—Receiving, weighing and measuring same, and breaking by hand and machines	3,500 00	17,500 00	
Pay of Engineer and Foreman at $40 00 per month ...	480 00		
Pay of Engine Driver and Blacksmith, 280 days at 96c. per day	268 80		
Pay of Watchman, 365 nights at 40c. per night	146 00	894 80	
WORKING PLANT—			
Supplies, Fuel, Oil, &c, ...	700 00		
New wearing parts to Stone-breaking Engine repairs, &c. ...	500 00		
General repairs to stelling, sheds, truck line, measuring boxes, &c.	300 00	1,500 00	
STEAM ROAD ROLLERS—			
Working Expenses, fuel, oil and attendance	1,000 00		
Probable cost of Driving Wheels	192 00		
General repairs as may be required	200 00	1,392 00	21,286 80
STREET DRAINS AND GUTTERS—			
Lining with Concrete or Stone the following :			
810 feet, Cumings Street, South Cumingsburg, east side Murray Street to Middle Street with return into Middle Street ...	575 00		
810 feet, Waterloo Street, North Cumingsburg, west side, New Market Street to Lamaha Street with returns in Lamaha Street	575 00		
810 feet, Waterloo Street, North Cumingsburg, east side, New Market Street to Lamaha Street with returns in Lamaha Street: Cumings Street North and South Cumingsburg ...	575 00		
550 feet Smyth Street, Werk-en-Rust, south side from D'Urban Street	375 00		
585 feet Adelaide Street, Charlestown, west side, Broad Street to Princes Street	400 00		
400 feet Manget Place from Croal Street to Brick dam both sides	320 00		
496 feet Manget Place from Brick dam to Hadfield Street both sides	324 80		
Carried forward ... ...$	3,144 80		$ 223,734 57

Digitized by Google

Amount brought forward ... ...$	3,144 80		$ 223,734 57
STREET DRAINS AND GUTTERS.—CONTINUED.			
400 feet, Sendall Place, from Croal Street to Brickdam both sides $	320 00		
400 feet, Sendall Place, Brickdam to Hadfield Street, both sides	320 00		
400 feet, Pollard Place, from Croal Street to Brickdam, both side	320 00		
400 ft. Pollard Place from Brickdam to Hadfield Street, both sides	320 00		
1,589 feet, Hadfield Street from Camp Street to High Street, one side	1,271 00	5,695 80	
General repairs to old lined drains as may be required ...		250 00	5,945 80
TELEPHONES—			
RENTAL—Under special agreement.		108 00	
3 First connections at $36 00 per annum.		54 00	
3 other ,, 18 00 ,, ...		36 00	
3 ordinary ,, 12 00 ,, ...		6 00	204 00
Extra Switch at Water Works			
TOWN HALL, &c.—			
Pay of Warden & gatekeeper at $25 00 per month	300 00		
Current Expenses, Lighting & Washing	150 00		
Providing south end with venetian blinds ...	56 00		
Painting internally	300 00		
General repairs to structure, stopping leaks, &c.	450 00	1,256 00	
FIRE INSURANCE—			
On Town Hall, $40,000 at ¾ per cent.	300 00		
,, ,, Organ $7,000 at ¾ per cent.	52 50		
,, ,, Central Fire Station $2,000 at ¾ per cent.... ...	15 00		
,, Residence of Superintendent Fire Brigade, $5,000 at ¾ %...	37 50	405 00	
ORGAN EXPENSES—			
Pay of City Organist	100 00		
Expenses of recitals and incidentals	200 00		
Pay of Constables attending concerts, &c.	75 00	375 00	
CENTRAL FIRE STATION—			
Painting building and general repairs to stalls, &c. ...	180 00		
Repairs to building as may be required	50 00	230 00	
FIRE BRIGADE SUPERINTENDENT'S RESIDENCE—			
Re-slating back gallery and incidental repairs	200 00		
Proportion of balance of cost of erection (second year) ...	600 00	800 00	
TOWN HALL GROUNDS—			
Repairing roads and keeping grounds in order	200 00		
,, bathrooms and latrines	50 00		
Sanitary service, cleaning latrines, &c.	75 00	325 00	3,391 00
TUNNELS AND BRIDGES—			
IRON—			
Incidental expenses		50 00	
BRICK AND CONCRETE—			
1 New Concrete Bridge at Lyng and Princes Street ...	360 00		
2 New Concrete Culvert Bridges in Hadfield Street and Hardina Street, Hadfield and Hayley Streets	500 00		
General repairs as may be required	250 00	1,110 00	
PIPE CONNECTIONS—			
Substituting pipe culverts for decayed box tunnel at Parade Street and Young Street, Kingston		250 00	
WOODEN BRIDGES—			
Renewals and repairs	800 00		
Painting handrails	100 00		
Widening High Street Bridge at Kingston over Cumings Canal	750 00		
Widening High Street Bridge Cumingsburg, over North Cumingsburg draining trench	300 00	1,950 00	3,360 00
WATERING STREETS—			
MULE HIRE—			
2 Mules and 1 driver for double draught Van (Warwick Sprinkler) 200 days × 2=400 intervals at $1 25 per day for each mule $	1,000 00		
2 Mules and drivers for 2 water carts 200 days × 2 = 400 intervals at $1 25 per day for each mule	1,000 00		
1 Mule and driver for 1 water cart, 150 days × 2 = 300 intervals at $1 25 per day each mule	375 00		
1 Mule and driver for 1 water cart, 100 days × 2 = 200 intervals at $1 25 per day each mule...	375 00		
1 Mule and driver for 1 water cart, 50 days × 2 = 100 intervals at $1 25 per day each mule	135 00		
2 Mules and 1 driver for rotary double draught Van, 50 days × 2 = 100 intervals at $1 25 per day each mule ...	250 00	3,135 00	
LABOUR—			
3 men attending 3 water carts, 200 days at 48 cents per day ea.	288 00		
1 man attending 1 water cart, 150 days at 48 cents per day	72 00		
1 man attending 1 water cart, 100 days at 48 cents per day	48 00		
2 men attending 2 water carts, 50 days at 48 cents per day ea.	48 00		
1 man and 2 boys for manual hose distribution in Camp Street, Lacytown, 200 days at 48 cents and 16 cents per day each.	160 00		
Cart foreman, part of wages 52 weeks at $1 per week ...	52 00	668 00	
SUPPLIES—			
Repairing and painting water vans and carts	200 00		
Renewing hose, cocks, branch pipes, &c, ...	150 00	350 00	4,153 00
Carried forward...			240,788 57

Digitized by Google

Amount brought forward			$ 240,788 37
WATER WORKS—			
SALARIES—			
Mechanical Engineer, at $160 00 per month ... ...$	1,920 00		
Clerk and Storekeeper, at $27 50 per month	330 00	$ 2,250 00	
WORKING EXPENSES—			
1 Foreman at Water Works, 52 weeks at $12 per week ...	624 00		
1 Engine Driver, 365 days and nights at $1 40 ...	511 00		
1 Do. 365 days and nights at $1 12 ...	408 80		
2 Do. 52 Sundays at 58 cents each	60 32		
3 Firemen, 365 days and nights at 96 cents each	1,051 20		
3 do. 52 Sundays at 36 cents each	56 16		
1 Engine room attendant, 365 nights at 70 cents	255 50		
1 Day Gatekeeper, 365 days at 48 cents per day ...	175 20		
1 Night Gatekeeper 365 nights at 40 cents per night ...	146 00		
1 Engine Cleaner, 313 days at 68 cents per day	212 84		
1 Assistant Cleaner, 313 days at 48 cents per day ...	150 24		
1 Reserve Man, 365 days at 24 cents per day	87 60		
1 Do. 52 Sundays at 48 cents...	24 96		
1 Apprentice, 313 days at 40 cents	125 20		
1 Labourer, backing wood, 313 days at 56 cents per day ...	175 28		
3 Do. do. 313 days at 48 cents each ...	450 72		
1 Do. cleaning and sponging boilers, 313 days at 60 cents	187 80		
Weeding yard, flushing drains, washing office, towels, &c. ...	100 00	4,802 82	
2 Watchmen for upper and lower reservoirs		288 00	
1 Telephone man, 365 nights at 58 cents...	211 70		
1 do. 52 Sundays at 72 cents	37 44		
1 Telephone boy and Messenger, 313 days at 32 cents ...	100 16	349 30	

The following tradesmen and labourers are permanently employed on the Staff, but their wages week by week are charged to the particular work on which they may be engaged as "Repairs to Mains," "Hydrants, &c.," "House Service":—

1 Foreman House Service, at $10 00 per week.
1 Fitter at 96 cents per day.
2 Fitters at 80 cents each per day.
1 Turner at $1 04 per day.
2 Pipe Fitters at 96 cents each per day.
3 Pipe Fitters at 80 cents each per day.
7 Labourers at 48 cents each per day.

STORES—			
Say Engine, Cylinder, Paint and Kerosene Oil, Tallow, Waste, White and Red Lead, Emery Cloth, bar and clamp Iron, Asbestos, Rubber, Leather, &c. ...	550 00		
Lighting Engine room and stoke hole with Electricity ...	300 00		
Fuel	9,000 00		
Cleaning upper and lower Reservoirs	100 00		
Ordinary repairs and upkeep of Engines, Mains, Boilers, Stand Posts, &c.	4,500 00	14,450 00	
CANAL PUMP—			
Coal, Firewood, Oil, Gasket, &c.	250 00		
Attendance	250 00		
Painting and repairing Engine house	100 00	600 00	
GENERAL EXPENSES—			
House Service—Labour	2,500 00		
Do. Material	2,500 00		
Stationery and Books	80 00		
Miscellaneous	50 00	5,130 00	
INSURANCE on Buildings and Machinery at Water Works		500 00	28,370 12
ASSESSMENTS—			
Probable share of Water Assessment for 1911		1,150 00	
East Demerara Water Supply		500 00	1,650 00
APPRAISEMENTS AT THE INSTANCE OF THE MAYOR AND TOWN COUNCIL—			
Probable amount to be paid for appraising properties on account of improvements...			300 00
LICENCES AND BADGES—			
Probable amount to be paid for badges for H. C. Drivers, Cart Drivers, Porters, Milk Sellers, &c.			300 00
FINES AND PENALTIES—			
Probable amount to be paid to Town Overseers, Constables, &c., as share of fines			50 00
SEA WALL—			
Contribution to Government upkeep of Sea Wall for 1 year and ¾—say, 1st April, 1910, to 31st December, 1911 ...			1,585 00
CONTINGENCIES			1,464 89
			$ 274,508 38

PHILIP NAT. BROWNE, Mayor.
J. BARRINGTON WOOLFORD, Town Clerk.

Georgetown, Demerara,
11th March, 1911.

Digitized by Google

WAYS AND MEANS—1911.

EXPECTANCIES FROM THE GOVERNMENT—			
Amount towards upkeep of Roads and Streets of the City ...		$ 5,000 00	
,, share of Vlisengen Drainage upkeep		125 00	
,, ,, Kingston Flushing Scheme upkeep ...		400 00	
Moiety of Fire Brigade ½ of $26,665		13,332 50	
Moiety Salary Medical Officer of Health...		2,400 00	
Moiety of lease of Land at America Stelling in terms of Government Secretary's letter dated 17th April, 1910, No. 6,958/09		360 00	$ 21,617 50
PUBLIC RECREATION GROUNDS—			
Sale of flowers and hire of growing plants		400 00	
Concert tickets and hire of gardens		250 00	
Use of Parade Ground		25 00	
Use of Bourda Green		25 00	700 00
MARKETS AND CONNECTIONS—			
Revenue from Stabroek Market		21,500 00	
,, ,, Cumingsburg Market		1,000 00	
,, ,, Bourda Market...		1,400 00	
,, ,, Slaughter House		7,500 00	
Net Pound Fees		150 00	31,550 00
NIGHT SOIL CONSERVANCY—			
Special Sewage Rate on Lots 15 to 46, Werk-en-Rust, authorised by section 137, Ordinance No. 25, of 1898, say ½ % on $152,800 00		764 00	
Amount from Government Institutions, as per agreement ... $	5 500 00		
,, for Orphan Asylum, as per agreement	100 00		
,, Charlestown Dispensary as per agreement... ...	30 00		
,, private premises	900 00		
Fees for use of the Odorless Excavator	4,500 00	11,030 00	11,794 00
CEMETERIES—			
Amount from Le Repentir for Interments and Land ...		7,000 00	
,, ,, Hospital for receiving and conveying Corpses ...		120 00	
,, .. Rent for grass and fruit tress, at $120 00 per month		1,440 00	8,560 00
THE THOMAS LANDS—			
Rent, 12 months at $30 00 per month			360 00
REFUSE DESTRUCTOR—			
Sale of Residues, burning fees, &c			800 00
WATER WORKS—			
Supply of Water to Government Institutions		6,000 00	
,, ,, private services		7,000 00	
Pipes and Material		3,000 00	
Grant from Hand-in-Hand Mutual Fire Insurance Company ...		1,000 00	
,, ,, B. G. Mutual ,, ,, ...		250 00	17,250 00
STONE DEPOT—			
Stone, &c., to be sold			300 00
LICENCES AND BADGES—			
For Drivers of Hackney Carriages, Mule and Donkey Carts, Porters, Boatmen, Butchers' Shops and Milk Sellers ...			1,100 00
FINES AND PENALTIES—			
Under Ordinances No. 25 of 1898 and 13 of 1907			200 00
TOWN HALL AND ADJOINING LOT—			
Hire of Hall		500 00	
,, Basement		720 00	
Residence for Superintendent of Fire Brigade		480 00	1,700 00
TANKS—			
Sale of Water ... ... —			100 00
QUEENNSTOWN WARD—			
Instalments of Purchase Money and Interest			2,500 00
ESTIMATE, 1910—			
Difference between revenue and expenditure as per Statement C.			9,137 13
			$ 107,668 63
TAXES, 1911—			
The appraisement of the City including Government Properties			
Ward No. 1, Kingston		372,850 00	
,, ,, 2, North Cumingsburg West		490,500 00	
,, ,, 3, North Cumingsburg East		332,150 00	
,, ,, 4, South Cumingsburg West		780,100 00	
,, ,, 5, South Cumingsburg East		487,950 00	
,, ,, 6, Robbstown		635,850 00	
,, ,, 7, Lacytown		608,000 00	
,, ,, 8, Newtown		361,000 00	
,, ,, 9, Stabroek		359,250 00	
,, ,, 10, Werk-en-Rust	614,350 00		
South Freeburg	43,500 00		
North Freeburg...	92,850 00		
Newburg	113,750 00		
Wortmanville	126,750 00	991,200 00	
,, ,, 11, Charlestown	404,350 00		
New Charlestown	144,150 00	548,500 00	
,, ,, 12, Bourda		460,950 00	
,, ,, 13, Albert Town		205,600 00	
,, ,, 14, Queenstown		135,900 00	
		6,769,800 00	
Government Properties		1,174,950 00	
		$7,944,750 00	
2 % on $7,944,750 00, $158,895 00 with Surtax of 5 % = $7,944 75			166,839 75
			$ 274,508 38

Georgetown, Demerara.
11th March, 1911.

PHILIP NAT. BROWNE, Mayor.
J BARRINGTON WOOLFORD, Town Clerk.

Digitized by Google

Executive Council Notice.

GUIANA PUBLIC BUILDINGS,
Georgetown, Demerara,
1st April, 1911.

IN pursuance of Section 26 of the New Amsterdam Town Council Ordinance, 1891, the Report of the Mayor and Town Council of New Amsterdam for the year 1910, and the Estimate of Ways and Means for the current year, which have been laid before the Governor-in-Council, are hereby published for general information.

By Command,

J. DRYSDALE,
Acting Clerk of the Council.

To His Excellency Sir FREDERIC MITCHELL HODGSON, K.C.M.G., Governor and Commander-in-Chief in and over the Colony of British Guiana, Vice-Admiral and Ordinary of the same, &c., &c., &c., and the Honourable the Executive Council of British Guiana.

The Report of the Mayor and Town Council of New Amsterdam, respectfully sheweth :—

That your Reporters, in accordance with the provisions of the New Amsterdam Town Council Ordinance, have now the honour to transmit for the information of Your Excellency and Honourable Council, the Statement of Administration for the year 1910, and the Statement of Estimated Expenditure for the current year, amounting to sixty thousand three hundred and seventy-five dollars and ninety-nine cents. ($60,375.99), in which provision has been made for the requirements of the Town, for the maintenance of sanitation, water supply and lighting, for the repayment of the loans obtained from Government and the loans obtained for the installation of electric light in this town, together with the payment of the interest on these loans.

The Ways and Means to meet the said Estimate of $60,375.99 your Reporters propose to raise in the manner indicated in the Statement also now transmitted to Your Excellency and Honourable Council.

All which is respectfully submitted.

L.S.

JAS. McLEAN,
Mayor.

Town Hall, New Amsterdam,
16th February, 1911.

Statement of Administration by the Mayor and Town Council of New Amsterdam for the year 1910.

REVENUE.			EXPENDITURE.		
Agistment fees		$ 122 72	Balance per Statement at 31st December, 1910		$ 3,657 37
Cattle Pen fees		49 92			
Cattle Cart fees		134 76	*Burial Ground—*		
Water rates		718 16	Weeding, cleaning and draining Cemetery, digging grass, repairing bridges, &c.	$ 764 93	
Pound fees		33 76	Cost of disinfectants	23 30	
Market fees, rents, &c.	$ 5,027 94		Wages of Messenger	108 00	
Profits on Insurance of Market buildings and Tower with the British Guiana Mutual Fire Insurance Coy., Ltd.	856 67	5,884 61	Salary of Keeper	360 00	1,256 23
Licenses		5 28	*Town Works—*		
Ground rent in Vryman's Erven		196 20	Maintenance of Esplanade	40 32	
Hire of Piano in Town Hall		21 50	Making and repairing roads and streets, weeding parapets, cost of road material, &c.	3,118 35	
Cartage of wood to the Electricity Works		6 75	Building and repairing bridges and painting same	443 27	
Sale of old wood from bridges	1 44		Digging and cleaning trenches and drains, and cost of disinfectants	1,244 52	
Damage to iron rails of bridge	6 00	7 44	Repairs of Stanleytown koker	846 59	
Sale of old lamp posts		78 00	Repairs of Public Stellings	8 02	
Rent of Isolation Hospital		16 42	Lighting streets	2,700 00	
Hire of Band Instruments		3 84	Scavengers	74 88	
Sale of lime casks		2 40	Maintenance of mules and donkeys, repairs of stable and carts, cost of harness, &c., and cost of new cart shed	1,048 57	9,524 43
Sale of rain water		55 30			
Sale of land in Stanleytown		8 00	*Fire Brigade—*		
Sale of earth		2 40	Cost of implements, hose and reels, and supplies, &c.	299 25	299 25
Taxes collected during the year		18,888 63			
Taxes on Government property		5,139 00			
Government grant in aid of the Fire Brigade		1,945 58			
Idem, in aid of Roads and Bridges		2,144 00			
Water supply to Government Institutions		1,857 17			
Carried forward		$37,321 84	*Carried forward*		$ 14,737 28

Digitized by Google

Statement of Administration—Continued.

REVENUE—(Continued.)		
Brought forward		$37,321 84
Removal and disposal of excreta from the Public Hospital ...		500 00
Burial fees, sale of land for tombs, fees for headstones, &c. ...		1,539 21
Contributions to Fire Brigade—		
By the Hand-in-Hand Mutual Guarantee Fire Insurance Coy., Ltd. ... ... $	360 00	
By the British Guiana Mutual Fire Insurance Coy., Ltd. ...	250 00	610 00
Sale of C. I. bends and jointing pieces		48 60
Fines		5 00
Electric Lighting—		
Electric current supplied during year	10,427 67	
Sale of fittings and materials, and for labour on house installations	330 19	
Inspection fees	51 50	
Charging accumulators of Motor cars	26 96	
Profits on Insurance of plant with the Hand-in-Hand Mutual Guarantee Fire Insurance Coy., Ltd.	197 50	
Sale of a motor fan	40 00	
Sale of old line poles, old piping and empty cases	26 06	
	11,099 88	
Less: The sum included in dues outstanding at 31st December, 1909, not recovered ...	1 79	11,098 09
Balance		1,739 42
Carried forward ...		$52,862 16

EXPENDITURE—(Continued.)			
Brought forward ...			$ 14,737 28
Fire Brigade—Contd.—			
Wages of tower watchmen ... $	252 00		
Telephone rent	111 00		
Salaries of Staff	3,678 00		4,041 00
Market Establishment—			
Small repairs to buildings, shops, stalls, and stands, &c. ...	202 77		
Miscellaneous petty expenses, including cleaning closets, washing fish market, erecting and removing stage in Town Hall, &c.	170 87		
Stationery, printing and advertising, &c.	86 00		
Mending chairs in Town Hall ...	6 38		
Licence for Market	40 00		
Insurance on Market buildings and Town Hall	437 50		
Insurance on Slaughter House, &c.	30 00		
Repairs of Slaughter House, &c.	50 59		
Lighting Market, Town Hall and Slaughter House	324 00		
Uniform, boots, &c., for constables	28 92		
Repairs of Market stelling ...	111 45		
Small repairs to Town Hall ...	76 12		
Salaries of Clerk of Market, 3 constables, watchman and sweeper	1,668 00		
Salary of Meat Inspector ...	480 00		
Repairing and painting Town Hall	427 25		4,139 85
Waterworks—			
Repairs of buildings, maintenance of canal and dams, cost of fuel and stores and repairs of street mains	3,004 43		
Repairs and renewals of machinery at Lochaber Station ...	158 15		
Repairs and renewals of machinery at Canje Station ...	15 04		
Rent of Telephones	36 00		
Insurance on buildings and machinery at Lochaber Station ...	20 00		
Travelling expenses of Councillors on annual inspection of Works	51 72		
Salaries of Visiting Engineer and Staff	1,040 00		
Umpire's fee, *re* water supply to Government Institutions ...	35 00		4,360 34
General Expenditure -			
Vote to the Mayor	240 00		
Auditor	100 00		
Uniforms, boots, &c., for Town Overseers and Town Constables	39 32		
Rent of telephone at Town Hall.	18 00		
Removal and disposal of excreta from Public Hospital ...	408 04		
Stationery, printing, advertising, subscription to newspapers, &c.	153 06		
Postages, stamps, telegrams and sundry petty expenses ...	136 44		
Cost of funeral of H. C. Rose, engineer of Waterworks and Electricity Works	36 22		
Repairs of cattle pen in savannah	40		
Repairs of cattle pen at Slaughter House	22 48		
Weeding tankyards, renewal of tank roof and palings ...	77 21		
Bandsmen's services, *re* Proclamation of King George and Memorial Service *re* King Edward	17 62		
Staying Bandstand	3 36		
Interest	42 82		
Badges for licensed porters, cartmen, &c.	4 14		
Binding bridge to Vryman's Erven	9 28		
Appraisers	30 00		
Salaries of Town Clerk, Town Superintendent, Sanitary Inspector, 2 Town Overseers, Clerical Assistant and 2 Town Constables	3,864 00		5,202 39
Carried forward ...			$ 32 480 86

Digitized by Google

Statement of Administration—Continued.

REVENUE—(Continued.)		EXPENDITURE—(Continued).		
Brought forward ...	$ 52,862 16	*Brought forward* ...		$ 32,480 86
		Electric Lighting—		
		Cost of house installations, imported fittings, material, &c., during the year	1,476 16	
		Maintenance of buildings, machinery, street installations, &c.	1,338 36	
		Cost of fuel and transporting same	4,131 33	
		Wages of linemen and assistants	787 76	
		Salaries of Engineer and Manager and Staff ...	2,003 00	
		Insurance on Plants, Lines and Buildings	247 50	
		Interest on loans	1,947 87	
		Rent of telephones	24 00	11,955 98
		Redemption of Bonds—		
		No. 23 favor Fredk. Gover ...	1,000 00	
		No. 24 do. do. ...	1,000 00	
		No. 25 do. do. ...	1,000 00	3,000 00
		Government Loans—		
		2 instalments of Consolidated Loans	3,552 00	
		2 instalments of Loan of $27,000.	1,873 32	5,425 32
	$ 52,862 16			$ 52,862 16

E. & O. E.

Berbice, 31st December, 1910.

JAS. McLEAN,
Mayor.

Digitized by Google

Estimate of Expenditure by the Mayor and Town Council of New Amsterdam during the year 1911, and Ways and Means to meet the same.

EXPENDITURE.			
Balance at 31st December, 1910			$ 1,739 42
Required for Government Loans—			
2 Instalments of Consolidated Loans ... ...$	3,552 00		
2 Instalments of Loan per $27,000	1,873 32	5,425 32	
Required for Town Works—			
Maintenance of Roads and Streets	3,500 00		
Maintenance of Drainage ...	1,400 00		
Maintenance of Bridges ...	550 00		
Street Lighting	2,700 00		
Maintenance of Cemetery ...	1,250 00		
Scavengers	75 00		
Maintenance of Public Stellings...	100 00		
Maintenance of Esplanade ...	80 00		
Renewal of Bandstand on Esplanade	500 00		
Maintenance of Mules and Donkeys, repairs of Stable, Carts, Harness, &c.	1,000 00	11,455 00	
Required for Fire Brigade—			
Salaries of Brigade	3,660 00		
Wages of Watchman in Market Tower	264 00		
Implements, Hose and Reels, Rent of Telephones, &c.	640 00	4,564 00	
Required for General Expenditure—			
Removal and disposal of Excreta from Public Hospital ...	450 00		
Remuneration to Appraisers ...	140 00		
Vote to the Mayor	240 00		
Telephone Rent	18 00		
Maintenance of Public Tanks ...	80 00		
Decorations, &c., on Coronation Day	100 00		
Uniforms, Boots, &c. for Town Overseers and Town Constables	75 00		
Stationery, Printing, Advertising and Petty Expenses	290 00		
Badges for Licensed Porters, &c....	5 00		
Cleaning Mud Lots	30 00		
Tuning Piano in Town Hall ...	10 00		
Salaries—			
Town Clerk ...$	1,800 00		
Town Superintendent	480 00		
1 Town Overseer ...	360 00		
1 Do. ...	300 00		
1 Sanitary Inspector	420 00		
1 Clerical Assistant...	240 00		
1 Town Constable ...	144 00		
1 Do. ...	132 00		
1 Do. ...	132 00		
Auditor	100 00	4,108 00	5,546 00
Required for Market Establishment—			
Lighting Town Hall, Market and Slaughter House	324 00		
Miscellaneous repairs to buildings, shops, stalls, stands, &c. ...	370 00		
Stationery, Printing, Advertising, &c.	80 00		
Licence for Market	40 00		
Insurance of Market Buildings and Town Hall	437 50		
Insurance of Slaughter House, &c.	30 00		
Repairs of do. do. . .	400 00		
Painting back of Market ...	20 00		
Salaries of Staff—			
1 Clerk ...$	720 00		
1 Constable ...	360 00		
1 Do. ...	204 00		
1 Do. ...	192 00		
1 Watchman ...	108 00		
1 Sweeper ...	84 00		
1 Inspector of Meat ...	480 00	2,148 00	3,849 50
Required for Water Works—			
Maintenance of buildings, canal and dams, cost of fuel and stores and maintenance of street mains	2,800 00		
Repairs to machinery at Lochaber Station	150 00		
Repairs to machinery at Canje Station	50 00	3,000 00	
Carried forward ...			$35,579 24

WAYS AND MEANS.		
Government Grant-in-aid of Fire Brigade	2,168 00	
Government Grant-in-aid of Roads and Bridges	1,777 09	
Taxes on Government Property ...	5,139 00	
Water Supply to Government Institutions	2,142 90	
Removing and disposing of Excreta from Public Hospital ...	500 00	11,726 99
General Revenue—		
Cattle Pen Fees estimated at ...	50 00	
Cattle Cart Fees ,, ...	100 00	
Pound Fees ,, ...	35 00	
Agistment Fees ,, ...	150 00	
Burial Fees, sale of land for tombs, &c., estimated at	1,450 00	
Water Rates, estimated at ...	800 00	
Sale of Rain Water ,, ...	50 00	
Licences	10 00	
Ground Rents on Vryman's Erven, estimated at	200 00	
Lease of part Vryman's Erven to Race Club...	15 00	
Hire of Piano in Town Hall, estimated at	25 00	
Market Fees, Rents, &c. estimated at	5,400 00	
Taxes outstanding at 31st December, 1910	1,993 00	
Proposed Tax of 2% on rateable property, estimated at $925,000	18,500 00	28,778 00
Contributions to Fire Brigade—		
By the Hand-in-Hand M.G. Fire Insurance Coy., Ltd. ...	360 00	
By the British Guiana Mutual Fire Insurance Coy., Ltd. ...	250 00	610 00
Expectancies—		
Triennial Profits on Insurance with the Hand-in-Hand M.G. Fire Insurance Coy., Ltd.	36 00	
Do. do. do. ...	54 00	90 00
Electric Lighting—		
Private House Lighting estimated at	6,200 00	
Street Lighting, estimated at ...	2,700 00	
Lighting Government Institutions, estimated at	1,500 00	
Lighting Town Hall, Market and Slaughter House and Town Stables, estimated at ...	360 00	
Sale of Fittings, Installing Lights, &c., estimated at	300 00	
Charging Accumulators of Motor Cars, estimated at	25 00	
Current for Port Light on Market Tower, estimated at... ...	300 00	
Triennial Profits on Insurance with the British Guiana Mutual Fire Insurance Co., Ltd., estimated at	286 00	
	$11,671 00	
Add—Loan for Suction Gas Plant	7,500 00	$19,171 00
Carried forward ...		$60,375 99

Digitized by Google

Estimate of Expenditure by the Mayor and Town Council of New Amsterdam during the year 1911, and Ways and Means to meet the same—Continued.

EXPENDITURE—(Continued.)			
Brought forward ...			$ 35,579 24
Required for Water Works.—Continued.—			
Renewals to machinery at Lochaber Station		1,500 00	
Rent of Telephones		36 00	
Insurance of buildings and machinery at Lochaber Station ...		20 00	
Cost of an Oil Plant and erecting same		1,000 00	
Salaries of Staff—			
Visiting Engineer ...$	480 00		
Resident do. ...	300 00		
1 Fireman ...	180 00		
1 Watchman at Canje Station... ...	120 00	1,080 00	3,636 00
Required for Electricity Works—			
Provision of redemption of Loan Bonds		1,000 00	
Interest on Loans		2,443 00	
Insurance of Plants. Lines, Buildings, &c.		247 50	
Cost of Fuel and transporting same		3,800 00	
Foundry repairs and general upkeep of machinery and lines ...		200 00	
General American Supplies for lines, houses and station ...		1,500 00	
Local Supplies for lines, houses and station		200 00	
Wages of Lineman's Assistants ...		400 00	
Wages of Power Station Staff and Watchman		1,011 00	
Renewing Line Poles		200 00	
Painting Power Station and Engineer's Cottage		167 00	
Salaries—			
Engineer and Manager $	960 00		
Clerical Assistant ...	120 00		
Lineman	360 00	1,440 00	
Cost of Suction Gas Plant ..		7,500 00	
Additions to do. ...		1,000 00	21,108 50
Contingencies			52 25
			$60,375 99

WAYS AND MEANS—(Continued.)	
Brought forward ...	$60,375 99
	$60,375 99

E. & O. E.

Berbice, 16th February, 1911.

JAS. McLEAN,
Mayor.

Digitized by Google

Government Notices.

Government Secretary's Office,
Georgetown, Demerara,
144. 31st March, 1911.

THE following Bill, which it is proposed to introduce into the Court of Policy, is hereby published for general information.

By Command,

CHARLES T. COX,
Government Secretary.

THE MINING (DUTY ON PROFITS) BILL. 1911.

Explanatory Memorandum.

The object of this Bill is to enable persons and companies who obtain gold by milling to pay a duty of five per cent. on the profits made on such milling, instead of the royalty on all gold won. It is considered that as the initial expenses of preparing the mine for working and installing machinery and plant for milling is much greater than that for other methods of gold extraction, it is fairer to charge a duty on the profit made, than to require payment of royalty on all gold won irrespective of the cost of obtaining it, as is done in other kinds of gold mining operations where the initial cost is much smaller.

A BILL ENTITLED "AN ORDINANCE TO PROVIDE FOR THE PAYMENT OF A DUTY ON THE PROFITS OF GOLD MINING."

BE it enacted by the Governor of British Guiana, with the advice and consent of the Court of Policy thereof, as follows :—

Duty to be paid on profits of gold mining instead of royalty.

1. Every holder of a mining claim or concession on which gold is obtained by crushing ore with machinery consisting of a mill containing at least ten stamps or other mill equivalent to a battery of ten stamps, shall pay a duty of five per centum on the annual amount of all profits made from or in respect of the exercise of the rights conferred by such mining claim or concession, in lieu of royalty, and no holder of any such mining claim or concession as aforesaid shall be required to pay any royalty under the Mining Ordinance, 1903.

Method of estimating profits.

2. In estimating the said profits no sum shall be set aside or deducted on account of any capital employed in the improvement of any premises occupied for the purpose of exercising the rights granted by any mining claim or concession ; or on account of any loss not connected with the trade or business carried on in the exer-

Digitized by Google

cise of such rights; or for any sums employed or intended to be employed as capital in such trade or business or on account of any capital withdrawn therefrom; or on account of any interest which might have been made on such sums if laid out at interest; or any debts except bad debts proved to be such to the satisfaction of the Commissioner; or for any sum recoverable under an insurance or contract of indemnity, or for any expenses whatever not exclusively laid out for the purpose of the industrial or trading concern as distinct from domestic or private purposes.

Annual statement of profits to be delivered to Commissioner.

3. Every holder of a mining claim or concession shall on or before the first day of June in each year, prepare and deliver to the Commissioner a true and correct statement of the profits made as aforesaid during the twelve months ending on the thirty-first day of December last preceding. Such statement shall be delivered before any appropriation or distribution is made or any dividend is declared payable in respect of any such profits. The first statement shall be delivered on or before the first day of June, 1912, and the profits shall be calculated from the date of the commencement of this Ordinance.

Liability of agent to deliver statement of profits.

4. Any person acting for the time being as attorney or agent in the Colony of any holder of a mining claim or concession shall be answerable for doing all such things as are required by this Ordinance to be done by such holder, for the assessing or computing the duties in respect of profits payable by such holder under the provisions of this Ordinance.

Penalty on party to deliver statement of profits.

5. Any person who is required by this Ordinance to deliver any statement under section three as aforesaid who neglects to deliver the same as directed by this Ordinance, shall be guilty of an offence and shall be liable to a penalty not exceeding two hundred and forty dollars and shall be liable in addition to pay treble the amount of any duty payable under this Ordinance in respect of the profits required to be included in such statement.

Commissioner to assess duty.

6. The Commissioner shall assess in each case the amount of duty with which every holder of a mining claim or concession shall be charged in respect of profits as in this Ordinance provided, and such assessment shall, subject to appeal as hereinafter provided, be final and conclusive.

Commissioner may require verification of statement of profits.

7. It shall be lawful for the Commissioner to require any person answerable under this Ordinance for delivering a statement of profits to appear and verify the same, and to summon any other person whom he shall think able to give information respecting any such statements of profits.

Digitized by Google

Power to compel attendance of witnesses.

8. The Commissioner acting under this Ordinance shall have the same powers as to summoning witnesses and compelling their attendance, as to employing Bailiffs, Police or Rural Constables, as to examination of witnesses and as to adjournments, as are for the time being vested in a Magistrate in the exercise of his jurisdiction under the Petty Debts Recovery Ordinance, 1893.

Expenses of witnesses.

9. All persons summoned to attend and give evidence or to produce documents shall be entitled to such expenses as are allowed to witnesses who are summoned to attend the Supreme Court on a criminal trial, if the same are allowed by the Commissioner, but the Commissioner may disallow the whole or any part of such expenses if he thinks fit.

Fixing duty when default made in delivering statement of profits.

10. Where any person makes default in delivering a statement of profits as required by this Ordinance or if the Commissioner shall not be satisfied with such statement, he shall assess the duty to be charged in such sum as according to the best of his judgment ought to be charged by virtue of this Ordinance, and shall add thereto any costs which he may have incurred for the purpose of ascertaining such duty. The amount of duty and costs so found shall be deemed to be the assessment in every such case. Such assessment shall, subject to the appeal as hereinafter provided, be final and conclusive.

Notice to be given of assessment.

11. As soon as the Commissioner shall have made an assessment he shall give notice in writing to the holder of the mining claim or concession or the agent or representative of such holder, who shall pay the amount of such assessment to the Receiver General.

Recovery of duty.

12. If at the expiration of six weeks after service of the notice of assessment as provided for in the preceding section, where no appeal is lodged, and at the expiration of fourteen days after the decision of the Court when an appeal has been lodged the amount of the assessment be not duly paid to the Receiver General, it shall be lawful for the Commissioner to sue for the same. In any proceeding for the recovery of any such amount a certificate signed by the Commissioner shall be conclusive evidence that such amount is due.

Appeal to Supreme Court.

13. If any person shall think himself aggrieved by any assessment under this Ordinance, it shall be lawful for him, within six weeks after service of the notice of assessment under section thirteen hereof, to appeal to the Supreme Court, and the Court in its limited jurisdiction shall have full jurisdiction to hear and determine all questions of fact and of law raised in the appeal, and the parties to any such proceeding may appeal from any decision of the Court in its limited jurisdiction, to the Full Court.

Procedure on appeal. No. 1 of 1903.

14. The practice and procedure in respect of such appeal shall be the same as that prescribed in the Mining Ordinance, 1903, with respect to appeals under the said Ordinance from the decision of the Commissioner or a warden.

Digitized by Google

Conveyance of gold to Georgetown.

15. All gold obtained on any mining claim or concession to which this Ordinance applies shall be conveyed from such claim or concession to Georgetown in the manner provided by the Mining Regulations for the time being in force with respect to the conveyance of gold.

Penalty on making false statement of profits.

16. Any person who wilfully and with intent to defraud prepares, makes or delivers any false statement of profits required under this Ordinance, shall on summary conviction thereof be liable to a penalty not exceeding five hundred dollars.

Statistical returns to be forwarded when required.

17. Every holder of a mining claim or concession or the agent or representative in the colony of such holder, shall, when called upon to do so by the Commissioner, furnish him with such returns and statistics or other particulars of the operations being carried on upon the said claim or concession and the results thereof in such form as the Commissioner may require, verifying the same if and when required to do so, by a statutory declaration of the truth and correctness thereof, and in default of so doing shall be liable to a penalty not exceeding one hundred dollars.

Interpretation of terms.

18. In this Ordinance,

"Mining claim or concession" means any land held under a claim licence issued or concession granted under the provisions of Parts II. and III. of the Mining Ordinance, 1903, on which gold is obtained by crushing ore with machinery consisting of a mill containing at least ten stamps or other mill equivalent to a battery of ten stamps:

"Gold" includes any substance or thing containing gold or of which gold forms a part whether it has been smelted or not:

"Person" includes any Company, Corporation, Society or Syndicate or other body of persons whether corporate or unincorporate.

Short title and construction.

19. This Ordinance may be cited as the Mining (Duty on Profits) Ordinance, 1911, and shall be read as one with the Mining Ordinance, 1903, so far as the same is not inconsistent with this Ordinance.

Digitized by Google

145. 31st March, 1911.

THE subjoined Balance Sheet to the 31st December, 1910, and the Revenue Account for 1910, of The Demerara Mutual Life Assurance Society, Limited, which was laid before the Governor and Court of Policy on the 28th day of March, 1911, are published in terms of Section 53 of Ordinance No. 19 of 1891.

By Command,

CHARLES T. COX,
Government Secretary.

REVENUE AND EXPENDITURE FOR THE YEAR ENDED 31st DECEMBER, 1910.

To Funds at 31st December, 1909 ...			$ 564,989 49	By Working Expenses, Directors' Fees, Medical Examiners and Medical Advisers' Fees, Auditor's Fees, Commission and Travelling Expenses, Salaries, Office Rent, Messenger, Advertising, Stationery and Printing, Postages and Petties, etc. ...	$ 13,439 05
„ Premiums during the year—				„ Interest on Guarantee Capital to date	7,984 30
"Whole of Life" ...	$ 7,943 60			„ Death Claims	18,049 00
"Limited Payments"	18,493 41			„ Surrenders	12,052 51
"Endowment" ...	80,368 97			„ Endowments Matured ...	11,213 00
"Joint Life;" ...	1,115 10			„ Funds as per Abstract Summary	638,195 96
"Children's Endowment" ...	108 40	108,029 48			
„ "Interest on Hand-in-Hand Scrip to date...	5,968 62				
Other Investments...	21,588 34	27,556 96			
„ Fines		357 89			
		$700,933 82			$700,933 82

FREDERICK WHITE, Chairman.

N. CANNON, J. BOURKE, } Directors.

E. CONYERS, Secretary.

Audited and found correct.

William Cunningham,
Auditor.

February 14th, 1911.

Digitized by Google

BALANCE SHEET 31ST DECEMBER, 1910.

1	Guarantee Capital		$ 100,000 00
3	Hand-in-Hand Scrip	$ 99,477 00	
97	City of St. John, New Brunswick, 4% Debentures	2,400 00	
101	City of Cape Town 4% Debentures	12,406 12	
104	City of Calgary 4½% Debentures	15,191 63	
105	Queensland Government 4% Debentures	30,122 62	
109	Cape of Good Hope, 4% Debentures	9,802 56	
113	S. Nigeria, 4% Convertible Bonds, 1912	9,655 12	
117	Province of Alberta, 4% Debentures	14,685 60	
121	Auckland and Suburban Drainage Board, 4% Bonds ...	9,660 99	
138	British Guiana Government 3¾% Bonds	9,600 00	
142	British Guiana Government 3½% Bonds	47,904 00	
146	Mayor and Town Council Bonds (Georgetown)	79,750 00	
152	Mayor and Town Council Bonds (New Amsterdam), Electric Light Bonds	3,500 00	
156	British Guiana Bank Deposit Receipts	18,000 00	
168	Loans on the Society's Policies	94.610 81	
178	Mortgages on Immovable Property	126,906 00	
216	Suspense Account		1,373 27
232	Accrued Interest Account	9,126 68	
237	Interest on Guarantee Capital		3,992 15
250	Outstanding Premiums	43,492 39	
256	Furniture Account	200 00	
261	Cash Account	1,736 50	
273	British Guiana Bank	5,333 36	
284	Assurance Fund		538,195 96
		$643,561 38	$643,561 38

FREDERICK WHITE, Chairman.

N. CANNON, J. BOURKE. } Directors.

E. CONYERS, Secretary.

Audited and found correct.

WILLIAM CUNNINGHAM,
Auditor.

14.2.11.

Digitized by Google

Government Notice.

GOVERNMENT SECRETARY'S OFFICE,
Georgetown, Demerara.

146. 31st March, 1911.

HIS Excellency the Governor directs the publication, for general information, of the following Comparative Statement of the Revenue of the Colony for the period from 1st April, 1910, to 28th February, 1911.

By Command,

CHARLES T. COX,
Government Secretary.

COMPARATIVE RETURN OF REVENUE FOR THE PERIOD FROM 1ST APRIL, 1910, TO 28TH FEBRUARY, 1911.

Heads of Revenue.	Estimate for 1910-1911.	Receipts for month ended 28th Feb., '11.	Proportion of Estimate to 28th Feb., '11.	Receipts from 1st Apr., 1910, to 28th Feb., '11.	Increase.	Decrease.	Receipts for corresponding period, 1909-10.	Increase.	Decrease
1. Taxes—									
I. Customs	1,642,575 00	173,734 00	1,505,694 00	1,437,832 00		67,862 00	1,443,124 00		5,292 00
II. Excise	535,000 00	*33,103 00	490,417 00	481,867 00		8,550 00	480,511 00	1,356 00	
III. Charges on Judicial Proceedings, Estate Duty, and Sundry Revenue Services collected by Stamps ...	59,000 00	6,995 00	54,083 00	58,238 00	4,155 00		53,593 00	4,645 00	
IV. Fees and Minor Taxes ...	43,000 00	4,226 00	39,417 00	46,520 00	7,103 00		41,249 00	5,271 00	
2. Revenues from Colonial Properties— Government Lands and Houses ...	10,500 00	685 00	9,625 00	9,191 00		434 00	8,891 00	300 00	
3. Re-imbursements— Revenue from Government Establishments	51,000 00	3,957 00	46,750 00	44,952 00		1,798 00	42,173 00	2,779 00	
4. Post Office, Telegraphs and Telephones.	90,500 00	8,982 00	82,958 00	† 78,485 00		4,473 00	80,942 00		2,457 00
5. Revenues of Crown Lands and Mines Department	140,000 00	8,310 00	128,333 00	133,846 00	5,513 00		119,743 00	14,103 00	
6. Miscellaneous	40,600 00	2,509 00	37,217 00	28,173 00		9,044 00	31,464 00		3,291 00
7. Interest	54,500 00	4,236 00	49,958 00	47,563 00		2,395 00	42,871 00	4,692 00	
Total	$ 2,666,675 00	$ 246,737 00	$ 2,444,452 00	$ 2,366,667 00	$ 16,771 00	$ 94,556 00	$ 2,344,561 00	$ 33,146 00	$ 11,040 00

The Treasury,
14th March, 1911.

CLIFTON GRANNUM,
Receiver General.

*Excise, Rum Duty ... ... $ 6,324 00
" Retail Spirit Shop Licences 25,068 00
" Other Licences 1,711 00
†Receipts for 10 months.

Digitized by Google

Government Notices.

GOVERNMENT SECRETARY'S OFFICE,
Georgetown, Demerara,
147. 31st March, 1911.

REFERRING to Government Notice No. 85 of the 17th February last, Miss Gertrude Campbell, Clerical Assistant, Post Office, has returned to the Colony from leave of absence and resumed the duties of her office on the 24th instant.

148. 31st March, 1911.

HIS Excellency the Governor has been pleased to grant to Mr. D. Bishop, Registrar of Births and Deaths for Division No. 6 of the Georgetown Registration District, leave of absence from the 6th proximo to the 11th May next, and has approved of the Deputy Registrar of the Division acting as Registrar during such absence.

149. 31st March, 1911.

NOTICE is hereby given that Messrs. Booker Brothers, McConnell & Company, Limited, have applied to His Excellency the Governor for permission to extend their wharf situated on Lots 1 and 2, North Cumingsburg, on the North and South, to the boundaries of the Lots, and on the West a distance of 50 feet.

All persons having reasonable grounds of objection to the proposed extension of this wharf are required to state them in writing to the Government Secretary not later than the 15th proximo.

By Command,
CHARLES T. COX,
Government Secretary.

Executive Council Notice.

GUIANA PUBLIC BUILDINGS,
Georgetown, Demerara,
31st March, 1911.

THE following Order made by the Governor-in-Council is hereby published for general information :—

ORDER.

WHEREAS it is enacted by Section 42 of the Magistrates' Courts Ordinance, 1893, that the Governor-in-Council may alter the times for the sittings of the Courts, other than the Court of the Georgetown District:

And whereas it is desirable that the sittings of the Magistrate's Court at Blairmont, in the Berbice Judicial District, held on alternate Mondays on the arrival at Blairmont of the steamer leaving New Amsterdam at 7 a.m., should be held on the arrival at Blairmont of the steamer leaving New Amsterdam at 1 p m.:

It is hereby ordered that the Magistrate's Court at Blairmont in the said Judicial District held on alternate Mondays shall sit on the arrival at Blairmont of the steamer leaving New Amsterdam at 1 p.m.

By Command,
JAMES DRYSDALE,
Acting Clerk of the Council.
21st March, 1911.

Executive Council Notice.

GUIANA PUBLIC BUILDINGS,
Georgetown, Demerara,
31st March, 1911.

THE following Additional Regulation relating to Match Factories, made by the Governor-in-Council on the 30th instant, is hereby published for general information.

By Command,
JAMES DRYSDALE,
Acting Clerk of the Council.

ADDITIONAL REGULATION RELATING TO MATCH FACTORIES.

The Regulations relating to Match Factories made by the Governor-in-Council under the Excise Regulations Ordinance, 1905, on the twentieth day of September, 1910, shall come into operation on the 1st day of June, 1911, and Regulation 19 of the said Regulations is hereby revoked.

Made by the Governor-in-Council under the Excise Regulations Ordinance, 1905, *on the thirtieth day of March*, 1911.

By Command,
JAMES DRYSDALE,
Acting Clerk of the Council.

Digitized by Google

SUPREME COURT OF BRITISH GUIANA.

GENERAL JURISDICTION.

THIS 22ND DAY OF MARCH, 1911.

CONRAD, Plaintiff,

versus

MUDELLERYER, Defendant.

The plaintiff seeks to recover $8,500 as damages for non-delivery by the defendant of 11,200 lbs. of balata in accordance with two alleged contracts for the sale and delivery of 1,200 lbs. and 10,000 lbs., respectively.

It is not contested that neither the 11,200 lbs. of balata nor any part thereof were or was delivered, and the sole questions to be decided are: (1) did the defendant contract with the plaintiff for the sale and delivery of the 1,200 lbs. and 10,000 lbs. or either quantity and if he did (2) what are the damages to be awarded the plaintiff for the defendant's breaches of contract?

The plaintiff's account of the matter (as given in his evidence) is, that early in February, 1910, he verbally agreed with the defendant for the purchase at 48 cents a lb. of two lots of balata, one consisting of 1,100 lbs. and the other of 1,200 lbs. (more or less) in accordance with the usual understanding in such cases, viz., that the quantity actually delivered might, within reasonable limits, exceed or fall short of that contracted for: that on 16th February the defendant by letter asked a higher price (50 cents a lb) for this balata, and on the same day he replied to that letter and on the following day, the 17th February, he and the defendant met, and it was agreed between them that the plaintiff should pay 48 cents a lb. for the lot of 1,100 lbs. and 50 cents a lb. for the lot of 1,200 lbs.: that at that meeting he asked the defendant whether he would have any more balata to sell, and the defendant said he would have about 10,000 lbs. coming down the next month and the month after: that he told the defendant he would have to cable to his friends in America and if the defendant would give him a couple of days to get a reply and they agreed to his price he would take it from the defendant at 50 cents a lb.: that the defendant agreed to this and that the delivery should be spread over the four months, March, April, May and June and that he was to let the defendant know when he cabled: that he cabled the same day and so informed the defendant by letter of that date: that he received a reply and by letter of the 19th February informed the defendant that he would take the 10,000 lbs. at 50 cents a lb. that none of the balata contracted for was ever delivered, through he more than once wrote to the defendant about it; and that the defendant having repudiated and failed to fulfil the contracts this action was brought.

On the other hand the defendant denies by his defence the making either contract, and he deposes that he did not go to the plaintiff's office or meet him on the 17th February, and made no contract with him for the supply of 10,000 lbs. of balata: that on the 21st February he received the plaintiff's two letters, one dated the 17th February and the other the 19th February, that he went to the plaintiff's office on the 21st after receipt of the letters, to find out what was meant by them and because money was owing to him for 1,291 lbs. balata delivered to the plaintiff that morning: that the plaintiff at that interview asked him to supply five tons of balata, and said he had booked him to furnish it, had made a contract to sell it outside the colony and would get into trouble if it were not obtained, that he refused to agree to supply five tons and told the plaintiff he had done a wrong thing which he ought not to have done without his (the defendant's) consent, and that if he (plaintiff) got into trouble that was his business; that he told the plaintiff he might get a small quantity of balata in the next month and would sell it at the market price to the plaintiff or any one who would buy; that the plaintiff gave him a cheque for the price of the balata delivered that morning and he gave a receipt and left.

Both plaintiff and defendant in their evidence say that only one interview took place between them in February, 1910, in connection with the alleged contract, and it is manifest from the foregoing that there is a direct conflict between their several statements as to (a) the date of that interview, and (b) what occurred thereat. In support of his version of the matter the plaintiff has called his office boy, who is admitted to have been present for part at any rate of the interview, and the defendant in corroboration of his account has brought forward his clerk whose presence however on the occasion is not admitted by the plaintiff. We do not think the evidence of these two gentlemen of any value in determining which of the two versions given the Court is correct. We proceed therefore to consider the effect of the other evidence.

The defendant undoubtedly received a cheque dated the 21st Feb. from the plaintiff and a receipt bearing the same date signed by the defendant has been put in. This is in our opinion of little value as evidence that the date of the parties meeting was the 21st as the defendant admits he frequently sent signed receipts by his clerk and the plaintiff states that this receipt as far as he can remember was produced by the defendant's clerk to whom the cheque wa then given.

Prior to this disputed transaction the plaintiff and defendant (as admitted by both parties) had never entered into a contract for delivery by the latter of such a large quantity as five tons. The usual course of business was that the defendant, when balata had come down from the bush or was expected, would make a contract for the sale of that lot at a fixed price per lb., the estimated quantity being stated. It is urged that this renders it improbable that the alleged contract was made. But, in view of the evidence of Mr. Bugle and the plaintiff as to the usual price of balata in the local market in past years and up to March last year, it does not seem unlikely that the defendant would in February, 1910, have been glad to secure a firm offer for five tons at 50 cents a lb. to be delivered within four months, the quantity being undoubtedly obtainable by him within that time from the tracts of Crown land over which his licences extended, as is shown by his own evidence and that of an Officer of the Lands and Mines Department. The plaintiff's evidence that he telegraphed on the afternoon of the 17th February to Alden & Company, offering them five tons spread over four months, is corroborated by their letter of 13th May, and it is reasonable to suppose that the plaintiff would not have made that offer, had he not previously secured that quantity, and in view of the defendant's evidence that he had not previously been selling to the plaintiff all the balata obtained from he licensed lands, it is clear that without a specific contract the plaintiff could not be sure of getting five tons from the defendant. It is clearly proved that plaintiff wrote the defendant a letter dated 17th February, 1910, stating "I have cabled to New York your offer of say 10,000 lbs. more or less at 50 "cents, and await reply" and "I have inti- "mated it will be delivered in, say, four months "beginning next month" and also another letter dated 19th February saying "last night I got a reply "to my cable"—"please book the 10,000 lbs. (ten "thousand pounds) (say 5 tons) more (or less) at fifty "cents (50 cts.), per pound." The defendant's statement that he received both of these letters together on Monday, the 21st February, seems improbable, no reason being apparent for such a late delivery of the one dated the 17th February. We believe that letter was written and sent on the day it was dated, and these two letters support the plaintiff's version of the matter, they being such as would have been written if that version be correct. To these letters no written reply was sent, but on the 8th March, the plaintiff wrote another letter to the defendant asking to let him know how many bales and pounds of sheet balata would be ready by the 11th March, and saying "I have an enquiry for more balata and could take "up to 40 tons now at the same figure of 50 cents per "pound "if you have not got as much can you say "who might have"; and a reply to that letter on the same day was sent, not questioning the existence of any contract to supply balata at 50c. a lb., or asking the meaning of the plaintiff's letter but simply stating "I expect to receive some "balata at the end of the week but I cannot "say how much. I do not know any one "who has any balata for sale." On the 15th March again two letters passed between the parties, the defendant stating he had "got about 1,600 lbs. balata ready for shipment" and asking "what mark to put on them" and the plaintiff saying to mark it A No. 8—and to send it to Thom and Cameron to go by their boat on the 21st. Again on the 29th March (the 1,600 lbs. not having been accepted by the plaintiff owing to sand being mixed with it) the plaintiff wrote, "I shall be glad to know when I may expect some "balata in fulfilment of my 5 tons at 50 cts. bought "from you" and after mentioning a small quantity still to be delivered under a previous contract at 48 cts. a lb. and referring to the sanded lot and to another small quantity of 600 lbs. which defendant at one time had, the letter proceeds: "I am writing to "the people in the States to-day and would like to "know what to write. Two steamers have gone "without any from me, though of course we have up "to June to deliver still I'd like to get off as much "as I can." To this a reply signed by the defendant was sent the same day, not in any way repudiating the contract but simply stating "I cannot say just

Digitized by Google

"now when balata is expected and I am not feeling "well at present." On the following day the plaintiff received a further letter dated 29th March signed by the defendant in these words:— "Let this finish all further parleying on your part. "No written contract was ever made with you with "respect to balata. I desire you not again to trouble "me as I have no further business with you." To this repudiation of the existence (*not* of any but) of a *written* contract, the plaintiff replied the same day by letter stating he had agreed with his friends in the United States for the sale of 5 tons sheet balata to be delivered during March, April, May and June, and should hold the defendant to his contract whether verbal or otherwise. The plaintiff subsequently on the 18th and 25th April, and the 6th, 11th and 14th May, wrote to the defendant calling on him to deliver the balata, stating that the plaintiff's friends in the United States were pressing him to fulfil his sub-contract with them and that he should hold the defendant liable if he was unable to carry out the sub-contract, but to these letters the defendant made no reply. The tenor of the correspondence, in our opinion, supports the plaintiff's version of the matter. The defendant was, no doubt, in bad health and some of the four letters above mentioned were not written by him, but the evidence shows that the ones not so written were all written by persons carrying on his business, after consultation with him, and except the letter of the 8th March, appear to have been signed by him. The defendant, in his evidence, says the letter of the 15th March was sent, he having then decided to sell to the plaintiff the balata which he had originally said he would sell at market price to whoever would buy, but we think the letter does not support this, no question being asked therein as to the price to be given and the balata being spoken of as "ready for shipment," and the only enquiry is what mark is to be put on it. The fact that Captain Brickhill was in February, 1910, negotiating with the defendant for an option to purchase the defendant's licences is not of much weight as an indication that probably the defendant would not have made the contract sued on, as the option may well have included a provision binding Captain Brickhill to carry out existing contracts. On the whole we think the existence of a contract between the plaintiff and the defendant for the supply of 10,000 lbs. of sheet balata by the latter at 50 cents a lb. is established. In some of the correspondence the quantity is mentioned as being about "8 tons more or less," but the plaintiff in his letter of the 19th February specifically mentions 10,000 lbs. (treating it as equivalent to 5 tons) and in his statement of claim this contract is alleged to have been for 10,000 lbs. We think, therefore it cannot be held to have been a contract to deliver more than 10,000.

In addition to this contract the plaintiff avers that there was a separate and independent contract between him and the defendant for the delivery by the latter of 1,200 lbs. sheet balata in March, 1910, at 50 cents a lb. We are not satisfied that such contract was ever made. None of the correspondence, not even the letter of 16th Feb., 1910 mentioned in the claim specifically mentions a separate contract for 1,200 lbs. and the other evidence is too meagre to satisfactorily establish its existence. The alleged agreement to supply 1,200 lbs. is (as already said) stated to have been not part of a contract for 5 tons but a separate and independent contract. The fact that the plaintiff made a sub-contract for delivery of 5 tons (i.e., 10,000 lbs. + 1,200 lbs.) does not we think shew that the plaintiff had previously made the separate contract for 1,200 lbs. with the defendant, as the plaintiff had already a contract for a lot of balata, 1,100 lbs. or more which he expected would and which actually did exceed 1,200 lbs., and he may well have relied on that as well as on his contract for 10,000 lbs. to enable him to fulfil the sub-contract he was making, he (as he states in his evidence) having no other sub-contract at that time.

It was contended for the defendant that any contract by the plaintiff for the purchase of balata would be invalid, no one being authorised to purchase balata unless he holds a licence to purchase, no licence being obtainable save by the holder of a licence to obtain balata or the owner or occupier of land on which bullet trees are growing, or the duly authorised agent of such licence holder, owner or occupier, and the plaintiff having obtained his licence to purchase only as an authorised agent. This view is not in our opinion correct, neither Ord. 40 of 1903, section 4, nor C. L. Reg. 1910, R. 48, requires the holder of a licence to purchase balata to be the holder of a licence to obtain balata or the owner or occupier of lands on which bullet trees are growing or the agent of some such person, and so far as the evidence before us goes, a licence to purchase, if obtained on a document authorising the holder to be agent of any such person, does not prevent his purchasing on his own account, such document being required by the Authority issuing the licence rather as a guarantee of good faith, and the licence itself when issued by its terms, which are unrestricted, authorising the purchase of balata by the licence holder in any capacity.

The question what damages should be awarded remains for decision. The plaintiff in his statement of claim avers that the defendant was aware that he was purchasing for re-sale to his customers in the United States, that he sought to purchase balata in the local market to fulfil his sub-contract but failed to procure it at any price, and he claims as special damages the difference between the price (50 cts. a lb.) he agreed to pay the defendant and $1.14 which he alleges was the price in the United States in June last, and he further claims general damages. The plaintiff's oral evidence and his letters of the 17th and 19th February (which the defendant admits he received), show clearly that the defendant knew of the sub-contract entered into. The evidence as to there being in July last (up to which time as the plaintiff's letter of 29th March shows, delivery might be deferred) a local market for balata is conflicting. The plaintiff says he bought a small lot about half a ton in June, at 64 cents a lb., that he bought none in May, but tried in May and June to get some from Mr. Maurer's lands but he wanted 1.24 cents. a lb. Mr. George Garnett states "generally there is balata in the local market. "About the time mentioned (March to June, 1910), a "considerable quantity of balata was offered to a "company of which I am chairman. I cannot say "positively as to the price. I know some sales were "made in July." It also appears from the defendant's evidence that he sold locally some balata in May and June last, and thinks he sold at 72 cents a lb., and that the biggest sale then made by him was about 3,000 or 4,000 lbs. On the other hand Mr. Bugle says he collects and sells balata, that there were no sellers after April, 1910, that he knows of no one who had any balata afterwards for "spot delivery," that he "could not have delivered in June, could not get any." This evidence taken altogether shows, in our opinion, that there was a local market for balata in June, 1910, but at a much higher price than ruled earlier in the year. It is, therefore, unnecessary to consider what would be the damages, in accordance with the rule laid down in *Die Elbinger Actien Gesellschaft v. Armstrong*, (L.R. 9 Q.B. 473), if there had been in June, no local market and the plaintiff had thereby been unable to fulfil his sub-contract, the measure of damages, as stated by Brett, M.R., in Grebert Borgnis v. Nugent (L.R. 15 Q.B.D. at p. 89), being under the circumstances, the difference between the market price in June and the contract price of 50 cts. a lb. In determining the market price in June, the price $1.24 per lb. asked by Maurer must be disregarded, that sum not being the price actually obtained in any transaction. We have then evidence that the plaintiff bought a small lot in June at 64 cents a lb., the defendant's evidence that he sold largely in that month balata in the condition in which it is usually sold at 72 cents a lb. and evidence by Mr. Bugle that he sold for delivery in September at 80 cents a lb. We think it may fairly be concluded that the price in the local market at that time was 72 cents a lb., the average of these figures. The plaintiff therefore is entitled to recover 22 cents a lb. on the 10,000 lbs. balata not delivered according to contract, amounting to $2,200 in all. The total amount of damages claimed by the writ of summons is $8,500, which in the statement of claim is divided into a claim of (a) $7,168 "as special damage, the difference between the price agreed on with the defendant" and "the price of balata in the open market at $1.14 per lb.," and (b) $1,332 as "general damages," the price $1.14 per lb. being stated in the statement of claim to be the price at which the purchasers from the plaintiff would have to purchase in open market in America. The total damage claimed being greater than $2,300 the plaintiff is not, in our opinion, debarred from recovering that amount by having claimed only $1,332 as general damages, and having failed to prove that the market in the United States and not the local market is the one in which the purchase would have to be made, and that $1.14 was not the market price in the local market in June last.

Judgment is therefore given in his favour for $2,200 and costs, the action in our opinion being properly brought in this jurisdiction.

HENRY A. BOVELL, C.J.

M. J. BERKELEY, J.

LIONEL E. HAWTAYNE, Actg. J.

Digitized by Google

SUPREME COURT OF BRITISH GUIANA.

LIMITED JURISDICTION.

THIS 22TH DAY OF MARCH, 1911.

WALTER BAGOT & Co.

versus

J. I. CHAPMAN.

The plaintiffs as auctioneers and agents seek to recover in this action the sum of $600 under a verbal agreement entered into on or about the 25th February, 1910, with the defendant whereby it was agreed that this sum should be paid *to them as remuneration* on the sale of Coeverden plantation for work and services to be rendered and performed in undertaking, advertising and offering for sale the said plantation which plantation they advertised on 26th February, 1910, and offered for sale at auction on 4th April, 1910, when the defendant withdrew the sale, but afterwards sold the same in June, 1910.

The defence is that the sale primarily being a sale at auction it was agreed that the sum of $600 was to be paid if the sale was effected at or before the date fixed for such sale at auction and as the property was not sold, due to the limit not having been reached, no commission was earned.

The evidence of the plaintiff Wight, who is now Bagot & Co., as to the agreement, is to the effect that after the death of Ord, who was defendant's partner, he was sent for by the defendant and told by him that the estate must be sold so long as he lost no money on it, and that he wanted at least what he had given or more for it. That defendant suggested the floating of a Company in which case he stated that he would be prepared to take a good number of shares provided the manager of the estate had also a monetary interest therein, and that he (plaintiff) undertook to endeavour to do this during the running of the advertisement. That in answer to the defendant he said his charge was 3 per cent. that defendant asked him to do it for a lump sum as he had had several business transactions with him, and named £100, that he plaintiff then asked £150 but on defendant offering £125 ($600) he accepted it as defendant said it must be sold.

On the other hand defendant says that he sent for plaintiff and asked him what was his commission to sell the estate at auction, and at that time he had not decided at what price he would sell. That he never said he would sell so long as he lost no money and that no limit was fixed, but that plaintiff knew what he had paid for the property. That he has no recollection of any allusion to floating a company. That in asking plaintiff what commission he would charge to sell the estate at auction, the plaintiff left it to him, and that he mentioned $600 which plaintiff accepted. The defendant, in cross-examination, says that when he gave the plaintiff Coeverden to sell he had in his mind $48,000 to $55,000 as a price plaintiff could sell at locally. Now Ord died on 13th February, the advertisement of sale is dated 26th February, and the witness Gordon says that soon after Ord's death defendant told him—as far as he can remember—that he would let the estate go for $45,000. So too the witness Woolford speaks of the defendant saying he wanted $45,000, when he suggested that he with plaintiff and others should form a syndicate, and purchase the estate, and that if this was done he (defendant) would allow a fairly substantial amount to remain in the estate. The plaintiff, also in cross-examination, says that during advertisement defendant told him that he would accept $45,000. This all points to the defendant being under a misapprehension when he says that at the time of the agreement he expected to get within the figures named by him. It is true Martin says that defendant put on paper the value of Coeverden at $50,000, but this was done when he knew Martin valued Land of Canaan at $30,000 and in comparison with that estate Coeverden was considered worth twice as much. Dr. Francisco also speaks to defendant telling him that he wanted $60,000, but this was in March, apparently after he realized that Land of Canaan might sell for $30,000. The plaintiff admits that defendant fixed no definite sum and that when he said he wanted at least or more than he gave, he expected him to get more. The plaintiff's statement as to defendant suggesting the flotation of a company and his willingness to take shares therein, is confirmed by Mr. Woolford who saw him about that time. As to the details in connection with the commission it was known to the defendant that the plaintiff had recently been paid three per cent. on the sale by him (for about $7,750) of a property belonging to the estate of the late Mr. Ord, and on being asked therefore his commission in the present case, it seems natural that he would charge in the first instance the same commission. It would appear that something must have been said or done which induced him to undertake the sale for $600, a sum less than half of what he would have received if his commission had been three per cent. on what defendant himself had paid for the property, viz., $41,099. It cannot be overlooked that defendant himself says that he *had resolved to sell* as he could not manage it without the assistance of some reliable planter who could put money in it and that he did not know of one. The Court thinks, therefore, that the account of the interview with regard to the agreement given by the plaintiff the more reasonable and probable one.

As a result of this interview there appeared an advertisement dated 26th February, 1910, in the local papers of the proposed sale on 4th April, signed by Steward Gardner, at that time a member of the plaintiff's firm. In this advertisement it is stated that private offers will be received up to date of sale. This advertisement the Court finds to have been drawn by plaintiff and defendant together. Plaintiff says he drew it. Defendant says his clerk Gordon and himself drew it, while Gordon says plaintiff and defendant did so. It is admitted that the acceptance of private offers was suggested by the defendant and this tends to show that defendant was as willing that the property should be disposed of privately as by auction.

There is evidence that plaintiff on two occasions hired a launch to take likely purchasers to view the property. Dr. Francisco speaks of Dr. de Freitas and himself going on one of these occasions. Plaintiff says that he submitted certain offers to defendant. This is denied and as the persons who are supposed to have made these offers are not called as witnesses this Court is not satisfied that such offers were submitted. The defendant says, however, that Crane, a would-be purchaser, told him he had been sent by plaintiff and Dr. Francisco says he went to defendant in consequence of the advertisement. It is clear from this and other evidence that plaintiff was active in endeavouring to sell the property.

The plaintiff says that he got from defendant the clearances 1908-9 but could not get—although he asked for them—the clearances of the next year, that is 1909. It is abundantly clear that what was given to plaintiff was the clearances for 1908 and 1909, and if he did not understand the figures nothing was easier than to have asked for an explanation. The Court does not believe that defendant wilfully deceived plaintiff in this matter.

We come now to the Martin incident. This gentleman, who owned the Land of Canaan, a property almost adjoining Coeverden, was in communication with a Mr. Smyth in England to sell that property to an English syndicate, and the plaintiff states that with Martin's consent he mentioned this fact to defendant, and said that if this went through they would likely purchase Coeverden, his plantation, and that at defendant's request he asked Martin to show defendant his letters. It would appear that plaintiff drafted for Martin his letters with reference to the matter. Plaintiff further says that about this time Martin brought him a cable whereupon he saw King with reference to Land of Canaan, and at same time proposed to him that Coeverden should be included in the purchase. That on same day he took Martin to King's office and left him there with Parnell to await King, and went himself to defendant and told him that the option of Land of Canaan had been transferred to a Mr. Clifford whose local representative was Mr. King, and that defendant remarked he did not believe it would come off as Martin asked an absurd price.

The defendant version of the story is that he went to Coeverden on the Tuesday or Wednesday after Ord's death and travelled with Martin, who showed him the correspondence—that plaintiff may have told him that King was looking after Martin's property for an English syndicate. In cross-examination defendant says that he cannot fix the date of interview with plaintiff about the sale of estate, but it was a day or two before advertisement (26th Feb.) he should say now about 20th Feb., but it was after his visit to Coeverden. That he cannot swear that he did not speak to plaintiff between Ord's death and his visit to the estate, and mention sale of Coeverden. That if he did it was not as auctioneer or agent and that he only went once during that week to Coeverden. On being shown exhibit "Q" which is a memorandum of 17th Feb. from Coeverden written at defendant's instruction saying he had gone to Coeverden on that morning and asking for Mr. Barclay's address as a likely purchaser, defendant admits that he spoke to plaintiff before that date (17th Feb.) and before he went to Coeverden and states that this letter satisfies him that he had spoken to plaintiff as to the sale before he saw the witness Martin. The witness Martin states that he showed his correspondence to

Digitized by Google

defendant at plaintiff's request and that he remarked that nothing would come of it, and that after this on enquiry he would tell defendant how the sale of his place was progressing. That he received a cable on 3rd March (which is stamped locally as received on 2nd March) and that he came into town next day 4th March and took it to plaintiff. That this cable directed him to see Crown Solicitor, that plaintiff said he would see Mr. King—that he left and went to Mr. Schuler who saw the telegram and said that Mr. King had asked to send for him. That same day plaintiff took him to King's office when he met Parnell and plaintiff left him there to await King. That he showed defendant the cable and he said it looked as if it was going through and meant business. Mr. King denies that plaintiff ever spoke to him about Coeverden before defendant saw him and his clerk Souza says that Martin came alone to the office. The Court is satisfied that plaintiff is wrong when he says he spoke to King before defendant saw King and it follows that he could not at that time have mentioned the inclusion of Coeverden with Land of Canaan to King. On the evidence of Martin the Court is disposed to hold that plaintiff went with Martin to King's office and this is possible without Souza seeing him.

It may be observed that both plaintiff and Martin speak of seeing Parnell and not Souza. This finding in no way affects the evidence of Messrs. Farnum and Schuler as to their efforts to get Martin for King.

Defendant denies that he ever told plaintiff not to see King, and that King had advised *him* to withdraw sale and this Court is disposed to think that plaintiff may be mistaken in regard to these two statements, but defendant states that he had told King he would withdraw if he would pay $1,000 for an option, that he fixed $1,000 as he would have to pay plaintiff $600 as Coeverden was then in his hands for sale, that he never told plaintiff until 4th April—the day of sale—that he had seen King in connection with Coeverden, that plaintiff was to endeavour to sell locally, and that if sold in England he (defendant) would do it himself, that the first time he saw King with reference to Coverden was on 16th or 17th March, when he suggested that he (King) should cable to Clifford who had taken an option for Martin's property, this he would not do but consented to defendant doing so at his own expense in his (King's) name, that defendant did this on 18th March, asking if an option was desired and stating price to be £13,500, and asking for reply about end of next week. That about 23rd March, he again discussed the option with King who said he would wire. As a result of this the telegram put in was sent. This shows that King cabled on that date to the effect that Clifford could have option for two months for $1,000 otherwise it would be "sale on 4th April." Defendant further says that some days after King informed him he was authorized to offer £50 which he refused but told King that if the property was not sold at auction on 4th April, he would be free to deal with him and then consider it. In cross-examination defendant says that he first thought of increasing to $60,000, which he regarded as a local figure, when he was satisfied that there were *bona fide* enquiries in England about local properties. That he admits no property sold locally like Coeverden ($64,000) and Land of Canaan ($30,000), taking into account relative value, that he might have heard from plaintiff what led him to go to King, and he cannot say it was not from plaintiff, that he was keeping plaintiff in the dark when he was dealing with King, that he did not sell at auction sale because of the negotiations pending with King and because he thought property of that sort had advanced considerably owing to the demand in England. Mr. King, in his evidence, says that he made a note to the effect that defendant would give him an answer as to the £50 option on 4th April.

It is alleged by defendant that a week or two before 4th April, he told plaintiff that his limit was $60,000, while plaintiff says that he just heard of this sum from defendant when the bidding had reached $45,000. Defendant is unable to say what words he used, nor does he remember what plaintiff said in reply. The Court therefore cannot be satisfied that defendant's memory is not at fault.

As to the sale on 4th April, plaintiff says there was a large company and he read out the conditions of sale, that defendant then asked him to make it understood that cattle, picked coffee and cocoa, boats, and household furniture were not included in the sale, that defendant read these exceptions to him and that he stated them aloud, that the bidding started and was brisk up to $45,000 which Mr. Martin bid when defendant told him not to sell for that figure as he could do better, that defendant went out for a few minutes and on his return said that Mrs. Ord (the widow of his late partner) agreed with him, and to announce $60,000 as the limit, that he said surely you are not going to increase the limit you are not going to get it, that defendant said King had assured him he would, that he then announced defendant would take $60,000 a sum not previously mentioned to him and the auction was over.

The defendant says that he handed exhibit "B B" which is instructions to auctioneer to plaintiff either before or at the sale and that he read them out, that the limit $60,000 typed at bottom of exhibit was not read out and that his impression is that the highest bid was $43,000, that plaintiff never consulted him as to its acceptance, that he never left the auction room and never consulted Mrs. Ord and never *then* mentioned $60,000 to plaintiff and that he does not remember telling Martin on leaving the auction that his price was $60,000.

The evidence of Martin, plaintiff's witness, is to the effect that he bid up to $45,000 and was prepared to carry out the purchase on the conditions read out but his bid was not accepted, that plaintiff had a conversation with defendant who left and returned with Crane and again talked to plaintiff who said that he could not accept the bid, and as a much higher price was wanted it could not be sold, that he does not think plaintiff said the price wanted but that defendant told him $60,000 on leaving, that the instructions were read by plaintiff. The conditions of sale (Exhibit "H.") shows that the bidding started at $40,000 and stopped at $45,000, no doubt therefore that this was the highest bid. Martin confirms plaintiff as to his speaking to defendant and then leaving the room and on his return again speaking but the evidence does not show that defendant saw Mrs. Ord or that he mentioned Mr. King's name or that the sum of $60,000 was stated by plaintiff as the upset price. He, however, confirms the defendant as to plaintiff reading to the company the instructions, at the foot of which is written "Limit for the property sixty thousand dollars."

As to what took place on afternoon of 4th April, when plaintiff and defendant met near Tower Hotel, is also in conflict. In view of defendant's letter of 4th April, written after that meeting, the details thereat are of no importance. It is clear from this letter that defendant when he wrote "if the sale is not closed by to-morrow 5 p.m. please consider the property withdrawn as I will be making other arrangements" revoked the plaintiff's authority as from the 6th April. This the defendant could do at any time before a contract had been legally completed. Warlow v. Harrison, 29 L.T.Q.B., p. 16.

It is unnecessary to refer to the meeting at Mr. Dias's office on 6th April, as it is admitted that anything said on that occasion by plaintiff cannot be regarded as a waiver of commission.

Defendant adds that he accepted the option of Clifford made through King for £50 on Thursday, 7th April, that he went to England at end of May, and sold Coeverden to a company floated by Clifford for $64,800 that is £13,500 the price mentioned in his telegram of 18th March.

The evidence in this case has been long and as far as plaintiff and defendant are concerned contradictory, due in a great measure no doubt to their meeting so frequently and discussing the matter that after this lapse of time it is difficult to give the correct sequence of events but the Court has gone very fully into it in fairness to both parties. It cannot be lost sight of that when Ord became seriously ill defendant at once consulted plaintiff, first, as to the management, and then as to the sale of Coeverden and it is difficult to understand defendant's action in keeping plaintiff in the dark as to his interviews with Mr. King in connection with the matter, unless it was to make a convenience of him by testing the local market on 4th April, in order to see whether or not an option should be given to Clifford. He admits that one of his reasons for not selling at auction was because of the negotiations pending with King.

The Court finds that the agreement entered into by the defendant with the plaintiff was to sell Coeverden estate, either privately or at public auction, at a sum exceeding that for which he had purchased it from plaintiff as auctioneer, viz., $41,000, that during the running of the advertisement this limit was increased by defendant to $45,000 and that in the auction room on the day of auction sale it was further increased to $60,000. Whether or not plaintiff saw the limit written on the instructions handed to him is immaterial as he admits that defendant informed him it was $60,000 when the bid was $45,000 and it is shown that he admitted defendant's right to raise the limit by not accepting that bid and by informing the company present that a much higher price was wanted. The sale therefore was not withdrawn but it was not effected at auction due to the limit not having been reached.

The Court further finds that when plaintiff and defendant fixed 4th April for the auction sale, the latter did not contemplate at that time that the plaintiff, if no sale was effected on that day, should cease to have the sale of the estate, but that in

Digitized by Google

consequence of information subsequently received he raised the limit to $60,000 and on the 4th April by letter cancelled the agency as from 6th April.

It further finds that at the time when plaintiff asked Martin to show the correspondence relating to Land of Canaan to defendant, the defendant had asked him to undertake the sale of Coeverden, whether the remuneration had then been fixed or not, would not affect his agency. In the absence of a special agreement, plaintiff would have been entitled to reasonable remuneration for his services (Cockburn, C.J., in Clark & Anor. v. Smythies, 2, F. & F., p. 86.) It would seem that defendant did not think that anything would come of this correspondence, but it would appear that when Martin showed him the telegram asking for an option on Land of Canaan, and the plaintiff on 4th March, advised him to see Mr. King, he began to view the possibilities more seriously with the result that he saw Mr. King on 17th or 18th March and obtained his permission to telegraph an option to Clifford for Coeverden. He admits that what plaintiff told him might have led him to go to King and that he cannot say it was not from plaintiff that he heard what made him go to King. The question this Court has to ask itself is, was the sale brought about by the act or intervention of the plaintiff? If this is so, he is entitled to his commission although the actual sale was not effected by him. Green v. Bartlett, 14, C.B., 681.

The Court is satisfied that this question must be answered in the affirmative and this being so plaintiff is entitled to his commission.

The only point which remains for consideration is, was the plaintiff Wight a licensed auctioneer when he acted as such? Counsel for the defendant states that he waives this point as he desires this action to be determined on its merits. Counsel for the plaintiff submits that whether licensed or not, it cannot affect his right to recover commission and this contention seems to be borne out by the authorities. (See dictum of Bowen, L.J., in Melliss v. Shirley, Local Board, 16, Q.B.D. p. 454).

Judgment for the plaintiff for $600 and costs.

M. J. BERKELEY, J.

LAYNE

versus

HALL.

In this action the plaintiff claims that the defendant be ordered to advertise and pass transport to him of the west half of lot No. 34, Bagotville village, West Bank, and in the alternative be ordered to refund the sum of $59 74 paid by him on account of the purchase money thereof aud damages $50.

The defendant has not appeared to the writ of summons and the requisite certificate of non-appearance has been duly filed.

The evidence shows that defendant agreed to sell this lot to plaintiff for $85 and that he paid her on account $45 on 10th August, 1909, that the receipt was written and witnessed by one George Husbands, that he as agent for defendant promised possession at the end of that month. This receipt shows that plaintiff was to have one year to pay the balance of $40. It would seem that plaintiff then went to the goldfields asking one McDonald to pay defendant any money that she might ask for on account of the balance and on his return in June, 1910, he offered her $25 and requested transport of the lot but that up to the present time it has not been obtained. During his absence $3 50 was advanced to advertise transport. This was handed to Husbands who paid for advertisement. He appears to have given incorrect instructions both as to the description of the property and name of person in whose favour transport was to be passed. It would seem that he also received certain other money amounting to $6 48 but on the evidence adduced this Court cannot hold that this latter sum was paid to him as defendant's agent, and therefore it cannot be taken into account. It seems however most improper that this Husbands posing as clerk to a Barrister (Mr. A. B. Brown), should be permitted to impose on the ignorant and foolish.

The title of the defendant to lot 34, is not proved and therefore the return of the money advanced must be ordered.

Judgment for plaintiff for $48 50 and costs.

M. J. BERKELEY, J.

Militia and Volunteer Orders.

BY COLONEL G. C. DE RINZY,
Commandant, British Guiana Local Forces,
Headquarters, Georgetown,
31st March, 1911.

DUTIES.

1. N. C. Officer on duty for the ensuing week:—
Sergt. Reed.
Next for duty:—Sergt. McInroy.

PARADES.

ARTILLERY.

2. The following is the detail of parades for the ensuing week:—

Tuesday, 5 p.m.—Carbine Exercises. (Eve Leary.)
Thursday, 5 p.m.—Semaphore Class. Recruits 4·7 inch Gun Drill.
Friday, 5 p.m.—4·7 inch Gun Drill. (Paid.)

RESERVE.

3. The undermentioned men having completed their original period of service, are struck off the strength and transferred to the Reserve accordingly:—

No. 2,195 Corpl. Thompson,
No. 2,241 Gr. C. A. Reid.

They are hereby requested to return their uniform and equipment to the Quarter-Master's Store not later than the 7th April, 1911.

RE-ENROLMENT.

4. The undermentioned man having completed his original period of service has been permitted to re-enrol for a further period of three years:—

No. 2,238 Gr. C. H. King.

LEAVE.

5. Leave of absence has been granted to the undermentioned men as follows:—

No. 2,252 Gr. C. D'Ornellas from 3rd April to 3rd July, 1911.
No. 2,284 Gr. Pilgrim from 16th April to 15th January, 1912.

No. 7 COMPANY.

STRENGTH.

6. The undermentioned men having enrolled for service with No. 7 Company, B. G. Militia (Infantry), are taken on the strength and allotted Regimental Numbers:—

No. 2,344 Pte. W. S. Plowell.
No. 2,348 Pte. J. A. B. Williams.

VOLUNTEERS.

7. The following is the detail of parades for the ensuing week:—

Tuesday, 5.15 p.m.—Recruits of "A" and "B" Companies will parade for Rifle Exercises and Squad Drill.
Friday, 5.15 p.m.—Recruits of "A" and "B" Companies will parade for Rifle Exercises and Squad Drill.

MUSKETRY.

QUALIFICATION PRACTICES.

8. The following are the points to be obtained to qualify for:—

Marksman ...	...	160 points.
1st Class Shot ...	...	135 ,,
2nd Class Shot ...	...	100 ,,
3rd Class Shot ...	below	100 ,,

MUSKETRY PRIZES.

The following have qualified for prizes in the 1910 Musketry Course:—

"A" COMPANY.	"B" COMPANY.
Lc.-Cpl. Mew.	Pte. Burrowes.
Pte. Outram.	Pte. D'Ornellas, F.
Corpl. Greathead.	Sergt. Valladares.
Pte. Yearwood.	Pte. Smith.
Pte. Roose	Pte. Boyce.

No. 190 Pte. D'Ornellas has won the Prize presented by Lieut. W. H. Pollard to the best shot in "B" Company who was also efficient for the year 1910.

Musketry Prizes will be awarded after the next Company Parade.

RESIGNATION.

9. The Commandant has been pleased to accept the resignation of the undermentioned man:—

No. 203 Pte. Van Sertima.

He is hereby requested to return his uniform and equipment to the Quarter Master's Store not later than the 7th April, 1911.

H. S. WALKER, Captain,
Adjutant, Local Forces.

Digitized by Google

Judicial Notice.

BRITISH GUIANA.

LIST of Cases for trial at the Session of the Supreme Court (Criminal Jurisdiction) for the County of Demerary, commencing the Fourth day of April, 1911.

No.	Name of Accused.	Offence.	Date of Trial.
1	George Freeman, *alias* Liverpool ...	Larceny in a dwelling house to the extent of $25.	4th April, 1911.
2	Lopez Mauricio	Breaking and entering a store and larceny.	,, ,, ,,
3	Lallu	Feloniously wounding	,, ,, ,,
4	Mohabir...	Carnally knowing a girl under twelve years of age.	,, ,, ,,
5	Manoel Mattos	Larceny as a servant	,, ,, ,,
6	Emanuel Drayton	Wounding with intent to murder ...	,, ,, ,,
7	William Burrowes	Perjury	,, ,,

T. C. RAYNER,
Attorney General.

Transports and Mortgages.

Counties of Demerary and Essequebo.

15TH APRIL, 1911.

(FIRST PUBLICATION.)

THE following TRANSPORTS and MORTGAGES are intended to be passed before one of Their Honours the Judges of the Supreme Court of British Guiana on any day after Saturday, the 15th day of April, 1911, which such Judge shall be pleased to appoint, viz. :—

1. By Maria Joao, widow, of lot 1, Lamaha and Cumings Streets, Albert Town, Georgetown, as having a life interest in the hereinafter mentioned property, and Silvano Joao, also known as and called Antonio Joao, of the aforementioned address, in his quality as the sole reversionary heir under the last will and testament of his father Antonio Joao, deceased, who was married to the said Maria Joao in community of property, TRANSPORT of the west half of lot number 354 (three hundred and fifty-four), situate in North Cumingsburg, city of Georgetown, county of Demerary, with all the buildings and erections thereon,—to and in favour of Jose A. D'Nobrega, of New Market Street, Georgetown.

2. By Hephzibah Ford (born Nurse), the wife of and assisted as far as need be by her husband Thomas Ford, both of lot 46, Bent Street, Georgetown, Demerara, as the sole legatee under the last will and testament of her deceased mother the late Mary Francis Nurse (born Cragwell), who was the legatee under the last will and testament of the late John Jones, deceased, who was married in community of goods to his wife Anna Jones who predeceased him intestate, the said John Jones having acquired his wife's interest in said property from her next of kin, TRANSPORT of the east half of lot number 46 (forty-six), situate in Freeburg district, in the city of Georgetown, county of Demerary, with all the buildings and erections thereon,—to and in favour of Hannibal Johnson, of 163, Upper Charlotte Street, Bourda, Georgetown, aforesaid.

3. By Harry Joaquin de Freitas, of Perseverance, Mahaicony, East Coast, Demerara, in his quality as a legatee under the last will and testament of Manoel Gomes da Silva, deceased, and by McGarel Paton, as having in marriage in community of property his wife Rosaline Paton, who is the sole heiress, *ab intestato*, of her deceased sister Maria Gomes da Silva who was married in community of property to the said Manoel Gomes da Silva, deceased, TRANSPORT of west quarter of lot number 4 (four), section A, west quarter lot number 57 (fifty-seven), section B, west quarter lot number 58 (fifty-eight), section C, west quarter lot number 38 (thirty-eight), section D, west quarter lot number 57 (fifty-seven), section G, forming one quarter of a share in the village of Buxton, county of Demerary, with two buildings on the west quarter of lot number 57, section B, aforesaid,—to and in favour of Stephen Rowland, of Buxton Village, aforesaid.

4. By Ranjoo, male, No. 204, *Casual*, 1867, of Dundee, Mahaicony, East Coast, Demerary, TRANSPORT of, *firstly*, a piece of land part of a tract of Crown land, situate, lying and being on the right bank of the Mahaicony creek, known as Hyde Park, commencing at the upper side-line dam of Cape Clear, having a façade of 100 roods, S. 14° 44′ W (True) by a mean depth of 300 roods S. 75° 16′ E. (True), in the county of Demerary, and colony of British Guiana, and containing one hundred (100) acres, as shown on a diagram by L. S. Hohenkerk, Government Surveyor, dated 27th day of May, 1899, and annexed to the Grant No. 2053, issued to the said Ranjoo on the 6th day of September, 1899, the said piece of land hereby transported being 9 roods in façade by the whole depth of the said tract of Crown land, commencing from a point 75 roods from the northern boundary of the said tract of Crown land and extending thence 9 roods in a southerly direction being that portion of land between the land transported to Goolam Hossein on the 18th April, 1903, and the land transported to Wazeralli on the 16th February, 1907, subject to the conditions of the said Grant, and *secondly*, a piece of land part of a tract of Crown land, situate, lying and being in the county of Demerary, commencing at a paal at the extremity of the upper side-line of a Grant of 100 acres situate on the right bank of the Mahaicony creek surveyed for Ranjoo (No. 2053), and extending thence N. 16° 56′ E. 25 roods by a mean depth S. 73° 04′ E. of 300 roods in the county of Demerary and colony of British Guiana and containing twenty-five (25) Rhynland acres as shown on a diagram by H. P. Christiani, Government Surveyor, dated the 25th day of October, 1905, and annexed to the Grant No. 4022, issued to the said Ranjoo on the 24th February, 1906, the said piece of land hereby transported being 9 roods in façade by the whole depth of the said tract of Crown land, bounded on the south by land transported to Wazarelli and extending thence in a northerly direction, no buildings thereon,—to and in favour of Sookhanny, female, No. 516, ex *Rohilla*, 1876, of Bush Lot, in the county of Berbice.

5. By Gopaul, No. 74, *Casual*, 1909, free male Indian immigrant, of 244, Forshaw Street, Queenstown, Georgetown, TRANSPORT of the west half of lot number 244 (two hundred and forty-four), in that part of Georgetown called Queenstown Ward, as laid down and defined on the plan of the district situated on the lands of the Thomas estate made by the Sworn Land Surveyor Luke M. Hill, C.E., dated 1st September, 1887, and deposited in the office in Georgetown of the Registrar of the colony of British Guiana on the 7th day of April, 1888, in pursuance of the provisions of section five of Ordinance 3 of 1887, said west half lot number 244 (two hundred and forty-four), being subject to the by-laws and regulations passed by The Mayor and Town Council on the 15th May, 1888, and sanctioned by the Governor and Court of Policy on the 10th July, 1888, with the buildings and erections thereon,—to and in favour of Ann Burnett, widow, of 140, Victoria Street, Albouystown.

6. By Frances Bruce, singlewoman, of Good Hope, Mahaica, East Coast, Demerary, TRANSPORT of the south half of lot number 5 (five), part of lot letter "A," part of that part of the front lands of Plantation Good Hope called Hand-en-Veldt, situate on the left bank of the Mahaica creek, in the county of Demerary and colony of British Guiana, said lot letter "A" being laid down and defined on a diagram by Frank Fowler, Sworn Land Surveyor, dated 28th March, 1894, and deposited in the Registrar's Office of British Guiana on the 27th April, 1894, the said lot number 5 (five) being laid down and defined on a supplemental plan made by James A. P. Bowhill, Sworn Land Surveyor, dated 2nd October, 1894, and deposited in the Registrar's Office aforesaid on the

Digitized by Google

8th of December, 1894, with all the buildings and erections thereon,—to and in favour of Thomas Abraham Chisholm, of Good Hope, Mahaica, East Coast, Demerary.

7. By Ramdeen, male East Indian immigrant, No. 429, ex *Earl of Southesk*, 1865, of Canal No. 2, West Bank, Demerary River, as the usufructuary heir and Etowari, B.R., No. 1105 of 1870, the wife of Sookhun, No. 316 of 1869, also of Canal No. 2 aforesaid, as the reversionary heiress under the last will and testament of Ramdoyal, male, No. 75, ex *Adamant*, 1871, deceased, TRANSPORT of a piece of land part of lot F, of lot No. 1, south section of Government land in Canal No. 2, said lot being laid down and defined on a plan of certain portions of Government lands in Canals 1 and 2 Polders, in the county of Demerary, and colony of British Guiana, by Frank Fowler, acting Crown Surveyor, dated 29th March, 1902, and deposited in the Registrar's Office on the 6th May, 1902, the said piece of land having a façade of 3 (three) roods commencing from the eastern boundary of the said lot F, and extending in a westerly direction by the whole depth of the said lot,—to and in favour of Mangri, singlewoman, No. 342 of 1877, of Canal No. 2 aforesaid.

8. By the Colony of British Guiana, TRANSPORT of lot number 13 (thirteen), section A, of the abandoned Plantation called or known as Wismar, otherwise Acara, otherwise Acaria, situate on the west bank of the River Demerara, bounded on the north by Plantation Christianburg, on the south and south-west by lands known as Old England, on the east by the River Demerara and on the west by Crown land, and marked on Bercheyck's Chart of the said river, as lot 52, on the west bank thereof, the said lot number 13 (thirteen), being laid down and defined on a diagram of part of said Plantations Christianburg and Wismar, made by William Chalmers, Crown Surveyor, dated 21st August, 1900, and deposited in the Registrar's Office of British Guiana on the 2nd November, 1900,—to and in favour of Fanny Eloise Thompson, spinster, of Wismar, West Bank, Rio Demerary.

9. By the Colony of British Guiana, TRANSPORT of lot number 14 (fourteen), section A, of the abandoned Plantation called or known as Wismar, otherwise Acara, otherwise Acaria, situate on the west bank of the River Demerara, bounded on the north by Plantation Christianburg, on the south and south-west by lands known as Old England, on the east by the River Demerara and on the west by Crown land, and marked on Bercheyck's Chart of the said river, as lot 52, on the west bank thereof, the said lot number 14 (fourteen), being laid down and defined on a diagram of part of said Plantations Christianburg and Wismar, made by Williams Chalmers, Crown Surveyor, dated 21st August, 1900, and deposited in the Registrar's Office of British Guiana on the 2nd November, 1900,—to and in favour of George Nathaniel Harris, of Bamboo, Demerara River.

10. By Julia Augusta Gomes, assisted as far as need be by her husband Joseph Alfred Gomes, both of lot 13, New North Street, Georgetown, TRANSPORT of east half of lot Z. Z., part of Plantation Werk-en-Rust, situate on the east bank of the River Demerary between Plantation Vlissengen on the North, and Plantation Le Repentir on the South, which said lot is known and described on a diagram of a section of the Lodge Village, being part of Plantation Werk-en-Rust, situate in the county of Demerary and colony of British Guiana, by John Peter Prass, Sworn Land Surveyor, dated the 29th day of October, 1885, and deposited in the Registrar's Office of British Guiana on the 11th day of December, 1885, subject to the following conditions, that is to say, that no house or building shall at any time hereafter be erected or put up by the purchaser within three roods of the edge of the middle walk of the said Plantation and that he shall keep up in good order the said road and drains parallel thereto to the extent of the façade of the said half lot, with all the buildings and erections thereon,—to and in favour of James Thomas Bishop, of D'Urban Street, Wortmanville, Georgetown.

11. By Juga, male East Indian immigrant, No. 14,917, ex *Plassey*, 1882, of Plantation La Bonne Mere, Mahaica, East Coast, Demerara, TRANSPORT of the east half of house lot number 35 (thirty-five), section A, part of the north half of Plantation Helena, and the east half of cultivation lot number 4 (four), section C, part of the north half of Plantation Belmont, which plantations are situate on the left or western bank of the Mahaica creek on the east sea coast of the county of Demerary, in the colony of British Guiana, the said lots being laid down and defined on a plan of Plantation Helena, *cum annexis*, by James A. P. Bowhill, Government Surveyor, dated 17th August, 1900, and deposited in the Registrar's Office of British Guiana, on the 6th October, 1900,—to and in favour of Beniram, R. of D., No. 24, *Casual*, 1908, of Helena, East Coast, Demerary.

12. By Juga, male, East Indian immigrant, No. 14,917, ex *Plassey*, 1882, of Plantation La Bonne Mere, Mahaica, East Coast, Demerary, TRANSPORT of the west half of house lot number 35 (thirty-five), section A, part of the north half of Plantation Helena and the west half of cultivation lot number 4 (four), section C, part of the north half of Plantation Belmont, which plantations are situated on the left or western bank of the Mahaica creek on the east sea coast of the county of Demerary, in the colony of British Guiana, the said lots being laid down and defined on a plan of Plantation Helena, *cum annexis*, by James A. P. Bowhill, Government Surveyor, dated 17th August, 1900, and deposited in the Registrar's Office of British Guiana on the 6th October, 1900,—to and in favour of Ameer, male, No. 22,480, ex *Bann*, 1885, of Good Hope, Mahaica, East Coast, Demerara.

13. By Jose Augusta Pestano, of lot E, Hadfield Street, Georgetown, TRANSPORT of east half of lot letter E, part of that part of Plantation Werken-Rust situate on the east bank of the river Demerara, now known as and called Wortmanville as laid down and defined on a plan or chart thereof by the Sworn Land Surveyor Henry Rainsford, dated April, 1843, and deposited in the Registrar's Office of the counties of Demerary and Essequebo on the 13th day of November, 1845, with all the buildings and erections thereon,—to and in favour of Meenatchee, singlewoman, No. 244, *Casual*, 1873, of lot 121, Regent Road, Bourda, Georgetown.

14. By George Russell Garnett, of Colgrain House, Camp Street, Georgetown, in his quality as one of the duly constituted attorneys in this colony of La Penitence Estates Company, Limited, whose registered office is at 23, Rood Lane, London, England, TRANSPORT of a piece of land, portion of Plantation Anna Regina, situate on the west coast of Essequibo, in the colony of British Guiana, the said piece of land being laid down and defined on a diagram by W. H. McTurk, Sworn Land Surveyor, dated 22nd September, 1910, and deposited in the Registrar's Office of British Guiana on the 28th March, 1911,—to and in favour of The Incorporated Trustees of the Church in the Diocese of Guiana.

15. By Manoel Joseph Clement de Freitas, of lot 51, Brickdam, Georgetown, a FIRST MORTGAGE on the middle quarter of lot number 251 (two hundred and fifty-one), also known and referred to in the Town books as east half of west half lot 251 and the east three-fourths of lot 252 (two hundred and fifty-two) in South Cumingsburg district, in the city of Georgetown, the said middle quarter of lot number 251 (two hundred and fifty-one) and the east three-fourths of lot number 252 (two hundred and fifty-two) being now occupied together with all the buildings and erections thereon,—to and in favour of The British Guiana Mutual Fire Insurance Company, Limited, of lots 27, 28 and 29, corner Robb and Hincks Street, Georgetown.

16. By Manoel Gonsalves, of lot 28, Green Street, in the city of Georgetown, a FIRST MORTGAGE on north half of lot number 28 (twenty-eight) also known as 60 (sixty), in Charlestown district, in the city of Georgetown, in the county of Demerary and colony of British Guiana, and all the buildings and erections thereon,—to and in favour of The Demerara Mutual Life Assurance Society, Limited, of lots 1, 2 and 3, High Street, Robbstown, Georgetown.

17. By Florence Adeline Dagmar Fraser, spinster, of lot 58, Fifth Street, Albouttown, TRANSPORT of the east half of lot number 58 (fifty eight), in Albert Town district, in the city of Georgetown, in the county of Demerary and colony of British Guiana, with all the buildings and erections thereon, subject to a First Mortgage in favour of The Hand-in-Hand Mutual Guarantee Fire Insurance Co., Ltd., of British Guiana, dated 7th November, 1908,—to and in favour of J. L. Araujo, of 58, Fifth Street, Albert-town, Georgetown.

18. By Manoel Luiz Pestano, of 29, Princess and High Streets, in the city of Georgetown, a FIRST MORTGAGE on the lot of land known as number 29 (twenty-nine), and on the Receiver's Books as number 30 (thirty), situate in Charlestown, Georgetown, county of Demerary, and all the buildings and erections thereon,—to and in favour The Demerara Mutual Life Assurance Society, Limited, of lots Nos. 1, 2 and 3, High Street, Robbstown, Georgetown.

19. By James Adolphus Wharton, of Kitty Village, East Coast, in the county of Demerary, a FIRST MORTGAGE on north half of lot number 29 (twenty-nine), west portion, part of that half of Plantation Kitty, situate on the sea coast east of the county of Demerary known as Prince Edwards Town, and all the buildings and erections thereon,—to and in favour of The British Guiana Building Society, Limited, of lots Nos. 1, 2 and 3, High Street, Georgetown.

20. By John Lopes, of lot 206, Upper Charlotte Street, Georgetown, and Carlos Lopes, of lot 233, South Street, Georgetown, in their capacity as the sole surviving executors under the last will and testa-

Digitized by Google

ment of Maria Correia Lopes, deceased, and the said John Lopes, and the said Carlos Lopes, also in their capacity as the joint executors under the last will and testament of Manoel Joao Lopes, deceased, TRANSPORT of *firstly*, the water or mud lot number 3 (three), known in the Town Books as mud lot number 3 (three), or 5 (five), situate in Werk-en-Rust, city of Georgetown, county of Demerary, with all the buildings and erections thereon, and *secondly*, north half of mud lot number 2 (two), or 4 (four), south half of mud lot number 2 (two) or 4 (four), all situate in that part of Georgetown, called Werk-en-Rust, in the county of Demerary, with the buildings and erections thereon, the said lots being also known in the Town Books as mud lot 2 or 4, Werk-en-Rust Ward,—to and in favour of John Lopes, of lot 206, Upper Charlotte Street, Georgetown, and Carlos Lopes, of lot 233, South Street, Georgetown.

21. By Thomas Choy, of Plantation Golden Fleece, Essequebo, TRANSPORT of lot number 37 (thirty-seven), situate in Werk-en-Rust District, in the city of Georgetown, county of Demerary, known on Hillhouse's chart as lot 44 (forty-four), with all the buildings and erections thereon,—to and in favour of Philip Henry Dyer, of lot 40, High Street, Georgetown.

22. By Philip Henry Dyer, of 40, High Street, in the city of Georgetown, a FIRST MORTGAGE on lot number 37 (thirty-seven), situate in Werk-en-Rust District, in the city of Georgetown, county of Demerary, known on Hillhouse's chart as lot 44 (forty-four), and all the buildings and erections thereon,—to and in favour of The Hand-in-Hand Mutual Guarantee Fire Insurance Company of British Guiana, Limited, of lots 1, 2 and 3, High Street, Robbstown, Georgetown.

23. By Arthur John McConnell, of 21, Mincing Lane, London, England, TRANSPORT of two undivided tenth parts or shares of and in *firstly*, Plantation DeKinderen and Boode's Rust, *cum annexis*, situate on the west coast of the county of Demerary, in the colony of British Guiana, with all the buildings, erections, machinery and cultivation thereon, save and except lots numbers 11 (eleven) and 12 (twelve) transported to the Lord Bishop of the Diocese and His successors in the See for ever on the 11th of November, 1856, as laid down and defined on a diagram by the Sworn Land Surveyor A. Buchanan, dated 7th October, 1842, and deposited in the Registrar's Office of the counties of Demerary and Essequebo on the 18th day of October, 1856, and also save and except that piece of land part of the said Plantation De Kinderen where the late Samuel Brandford Trotman is buried measuring seventeen feet by twelve feet, with right of ingress, egress and regress, to and from said piece of land at all times and also save and except all portions of the said plantation as have heretofore been transported to other parties; and, *secondly*, the west half of Plantation Met en-Meerzorg, *cum annexis*, situate on the west sea coast of Demerary, between the Plantations The William on the east and The Kinderen and Boode's Rust on the west, with all the buildings, erections, machinery and cultivation thereon and thereto belonging, save and except all such parts or portions of the said plantations as have been already sold and transported or sold but not yet transported,—to and in favour of Alfred Parker Sherlock and John Borlase Cassels, all of the city of Georgetown.

24. By the Reverend Canon James Thomas Roberts Rea, of No. 63, Upper Robb Street, Bourda, Georgetown, in his quality as the attorney in this colony of Louisa Woodgate Jones, of Hillside, Bletchingley, in England, widow, the said Louisa Woodgate Jones, the sole heiress of her deceased mother, Mary Ann Roberts, TRANSPORT of the south half of the water lot number seventeen (17), situate in Cumingsburg, city of Georgetown, county of Demerary, with all the buildings and erections thereon,—to and in favour of Alexander Frederick Chapman, of lot 25, Brickdam, Georgetown.

25. By the Official Receiver of British Guiana, as assignee of the property of Henry Man-Son-Hing, insolvent, as one of the heirs under the last will and testament of his father Ernest Man-Son-Hing, deceased, and as one of the heirs *ab intestato* of his brother John Man-Son-Hing, deceased, who was also one of the heirs under the last will and testament of the said Ernest Man-Son-Hing, deceased, TRANSPORT of *firstly*, 19/360 (nineteen-three hundaed and sixtieth) undivided parts or shares of and in the concession or lot of land number 2 (two) and also four thousand four hundred and ten superficial feet of land in front of the said lot number 2 (two), which together with the said 4,410 superficial feet of land is known in the Town Books as number 25 or 29, situate in Werk-en-Rust, in the city of Georgetown, in the county of Demerary, with 19/360 undivided parts or shares of and in the buildings and erections thereon, subject to a life interest in favour of Emily Man-Son-Hing, born Tibe, widow; *secondly*, 19/360 (nineteen-three hundred and sixtieth) undivided parts or shares of and in lot number 24 (twenty-four), situate in Werk-en-Rust district, in the city of Georgetown, in the county of Demerary, known on Hillhouse's chart as lot number 28 (twenty-eight), with 19/360 undivided parts or shares of and in the buildings and erections thereon, subject to a life interest in favour of Emily Man-Son-Hing, born Tibe, widow,—to and in favour of Emily Man-Son-Hing, widow, of lot 28, Cornhill Street, Georgetown.

26. By Mary Elizabeth Martin, widow, of John Street, Georgetown, TRANSPORT of north half of lot number 80 (eighty), in Bagotville village, county of Demerary and colony of British Guiana, with the buildings and erections thereon,—to and in favour of Ghous Mohohamad, male, No. 74,928, ex *Brenda*, 1896, of Bagotville, west bank, Demerary.

27. By John Agustus Brandes, as one of the heirs, *ab intestato*, of his father Charles Brandes, deceased, who was another of the heirs under the last will and testament of his father the said Carl Lodwyk Brandes and another of the heirs, *ab intestato*, of his brother Loderwyk Brandes, deceased, the said John Augustus Brandes, deceased, being also one of the heirs, *ab intestato*, of his mother Patience Brandes, deceased, who was married in community of property to the said Charles Brandes, deceased, and by the said John Augustus Brandes as one of the heirs, *ab intestato*, of William Paterson, deceased, who was the sole heir, *ab intestato*, of his mother Mietze Paterson, born Brandes, deceased, who was one of the heirs under the last will and testament of her father Carl Loderwyk Brandes, deceased, and one of the heirs, *ab intestato*, of her brother Loderwyk Brandes, deceased, who was another of the heirs under the said last will and testament of his father the said Carl Loderwyk Brandes, deceased, the said William Paterson, deceased, being also the sole heir, *ab intestato*, of his father George Paterson, deceased, who was married in community of property to the said Meitze Paterson, born Brandes, deceased, and by the said John Augustus Brandes as one of the heirs, *ab intestato*, of John de Freitas, deceased, who was one of the heirs, *ab intestato*, of his mother Catherine de Freitas born Brandes, deceased, who was the other heir under the said last will and testament of her father Carl Loderwyk Brandes, deceased, and the other heir, *ab intestato*, of her brother the said Loderwyk Brandes, deceased, the said John de Freitas, deceased, having been also one of the heirs, *ab intestato*, of his father Francis de Freitas who was married in community of property to the said Catherine de Freitas, born Brandes, and also sole heiress, *ab intestato*, of his brother Joseph de Freitas, deceased, who was the other heir, *ab intestato*, of his father and mother the said Francis de Freitas, deceased, and Catherine de Freitas, born Brandes, deceased, and by Emily Abrams, late Garrett, born Brandes, who is the other heir, *ab intestato*, of her father the said Charles Brandes, deceased, and the other heir, *ab intestato*, of her mother the said Patience Brandes, deceased, the said Emily Abrams being also the sole heiress, *ab intestato*, of her first husband George Garrett, deceased, and also of her second husband Edward Abrams, deceased, and by the said Emily Abrams as the other heiress, *ab intestato*, of the said William Paterson, deceased, and the said John de Freitas, deceased, the said John Augustus Brandes and Emily Abrams, both of Soesdyke, aforesaid, TRANSPORT of a piece of land commencing from the southerly boundary of another piece of land situate at Plantation Soesdyke belonging to Capoor and Dankuar, transported to them on the 5th November, 1910, and extending in a southerly direction 15 roods façade by 750 reods in depth, bounded on the north by the said land belonging to Capoor and Dankuar, on the south by lands belonging to the heirs of the said Carl Loderwyk Brandes, on the east by Plantation Soesdyke, and on the west by the Demerary River, being part of the northerly portion of Plantation Soesdyke, situate on the river Demerary and colony of British Guiana, said northerly portion of said plantation having a façade of 200 Rhynland roods, as laid down and defined on a diagram of said no therly portion of said plantation, made by John Peter Prass, Sworn Land Surveyor, dated 19th July, 1884, and deposited in the Registrar's Office of British Guiana on the 10th February, 1885,—to and in favour of Urangiya, male East Indian, No. 52,889, ex *Ganges*, of 1891, of Soesdyke, aforesaid.

28. By John Lopes, of lot 206, Upper Charlotte Street, Bourda, Georgetown, Carlos Lopes, of lot 233, South Street, Georgetown, Manoel Joao Lopes, of lot 9 or 12, Lombard Street, Georgetown, Jose Lopes, of Georgetown, but represented herein by Percy C. Wight, of Epworth House, his attorney in this colony; Subriano Lopes, of lot 233, South Street, Georgetown; Antonio Gomes, as having in marriage in community of property his wife Maria Gomes, born Lopes, of Mundy Street, Georgetown; George

Digitized by Google

Aird, as having in marriage in community of property his wife Adelaide Aird, born Lopes, of lot 16, Green Street, Georgetown; Philomena Teixeira, born Lopes, the wife of and assisted as far as need be by her husband Francis Teixeira, both of lot 86, Robb Street, Lacytown, Georgetown; John Reis, of lot 72, Robb Street, Bourda, Georgetown; Leolinda Crossley, born Reis, the wife of Edward Crossley, of 356, Cummings Street, Georgetown; and Hilda D'Aguiar, born Reis, the wife of Alfred O. H. D'Aguiar, but represented herein by her attorney Carlos Lopes, of 233, South Street, Georgetown, all being heirs under the last wills and testaments of Maria Correia Lopes, deceased, and of Manoel Joao Lopes, deceased, TRANSPORT of lot number 38 (thirty-eight), in Stabroek District, in the city of Georgetown, in the county of Demerary, in the colony of British Guiana, with all the buildings and erections thereon, —to and in favour of Francis Dias, of Camp Street, Georgetown.

Registrar's Office of British Guiana, Georgetown, Demerary, this 31st day of March, 1911.

L. C. DALTON,
Registrar.

Counties of Demerary and Essequebo.

8TH APRIL, 1911.

[SECOND PUBLICATION.]

THE following TRANSPORTS and MORTGAGES are intended to be passed before one of Their Honours the Judges of the Supreme Court of British Guiana on any day after Saturday, the 8th day of April, 1911, which such Judge shall be pleased to appoint, viz:—

1. By Ramdul, male, native of the colony, B.R., No. 10 of 1881, of Plantation Enterprise, Leguan, Essequebo, TRANSPORT of lot number 15 (fifteen), sections A, B, and C, part of the lands of Plantation Canefield, situate in the Island of Leguan, Essequebo River, in the county of Essequebo and colony of British Guiana, together with an undivided twentieth share in all the dams, general drainage trenches and unallotted portions of the said plantation the said lot being laid down and defined on a plan of the said plantation by James A. P. Bowhill, Government Surveyor, dated 14th December, 1907, and deposited in the Registrar's Office on 21st February, 1908,—to and in favour of Jugaroop, male No. 14,911, ex *Plassey*, 1882, of Enterprise, Leguan, aforesaid.

2. By Roman Vieira, as a legatee under the last will and testament of João Vieira, deceased, dated 8th February, 1909, and deposited in the Registrar's Office of British Guiana, TRANSPORT of the west quarter (W¼) lot number 146, section A, in the Village of Friendship, East Coast, Demerara, with the buildings and erections thereon,—to and in favour of John Jose Rodrigues, of lot 21, Water Srreet, Georgetown.

3. By Pariang, of lot 207, Charlotte Street, Lacytown, Georgetown, TRANSPORT of the west half of lot number 105 (one hundred and five), in that part of Georgetown called Bourda, as laid down and defined on the plan of the Town Districts, situated on the lands of the Vlissengen estate, made by the Sworn Land Surveyor Luke M. Hill, dated 17th June 1879, and deposited in the Registrar's Office of the counties of Demerary and Essequebo on the 1st of November, 1879, said plan having been approved of by the Governor and Court of Policy on the 22nd September, 1879, and deposited in the Registrar's Office aforesaid in pursuance of the provisions of sixty-four of Ordinance No. 2 of the year 1876, with all the buildings and erections thereon, subject to a First Mortgage passed thereon, to The British Guiana Building Society, Limited,—to and in favour of John Fernandes Leça and Antonio Fernandes, both of 25, Cumings Street, Georgetown.

4. By Antoinette Maria Carruthers, of Pouderoyen Village, West Bank, Demerara River, singlewoman, as the residuary legatee under the last will and testament of Antoinette Constantia Spencer, formerly Spooner, born DeRidder, widow, deceased, TRANSPORT of lot number 23 (twenty-three), in that part of Georgetown called Newtown, as laid down and defined on the plan of Newtown, made by the Sworn Land Surveyor William Hayley, dated 22nd September, 1877, and deposited in the Registrar's Office of the counties of Demerary and Essequebo on the first of December, 1877, said plan having been approved of by the Governor and Court of Policy on the 12th of November, 1877, and deposited in the Registrar's Office aforesaid, in pursuance of the provisions of section 65 of Ordinance No. 8 of 1876, and all the buildings, erections and further appurtenances thereon and thereto belonging,—to and in favour of Manoel de Cairos, of Brickdam, in the city of Georgetown, and the estate of Jose de Cairos, deceased, trading under the name, style and firm of De Cairos Brothers and Company.

5. By Charles Alfred Parrett, of Plantation Broomlands, Mahaicony, in his own right and as legatee under the mutual last will and testament of Richard Kelly and Eliza Kelly, both deceased, who were married in community of property agreeably with said last will and testament deposited in the Registrar's Office of British Guiana on the 13th of November, 1874, TRANSPORT of lots numbers 22 (twenty-two) and 23 (twenty-three), parts of the abandoned Plantation Strath Campbell, *cum annexis*, situate in Mahaicony Creek, and known in the general chart as sub-numbers 12 and 13, the said lots being laid down and defined on a chart of lot number 12 or the northern half of Strath Campbell, by Frank Fowler, Sworn Land Surveyor, dated 24th November, 1900, and deposited in the Registrar's Office of British Guiana on the 29th November, 1900,—to and in favour of Woodit, No. 257, ex *Media*, 1872, of Mahaicony, aforesaid.

6. By Thomas McCreath Gordon, of Mahaicony, East Coast, Demerara, in his own right and as one of the heirs under the last will and testament of his wife Elizabeth Bell Gordon, deceased, to whom he was married in community of property, a FIRST MORTGAGE on, *firstly*, five-twelfth undivided parts or shares in and to a piece of land part of the abandoned Plantation Supply, *cum annexis*, situate on the west bank of the Mahaicony creek, in the county of Demerary, in the colony of British Guiana, said piece of land being known and described on a diagram by John Peter Prass, Sworn Land Surveyor, dated 19th June, 1882, and deposited in the Registrar's Office of British Guiana on the 23rd of June, 1882, as part of the south half of lot number 9 (nine) or Plantation Supply, bounded on the north by the north part of Plantation Supply, on the south by lot number 10, on the east by the Mahaicony creek and on the west by the public road having a façade of 53½ roods by a depth of 500 roods, containing 88 acres and 267 roods, more or less, and all the buildings, erections, plant, machinery, cultivation, live and dead stock and further appurtenances thereon and thereto belonging, and *secondly*, the abandoned Plantation Supply, *cum annexis*, situate on the west bank of the Mahaicony creek, in the county of Demerary, in the colony of British Guiana, and all the buildings, erections, plant, machinery, cultivation, live and dead stock and further appurtenances thereon and thereto belonging,—to and in favour of in favour of The Hand-in-Hand Mutual Guarantee Fire Insurance Company of British Guiana, Limited, of lots 1, 2 and 3, High Street, Robbstown, Georgetown.

7. By Manoel De Cairos, of Brickdam, in the city of Georgetown, and the said Manoel De Cairos and Manoel Jose De Freitas, of Bartica, in the county of Essequebo, as the joint executors under the last will and testament and codicil of Jose De Cairos, deceased, the said Manoel De Cairos and the estate of the said Jose De Cairos, deceased, trading under the name, style and firm of De Cairos Brothers and Company, a FIRST MORTGAGE on, *firstly*, lot number 23 (twenty-three) in that part of Georgetown called Newtown, as laid down and defined on the plan of Newtown made by the Sworn Land Surveyor William Hayley, dated 22nd September, 1877, and deposited in the Registrar's Office of the counties of Demerary and Essequebo on the first of December, 1877, said plan having been approved of by the Governor and Court of Policy on the 12th of November, 1877, and deposited in the Registrar's Office aforesaid, in pursuance of the provisions of section 65 of Ordinance No. 8 of 1876, and all the buildings, erections, and further appurtenances thereon and thereto belonging; *secondly*, the right, title and interest of the Mortgagors in, to and under a certain agreement of Lease, dated the 31st day of March, 1909, made and entered into at the city of Georgetown, in the colony of British Guiana, by and between Manoel Gregor De Freitas of lot 1, Lombard Street, in the city of Georgetown, of the one part and the said Jose De Cairos and Manoel De Cairos then trading as aforesaid of the other part of lot number 22, situate in that part of Georgetown called Newtown, and all the buildings and erections thereon; *thirdly*, all and singular the stock-in-trade, machinery, plant, good-will, goods, wares, merchandise, furniture, fixtures, fittings, utensils, and further appurtenances of every description, book and other debts, assets and choses in action of the business now or hereafter carried on by them in Georgetown, Demerary, British Guiana, and at present carried on at the said lots 22 and 23, Water Street, Newtown Ward, in the city of Georgetown, known as "Stabroek Store," whether carried on upon the said premises or elsewhere in the said colony of British Guiana, and on all other stock-in-trade, machinery, plant, good-will, goods, wares, and merchandise, whether in bond or elsewhere, furniture, fixtures, fittings, utensils, book and other debts, as-

Digitized by Google

sets and choses in action and further appurtenances of every description which may hereafter be brought in or taken into the said business either in addition to those at present existing or in substitution therefor or which may be due to them hereafter in regard to the business or businesses which may hereafter be carried on by them whether carried on upon the said premises or elsewhere in the said colony of British Guiana; and, *fourthly*, all and singular the stock-in-trade, machinery, plant, good will, goods, wares, merchandise, furniture, fixtures, fittings, utensils, and further appurtenances of every description, book and other debts, assets and choses in action of the business now or hereafter carried on by them at New Amsterdam, Berbice, British Guiana, and at present carried on at Mud Lot 19, Strand, New Amsterdam, in the county of Berbice, in the said colony, known as the "Beehive Store," whether carried on upon the said premises or elsewhere in the said colony of British Guiana, and on all other stock-in-trade, machinery, plant, good-will, goods, wares and merchandise, in bond or elsewhere, furniture, fixtures, fittings, utensils, book and other debts, assets and choses in action, and further appurtenances of every description which may hereafter be brought in or taken into the said business either in addition to those at present existing or in substitution therefor or which may be due to them hereafter in regard to the business or businesses which may hereafter be carried on by them whether carried on upon the said premises or elsewhere in the said colony of British Guiana,—to and in favour of Joao Pedro Santos, of Main Street, in the city of Georgetown.

8. By Frederick Charles Sarsfield Bascom and Norman James Alexander Bascom as executors to and under the last will and testament of Charles Lawrence Bascom dated 17th November, 1890, and deposited in the Registrar Office of British Guiana on the 8th day of April, 1897, a FIRST MORTGAGE on the Sugar Plantations John Cove and Craig Milne comprising the lands, buildings, machinery, cultivation and further appurtenances situate on the east sea coast of Demerary and colony of British Guiana, save and except the piece of land part of said Plantations John and Cove transported to the Lord Bishop of the Diocese on the 19th day of February, 1870, and also save and except the piece of land part of the said Plantation Craig Milne, transported to the Right Reverend the Roman Catholic Bishop and Vicar Apostolic in British Guiana on the 10th day of July, 1869, and which said several pieces of land are clearly defined in the respective transports thereof and also save and except such other parts or portions of the said Plantations John Cove and Craig Milne as have been sold and transported and also save and except such other parts and portions as have been sold but yet not transported,—to and in favour of Curtis, Campbell & Company, Limited, of England, 23, Rood Lane, London, E. C.

9. By John Rodrigues of lot 244, Forshaw Street, Queenstown Ward, Georgetown, TRANSPORT of the east half of lot number 241 (two hundred and forty-four), in that part of Georgetown called Queenstown Ward, as laid down and defined on a plan of the district situated on the lands of the Thomas Estate made by the Sworn Land Surveyor, Luke M. Hill, C.E., dated 1st September, 1887, and deposited in the Office in Georgetown of the Registrar of the colony of British Guiana on the seventh day of April, 1888, in pursuance of the provision of section 6 of Ordinance of 1887, subject to the By-Laws and Regulations passed by the Mayor and Town Council on the 15th May, 1888, sanctioned by the Governor and Court of Policy on the 10th July, 1888, and on all the buildings and erections thereon, subject to a First Mortgage passed on the 28th September, 1907, to and in favour of The British Guiana Mutual Fire Insurance Company, Limited,—to and favour of Maria Bella Gomes, widow, of lot 1, New North Road, Bourda, Georgetown.

10. By the Official Receiver of British Guiana as assignee of the property of James Frederick Webber, insolvent, TRANSPORT of lot number 177 (one hundred and seventy-seven), also known in the books of the Town Council as A, E and I, situate in the South Cumingsburg District, in the city of Georgetown, with all the buildings and erections thereon, save and except two cottages on the north-east end of the said lot number 177, also known as A, E and I, said cottages being the property of Mrs. Augusta Rodrigues, and also save and except two small cottages on the south-east part of said lot number 177, also known as A, E and I, said cottages being the property of Francis De Souza,—to and in favour of Manoel Jose De Freitas, of Bartica, Essequebo.

11. By John De Lima, of lot 61, Hadfield Street, North Freeburg District, TRANSPORT of lot number 61 (sixty-one), in North Freeburg District, in the city of Georgetown, in the county of Demerary and colony of British Guiana, with the buildings and erections thereon,—to and in favour of Edward Cadogan and Samuel Best, of 28, Third Street, Albertown.

12. By Edward Cadogan and Samuel Best, both of 28, Third Street, Albert-town, in the city of Georgetown, a FIRST MORTGAGE on lot number 61 (sixty-one), in North Freeburg District in the city of Georgetown in the county of Demerary and colony of British Guiana, and all the buildings and erections thereon,—to and in favour of The Demerara Mutual Life Assurance Society, Limited, of lots 1, 2 and 3, High Street, Robbstown, Georgetown.

13. By Manoel Jose Clement de Freitas, of lot 51, Brickdam, Georgetown, TRANSPORT of lot number 74 (seventy-four), in Albert-town District, in the city of Georgetown, in the county of Demerary, in the colony of British Guiana, and all the buildings and erections thereon, subject to a First Mortgage passed on the 8th day of February, 1908,—in favour of The British Guiana Mutual Fire Insurance Company, Limited,—to and in favour of Antonio Gomes, of lot 9, Mundy Street, Georgetown.

14. By James A. Laing, of Plantation Marionville, Wakenaam, TRANSPORT of a piece of land situate on the west sea coast of the county of Essequebo, being 750 (seven hundred and fifty) roods in depth, with the buildings and erections thereon, save and except so much thereof as on the 7th of December, 1837, belong to John Dagg and S. Samson, and save and except such lots, parts of said pieces of land as have been sold and transported and which have been sold but not yet transported bounded on the south by the Itirbici Creek, and on the north by Plantation "Adventure," said piece of land being called and known as "Riverstown," subject to a Mortgage in favour of The British Guiana Mutual Fire Insurance Company, Limited, dated 30th March, 1910.—to and in favour of Dr. J. Sholto Douglas, Suddie, Essequibo.

15. By John Lopes, of lot 206, Upper Charlotte Street, Bourda, Georgetown, Carlos Lopes, of lot 233, South Street, Georgetown, Manoel Joao Lopes, of lot 9 or 12, Lombard Street, Georgetown, Jose Lopes, of Georgetown, but represented herein by Percy C. Wight, of Epworth House, his attorney in this colony Subriana Lopes, of lot 233, South Street, Georgetown, Antonio Gomes as having in marriage in community of property his wife Maria Gomes, born Lopes, of Mundy Street, Georgetown, George Aird, as having in marriage in community of property his wife Adelaide Aird, born Lopes, of lot 16, Green Street, Georgetown, Philomena Teixeira, born Lopes, the wife of and assisted as far as need be by her husband Francis Teixeira, both of lot 86, Robb Street, Lacytown, Georgetown, John Reis, of lot 72, Robb Street, Bourda, Georgetown, Leolinda Crossley, born Reis, the wife of Edward Crossley, of 356, Cummings Street, Georgetown, and Hilda D'Aguiar, born Reis, the wife of Alfred O. H. D'Aguiar, but represented herein by her attorney Carlos Lopes, of 233, South Street, Georgetown, all being heirs under the last wills and testament of Maria Correia Lopes, deceased, and of Manoel Joao Lopes, deceased, TRANSPORT of lot number 16 (sixteen), situate in Charlestown, city of Georgetown, county of Demerary, with the buildings thereon, subject to a First Mortgage in favour of The British Guiana Mutual Fire Insurance Company, Limited,—to and in favour of John V. Caetano, of Georgetown.

16. By John Lopes, of lot 206, Upper Charlotte Street, Georgetown, and Carlos Lopes, of lot 233, South Street, Georgetown, in their capacity as the sole surviving executors under the last will and testament of Maria Correia Lopes, deceased, and the said John Lopes and the said Carlos Lopes, also in their capacity as the joint executors under the last will and testament of Manoel Joao Lopes, deceased, TRANSPORT of the east half of lot number 9 (nine) situate in Werk-en-Rust, city of Georgetown, county of Demerary, with all the buildings thereon,—to and in favour of Manoel Joao Lopes, of lot 9, Werk-en-Rust, Georgetown.

Registrar's Office of British Guiana, Georgetown, Demerara, this 24th day of March, 1911.

L. C. DALTON,
Registrar.

Counties of Demerary and Essequebo.

1ST APRIL, 1911.

[THIRD PUBLICATION.]

THE following TRANSPORTS and MORTGAGES are intended to be passed before one of Their Honours the Judges of the Supreme Court of British Guiana on any day after Saturday, the 1st day of April, 1911, which such Judge shall be pleased to appoint, viz :—

1. By Altaffhusain, native of the colony, of lot 11, Croal Street, Georgetown, TRANSPORT of the west

Digitized by Google

half of lot number 188 (one hundred and eighty-eight), part of the western half of Plantation La Penitence, situate on the east bank of the river Demerary, in the county of Demerary and colony of British Guiana, the said west half of lot number 188 (one hundred and eighty-eight), being laid down and defined on a diagram of a portion of the front lands of the said Plantation La Penitence showing the extension of the lots known as Albouy's Town, made by John Peter Prass, Sworn Land Surveyor, dated 23rd day of February, 1888, and deposited in the Registrar's Office of British Guiana on the 24th November, 1888,—to and in favour of Matirania, widow, R. of D., No. 50,590, ex *Sheila*, 1891, of lot 188, Garnett Street, Albouystown, Demerara.

2. By Francis Gonsalves, junior, of 4, D'Urban Street, Georgetown, TRANSPORT of south half of lot number 22 (twenty-two), situate in Stabroek, city of Georgetown, county of Demerary, with all the buildings and erections thereon,—to and in favour of Jose Vieira and Antonio Lewis Vieira, both of Den Amstel, west coast, Demerary.

3. By Jhugroop, of Mahaicony, male, a native of this colony, TRANSPORT of a piece of land situate on the right bank of the Mahaicony creek, commencing at a paal about 50 roods above the Mora creek, and next to a tract of 25 acres surveyed for I. J. Gibbons, and extending thence upwards in facade 59° 25' E. 25 roods, by a mean depth N. 80° 35' E. of 300 roods and containing 25 acres as shown on a diagram thereof by Henry H. Bouglé, Sworn Land Surveyor, dated 18th July, 1902, annexed to the Grant (No. 3215) of the said piece of land issued to James Weeks on the 10th December, 1902, subject to the conditions of the said Grant,—to and in favour of Nunku, ex *Sheila*, No. 42,059 of 1889, of Mahaicony creek.

4. By Elizabeth Laughton, born Harris, of lot 6, Klien Pouderoyen, West Bank, Demerary River, in her own right as having been married in community of property to and as the sole heiress under the last will and testament of her husband John Laughton, deceased, the said John Laughton being the sole heir, *ab intestato*, of his first wife Mary Laughton, to whom he was married in community of property, TRANSPORT of the west half of lot number 6 (six), north, being part of the front lands of Plantation Klien Pouderoyen, situate on the west bank of the River Demerary, known on a plan or chart thereof by the Sworn Land Surveyor Henry Rainsford, dated April, 1844, deposited in the Registrar's Office of the counties of Demerary and Essequebo on the 8th of February, 1847, and in terms of certain Contract of Sale and Purchase recorded in the Registrar's Office of the counties of Demerary and Essequebo in the Book of Records, No. 35, Volume 1, Folio 258, no building thereon,—to and in favour of Mary De Luci, widow, of Pouderoyen, aforesaid.

5. By Lullit, No. 634, ex *Burman*, 1857, of Dundee, Mahaicony Creek, county of Demerary, TRANSPORT of lot number 31 (thirty-one), part of the lands formerly known as lots numbers 4 and 5, now known as Plantation Champagne, situate on the right bank of the Mahaicony creek, in the county of Demerary and colony of British Guiana, sub-divided and paaled off on a plan of the said Plantation Champagne by L. S. Hohenkerk, Sworn Land Surveyor, dated Demerara, 13th December, 1902, and deposited in the Registrar's Office of British Guiana on the 4th day of February, 1903, the building thereon being the property of Oomrao Sing,—to and in favour of the said Oomrao Sing, No. 10,952 ex *Lightning*, 1881, of Plantation Champagne, East Coast, Demerary.

6. By Manoel Ferreira, of Agricola Village, East Bank, Demerary River, TRANSPORT of the west quarter of lot number 40 (forty), part of that part of Plantation Rome now known as the Village of Agricola in the county of Demerary and colony of British Guiana with all the buildings and erections thereon,—to and in favour of Jeão Jose Rodrigues, of 125, Carmichael Street, Georgetown.

7. By Joseph Laurence Ouseley, of 65, James Street, Albouystown, Demerary, Julia Vaughan, born Ouseley, the wife of James Henry Vaughan, and Sebastian Ouseley, bachelor, both residing at lot 5 5, Upper D'Urban Street, Wortmanville, Georgetown, in their quality as three of the heirs, *ab intestato*, of their deceased mother Rose Egyptian Ouseley, born Lucienne, and by James Lewis Orford, bachelor, of said lot 5 5, D'Urban Street, Wortmanville, Georgetown, and the said Joseph Laurence Ouseley, as guardian, *ad hoc*, of the minor Edmund Henry Orford, being hereto duly authorized by order of His Honour Sir Henry Alleyne Bovell, Knight, Chief Justice of British Guiana, bearing date 16th December, 1910, the said James Lewis Orford, and the said Edmund Henry Orford being the sole heirs, *ab intestato*, of their deceased mother Juliana Orford, born Ouseley, who was married to Henry Orford in community of property, the said Juliana Orford being the other heir, *ab intestato*, of her mother the said Rose Egyptian Ouseley, who was married to Edmund Ouseley, deceased, in community of property, TRANSPORT of seven undivided eighth parts or shares (⅞) of and in an undivided half of the east half of lot number 55 (fifty-five), part of Plantation Werk-en-Rust, situate on the east bank of the river Demerary, between Plantation Vlissengen on the north and Plantation Le Repentir on the south, which said lot is known and described on a diagram of a section of the Lodge Village, being part of Plantation Werk-en-Rust, situate in the county of Demerary, colony of British Guiana, by John Peter Prass, Sworn Land Surveyor, dated the 29th day of October, 1885, and deposited in the Registrar's Office of British Guiana on the 11th day of December, 1885, subject to the following conditions, that is to say, that no house or building shall at any time be erected or put up by the purchaser within three roods of the edge of the road in front of the said lot and that he shall keep in good order and repair the said road and the drains parallel thereto to the extent of the façade of the said half lot, with the building on the east half of the said half lot,—to and in favour of Simonette Viola Sears, the wife of Charles Sears, of 53, Upper Bent Street, Wortmanville, Georgetown.

8. By Eustace Gordon Woolford, bachelor, of "Overton House," Brickdam, Georgetown, a FIRST MORTGAGE on the north half of lot number 5 (five), situate in Stabroek district, in the city of Georgetown, county of Demerary and colony of British Guiana, and on all the buildings and erections thereon,—to and in favour of the estate of Pierre Louis de Saffon, deceased.

9. By Antonio Herminigildo Fernandes, of lot 91, Middle Street, Georgetown, a FIRST MORTGAGE on the second quarter from the eastern boundary of the concession or lot number 91 (ninety-one), situate in South Cumingsburg, in the city of Georgetown, with all the buildings and erections thereon,—to and in favour of Joao Pedro Santos, of 75, Main Street, Georgetown.

10. By James Slater, of 252, Thomas Street, Georgetown, TRANSPORT of the middle quarter of lot number 251 (two hundred and fifty-one), also known and referred to in the Town Books as east half of west half lot 251, and the east three-fourths of lot 252 (two hundred and fifty-two), in South Cumingsburg District, in the said city of Georgetown, the said middle quarter of lot number 251 (two hundred and fifty-one) and the east three-fourths of lot number 252 (two hundred and fifty-two) being now occupied together with all the buildings and erections thereon,—to and in favour of Manuel Joseph Clement de Freitas, of lot 51, Brickdam, Georgetown.

11. By George Russell Garnett, of Colgrain House, Camp Street, in the city of Georgetown, in his quality as one of the duly constituted attorneys in this colony of La Penitence Estates Company, Limited, whose registered office is at 23, Rood Lane, London, England, TRANSPORT of a tract of land measuring 30 acres, as laid down and defined on a diagram of the back lands of Plantation Le Repentir, by H. P. Christiani, Government Surveyor, dated 18th January, 1911, and deposited in the Registrar's Office of British Guiana on the 1st February, 1911, said tract of land being part of a portion of land part of Plantation Le Repentir situate on the East Bank of the River Demerary, in the county of Demerary, between Plantation Werk-en-Rust on the north and Plantation La Penitence, on the south, said portion of land being bounded on the north by the said Plantation Werk-en-Rust, on the south by the said Plantation La Penitence on the east by land reserved for the Lamaha Canal, and on the west by the lands of the said Plantation Le Repentir, and containing 129 (one hundred and twenty-nine) acres and 196 (one hundred and ninety-six) square roods, extending from W.
the paals branded A.C.S. planted in the centre of the side-lines between the said Plantation Le Repentir and the said Plantation Werk-en-Rust on the north and the said Plantations Le Repentir and La Peni- W.
tence on the south and the paals branded A.C.S. defining the western boundary of the tract reserved for the Lamaha Canal, said portion of land being laid down and defined on a diagram of the said Plantation Le Repentir by T. G. Wight, senior assistant Crown Surveyor, dated Demerara, July, 1875, and deposited in the Registrar's Office of the counties of Demerary and Essequebo on the 13th of September, 1876, and also laid down and defined on a diagram of the said portion of land by the said T. G. Wight, senior Assistant Crown Surveyor, dated 20th September, 1876, and deposited in the Registrar's Office aforesaid on the 23rd of September, 1876,—to and in favour of the Colony of British Guiana.

12. By James Hooton Field, of 202, Camp street, city of Georgetown, TRANSPORT of lot number 167, Waterloo street, in North Cumingsburg district,

Digitized by Google

in the city of Georgetown, in the county of Demerary, and colony of British Guiana, with the buildings and erections thereon,—to and in favour of Percy Claude Wight, of Brickdam, Georgetown.

13. By Narsayya and Yenkana, both male, natives of the colony, of lot P.P., Upper Bent street, Wortmanville, Georgetown, in their quality as two of the heirs under the last will and testament of Jugganah, male, native of the colony, deceased, TRANSPORT of east half of lot number 175 (one hundred and seventy-five), in that part of Georgetown called Bourda, as laid down and defined on the plan of the town districts situated on the lands of the Vlissengen estate made by the Sworn Land Surveyor Luke M. Hill, dated 17th June, 1879, and deposited in the Registrar's Office of the counties of Demerary and Essequebo on the 1st of November, 1879, said plan having been approved of by the Governor and Court of Policy on the 22nd September, 1879, and deposited in the Registrar's Office aforesaid in pursuance of the provisions of section sixty-five of Ordinance No. 8 of the year 1876, with all the buildings and erections thereon,—to and in favour of Clement Augustus King, of lot 245, Regent street, Bourda, Georgetown.

14. By Jummun, male, B.R., No. 231, of 1871, of Soesdyk, Rio Demerara, TRANSPORT of a portion of land forming part of a piece of land part of the northern portion of Plantation Soesdyk, situate in the Rio Demerara, in the county of Demerara and colony of British Guiana, said northern portion of said Plantation Soesdyk having a façade of 200 (two hundred) Rhynland roods by a mean depth of 750 (seven hundred and fifty Rhynland roods as laid down and defined on a diagram of said northern portion of said Plantation made by John Peter Prass, Sworn Land Surveyor, dated 19th July, 1884, and deposited in the Registrar's Office of British Guiana on the 10th February, 1885, said piece of land having a façade of 15 (fifteen) roods, running from the southern boundary of a piece of land described in transport, Ramdhun to Gojraj, of 1st July, 1899, as about to be transported but which in reality had been transported on the 11th July, 1885, to one Ramdhun, an Indian immigrant, ex *Loodianah*, 1869, and being part of a piece of land measuring 25 roods façade which was transported on the 11th July, 1885, to one Kadir, an Indian immigrant, No. 112, ex *Collingwood*, 1862, and running from the southern boundary of the said piece of land transported as aforesaid to the said Ramdhun, and said portion of land being 5 (five) roods in façade commencing from the northern boundary line of the aforesaid piece of land and extending thence in a southerly direction by a depth of 30 (thirty) roods,—to and in favour of The Incorporated Trustees of the Church in the Diocese of Guiana.

15. By Clement Augustus King, of lot 245, Regent Street, in the city of Georgetown, a FIRST MORTGAGE on east half of lot number 175 (one hundred and seventy-five), in that part of Georgetown called Bourda as laid down and defined on the plan of the Town Districts situated on the lands of the Vlissengen Estate made by the Sworn Land Surveyor, Luke M. Hill, dated 17th June, 1879, and deposited in the Registrar's Office of the counties of Demerary and Essequebo on the First of November, 1879, said plan having been approved of by the Governor and Court of Policy on the 22nd of September, 1879, and deposited in the Registrar's Office aforesaid in pursuance of the provisions of section sixty five of Ordinance No. 8 of the year 1876, and all the buildings and erections thereon,—to and in favour of The Hand-in-Hand Mutual Guarantee Fire Insurance Company of British Guiana, Limited, of lots 1, 2 and 3, High Street, Robbstown, Georgetown.

16. By Herman Nedderman, of 5, America Street, in the city of Georgetown, a FIRST MORTGAGE on west half of lot number 144 (one hundred and forty-four), in that part of Georgetown called Bourda as laid down and defined on a plan of the Town Districts situated on the lands of the Vlissengen Estate made by the Sworn Land Surveyor, Luke M. Hill, dated 17th June, 1879, and deposited in the Registrar's Office of the counties of Demerary and Essequebo on the 1st November, 1879, said plan having been approved of by the Governor and Court of Policy on the 22nd September, 1879, and deposited in the Registrar's Office aforesaid in pursuance of the provisions of section sixty-four of Ordinance No. 2 of the year 1876, and all the buildings and erections thereon,—to and in favour of The British Guiana Building Society, Limited, of lots Nos. 1, 2 and 3, High Street, Georgetown.

17. By Samuel U. Ming, of 71, Breda Street, in the city of Georgetown, a FIRST MORTGAGE on the north half of the concession or lot number 70 (seventy), situate in Freeburg, Werk-en-Rust district, city of Georgetown, county of Demerary and colony of British Guiana, and all the buildings and erections thereon,—to and in favour of The Hand-in-Hand Mutual Guarantee Fire Insurance Company of British Guiana, Limited, of lots 1, 2 and 3, High Street, Robbstown, Georgetown.

18. By Henrietta Pendleton and Mabel Elizabeth Pendleton, both spinsters, of lot 182, Waterloo Street, Georgetown, TRANSPORT of east half of lot 243 (two hundred and forty-three), in that part of Georgetown called Bourda, as laid down and defined on the plan of the Town districts, situated on the lands of the Vlissengen estate, made by the Sworn Land Surveyor Luke M. Hill, dated 17th June, 1879, and deposited in the Registrar's Office of the counties of Demerary and Essequebo on the first of November, 1879, said plan having been approved of by the Governor and Court of Policy on the 22nd of September, 1879, and deposited in the Registrar's Office aforesaid, in pursuance of the provisions of section sixty-four of Ordinance No. 2 of the year 1876, with all the buildings and erections thereon, subject to a First Mortgage to and in favour of The British Guiana Mutual Fire Insurance Company, Limited, dated 23rd May, 1908,—to and in favour of Delphina Fernandes, the wife of Jose Fernandes, of lot 105, Regent Street, Georgetown.

19. By the Local Government Board of British Guiana, TRANSPORT of lot No. four (4), north side Craig back lands, being a part and portion of that piece of land situate on the east bank of the Demerara river, in the county of Demerara, being the back lands of Pln. Craig and Good Success more particularly shown and delineated on the plan signed by James Allen Purser Bowhill, Esquire, Acting Commissioner, Lands and Mines, dated 13th June, 1907, and deposited in the Registrar's Office of British Guiana on 17th July, 1907,—to and in favour of Baboni, singlewoman, East Indian, No. 30,945, ex ship *Aroca*, 1881.

20. By Edward Higgins, bachelor, Catherine DeVries, born Higgins, the wife of Marius J. DeVries, Rosaline Isabella Mitchell, born Higgins, the wife of Henry Mitchell, Edith Amelia Higgins, spinster, who are the heirs, *ab intestato*, of their deceased mother Edith Amelia Higgins, born Ball, all of lot 1, Charles Street, Georgetown, TRANSPORT of four undivided fifth (⅕) parts or shares of and in lot number 11 and lot letter B, part of the piece of Woodland called Susanah's Rust, situate on the east bank of the river Demerary, bounded on the south by the Woodlands belonging to Montoraux, and on the north by the lands formerly belonging to Samuel Jeems, as laid down and defined on a diagram thereof, by the Sworn Land Surveyor Henry Rainsford, dated April, 1844, and deposited in the Registrar's Office of the counties of Demerary and Essequebo on the 8th of November, 1859, no buildings thereon,—to and in favour of Percy Claude Wight, of Epworth House, Brickdam, Georgetown.

21. By the Official Receiver of British Guiana, acting under the authority of Ordinance No. 24 of 1905, as representing the estate of Soorujbally, male Indian immigrant No. 29,617, ex *Main*, 1886, deceased, TRANSPORT of a piece of land part of a certain tract situate on the right bank of the Mahaica creek, commencing at a point 10 roods below the lower side-line dam of a tract licensed to Gocoolpersaud and extending thence downwards in façade N. 53° E. 100 roods by a mean depth S. 84° 57' E. of 300 roods and containing 100 acres as shown on a diagram thereof by F. U. Trouchin, acting Government Surveyor, dated 1st March, 1898, and annexed to the Grant (No. 1,699) of the said tract of land, the said piece of land hereby transported having a façade of 10 (ten) roods, commencing at a point 35 (thirty-five) roods from the northern boundary of the said tract and extending in a southerly direction by the full depth of said Grant, subject to the conditions of the said Grant,—to and in favour of Sanichari, B.R. No. 616, of 1882, singlewoman, of Virginia village, East Coast, Demerara.

22. By Manoel de Souza, of Beterverwagting, East Coast, Demerara, TRANSPORT of east half of lot number 21 (twenty-one), section B, east half of lot number 55 (fifty-five), section D, and east half of lot number 11 (eleven), section E, without the buildings thereon, in the village of Beterverwagting, in the county of Demerary and in the colony of British Guiana,—to and in favour of Benjamin Gibson, of Beterverwagting, aforesaid.

23. By Manoel de Souza, of Beterverwagting, East Coast, Demerara, TRANSPORT of east half of east half and west half of lot number 45 (forty-five), section B, without the buildings thereon, situate at Beterverwagting Village, east sea coast of the county of Demerary and colony of British Guiana, —to and in favour of Antonia Pakon, widow, of Beterverwagting, aforesaid.

24. By Jose Gomes, of Plantation Prospect, East Coast, in the county of Demerary as having in marriage in community of property his wife Mary Gomes, who was one of the heirs under the last will and testament of Ignacio Gomes, deceased, TRANSPORT of one undivided forty-eighth (1/48) part or share of

Digitized by Google

and in,—*firstly*, east half of lot number 100 (one hundred), situate in Cumingsburg District in the city of Georgetown, in the county of Demerary and colony of British Guiana, with all the buildings and erections thereon; and *secondly*, the abandoned piece of land Carlton Hall, *cum annexis*, situate on the sea coast east of the River Demerary, in the county of Demerary, colony of British Guiana, including all the lands, buildings, erections, machinery and further appurtenances thereon and thereto belonging and the live and dead stock thereon,—to and in favour of the Estate of Jose Gomes, deceased.

25. By Jose de Freitas Pombo, of lot 9, High Street, in the city of Georgetown, as one of the joint and several executors under the last will and testament of Jose Gomes, deceased, a FIRST MORTGAGE on *firstly*, east half of lot number 100 (one hundred), situate in Cumingsburg district, in the city of Georgetown, in the county of Demerary, and colony of British Guiana, and all the buildings and erections thereon, *secondly*, the abandoned piece of land Carlton Hall, *cum annexis*, situate on the sea coast east of the River Demerary in the county of Demerary colony of British Guiana including all the lands, buildings, erections, machinery, and further appurtenances thereon and thereto belonging, and the live and dead stock thereon; and *thirdly*, the abandoned Plantation Prospect, situate in Little Couraban, east sea coast of the county of Demerary, bounded on the east by Plantation Harmony Hall, on the west by Plantation Glazier's Lust with the spring and artesian well on said Plantations and all the buildings and erections and the live and dead stock thereon and thereto belonging,—to and in favour of The Hand-in-Hand Mutual Guarantee Fire Insurance Company of British Guiana, Limited, of lots 1, 2 and 3, High Street, Robbstown, in the city of Georgetown.

26. By Jose de Freitas Pombo, of High Street, in the city of Georgetown, as one of the joint and several executors under the last will and testament of Jose Gomes, deceased, a SECOND MORTGAGE on, *firstly*, east half of lot number 100 (one hundred) situate in Cumingsburg district, in the city of Georgetown, in the county of Demerary and colony of British Guiana, with all the buildings and erections thereon; and *secondly*, the abandoned piece of land Carlton Hall, *cum annexis*, situate on the sea coast east of the river Demerary, in the county of Demerary, colony of British Guiana, including all the lands, buildings, erections, machinery, and further appurtenances thereon and thereto belonging, and the live and dead stock thereon; and, *thirdly*, the abandoned Plantation Prospect situate in Little Couraban, east sea coast of the county of Demerary, bounded on the east by Plantation Harmony Hall, on the west by Plantation Glazier's Lust with the spring and artesian well on said plantations and on all the buildings and erections and the live and dead stock thereon and thereto belonging,—to and in favour of Johanna Gomes, widow, of Plantation Prospect, east coast, Demerary.

27. By Jose de Freitas Pombo, of High Street, in the city of Georgetown, as one of the joint and several executors under the last will and testament of Jose Gomes, deceased, late of 100, Carmichael Street, Georgetown, TRANSPORT of one undivided half part or share of and in the abandoned Plantation Glazier's Lust, situate in the district of Mahaicony, in the county of Demerary, and one undivided half part or share of and in all the buildings and erections thereon, the said plantation being bounded as follows:—On the north by the Atlantic ocean, on the south by the Government land, on the east by Plantation Prospect and on the west by Plantation Columbia, subject to a First Mortgage passed on the 3rd October, 1908, in favour of John R. Parnell,—to and in favour of Jose Gomes, of Plantation Prospect, East Coast, Demerary, the proprietor of the other undivided half of the said plantation.

Registrar's Office of British Guiana, Georgetown, Demerary, this 17th day of March, 1911.

L. C. DALTON,
Registrar.

County of Berbice.

15TH APRIL, 1911.

[FIRST PUBLICATION.]

THE following TRANSPORTS are intended to be passed before one of Their Honours the Judges of the Supreme Court of British Guiana on any day after Saturday, the 15th day of April, 1911, which such Judge shall be pleased to appoint, viz.:—

1. By Min, male, No. 46,530, ex *Jura*, 1890, of Moleson creek, Corentyne River, county of Berbice, TRANSPORT of the northern half of a tract of land, situate lying and being on the left bank of the Corentyne River, commencing at a paal about 325 roods above the mouth of the Moleson creek, and extending thence N. 40° 45′ W′ 271 roods, thence S. 49° 15′ W. 100 roods, thence S. 40° 45′ E. 329 roods to the river in the county of Berbice, and colony of British Guiana, and containing 100 (one hundred) acres as shown on a diagram by Geo. D. Bayley, Government Surveyor, dated the 22nd day of November, 1898, and annexed to the Grant (No. 1844) of the said tract of land subject to the conditions of the said Grant,—to and in favour of Booker Brothers, McConnell and Company, Limited, of Water Street, Georgetown.

2. By Badri, male, No. 83,811, ex *Erne*, 1900, of Plantation Blairmont, West Bank, Rio Berbice, TRANSPORT of an undivided sixteenth part or share ($\frac{1}{16}$) of and in the northern or lower half of all that plantation or estate called Broer's Lust, situate on the west bank of the river Berbice, in the county of Berbice, with an undivided sixteenth part or share ($\frac{1}{16}$) of and in the buildings, cultivation and further appurtenances thereto belonging,—to and in favour of Bhandu, male, No. 78,898, ex *Jura*, 1898, of Rosignol, West Bank, Rio Berbice.

Registrar's Office of British Guiana, New Amsterdam, Berbice, this 31st day of March, 1911.

L. C. DALTON,
Registrar.

County of Berbice.

8TH APRIL, 1911.

[SECOND PUBLICATION.]

THE following TRANSPORTS are intended to be passed before one of Their Honours the Judges of the Supreme Court of British Guiana on any day after Saturday, the 8th day of April, 1911, which such Judge shall be pleased to appoint, viz.:—

1. By Manoel Gonsalves, of lot No. 50, or Leeds Village, Corentyne Coast, Berbice, TRANSPORT of lots numbers 48 (forty-eight), and 49 (forty-nine), parts of lot number 50 (fifty), or Leeds Village, situate on the Corentyne Coast of the county of Berbice, the said lots numbers 48 and 49, being laid down and defined on a diagram of the said lot number 50 (fifty), or Leeds Village, made by James Chalmers, Sworn Land Surveyor, dated 10th February, 1869, and deposited in the Registrar's Office of Berbice, on the 19th day of March, 1870, with the right of grazing cattle and other stock on that portion of the said lot number 50 (fifty), or Leeds Village shown on the said diagram as grazing land, with the buildings thereon,—to and in favour of Ramawotar, male, No. 409, ex *Medea*, 1872, of lot No. 50, or Leeds village, aforesaid.

2. By James Samuel Caesar, of Shoe Lane, New Amsterdam, Berbice, TRANSPORT of the abandoned Plantation or Estate called Utile et Passible, but now known by the name of Hanover, containing six hundred and ninety-seven and a half acres of land more or less, situate on the west bank of the River Berbice, no buildings thereon,—to and in favour of Philip Henry Dyer, of New Street, New Amsterdam, Berbice.

3. By Sreegobind, male, No. 430, ex *Persian Empire*, 1872, of Plantation Port Mourant, Corentyne Coast, Berbice, TRANSPORT of the western half of the western half of lot number 17 (seventeen), part of lot number 15 (fifteen), or that part thereof known as Plantation Bloomfield, situate on the Corentyne Coast of the county of Berbice, the said lot number 17 (seventeen), being laid down and defined on a diagram of the said Plantation Bloomfield, made by John Peter Prass, Sworn Land Surveyor, dated 28th December, 1882, and deposited in the Registrar's Office of British Guiana, New Amsterdam, on the 5th day of January, 1883,—to and in favour of Merai, male, No. 64,895, ex *Elbe*, 1894, of Plantation Port Mourant, Corentyne Coast, Berbice.

4. By Bhiroue, male, No. 41,707, ex *Sheila*, 1889, of Plantation Letter Kenny, Corentyne Coast, Berbice, TRANSPORT of one undivided third ($\frac{1}{3}$) of one undivided twenty-second part or share of and in the undivided abandoned estate of lot number 45 (forty-five), situate on the Corentyne Coast of the county of Berbice and colony of British Guiana, the said estate lot number 45 (forty-five), being acquired by John Grant, deceased, from the colony of British Guiana, under transport dated 26th January, 1872,—to and in favour of Merai, male, No. 64,895, ex *Elbe*, 1894, of Plantation Port Mourant, Corentyne Coast, Berbice.

5. By Gowri, male, No. 38,833, ex *Brenda*, 1888, of lot number 48, Corentyne Coast, Berbice, TRANSPORT of the southern half of lot number 15 (fifteen), part of the eastern half of lot 48 (forty-eight), situate on the Corentyne Coast of the county of Berbice, in the colony of British Guiana, the said lot number 15 (fifteen), being laid down and defined on a diagram

Digitized by Google

made by James A. P. Bowhill, Sworn Land Surveyor, bearing date 5th November, 1903, and deposited in in the Registrar's Office of British Guiana, New Amsterdam, on the 28th June, 1907, with the buildings, erections and cultivation thereon,—to and in favour of Chithru, male, No. 48,587, ex *Foyle*, 1891, and Ghurbatore, male, No. 51,944, ex *Jura*, 1891, both of Platation Port Mourant, Corentyne Coast, Berbice.

6. By Patience Welch, born Bee, widow, as having been married in community of property to David Welch, deceased, and by Nathaniel Davidson Welch and Richard Welch, bachelor, as the sole heirs, *ab intestato*, of their father, the said David Welch, deceased, all of Union Village, Corentyne Coast, Berbice, TRANSPORT of the western half of lot number 6 (six), part of plantation lot number 55 (fifty-five), situate on the Corentyne Coast in the county of Berbice, the said lot number 6 (six), being laid down and defined on a diagram of the said plantation made by Henry H. Bouglé, Sworn Land Surveyor, dated 12th January, 1900, and deposited in the Registrar's Office of British Guiana, New Amsterdam, on the 14th April, 1900,—to and in favour of Ramyead, male, No. 20,417, ex *Shannon*, 1884, of No. 55 Village, Corentyne Coast, Berbice.

7. By John Alberto Teixeira, of Coomacka, Berbice River, in the county of Berbice, in his quality as father and natural guardian of his minor children Alfred Clement Teixeira and Ezilda Teixeira, two of the heirs *ab intestato* of their mother Josephine Jane Teixeira, born Gonsalves, deceased, and two of the heirs *ab intestato* of their sister Neala Teixeira, deceased, who was the other heir *ab intestato* of the said Josephine Jane Teixeira, born Gonsalves who was one of the heirs under the last will and testament of her father Francis Gonsalves, deceased, and one of the heirs *ab intestato*, of her mother Dorothea Gonsalves, deceased, who was married in community of goods to her father the said Francis Gonsalves, the said John Alberto Teixeira, being hereto authorised by Order of His Honour the Chief Justice of British Guiana, dated the 22nd day of March, 1911, by Anna Julia Gonsalves, spinster, and John Gonsalves, bachelor, both of Coomacka aforesaid, the other heirs under the said last will and testament of their father the said Francis Gonsalves and two of the heirs *ab intestato* of their mother the said Dorothea Gonsalves and by Caroline Soares, spinster, and Christian Soares, bachelor, both of Coomacka aforesaid, the other heirs *ab intestato* of their mother the said Dorothea Gonsalves, deceased, TRANSPORT of a piece of land measuring 15 (fifteen) Rhynland acres part of the abandoned Plantation Dornsprutt, containing 200 (two hundred) acres of land, more or less, situate on the east bank of the River Berbice, in the county of Berbice in the colony of British Guiana, the said piece of land being laid down and defined on a plan by H. Ormonde Durham, Sworn Land Surveyor, dated the 8th day of February, 1911, and deposited in the Registrar's Office of British Guiana on the 24th day of March, 1911, no buildings thereon,—to and in favour of The Consolidated Rubber and Balata Estates, Limited, whose registered Office is at 80, Bishopsgate, in the City of London, in England, and who carry on business in this colony at lot 19, Water Street, in the city of Georgetown, in the county of Demerary and colony of British Guiana.

Registrar's Office of British Guiana, New Amsterdam, Berbice, this 24th day of March, 1911.

L. C. DALTON,
Registrar.

County of Berbice.

1ST APRIL, 1911.

[THIRD PUBLICATION.]

THE following TRANSPORTS are intended to be passed before one of Their Honours the Judges of the Supreme Court of British Guiana on any day after Saturday, the 1st day of April, 1911, which such Judge shall be pleased to appoint, viz:—

1. By Evanson Theophilus King, of Cooper's Lane, Smyth Town, New Amsterdam, TRANSPORT of part of the northern back quarter of lot number 15 (fifteen), situate in that part of the town of New Amsterdam called Smyth Town, bounded on the east by part of said lot the property of T. H. Kendall, on the west by part of said lot the property of G. H. T. Green, on the north by the drain dividing lots numbers 14 (fourteen) and 15 (fifteen) and on the south by the drain along the street running through the back half of said lot number 15 (fifteen), with the buildings thereon,—to and in favour of Thomas Seline, of the Canje Creek, in the county of Berbice.

2. By Mary Nedd, singlewoman, of lot 23, Strand, New Amsterdam, Berbice, TRANSPORT of part of the southern back quarter of lot number 8 (eight), situate in that part of the town of New Amsterdam called Smyth Town, bounded on the east by part of said lot the property of Chatteah, on the west by part of said lot the property of estate M. Brandis, on the north by the drain along the street running through the centre of said lot number 8 (eight) and on the south by the drain dividing lots numbers 8 (eight) and 9 (nine), with the buildings thereon,—to and in favour of Sheik Mobarik, male, No. 33 *Casual*. 1889, of Essex street, New Amsterdam, Berbice.

3. By Francis De Mendonca, of Plantation Good Hope, Corentyne Coast, Berbice, in his quality as a legatee under the will of Eliza Bennett, deceased, deposited in the Registrar's Office of British Guiana on the 27th March, 1896, the said Eliza Bennett having been a legatee under the will of her deceased husband, John Bennett, deposited in the Registrar's Office aforesaid on the 20th March, 1878, TRANSPORT of one undivided tenth part or share ($\frac{1}{10}$) of and in Plantation Saltoun, situate on the Corentyne Coast, county of Berbice, colony of British Guiana,—to and in favour of George Munro Park, of Saltoun, Corentyne Coast, Berbice.

4. By Manoel Victor de Cambra, of Plantation Dundee, Mahaicony, East Coast, Demerary, TRANSPORT of lot number 19 (nineteen) known on a chart by Frank Fowler, dated 30th July, 1892, as lot number 20 (twenty) which forms one lot of the village of Belladrum, eastern half in the Eldorado Block, in the county of Berbice, in the colony of British Guiana, with the buildings thereon,—to and in favour of Robert E. Young, of Belladrum, West Coast, Berbice.

Registrar's Office of British Guiana, New Amsterdam, Berbice, this 17th day of March, 1911.

L. C. DALTON,
Registrar.

Execution Sales.

BY THE REGISTRAR.

Counties of Demerary and Essequebo.

[FIRST PUBLICATION.]

PURSUANT to writ of execution in the matter following:—

I, the undersigned Registrar of British Guiana, or my lawful deputy, will expose for sale to the highest bidder, in the presence of a Sworn Clerk or Assistant Sworn Clerk, at the Victoria Law Courts, in the city of Georgetown, on Tuesday, the 18th day of April, 1911, at 12 o'clock, noon:—

In behalf of the Town Clerk of Georgetown *versus* the proprietor or representative of lot No. 168, Charlotte Street, in Lacytown District:—Lot number 168, Charlotte Street, in Lacytown District, in the city of Georgetown, in the county of Demerary and colony of British Guiana, with the ouildings and erections thereon, as per inventory, appraised as the the property of F. J. Pollard.

All persons having any right, title, interest or claim in and to the above property, and who may have just grounds to oppose the sale thereof, are hereby required to do so in due form of law at the Registrar's Office in Georgetown within fourteen days after the first Saturday's advertisement, setting forth his, her, or their reasons of opposition in writing duly signed by a Barrister-at-Law or Solicitor, and thereafter to proceed according to law. Those inclined to purchase will attend at the time and place beforementioned.

Terms of Sale:—$100 and under, Cash; above that sum one month's credit with interest from the day of sale.

Registrar's Office of British Guiana, Georgetown, Demerary, this 31st day of March, 1911.

L. C. DALTON,
Registrar.

[FIRST PUBLICATION.]

PURSUANT to writ of execution in the matter following:—

I, the undersigned Registrar of British Guiana, or my lawful deputy, will expose for sale to the highest bidder, in presence of a Sworn Clerk or Assistant Sworn Clerk, at the Victoria Law Courts, in the city of Georgetown, on Tuesday, the 18th day of April, 1911, at 12 o'clock, noon:—

In behalf of Mohamed Yasin Khan, plaintiff *versus* Khiratee, defendant:—The undivided half of west half lot number 95 (ninety-five), La Penitence Street, Albouystown, and on the undivided half of all the buildings and erections thereon, as per inventory.

All persons having any right, title, interest or claim in and to the above property, and who may have just grounds to oppose the sale thereof,

Digitized by Google

are hereby required to do so in due form at the Registrar's Office in Georgetown, within fourteen days after the first Saturday's advertisement, setting forth his, her or their reasons of opposition in writing, duly signed by a Barrister-at-Law or Solicitor, and thereafter to proceed according to law. Those inclined to purchase will attend at the time and place beforementioned.

Payment must be made as follows:—One hundred dollars and under, Cash: exceeding $100 the purchaser or purchasers shall, unless they pay the purchase money at the time of the sale, forthwith deposit with the Marshal 25 per cent. of the purchase money and shall, if the purchase money does not exceed the sum of $500, pay the balance by three equal instalments from the day of sale, with interest at the rate of six per cent. per annum at the expiration of one, two and three months, respectively, and if the purchase money exceeds the sum of $500, he shall pay such balance with such interest by three equal instalments at the expiration of two, four and six months, respectively.

In the event of the purchaser making any default in payment of any of the instalments, the amount of the deposit shall be forfeited and the property may, after being re-advertised, be put up for sale at auction and sold.

Registrar's Office of British Guiana, Georgetown, Demerary, this 31st day of March, 1911.

L. C. DALTON,
Registrar.

[FIRST PUBLICATION.]

PURSUANT to an Order granted by His Honour Sir Henry Alleyne Bovell, Knight, Chief Justice of British Guiana, bearing date 16th day of March, 1911, on the Petition of A. J. Patterson, Polder Ranger, an inhabitant of the county of Demerary and colony of British Guiana, plaintiff.

I, the undersigned Registrar of British Guiana, or my lawful deputy, will expose for sale to the highest bidder, in presence of a Sworn Clerk or Assistant Sworn Clerk, at the Victoria Law Courts, in the city of Georgetown, on Tuesday, the 18th day of April, 1911, at 12 o'clock, noon:—

In behalf of the abovenamed petitioner *versus* Henry Hutson, defendant:—Lots numbers 17 (seventeen) and 18 (eighteen), as laid down and defined on a plan of a portion of Government Land, situate at the south western corner of Canals 1 and 2 Polder, west bank, Demerara river, in the county of Demerara and colony of British Guiana, surveyed and paaled off into lots by M. P. Hastings, Government Surveyor, dated 28th September, 1907, and deposited in the Registrar's Office on 3rd July, 1908.

All persons having any right, title, interest or claim in and to the above property, and who may have just grounds to oppose the sale thereof, are hereby required to do so in due form of law at the Registrar's Office in Georgetown, within fourteen days after the first Saturday's advertisement, setting forth his, her or their reasons of opposition in writing, duly signed by a Barrister-at-Law or Solicitor, and thereafter to proceed according to law. Those inclined to purchase will attend at the time and place beforementioned.

Payment must be made as follows:—One hundred dollars and under, Cash; exceeding $100—the purchaser or purchasers shall, unless they pay the purchase money at the time of sale, forthwith deposit with the Marshal 25 per cent. of the purchase money and shall, if the purchase money does not exceed the sum of $500 pay the balance by three equal instalments from the day of sale, with interest at the rate of six per cent. per annum, at the expiration of one, two and three months, respectively, and if the purchase money exceeds the sum of $500, he shall pay such balance with such interest by three equal instalments at the expiration of two, four and six months, respectively.

In the event of the purchaser making any default in payment of any of the instalments, the amount of the deposit shall be forfeited and the property may, after being re-advertised, be put up for sale at auction and sold.

Registrar's Office of British Guiana, Georgetown, Demerary, this 31st day of March, 1911.

L. C. DALTON,
Registrar.

[FIRST PUBLICATION.]

PURSUANT to an Order granted by His Honour Sir Henry Alleyne Bovell, Kt., Chief Justice of British Guiana, bearing date 3rd day of March, 1911, on the petition of A. J. Patterson, Polder Ranger, an inhabitant of the county of Demerary and colony of British Guiana, plaintiff.

I, the undersigned Registrar of British Guiana, or my lawful deputy, will expose for sale to the highest bidder, in presence of a Sworn Clerk or Assistant Sworn Clerk at the Victoria Law Courts, in the city of Georgetown, on Tuesday, the 18th day of April, 1911, at 12 o'clock, noon:—

In behalf of the abovenamed petitioner *versus* Mahabeer Maharajh, defendant:—129 acres of land a part of Plantation "Two Brothers," bounded on the north by "A" line supply trench, on the south by No. 1 Canal, on the east by Plantation Vries-en-Vrienchap, situate on west bank, Demerara river.

All persons having any right, title, interest or claim in and to the above property, and who may have just grounds to oppose the sale thereof, are hereby required to do so in due form of law at the Registrar's Office in Georgetown, Demerara, within fourteen days after the first Saturday's advertisement, setting forth his, her or their reasons of opposition in writing, duly signed by a Barrister-at-Law or Solicitor, and thereafter to proceed according to law. Those inclined to purchase will attend at the time and place beforementioned.

Payment must be made as follows:—One hundred dollars and under, Cash; exceeding $100—the purchaser or purchasers shall, unless they pay the purchase money at the time of sale, forthwith deposit with the Marshal 25 per cent. of the purchase money and shall, if the purchase money does not exceed the sum of $500, pay the balance by three equal instalments, from the day of sale, with interest at the rate of six per cent. per annum at the expiration of one, two and three months, respectively, and if the purchase money exceeds the sum of $500, he shall pay such balance with such interest by three equal instalments at the expiration of two, four and six months, respectively.

In the event of the purchaser making any default in payment of any of the instalments, the amount of the deposit shall be forfeited and the property may, after being re-advertised, be put up for sale at auction and sold.

Registrar's Office of British Guiana, Georgetown, Demerary, this 31st day of March, 1911.

L. C. DALTON,
Registrar.

[FIRST PUBLICATION.]

PURSUANT to writ of execution in the matter following:—

I, the undersigned Registrar of British Guiana, or my lawful deputy, will expose for sale to the highest bidder, in presence of a Sworn Clerk or Assistant Sworn Clerk, at the Victoria Law Courts, in the city of Georgetown, on Tuesday, the 18th day of April, 1911, at 12 o'clock, noon:—

In behalf of the Canal Polder Authority *versus* the proprietor or proprietors, representative or representatives of 25 acres of land part of Plantation "The Bell," situate in Canal No. 2, west bank, Demerara, defendant or defendants:—25 acres of land a part of Plantation "The Bell" Canal No. 2, west bank, Demerara river, bounded on the north by No. 2 Canal, south by Southern Conservancy trench, east by a portion of the said Plantation "The Bell," the property of the Demerara Company, Limited, and west by a divisional trench between the said Plantation "The Bell" and Plantation Mon Desir.

All persons having any right, title, interest or claim in and to the above property, and who may have just grounds to oppose the sale thereof, are hereby required to do so in due form at the Registrar's Office in Georgetown, within fourteen days after the first Saturday's advertisement, setting forth his, her or their reasons of opposition in writing, duly signed by a Barrister-at-Law or Solicitor, and thereafter to proceed according to law. Those inclined to purchase will attend at the time and place beforementioned.

Terms of Sale:—$100 and under, Cash; above that sum, one month's credit with interest from the day of sale.

Registrar's Office of British Guiana, Georgetown, Demerary, this 31st day of March, 1911.

L. C. DALTON,
Registrar.

[FIRST PUBLICATION.]

PURSUANT to an Order granted by His Honour Sir Henry Alleyne Bovell, Knight, Chief Justice of British Guiana, bearing date 8th day of November, 1910, on the petition of Aaron Waldron, an inhabitant of the county of Demerary and colony of British Guiana, Plaintiff.

I, the undersigned Registrar of British Guiana, or my lawful deputy, will expose for sale to the highest bidder, in presence of a Sworn Clerk or Assistant Sworn Clerk, at the Victoria Law Courts, in the city of Georgetown, on Tuesday, the 18th day of April, 1911, at 12 o'clock, noon:—

In behalf of the abovenamed petitioner *versus* Agnes Weeks, defendant:—Lot 28, Lodge Village,

Digitized by Google

in the county of Demerara, and colony of British Guiana, the property of the said Agnes Weeks.

All persons having any right, title, interest or claim in and to the above property, and who may have just grounds to oppose the sale thereof are hereby required to do so in due form at the Registrar's Office in Georgetown, within fourteen days after the first Saturday's advertisement setting forth his, her or their reasons of opposition in writing, duly signed by a Barrister-at-Law or Solicitor, and thereafter to proceed according to law. Those inclined to purchase will attend at the time and place beforementioned.

Payment must be made as follows:—One hundred dollars and under, Cash; exceeding $100—the purchaser or purchasers shall, unless they pay the purchase money at the time of sale, forthwith deposit with the Marshal 25 per cent. of the purchase money, and shall, if the purchase money does not exceed the sum of $500, pay the balance by three equal instalments, from the day of sale, with interest at the rate of six per cent. per annum, at the expiration of one, two and three months, respectively, and if the purchase money exceeds the sum of $500, he shall pay such balance with such interest, by three equal instalments, at the expiration of two, four and six months, respectively.

In the event of the purchaser making any default in payment of any of the instalments, the amount of the deposit shall be forfeited, and the property may, after being re-advertised, be put up for sale at auction and sold.

Registrar's Office of British Guiana, Georgetown, Demerary, this 31st day of March, 1911.

L. C. DALTON,
Registrar.

[FIRST PUBLICATION.]

PURSUANT to an Order granted by His Honour Sir Henry Alleyne Bovell, Knight, Chief Justice of British Guiana, bearing date 11th March, 1911, on the petition of Alfred Dawson Denny, of the city of Georgetown, county of Demerary and colony of British Guiana, plaintiff.

I, the undersigned Registrar of British Guiana, or my lawful deputy, will expose for sale to the highest bidder, in the presence of a Sworn Clerk or Assistant Sworn Clerk, at the Victoria Law Courts, Georgetown, on Tuesday the 18th day of April, 1911, at 12 o'clock, noon:—

In behalf of the abovenamed petitioner *versus* Caroline Watkins, defendant:—An undivided ⅙ (one-sixth) part or share of and in the East half of lot number 83 (eighty-three), situate in Albert Town District, in the city of Georgetown, together with an undivided one-sixth part or share in and to a one-storey building thereon.

All persons having any right, title, interest or claim in and to the above property, and who may have just grounds to oppose the sale thereof, are hereby required to do so in due form at the Registrar's Office in Georgetown, within fourteen days after the first Saturday's advertisement setting forth his, her or their reasons of opposition in writing, duly signed by a Barrister-at-Law or Solicitor, and thereafter to proceed according to law. Those inclined to purchase will attend at the time and place beforementioned.

Payment must be made as follows:—One hundred dollars and under, Cash; exceeding $100—the purchaser or purchasers shall, unless they pay the purchase money at the time of sale, forthwith deposit with the Marshall 25 per cent. of the purchase money, and shall, if the purchase money does not exceed the sum of $500, pay the balance by three equal instalments, from the day of sale, with interest at the rate of six per cent. per annum, at the expiration of one, two and three months, respectively, and if the purchase money exceeds the sum of $500, he shall pay such balance with such interest, by three equal instalments, at the expiration of two, four and six months, respectively.

In the event of the purchaser making any default in payment of any of the instalments, the amount of the deposit shall be forfeited, and the property may after being re-advertised, be put up for sale at auction and sold.

Registrar's Office of British Guiana, Georgetown, Demerary, this 31st day of March, 1911.

L. C. DALTON,
Registrar.

[FIRST PUBLICATION.]

PURSUANT to an Order granted by His Honour Sir Henry Alleyne Bovell, Knight, Chief Justice of British Guiana, bearing date the 28th March, 1911, on the petition of G. Bettencourt & Co., Limited, a company carrying on business at lots 9, 10 and 19, Water Street, Newtown, Georgetown, plaintiffs.

I, the undersigned Registrar of British Guiana, or my lawful deputy, will expose for sale to the highest bidder, in presence of a Sworn Clerk or Assistant Sworn Clerk, at the Victoria Law Courts, Georgetown, on Tuesday, the 18th day of April, 1911, at 12 o'clock, noon:—

In behalf of the abovenamed petitioner *versus* Arthur J. Robinson, defendant:—East half of lot number 71 (seventy-one), situate in North Newburg, Werken-Rust, with the buildings and erections thereon, subject to two leases of two portions of the said east half lot number 71 (seventy-one), with the buildings thereon, one of which said buildings being the property of Egbert Arrington Stevenson, and another building belonging to Mrs. Smith.

All persons having any right, title, interest or claim in and to the above property, and who may have just grounds to oppose the sale thereof are hereby required to do so in due form at the Registrar's Office in Georgetown, Demerara, within fourteen days after the first Saturday's advertisement, setting forth his, her or their reasons of opposition in writing, duly signed by a Barrister-at-Law or Solicitor, and thereafter to proceed accordiug to law. Those inclined to purchase will attend at the time and place beforementioned.

Payment must be made as follows:—One hundred dollars and under, Cash, exceeding $100—the purchaser or purchasers shall unless they pay the purchase money at the time of sale, forthwith deposit with the Marshal 25 per cent. of the purchase money and shall, if the purchase money does not exceed the sum of $500, pay the balance by three equal instalments, from the day of sale, with interest at the rate of six per cent. per annum, at the expiration of one, two and three months, respectively, and if the purchase money exceeds the sum of $500, he shall pay such balance with such interest by three equal instalments at the expiration of two, four and six months, respectively.

In the event of the purchaser making any default in payment of any of the instalments, the amount of the deposit shall be forfeited and the property may, after being re-advertised, be put up for sale at auction and sold.

Registrar's Office of British Guiana, Georgetown, Demerary, this 31st day of March, 1911.

L. C. DALTON,
Registrar.

[FIRST PUBLICATION.]

PURSUANT to an Order granted by His Honour Sir Henry Alleyne Bovell, Kt., Chief Justice of British Guiana, bearing date 3rd day of February, 1911, on the petition of Edghill Nathaniel Lawrence, of Zeelandia Village, in the island of Wakenaam, county of Essequebo and colony of British Guiana, Plaintiff.

I, the undersigned Registrar of British Guiana, or my lawful deputy, will expose for sale to the highest bidder, in presence of a Sworn Clerk or Assistant Sworn Clerk, at the Victoria Law Courts, in the city of Georgetown, on Tuesday, the 18th day of April, 1911, at 12 o'clock, noon:—

In behalf of the abovenamed petitioner *versus* Alexander Wellington, defendant:—A half of an acre of land of that part of Plantation Zeelandia, in the Island of Wakenaam, in the county of Essequebo, formerly known as Rust-Nabu-Rust, and laid down on a chart or diagram of Zeelandia Village, by the Sworn Land Surveyor Joseph Hadfield, deposited in the Registrar's Office of the counties of Demerary and Essequebo as lot No. 12 (twelve).

All persons having any right, title, interest or claim in and to the above property, and who may have just grounds to oppose the sale thereof, are hereby required to do so in due form at the Registrar's Office in Georgetown, Demerara, within fourteen days after the first Saturday's advertisement, setting forth his, her or their reasons of opposition in writing, duly signed by a Barrister-at-Law or Solicitor, and thereafter to proceed according to law. Those inclined to purchase will attend at the time and place beforementionod.

Payment must be made as follows:—One hundred dollars and under, Cash, exceeding $100—the purchaser or purchasers shall unless they pay the purchase money at the time of sale, forthwith deposit with the Marshal 25 per cent. of the purchase money and shall, if the purchase money does not exceed the sum of $500, pay the balance by three equal instalments, from the day of sale, with interest at the rate of six per cent. per annum, at the expiration of one, two and three months, respectively, and if the purchase money exceeds the sum o $500, he shall pay such balance with such interest by three equal instalments at the expiration of two, four and six months, respectively.

In the event of the purchaser making any default in payment of any of the instalments, the amount of

Digitized by Google

the deposit shall be forfeited and the property may, after being re-advertised, be put up for sale at auction and sold.

Registrar's Office of British Guiana, Georgetown, Demerary, this 31st day of March, 1911.

L. C. DALTON,
Registrar.

Counties of Demerary and Essequebo.

[SECOND PUBLICATION.]

PURSUANT to writ of execution in the matter following :—

I, the undersigned Registrar of British Guiana, or my lawful deputy, will expose for sale to the highest bidder, in presence of a Sworn Clerk, or Assistant Sworn Clerk, at the Victoria Law Courts, in the city of Georgetown, on Monday, the 10th day of April, 1911, at 12 o'clock, noon :—

In behalf of the Chairman of the Local Authority of the Clonbrook Country District, *versus* the proprietor of S½ lot No. 133 and N½ lot No. 134, section A, Clonbrook, in the Clonbrook Country District :—South half lot number 133 and north half lot number 134, section A, Clonbrook, in the Clonbrook Country District, in the county of Demerary, and colony of British Guiana, no building thereon, subject to a lien of $10 with interest at the rate of 6 per cent. per annum, from 22nd March, 1909, and due to the Colony of British Guiana as balance of purchase money of the said lot, appraised as the property of Ganesh.

All persons having any right, title, interest or claim in and to any of the above properties and who may have just grounds to oppose the sale thereof, are hereby required to do so in due form of law at the Registrar's Office in Georgetown, within fourteen days after the first Saturday's advertisement, setting forth his, her or their reasons of opposition in writing duly signed by a Barrister-at-Law or Solicitor, and thereafter to proceed according to law. Those inclined to purchase will attend at the time and place beforementioned.

Terms of Sale :—$100 and under, Cash ; above that sum, one month's credit with interest from the day of sale.

Registrar's Office of British Guiana, Georgetown, Demerary, this 24th day of March, 1911.

L. C. DALTON,
Registrar.

[SECOND PUBLICATION.]

PURSUANT to writ of execution in the matter following :—

I, the undersigned Registrar of British Guiana, or my lawful deputy, will expose for sale to the highest bidder, in presence of a Sworn Clerk or Assistant Sworn Clerk, at the Victoria Law Courts, in the city of Georgetown, on Monday, the 10th day of April, 1911, at 12 o'clock, noon :—

In behalf of Maria Theresa de Freitas, the wife of Sylvestre de Freitas, trading without any partner under the name, style and firm, of the Charlestown Saw Mill, of 12, Princes Street, Georgetown, plaintiff, *versus* Joao Gomes da Silva, of lot 46, Evans Street, Georgetown, defendant :—The west half of lot 46 (forty-six), situate in New Charlestown District, in the city of Georgetown, in the county of Demerary and colony of British Guiana, with all the building and erections thereon, and the west half of the east half of lot number 61 (sixty-one), or 75 (seventy-five), Leopold Street, Werk-en-Rust, Georgetown, with the buildings and erections thereon, as per inventory.

All persons having any right, title, interest or claim in and to the above property, and who may have just grounds to oppose the sale thereof, are are hereby required to do so in due form of law at the Registrar's Office in Georgetown, within fourteen days after the first Saturday's advertisement, setting forth his, her or their reasons of opposition in writing, duly signed by a Barrister-at-Law or Solicitor, and thereafter to proceed according to law. Those inclined to purchase will attend at the time and place beforementioned.

Payment must be made as follows :—One hundred dollars and under, Cash ; exceeding $100—the purchaser or purchasers shall, unless they pay the purchase money at the time of sale, forthwith deposit with the Marshal 25 per cent. of the purchase money and shall, if the purchase money does not exceed the sum of $500, pay the balance by three equal instalments, from the day of sale, with interest at the rate of six per cent. per annum, at the expiration of one, two and three months, respectively, and if the purchase money exceeds the sum of $500, he shall pay such balance with such interest by three equal instalments at the expiration of two, four and six months, respectively.

In the event of the purchaser making any default in payment of any of the instalments, the amount of the deposit shall be forfeited and the property may, after being re-advertised, be put up for sale at auction and sold.

Registrar's Office of British Guiana, Georgetown, Demerary, this 24th day of March, 1911.

L. C. DALTON,
Registrar.

[SECOND PUBLICATION.]

PURSUANT to writ of execution in the matter following :—

I, the undersigned Registrar of British Guiana, or my lawful deputy, will expose for sale to the highest bidder, in presence of a Sworn Clerk or Assistant Sworn Clerk, at the Victoria Law Courts, in the city of Georgetown, on Monday, the 10th day of April, 1911, at 12 o'clock, noon :—

In behalf of D. G. Jasmins, plaintiff *versus* Adelaide Conces-io Pereira, of Madeira, but represented herein by her duly constituted attorney in this colony A. G. Jasmins, of lot 66, Brickdam, Georgetown, defendant :—Lot 20, Hincks and Regent Streets, in Robbstown District, in the city of Georgetown, in the county of Demerary aad colony of British Guiana, with the buildings and erections thereon, as per inventory.

All persons having any right, title, interest or claim in and to the above property, and who may have just grounds to oppose the sale thereof, are hereby required to do so in due form of law at the Registrar's Office in Georgetown, within fourteen days after the first Saturday's advertisements, setting forth his, her or their reasons of opposition in writing, duly signed by a Barrister-at-Law or Solicitor, and thereafter to proceed according to law. Those inclined to purchase will attend at the time and place abovementioned.

Payment must be made as follows :—One hundred dollars and under, Cash ; exceeding $100—the purchaser or purchasers shall, unless they pay the purchase money at the time of sale, forthwith deposit with the Marshal 25 per cent. of the purchase money and shall, if the purchase money does not exceed the sum of $500, pay the balance by three equal instalments, from the day of sale, with interest at the rate of six per cent. per annum, at the expiration of one, two and three months, respectively, and if the purchase money exceeds the sum of $500, he shall pay such balance with such interest by three equal instalments at the expiration of two, four and six months, respectively.

In the event of the purchaser making any default in payment of any of the instalments, the amount of the deposit shall be forfeited and the property may, after being re-advertised, be put up for sale at auction and sold.

Registrar's Office of British Guiana, Georgetown, Demerary, this 24th day of March, 1911.

L. C. DALTON,
Registrar.

[SECOND PUBLICATION.]

PURSUANT to an Order granted by His Honour Sir Henry Alleyne Bovell, Knight, Chief Justice of British Guiana, bearing date 7th day of December, 1910, on the petition of Clyde Edwards, an inhabitant of the county of Demerary and colony of British Guiana, plaintiff.

I, the undersigned Registrar of British Guiana, or my lawful deputy, will expose for sale to the highest bidder, in the presence of a Sworn Clerk or Assistant Sworn Clerk, at the Victoria Law Courts, in the city of Georgetown, on Monday, the 10th day of April, 1911, at 12 o'clock, noon :—

The opposition entered on the 25th day of February, 1911, to the sale at execution of the undermentioned property having been withdrawn on the 18th day of March, 1911.

In behalf of the above-named petitioner *versus* Matilda Cadogan, an inhabitant of the county of Demerary and colony of British Guiana, defendant :—An undivided half in and to lot number 14 (fourteen), part of that part of Plantation Rome, situate on the east bank of the river Demerary, known as the village of Agricola and described on a diagram by the Sworn Land Surveyor James Hackett, dated 1st June, 1846, and deposited in the Registrar's Office of the counties of Demerary and Essequebo on the 2nd April, 1849, without any building or erections thereon.

Payment must be made as follows :—One hundred dollars and under, Cash ; exceeding $100—the purchaser or purchasers shall, unless they pay the purchase money at the time of sale, forthwith deposit with the Marshal 25 per cent. of the purchase money, and shall, if the purchase money does not exceed the sum of $500, pay the balance by three

Digitized by Google

equal instalments, from the day of sale, with interest at the rate of six per cent. per annum, at the expiration of one, two and three months, respectively, and if the purchase money exceeds the sum of $500, he shall pay such balance with such interest, by three equal instalments, at the expiration of two, four and six months, respectively.

In the event of the purchaser making any default in payment of any of the instalments, the amount of the deposit shall be forfeited, and the property may, after being re-advertised, be put up for sale at auction and sold.

Registrar's Office of British Guiana, Georgetown, Demerary, this 24th day of March, 1911.

L. C. DALTON,
Registrar.

[SECOND PUBLICATION.]

PURSUANT to writ of execution in the matter following:—

I, the undersigned Registrar of British Guiana, or my lawful deputy, will expose for sale to the highest bidder, in presence of a Sworn Clerk or Assistant Sworn Clerk, at the Victoria Law Courts, in the city of Georgetown, on Monday, the 10th day of April, 1911, at 12 o'clock, noon:—

In behalf of Francis Gonsalves Lopes, plaintiff *versus* Christina James, widow, defendant:—⅓ (one third) of the east half lot 15, situate in New Charlestown, Georgetown, in the county of Demerary and colony of British Guiana, without the buildings and erections thereon, and subject to a lease in favour of F. G. Lopes, Simonette McArthur, Edward Boyea, John Robert Pickett and T. N. Sealy.

All persons having any right, title, interest or claim in and to the above property, and who may have just grounds to oppose the sale thereof, are hereby required to do so in due form of law at the Registrar's Office in Georgetown, within fourteen days after the first Saturday's advertisement, setting forth his, her or their reasons of opposition in writing, duly signed by a Barrister-at-Law or Solicitor, and thereafter to proceed according to law. Those inclined to purchase will attend at the time and place beforementioned.

Payment must be made as follows:—One hundred dollars and under, Cash; exceeding $100—the purchaser or purchasers shall, unless they pay the purchase money at the time of sale, forthwith deposit with the Marshal 25 per cent. of the purchase money and shall, if the purchase money does not exceed the sum of $500, pay the balance by three equal instalments, from the day of sale, with interest at the rate of 6 per cent. per annum at the expiration of one, two and three months, respectively, and if the purchase money exceeds the sum of $500, he shall pay such balance at such interest by three equal instalments at the expiration of two, four and six months, respectively.

In the event of the purchaser making any default in payment of any of the instalments, the amount of the deposit shall be forfeited; and the property may, after being re-advertised be put up for sale at auction and sold.

Registrar's Office of British Guiana, Georgetown, Demerary, this 24th day of March, 1911.

L. C. DALTON,
Registrar.

Counties of Demerary and Essequebo.

[THIRD PUBLICATION.]

PURSUANT to writ of execution in the matter following:—

I, the undersigned Registrar of British Guiana, or my lawful deputy, will expose for sale to the highest bidder, in presence of a Sworn Clerk or Assistant Sworn Clerk, at the Victoria Law Courts, in the city of Georgetown, on Monday, the 3rd day of April, 1911, at 12 o'clock, noon:—

In behalf of the Receiver General of British Guiana, plaintiff, *versus* the proprietor or proprietors, representative or representatives of Plantation Hague, situate on the west sea coast of the county of Demerary, and colony of British Guiana, defendant:—Plantation Hague, situate on the west sea coast of the county of Demerary, in the colony of British Guiana, with all the buildings, erections, machinery, cultivation and all other appurtenances thereon or thereto belonging.

All persons having any right, title, interest or claim in and to the above property, and who may have just grounds to oppose the sale thereof, are hereby required to do so in due form at the Registrar's Office in Georgetown, within fourteen days after the first Saturday's advertisement, setting forth his, her, or their reasons of opposition in writing duly signed by a Barrister-at-Law or Solicitor, and thereafter to proceed according to law. Those inclined to purchase will attend at the time and place beforementioned.

Terms of Sale—$100 and under, Cash; above that sum, one month's credit with interest from the day of sale.

Registrar's Office of British Guiana, Georgetown, Demerary, this 17th day of March, 1911.

L. C. DALTON,
Registrar.

[THIRD PUBLICATION.]

PURSUANT to writ of execution in the matter following:—

I, the undersigned Registrar of British Guiana, or my lawful deputy, will expose for sale to the highest bidder, in presence of a Sworn Clerk or Assistant Sworn Clerk, at the Victoria Law Courts, in the city of Georgetown, on Monday, the 3rd day of April, 1911, at 12 o'clock, noon:—

In behalf of James Chin Choy, of lot 10, Anna Catharina, west coast, Demerary, plaintiff *versus* Abdool Rahim, of La Penitence, Demerara, defendant:—1 Troolie roofed house on bed 9, field 9, south side, with cow shed; 1 Troolie roofed house on bed 9, field 9, north side.

All persons having any right, title, interest or claim in and to the above property, and who may have just grounds to oppose the sale thereof, are hereby required to do so in due form at the Registrar's Office in Georgetown, Demerary, within fourteen days after the first Saturday's advertisement, setting forth his, her or their reasons of opposition in writing, duly signed by a Barrister-at-Law or Solicitor, and thereafter to proceed according to law. Those inclined to purchase will attend at the time and place beforementioned.

Terms of Sale:—Cash, on the knock of the hammer.

Registrar's Office of British Guiana, Georgetown, Demerary, this 17th day of March, 1911.

L. C. DALTON,
Registrar.

[THIRD PUBLICATION.]

PURSUANT to writ of execution in the matter following:—

I, the undersigned Registrar of British Guiana, or my lawful deputy, will expose for sale to the highest bidder, in presence of a Sworn Clerk, or Assistant Sworn Clerk, at the Victoria Law Courts, in the city of Georgetown, on Monday, the 3rd day of April, 1911, at 12 o'clock, noon:—

In behalf Hing Cheong and Company, Limited (in liquidation) by Charles Kenneth Osbourne, liquidator, plaintiff *versus* John Woolford London, defendant:—Claim Licence No. B1809 held by J. W. London to occupy for the purpose of mining for gold under and subject to the Mining Regulations, 1905, a certain tract of Crown land located in District No. 4, on the 8th day of October, 1910, under Prospecting Licence No. B1755, the situation and description of which are as follows:—Charity, right bank Tshnau, right bank Wenamu, Cuyuni river.

All persons having any right, title, interest or claim in and to the above property, and who may have just grounds to oppose the sale thereof, are hereby required to do so in due form at the Registrar's Office in Georgetown, Demerary, within fourteen days after the first Saturday's advertisement, setting forth his, her or their reasons of opposition in writing, duly signed by a Barrister-at-Law or Solicitor, and thereafter to proceed according to law. Those inclined to purchase will attend at the time and place beforementioned.

Terms of Sale:—Cash, on the knock of the hammer.

Registrar's Office of British Guiana, Georgetown, Demerary, this 17th day of March, 1911.

L. C. DALTON,
Registrar.

[THIRD PUBLICATION.]

PURSUANT to writ of execution in the matter following:—

I, the undersigned Registrar of British Guiana, or my lawful deputy, will expose for sale to the highest bidder, in presence of a Sworn Clerk, or Assistant Sworn Clerk, at the Victoria Law Courts, in the city of Georgetown, on Monday, the 3rd day of April, 1911, at 12 o'clock, noon:—

In behalf of the Town Clerk of Georgetown *versus* the proprietor or representative of lot No. 145, Crown and Oronoque Streets, Queenstown District:—Lot number 145, Crown and Oronoque Streets, in Queenstown District, in the city of Georgetown, in the county of Demerary and colony of British Guiana, no building thereon, appraised as the property of J. H. Bellamy.

All persons having any right, title, interest or claim in and to the above property, and who

Digitized by Google

may have just grounds to oppose the sale thereof, are hereby required to do so in due form at the Registrar's Office in Georgetown, within fourteen days after the first Saturday's advertisement, setting forth his, her or their reason of opposition in writing, duly signed by a Barrister-at-Law or Solicitor, and thereafter to proceed according to law. Those inclined to purchase will attend at the time and place beforementioned.

Terms of Sale:—$100 and under, Cash; above that sum, one month's credit with interest from the day of sale.

Registrar's Office of British Guiana, Georgetown, Demerary, this 17th day of March, 1911.

L. C. DALTON,
Registrar.

[THIRD PUBLICATION.]

PURSUANT to writ of execution in the matter following:—

I, the undersigned Registrar of British Guiana, or my lawful deputy, will expose for sale to the highest bidder, in presence of a Sworn Clerk or Assistant Sworn Clerk, at the Victoria Law Courts, in the city of Georgetown, on Monday, the 3rd day of April, 1911, at 12 o'clock, noon:—

In behalf of the Receiver General of British Guiana, plaintiff, *versus* the proprietor or proprietors, representative or representatives of Plantation Unity, defendant:—Plantation Unity, situate on the east sea coast of the county of Demerary, in the colony of British Guiana, with all the buildings, erections, machinery, cultivation and all other appurtenances thereon or thereto belonging.

All persons having any right, title, interest or claim in and to the above property, and who may have just grounds to oppose the sale thereof, are hereby required to do so in due form at the Registrar's Office in Georgetown, within fourteen days after the first Saturday's advertisement setting forth his, her or their reasons of opposition in writing, duly signed by a Barrister-at-Law or Solicitor, and thereafter to proceed according to law. Those inclined to purchase will attend at the time and place beforementioned.

Terms of Sale:—$100 and under, Cash; above that sum, one month's credit with interest from the day of sale.

Registrar's Office of British Guiana, Georgetown, Demerary, this 17th day of March, 1911.

L. C. DALTON,
Registrar.

[THIRD PUBLICATION.]

PURSUANT to writ of execution in the matter following:—

I, the undersigned Registrar of British Guiana, or my lawful deputy will expose for sale to the highest bidder, in presence of a Sworn Clerk or Assistant Sworn Clerk, at the Victoria Law Courts, in the city of Georgetown, on Monday, the 3rd day of April, 1911, at 12 o'clock, noon:—

In behalf of Kewall, plaintiff *versus* Moolasing, defendant:—One undivided fourth of the following properties, viz., Pantation Cheltenham, *cum annexis*, situate in the Island of Leguan, county of Essequebo, and the two undivided thirds of a piece of land called Twekesburg situate between Plantations Doornhaag and Richmond Hill in the Island of Leguan, with right of drainage to the present and future proprietor or proprietors of the aforesaid properties through the koker of the said Plantation Richmond Hill at all times.

All persons having any right, title, interest or claim in and to any of the above properties, and who may have just grounds to oppose the sale thereof, are hereby required to do so in due form at the Registrar's Office in Georgetown, within fourteen day after the first Saturday's advertisement, setting forth his, her or their reason of opposition in writing, duly signed by a Barrister-at-Law or Solicitor, and thereafter to proceed according to law. Those inclined to purchase will attend at the time and place abovementioned.

Payment must be made as follows:—One hundred dollars and under, Cash; exceeding $100 the purchaser or purchasers shall, unless they pay the purchase money at the time of the sale, forthwith deposit with the Marshal 25 per cent. of the purchase money and shall, if the purchase money does not exceed the sum of $500, pay the balance by three equal instalments from the day of sale, with interest at the rate of six per cent. per annum at the expiration of one, two and three months, respectively, and if the purchase money exceeds the sum of $500, he shall pay such balance with such interest by three equal instalments at the expiration of two, four and six months, respectively.

In the event of the purchaser making any default in payment of any of the instalments, the amount of the deposit shall be forfeited, and the property may, after being re-advertised, be put up for sale at auction and sold.

Registrar's Office of British Guiana, Georgetown, Demerary, this 17th day of March, 1911.

L. C. DALTON,
Registrar.

County of Berbice.

[FIRST PUBLICATION.]

The opposition entered on the 21st day of April, 1910, to the sale at Execution of the undermentioned property, having been declared by an order of the Court, dated 10th February, 1911, to be unjust, illegal, and not well founded.

PURUSANT to writ of Execution in the matter following:—

I, the undersigned, Registrar of British Guiana, or my lawful deputy, will expose for sale to the highest bidder, in the presence of a Sworn Clerk or Assistant Sworn Clerk, at the Court House in New Amsterdam, Berbice, on Thursday, the 20th day of April, 1911, at 12 o'clock, noon:—

In behalf of Joseph A. Moore, of Asylum Street, New Amsterdam, plaintiff, *versus* Mary Nedd, single-woman, defendant:—Part of the southern back quarter of lot number 8 (eight), situate in that part of the town of New Amsterdam called Smyth Town, bounded on the east by part of said lot the property of Chatteah, on the west by part of said lot the property of Estate of M. Brandis, on the north by the drain along the street running through the centre of said lot number 8 (eight) and on the south by the drain dividing lots numbers 8 and 9, with the buildings thereon, as per inventory.

Payment must be made as follows:—One hundred dollars and under, Cash; exceeding $100—the purchaser or purchasers shall, unless they pay the purchase money at the time of sale, forthwith deposit with the Marshal 25 per cent. of the purchase money and shall, if the purchase money does not exceed the sum of $500, pay the balance by three equal instalments, from the day of sale, with interest at the rate of six per cent. per annum, at the expiration of one, two and three months, respectively, and if the purchase money exceeds the sum of $500, he shall pay such balance with such interest by three equal instalments at the expiration of two, four and six months, respectively.

In the event of the purchaser making any default in payment of any of the instalments, the amount of the deposit shall be forfeited and the property may, after being re-advertised, be put up for sale at auction and sold.

Registrar's Office of British Guiana, New Amsterdam, Berbice, this 31st day of March, 1911.

L. C. DALTON,
Registrar.

[FIRST PUBLICATION.]

PURSUANT to an Order granted by His Honour Sir Henry Alleyne Bovell, Knight, Chief Justice of British Guiana, bearing date 2nd March, 1911, on the petition of Nassebun, female, of Goed Bananen Land, Canje, Berbice, plaintiff.

I, the undersigned Registrar of British Guiana, or my lawful deputy, will expose for sale to the highest bidder, in presence of a Sworn Clerk or Assistant Sworn Clerk, at the Court House in New Amsterdam, Berbice, on Thursday, the 20th day of April, 1911, at 12 o'clock, noon:—

In behalf of the abovenamed petitioner *versus* S. McKhool Hoossien, defendant:—Lot number 58 (fifty-eight), the said lot being one of 67 lots parts of Plantation Adelphi, situate on the right bank of the Canje creek, in the county of Berbice and colony of British Guiana, said lot number 58 (fifty-eight) being laid down and defined on a diagram of said 67 lots surveyed and parted off by William Chalmers, Sworn Land Surveyor, said diagram being dated 5th January, 1872, and deposited in the Registrar's Office of British Guiana, Berbice, on the 8th day of January, 1872, with the buildings and erections thereon.

All persons having any right, title, interest or claim in and to the above property, and who may have just grounds to oppose the sale thereof, are hereby required to do so in due form of law at the Registrar's Office in New Amsterdam, Berbice, within fourteen days after the first Saturday's advertisement, setting forth his, her or their reasons of opposition in writing, duly signed by a Barrister-at-Law or Solicitor, and thereafter to proceed according to law. Those inclined to purchase will attend at the time and place beforementioned.

Payment must be made as follows:—One hundred dollars and under, Cash; exceeding $100—the purchaser or purchasers shall, unless they pay the pur-

Digitized by Google

chase money at the time of sale, forthwith deposit with the Marshal 25 per cent. of the purchase money and shall, if the purchase money does not exceed the sum of $500, pay the balance by three equal instalments, from the day of sale, with interest at the rate of six per cent. per annum, at the expiration of one, two and three months, respectively, and if the purchase money exceeds the sum of $500, he shall pay such balance with such interest by three equal instalments at the expiration of two, four and six months, respectively.

In the event of the purchaser making any default in payment of any of the instalments, the amount of the deposit shall be forfeited and the property may, after being re-advertised, be put up for sale at auction and sold.

Registrar's Office of British Guiana, New Amsterdam, Berbice, this 31st day of March, 1911.

L. C. DALTON,
Registrar.

County of Berbice.

[SECOND PUBLICATION.]

The opposition entered on the 2nd day of July, 1910, to the sale at execution of the undermentioned property having been declared by an Order of the Court, dated 17th February, 1911, to be unjust, illegal, and not well founded.

PURSUANT to an Order granted by His Honour John Edwin Hewick, acting Chief Justice of British Guiana, bearing date 27th April, 1910, on the petition of Mary George, of Edinburgh Village, in the county of Berbice, and colony of British Guiana, singlewoman, plaintiff.

I, the undersigned Registrar of British Guiana, or my lawful deputy, will expose for sale to the highest bidder, in presence of a Sworn Clerk, or Assistant Sworn Clerk, at the Court House, in New Amsterdam, Berbice, on Thursday, the 13th day of April, 1911, at 12 o'clock, noon:—

In behalf of the abovenamed petitioner *versus* J. E. Drummond, defendant:—The west half of lot letter M, containing in the whole 315 (three hundred and fifteen) roods and on building lot number 20 (twenty), containing 40 (forty) roods part of Pln. Edinburgh, situate on the east bank of the River Berbice, being designated and laid down in a diagram executed by William Downer, Sworn Land Surveyor, dated November, 1844, and deposited in the Registrar's Office of the county of Berbice, without the buildings thereon.

Payment must be made as follows:—One hundred dollars and under, Cash; exceeding $100 the purchaser or purchasers shall, unless they pay the purchase money at the time of the sale, forthwith deposit with the Marshal 25 per cent. of the purchase money and shall, if the purchase money does not exceed the sum of $500, pay the balance by three equal instalments from the day of sale, with interest at the rate of six per cent. per annum at the expiration of one, two or three months, respectively, and if the purchase money exceeds the sum of $500, he shall pay such balance with such interest by three equal instalments at the expiration of two, four and six months, respectively.

In the event of the purchaser making any default in payment of any of the instalments, the amount of the deposit shall be forfeited, and the property may, after being re-advertised, be put up for sale at auction and sold.

Registrar's Office of British Guiana, New Amsterdam, Berbice, this 24th day of March, 1911.

L. C. DALTON,
Registrar.

SECOND PUBLICATION.]

PURSUANT to writs of execution in the matters following:—

I, the undersigned Registrar of British Guiana, or my lawful deputy, will expose for sale to the highest bidder, in presence of a Sworn Clerk or Assistant Sworn Clerk, at the Court House, in New Amsterdam, Berbice, on Thursday, the 13th day of April, 1911, at 12 o'clock, noon:—

In behalf of the Chairman of the Local Authority for the 69 to 74 Country District, *versus* the proprietor of lot number 40 (forty), section number 71 (seventy-one):—Lot number 40 (forty), section number 71 (seventy-one), in the 69 to 74 Country District, in the county of Berbice, and colony of British Guiana, without the buildings thereon, appraised as the property of the Reverend James Rae.

All persons having any right, title, interest or claim in and to any of the above properties, and who may have just grounds to oppose the sale thereof, are hereby required to do so in due form at the Registrar's Office in New Amsterdam, Berbice, within fourteen days after the first Saturday's advertisement, setting forth his, her or their reasons of opposition in writing, duly signed by a Barrister-at-Law or Solicitor, and thereafter to proceed according to law. Those inclined to purchase will attend at the time and place beforementioned.

Terms of Sale:—$100, and under, Cash; above that sum, one month's credit with interest from the day of sale.

Registrar's Office of British Guiana, New Amsterdam, Berbice, this 24th day of March, 1911.

L. C. DALTON,
Registrar.

Judicial Notices.

BRITISH GUIANA.—IN THE SUPREME COURT.

In Insolvency No. 38 of 1899.

In re HENRY DE CASTRO BELGRAVE, Insolvent.

NOTICE is hereby given that the Supreme Court by its Order dated 29th day of March, 1911, has been pleased to grant the release of the Official Receiver of British Guiana, the Assignee of the abovenamed insolvent.

L. C. DALTON,
Registrar.

Registrar's Office of British Guiana, Georgetown, Demerary, the 29th day of March, 1911.

BRITISH GUIANA.—IN THE SUPREME COURT

In Insolvency No. 9 of 1907.

Re ESTATE EDWARD HIGGINS, Deceased, Insolvent.

NOTICE is hereby given that the Supreme Court by its Order dated 29th day of March, 1911, has been pleased to grant the release of the Official Receiver of British Guiana, the Assignee of the abovenamed Insolvent,

L. C. DALTON,
Registrar.

Registrar's Office of British Guiana, Georgetown, Demerary, this 29th day of March, 1911.

BRITISH GUIANA.—IN THE SUPREME COURT.

In Insolvency No. 16 of 1908.

Re ESTATE T. W. CHILCOTT, Deceased, Insolvent.

NOTICE is hereby given that the Supreme Court by its Order dated the 19th day of December, 1910, has been pleased to grant the release of the Official Receiver of British Guiana, the Assignee of the abovenamed insolvent.

L. C. DALTON,
Registrar.

Registrar's Office of British Guiana, Georgetown, Demerary, this 29th day of March, 1911.

BRITISH GUIANA.—IN THE SUPREME COURT.

In Insolvency No. 6 of 1909.

Re E. S. FRANKER, Insolvent.

NOTICE is hereby given that the Supreme Court by its Order dated 29th day of March, 1911, has been pleased to grant the release of the Official Receiver of British Guiana, the Assignee of the abovenamed insolvent.

L. C. DALTON.
Registrar.

Registrar's Office of British Guiana, Georgetown, Demerary, the 29th day of March, 1911.

BRITISH GUIANA.—IN THE SUPREME COURT.

In Insolvency No. 3 of 1905.

Re DAVID FOO, Insolvent.

NOTICE is hereby given that the Supreme Court by its Order dated 30th day of March, 1911, has been pleased to grant the release of the Official Receiver of British Guiana, the Assignee of the abovenamed Insolvent.

L. C. DALTON,
Registrar.

Registrar's Office of British Guiana, Georgetown, Demerary, this 30th day of March, 1911.

Digitized by Google

BRITISH GUIANA.—IN THE SUPREME COURT.

In Insolvency No. 7 of 1906.

Re SARAH AGNES DARDIER, Insolvent.

NOTICE is hereby given that the Supreme Court by its Order dated 30th day of March, 1911, has been pleased to grant the release of the Official Receiver of British Guiana, the Assignee of the above-named Insolvent.

L. C. DALTON,
Registrar.

Registrar's Office of British Guiana, Georgetown, Demerary, the 30th day of March, 1911.

Official Receiver's Notices.

SALE.

BY the Official Receiver of British Guiana, at his Office, Victoria Law Courts, in the city of Georgetown, at the hour of One o'clock, p.m., on

TUESDAY, 18TH APRIL, 1911.

As Assignee of the property of
THOMAS HENRY GREATHEAD, Insolvent.

Sundry articles of household furniture, comprising B. W. Chairs, 1 Piano, Small Tables, 1 Whatnot, 1 Dining Table, 1 Dinner Waggon, 1 Writing Table, Dressing Table, M. T. Washstand and Wardrobe, etc., etc.

As Assignee of the property of
CHARLES BRUMELL, Insolvent.

1 Iron Teache,

and also sundry pieces of unclaimed Jewellery taken over from the Administrator General.

Terms of Sale:—Cash.

All persons laying claim to any of the above property belonging to an Insolvent Estate, may apply to the Court in the prescribed manner.

W. A. PARKER,
Official Receiver.

Dated 31st March, 1911.

NOTICES.

BRITISH GUIANA.—IN THE SUPREME COURT.

In Insolvency No. 2 of 1911.

Re CHARLES BRUMELL, Insolvent.

A DIVIDEND is intended to be declared in the above matter. Creditors who have not proved their debts by the 4th day of April, 1911, will be excluded from this dividend.

W. A. PARKER,
Official Receiver,
Assignee.

Dated 17th March, 1911.

BRITISH GUIANA—IN THE SUPREME COURT.

No. 1 of 1911.

IN THE MATTER OF THE COMPANIES ORDINANCE, 1898, and
IN THE MATTER OF THE PEOPLE'S LIVERY STABLES COY. (in Liquidation.)

NOTICE is hereby given that the first meeting of creditors will be held at my Office in the Victoria Law Courts, Georgetown, on the 8th day of April, 1911, at 12.30 o'clock, p.m., and the first meeting of contributories will be held at the same place on the same day at 12.35 o'clock, p.m.

W. A. PARKER,
Official Receiver.

Dated this 1st day of April, 1911.

NOTE.—All debts due to the Company should be paid me at my Office.

Registrar's Notices.

BRITISH GUIANA.—REGISTRAR'S OFFICE.

WHEREAS the following account has been rendered to this office, viz., the account and vouchers of William Alstein Parker, Official Receiver of British Guiana, as guardian of the minor L. Mendonça, for a period from 12th October, 1909, to 31st December, 1910.

NOTICE is hereby given to all parties interested that the said account and vouchers will remain at this office for the space of three weeks from the 18th day of March, 1911, and all parties interested having objections to the said account and vouchers must state the same in writing during office hours within the said period of three weeks, after the expiration of which the said account and vouchers will be submitted to the Accountant of Court for examination and report.

Georgetown, Demerary, this 16th day of March, 1911.

L. C. DALTON,
Registrar.

BRITISH GUIANA.—REGISTRAR'S OFFICE.

WHEREAS the following account has been rendered to this office, viz., the account and vouchers of William Alstein Parker, Official Receiver of British Guiana, in re the estate of the minor Barreiro, for a period from 1st January, 1909, to the 31st December, 1910.

NOTICE is hereby given to all parties interested that the said accounts and vouchers will remain at this office for the space of three weeks from the 18th day of March, 1911, and all parties interested having objections to the said account and vouchers must state the same in writing during office hours witthin the said period of three weeks, after the expiration of which the said account and vouchers will be submitted to the Accountant of Court for examination and report.

Georgetown, Demerary, this 16th day of March, 1911.

L. C. DALTON,
Registrar.

BRITISH GUIANA.—REGISTRAR'S OFFICE.

WHEREAS the following account has been rendered to this office, viz., the account and vouchers of Albertina Dunker, as guardian of the minors M. V. B. and E. R. C. Chester for a period from March, 1908, to the 31st day of December, 1910.

NOTICE is hereby given to all parties interested that the said account and vouchers will remain at this office for the space of three weeks from the 18th day of March, 1911, and all parties interested having objections to the said account and vouchers must state the same in writing during office hours within the said period of three weeks, after the expiration of which the said account and vouchers will be submitted to the Accountant of Court for examination and report.

Georgetown, Demerary, this 16th day of March, 1911.

L. C. DALTON,
Registrar.

REGISTRAR'S OFFICE,
Georgetown, Demerara,
15th March, 1911.

IN THE MATTER OF THE COMPANIES ORDINANCES, 1898.

NOTICE is hereby given in terms of Sub-section 3, section 217 of Ordinance 21, 1898 (Companies Ordinance), that at the expiration of three months from the date of this notice the names of the undermentioned Companies will, unless cause is shown to the contrary, be struck off the Register and the Companies will be dissolved.

L. C. DALTON,
Registrar, Joint Stock Companies.

The Puruni Gold & Diamond Dredging Syndicate, Ltd.
The Forbes Diamond Syndicate, Ltd.
The Marshall Diamond Syndicate, Ltd.
The Maharba Syndicate, Ltd.
D'Oliveira's Chocolate Company, Ltd.
Walcott's (Barima), Ltd.
Walcott's (Barama), Ltd.
The North West District Syndicate, Ltd.
The New Hamburg Company, Ltd.
Aruka Syndicate, Ltd.
United Diamond Mining Company of British Guiana, Ltd.
The Vinton Wiltshire Corporation, Ltd.
Black, Limited.
The Cove & John Sugar Estates Co., Ltd.
Price & Co., Ltd.
Lewis & Nurse, Ltd.
Demerara Mercantile Association, Ltd.

Digitized by Google

REGISTRAR'S OFFICE,
British Guiana,
11th March, 1911.

In the matter of the application by William Stuart Cameron, of Broomknowe, Waterloo Street, in the city of Georgetown, Solicitor, for a patent for an invention for "Improvements in accoustical instruments such as telephones, microphones, stethoscopes, talking machines, musical instruments and in general any instrument used for the reception or transmission of sound," communicated to the said William Stuart Cameron by Louis Lumiere, of 262, Cours Gambetta, Lyons, France, Manufacturer.

I DO hereby intimate to all to whom it may concern that on the 7th day of March, 1911, I accepted a complete specification of the said invention, and that any person may, within two months from the date of this advertisement of my acceptance of the said complete specification, give notice in writing, at the Registrar's Office aforesaid, of opposition to the grant of the said patent in terms of section 10 (1) of the Patents Ordinance, 1902.

L. C. DALTON,
Registrar.

Lands and Mines Notices

Under Crown Lands Regulations.

DEPARTMENT OF LANDS & MINES,
GEORGETOWN, DEMERARA,
[2.] 25th March, 1911.

NOTICE is hereby given, for general information, that the following application to transfer the undermentioned tracts of Crown Land made under the Crown Lands Regulations, 1910, has been lodged with the Commissioner of Lands and Mines, viz:—

TRANSFERS—PART I.

BY CORNELIA IDA, LTD., TO AND IN FAVOUR OF LEONORA, LTD.

Licence of Occupancy No. A 264 to occupy 845·3 acres of Crown land on the west sea coast of the county of Demerara, being the second and extra depths of Plantation Cornelia Ida.

Licence of Occupancy No. A 265 to occupy 58½ acres of Crown land on the west sea coast of the county of Demerara, being the W½ of the Company Path between Cornelia Ida and Hague.

All persons having any right, title, or claim in and to any of the aforementioned tracts of Crown land, and who may have just grounds to oppose the transfer thereof, are hereby requested to do so in due form at the Office of the Department of Lands and Mines at the Victoria Law Courts, in the City of Georgetown, at any time during office hours, or any day within twenty-one days from the date of this advertisement, setting forth his, her, or their reasons of opposition in writing duly signed.

FRANK FOWLER,
Commissioner of Lands and Mines.

[2.] 25th March, 1911.

NOTICE is hereby given, for general information, that the following applications for the undermentioned tracts of Crown land made under the Crown Lands Regulations, 1910, have been lodged with the Commissioner of Lands and Mines, viz:—

LICENCES OF OCCUPANCY—PART V.

BY BIPAT, M., B.R., No. 1,670 OF 1886.

To occupy 100 acres of Crown land on the left bank, Abary creek, in ear of Grant No. 1,773.

To occupy 100 acres of Crown land on the left bank, Abary creek, in rear of Grant No. 1,774.

All persons having any right, title or claim in and to any of the aforementioned tracts of Crown land, and who may have just grounds to oppose the licensing thereof, are hereby requested to do so in due form at the office of the Department of Lands and Mints, at the Victoria Law Courts, in the city of Georgetown, at any time during office hours, or any day within twenty-one days from the date of this advertisement, setting forth his, her, or their reasons of opposition in writing, duly signed.

FRANK FOWLER,
Commissioner of Lands and Mines.

NOTICES.

NOTICE is hereby given, for general information, that the undermentioned application has been withdrawn and has been cancelled in accordance with the provisions of th Crown Land Regulations, 1910:—

By MERCEDE ATKINSON.

To purchase 25 acres of Crown land on the left bank, Waini river, next to and above Ignacio Atkinson's tract.

FRANK FOWLER,
Commissioner of Lands and Mines.

Department of Lands and Mines,
25th March, 1911.

NOTICE is hereby given, for general information, that the undermentioned Grants have been cancelled by His Excellency the Governor on the date stated:—

No.	Name.	Locality.	Date of Revocation.
4,161	W. S. Vanderheyden.	Right bank, Mazaruni river.	9. 3. 11.
3,700	J. M. Walker	Right bank, Pomeroon river.	11. 3. 11.
3,643	V. E. Bloemendal and transported to Roopchund	Left bank, Pomeroon river.	"

FRANK FOWLER,
Commissioner of Lands and Mines.

Department of Lands and Mines,
25th March, 1911.

DEPARTMENT OF LANDS & MINES.
GEORGETOWN, DEMERARA,
[3.] 18th March, 1911.

NOTICE is hereby given, for general information, that the following application to transfer the undermentioned tracts of Crown Land made under the Crown Lands Regulations, 1910, has been lodged with the Commissioner of Lands and Mines, viz:—

BY THE BARTICA SYNDICATE, LIMITED, TO AND IN FAVOUR OF THE AMSTERDAM BALATA COMPAGNIE.

Balata Collecting Licence No. A 970, on the right bank Essequibo river, from the south western extremity of the back boundary of Plantation Unity due east to the Boerasirie creek.

Balata Collecting Licence No. A 971, on the right bank Essequibo river, from the mouth of the Kokuturi creek and extending in east to the Boerasirie creek.

Balata Collecting Licence No. A 972, on the right bank Essequibo river, from the mouth of the Berbice-balli creek and extending east to the watershed between the Essequibo and Demerara rivers.

Balata Collecting Licence No. A 973, on the right bank Essequibo river, from the mouth of Ithaca creek and extending east to the watershed between the Demerara and Essequibo rivers.

Balata Collecting Licence No. A 974, in the Essequibo river being the island south of Fort Island upwards to the foot of the first rapid known as Aretaka.

Balata Collecting Licence No. A 975, on the right bank Essequibo river, extending from the south western extremity of Thomas Jacobs' Grant No. 4294 due east to the Boerasirie creek.

Balata Collecting Licence No. A 1275, on the right bank Essequibo river, from Kamahuni creek to Ampa point.

Balata Collecting Licence No. A 1276, on the right bank E sequibo river, from Ampa point to a line 4 miles below Foulmouth creek.

Balata Collecting Licence No. A 1277, on the right bank Essequibo river, from Foulmouth creek 4 miles down in the rear of private property.

Digitized by Google

All persons having any right, title, or claim in and to any of the aforementioned tracts of Crown land, and who may have just grounds to oppose the transfer thereof, are hereby requested to do so in due form at the Office of the Department of Lands and Mines, at the Victoria Law Courts, in the city of Georgetown, at any time during office hours, or any day within twenty-one days from the date of this advertisement, setting forth his, her, or their reasons of opposition in writing duly signed.

R. O. H. SPENCE,
for Commissioner of Lands and Mines.

Under the Mining Regulations

APPLICATIONS FOR EXCLUSIVE PERMISSIONS.

[1.] 1st April, 1911.

IN accordance with Clause 39 (1) of the Mining Regulations, 1905:

Notice is hereby given that the following applications for Exclusive Permissions under Section 14, Sub-Section 2 of the Mining Ordinance, 1903, have been addressed to the Governor-in-Council:—

DISTRICT NO. 2.

By Garnett & Co., Ltd.

A tract of Crown Land situate on both banks of the Mahdia Creek, a tributary on the Right Bank of the Potaro River, Essequibo River, and in No. 2 Mining District and containing six square miles for a period of three years.

By The Minnie-ha-ha Development Company, Limited.

A tract of Crown Land over a portion of the bed of the Potaro River extending from a point above Tumatumari Falls to Potaro Landing a distance of about eleven and a half miles and containing an area of 368 acres for a period of two years.

All persons having any right, title, interest or claim in and to the abovementioned tracts of Crown Lands and who may have just grounds to oppose the issue of the Exclusive Permissions are required to enter opposition in writing, with the grounds thereof, at the Office of the Commissioner of Lands and Mines, Georgetown, within the time specified by the Regulations.

FRANK FOWLER,
Commissioner of Lands and Mines.

APPLICATION FOR EXCLUSIVE PERMISSION (REFUSED.)

[1.] 1st April, 1911.

WITH reference to the notice appearing in the "Official Gazette" of the 19th November, 1910:

Notice is hereby given that the Governor-in-Council is unable to approve of the granting of the following application for an Exclusive Permission under Section 14, Sub-Section 2 of the Mining Ordinance, 1903.

FRANK FOWLER,
Commissioner of Lands and Mines.

DISTRICT NO. 4.

By J. C. Menzies.

For a tract of Crown Land containing an area of about 1,090 acres situate on the Right Bank of the Wenamu River extending from the junction of Tshuau River with the Wenamu River, to a point ten miles in a northerly direction down the Wenama River with a depth of 900 feet, for a period of three years.

CLAIM DECLARED ABANDONED.

[1.] 1st April. 1911.

NOTICE is hereby given in accordance with Section 14 (6) of the Mining Regulations, 1905, that the undermentioned Claim for which the Claim Licence Fee has not been paid, is declared abandoned.

FRANK FOWLER,
Commissioner of Lands and Mines.

DISTRICT NO. 4.

TO MINE FOR GOLD.

By Joseph Haywood.

1,500 x 800 feet of Crown land, White Creek, Groete Creek, Left and Right Bank, Essequibo.
Distanc of claim to river or creek landing—About 12 miles.
Nearest claim holder—R. Haywood.

APPLICATIONS FOR LICENCES.

DEPARTMENT OF LANDS & MINES,
Georgetown, Demerara.

[2.] 25th March, 1911.

IN accordance with Clause 11 of the Mining Regulations, 1905:

Notice is hereby given that the following applications for Claim Licences have been lodged with the Commissioner at the Office of the Department of Lands and Mines:—

TO MINE FOR GOLD.

DISTRICT NO. 4

By Fred. C. Daniel & Josiah Haynes.

1,500 x 800 feet of Crown land, Ebenezer, Right Bank, Wenamu, Cuyuni.
Distance of claim to river or creek landing—14 miles from Arawai Landing.
Nearest claim holder—M. Henry.

By Henry Carter & G. E. N. Chan.

1,500 x 800 feet of Crown land, Isaac, Right Bank, Orodura, Right Bank, Cuyuni.
Distance of claim to river or creek landing—About 3 miles from Cuyuni River.
Nearest claim holder—Williams & Smartt—Legay & Li.

By Abraham London & Jose G. Vieira.

1,500 x 800 feet of Crown land, Intime, Right Bank, Wenamu.
Distance of claim to river or creek landing—2 miles to Brown Camp Landing.
Nearest claim holder—J. Williams & Peter.

By Collin Williams & Francis Smartt.

1,500 x 800 feet of Crown land, Powis Creek, Era Creek, Right Bank, Cuyuni.
Distance of claim to river or creek landing—About 10 miles from Cuyuni River.
Nearest claim holder—G. Dinklage.

By Herbert Le Gay & Samuel Li.

1,500 x 800 feet of Crown land, Powis Creek, Arawata, Right Bank, Cuyuni.
Distance of claim to river or creek landing—9½ miles.
Nearest claim holder—Williams & Smartt.

By G. G. Small & J. G. Vieira (Hopeful Syndicate.)

1,500 x 800 feet of Crown land, Hopeful, Right Bank, Wenamu, Cuyuni.
Distance of claim to river or creek landing—About 9 miles to Kaupa Landing.
Nearest claim holder—Williams & Peters.

All persons having any right, title and interest in and to the abovementioned tracts of Crown Land and who may have just grounds to oppose the granting thereof, are hereby required to do so in due form at the Office of the Department of Lands and Mines, in the City of Georgetown, within the time specified by the Regulations, setting forth his, her, or their reasons of opposition in writing, duly signed.

FRANK FOWLER,
Commissioner of Lands and Mines.

APPLICATIONS FOR LICENCES.

DEPARTMENT OF LANDS AND MINES,
Georgetown, Demerara,

[3.] 18th March, 1911.

IN accordance with Clause 11 of the Mining Regulations, 1905:

Notice is hereby given that the following application for Claim Licences has been lodged with the Commissioner at the Office of the Department of Lands and Mines.

Digitized by Google

DISTRICT NO. 4.

TO MINE FOR GOLD.

BY JOHN ALLEN & CHARLES ALLEN.

1,500 x 800 feet of Crown land, Hope Creek, Conoabaru, Wenamu, Right Bank, Cuyuni.
Distance of claim to river or creek landing—One mile from Conoabaru landing.
Nearest claim holder—E. Gibson.

All persons having any right, title and interest in and to the abovementioned tracts of Crown Land, and who may have just grounds to oppose the granting thereof, are hereby required to do so in due form at the Office of the Department of Lands and Mines, in the City of Georgetown within the time specified by the Regulations, setting forth his, her or their reasons of opposition in writing, duly signed

R. O. H. SPENCE,
for Commissioner of Lands and Mines.

CLAIMS DECLARED ABANDONED.

[3.] 18th March, 1911.

NOTICE is hereby given in accordance with Section 14 (6) of the Mining Regulations, 1905, that the undermentioned Claims for which the Claim Licence Fees have not been paid, are declared abandoned.

R. O. H. SPENCE,
for Commissioner of Lands and Mines.

DISTRICT NO. 4.

TO MINE FOR GOLD.

BY MANOEL ALEXANDER GORING.

1,500 x 800 feet of Crown land, Timely Creek, Tributary of Whikie Creek, Wenamu, Right Bank, Cuyuni.
Distance of claim to river or creek landing—About 20 miles from Arawai Landing.
Nearest claim holder—G. Dinklage.

BY TALBOTT BACCHUS & JOSEPH THOMPSON.

1,500 x 500 feet of Crown land, Oronoque Creek, Left Bank, Oko Creek, Cuyuni.
Distance of claim to river or creek landing—About 24 miles from Carty's Landing.
Nearest claim holder—M. Vieira.
1,500 x 500 feet of Crown land, Oronoque Creek Left Bank, Oko Creek, Cuyuni.
Distance of claim to river or creek landing—About 24 miles from Carty's Landing.
Nearest claim holder—M. Vieira.

Public Works Department.

NOTICE.

Section 15 *of Ordinance* 11 *of* 1910.

NOTICE is hereby given that it is proposed to extend the public road in North Essequebo from its present termination near the 22nd mile post at Plantation Better Success, for a distance of about 340 Rhynland roods in a north-westerly direction, across the lands of Plantation Andrews and Better Success (also known as Chandler's) and also across lands of Plantation Better Hope now occupied by McKenzie Nelson, Amjadally and Elahi: then for a distance of about 120 Rhynland roods in a south-westerly direction, along the boundary between the lands of Elahi and Mahomed Bux; then for about 300 Rhynland roods in a north-westerly direction across lands of Plantation Better Hope, now occupied by Mahomed Bux, Dusgahi and Ramlal, and across lands of Plantation La Resource now occupied by Janki. The total length of the proposed extension being about $1\frac{3}{4}$ miles.

2. A plan showing the proposed location of the new road and the lands through which it is to pass has been deposited at the Public Works Office in Georgetown, and will be open to inspection every day, not being a Sunday, or Public Holiday, from 10 a.m. to 4 p.m. for one month.

3. Any owner or occupier of any of the abovenamed lands, who objects to the construction of the proposed road, should, within one month of the date of the first publication of this notice, deliver to the Colonial Civil Engineer a statement in writing of his objection and the grounds thereof.

JAMES H. W. PARK,
Colonial Civil Engineer.

Public Works Department,
Georgetown, 3rd March, 1911.

NOTICE.

SECTION 10 OF ORDINANCE 2 OF 1883.

NOTICE is hereby given that the cost of maintenance of the river defence works of the Anna Maria and De Witte Zwaan district in the Island of Leguan during the financial years 1911-1912, is estimated at $164.50.

It is proposed to make the following properties liable for the cost of such maintenance:—

Anna Maria Village
Louisiana Village
Church land
Public Road
Plantation Anna Maria
Plantation De Witte Zwaan.

A plan of the district, a detailed estimate of the cost of the work and a statement showing the proportions in which it is proposed to assess the amount to be paid by each of the abovenamed properties have been lodged at the office of the Public Works Department in Georgetown and will be open to inspection of every person desiring to see the same on every day, not being a Sunday or public holiday, from 10 a.m. to 4 p.m., for one month from the date of the first publication of this notice.

Any person who objects to the execution of the proposed work or to the proportion or manner in which it is proposed to assess any property in which he is interested shall within such period of one month lodge with the Public Works Department his objections in writing and the grounds on which he bases his objections.

JAMES H. W. PARK,
Colonial Civil Engineer.

Public Works Department,
Georgetown,
21st February, 1911.

Electoral Notices.

ELECTORAL DISTRICT NO. 4.

CITY OF GEORGETOWN.

I, THE undersigned, duly appointed by His Excellency the Governer under section 59 of the British Guiana Political Constitution Ordinance, 1891, to be Registering Officer of the Electoral District No. 4, City of Georgetown, do hereby require every person in the said Electoral District who may possess the necessary qualifications and who may be desirous of having his name entered on the

Digitized by Google

Register of persons entitled to vote at the election of a member of the Court of Policy or of a Financial Representative to deliver or cause to be delivered to me between the 15th day of April and the 15th day of May, 1911, both inclusive, a notice of his claim to be registered as a voter.

No person whose name is already on the Register of Voters in force under the same Ordinance for any Electoral District or Division is required to make any claim for registration so long as he retains the same qualification in respect of which he is registered.

The form prescribed by law on which notice as aforesaid is to be given as well as the form of notice of objection, etc., may be obtained on application at the Office of the Stipendiary Magistrate.

Persons claiming to be registered as voters are requested to give their names and addresses in full.

J. K. D. HILL,
Stipendiary Magistrate, Registering Officer for Electoral District No. 4.

Magistrate's Office,
Georgetown, 29th March, 1911.

ELECTORAL DISTRICT No. 2.

NORTH WESTERN DIVISION OF ESSEQUEBO.

I, THE undersigned, duly appointed under the British Guiana Constitution Ordinance, 1891, to be the Registering Officer for the North Western Division of Electoral District No. 2 (County of Essequebo), do hereby require every person in the said Division of the said Electoral District who may be entitled to vote at the election of a member of the Court of Policy or of a Financial Representative, to deliver or cause to be delivered to me, between the 15th day of April and the 15th day of May (both inclusive) of the present year, a notice of his claim to be registered as a voter; but no person whose name is already on the Register of Voters in force under the said Ordinance for any Electoral District or Division, shall be required to make any claim for registration so long as he retains the same qualification in respect of which he is registered.

The form prescribed by law on which notice as aforesaid is to be given as well as the form of notice of objection, etc., may be obtained on application from the Police in charge of any Magistrate's Court House within the abovenamed Division of Electoral District No. 2.

For the convenience of persons residing at a distance, I will attend to receive claims at the Court House, Suddie, on Friday, 12th May, at 12, noon, and at the Court House, Anna Regina, on Monday, 15th May, at 10 a.m.

WALTER E. ROTH,
Stipendiary Magistrate,
Pomeroon Judicial District.
Registering Officer for the North Western Division of Electoral District No. 2.

Court House, Marlborough,
20th March, 1911.

Post Office Notices.

FOREIGN MONEY ORDERS.

POST OFFICE DEPARTMENT,
Georgetown, British Guiana.
21st March, 1911.

NOTICE is hereby given for general information that Money Orders may now be advised to the General Post Office, London, under the usual conditions applicable to "Through Money Orders," for payment at the following places in the Malay States of Johore, Kedah, Kelantan and Perlis:—

	OFFICES.
State of Johore	Johore Bahru Banda Maharani (Muar).
,, ,, Kedah	Alor Star Kuala Muda Kulim.
,, ,, Kelantan	Kota Bahru.
,, ,, Perlis	Perlis.

The Orders will be re-advised by the General Post Office, London, to the Post Office of the Straits Settlements which will make no charge for its services but will convert the amounts so re-advised at the rate of 2/4=$1.00, and will issue new orders and arrange for their payment to the Payees.

A. W. SWAIN,
Postmaster General.

ROYAL MAIL ARRANGEMENTS.

MAILS for Europe, St. Michaels (Azores), the West Indies and New York by the R.M.S. "Balantia," will be closed at the General Post Office on Saturday, 1st April, at 7 p.m.

Letters for despatch by this Mail may be posted in City Street Boxes up to 6 p.m.

Postal matter will be registered at G.P.O. and at City Branch Offices up to 5 p.m.

Parcels received at G.P.O. and at City Branch Offices up to 4 p.m.

British Postal Orders may be purchased at the City Branch Offices any day (Sundays excepted) from 6.30 a.m. to 5.30 p.m. and at G.P.O. from 7 a.m. to 5 p.m.

Money Orders issued at G.P.O. and Cornhill Street up to 1 p.m.

Postal matter handed in at the G.P.O. counter will be received after closing of this Mail on payment of extra postage as follows:—

Ordinary postal matter within 30 minutes, 2 cents.

Ordinary postal matter within 60 minutes, 12 cents.

Ordinary letters only, from 2 p.m. to 4 p.m. on Sunday, 2nd April, 24 cents.

Registered matter within 30 minutes after closing of Registered Mail, 4 cents.

COUNTRY MAILS will be forwarded to Georgetown, as follows:—

DEMERARA.—East Coast, by Train leaving Mahaica at 5.20 p.m.

DEMERARA.—West Coast, by Train leaving Greenwich Park at 4.25 p.m.

DEMERARA.—East Bank, by Carrier Tricycle leaving Grove at 2.05 p.m.

DEMERARA.—West Bank, by Carrier Tricycle leaving Wales at 1.50 p.m.

DEMERARA.—Upper River and Potaro District, by Steamer leaving Wismar at 8.30 a.m.

BERBICE.—By Train leaving Rosignol at 6.55 a.m.

ESSEQUEBO COAST, LEGUAN, AND WAKENAAM.—By Steamer leaving Onderneeming at noon.

ESSEQUEBO-BARTICA.—By Steamer leaving at 8 a.m. on 31st instant.

ESSEQUEBO, NORTH WESTERN DISTRICT.—By Steamer leaving Mt. Everard at 8 a.m. on 30th instant.

A. W. SWAIN,
Postmaster General.

General Post Office,
Georgetown, 29th March, 1911

Police.

NOTICE.

THE following unclaimed property is now in possession of the Police at Mahaica Police Station, viz:—

1 deal board bateau 16 feet by 3½
Registered No. 5763.

If not claimed and ownership satisfactorily proved within 14 days from date of this notice it will be sold at public auction at midday on the 11th day of April, 1911, in accordance with section 77, Ordinance 10 of 1891.

A charge of 2% will be made.

W. JAMESON CALDER,
District Inspector of Police.

Police Headquarters,
Buxton,
22nd March, 1911.

Miscellaneous.

NOTICES.

SEIZURE.

PURSUANT to the provisions of Ordinance No. 32 of 1903, I, the undersigned, or some person, duly authorised by me, in writing, will sell publicly to the highest bidder at the hour of 12, noon, on Tuesday, the 2nd May, 1911, at the Magistrate's Court-room, Hyde Park, Demerara River, unless claimed in terms of the law, the following articles:—

3 logs of greenheart timber (about 78 cubic feet), seized, and the possession thereof taken by Mr. V. Roth, an Officer of the Department of Lands and Mines, from William Clinkyan, on the 9th March, 1911, at a spot about one mile aback of Arataru Mission, left bank Pokerero creek, right bank, Kamuni creek, in the Demerara River Judicial District.

Digitized by Google

The articles are lying where seized.
Terms of Sale :—Cash, with royalty and auction dues.

O. E. L. SHARPLES,
Stipendiary Magistrate,
Demerara River Judicial District.

Christianburg,
March 18th, 1911.

SOUTH ESSEQUEBO JUDICIAL DISTRICT.

SEIZURE.

PURSUANT to provisions of Ordinance No. 32 of 1903, I the undersigned, or some person duly authorized by me in writing, will sell publicly to the highest bidder at the hour of 12 o'clock on the 18th day of April, 1911, at Vergenoegen Magistrate's Court-yard, the following article seized by Mr. H. A. C. Trotz, an Officer of the Department of Lands and Mines, under section 25 of Ordinance No. 32 of 1903, from unknown parties on the 21st day of February, 1911, on right bank, Were-werai-kuru creek, left bank Essequebo River, in the South Essequebo Judicial District, for a breach of the said Ordinance, unless claimed in terms of law, to wit :—

One log crabwood, 59 cubic feet.

The seizure is lying where seized, viz :—Right bank Were-werai-kuru creek, aboutt two points below W.C. Tract No. 915.

Terms of Sale :—Cash, with royalty and auction dues.

CLAUDE FRANCIS,
Stipendiary Magistrate.
South Essequebo Judicial District.

South Essequebo Judicial District,
16th March, 1911.

SEIZURE.

PURSUANT to the provisions of Ordinance No. 32 of 1903, I, the undersigned, or some person duly authorised by me in writing, will sell publicly to the highest bidder at the hour of 12, noon, on Thursday, the 27th April, 1911, at the Magistrate's Court Room, Christianburg, unless claimed in terms of the law, the following substance :—

30½ lbs. Locust Gum,

seized and the possession thereof taken by Forest Ranger D. Toussaint from Joseph Seeminee on the 27th February, 1911, at Big Anarika Creek, Essequebo river, in the Demerara River Judicial District.

The Gum is lying at the Land Officer's Quarters, Christianburg,

Terms of sale : Cash, with royalty and auction dues.

O. E. L. SHARPLES,
Stipendiary Magistrate,
Demerara River Judicial District.

Christianburg,
March 13th, 1911.

SEIZURE.

PURSUANT to the provisions of Ordinance No. 32 of 1903, I, the undersigned, or some person duly authorised by me in writing, will sell publicly to the highest bidder at the hour of 12, noon, on Thursday, the 13th April, 1911, at the Magistrate's Court-room, Mallali, unless claimed in terms of the law, the following articles :—

1 log greenheart timber, 18 inches x 18 inches x 50 feet (112 cubic feet).

1 log greenheart timber, 9 inches x 9 inches x 36 feet (20 cubic feet).

Seized and the possession thereof taken by Mr. Vincent Roth, an Officer of the Department of Lands and Mines, from persons unknown, on the 28th January, 1911, on Crown land, on a timber path situate at the mouth of the Quitaro creek, Demerara river, in the Demerara River Judicial District.

The timber is lying where seized.

Terms of sale : Cash, with royalty and auction dues.

O. E. L. SHARPLES,
Stipendiary Magistrate.
Demerara River Judicial District.

Christianburg,
March 13th, 1911.

SEIZURE.

PURSUANT to the provisions of Ordinance No. 32 of 1903, I, the undersigned, or some person duly authorised by me in writing, will sell publicly to the highest bidder at the hour of 12, noon, on Thursday, the 27th April, 1911, at the Magistrate's Court Room, Christianburg, unless claimed in terms of the law, the following articles :—

16 Mora Sleepers.

Seized and the possession thereof taken by D. Toussaint, Forest Ranger, from persons unknown on the 26th January, 1911, on the Mobiessa creek, in the Demerara River Judicial District.

The articles are lying on the left bank of the Mobiessa creek, aforesaid.

Terms of sale : Cash, with royalty and auction dues.

O. E. L. SHARPLES,
Stipendiary Magistrate.
Demerara River Judicial District.

Christianburg,
March 13th, 1911.

SEIZURE.

PURSUANT to the provisions of Ordinance No. 23, of 1903, I, the undersigned, or some person duly authorised by me in writing, will sell publicly to the highest bidder, at the hour of 12, noon, on Thursday, the 27th April, 1911, at the Magistrate's Court-room, Christianburg, unless claimed in terms of the law, the following articles :—

23 pieces of wallaba timber (125 cubic feet).
5 pieces of greenheart timber (33 cubic feet).
1 piece of cowta timber (6 cubic feet).

The whole seized and the possession thereof taken by Forest Ranger D. Toussaint from persons unknown on the 26th January, 1911, at Yararoo, right bank Mobiessa creek, in the Demerara River Judicial District.

The articles are lying where seized.

Terms of sale : Cash, with royalty and auction dues.

O. E. L. SHARPLES,
Stipendiary Magistrate,
Demerara River Judicial District.

Christianburg,
March 13, 1911

SEIZURE.

PURSUANT to the provisions of Ordinance No. 32 of 1903, I, the undersigned, or some person duly authorized by me in writing, will sell publicly to the highest bidder at the hour of 12, noon, on Thursday, the 27th April, 1911, at the Magistrate's Court Room, Christianburg, unless claimed in terms of the law, the following articles :—

33 pieces of Mora and Greenheart Sleepers, 8 feet in length, 7 inches x 5 inches square, and 1 ballahoo, 26 feet x 2 feet 10 inches.

The whole seized and possession thereof taken by D. Toussaint, Forest Ranger, from John Lowden, on the 26th January, 1911, on the Mobiessa Creek, in the Demerara River Judicial District.

The articles are lying at Lowden landing and Yararoo landing, right bank Mobiessa Creek, aforesaid.

Term of Sale :—Cash, with royalty and Auction dues.

O. E. L. SHARPLES,
Stipendiary Magistrate,
Demerara River Judicial District.

Christianburg,
March 13th, 1911.

SEIZURE.

PURSUANT to the provisions of Ordinance No. 32 of 1903, I, the undersigned, or some person, duly authorised by me in writing, will sell publicly to the highest bidder at the hour of 12 o'clock, noon, on Tuesday, the 25th April, 1911, at Mahaica Court-room, the following articles seized by Mr. Claude W. E. Humphrys, an Officer of the Department of Lands and Mines, under section 25 of Ordinance No. 32 of 1903, from one Manoel D'Andrade, on the 9th March, 1911, at La Bonne Mere pumping engine, Mahaica, in the East Coast Judicial District, for a breach of the said Ordinance, unless claimed in terms of law, to wit :—

21½ cords firewoods.

The seizure lying where seized.

Terms of Sale :—Cash, with royalty and auction dues.

E. A. BUGLE,
Stipendiary Magistrate.

Buxton, E.C.,
27th March, 1911.

NORTH WESTERN JUDICIAL DISTRICT.

NOTICE OF SALE OF SEIZURE.

PURSUANT to the provisions of Ordinance No. 32 of 1903, I, the undersigned, or some person duly authorized by me in writing will sell publicly to the highest bidder at Morawhanna Court Room on Monday, the 3rd day of April, 1911, at 12 o'clock, noon, the following articles seized and taken posses-

Digitized by Google

sion of by Daniel Ruffino, Forest Ranger, North Western District, for breach of the said Ordinance, unless claimed in terms of the law :—

Date of Seizure.	From whom Seized.	Articles Seized.
20th Sep., 1910.	Francis Vaughan, David Smith and Daniel James.	28 logs Crabwood, 960 cubic feet.
21st Sep., 1910.	Idem. ...	30 logs Crabwood, 858 cubic feet.
22nd Sep., 1910.	Idem. ...	39 logs Crabwood, 1,438 cubic feet.
23rd Sep., 1910.	Idem. ...	3 logs Crabwood, 212 cubic feet.
24th Sep., 1910.	Idem. ...	9 logs Crabwood, 343 cubic fee, tand 1 log Cedar, 49 Cubic feet.

The seizure is now lying where seized.

Terms of sale :—Cash, with Royalty and Auction dues.

E. H. KING,
Acting Stipendiary Magistrate.

Morawhanna,
North Western Judicial District,
22nd February, 1911.

NOTICE.

THE MOTOR SERVICE COY., LTD (in Liquidation).

BY a resolution passed at an Extraordinary General Meeting of the shareholders of the above Company on Tuesday, the 28th day of March, 1911, for the voluntary winding up of the Company, I was appointed liquidator.

All claims against the Company are required to be rendered immediately, addressed to me, at lot 37, High Street, Werk-en-Rust.

JOHN CAMERON,
Liquidator.

Georgetown,
31st March, 1911.

SUMMARY OF REPORTS OF ESTATES' HOSPITAL FOR THE WEEK ENDING SATURDAY, 31ST DECEMBER, 1910.

	In-Patients.			Out-Patients.		
	M.	F.	T.	M.	F.	T.
Remaining from last week	716	288	1004	165	91	256
Admitted during week ...	570	254	824	129	86	215
Discharged during week...	629	258	887	148	79	227
Died during week... ...	15	7	22	...	...	...
Remaining at end of week	642	277	919	146	98	244
Increase	...	..	...	...	7	...
Decrease ...	74	11	85	19	...	12

J. E. GODFREY,
Surgeon General.

BRITISH GUIANA.—MEDICAL DEPARTMENT.

ABSTRACT OF REPORTS OF HOSPITALS AT THE UNDERMENTIONED INSTITUTIONS.

FOR THE WEEK ENDING SATURDAY, 31ST DECEMBER, 1910.

HOSPITALS AT	Remaining from last week.			Admitted in the week.			Discharged in the week.			Died in the week.			Remaining at the end of the week.			Increase.	Decrease.	Number of Inmates.			Percentage of Sickness.	REMARKS.
	M.	F.	T.	M.	F.	T.	M.	F.	T.	M.	F.	T.	M.	F.	T.	Total.	Total.	M.	F.	T.	Total.	
H. M. P. Settlement ...	2	...	2	1	...	1	...	...	...	...	...	...	3	...	3	1	...	190	...	190	1·6	
Georgetown Prison ...	4	1	5	3	...	3	3	...	3	1	...	1	3	1	4	...	1	107	30	137	5·8	
New Amsterdam Prison...	...	1	1	2	...	2	...	...	...	...	...	...	2	1	3	2	...	38	12	50	6·	
Suddie Prison ...	...	...	...	1	...	1	...	...	...	...	...	...	1	...	1	1	...	32	4	36	2·8	
Onderneeming Industrial School ...	2	...	2	3	...	3	2	...	2	...	...	...	3	...	3	1	...	97	...	97	5·2	
Total ...	8	2	10	10	...	10	5	...	5	1	...	1	12	2	14	5	1	464	46	510	3·9	

W. F. LAW, M.D., F.R.C.S.I.,
Acting Surgeon General.

Digitized by Google

LIST showing the number and description of all Strays impounded at the following Pounds in the Colony for the week ending Saturday, March 25, 1911, in accordance with section 14, Ordinance 1 of 1866.

Name of Pound.	When brought to the Pound.		Name of Party Bringing.	Name of Party Sending.	Place from whence Stray was sent.	Description of Animal.	Brand, Marks, Colour, &c., &c.	Remarks.
	Date.	Hour.						
DEMERARA—								
Sparendaam ...	Nil	Nil	Nil	Nil	Nil	Nil	Nil	
Beterverwagting ...	25.3.1911	12.50 p.m.	Patikhan	Patikhan	La Bonne Intention	Bull	No brand or mark. Dark brown.	
Vigilance ...	Nil	Nil	Nil	Nil	Nil	Nil	Nil	
Belfield	Nil	Nil	Nil	Nil	Nil	Nil	Nil	
Mahaica	Nil	Nil	Nil	Nil	Nil	Nil	Nil	
Cane Grove ...	Nil	Nil	Nil	Nil	Nil	Nil	Nil	
Mahaicony ...	Nil	Nil	Nil	Nil	Nil	Nil	Nil	
Vreed-en-Hoop ...	Nil	Nil	Nil	Nil	Nil	Nil	Nil	
La Grange ...	Nil	Nil	Nil	Nil	Nil	Nil	Nil	
Stewartville ...	23.3.1911	5.10 p.m.	Jos. Clarke	George Leung	Stewartville	Ewe Goat	No brand. Grey.	
Do. ...	23.3.1911	5.10 p.m.	Jos. Clarke	George Leung	Stewartville	Ram Goat Kid	No brand. Black.	
Do. ...	23.3.1911	5.10 p.m.	Jos. Clarke	George Leung	Stewartville	Ram Goat Kid	No brand. Brown.	
Vergenoegen ...	Nil	Nil	Nil	Nil	Nil	Nil	Nil	
ESSEQUEBO—								
Aurora	Nil	Nil	Nil	Nil	Nil	Nil	Nil	
Capoey	16.3.1911	8.10 a.m.	Tackhoorah	L. Gooding	Pln. L'Union	Cow	Illegible, right hip. Dark brown.	
Do. ...	16.3.1911	8.10 a.m.	Tackhoorah	L. Gooding	Pln. L'Union	Heifer Calf	Nil. Brown.	
Suddie	Nil	Nil	Nil	Nil	Nil	Nil	Nil	
Anna Regina ...	Nil	Nil	Nil	Nil	Nil	Nil	Nil	
Sans Souci ...	Nil	Nil	Nil	Nil	Nil	Nil	Nil	
Leguan	Nil	Nil	Nil	Nil	Nil	Nil	Nil	
Bartica ...	Nil	Nil	Nil	Nil	Nil	Nil	Nil	
BERBICE—								
Weldaad ...	Nil	Nil	Nil	Nil	Nil	Nil	Nil	
Fort Wellington ...	Nil	Nil	Nil	Nil	Nil	Nil	Nil	
Blairmont ...	Nil	Nil	Nil	Nil	Nil	Nil	Nil	
Stanleytown ...	Nil	Nil	Nil	Nil	Nil	Nil	Nil	
Reliance	Nil	Nil	Nil	Nil	Nil	Nil	Nil	
Tarlogie ...	Nil	Nil	Nil	Nil	Nil	Nil	Nil	
Schepmoed ...	Nil	Nil	Nil	Nil	Nil	Nil	Nil	
Sisters	Nil	Nil	Nil	Nil	Nil	Nil	Nil	
Whim	Nil	Nil	Nil	Nil	Nil	Nil	Nil	
Albion	23.3.1911	4.00 p.m.	C. Benjamin	C. Benjamin	Fyrish Village	Mare Donkey	Brand on right hip, not legible. Brown	
Do. ...	23.3.1911	4.00 p.m.	C. Benjamin	C. Benjamin	Fyrish Village	Mare Donkey	M left leg, brand right hip, not legible. Cream.	
Do. ...	23.3.1911	4.00 p.m.	C. Benjamin	C. Benjamin	Fyrish Village	Mare Donkey	Brand right hip, not legible. Cream.	
No. 51	Nil	Nil	Nil	Nil	Nil	Nil	Nil	
No. 63	Nil	Nil	Nil	Nil	Nil	Nil	Nil	
Eliza & Mary ...	Nil	Nil	Nil	Nil	Nil	Nil	Nil	

Digitized by Google

Customs' Notice.

INTENDED SALE OF UNENTERED GOODS.

NOTICE is hereby given, in terms of Sub-Sections 1 and 2 of Section 63 of Ordinance 7 of 1884, that the goods contained in the packages hereinafter described will, on account of Storage Rent, due and unpaid, be sold at the Colonial Bonded Warehouse, Georgetown, at 12 o'clock, noon, on Friday, the 21st day of April, 1911.

Date of Warehousing.	Consignees' Names.	Marks on Packages.	Description of Goods.	Names of Importing Vessels.
FROM GARNETT & CO. LTD., RECEIVING STORE.				
25th Jan., 1910...	Abary Pln. Coy. ...	Add.	4 pkgs. Merchandise ...	S.S. Coppename.
4th Mch., 1910...	R.M.S.P. Coy. ...	N/M	1 bdl., 4 pcs. Bedsteads	R.M.S Balantia.
17th Aug., 1910...	Order ...	D T & Co No. 51301	1 pcl. Cycle Accessories	S.S. Dee.
22nd Aug., 1910...	A. E. King ...	Add.	1 case Merchandise ...	R.M.S. Balantia.
22nd July, 1910...	Order ...	J.L. & Co. 8	1 case Tobacco ...	R.M.S. Berbice
1st Sep., 1910...	Do. ...	W 9 10	2 cases Cycles ...	Do.
15th Sep., 1910...	Do. ...	W 11/12	2 cases Cycles ...	R.M.S. Balantia.
8th Sep., 1910...	Do. ...	G. & Z. E.G.F.	1 case sample Wines ...	S.S. Ascanis.
12th Sep., 1910...	Do. ...	G. & Z.	1 case Wine ...	S.S. P. F. Hendrik
14th Oct., 1910...	J. G. Henriques ...	JGH 88	1 case Candles ...	R.M.S. Balantia.
21st Oct., 1910...	Order ...	A.Z.G. T.H.Z	1 case Cheese ...	S.S. Suriname.
21st Oct., 1910...	Wieting & Richter ...	Add. J. F. Webber	1 pcl. Samples ...	S.S. Coppename.
27th Oct., 1910...	Order ...	T S C 1, 2,	3 cases Stationery ...	R.M.S. Balantia.
24th Oct., 1910...	Do. ...	M P C	¼ cask Gin ...	S.S. P. Willem I.
5th Aug., 1910...	Unclaimed ...	GB 158	1 case Currants ...	S.S Dee.
FROM BOOKER BROS., McCONNELL & CO., LTD., RECEIVING STORE.				
2nd Feb., 1910...	A. Russell ...	A Hood R 676	1 case Wall Paper ...	S.S. Talisman.
7th July, 1910...	Holder of Bill of Lading	1334 100	1 bdle. Merchandise ...	S.S. Laupar.
15th Sep., 1910...	Figueira & Gonsalves...	F.G.	¼ cask Wine ...	S.S. Talisman.
FROM THOM & CAMERON'S RECEIVING STORE.				
2nd Feb., 1910...	Thom & Cameron ...	Add. F. C. Archer	1 tin Merchandise ...	S.S. Guiana.
16th June, 1910...	J. E. Strickland ...	J E S 751/2	2 casks Oil ...	Do.
17th Sep., 1910...	Thom & Cameron ...	D.T. & Co.	1 pkge. Polish ...	S.S. Korona.
5th Oct., 1910...	Do. ...	Wells, Fargo & Co	1bale Merchandise ...	S.S. Parima.
7th Oct., 1910...	Order ...	F C L	4 cases P. Ware ...	Do.
22nd Sep., 1910...	A. Russell ...	AG	1 case Bay Rum ...	S.S. Guiana.
10th Oct., 1910...	Scotts, Ltd. ...	Add. C. Gaskin	1 case samp. Bay Rum.	S.S. Korona.
FROM SANDBACH, PARKER & CO.'S RECEIVING STORE.				
11th July, 1910...	P. Shortt ...	Add.	2 pkgs. Cartridges ...	S.S. St. Croix.
8th July, 1910...	A. Russell ...	Hood 5220 5289 MRG	2 crates E. Ware ...	Wm. Cliff.
18th Aug., 1910...	Middleton & Co. ...	B B	17 Trunks ...	S.S. Sobo.
18th Aug., 1910...	L. C. Prime & Co. ...	P	50 kegs Nails ...	Do.
26th Aug., 1910...	Sandbach, Parker & Co.	O.S. 2353.	1 case Merchandise ...	Schr. Edward VII.
26th Aug., 1910...	Do. ...	O.S. 2117.	1 case Merchandise ...	Do.

Digitized by Google

INTENDED SALE OF UNENTERED GOODS—(Continued.)

FROM SANDBACH, PARKER & CO'S RECEIVING STORE—(Continued.)

Date of Warehousing.	Consignees' Names.	Marks on Packages.	Description of Goods.	Names of Importing Vessels.
4th Oct., 1910...	Order ...	A 5 & 8 C	140 Coal Pots ...	S.S. St. Croix.
4th Oct., 1910...	Do. ...	,,	1 cask Trivets ...	Do.
4th Oct., 1910...	Do. ...	,,	25 pkges. Coal Pots ..	Do.
4th Oct., 1910...	Do. ...	,,	1 case I Ware ...	Do.
14th Sep., 1910...	Thom & Cameron ...	D.T.C.	1 bale Shooks ...	S.S. Briardene

FROM LA PENITENCE RECEIVING STORE.

12th July, 1910...	G. R. Garnett ...	Bold.	1 case Currants ...	S.S. Spheroid.
5th Sep., 1910...	Do. ...	A S C J B C B S	1 case Merchandise .	S.S. Salybia.
16th Sep., 1910...	Thom & Cameron ...	S S & Co	1 pcl. Merchandise ...	S.S. Savan

J. M. REID,
Comptroller of Customs.

Custom House, Georgetown,
6th March, 1911.

INTENDED SALE OF GOODS NOT DULY CLEARED OR RE-WAREHOUSED.

NOTICE is hereby given, in terms of sub-sections 1 and 2 of Section 84 of Ordinance 7 of 1884, that the goods contained in the packages hereinafter described will, on account of Storage Rent due and unpaid, be sold at the Colonial Bonded Warehouse, Georgetown, at 12 o'clock, noon, on Friday, the 21st day of April, 1911.

Date of Warehousing.	Consignee's Name.	Marks on Packages.	Description of Goods.	Name of Importing Vessel.
26th Aug., 1910...	Thom & Cameron, Ltd. ...	...	1 rep. pint St. Raphael Wine.	S.S. St. Domingue.
26th Aug., 1910...	Do. ...	...	1 rep. pint St. Raphael Wine.	Do.
8th Dec., 1910...	Do. ...	...	1 rep. quart D. Mounie Brandy.	S.S. Ascania.
19th Dec., 1910...	Wm. Smith ...	...	3 rep. quarts Dawson's Whisky	S.S. Cr. of Arrogan
19th Dec., 1910...	Do. ...	...	1 rep. ½-pint Dawson's Whisky	Do.
7th Nov., 1910...	S. Davson & Co., Ltd ...	...	1 rep. quart M. & C. Champagne	S.S. Caroni.
22nd Nov., 1910...	J. P. Santos & Co., Ltd	..	1 repu'ed quart A. D. Champagne	S.S. P. der Neder-landen.
1st May, 1902...	M. Darby ...	Add.	1 bottle Rum ...	S.S. Solent.
27th Mch., 1905...	Order ...	45	1 rep. pint Brandy ...	S.S. Salvador.
12th April, 1906...	J. P. Santos & Co., Ltd	10 19 17	3 rep. pints Brandy ...	S.S. P.der N'landen
8th May, 1906...	Do. ...	J.P.S. & Co.	1 rep. quart Whisky ...	S.S. Cr. of Navarre
15th Jan., 1906...	Thom & Cameron, Ltd.	T&C	2 rep. quarts Brandy ...	R.M.S. Esk.
6th Sep., 1906...	Do. ...	D ,, S	1 rep. pint Brandy ...	S.S. Dee.
30th Oct., 1905...	M. P. Camacho ...	M.C.P.	3 rep. quarts Wine ...	S.S. Serrana.
28th Oct., 1909...	Garnett & Co. ...	G. & Co.	2 rep. qtr. pts. Whisky	R.M.S. Berbice.
14th Feb., 1902...	Wieting & Richter ...	I	4 rep. quarts Whisky...	S.S. Jessmore.
31st Oct., 1905...	Birch & Co. ...	H	2 rep. quarts Whisky ...	S.S. Cr. of Granada
2nd April, 1900...	Order ...	N/M.	1 rep. quart Brandy ...	S.S. Benedick.
30th Oct., 1905...	Smith Bros. & Co., Ltd.	LR	2 rep. qts. Champagne.	S S. Serrana.
21st Mch., 1906...	Do. ...	,,	3 rep. quarts Whis y ...	S.S. Torgorm.
30th Sep., 1907...	Do. ...	,,	1 flask Gin ...	S.S. P. Willem I.
16th Jan., 1906...	Booker Bros., McConnell & Co., Ltd.	B.B.	2 rep. quarts Whisky ...	S.S. Frednes.
9th April, 1902...	Do. ...	,,	1 rep. quart C. Brandy	S.S. Ardle.
1st Mch., 1905...	W. Dunn ...	Add.	1 rep. quart Bay Rum...	S.S. Parima.
25th Jan., 1910...	J. F. Webber ...	Add. 3	1 case Clocks ...	S.S. Coppename.
27th Sep., 1909...	L. Seymour ...	A H W 1440	1 case Merchandise ...	S.S. P. Willem IV.
27th Sep., 1909...	Do. ...	Do. 4401	1 case Merchandise ...	Do.
19th Aug., 1909...	Thom & Cameron ...	D.M.C. 500	1 case Merchandise ...	S.S. P. Willem I.
29th Dec., 1909...	Do. ...	DT& Co 52443	1 bale W. Paper ...	S.S. Kurdistan.

Custom House, Georgetown,
6th March, 1911.

J. M. REID,
Comptroller of Customs.

Digitized by Google

INTENDED SALE OF GOODS FOR WAREHOUSE RENT.

NOTICE is hereby given, in terms of sub-sections 1 and 2 of Section 148 of Ordinance 7 of 1884, that the goods contained in the packages hereinafter described will, on account of Storage Rent due and unpaid, be sold at the Colonial Bonded Warehouse, Georgetown, at 12 o'clock, noon, on Friday, the 21st day of April, 1911.

Date of Warehousing.	Consignees' Names.	Marks on Packages.	Description of Goods.	Names of Importing Vessels.
22nd April, 1910...	The New Colonial Co...	BB F BB	Balc. case Pictures, etc.	S.S. Coppename.
20th July, 1910...	O'Conner ...	Add.	1 parcel Merchandise ...	S.S. Parima.
20th Jan., 1910...	Insp. General of Police	Add.	1 bag Clothes ...	S.S. Puruni.
9th Feb., 1910...	Do. ...	Add.	1 canister Clothing ...	Do.

Custom House, Georgetown,
6th March, 1911.

J. M. REID,
Comptroller of Customs.

GEORGETOWN, DEMERARA.—Printed and Published every *Wednesday and Saturday*, and on such Extraordinary Days as may be directed by His Excellency the Governor, by "The Argosy" Company, Limited, at their Office, Lot 35, Water Street Robb's Town. Subscription—Four Dollars per annum; Single Copies, 4 Cents each.—Saturday, 1st April, 1911.

Digitized by Google

Vol. XXXIII. No. 28.

841

The Official Gazette
OF BRITISH GUIANA.

Published by Authority of His Excellency the Governor.

GEORGETOWN, WEDNESDAY, APRIL 5TH, 1911.

Court of Policy Notice.

HALL OF THE COURT OF POLICY,
Georgetown, Demerara,
4th April, 1911.

THE following Regulations, made by the Governor and Court of Policy on the twenty-eighth day of March, 1911, are hereby published for general information.

By Command,
J. HAMPDEN KING,
Clerk of the Court.

RULES FOR REGULATING THE PRACTICE AND PROCEDURE OF THE MAGISTRATES' COURTS WITH A SCHEDULE OF FORMS RELATING THERETO MADE UNDER THE PROVISIONS OF SECTION 66 OF THE MAGISTRATES' COURTS ORDINANCE, 1893.

1. If any plaintiff sues or defendant is sued in any representative capacity it shall be expressed on the statement of claim or plaint. The representative capacity of the plaintiff or defendant mentioned in the statement of claim shall not in any case be in issue unless the same be expressly denied. **Representative capacity of Parties.**

2. Persons under the age of twenty-one years, except in cases mentioned in section 6 of the Petty Debts Recovery Ordinance, 1893, may sue or defend an action through or by their guardians. **Infancy of Parties.**

3. Where a defendant claims contribution, indemnity or other remedy or relief over against any other person he may apply to have such person made a party to the action. **Contribution, &c., against third party.**

4. Where more parties than one have the same or a common interest in one action, one or more of such persons may sue or be authorised by the Court to defend in such action on behalf or for the benefit of all parties so interested, or of such of them as consent that their interests should be thus represented. **Representation of interest of Parties.**

5. Any persons claiming or being liable as co-partners may sue or be sued in the name of their respective firms, if any, of which such persons were co-partners at the time of the accruing of the cause of action, but nothing herein contained shall prevent any plaintiff from suing the partners of a firm jointly and severally. **Co-partners**

Digitized by Google

Joindure of Defendants.

6. Where in any action whether founded upon contract or otherwise the plaintiff is in doubt from whom he is entitled to redress, he may join two or more defendants to the intent that in such action the question as to which, if any of the defendants is liable and to what extent as may be determined between such parties.

Service on defendant added.

7. Where a defendant is added, the plaintiff shall, unless otherwise ordered by the Court file an amended copy, in duplicate, of the plaint, and such new defendant shall be served with a summons in the same manner as the original defendant was served, and the proceedings against such new defendant shall be deemed to have begun on the filing of such amended claim.

Consent to be added as Plaintiff.

8. No person shall be added as plaintiff suing in his own right or as Curator or Guardian of a person under disability without his own consent.

Substitution or addition of Plaintiff by order of Court.

9. Where an action has been commenced in the name of the wrong person as plaintiff, or where it is doubtful whether it has been commenced in the name of the right plaintiff or plaintiffs the Court may, if satisfied that it has been so commenced through a *bona fide* mistake, and that it is necessary for the determination of the real matter in dispute so to do, order any other person or persons to be substituted or added as plaintiff or plaintiffs upon such terms as may be just.

Joindure of causes of action.

10. The plaintiff may unite in the same action several causes of action of a similar nature; provided that the total amount claimed in such action does not exceed one hundred dollars.

Separate trials by order of Court.

11. If it appear to the Court that any such causes of action cannot be conveniently disposed of or tried together, the Court may order separate trials to be had, or make such order as may be necessary or expedient for the separate disposal thereof.

Result of misjoinder or non-jinder.

12. No action shall be defeated by reason of the misjoinder (or non-joinder) of parties, and the Court may in every case deal with the matter in controversy as far as regards the rights and interests of the parties actually before it.

Improper joinder.

13. The Court may at any stage strike out the names of parties improperly joined and may order, if it shall seem just, the party responsible for such improper joinder to pay the costs, if any, occasioned by reason of such joinder.

Demand before filing plaint.

14. Previous to filing a claim for damages the plaintiff shall whenever practicable demand in writing payment or performance from the person he intends to proceed against or his Attorney if he is out of the Colony: The want of such demand shall not (where there is no statutory provision for notice of action) invalidate subsequent proceedings; but if demand is not made eight days before filing the Plaint, and if the defendant appears on the day fixed for the hearing of the Claim and consents to sentence, the plaintiff shall as a rule recover no costs.

Digitized by Google

Evidence of postage of demand.

15. The posting of such demand in a registered letter addressed to the defendant at his residence, country house or place of business if within the ordinary delivery of registered letters by any Post Office in the Colony, with the filing of a duplicate thereof with the Clerk of the Court, shall be *prima facie* evidence that such demand was duly made, and the filing of the Post Office receipt for the registering of such letter shall be *prima facie* evidence of the posting of such demand.

Essentials in plaint.

16. The Plaint shall contain the name of the plaintiff and his place of abode, the name and place of abode of the defendant, so far as known, a statement of the facts constituting the cause of action, in ordinary clear and concise language without repetition and in such a manner as to enable a person of common understanding to know what is intended, and a demand of the remedy which the plaintiff desires to obtain, and if payment of money be demanded the amount thereof. In actions for debt the details for such debt shall be filed with the plaint.

Essentials in counter-claim.

17. A Counter-claim or set-off shall be in duplicate and shall be as clear in its terms and contents as a plaint, and must afford the plaintiff the same amount of information as the plaint furnishes to the defendant.

Procedure against plantation, &c.

18. Where any plantation, lot of land, building, ship or vessel, is proceeded against, the plaintiff may proceed against the proprietor or representative thereof without expressing the name of such proprietor or representative.

Claims on separate and distinct facts.

19. Where a plaintiff seeks relief in respect of several distinct claims or causes of action founded upon separate and distinct facts, they shall be stated, as far as may be, separately and distinctly, and the same rule shall apply where the defendant relies upon several grounds of set-off or counter-claim founded upon separate and distinct facts.

Grounds defence.

20. It shall not be sufficient for a defendant in his defence to deny generally the claims contained in the plaint, but he must state clearly and specifically the ground or grounds upon which he relies by way of defence.

Allegation of notice.

21. Whenever it is material to allege notice to any person of any fact, matter, or thing, it shall be sufficient to allege such notice as a fact, unless the form of such notice or the circumstances from which such notice is to be inferred be material.

Counter-claim although action stayed, &c.

22. If in any case in which the defendant sets up a counter-claim the action of the plaintiff is stayed, discontinued or dismissed, the counter-claim may nevertheless be proceeded with.

Balance in favour of defendant or counter-claim or set-off.

23. Where in any action a set-off or counter-claim is established the Court may, if the balance is in favour of the defendant, or the action of the plaintiff has been stayed, discontinued or dismissed, give judgment for the defendant for such balance, or may otherwise

Digitized by Google

INTENDED SALE OF GOODS FOR WAREHOUSE RENT.

NOTICE is hereby given, in terms of sub-sections 1 and 2 of Section 148 of Ordinance 7 of 1884, that the goods contained in the packages hereinafter described will, on account of Storage Rent due and unpaid, be sold at the Colonial Bonded Warehouse, Georgetown, at 12 o'clock, noon, on Friday, the 21st day of April, 1911.

Date of Warehousing.	Consignees' Names.	Marks on Packages.	Description of Goods.	Names of Importing Vessels.
22nd April, 1910...	The New Colonial Co...	BB F BB	Balc. case Pictures, etc.	S.S. Coppename.
20th July, 1910...	O'Conner ...	Add.	1 parcel Merchandise ...	S.S. Parima.
20th Jan., 1910...	Insp. General of Police	Add.	1 bag Clothes ...	S.S. Puruni.
9th Feb., 1910...	Do. ...	Add.	1 canister Clothing ...	Do.

Custom House, Georgetown,
6th March, 1911.

J. M. REID,
Comptroller of Customs.

GEORGETOWN, DEMERARA.—Printed and Published every *Wednesday and Saturday*, and on such Extraordinary Days as may be directed by His Excellency the Governor, by "The Argosy" Company, Limited, at their Office, Lot 35, Water Street Robb's Town. Subscription—Four Dollars per annum; Single Copies, 4 Cents each.– Saturday, 1st April, 1911.

Digitized by Google

Vol. XXXIII. No. 28.

841

The Official Gazette

OF BRITISH GUIANA.

Published by Authority of His Excellency the Governor.

GEORGETOWN, WEDNESDAY, APRIL 5TH, 1911.

Court of Policy Notice.

HALL OF THE COURT OF POLICY,
Georgetown, Demerara,
4th April, 1911.

THE following Regulations, made by the Governor and Court of Policy on the twenty-eighth day of March, 1911, are hereby published for general information.

By Command,
J. HAMPDEN KING,
Clerk of the Court.

RULES FOR REGULATING THE PRACTICE AND PROCEDURE OF THE MAGISTRATES' COURTS WITH A SCHEDULE OF FORMS RELATING THERETO MADE UNDER THE PROVISIONS OF SECTION 66 OF THE MAGISTRATES' COURTS ORDINANCE, 1893.

1. If any plaintiff sues or defendant is sued in any representative capacity it shall be expressed on the statement of claim or plaint. The representative capacity of the plaintiff or defendant mentioned in the statement of claim shall not in any case be in issue unless the same be expressly denied. Representative capacity of Parties.

2. Persons under the age of twenty-one years, except in cases mentioned in section 6 of the Petty Debts Recovery Ordinance, 1893, may sue or defend an action through or by their guardians. Infancy of Parties.

3. Where a defendant claims contribution, indemnity or other remedy or relief over against any other person he may apply to have such person made a party to the action. Contribution, &c., against third party.

4. Where more parties than one have the same or a common interest in one action, one or more of such persons may sue or be authorised by the Court to defend in such action on behalf or for the benefit of all parties so interested, or of such of them as consent that their interests should be thus represented. Representation of interest of Parties.

5. Any persons claiming or being liable as co-partners may sue or be sued in the name of their respective firms, if any, of which such persons were co-partners at the time of the accruing of the cause of action, but nothing herein contained shall prevent any plaintiff from suing the partners of a firm jointly and severally. Co-partners

Digitized by Google

Joindure of Defendants.

6. Where in any action whether founded upon contract or otherwise the plaintiff is in doubt from whom he is entitled to redress, he may join two or more defendants to the intent that in such action the question as to which, if any of the defendants is liable and to what extent as may be determined between such parties.

Service on defendant added.

7. Where a defendant is added, the plaintiff shall, unless otherwise ordered by the Court file an amended copy, in duplicate, of the plaint, and such new defendant shall be served with a summons in the same manner as the original defendant was served, and the proceedings against such new defendant shall be deemed to have begun on the filing of such amended claim.

Consent to be added as Plaintiff.

8. No person shall be added as plaintiff suing in his own right or as Curator or Guardian of a person under disability without his own consent.

Substitution or addition of Plaintiff by order of Court.

9. Where an action has been commenced in the name of the wrong person as plaintiff, or where it is doubtful whether it has been commenced in the name of the right plaintiff or plaintiffs the Court may, if satisfied that it has been so commenced through a *bona fide* mistake, and that it is necessary for the determination of the real matter in dispute so to do, order any other person or persons to be substituted or added as plaintiff or plaintiffs upon such terms as may be just.

Joindure of causes of action.

10. The plaintiff may unite in the same action several causes of action of a similar nature; provided that the total amount claimed in such action does not exceed one hundred dollars.

Separate trials by order of Court.

11. If it appear to the Court that any such causes of action cannot be conveniently disposed of or tried together, the Court may order separate trials to be had, or make such order as may be necessary or expedient for the separate disposal thereof.

Result of misjoinder or non-jinder.

12. No action shall be defeated by reason of the misjoinder (or non-joinder) of parties, and the Court may in every case deal with the matter in controversy as far as regards the rights and interests of the parties actually before it.

Improper joinder.

13. The Court may at any stage strike out the names of parties improperly joined and may order, if it shall seem just, the party responsible for such improper joinder to pay the costs, if any, occasioned by reason of such joinder.

Demand before filing plaint.

14. Previous to filing a claim for damages the plaintiff shall whenever practicable demand in writing payment or performance from the person he intends to proceed against or his Attorney if he is out of the Colony: The want of such demand shall not (where there is no statutory provision for notice of action) invalidate subsequent proceedings; but if demand is not made eight days before filing the Plaint, and if the defendant appears on the day fixed for the hearing of the Claim and consents to sentence, the plaintiff shall as a rule recover no costs.

Digitized by Google

Evidence of postage of demand.

15. The posting of such demand in a registered letter addressed to the defendant at his residence, country house or place of business if within the ordinary delivery of registered letters by any Post Office in the Colony, with the filing of a duplicate thereof with the Clerk of the Court, shall be *prima facie* evidence that such demand was duly made, and the filing of the Post Office receipt for the registering of such letter shall be *prima facie* evidence of the posting of such demand.

Essentials in plaint.

16. The Plaint shall contain the name of the plaintiff and his place of abode, the name and place of abode of the defendant, so far as known, a statement of the facts constituting the cause of action, in ordinary clear and concise language without repetition and in such a manner as to enable a person of common understanding to know what is intended, and a demand of the remedy which the plaintiff desires to obtain, and if payment of money be demanded the amount thereof. In actions for debt the details for such debt shall be filed with the plaint.

Essentials in counter-claim.

17. A Counter-claim or set-off shall be in duplicate and shall be as clear in its terms and contents as a plaint, and must afford the plaintiff the same amount of information as the plaint furnishes to the defendant.

Procedure against plantation, &c.

18. Where any plantation, lot of land, building, ship or vessel, is proceeded against, the plaintiff may proceed against the proprietor or representative thereof without expressing the name of such proprietor or representative.

Claims on separate and distinct facts.

19. Where a plaintiff seeks relief in respect of several distinct claims or causes of action founded upon separate and distinct facts, they shall be stated, as far as may be, separately and distinctly, and the same rule shall apply where the defendant relies upon several grounds of set-off or counter-claim founded upon separate and distinct facts.

Grounds defence.

20. It shall not be sufficient for a defendant in his defence to deny generally the claims contained in the plaint, but he must state clearly and specifically the ground or grounds upon which he relies by way of defence.

Allegation of notice.

21. Whenever it is material to allege notice to any person of any fact, matter, or thing, it shall be sufficient to allege such notice as a fact, unless the form of such notice or the circumstances from which such notice is to be inferred be material.

Counter-claim although action stayed, &c.

22. If in any case in which the defendant sets up a counter-claim the action of the plaintiff is stayed, discontinued or dismissed, the counter-claim may nevertheless be proceeded with.

Balance in favour of defendant or counter-claim or set-off.

23. Where in any action a set-off or counter-claim is established the Court may, if the balance is in favour of the defendant, or the action of the plaintiff has been stayed, discontinued or dismissed, give judgment for the defendant for such balance, or may otherwise

Digitized by Google

adjudge to the defendant such relief as he may be entitled to upon the merits of the case.

Payment into Court in respect of counter-claim.

24. A plaintiff may in respect of a counter-claim pay money into Court in satisfaction of the whole or part thereof, subject to the like conditions as in the case of payment by a defendant.

Denial as to damages.

25. No denial in defence shall be necessary as to damages claimed or their amount, but they shall be deemed to be put in issue in all cases unless expressly admitted.

Defence Bill of Exchange, &c.

26. In actions upon Bills of Exchange, Promissory Notes or Cheques, the defendant in defence must deny some matter of fact, *e.g.*, the drawing, making, endorsing or accepting the bill, note, or cheque.

Special defence—time of.

27. The notice of special defence referred to in section 12 of the Petty Debts Recovery Ordinance of 1893, shall be in the form given in the Schedule attached to these Rules and shall be given to the Clerk of the Court within four days after the service of the summons on defendant: Provided that if it appears to the Magistrate on the day of hearing that four days were not sufficient for the defendant in which to give such notice, the defendant shall be entitled to give such notice immediately after the case is called, and the Magistrate may then, if the plaintiff applies for an adjournment, grant an adjournment on such terms as to costs or otherwise as the Magistrate shall think fit.

Special defence—notice of.

28. The notice by the Clerk of the Court of the intention of the defendant to set up a special defence shall be in the form given in the Schedule. Provided that the original notice to the Clerk of the Court may at any time be inspected by the interested party.

Counter-claim and set-off Fees.

29. Where a counter-claim or set-off is filed, such counter-claim or set-off shall be subject to, according to its value, the amount of fees payable under the Tariff of Fees in the Magistrates' Courts Ordinance.

Costs.

30. A Magistrate in giving judgment with costs need not at the time of the giving of such judgment state the amount of such costs, but shall fix the amount of the fee payable to Counsel or Solicitor at that time. Costs shall be ascertained by the Clerk of the Court and submitted to the Magistrate at any time within seven days of the date of judgment.

Death of parties.

31. Where one or more of several plaintiffs or defendants shall die before judgment, the suit shall not abate, if the cause of action survive to or against the surviving parties respectively.

Application for new trial.

32. An application for a new trial under sections 20 and 32 of the Petty Debts Recovery Ordinance, 1893, may be made and determined on the day of hearing if both parties be present; or such application may be made at any subsequent sitting of the Court: Provided the intended applicant do seven clear days before the

Digitized by Google

holding of such Court deliver to the Clerk of the Court, and also give to the opposite party by serving the same personally on such party, or by leaving the same at his place of abode or business, a notice in writing signed by himself, his Attorney or Agent, stating that such an application is intended to be made at such Court, and setting forth shortly the grounds of such intended application, but such notice shall not operate as a stay of proceedings unless the Court shall otherwise order. And if any money paid into Court under any execution or order in the suit shall not have been paid out when such notice in writing shall be given to the Clerk of the Court, the Clerk of the Court shall retain the same to abide the event of such application or until the Court shall otherwise order. And if no such application be made the money shall if required be paid over to the party in whose favour the judgment was made unless the Court shall otherwise order. And if such notice be not given in manner aforesaid, or, if such application be not given at the Court mentioned in the notice, no application for a new trial or to set aside the proceedings, shall be subsequently made. In case the Court shall grant a new trial, the order granting the same shall be in the form given in the Schedule.

Dismissal on merits.

33. Where under section 23 of the Petty Debts Recovery Ordinance, 1893, the Magistrate dismisses the plaint upon the merits he shall make an order of dismissal and may upon the application of the defendant furnish him with a certificate in the form given in the Schedule which said certificate afterwards upon being produced without further proof shall, unless the order of dismissal be reversed on appeal, be a bar to any subsequent plaint for the same cause of action.

ARBITRATION.

Order of reference.

34. If the parties to an action under section 26 of the Petty Debts Recovery Ordinance, 1893, desire that the matter in difference between them in the action be referred to the final decision of an Arbitrator or Arbitrators, they may apply to the Court in writing at any time before final judgment for an order of reference and the Court may on such application make an order of reference accordingly.

Time—appointment of Umpire.

35. The Court shall by this order refer to the Arbitrator or Arbitrators the matters in difference in the action which they are required to determine, and fix such time as it may think reasonable for the delivery of the answer: Provided, however, that in case of a difference of opinion between the Arbitrators, the Court may appoint an Umpire.

Death of Arbitrator or Umpire

36. If in any case of reference to arbitration any Arbitrator or Umpire shall die or refuse, or become incapable to act, the Court may appoint a new Arbitrator or Umpire in place of the person so dying or refusing or becoming incapable to act.

Form of award.

37. The award must be in writing and shall find conclusively on the matters referred to and may not find on the contingency of any matter of fact being afterwards substantiated. When several matters are referred, it shall find severally as to each of such matters.

Digitized by Google

JUDGMENT SUMMONS.

Procedure.

38. Where the judgment-creditor seeks to bring a judgment-debtor before the Court he shall make application to the Court in the form given in the Schedule hereto annexed. Such application shall be accompanied by an affidavit.

Form of and service of.

39. The judgment summons under section 39 of the Petty Debts Recovery Ordinance, 1893, shall be in the form No. 18 in the Schedule, and shall be served personally on the judgment debtor; but if it is made to appear on oath to the Court that prompt personal service is for some good reason impracticable, and that delay is likely to render the application of no effect, the Court may make such order for substituted service under sub-section 2 of section 11 of the said Ordinance, or other such service as the Court may think necessary.

Proof of service.

40. The service of a judgment summons when made out of the jurisdiction of the Court issuing the summons, may be proved by affidavit duly stamped.

Time of service.

41. A judgment summons shall be served not less than three clear days before the day on which the judgment debtor is required to appear, and not until the time of appeal has expired. The hearing of a judgment summons may be adjourned from time to time.

Payment after commitment.

42. When an order of Commitment for non-payment of money is issued, the defendant may, at any time before he is delivered into the custody of the Superintendent or Keeper of a Prison, pay to the Bailiff holding the Warrant of Commitment the amount endorsed thereon as that on the payment of which he may be discharged, and on receiving that amount the Bailiff shall at once discharge the defendant, and shall forthwith pay over the amount to the Clerk of the Court from which the Warrant of Commitment was issued.

Costs.

43. All costs incurred by the judgment creditor in enforcing an order shall, unless the Court otherwise order, be deemed to be due in pursuance of the order.

Change in Parties by death, &c.

44. Where any change has taken place after judgment by death, assignment, or otherwise in the parties entitled to take proceedings to enforce the judgment or order, or in the parties liable to such proceedings,

(1.) The party alleging himself to be entitled to enforce the judgment or order may apply on affidavit to the Magistrate for leave to issue the necessary process accordingly. The Magistrate may, if satisfied that the party so applying is entitled to issue such process, make an order to that effect, or may order that any issue or question necessary to determine the rights of the parties shall be tried in the ordinary way in which any question in an action may be tried. In either case the Magistrate may impose such terms as to costs or otherwise as shall be just.

(2.) The party liable to the proceedings shall not be proceeded against by way of execution without a plaint or summons upon the

Digitized by Google

judgment, the proceedings in which shall be the same as in ordinary cases. When a judgment has been given against a person deceased, his executors or administrators may in the same manner be sued upon the judgment.

(3.) Any order made under this rule *ex parte* shall be drawn up and served as an ordinary summons is now served, on the person to be affected thereby and proceedings thereon shall not issue until fourteen days at least have elapsed after the service of the order. Any application under this rule shall be made in the Judicial District in which the judgment sought to be enforced, was given. Order ex parte—Time.

45. The rules for regulating the practice and procedure of the Magistrates' Courts with a Schedule of Forms relating thereto made under the provisions of section 64 of the Magistrates' Courts Ordinance of 1893, and approved by the Governor and Court of Policy under the said section, on the 12th day of November, 1896, are hereby repealed.

46. These rules may be cited as the Magistrates' Courts Rules, 1911.

Made under the provisions of Section 66 *of the Magistrates' Courts Ordinance,* 1893, *and approved by the Governor and Court of Policy on the twenty-eighth day of March,* 1911.

By Command,

J. HAMPDEN KING,
Clerk of the Court.

Digitized by Google

NOTICE OF SPECIAL DEFENCE.

Rule 27.
Form No 1.
Ord. 11 of 1893
Sec. 12.

BRITISH GUIANA.

In the Magistrate's Court.

(CIVIL JURISDICTION.)

In re

of Plaintiff,

v.

of Defendant.

The Defendant by his Attorney (or in person) says that the Defendant at the time of the contracting of the said alleged debt (or accepting the said Bill, or making the said deed, or accruing of the said cause of action, as the case in the Complaint may be) was an infant within the age of twenty-one years.

or :—was the wife of D.

or :—that the alleged cause of action did not accrue within the period of prescription applicable to the case before the suit.

or :—that the Plaintiff at the commencement of this suit was and still is indebted to the Defendant in an amount equal to the Plaintiff's claim for the Plaintiff is indebted (setting out the cause of set-off fully as in a complaint) which amount the Defendant is willing to set-off against the Plaintiff's claim.

or :—that the Defendant by an order of adjudication dated 19 , made by the Court under the Insolvency Ordinances, whilst those statutes or statute were in full force and effect, was duly discharged of and from the alleged cause or causes of action and the said order remains in force.

Dated at in the Judicial District this day of 19 .

Rule 28.
Form No. 2.
Ord. 11 of 1893.
Sec. 12.

BRITISH GUIANA.

In the Magistrate's Court.

(CIVIL JURISDICTION.)

of Plaintiff,

v.

of Defendant.

To

of

Take notice that the above-named Defendant has, this day of 19 , given notice of his intention to set up by way of (set-off or Counter Claim.)

Copy of which is hereto attached.

All for your information and guidance.

Clerk of the Court.

CONSENT TO JUDGMENT.

Form No. 3.
Ord. 11 of 1893.
Sec. 13.

BRITISH GUIANA.

In the Magistrate's Court.

(CIVIL JURISDICTION.)

of Plaintiff,

v.

of Defendant.

I, the defendant in the above cause, do hereby consent to judgment being given against me for the sum of $ together with Costs.

Witnesses :

Magistrate's Court,
Judicial District.

I hereby certify that judgment in the terms of the above consent in writing was delivered by the Magistrate on the day of 19 .

Clerk of the Court.

Digitized by Google

NOTICE OF PAYMENT BY DEFENDANT.

Form No. 4.
Ord. 11 of 1893.
Sec. 13.

BRITISH GUIANA.

In the Magistrate's Court.

(CIVIL JURISDICTION.)

In re

of Plaintiff,

v.

of Defendant,

To

Take notice that the above-named defendant has this day of 19 , paid into Court the sum of $ dollars, being amount tendered by him in full satisfaction for your claim, together with the sum of as Costs.

The same will be paid to you on application.

All for your information and guidance.

Clerk of the Court.

ORDER FOR THE PAYMENT OF COMPENSATION.

Form No. 5.
Ord. 11 of 1893.
Sec. 13.

BRITISH GUIANA.

In the Magistrate's Court.

(CIVIL JURISDICTION.)

of Plaintiff.

v.

of Defendant.

The defendant in the above cause having paid into Court the sum of in full satisfaction of the plaintiff's claim, and the plaintiff on the hearing of said claim on the day of 19 , having failed to recover any further sum than the said amount paid into Court, I do hereby order the said plaintiff in the said cause to pay to the said defendant, the sum of amount of costs incurred by the said defendant together with the sum of as compensation.

Given under my hand this day of 19 , at

Magistrate Judicial District.

AFFIDAVIT FOR ARREST OF DEFENDANT

Form No. 6.
Ord. 11 of 1893.
Sec. 14.

BRITISH GUIANA.

In the Magistrate's Court.

(CIVIL JURISDICTION.)

of Plaintiff.

v.

of Defendant.

I, of maketh oath and saith that this Deponent (or as this Deponent verily believes—as the case may be) has a just and valid cause of action against of to the amount (or value as the case may be) of dollars for (here state the cause of action for which the arrest is to be made) and this Deponent further saith (here state the facts which show out the grounds and reasons for believing that the defendant is about to leave the Colony unless forthwith apprehended). And this Deponent further saith that for the reasons aforesaid, he verily believes that the said defendant is about to leave the Colony without paying or giving security for the payment of the aforesaid sum or any part thereof.

STAMP.

(Sd.)

Sworn before me this day of

Magistrate of the Judicial District.

The Magistrate of District is requested to grant a warrant of arrest against the above-named defendant.

(Sd.)

(by the Creditor or his representative being duly authorised in writing, in this behalf.

Digitized by Google

ORDER FINING A WITNESS FOR NON-ATTENDANCE.

Form No. 7.
Ord. 11 of 1893,
Sec. 16.

BRITISH GUIANA.

In the Magistrate's Court.

(CIVIL JURISDICTION.)

In re

of Plaintiff,

v.

of Defendant.

Whereas of was duly summoned to appear as a witness in this cause at a Court this day holden, and at the time of being so summoned payment (or a tender of payment) of h expenses was made according to the prescribed scale of allowance: And whereas the said has neglected without sufficient cause shewn to appear at the time and place mentioned in the said summons (or to produce) (here describe documents, &c.); or whereas of being this day present in Court, and being required by the Court to give evidence in this cause, refused to be sworn, without alleging as a ground for such refusal that he had any conscientious scruples with respect to taking an oath (or, after being duly sworn, refused to give evidence) (or to produce) (here describe documents, &c.)

It is hereby ordered that the said shall forthwith (or on the day of 19), pay to the Clerk of this Court a fine of $ for such neglect (or refusal) to be apportioned as follows:

Given under my hand this day of 19 ,

Magistrate Judicial District.

WRIT OF EXECUTION AGAINST THE GOODS OF A WITNESS FOR A FINE.

B.
Form No. 7.
Ord. 11 of 1893,
Sec. 16.

BRITISH GUIANA.

In the Magistrate's Court.

(CIVIL JURISDICTION.)

In re

of Plaintiff,

v.

of Defendant.

To Bailiff of the Court.

Whereas of was duly summoned to appear as a witness in this cause at a Court holden at on the day of 19 , and at the time of being so summoned payment (or a tender of payment) of his expenses was made according to the prescribed scale; and whereas he neglected without sufficient cause shewn, to appear at such Court (or to produce) (here describe what he was required and bound to produce): or whereas being present in Court on the day of 19 , and being required by the Court to give evidence, refused to be sworn without alleging as a ground for such refusal that he had any conscientious scruples with respect to taking an oath (or after being duly sworn refused to give evidence or to produce, &c.). It was thereupon ordered by the Court that he should forthwith (or on the day of 19), pay for such neglect or refusal: And whereas the said sum has not been paid according to the said order and the said amount has been ordered by me to be levied as hereinafter mentioned: These are therefore to require and order you forthwith to make and levy by distress and sale of the goods and chattels of the said wheresoever they may be found, the bedding and wearing apparel of himself and his family, and, to the value of ten dollars, the tools and implements of his trade only excepted, the sum stated herein being the amount of such fine and costs of this execution.

Given under my hand this day of 19 , at

Magistrate Judicial District.

Digitized by Google

WARRANT OF APPREHENSION.

Form No. 8.
Ord. 11 of 1893,
Sec. 14.

BRITISH GUIANA.

In the Magistrate's Court.

(CIVIL JURISDICTION.)

of Plaintiff,

v.

of Defendant.

To Bailiff of the Court and all other Peace Officers.

Whereas a claim hath this day been lodged before me the undersigned Stipendiary Magistrate for the district by (or his Agent) that he has a good cause of action against of for the sum of $ (state cause of action) and that he has cause to believe that the said is about to quit the Colony, and that the absence of the said will prejudice h in the recovery of h claim ; and oath having been made before me in support of the claim of the said : This is to command you forthwith to apprehend the said and to bring him before the Stipendiary Magistrate in the said Court to answer the said claim, and to be further dealt with according to law.

Dated this day of 19

(Sd.)

Magistrate, District.

SECURITY BOND.

Form No. 9.
Ord. No. 11 of 1893,
Sec. 14.

BRITISH GUIANA.

In the Magistrate's Court.

(CIVIL JURISDICTION.)

of Plaintiff,

v.

of Defendant.

We the undersigned of and of severally acknowledge ourselves to owe to of the several sums following namely the said as principal the sum of and the said as surety, the sum of together being double the sum alleged to be due to the said for

The condition of the within written Bond is such that if the within bounden appears on day the day of 19 , at o'clock, in at before the Magistrate in the said Court, there to answer (or defend) the claim of for the sum of alleged to be (as the case may be) lodged by the said against the said the said Bond shall be void and cancelled.

(C.D.)

(E.F.)

Signed this day of 19 before me.

Magistrate, Judicial District.

Digitized by Google

WARRANT OF COMMITMENT.

Form No. 10.
Ord. No. 11 of 1893,
Sec. 14.

BRITISH GUIANA.

In the Magistrate's Court.

(CIVIL JURISDICTION.)

of Plaintiff,

v

of Defendant.

To

Bailiff of the Court and to all Officers of the Peace and to the Keeper of the Prison.

Whereas on the day of 19 , application was made and Plaint lodged before (Stipendiary) Magistrate for the district by (or Agent) of against of for the sum of $ alleged to be (here set out cause of action) and whereas it having appeared on oath that the said was about to quit the Colony and that the absence of the said would prejudice the said in the recovery of his claim, a warrant was issued by for the apprehension of the said and whereas in obedience to said warrant the said was this day brought before me and failed to deposit the said sum claimed or to give security for the same: And whereas the hearing of the said claim is adjourned to day the day of 19 , and it is necessary that the said should in the meantime be kept in safe custody; This is to command the said forthwith to convey the said to the Prison and there deliver him to the keeper of the said Prison together with this Warrant; and I hereby command you the said keeper to receive the said into your custody in the said Prison, and there safely keep him until the day of 19 , when you are hereby required to cause him the said to be conveyed and be at the time and place to which the said hearing is so adjourned as aforesaid before the Magistrate in the said Court to answer the said claim.

Dated this day of 19 .

Magistrate, Judicial District.

Rule 34.

CERTIFICATE OF DISMISSAL.

Form No. 11.
Ord. 11 of 1893.
Sec. 18.

BRITISH GUIANA.

In the Magistrate's Court.

(CIVIL JURISDICTION.)

of Plaintiff,

v.

of Defendant.

do hereby Certify that the Claim of the plaintiff against defendant for (here insert the particulars of the claim) was this day dismissed by me, with $ for costs.

Given under my hand this day of 19 .
in the Judicial District.

(Sd.)

Magistrate, District.

Digitized by Google

Rule 35.

ORDER OF REFERENCE ON ARBITRATION.

Form No. 12.
Ord. 11 of 1893,
Sec. 26.

BRITISH GUIANA.

In the Magistrate's Court.

(CIVIL JURISDICTION.)

In re

of Plaintiff,

v

Defendant.

To

of

By the consent of the Plaintiff and Defendant in this cause, it is at a Court holden this day ordered that all matters in difference in said cause and all other matters within the jurisdiction of this Court, in difference between the said parties be referred to you, whose certificate to be made or given on or before the day of 19 , shall be entered as the judgment in this cause, and it is further ordered that the time for making or giving such Certificate may be from time to time enlarged by the Magistrate, in his discretion, for such time as he shall, by endorsement to be by him made on this order, direct; and that the said Certificate, when made or given may be referred back again to the said Arbitrator at the like discretion of the said Magistrate without the further consent of the said parties; and in case either of the said parties shall neglect or refuse to attend any appointment to be made by the said Arbitrator for proceeding under this order, after two days' notice thereof in writing shall have been to him by serving the same personally or by leaving it at his last or usual place of abode, the said Arbitrator shall be at liberty to proceed *ex parte* on the matters of the said reference, and his Certificate shall be as valid as if both the said parties had duly attended before him. And it is further ordered, that the cost of the said reference shall be in the discretion of the Arbitrator, and that the cost of the action shall abide the event; and it is lastly ordered that the submission to arbitration shall not be revocable by either party.

And it is hereby further ordered that in case there should be a difference of opinion between the said Arbitrator the said and the said by the consent of the plaintiff and defendant in this cause the said matters in difference in said cause be referred to of umpire.

Given under my hand on the day of 19 , at

Magistrate, Judicial District.

TRANSFER OF ACTION.

Form No. 13.
Ord. 11 of 1893,
Sec. 27.

BRITISH GUIANA.

In the Magistrate's Court.

(CIVIL JURISDICTION.)

of Plaintiff.

v.

of Defendant

To the Clerk of the Court,

Judicial District.

Whereas on the day of 19 , the Magistrate of the Court in the District made an order under Sec. 27 of Ordinance 11 of 1893, transferring the abovementioned cause to the Court in the District in compliance with the Law, I forward you herewith a certified copy of the proceedings, had and taken in the Court of the said District in said case.

Clerk of the Court.

NOTICE ON TRANSFER OF ACTION.

Form No. 14.
Ord. 11 of 1893,
Sec. 27.

BRITISH GUIANA.

Magistrate's Court.

(CIVIL JURISDICTION.)

of Plaintiff,

v.

of Defendant.

To

Take notice that the hearing of the abovementioned cause having been transferred by the Magistrate of the Court of the District, to the Magistrate of the Court of the Judicial District, the hearing of the said cause is fixed to be heard on day the day of 19 , at o'clock, at the Court Room, at in the said Judicial District.

Clerk of the Court.

Digitized by Google

ORDER FINING A WITNESS FOR NON-ATTENDANCE.

Form No. 7.
Ord. 11 of 1893,
Sec. 16.

BRITISH GUIANA.

In the Magistrate's Court.

(CIVIL JURISDICTION.)

In re

of Plaintiff,

v.

of Defendant.

Whereas of was duly summoned to appear as a witness in this cause at a Court this day holden, and at the time of being so summoned payment (or a tender of payment) of h expenses was made according to the prescribed scale of allowance : And whereas the said has neglected without sufficient cause shewn to appear at the time and place mentioned in the said summons (or to produce) (here describe documents, &c.) ; or whereas of being this day present in Court, and being required by the Court to give evidence in this cause, refused to be sworn, without alleging as a ground for such refusal that he had any conscientious scruples with respect to taking an oath (or, after being duly sworn, refused to give evidence) (or to produce) (here describe documents, &c.)

It is hereby ordered that the said shall forthwith (or on the day of 19), pay to the Clerk of this Court a fine of $ for such neglect (or refusal) to be apportioned as follows :

Given under my hand this day of 19 ,

Magistrate Judicial District.

WRIT OF EXECUTION AGAINST THE GOODS OF A WITNESS FOR A FINE.

B.
Form No. 7.
Ord. 11 of 1893,
Sec. 16.

BRITISH GUIANA.

In the Magistrate's Court.

(CIVIL JURISDICTION.)

In re

of Plaintiff,

v.

of Defendant.

To Bailiff of the Court.

Whereas of was duly summoned to appear as a witness in this cause at a Court holden at on the day of 19 , and at the time of being so summoned payment (or a tender of payment) of his expenses was made according to the prescribed scale ; and whereas he neglected without sufficient cause shewn, to appear at such Court (or to produce) (here describe what he was required and bound to produce) : or whereas being present in Court on the day of 19 , and being required by the Court to give evidence, refused to be sworn without alleging as a ground for such refusal that he had any conscientious scruples with respect to taking an oath (or after being duly sworn refused to give evidence or to produce, &c.). It was thereupon ordered by the Court that he should forthwith (or on the day of 19), pay for such neglect or refusal : And whereas the said sum has not been paid according to the said order and the said amount has been ordered by me to be levied as hereinafter mentioned : These are therefore to require and order you forthwith to make and levy by distress and sale of the goods and chattels of the said wheresoever they may be found, the bedding and wearing apparel of himself and his family, and, to the value of ten dollars, the tools and implements of his trade only excepted, the sum stated herein being the amount of such fine and costs of this execution.

Given under my hand this day of 19 , at

Magistrate Judicial District.

Digitized by Google

WARRANT OF APPREHENSION.

BRITISH GUIANA.

Form No. 8.
Ord. 11 of 1893,
Sec. 14.

In the Magistrate's Court.

(CIVIL JURISDICTION.)

of

of v. Plaintiff,

To Defendant.

Bailiff of the Court and all other Peace Officers.

Whereas a claim hath this day been lodged before me the undersigned Stipendiary Magistrate for the district by of (or his Agent) that he has a good cause of action against for the sum of $ (state cause of action) and that he has cause to believe that the said said is about to quit the Colony, and that the absence of the will prejudice h in the recovery of h claim; and oath having been made before me in support of the claim of the said : This is to command you forthwith to apprehend the said and to bring him before the Stipendiary Magistrate in the said Court to answer the said claim, and to be further dealt with according to law.

Dated this day of 19

(Sd.)

Magistrate, District.

SECURITY BOND.

BRITISH GUIANA.

Form No. 9.
Ord. No. 11 of 1893,
Sec. 14.

In the Magistrate's Court.

(CIVIL JURISDICTION.)

of

of v. Plaintiff,

Defendant.

We the undersigned of and of severally acknowledge ourselves to owe to the said namely the said of as principal the sum of and the said as surety, the sum of together being double the sum alleged to be due to the said for

The condition of the within written Bond is such that if the within bounden appears on day the day of 19 , at o'clock, in at before the Magistrate in the said Court, there to answer (or defend) the claim of for the sum of against the said alleged to be (as the case may be) lodged by the said the said Bond shall be void and cancelled.

(C.D.)

(E.F.)

Signed this day of 19 before me.

Magistrate, Judicial District.

Digitized by Google

WARRANT OF COMMITMENT.

Form No. 10.
Ord. No. 11 of 1893,
Sec. 14.

BRITISH GUIANA.

In the Magistrate's Court.

(CIVIL JURISDICTION.)

of Plaintiff,

v

of Defendant.

To

Bailiff of the Court and to all Officers of the Peace and to the Keeper of the Prison.

Whereas on the day of 19 , application was made and Plaint lodged before (Stipendiary) Magistrate for the district by (or Agent) of against of for the sum of $ alleged to be (here set out cause of action) and whereas it having appeared on oath that the said was about to quit the Colony and that the absence of the said would prejudice the said in the recovery of his claim, a warrant was issued by for the apprehension of the said and whereas in obedience to said warrant the said was this day brought before me and failed to deposit the said sum claimed or to give security for the same: And whereas the hearing of the said claim is adjourned to day the day of 19 , and it is necessary that the said should in the meantime be kept in safe custody; This is to command the said forthwith to convey the said to the Prison and there deliver him to the keeper of the said Prison together with this Warrant; and I hereby command you the said keeper to receive the said into your custody in the said Prison, and there safely keep him until the day of 19 , when you are hereby required to cause him the said to be conveyed and be at the time and place to which the said hearing is so adjourned as aforesaid before the Magistrate in the said Court to answer the said claim.

Dated this day of 19 .

Magistrate, Judicial District.

Rule 34.

CERTIFICATE OF DISMISSAL.

Form No. 11.
Ord. 11 of 1893.
Sec. 18.

BRITISH GUIANA.

In the Magistrate's Court.

(CIVIL JURISDICTION.)

of Plaintiff,

v.

of Defendant.

do hereby Certify that the Claim of the plaintiff against defendant for (here insert the particulars of the claim) was this day dismissed by me, with $ for costs.

Given under my hand this day of 19 .
in the Judicial District.

(Sd.)

Magistrate, District.

Digitized by Google

ORDER OF REFERENCE ON ARBITRATION.

Rule 35.

Form No. 12.
Ord. 11 of 1893,
Sec. 26.

BRITISH GUIANA.

In the Magistrate's Court.

In re (CIVIL JURISDICTION.)

of

v

Plaintiff,

To

of

Defendant.

By the consent of the Plaintiff and Defendant in this cause, it is at a Court holden this day ordered that all matters in difference in said cause and all other matters within the jurisdiction of this Court, in difference between the said parties be referred to you, whose certificate to be made or given on or before the day of 19 , shall be entered as the judgment in this cause, and it is further ordered that the time for making or giving such Certificate may be from time to time enlarged by the Magistrate, in his discretion, for such time as he shall, by endorsement to be by him made on this order, direct; and that the said Certificate, when made or given may be referred back again to the said Arbitrator at the like discretion of the said Magistrate without the further consent of the said parties; and in case either of the said parties shall neglect or refuse to attend any appointment to be made by the said Arbitrator for proceeding under this order, after two days' notice thereof in writing shall have been to him by serving the same personally or by leaving it at his last or usual place of abode, the said Arbitrator shall be at liberty to proceed *ex parte* on the matters of the said reference, and his Certificate shall be as valid as if both the said parties had duly attended before him. And it is further ordered, that the cost of the said reference shall be in the discretion of the Arbitrator, and that the cost of the action shall abide the event; and it is lastly ordered that the submission to arbitration shall not be revocable by either party.

And it is hereby further ordered that in case there should be a difference of opinion between the said Arbitrator the said and the said by the consent of the plaintiff and defendant in this cause the said matters in difference in said cause be referred to of umpire.

Given under my hand on the day of 19 , at

Magistrate, Judicial District.

TRANSFER OF ACTION.

Form No. 13.
Ord. 11 of 1893,
Sec. 27.

BRITISH GUIANA.

In the Magistrate's Court.

(CIVIL JURISDICTION.)

of

v.

Plaintiff.

of

To the Clerk of the Court,

Defendant

Whereas on the day of 19 , the Magistrate of the Court in the Judicial District, made an order under Sec. 27 of Ordinance 11 of 1893, transferring the abovementioned cause to the Court in the District in compliance with the Law, I forward you herewith a certified copy of the proceedings, had and taken in the Court of the said District in said case.

Clerk of the Court.

NOTICE ON TRANSFER OF ACTION.

Form No. 14.
Ord. 11 of 1893,
Sec. 27.

BRITISH GUIANA.

Magistrate's Court.

(CIVIL JURISDICTION.)

of

v.

Plaintiff,

of

To

Defendant.

Take notice that the hearing of the abovementioned cause having been transferred by the Magistrate of the Court of the District, to the Magistrate of the Court of the Judicial District, the hearing of the said cause is fixed to be heard on day the day of 19 , at o'clock, at the Court Room, at in the said Judicial District.

Clerk of the Court.

Digitized by Google

NOTIFICATION OF ADJOURNMENT.

Form No. 15,
Ord. 11 of 1893,
Sec. 31.

BRITISH GUIANA.

In the Magistrate's Court.

(CIVIL JURISDICTION.)

In re

of Plaintiff.

v.

of Defendant.

To

of

Take Notice that the hearing of the above cause is fixed for day, the day of 19 , at o'clock, at the Court Room, at in the Judicial District.

All for your information and guidance.

Clerk of the Court.

ORDER FOR NEW TRIAL.

Rule 32.

Form No. 16,
Ord. No. 11 of 1893,
Sec. 32.

BRITISH GUIANA.

In the Magistrate's Court,

(CIVIL JURISDICTION.)

of Plaintiff,

v.

of Defendant.

It is ordered, that the Judgment in the case, and all subsequent proceedings thereon be set aside and a new trial had between the parties on (set out the terms and conditions, if any, on which the order is made

Given under my hand, this day of 19 , at in the Judicial District.

Magistrate, Judicial District.

APPLICATION FOR JUDGMENT SUMMONS.

Form No. 17.
Ord. No. 11 of 1893.
Sec. 39.

BRITISH GUIANA.

In the Magistrate's Court.

(CIVIL JURISDICTION.)

of Plaintiff,

v.

of Defendant.

I hereby apply for the issue of a judgment summons against the said defendant in respect of a judgment (or order) of this Court, holden at or of (here set forth the style or other sufficient description of the Court which gave the judgment or made the order.)

And I undertake to move to the satisfaction of the Court at the hearing that the judgment Debtor has or has had since the date of the judgment (or order) the means to pay the sum in respect of which he has made default, and that he has refused or neglected or refuses or neglects to pay the said sum.

I am aware that if I do not prove the same accordingly that I shall have to pay the costs of this summons.

(Sd.)
Judgment Creditor or Agent, Judgment Creditor.

Digitized by Google

JUDGMENT SUMMONS. Rule 38.

Form No. 18,
Ord. 11 of 1893,
Sec. 39.

BRITISH GUIANA.

In the Magistrate's Court.

of (CIVIL JURISDICTION.) Plaintiff,

of v. Defendant.

To (or Plaintiff.) Defendant.

The Plaintiff (or Defendant) obtained a judgment against you the above-named Def-
ant (or plaintiff) before the Court of Jurisdiction sitting at on
the day of 19 ; for the payment of $ and on having made
default in payment of the said sum are hereby summoned to appear personally before the
Court of Jurisdiction sitting at on the
day of next at the hour of in the noon, to be examined on
oath by the Court touching the means you have, or have had since the date of the judgment
to satisfy the sum payable in pursuance of the said judgment, and also to show cause why
you should not be committed to prison for such default.

(Sd.)
Date Magistrate, District.

Amount of Judgment and Costs $
Costs of distress against goods if any $

Deduct { Amounts paid $
Instalments which were not required to have been paid before the date of the summons $ $

Sum payable
Costs of this Summons
Amount upon the payment of which no further proceedings will be had until default in payment of next instalment $

Rule 38.

JUDGMENT SUMMONS.

B.
Alternative Form No. 18.
Ord. No. 11 of 1893,
Sec. 39.

BRITISH GUIANA.

In the Magistrate's Court.

of (CIVIL JURISDICTION.) Plaintiff,

of v. Defendant.

To

of

Whereas the plaintiff obtained a Judgment (or order) against you the above-named defend-
ant on the day of 19 , at the (Magistrate's) Court, at
for the payment of for debt (or damages) and Costs, and
subsequent Costs have been incurred in pursuance thereof amounting to
And whereas you have made default in payment of the sum payable in pursuance of the
said Judgment (or order.)
You are, therefore, hereby summoned to appear personally in this Court at
at on the day of 19 , at the
hour of .m., to be examined on oath by the Court, touching the means
you have or have had since the date of the Judgment (or order), to satisfy the sum payable in
pursuance of the said Judgment (or order); and also to show cause why you should not be
committed to prison for such default.

Dated this day of 19 .
Magistrate, Judicial District.

Digitized by Google

SUMMONS TO WITNESS.

(Judgment Summons.)

Form No. 19.
Ord. No. 11 of 1893.
Sec. 39.

BRITISH GUIANA.

In the Magistrate's Court.

(CIVIL JURISDICTION.)

of Plaintiff,

v.

of Defendant,

You are hereby required to attend at the Court House at on the day of 19 , at the hour of to give evidence in the above matter on behalf of (Plaintiff or Defendant), and then and there to have and produce (state any particular document required) all other books, papers, writings and other documents relating to the said matter which may be in your custody, possession or power.

In default of your attendance you will be liable to a penalty of

Dated this day of 19

Magistrate Judicial District.

CERTIFICATE FOR DISCHARGE OF JUDGMENT DEBTOR.

Form No. 20.
Ord. 11 of 1893.
Sec. 52.

BRITISH GUIANA.

In the Magistrate's Court.

(CIVIL JURISDICTION.)

In re

of Plaintiff,

v.

of Defendant.

To the Keeper of His Majesty's Jail (Prison) at

I hereby certify that the defendant (or Plaintiff) who was committed to your custody by an order of Commitment dated the day of 19 , has paid the sum mentioned in the said order, as that upon payment of which he would be discharged, and in respect of the said order be forthwith discharged.

Dated this day of 19

Clerk of the Court.

Digitized by Google

ORDER OF COMMITMENT OF JUDGMENT DEDTOR.

Form No. 21.
Ord. 11 of 1893.
Sec. 52.

BRITISH GUIANA.

In the Magistrate's Court.

(CIVIL JURISDICTION.)

of Plaintiff,

v.

of Defendant.

To and other Constables and to the Keeper of His Majesty's Jail (Prison) at

Whereas the Plaintiff (or defendant) obtained a Judgment against the defendant (or plaintiff) before the Court of Jurisdiction sitting at on the day of 19 . for the payment of $

And the defendant (or plaintiff) has made default in payment of the said sum, and the defendant (or plaintiff) having been duly summoned to shew cause why he should not be committed to prison for such default.

And it being now proved that the defendant (or plaintiff) now has or has had since the date of the judgment the means to pay the sum then due and payable in pursuance of the judgment, and has refused (or) neglected (or) (now refuses or neglects) to pay the same, and has shown no cause why he should not be committed to prison: It is hereby ordered that the defendant (or plaintiff) be committed to prison for days, unless he sooner paid the said sum and costs stated below as that on the payment of which he is to be discharged.

And you, the said are hereby required to take the defendant (or plaintiff) and to deliver him to the Keeper of His Majesty's Prison at and you the said keeper to receive the Defendant (or plaintiff) and there keep him for days from the arrest under this order, or until he is sooner discharged by due course of law.

Dated this day of 19 .

Magistrate Judicial District.

Total sum payable at the time of hearing of the Judgment Summons $
Cost of hearing of Summons and of this order... ... ... $
Total sum on payment of which the prisoner will be discharged ... $

ORDER SUSPENDING JUDGMENT.

Form No. 22.
Ord. 11 of 1893.
Sec. 42.

BRITISH GUIANA.

In the Magistrate's Court.

(CIVIL JURISDICTION.)

In re

of Plaintiff,

v.

of Defendant.

It is hereby ordered that an order of this Court in this action bearing date the day of 19 , be suspended until the day of 19 ,

Given under my hand this day of 19 , at in the Judicial District.

Magistrate, Judicial District.

Digitized by Google

ORDER TO PROCEED AFTER DEATH OF PLAINTIFF AFTER JUDGMENT.

Form No. 23. under Rule 44.

Upon reading the affidavit of it is ordered that E. F., the heir of A. B., the Plaintiff in this action, who has died since judgment be substituted as Plaintiff for the original Plaintiff and that the said E. F. be at liberty to take any such proceedings against C.D. the Defendant in this action, as the deceased Plaintiff was entitled to take against him for the recovery of the amount of the unsatisfied judgment and costs in this action, (or) it is ordered that the question whether E.F., the heir of A.B., the original Plaintiff in this action, now deceased, is entitled to recover the amount of the judgment obtained against C.D., the Defendant in this action, and costs shall be tried by action to be commenced by Plaint in the ordinary way wherein the said E.F. shall be Plaintiff and the said C.D. shall be Defendant.

Dated this day o 19 ,

Stipendiary Magistrate..

[Note.—Where the change of interest after judgment is brought about by assignment or otherwise the above Form shall be used substituting for " heir of A.B." the words " assignee of A.B." (or as the case may be), omitting also the word " deceased."]

SUMMONS IN NATURE OF SCIRE FACIAS WHERE CHANGE OF DEFENDANT.

Form No. 24. Rule 44. Sub-section 2.

Whereas the Plaintiff obtained judgment against C.D. of at in the Judicial District on the day of 19 , for the sum of and costs. and this judgment now remains unsatisfied. and whereas the said C.D. has since died (or state of cause of revival being necessary), and you are his executor (or state representative capacity), you are hereby summoned to appear at the Court to be held at in the aforesaid District on the day of 19 , at the hour of to show cause why judgment should not be entered against you at the suit of the Plaintiff, on the judgment so obtained, and why execution should not issue thereon.

$ c.

Judgment and Costs.

To

Dated this day of 19 ,

at

Stipendiary Magistrate,
Judicial District.

SECURITY BOND.

Form No. 25. Ord. No. 11 of 1893. Sec. 57.

BRITISH GUIANA.

In the Magistrate's Court.

(CIVIL JURISDICTION.)

In re

of Plaintiff,

v.

of Defendant.

Whereas a claim has been made by of to the following property, viz. :

all to the appraised value of $ levied upon under a writ of Execution issued in the Magistrate's Court Judicial District, at the instance of the abovenamed Plaintiff, against the said defendant

Know all men by these Presents that we, the undersigned of householder, and of householder (under the renunciations *ordinis seu excussionis et divisionis*) are jointly and severally held and firmly bound to the said the abovenamed plaintiff in the sum of or to his certain attorney, executors, administrators or assigns being the amount of the capital sum and costs of the said Writ of Execution in his favour. For which payment to be made, we bind ourselves and each and every of us, in the whole, our and each of our heirs, executors and administrators, jointly and severally firmly by these presents, the said sum of $ to be levied and recovered on our several movable and immovable property if the said fails in the condition herein indorsed.

(Sd.)

Witness (Sd.)

Taken before me this day of 19 , at

Magistrate, Georgetown District.

The condition of the within written Bond is such that if the within bonded claimant prosecutes and successfully proves his right of property, in the articles hereinbefore mentioned and claimed by him, then the said Bond shall be void but otherwise shall remain in full force and effect.

Digitized by Google

FORM 24

CASH BOOK UNDER PETTY DEBT RECOVERY ORDINANCE, 1893.

Date.	Plaintiff.	Defendant.	Nature of Instrument.	Fees.		Witness Money.		Writ of Execution or Distress Warrant.		Commission on Sales, 2½%.		Suitors' Money.	
				Dr.	Cr.	Dr.	Cr.	Dr.	Cr.	Dr.	Cr.	Dr.	Cr.

Digitized by Google

AMENDED REGULATION RELATING TO SCHOLARSHIPS AND PRIZES.

The scholarships for boys and girls provided for in the Regulations relating to Scholarships and Prizes made by the Governor and Court of Policy on the thirty-first day of July, 1906, and which have been extended to six years under Regulations 4 and 5 of the said Regulations, may be further extended for a seventh year on sufficient grounds being shown for such extension to the satisfaction of the Governor-in-Council.

Made by the Governor and Court of Policy on the twenty-eighth day of March, 1911.

By Command,

J. HAMPDEN KING,
Clerk of the Court.

REGULATIONS FOR DEALING WITH OFFICIAL POSTAL MATTER.

1. These Regulations may be cited for all purposes as the Official Postal Matter Regulations, 1911.

2. The several Public Officers and Heads of Departments specified in Schedule A hereto annexed shall be entitled to frank and to receive post free all Official Postal Matter sent or received by them through the Inland Post.

3. The several Public Officers and Functionaries specified in Schedule B shall be entitled to frank Inland Official Postal Matter to Officers of their own Department or other persons upon business connected solely with their public duties and strictly upon His Majesty's Service.

4. If any Postal Matter purporting to be on the Public Service forwarded to any of the Heads of Departments, Public Officers, and Functionaries, specified in the schedules hereto, is found not to be *bona fide* on the Public Service, it shall without delay be sealed and returned to the Post Office to be dealt with in the same manner as unpaid Postal Matter, and the postage recovered from the sender.

5. Heads of Departments shall not be permitted to delegate the privilege of franking to any clerk or other person in their office, but a Head of a Department may use an official stamp for this purpose, he being personally responsible that the privilege be not abused. The Postmaster General shall be furnished with specimen impressions of all stamps before the same are brought into use.

Digitized by Google

6. Each letter or packet sent free of postage from a Public Department under these Regulations must be posted in a cover bearing the name of the Department or the official title of the sender printed or legibly written in the bottom left hand corner, and the words "On His Majesty's Service," or the letters "O.H.M.S." on the top, and must be franked or stamped with the official stamp across the right hand top corner. Official Postal matter forwarded by Registration Post must have the registration fee of 4 cents affixed in postage Stamps.

7. Official Postal Matter which does not comply with the requirements of these Regulations may be treated by the Postmaster General as ordinary postal matter and dealt with accordingly.

8. The foregoing rules shall not apply to parcels sent by Parcel Post. Articles forwarded "On Service" by Parcel Post shall be prepaid by postage stamps, and shall be subject to the same regulations as Ordinary Parcels.

9. All Regulations relating to Official Postal Matter made previously to the passing of these Regulations are hereby revoked.

Made by the Postmaster General under Section 91 *of the Post Office Ordinance*, 1893, *and approved by the Governor and Court of Policy on the twenty-eighth day of March*, 1911.

By Command,

J. HAMPDEN KING,
Clerk of the Court.

Digitized by Google

SCHEDULE A.

The Governor and his Private Secretary and Aide-de-Camp.
The Lieutenant Governor.
The Chief Justice.
The Government Secretary.
The Attorney General.
The Puisne Judges.
The Auditor General.
The Immigration Agent General.
The Receiver General.
The Surgeon General.
The Colonial Civil Engineer.
The Commissioner of Lands and Mines.
The Comptroller of Customs.
The Solicitor General.
The Inspector General of Police.
The Inspector of Prisons.
The Director of Science and Agriculture.
The Postmaster General.
The Official Receiver.
The Registrar of British Guiana.
The Principal of Queen's College.
The Commandant, British Guiana Militia and Volunteers
The Crown Solicitor.
The Chief Commissary.
The Chairman of the Poor Law Board.
The Inspector of Schools.
The Government Botanist.
The Harbour Master.
The Secretary to the Local Government Board and Inspector of Villages.
The Registrar General of Births and Deaths.
The Stipendiary Magistrates.
The Commissioner, North Western District.
The Assistant Government Secretary and the Clerk to the Court of Policy.
The Secretary to the Board of Agriculture.
The Secretary to the Board of Education.

SCHEDULE B.

Officers in charge of Sub-Treasuries.
Sub-Comptroller of Customs.
Government Medical Officers.
The Assistant Engineer, Public Works Department.
District Engineers.
The Adjutant, British Guiana Militia and Volunteers.
Inspectors of Police.
Sub-Immigration Agents.
Commissaries of Taxation.
The Clerk to the Attorney General.
District Postmasters.
The Clerks to the Stipendiary Magistrates.
Officers in charge of Prisons.
Police Officers in charge of Stations.
Coroners.
Poor Law Guardians.
Superintendent and District Registrars.
The Officers of the Department of Lands and Mines.
Government Officers appointed under the Crown Lands Regulations or under the Mining Regulations.
The Secretary to the Board of Industrial Training.

Digitized by Google

Government Notices.

GOVERNMENT SECRETARY'S OFFICE,
Georgetown, Demerara,
150. 4th April, 1911.

THE following Bill, which it is proposed to introduce into the Court of Policy, is hereby published for general information.

By Command,

CHARLES T. COX,
Government Secretary.

EXPLANATORY MEMORANDUM.

The amendments are suggested principally with a view to having the present Customs practice simplified in some directions, and rendered more complete in others.

The reasons for suggesting the principal alterations are briefly as follows :—

Section 1 of Bill.—At present the law is silent on the point of payment and it is advisable to have the matter made clear.

Section 2 of Bill.—Alteration suggested in the interests of the revenue.

Section 3 of Bill.—The alteration is desirable so that the date of entry shall govern the time of importation for purposes of assessing duty.

Section 4 of Bill.—The present section 44 permits the agent of the owner of the steamship to make report of the ship. The law has never been carried out in this respect, and a junior clerk of the ship's agent has been the person who has generally declared to the accuracy of the inward reports.

The proper reporting of a ship with a general import cargo is a matter of considerable revenue importance, and it is very desirable that it should be made by the Master or some person authorised by him.

Section 5 of Bill.—For purposes of account it is better to have different forms upon which to enter (*a.*) Goods for home use on importation and (*b.*) Goods ex-warehouse.

Digitized by Google

Section 6 of Bill.—The section relates to entries for goods free of duty, and that being so there is no need to transmit them to the Receiver General for notation.

Section 7 of Bill.—(*a.*) Goods may be sold under the authority of sections 63, 84 and 148 of the Customs Ordinance. The surplus proceeds of sale under section 63 may be returned to the persons entitled thereto within two years from the time of the sale, under section 84 they may be returned within one year, whilst under section 148 no limit of time is fixed for the return of any surplus proceeds. It is with a view to obtaining uniformity in this matter that the alteration from two years to one year is suggested.

(*b.*) The proviso is suggested with a view to circumvent persons who import goods subject to *ad valorem* duty, and who fail to make entry at the Customs in the hope of making a cheap purchase at the Customs sale and so save a certain amount of duty.

Section 8 of Bill.—At present section 69 of the Customs Ordinance does not authorise the removal of goods to New Amsterdam from Georgetown without first warehousing at the latter port.

The alterations in this paragraph are necessary in order to legalise and regulate such removals.

Section 9 of Bill.—Section 47 of the Spirits Ordinance limits the period of warehousing to three years and the Customs Ordinance fixes the period at one year.

The alteration to two years is suggested with a view to having the revenue practice in the Customs and Excise departments assimilated. The Spirits Ordinance is to be similarly amended.

Section 10 of Bill.—Port, Sherry, and similar heavy wines usually contain more than 33 per cent. of proof spirit, and in a climate such as this it might be found necessary to fortify such wines in which case the present restriction of 33 per cent. would prevent proper fortification.

Section 11 of Bill.—The alterations suggested in section 89 of the Ordinance are for the purpose of bringing it into alignment with the recommendation made for the amendment of section 51 (sub-section 4) as per section 5 of the Bill.

Section 12 of Bill.—The alteration is required because the privilege is not confined to agents of steamships as may be seen by reference to section 140.

Section 13 of Bill.—The existing section 103 has been amplified considerably in order to enable the department to have proper jurisdiction over the times and places for the shipment of goods for exportation in respect of which bond has been given by the exporters.

Digitized by Google

Section 14 of Bill.—It is desirable as far as possible to have uniformity in the revenue practice in respect to dutiable goods, and section 106 has been re-drafted so that the legal quantities of spirits for exportation may correspond to the quantities allowed to be admitted to entry on importation and also to conform to the law regarding the legal size of packages operated upon in warehouse.

Section 85 provides that such goods when re-packed in warehouse for exportation or for removal to another warehouse are not to be put into less packages than is required by law on the importation of such goods.

Section 18 of Bill.—The suggested section is one of several provisions that was recommended as a model for Colonial legislation by a Committee appointed to enquire into the compilation of import and export statistics in the Colonies in 1891.

At present all goods whether dutiable or not have to be entered prior to the clearance of the ship in which the goods are exported. As no revenue danger arises with respect to the exportation of the goods for which no bond is required it serves no useful purpose to compel entry prior to shipment and in practice it has been found that the delay allowed by the Imperial practice has been beneficial to the proper compilation of statistics, for prior to its adoption in the United Kingdom exporters frequently entered their merchandise outwards in a haphazard manner by fictitious descriptions and at mere estimated values in order to comply with official requirements, which in the absence of advices they could not otherwise satisfy.

Section 19 of Bill.—It is very desirable that the Customs Department should possess some power to influence the owner of short-shipped dutiable goods to have them re-entered for export or re-warehoused within a reasonable time.

Section 20 of Bill.—If the new section contained in section 18 of this Bill is approved of the suggested alterations in this section become necessary as the specifications of exported goods not liable to duties of Customs or Excise need not under the suggested section be supplied before clearance of the vessel, therefore the ship's content need only contain an account of the bonded and drawback goods entered for exportation together with the list of surplus dutiable stores.

Sections 21-23 of the Bill.—Are new sections inserted for the purpose of obtaining some control over coasting craft. Coasting vessels not desirous of taking out transires in each trip may upon application receive a general transire for twelve months at a time, and the only labour involved more than at present will be the yearly application. Of course such general transire may be revoked if any revenue laws or regulations are broken. Ordinary transires will require to be taken out on each occasion when high duty goods are carried, but this course will involve

Digitized by Google

no additional trouble as such ordinary transires will take the place of the present coasting slip.

Section 24 of Bill.—The amendment to section 148 is asked for because a considerable amount of the warehouse clerical officer's time is taken up sending out the quarterly accounts for rent for goods stored in the Colonial Bonded Warehouses and there is no reason why the rent should not be collected on the entry at the time the goods are cleared from warehouse, or when re-warehoused.

Section 25 of Bill.—The suggested proviso will be of use when small seizures are made in passenger's baggage or on the person of any member of a ship's crew, or in the crew's quarters or effects, as the time and trouble of prosecuting will be saved.

A BILL ENTITLED "AN ORDINANCE TO AMEND THE "CUSTOMS ORDINANCE, 1884."

BE it enacted by the Governor of British Guiana with the advice and consent of the Court of Policy thereof, as follows :—

Amendment of Ord. 7 of 1884 s. 21.

1. The following sub-section shall be added at the end of section twenty-one of the Customs Ordinance, 1884 :—

(4.) The merchants performing such survey or re-survey shall be paid by the importer or other person for the time being beneficially interested in the importation of the damaged goods.

Repeal of Ord. 7 of 1884 s. 26 and new section enacted.

2. Section twenty-six of the said Ordinance is hereby repealed, and the following section shall be inserted in the said Ordinance in lieu thereof :—

Definition of time of importing goods.

26.—(1.) If upon the first permitting or prohibiting any importation, or at any other time, or for any of the purposes of the Customs Ordinances, it becomes necessary to determine the precise time at which an importation of any goods shall be deemed to have had effect, such time shall be deemed to be the time at which the ship importing such goods actually came within the limits of the port at which such ship may in due course be reported and such goods be discharged.

(2.) Provided that as respects the first levying or repealing of any duty of Customs the time at which the importation of any goods shall be deemed to have had effect shall be the time at which the entry of the goods under the Customs Ordinance is delivered instead of the time mentioned in the preceding sub-section.

(3.) And if any question arises upon the arrival of any ship in respect of any charge or allowance for such ship, exclusive of cargo, the time of such arrival shall be deemed to be the time at which the report of such ship has been or ought to have been made.

Digitized by Google

Amendment of Ord. 7 of 1884 s. 39.

3. The following sub-section shall be added at the end of section thirty-nine of the said Ordinance :—

(3.) The master of every ship whether laden or in ballast shall within twenty-four hours after arrival from parts beyond the seas at any port in the colony deliver to the Comptroller or other chief officer of Customs of such port the clearance of such ship from the last port, and also a list of all passengers on board such ship.

Repeal of Ord. 7 of 1884 s. 44 and new section enacted.

4. Section forty-four of the said Ordinance is hereby repealed and the following section shall be inserted in the said Ordinance in lieu thereof :—

Making of report on arrival of ship.

44.—(1.) The report required by section forty-two of the Customs Ordinance, 1884, from the master of a ship arriving from parts beyond the seas may be made by such one of the responsible officers of the ship or such other person as the master appoints in writing, and if it is so made, the provisions of the Customs Ordinance, 1884, shall apply as if it had been made by the master.

(2.) If, for facilitating the discharge of cargo the Comptroller or other proper officer allows an interim report to be made elsewhere than at the Custom House of the port, the report shall not be deemed to be the report of the ship and cargo until it has been declared to at the Custom House by the master or other officer or person appointed by him and until numbered by the proper officer at the Custom House.

(3.) The master or other officer or person authorised by him must attend at the Custom House and declare to such interim report within twenty-four hours after such interim report has been made.

(4.) The deposit, custody and delivery of goods landed under the provisions of this section shall be conducted in accordance with any regulation which may from time to time be made by the Governor.

Amendment of Ord. 7 of 1884 s. 51.

5. Sub-sections (3) and (4) of section fifty-one of the said Ordinance are hereby repealed and the following sub-sections shall be inserted in the said section in lieu thereof :—

(3.) Such Bill of Entry, when signed by such Comptroller or officer, shall be transmitted to the proper Officer of Customs, and be the warrant for the due warehousing of such goods.

(4.) Upon the entry of any warehoused goods for consumption in the colony such forms may be used as are approved of by the Governor.

Amendment of Ord. 7 of 1884 s. 62.

6. Sub-section (2) of section sixty-two is hereby repealed and the following sub-section shall be inserted in the said section in lieu thereof :—

(2.) Such Bill of Entry when signed by the Comptroller or other

Digitized by Google

proper officer shall be the warrant for the delivery of the goods mentioned therein.

Amendment of Ord. 7 of 1884 s. 63.

7. Section sixty-three of the said Ordinance shall be construed and have effect as if the words " one year " were inserted in the last line of sub-section (2) thereof instead of the words " two years "; and the following proviso is hereby added at the end of the said sub-section :

" Provided that the Comptroller or other proper officer, may, if he thinks fit, retain any such goods liable to *ad valorem* duties of Customs for the public use of the Colony, in which case the value at which the goods were sold by auction to the highest bidder shall be the value at which they shall be purchased for behoof of the colony, and such purchase value shall be applied in the manner indicated herein."

Repeal of Ord. 7 of 1884 s. 69 and new section enacted in lieu.

8. Section sixty-nine of the said Ordinance is hereby repealed and the following section shall be inserted in the said Ordinance in lieu thereof :

Taking account of goods to be warehoused.

69.—(1.) Upon the Entry and landing of any goods to be warehoused, or within such period as the Comptroller or Sub-Comptroller shall direct with respect to the same or any of them, the proper Officer of Customs shall take a particular account of such goods at the quay or wharf at which they shall be so landed, or in the warehouse of the port of arrival, if they be goods of which the account is permitted to be taken in the warehouse, or in the warehouse of any other port to which they may be consigned and allowed to be removed by the authority of the Comptroller or Sub-Comptroller, and under such regulations as may be made from time to time, and shall enter in a book prepared for that purpose the name of the importing ship and of the person in whose name they are entered, the marks, numbers and contents of each such package, the description of the goods, and the warehouse or place in the warehouse in which the same are deposited, and when the same shall have been so deposited with the authority of such officer he shall certify that the entry and warehousing of such goods are complete, and such goods shall from that time be considered goods duly warehoused.

(2.) If any such goods are delivered, withheld, or removed from the proper place of examination before the same have been examined and certified by such Officer, such goods shall be deemed to be goods not duly entered or warehoused, and shall be forfeited.

Amendment of Ord. 7 of 1884 ss. 83, 84.

9. Sections eighty-three and eighty-four of the said Ordinance shall be construed and have effect as if the words " two years " were inserted therein instead of the words " one year."

Amendment of Ord. 7 of 1884 s. 85.

10. Section eighty-five of the said Ordinance shall be construed and have effect as if the words " forty per cent." were inserted therein instead of the words " thirty-three per cent."

Digitized by Google

Amendment of Ord. 7 of 1884 s. 89.

11. Section eighty-nine of the said Ordinance shall be construed and have effect as if the words " in such manner and form as may be approved of by the Governor " were inserted therein instead of the words " in like manner and form, containing the same particulars as are hereinbefore required on the entry of goods to be delivered for use in the colony on the landing thereof, so far as the same may be applicable."

Amendment of Ord. 7 of 1884 s. 92.

12. Section ninety-two of the said Ordinance shall be construed and have effect as if the words " or the ship-owner or his agent " were inserted therein in lieu of the words " or the agent of the owner of a steamship."

Repeal of Ord. 7 of 1884 s. 103 and new section enacted in lieu.

13. Section one hundred and three of the said Ordinance is hereby repealed and the following section shall be inserted in the said Ordinance in lieu thereof :—

Power to open and examine goods.

103. No warehoused or drawback goods shall be shipped, put off or water-borne to be shipped for exportation from any port or place in the colony on Sundays or Public Holidays except by special permission of the Comptroller, nor from any place not being a legal quay, wharf, or other place duly appointed for such purpose, nor without the presence or authority of the proper Officer of Customs, nor before due entry outwards of such ship, and due entry of such goods nor before due clearance thereof for shipment and any such goods shipped, put off or water-borne to be shipped contrary hereto shall be forfeited, and it shall be lawful for such Officer of Customs to open and examine all goods shipped or brought for shipment at any place in the colony, and the opening for that purpose of packages containing such goods, and the weighing, repacking, landing (when water-borne), and the shipping thereof shall be done by or at the expense of the exporter.

Repeal of Ord. 7 of 1884 s. 106 and new section enacted in lieu.

14. Section one hundred and six of the said Ordinance is hereby repealed and the following sections shall be inserted in the said Ordinance in lieu thereof :—

Packages for exportation of spirits.

106.—(1.) No spirits upon which the duty has not been paid shall be exported from the colony to parts beyond the seas or be brought to the colony or to any wharf, quay, or other place or be water-borne for that purpose except in casks of not less capacity than fifteen gallons, provided that the provisions of this section shall not apply to spirits bottled and packed in cases, nor to spirits in demijohns, provided the liquid quantity of spirits is not less than one and a half imperial gallons in each case or demijohn.

(2.) Provided that, with the permission in writing of the Comptroller any smaller quantity, not being less than one gallon,

Digitized by Google

may be exported as *bona fide* samples for commercial purposes, or for use as ships' stores.

Amendment of Ord. 7 of 1884 s. 107.

15. Section one hundred and seven of the said Ordinance shall be construed and have effect as if the words " bond entry or account of such goods' were inserted therein in lieu of the words " shipping bill " wherever such words occur.

Amendment of Ord. 7 of 1884 s. 108.

16 Section one hundred and eight of the said Ordinance shall be construed and have effect as it the words " Nos. 10 and 11 " were inserted therein in lieu of the words " No. 10 or No. 11."

Amennment of Ord. 7 of 1884 s. 110.

17. Section one hundred and ten of the said Ordinance shall be construed and have effect as if the words " Form No. 12 " were inserted therein in lieu of the words " Form No. 12 or No. 13."

Repeal of Ord. 7 of 1884 s. 112 and new section enacted.

18. Section one hundred and twelve of the said Ordinance is hereby repealed and the following section shall be inserted in the said Ordinance in lieu thereof :—

Delivery of specification of goods exported for which no bond required.

112.—(1.) The exporter of goods for which no bond is required shall within three days after the final clearance outwards of the exporting ship, or within such other period as the Comptroller may direct either by himself or his agent deliver to the proper Officer of Customs at the port of shipment a specification in the Forms No. 13 or No. 14 contained in the Second Schedule to the said Ordinance according to the nature of the goods, and containing the several particulars indicated in or required thereby, or in such other form or manner as the Governor may direct, and shall subscribe the declaration at the foot thereof, and on the demand of the proper Officer of Customs shall produce the bills of lading or certified copies thereof and other documents relating to the goods to test the accuracy of such specification and such specifications shall contain a declaration subscribed by the master, or owner, or the agent of the master, or owner, of the ship that there is contained in such specification or specifications a true account of all the shipped goods for which no bond is required.

(2) When requested to do so in writing by the proper Officer of Customs the master or owner of an exporting ship shall by himself or his agent deliver at the Custom House for purposes of testing the accuracy of specifications a manifest of all the shipped goods, setting forth the marks, numbers and descriptions of the packages, and the names of the consignors thereof according to the bills of lading relating thereto and shall make and subscribe a declaration that such manifest contains a true account of all the cargo of the ship.

(3.) If any of the requirements of this section be not complied with or if any specification or manifest delivered shall be incomplete

Digitized by Google

or incorrect, then the exporter, the master and owner and also the agent of the master or owner subscribing the declaration shall each be liable to forfeit a sum not exceeding one hundred dollars for every such offence, and they or any one of them at the election of the Comptroller may be proceeded against accordingly.

Amendment of Ord. 7 of 1884 s. 126.

19. The following words are hereby added at the end of sub-section (1) of section one hundred and twenty-six of the said Ordinance :—

"and if any goods certified by the proper Officer of Customs as short-shipped shall not within fourteen days after the final clearance of the ship be re-warehoused or re-entered for exportation under bond in some other ship, the person entering the same shall forfeit a sum not exceeding fifty dollars."

Repeal of Ord. 7 of 1884 s. 132. and new section enacted in lieu.

20. Section one hundred and thirty of the said Ordinance is hereby repealed and the following section shall be inserted in the said Ordinance in lieu thereof :—

Power to board ship after clearance.

130.—(1.) Any Officer of Customs may go on board any ship after clearance outwards within the territorial waters of the colony or within one league of the coast of the colony, and may demand the ship's clearance, and if the master refuses to produce the same and to answer such questions concerning the ship, cargo, and intended voyage as may be demanded of him, he shall forfeit the sum of twenty-five dollars.

(2.) If there are any bonded or drawback goods on board not contained in such ship's content or any stores not endorsed on the victualling bill, such goods or stores shall be forfeited.

(3.) If any bonded or drawback goods contained in such content are not on board, the master shall forfeit the sum of one hundred dollars for every package or parcel of such goods contained in such content and not on board, and such ship shall be forfeited. Provided that no penalty shall be exacted in cases where any such goods not found on board were duly certified before the vessel's departure as short-shipped by the proper Officer of Customs in accordance with the provisions of sub-section (1) of section one hundred and twenty-six of this Ordinance.

Penalty on unshipping goods on Sundays without permission.

21. If any goods shall be unshipped from any ship arriving coast-wise, or be shipped or water-borne to be shipped for carriage coast-wise on Sundays or holidays, except by the permission of the Comptroller or on any other day unless in the presence or with the authority of the proper Officer of Customs, or unless at such times and places as shall be appointed or approved by him for that purpose, the same shall be forfeited and the master of the ship shall forfeit the penalty of two hundred dollars.

Digitized by Google

Transires for coasting vessels.

22. Before any coasting ship shall depart from her port or place of lading an account with a duplicate thereof, in Form No. 19 in the Second Schedule to this Ordinance and containing the several particulars indicated in or required thereby and signed by the master, shall be delivered to the Comptroller or other proper Officer who shall retain the duplicate, and return the original, dated and signed by him, and such account shall be the clearance of the ship for the voyage, and the transire or pass for the goods expressed therein, and if the master shall fail to deliver a correct account he shall forfeit a sum of one hundred dollars: Provided that the Comptroller may when deemed by him expedient permit general transires to be given under such regulations as he may direct for the lading and clearance, and for the entry and unlading of any coasting ship and goods, but the same may be revoked by notice in writing under the hand of the Comptroller delivered to the master or owner of any ship or any of the crew on board.

Delivery of transire on arrival of coasting vessel.

23. Within twenty-four hours after the arrival of any coasting ship at the port or place of discharge and before any goods be unladen the transire shall he delivered to the Comptroller or other proper officer, who shall note thereon the date of delivery, and if any goods shall be unladen contrary hereto the master shall forfeit the sum of one hundred dollars, and if any goods shall be laden on board any ship and carried coastwise, or be brought to any port in the colony for that purpose, or having been brought coastwise shall be unladen in any such port or place contrary to the Customs Ordinance such goods shall be forfeited.

Repeal of Ord. 7 of 1884 s. 148 and new section enacted in lieu.

24. Section one hundred and forty-eight of the said Ordinance is hereby repealed and the following section shall be inserted in the said Ordinance in lieu thereof :—

Rights of warehouse keeper.

148.—(1.) Whenever goods are placed in any Colonial Bonded Warehouse or in the custody of any Warehouse-keeper under the authority of the Customs Ordinances, the Comptroller, Sub-Comptroller, or Warehouse-keeper shall be entitled to rent in respect of the same and such rent shall be due and payable at the time the goods are entered for home use or for exportation or at the time the goods fall due to be re-warehoused under the provisions of section eighty-three of this Ordinance.

(2.) If any such rent is not duly paid the Comptroller, Sub-Comptroller, or Warehouse-keeper, as the case may be, may cause the goods in respect of which such rent is due to be sold, after one month's notice in the *Official Gazette* giving the marks, numbers, importing ship, and importer's name if known, with all convenient speed, by public auction, with or without the consent of any person claiming any charge or lien thereon, and the proceeds shall be applied, first, to the payment of the duties due in respect of such goods, and, next, of the rent and other charges, and the overplus, if

Digitized by Google

any, shall be paid to the owner of the goods, upon his written application requesting the same provided such application be made within one year from the date of the sale.

25. The following provision is hereby added at the end of sub-section (3) of section one hundred and sixty-three of the said Ordinance :— Amendment of Ord. 7 of 1884 s. 163.

" Provided that in the case of a seizure of dutiable goods made under this sub-section the duty on which does not exceed the sum of ten dollars the Comptroller shall have power to offer the offender the option of being prosecuted before a Stipendiary Magistrate or of forfeiting the seized goods together with a sum equal to treble the duty-paid value of the goods seized."

26. The First Schedule to the said Ordinance is hereby repealed and the first schedule to this Ordinance shall be taken and read in lieu thereof and shall be deemed to be the First Schedule to the said Ordinance. Repeal of Schedule I to Ord. 7 of 1884 and new Schedule I enacted in lieu.

27. The Second Schedule to the said Ordinance is hereby repealed and the Second Schedule to this Ordinance shall be taken and read in lieu thereof and shall be deemed to be the Second Schedule to this Ordinance. Repeal of Schedule II to Ord. 7 of 1884 and new Schedule II enacted in lieu.

28. The sections of the said Ordinance mentioned in the Third Schedule to this Ordinance are hereby repealed to the extent specified in the second column of that schedule. Repeal.

29.—(1.) In this Ordinance and in the Customs Ordinance, 1884, the words " Officer of Customs " include any Commissary of Taxation or Assistant Commissary. Interpretation of terms

(2.) In this Ordinance the words " the said Ordinance " mean the Customs Ordinance, 1884.

30. This Ordinance may be cited as the Customs Ordinance, 1884, Amendment Ordinance, 1911, and shall be construed as one with the Customs Ordinance, 1884. Short title.

SCHEDULES.

THE FIRST SCHEDULE.

TABLE OF PROHIBITIONS AND RESTRICTIONS INWARDS.

GOODS PROHIBITED TO BE IMPORTED.

1. Books wherein the copyright is subsisting, first composed, or written, or printed in the United Kingdom, and printed or reprinted in any other country and named in any printed list of such books made by the Commissioners of His Majesty's Customs, not being foreign reprints imported according to the provisions of the Books (Foreign Reprints) Importation Ordinance, 1851. No. 3 of 1851.

2. Coin, viz., false money or counterfeit sterling.

Digitized by Google

3. Coin, silver, of the realm, or any money purporting to be such, not being of the established standard in weight or fineness.

4. Indecent or obscene prints, paintings, photographs, books, cards, lithographic or other engravings, or any other indecent or obsence articles.

5. All goods which if sold would be liable to forfeiture under the Merchandise Marks Ordinance No. 2 of 1888, and also all goods of foreign manufacture bearing any name or trade mark being or purporting to be the name or trade mark of any manufacturer, dealer or trader in the United Kingdom, unless such name or trade mark is accompanied by a definite indication of the country in which the goods were made or produced.

6. Clocks and watches not manufactured in the United Kingdom, or any other article of metal impressed with any mark or stamp representing or in imitation of any legal British assay, mark, or stamp, or purporting, by any mark or appearance, to be of the manufacture of the United Kingdom.

7. Infected cattle, sheep, or other animals, or the carcases thereof, and hides, skins, horns, hoofs, or any other part of cattle or other animals, which the Governor-in-Council may, by Order, prohibit in order to prevent the dissemination of any contagious distemper.

GOODS THE IMPORTATION OF WHICH IS RESTRICTED.

8. Spirits (not being cordials, or perfumed or medicinal spirits), except in ships of thirty-five tons burden at least, and in casks or other vessels capable of containing liquids, each of such casks or other vessels being of the size or content of fifteen gallons at the least, and duly reported, or except in cases of glass or stone bottles capable of containing in the whole not less than one gallon and a half or of not less than two demijohns capable of containing each not less than one gallon and forming part of the cargo of the importing ship, and duly reported. Provided that packages of less capacity than the aforegoing may be imported under such approved regulations as may be made from time to time by the Comptroller.

9. Tobacco, cigars, cigarillos or cigarettes, and snuff except into ports approved by the Governor-in-Council for the importation and warehousing thereof and except in ships of not less than thirty-five tons burden, and except in whole and complete packages each containing not less than twenty pounds net weight, and duly reported; provided that packages of less weight than twenty pounds net may be imported under such approved regulations as may be made from time to time by the Comptroller.

10. Opium, except in ships of at least one hundred and twenty tons burden, and except in packages each containing not less than twenty pounds net weight and forming part of the cargo, and duly reported.

11. Ganje, charas, bhang, and cannabis indica, or any preparation or mixture thereof, except in ships of at least one hundred and twenty tons burden, and except in packages each containing not less than twenty pounds net weight duly reported, and under such regulations as may be approved by the Governor-in-Council.

12. Wine, except into such ports as may be approved for the importation thereof by the Governor-in-Council, in ships of not less than thirty-five tons burden, and in casks or other vessels of a capacity of not less than fifteen gallons, or bottled and packed in cases, each case to contain not less than one and a half gallons; provided that packages of less capacity than the aforegoing may be imported under such approved regulations as may from time to time be made by the Comptroller.

Digitized by Google

THE SECOND SCHEDULE.

FORM NO. 1. Section 39.

REPORT.

If Sailing Vessel or Steamer.

Rotation No. .....

Official No. .....

Number of Register.....

Date of Registry .....

No of Boats..... ....

Port of.....

Ship's Name.	Tonnage.	British or Foreign: if British, Port of registry; if Foreign, country to which she belongs.	Number of Crew.		Name of Master and whether a British or Foreign Subject.	Port or Place from whence arrived.
			British Seamen.	Foreign Seamen.		
		Total ...				

CARGO.

Name or names of place whereladen in order of time.	Marks.	Nos.	No.	Packages and descriptions of goods, particulars of goods stowed loose intended to be imported at this port. (Spirits, Tobacco, Cigars, Cigaretto, Snuff, Opium, Gange, Charas, Bhang and Cannabis Indica must be specifically reported.)	No. of Bill of Entry.	Goods (if any) to be transhipped or to remain on for exportation.	Name of Consignee.

Digitized by Google

STORES.

Surplus Stores remaining on board, viz. :—.....

Number of Passengers (if any).....

Live Stock (if any).....

At what Station lying.....

Agent's Name and Address.....

I declare the above is a just report of my Ship and of her lading, and that the particulars therein inserted are true to the best of my knowledge, and that I have not broken bulk or delivered any Goods out of my said Ship since her departure from.....the last foreign place of loading.

Signed and declared this .....day of.....19.....

in the presence of.....

Comptroller.

.....

Master.

(SEC. 44, ORD. 7 OF 1884)

*I, ..., Master of the within-described Vessel, hereby nominate and appoint.....of..... to be and act as my Agent in all matters relating to the inward report of the said Ship, its Cargo and Stores, required by me in that respect by the Customs Ordinances holding myself responsible for his acts in such matters.

.....Signature of Master.

Signed and declared this.....day of.....19 ....

in the presence of.....

Officer of Customs.

---

* This Declaration not required when Master reports in person.

Digitized by Google

FORM NO. 2. Section 49.

ENTRY FOR USE IN THE COLONY

(FOR GOODS EX SHIP LIABLE TO SPECIFIC DUTY.)

No..... (If Post) Prime Entry No. dated 19

Port of Importation Importer's Name.....

Ship's Name.	Master's Name.	Date of Report.	Port or Place Whence Imported.

Record of Examinations.	Marks.	Nos.	Number and description of packages and description of goods in accordance with official import list.	Quantity.	Country of Origin.	Value of goods.		Amount of duty.	
							c.	$	c.
					Total value	$			
						Total amount of duty payable on this entry		$	

Total duty (in words).....dollars.....

I declare the above particulars to be true.

Dated this day of 19

(Signed)

Importer or his Agent.

Declared before me

Comptroller of Customs.

Digitized by Google

Section 49.

FORM No. 2.

ENTRY FOR USE IN THE COLONY.

(FOR GOODS EX SHIP LIABLE TO AD VALOREM DUTY.)

No..... (If Post) Prime Entry No. dated 19

Port of Importation Importer's Name .....

Ship's Name.	Master's Name.	Date of Report.	Port or Place Whence Imported.

Record of Examinations.	Marks and Nos.	Number and description of packages and description of goods in accordance with official import list.	Country of Origin.	(1) Value for duty. $	c.	Amount of duty. $	c.
Total No. of Packages in words.			Total value $				

Total amount of duty payable on this Entry $

I declare the above particulars to be true, the total amount of *value* on which duty is payable being (2)..... Dated this day of 19 .

Declared before me (Signed)

Importer or his Agent.

Comptroller.

(1) For tariff valuation see the Customs Duties Ordinance.
(2) Here insert value in words.

Digitized by Google

FORM No. 4. Section 51.

ENTRY FOR WAREHOUSING.

No..... .....

Port of Importation..... Importer's Name .....

Ship's Name.	Master's Name.	Date of Report.	Port or Place whence imported.

Marks.	Nos.	Number and description of packages and description of goods in accordance with Official Import List.	Country of Origin.	Quantity.	Value. $	Value. C.
Total No. of packages in words:						

I enter the above goods to be warehoused at ..... and I declare the above particulars to be true.

Dated this day of 19 .

(Signed)

Importer or his Agent.

Signed and declared in the presence of

Comptroller.

Digitized by Google

SEC. 55.

FORM NO. 5.

ENTRY BY BILL OF SIGHT.

Port of..... .....Importer..... .....

Ship's Name.	Master's Name.	Date of Report.	Port or Place whence imported.

Marks.	Numbers.	Number of packages with the best description of the goods the importer is able to give.

I, , the Importer or Agent of the importer of the goods abovementioned, do hereby declare that I have not and that to the best of my knowledge he has not received sufficient Invoice, Bill of Lading or other Advice from whence the quantity, quality, or value of the goods abovementioned can be ascertained.

(Signed).....
Importer or his Agent.

(Signed).....
Collector.

For perfect Entry see back.]

Digitized by Google

PERFECT ENTRY.

DUTIABLE GOODS.

Marks.	Nos.	Number of packages, quantities and description of goods as per Official import list.	Country of Origin.	Value of Goods.		Amount of Duty.	
				Specific Duties. $ c.	*Ad Valorem.* $ c.	$	c.
			Total amount of duty payable on this Entry			$	

I, , do hereby declare that I am importer or Agent of the goods described in this Bill of Entry and that I declare the true value of the said goods to be as stated above, the total amount of value on which duty is payable being,

Dated this day of 19

Importer or Agent.

Comptroller.

FREE GOODS.

No.....

Marks.	Nos.	Number of packages quantity and description of goods as per official import list.	Country of Origin.	Value.	
				$	c.

I enter the above goods as free of duty and declare the above particulars to be true.

Dated this day of 19

Importer or his Agent.

Comptroller.

Digitized by Google

Section 62.

FORM No. 6.

ENTRY FOR FREE GOODS

Port of

Importer's Name

Ship's Name.	Master's Name.	Date of Report.	Port or place whence imported.

Record of Examinations.	Marks.	Numbers.	Number of packages and description of goods in accordance with official import list.	Country of origin.	Quantity.	Value of Goods. $	c.
Total number of packages in words ...							

I enter the above goods as free of duty, and declare the above particulars to be true.

Dated this day of 19

Importer or his agent.

Comptroller

Digitized by Google

FORM NO. 10. Section 108.

SHIPPING BILL FOR DRAWBACK GOODS.

Port of Exporter

Ship's Name.	Master's Name.	Port or place of destination.

Marks.	Nos.	Number and description of packages, quantity and description of goods.	Ship and number and date of Entry on which duty paid.	By whom imported.	Value. $	Value. c.	Amount of drawback claimed. $	Amount of drawback claimed. c.

Total number of packages in words.

I, do hereby declare that the above particulars are correct and that the said goods are in the packages in which they were originally imported and that the full duties have been paid upon the goods described.

.....Exporter or his Agent.

.....Comptroller.

Dated this day of

Received the above-mentioned packages on board this ship 19

Particulars of Examination and Certificate of shipment to be inserted here.

.....Master or Mate.

.....Counter signature of Customs Officer.

.....Export Officer.

[See back hereof.

Digitized by Google

NOTICE OF EXPORTATION FOR DRAWBACK GOODS.

Notice is hereby given by M of
remove by bound to
for exportation on board the ship the goods described on the other side
hereof to be landed there within days.

.....Signature of Exporter or his Agent.

---

*TRANSFER ORDER.

All rights under this warrant transferred to the order of Exporters.

(Signed)..... .....
Importer or his Agent.

* To be crossed out if not required.

EXPORTERS DECLARATION.

(Section 117 of 7 of 1884.)

declare that the goods mentioned on the other side hereof have been actually exported and have not been re-landed in any part of this Colony, and are not intended to be so re-landed.

.....
Signature of Exporter or his Agent.

Dated this day of 19

Digitized by Google

FORM NO. 11. Section 108.

CERTIFICATE FOR DRAWBACK.

I of having given the necessary bond and entered outwards in the ship Master for the under-mentioned goods I hereby apply for the drawback due thereon and I declare that at the time of entry of the goods undermentioned, I am the person entitled to drawback thereon.

Marks and number.	Description of packages.	Description of goods.	Weight of contents.	Rate of duty.	Amount of Drawback claimed.

.....
Exporter or his agent.

I hereby certify that the bond has been given and the goods entered outwards (Sec. 107 of Ordinance 7 of 1884).

19

.....
Comptroller.

I certify that the abovementioned goods have been shipped in my presence.

.....
Export Officer.

The drawback on the goods mentioned above amounts to dollars cents, and is the person entitled to receive such drawback.

$

.....
Comptroller.

(N.B.—No drawback allowed upon the exportation of any goods shall be paid after the expiration of twelve months from the date of the shipment of such goods. (Section 117 of Ordinance 7 of 1884.)

RECEIVER GENERAL'S OFFICE.

Received from the Receiver General the sum of dollars cents in payment of the within drawback.

Digitized by Google

Section 110.

FORM NO. 12.

SHIPPING BILL.

FOR GOODS FROM A BONDED WAREHOUSE.

Port of.....Warehouse.....

Exporter.....Number of Export Warrant.....

Month and year.....19.....

Export Ship.....Master.....for.....

Station where lying.....conveyance.....

.....

Exporter or Agent.

Marks.	Nos.	Final destination of goods.	Number of Packages.	Description of packages, quantity and description of Goods.	Value. $	Value. c.
Total number of packages in words.				.....* Officer. .....Date.		

I declare the above account to be correct.

.....

Exporter or Agent.

Dated this day of 19

Received on board the above-mentioned packages.

.....

Master or Mate.

Particulars of Examination and Certificate of shipment to be inserted here.

.....Export Officer.

.....

Counter-signature of Customs Officer.

* To be signed by the Officer in charge of Warehouse Accounts.

Digitized by Google

FORM No. 13.

SPECIFICATION OF BRITISH MANUFACTURES OR OF FOREIGN GOODS FREE OF DUTY, OR ON WHICH ALL DUTIES ARE PAID AND ARE NOT TO BE DRAWN BACK.

Section 112.

Port of _____

Exporter _____

Address _____

Ship's Name.	Master's Name.	Destination of Ship.	Destination of Goods.	Date of final clearance of Ship.

Marks.	Nos.	Number and description of packages; quantity and description of goods.	Country of Origin.	Value.
			Total ...	

I declare the value of the above-mentioned goods to be described, and that the quantities and description are correctly stated.

Dated 19

Exporter or his Agent.

Countersigned,

Officer of Customs.

(*For declaration by the Master, Owner, or Agent of Exporting Ship, see below.*)

DECLARATION OF THE MASTER, OWNER, OR AGENT OF THE EXPORTING SHIP. Sec. 112 s.s. 1 of Ord. 7 of 1884.)

I, _____, declare that the goods within-mentioned have been duly shipped on board the Ship _____ bound to _____

Dated this _____ day of _____ 19

Signature of Master, Owner, or Agent.

Digitized by Google

Section 112.

FORM No. 14.

SPECIFICATION FOR PRODUCE OR MANUFACTURES OF THE COLONY FREE OF DUTY.

Exporter.....

Port of..... Address.....

Ship's Name.	Master's Name.	Destination of Ship.	Destination of Goods.	Date of Final Clearance of Ship.

Marks.	Numbers.	Number and Description of Packages; Quantity and description of Goods.	Value.

I declare the particulars set forth to be true.

.....
Exporter or Agent.

Dated this day of

Countersigned.....
Officer of Customs.

(*For declaration by the Master, Owner, or Agent of Exporting Ship, see below.*)

DECLARATION BY MASTER, OWNER, OR AGENT OF THE EXPORTING SHIP. (SEE SUB-SECTION 1 OF SEC. 112 OF 7 OF 1884.)

I, ...declare that the goods within-mentioned have been duly shipped on board the ship .....

.....bound to.....

Dated this day of 19

.....
Signature of Master, Owner, or Agent.

Digitized by Google

FORM No. 16. Section 121.

STORES CONTENT AND VICTUALLING BILL.

Port of.....No.....

Bonded and drawback stores in the.....

.....Master for.....Tons.....

No. of crew.....No. of passengers.....

			Net quantities taken on board.
Spirits	Brandy	Gallon.	
	Geneva	,,	
	Rum	,,	
	Whisky	,,	
	Spirits, sweetened	,,	
	Spirits, other	,,	
	Wine	,,	
	Beer	,,	
	Tea	lb.	
	Coffee	,,	
	Tobacco, manufactured	,,	
	Cigars	,,	
	Cigarettes	,,	
	Fruit, dried		
	Sundries		
	Surplus stores		

Examined and cleared this day of 19

Custom House,

(Signed).....
Comptroller of Customs.

STORES REQUEST.

To the Comptroller of Customs,

I request to be allowed to ship the within mentioned stores for use of *passengers and crew of the vessel

Witness:

.....Master.

.....

Officer of Customs Date

* To be crossed out if not required.

MASTER'S DECLARATION.

I , Master of the abovenamed vessel, do declare that the particulars set forth on the other side hereof are true and correct and that all the requirements of the Merchants Shipping Acts respecting outward bound ships have been duly complied with. (Sec. 121, s. s. 3.)

.....Master.

Signed and declared this day of 19
in the presence of

.....
Comptroller or other Proper Officer.

Digitized by Google

Section 123.

FORM No. 17.

ENTRY AND CONTENT OUTWARDS,

AND

MASTER'S DECLARATION FOR VESSELS WITH CARGO.

Port of..... Rotation No.....

Ship's Name.	Tonnage.	If British port of registry, if foreign Country.	No of Crew.	Name of Master.	Number of Passengers or Troops.	Port or Place of Destination.

Colonial Produce and Manufactures not dutiable.	British and Foreign Goods free of Duty or Duty paid and not for drawback.	Drawback and restricted Goods.	Warehouse Goods.

I,....., Master of the above-named vessel, do declare that the above content is a true account of all the goods shipped, as intended to be shipped on board the above-named ship, and correct in all particulars

I hereby nominate and appoint.....of.....to be and act as my Agent in all matters relating to the Clearance of the said Ship required of me in that respect by the Customs Ordinances, holding myself responsible for his acts in such matters.

Signed and declared this.....day of.....19.....
in the presence of.....

Date of Clearance..... .....

Comptroller. Master.

Clearing Officer.....

Digitized by Google

FORM NO. 18. Section 187.

CLAIM FOR RESTORATION OF SEIZED GOODS.

BRITISH GUIANA.

IN THE SUPREME COURT (CIVIL JURISDICTION)

OR

IN THE STIPENDIARY MAGISTRATE'S COURT FOR DISTRICT.

IN the matter of the Seizure of [enumerate in detail the things seized, stating kind, quality, quantity, marks, numbers, and all other particulars by which the things may be distinguished and identified] on the day of 19 , by then being [state office or capacity of seizing officer] at in the County of for an alleged infraction of the Customs Ordinances [or as the case may be.]

I [or we] [state residence and occupation, and whether claim is made as master, owner or attorney] do hereby make claim for restoration of the said things hereinbefore enumerated, with costs.

Dated this day of 1

(Signed)

Master [or owner or attorney.]

Digitized by Google

Section .

FORM NO. 19.

TRANSIRE.

Port of

Name of ship.	Tonnage.	Port of Registry.	Master.	Whither bound.

Warehoused goods other (than rum) removed under bond.	Rum removed under bond.	Goods free of duty and duty paid.

Whether carrying passengers.

I. Master of do hereby declare the above to be true

Dated 19

.....Master.

.....Officer of Customs.

THE THIRD SCHEDULE.

REPEAL.

Section of Ordinance repealed.	Extent of Repeal.
S. 45	The words " or consignee thereof or the agent of the owner of a steamship as the case may be."
S. 53	The words " on permit being granted by the Comptroller for that purpose."
S. 54	The whole.
S. 57	The proviso at the end.
S. 93	The second proviso.
S. 114	All words after the word " therein" in the fifth line of sub-section (1.)
S. 123	The words " not being a steamship allowed to land goods without first making a report " in sub-section (1.)
S. 125	The whole.
S. 128	The words " and the agent of the owner by whom the ship ought to have been cleared."

Digitized by Google

151. 4th April, 1911.

HIS Excellency the Governor has been pleased to appoint the following Registering Officers for the undermentioned Electoral Districts :—

Edmund Jeffrey Macquarrie, Esquire, B.A., LL.B., Acting Stipendiary Magistrate, South Essequibo Judicial District, to be Registering Officer for Electoral District No. 2—the South Eastern Division of Essequibo.

William James Gilchrist, Esquire, Acting Stipendiary Magistrate, Berbice Judicial District, to be Registering Officer for Electoral District No. 3—the County of Berbice, exclusive of the Town of New Amsterdam.

Jacobus Kerr Darrell Hill, Esquire, Stipendiary Magistrate, Georgetown Judicial District, to be Registering Officer for Electoral District No. 4—the City of Georgetown.

The following are the Registering Officers for the several Electoral Districts of the Colony :—

ELECTORAL DISTRICT.	REGISTERING OFFICER.
Electoral District No. 1—The Eastern Division of Demerara.	Edmund Arthur Bugle, Esquire, B.A., Stipendiary Magistrate, East Coast Demerara Judicial District.
Electoral District No. 1—The Western Division of Demerara.	John Brumell, Esquire, Stipendiary Magistrate, West Coast Demerara Judicial District.
Electoral District No. 2—The North Western Division of Essequebo.	Walter Edmund Roth, Esquire, M.R.C.S., L.R.C.P., Stipendiary Magistrate, Pomeroon Judicial District.
Electoral District No. 2—The South Eastern Division of Essequebo.	Edmund Jeffrey Macquarrie, Esquire, B.A., LL.B., Acting Stipendiary Magistrate, South Essequebo Judicial District.
Electoral District No. 3—The County of Berbice, exclusive of the Town of New Amsterdam.	William James Gilchrist, Esquire, Acting Stipendiary Magistrate, Berbice Judicial District.
Electoral District No. 4—The City of Georgetown.	Jacobus Kerr Darrell Hill, Esquire, Stipendiary Magistrate, Georgetown Judicial District.
Electoral District No. 5—The Town of New Amsterdam.	Edward Rosebery Anson, Esquire, Stipendiary Magistrate, Berbice Judicial District.

By Command,

CHARLES T. COX,
Government Secretary.

Digitized by Google

152. 4th April, 1911.

TENDERS will be received at the Government Secretary's Office up to 12 o'clock, noon, on the 27th day of April, 1911, for reproducing from the *Gazette*, in a newspaper to be published in the county of Berbice, and having an average circulation of not less than 500 copies per issue, for a period of two years from the 1st day of July, 1911, the following classes of advertisements relating particularly to the County of Berbice :—

(*a*) Executive Council Notices ;
(*b*) Court of Policy Notices ;
(*c*) Government Notices by whatever Department of Government issued :
(*d*) Proclamations ;
(*e*) Electoral Notices ;
(*f*) Transports and Mortgages ; and
(*g*) The Annual Reports and Statements of the Mayor and Town Council of New Amsterdam.

By Command,

CHARLES T. COX,
Government Secretary.

Government Notices

GOVERNMENT SECRETARY'S OFFICE,
Georgetown, Demerara,
153. 4th April, 1911.

REFERRING to Government Notice No. 146 of the 27th September last, His Honour John Edwin Hewick, Senior Puisne Judge, has returned to the Colony from leave of absence and resumed the duties of his office on the 1st instant.

154. 4th April, 1911.

HIS Excellency the Governor has been pleased to accept the resignation by Charles Gray Howick Davis, Esquire, Chief Clerk, Audit Office, of his appointment as a member of the Board of Poor Law Commissioners.

155. 4th April, 1911.

HIS Excellency the Governor has been pleased to appoint Ernest Daniel Rowland, Esquire, M.B., C.M., Edin., Resident Surgeon, Public Hospital, Georgetown, to be a member of the Board of Poor Law Commissioners in the vacancy caused by the resignation of Charles Gray Howick Davis, Esquire.

By Command,

CHARLES T. COX,
Government Secretary.

Registrar's Notices.

BRITISH GUIANA.—REGISTRAR'S OFFICE.

WHEREAS the following account has been rendered to this office, viz., the account and vouchers of Joseph Bernard Pairaudeau, administrator of the property of the estate of Pang-a-Mong, deceased, for a period from the 13th January, 1909, to the 19th October, 1910.

NOTICE is hereby given to all parties interested that the said account and vouchers will remain at this office for the space of three weeks from the 15th day of March, 1911, and all parties interested having objections to the said account and vouchers must state the same in writing during office hours within the said period of three weeks, after the expiration of which the said account and vouchers will be submitted to the Accountant of Court for examination and report.

Georgetown, Demerary, this 14th day of March, 1911.

L. C. DALTON,
Registrar.

BRITISH GUIANA.—REGISTRAR'S OFFICE.

WHEREAS the following account has been rendered to this office, viz., the account and vouchers of Frederick James Bankart and John Bridges Laing, administrators of the estate of A. W. Perot, decd., for a period from 26th Ma , 1909, to 25th January 1911.

NOTICE is hereby given to all parties interested that the said accounts and vouchers will remain at this office for the space of three weeks from the 11th day of March, 1911, and all parties interested having objections to the said account and vouchers must state the same in writing during office hours witthin the said period of three weeks, after the expiration of which the said account and vouchers will be submitted to the Accountant of Court for examination and report.

Georgetown, Demerary, this 10th day of March, 1911.

L. C. DALTON,
Registrar.

REGISTRAR'S OFFICE,
British Guiana,
5th April, 1911.

In the matter of the application by William Henning, of Lahaina, Island of Maui, Hawaii Territory, United States of America, Sugar Boiler, for a patent for his invention for "Process of manufacturing Sugar."

I DO hereby intimate to all to whom it may concern that on the 31st day of March, 1911, I accepted a complete specification of the said invention by the said applicant, the said William Henning, and that any person may, within two months from the date of this advertisement of my acceptance of the said complete specification, give notice in writing at the Registrar's Office aforesaid of opposition to the grant of the said patent in terms of section 10 (1) of the Patents Ordinance, 1902.

L. C. DALTON,
Registrar.

Digitized by Google

Judicial Notices

SUPREME COURT OF BRITISH GUIANA.

COUNTY OF DEMERARA.

GENERAL CIVIL JURISDICTION.

HEARING LIST.

THE following actions are fixed for hearing on the undermentioned dates:—

Plaintiffs.	Defendants.	Nature of Claim.
TUESDAY, 11TH APRIL, 1911.		
HING CHEONG & Co., LTD. (In Liquidation.) Nunan, Solicitor General. King, Solicitor.	JOHN TAT AND WM. MAN-SON-HING. Cox, Counsel. Cameron, Solicitor for John Tat. (MAN-SON-HING in default of filing defence.)	$3,231.55—goods sold and delivered.
WEDNESDAY, 12TH APRIL, 1911.		
HING CHEONG & CO., LTD. Sherlock, Counsel. King, Solicitor.	WM. MAN-SON-HING. In default of filing defence.	$16,052.27 part of an amount due under an agreement.

L. C. DALTON,
Registrar.

Registrar's Office of British Guiana, Georgetown, Demerara, this 4th day of April, 1911.

LIMITED JURISDICTION.

HEARING LIST.

THE following actions are fixed for hearing on the undermentioned dates:—

Plaintiffs.	Defendants.	Nature of Claim.
WEDNESDAY, 19TH APRIL, 1911.		
MADHO. J. S. McArthur, Counsel. A. McL. Ogle, Solicitor.	A. VAN SCHAKWYCK. A. B. Brown, Counsel. E. A. W. Sampson, Solicitor.	$100 as damages and pecuniary compensation for trespass to lands at Mes Delices, Canal No. 1, West Bank, Demerara.
MOONGRO DAS. F. G. Woolford, Counsel. E. A. W. Sampson, Solicitor.	LALLA AEER. Wm. M. Payne, Counsel. A. McL. Ogle, Solicitor.	$405 damages.
FRIDAY, 21ST APRIL, 1911.		
H. H. LAURENCE. H. H. Laurence, Counsel. R. Dinzey, Solicitor.	W. T. JOHNSON, J. J. Nunan, Counsel. Jos. A. King, Solicitor.	$1,103 04: Pro. Note made by defendant and to foreclose mortgage dated 5th Dec., 1908.
MONDAY, 24TH APRIL, 1911.		
W. E. DAVIS. A. B. Brown, Counsel. A. De Weever, Solicitor.	DAVID FOO. P. N. Browne, Counsel. F. Dias, Solicitor.	$1,000 as damages for injuries done to plaintiff's wife.
TUESDAY, 25TH APRIL, 1911.		
JOHN GROSVENOR. P. N. Browne, Counsel.	HENRIETTA HOOPER, for self and as guardian of her minor children. R. S. E. Hodgson, Solicitor.	Opposition to execution sale.

L. C. DALTON,
Registrar.

Registrar's Office of British Guiana, Georgetown, Demerary, this 4th day of April, 1911.

APPELLATE JURISDICTION.

HEARING LIST.

THE following appeals are fixed for hearing on the undermentioned date:—

Appellants.	Respondents.
FRIDAY, 21ST APRIL, 1911.	
E. W. PHIPPS	HUBERT G. LEACH on behalf of Local Board of Guardians.
NATHAN BUNBURY. A. B. Brown, Counsel.	W. LATHAM. E. G. Woolford, Counsel.

L. C. DALTON,
Registrar.

Registrar's Office of British Guiana, Georgetown, Demerara, this 4th day of April, 1911.

Official Receiver's Notices.

BRITISH GUIANA.—IN THE SUPREME COURT.

In Insolvency No. 3 of 1911.

Re SAKULDEEP, Debtor.

NOTICE is hereby given that on the petition of William Fogarty, the Official Receiver was by an Order of the Supreme Court dated 17th March, 1911, constituted Interim Receiver of the property of the said Sakuldeep, of Aun's Grove, East Coast, Demerary, debtor.

W. A. PARKER,
Official Receiver.

Dated 21st March, 1911.

BRITISH GUIANA.

The Public Trustee Ordinance, 1910.

ESTATE OF BENJAMIN ELI COLAÇO BELMONTE, Deceased.

NOTICE is hereby given that on the application of Marguirite McKenzie Colaço Belmonte, as mother and natural guardian of Antoinetta Winifred Beryl Belmonte, legatee and universal heiress under the will of the said B. E. C. Belmonte, deceased, I have undertaken the administration of the estate of the above-named Benjamin Eli Colaço Belmonte, who died at Georgetown on the 14th day of December, 1899, testate, but whose estate is unrepresented by reason of the death of the Executor under the Will.

All creditors on the Estate are required to file their claims within three months from the date of the first publication of this Notice, at my office in the Victoria Law Courts, Georgetown.

W. A. PARKER,
Official Receiver, and
Public Trustee.

Dated 14th March, 1911.

Digitized by Google

BRITISH GUIANA—IN THE SUPREME COURT.

In Insolvency No. 5 of 1911.

Re MOOLA SING, Debtor.

NOTICE is hereby given that on the petition of Luigi Psaila, the Official Receiver was by an Order of the Supreme Court, dated 31st March, 1911, constituted Interim Receiver of the property of the said Moola Sing, of Maryville, Leguan, debtor.

W. A. PARKER,
Official Receiver.

Dated 4th April, 1911.

Electoral Notices.

ELECTORAL DISTRICT NO. 1.

WESTERN DIVISION OF THE COUNTY OF DEMERARA.

I, THE undersigned, duly appointed under the British Guiana Constitution Ordinance, 1891, Amendment Ordinance, 1909, to be Registering Officer for the Western Division of Electoral District No. 1 (County of Demerara), do hereby require every person in the said Division of the said Electoral District who may be entitled to vote at an election of a member of the Court of Policy or of a Financial Representative, to deliver or cause to be delivered to me, between the fifteenth day of April, and on or before the fifteenth day of May (both inclusive) of the present year, a notice of his claim to be registered as a voter, such notice to contain a full and sufficient description of his residence giving the number of lot and street in the village or town as the case may be.

But no person whose name is already on the Register of Voters in force under the said Ordinance for any Electoral Division or District shall be required to make any claim for registration so long as he retains the same qualification in respect of which he is registered.

The form prescribed by law on which such notice as aforesaid is to be given, as well as the form of notice of objection, &c., may be obtained from the police in charge of any Magistrate's Court-house within the abovenamed Division of Electoral District No. 1.

JOHN BRUMELL,
Registering Officer, Electoral District No. 1,
Western Division, County of Demerara.

20th March, 1911.

ELECTORAL DISTRICT NO. 1.

EASTERN DIVISION OF THE COUNTY OF DEMERARA.

I, THE undersigned, duly appointed under the British Guiana Constitution Ordinance, 1891, and all subsequent amending Ordinances thereto, to be Registering Officer for the Eastern Division of Electoral District No. 1, County of Demerara, do hereby require every person in the said Division of the said Electoral District who may be entitled to vote at an election of a member of the Court of Policy or of a Financial Representative, to deliver to me between the 15th day of April, 1911, and on or before the 15th day of May, 1911 (both days inclusive), a notice of his claim to be registered as a Voter, such notice to contain Christian names and surname of such applicant and a full and sufficient description of his residence giving the number of lot and street in the village or town as the case may be.

But no person whose name is already on the Register of Voters in force under the said Ordinance for any Electoral Division or District shall be required to make any claims for registration so long as he retains the same qualification in respect of which he is required.

The form prescribed by law on which notice as aforesaid is to be given, as well as the form of notice of objection, &c., may be obtained from the Police in charge of any Magistrate's Court-house within the abovenamed Division of Electoral District No. 1.

E. A. BUGLE,
Registering Officer, Electoral
District No. 1, Eastern Division,
County of Demerara.

27th March, 1911.

ELECTORAL DISTRICT NO. 3.

THE COUNTY OF BERBICE (EXCLUSIVE OF THE TOWN OF NEW AMSTERDAM).

I, THE undersigned, duly appointed under the Constitution Ordinance of 1891, to be Registering Officer for Electoral District No. 3, being the County of Berbice (exclusive of the Town of New Amsterdam), do hereby require every person in the said Electoral District who may be entitled to vote at the election of a Member of the Court of Policy, or of a Financial Representative to deliver, or cause to be delivered, to me, between the 15th day of April, and the 15th day of May, 1911 (both inclusive), a notice of his claim to be registered as a Voter.

No person, whose name is already on the Register of Voters in force under the said Ordinance for any Electoral District or Division shall be required to make any claim for registration, so long as he retains the same qualification.

The Form prescribed by law on which notice as aforesaid is to be given, may be obtained on application from the police in charge of the Magistrate's Court-rooms within the abovenamed Electoral District No. 3.

WM. J. GILCHRIST,
Stipendiary Magistrate.

Registering Officer, Electoral District No. 3
County of Berbice (exclusive of the Town of
New Amsterdam.)

New Amsterdam,
5th April, 1911.

ELECTORAL DISTRICT NO. 5, THE TOWN OF NEW AMSTERDAM.

I, THE undersigned, duly appointed under the Constitution Ordinance of 1891, to be Registering Officer for Electoral District No. 5, being the Town of New Amsterdam, do hereby require every person in the said Electoral District, who may be entitled to vote at an election of a member of the Court of Policy, or of a Financial Representative, to deliver or cause to be delivered to me, between the Fifteenth day of April and the Fifteenth day of May, 1911 (both inclusive), a notice of his claim to be Registered as a Voter.

No person whose name is already on the Register of Voters in force under the said Ordinance for the said Electoral District, shall be required to make any claim for registration so long as he retains the same qualification.

The form prescribed by law on which notice as aforesaid is to be given may be obtained on application from the police in charge of the Magistrate's Court Rooms within the abovenamed Electoral District No. 5.

E. R. ANSON,
Stipendiary Magistrate, Registering
Officer, Electoral District No. 5,
The Town of New Amsterdam.

New Amsterdam,
April 1st, 1911.

SOUTH EASTERN DIVISION OF ELECTORAL DISTRICT NO. 2, *I.E.* OF THE COUNTY OF ESSEQUEBO.

I, THE undersigned, duly appointed under the British Guiana Constitution Ordinance, 1891, to be Registering Officer of the above Electoral Division, do hereby require every person in the said Division who may be entitled to vote at the election of a member of the Court of Policy or of a Financial Representative, to deliver, or cause to be delivered, to me, on or before the fifteenth day of May of the present year, a notice, according to the Form contained in the First Schedule to the aforesaid Ordinance, of his claim to be registered as a Voter: Provided that no person whose name is placed upon the Register of Voters in force for any Electoral District or Division shall be required to make any claim for registration, so long as he retains the qualification in respect of which he is registered.

EDMUND J. MACQUARRIE,
Registering Officer Electoral District
No. 2, South Eastern Division.

Police.

NOTICE.

IN accordance with Section 77, Sub-Section 1, Ordinance 10 of 1891, the following unclaimed property at present lying at the undermentioned

Digitized by Google

stations will be sold at public auction for cash on the days and dates mentioned below unless previously claimed and ownership satisfactorily proved.

Persons wishing to inspect these articles can do so at any time up to the day of sale between the hours of 11 a.m. and 4 p.m.

All articles purchased must be removed the same day as the purchase is made.

A charge of 2% Church and Poor will be made.

At New Amsterdam, on Monday, 10th April, 1911, at 11 a.m., 3 sugar bags, 2 umbrellas, 2 silver-plated spoons, 4 cutlasses, 1 blanket, 1 piece cotton, 1 silver watch, 1 gipsy table, 1 box, 1 pair brown boots, 1 knife, 1 pair cycling shoes, 1 pair kid shoes, 1 cake soap, 1 box toilet soap, 1 razor, 1 single barrel gun, 1 umbrella, 1 part of a cycle, 1 axe, 1 Dutch pan, 1 piece muslin, 1 galvanized bath pan, 1 hat, 2 caps, 1 canister.

At Weldaad on 10th April, 1911, at 11 a.m.—1 male drawers.

At Reliance on Tuesday, 11th April, 1911, at 1 p.m. —1 cloth purse, 1 pocket knife and 1 brass chain.

At No. 51 on Tuesday, 11th April, 1911, at 1 p.m.— 1 pair silver bangles and 1 silver finger ring.

At Eliza and Mary on Wednesday, 12th April, 1911, at 11 a.m.—1 old serge blouse.

J. R. HILL,
Acting County Inspector.

Police Headquarters,
New Amsterdam,
24th March, 1911.

Licensing.

LICENSING MEETING.

GEORGETOWN JUDICIAL DISTRICT.

NOTICE is hereby given that a Special Licensing Meeting will be held in the Magistrate's Court Room, Georgetown, at 12 o'clock, noon, on Friday, the 14th day of April, 1911, for the purpose of considering an application from Joao Leandro D'Araujo for a certificate to obtain a Retail Spirit Shop Licence for premises situate at lot 36, Bourda, Georgetown.

Justices resident in the district are requested to attend at the time and place above-mentioned.

J. K. D. HILL,
Stipendiary Magistrate.

Georgetown,
1st April, 1911.

LICENSING MEETING.

GEORGETOWN JUDICIAL DISTRICT.

NOTICE is hereby given that a Special Licensing Meeting will be held at the Magistrate's Court Room, Georgetown, at 12 o'clock, noon, on Friday, the 14th day of April, 1911, for the purpose of considering an application from Francisco Gonsalves, Jr., for the transfer of his Retail Spirit Shop Licence for premises at lot No. 22, Stabroek, Georgetown, to Jose Vieira and Antonio Lewis Vieira.

Justices resident in the district are requested to attend at the time and place above-mentioned.

J. K. D. HILL,
Stipendiary Magistrate.

Georgetown,
3rd April, 1911.

Revenue Notice.

WEST BANK FISCAL DISTRICT.

NOTICE is hereby given that the Office of the Commissary for the West Bank Fiscal District will be at Vreed-en-Hoop.

LLOYD DORNFORD,
Commissary of Taxation,
West Bank Fiscal District.

3rd April, 1911.

Local Government Board Notices.

NOTICE is hereby given that the Local Government Board has appointed John Downer, Esquire, to be a Commissioner under the East Berbice Drainage Scheme in the room of Mr. D. W. A. McKinnon, deceased.

W. E. BELLAMY,
Acting Secretary to the Board, and
Inspector of Districts.

Local Government Board,
Georgetown, 3rd April, 1911.

HELENA COUNTRY DISTRICT.

THE Local Authority of the Helena Country District having prepared a Statement showing the value of such property as ascertained by the said Authority, notice is hereby given that the above-mentioned Statement can be seen at the Office of the Helena Country District.

W. E. BELLAMY,
Chairman, Local Authority of
Helena Country District, and
Acting Inspector of Districts.

Helena Country District,
East Coast, Demerara,
3rd April, 1911.

NOTICE is hereby given that the Local Government Board, at a meeting held on the 30th March, 1911, approved of the following assessment submitted to them by the Chairman of the East Berbice Drainage Commissioners. Details of the assessment may be obtained on application to B. Gainfort, Esquire, Chairman of the Commissioners.

W. E. BELLAMY,
Acting Secretary to the Board, and
Inspector of Districts.

Local Government Board,
Georgetown, 3rd April, 1911.

Assessment made to meet the cost of works, etc., required to be undertaken under the East Berbice Drainage Commissioners for the Financial Year ending the 31st day of March, 1912:—

Name of Estate.	Acres.	Assessment.
Ordnance Fort Lands ...	312	$ 37 44
No. 5, Bramfield ...	500	60 00
No. 7	500	60 00
No. 9, Lewis Manor ...	500	60 00
No. 11, Treurniet ...	500	60 00
No. 13, Hermitage ...	500	60 00
No. 15, Susannah ...	500	60 00
No. 17, Bohemia ...	500	60 00
No. 19, Kendalls ...	500	60 00
No. 21, Warren ...	500	60 00
No. 23, Dunrobin ...	500	60 00
No. 25, Industry ...	500	60 00
	5,812	$ 697 44

B. GAINFORT,
Chairman, East Berbice Drainage Commissioner.

New Amsterdam,
3rd April, 1911.

Revenue Notices.

THE label to be used for cycles for hire or for private use for the financial year 1911-1912, is a thin metal disc 2½ inches in diameter; one side being plain metal and the other side enamelled in dark blue, with the number of the label surmounted by the letter "P" in white thereon.

2. Labels for licences for the half-year ending 30th September, 1911, will be in accordance with the foregoing description, but without the lower segment of the disc.

3. The label shall be affixed on the right or off side of each bicycle or other cycle, to the spindle of the front wheel and shall be held in place by the nut which secures the spindle to the fork end, in such manner and position that the blue enamelled surface and number shall face outwards and be easily seen and read, on the right hand side of such cycle.

4. In the event of a label being lost and another label being issued in place thereof, such other label is a metal plate 5 inches in length by 3⅛ in breadth, one side being plain metal and the other side enamelled blue with holes in top corners.

5. Such other cycle label shall be affixed to the back part of the saddle of the bicycle or other cycle, in such a manner, that the

Digitized by Google

blue surface and number may be always seen and easily read.

6. The cycle label to be used by occasional cycles for the financial year 1911-1912, is a bright metal badge which shall be affixed to and carried on that part of the cycle known as the 'head" or "head socket." The labels are lettered "Cycle Occasional 1911-1912."

7. The cycle labels to be used by members of the Cycle Corps and on Government Cycles for the financial year 1911-1912, are bright metal badges which shall be affixed and carried on that part of the cycle known as the "head" or "head socket." The labels are lettered respectively, "Cycle Corps, British Guiana" and "Government Cycle, British Guiana."

8. Attention is directed to section 19 (4) of Ordinance 2 of 1861, which provides as follows:—

"Any Commissary of Taxation or Peace "Officer may seize any bicycle or other "cycle found in any place other than pri- "vate premises, and which has been used "without having affixed thereto as required "by law, a label issued for the current "financial year, and may remove and detain "the same until the person using the same "or suffering it to be used, has been pro- "ceeded against and the penalty, if any "incurred, has been duly paid or recovered "together with all costs of removal and "such c sts of removal may be recovered, "if not paid, as if the same formed part of "the penalty which the offender has been "sentenced to pay."

H. A. CAMERON,
Chief Commissary.

Chief Commissary's Office,
Hadfield Street, Georgetown,
28th March, 1911.

NOTICE is hereby given that all Inland Revenue Licences issued during the financial year 1911-1912, by the several Commissaries of Taxation, will be printed in black ink on buff paper bearing a circular embossed stamped of the following description:—In a circle the words "Government, British Guiana" with the words "Inland Revenue 1911-1912" surmounted by a "Crown" in the centre.

H. A. CAMERON,
Chief Commissary.

Chief Commissary's Office,
Hadfield Street,
Georgetown,
28th March, 1911.

THE Dog Label for the financial year 1911-1912, which should be attached to the collar of the dog licensed, is a white metal badge consisting of a padlock shape, with the following words embossed thereon:—

B G
(number)
1911-1912.

2. Attention is drawn to section 10 of Ordinance 2 of 1861, which provides as follows:—

"Every dog found in any place other "than private premises without having "round its neck a collar or label issued by "a Commissary of Taxation for the current "financial year may be destroyed by any "Officer of Police, Town Constable or Rural "Constable."

H. A. CAMERON,
Chief Commissary.

Chief Commissary's Office,
Hadfield Street,
Georgetown,
28th March, 1911.

Customs Notice.

THE attention of importers and owners of warehoused goods is directed to the last paragraph in section 61 of the Tax Ordinance, 1911, which provides that on and after the 1st April next, all imported goods not duly entered for home use, warehousing or transhipment within fourteen days from the date of landing, and all goods not taken out of Bond for consumption in the colony within fourteen days from the date of payment of duty, shall be subject to treble the storage rates specified in the section aforementioned.

J. M. REID,
Comptroller of Customs.

Custom House, Georgetown,
28th March, 1911.

Miscellaneous.

NOTICE.

ALL creditors of the Estate of David Young, deceased, are required to file their claims with the undersigned at the Office of Messrs. de Freitas, jnr., and Barnes, lot 15 and 16, America Street, Georgetown, within 3 (three) months from the date of the first publication of this notice and all parties indebted to the said estate are requested to make immediate payment.

MATTHEW ALEX. FRENCH,
Executor.

Demerary, 1st April, 1911.

NOTICE.

MEDICAL DEPARTMENT.

AN examination of candidates desirous of qualifying as Nurse-Midwives will be held at the Public Hospital, Georgetown, on Friday and Saturday, the 21st and 22nd April, 1911, at 11 a.m.

Candidates must produce proof of having:—

1. Had six months' training at a recognised school.
2. Been present and assisted at not less than nine confinements under the supervision of a duly registered medical practitioner.
3. Attended the prescribed course of lectures.

The subjects of examination will be:—

1. Midwifery.
2. Care of newly-born infants and young children, and nursing generally.
3. Elementary Pharmacy.

There will be a written, a practical and an oral examination in above subjects. Any candidate who fails to pass will be required to undergo such further period of study as the examiners may direct.

Notice of intention to attend the examination must be given to the undersigned not later than the 7th April, 1911. Such notice must be accompanied by the certificates of training, etc.

C. M. BURTON,
Secretary, Medical Board,

Public Hospital, Georgetown,
17th March, 1911.

NOTICE.

MEDICAL DEPARTMENT.

IN accordance with Ordinance No. 4 of 1893, there will be exposed for sale by auction at the Public Hospital, Georgetown, on Saturday, 15th of April, 1911, at 12, noon, the following:—

1 pair silver-plated ear-rings.
2 brass finger-rings.

J. E. GODFREY,
Surgeon General.

Surgeon General's Office,
Georgetown, Demerara,
25th March, 1911.

Digitized by Google

Town Hall.

NOTICE.

Georgetown, 7th April, 1911.

IN pursuance of the provisions of the 21st section of the Georgetown Town Council Ordinance, 1898, the following person whose name has been omitted from the list published, dated 25th February, 1911, has claimed to have his name inserted in said List as a Registered Voter in the election of Town Councillors for the undermentioned Wards of the City, the same is hereby published for general information.

J. BARRINGTON WOOLFORD,
Town Clerk.

No.	Date of Registration.	Surname and Christian Name.	Residence.	Nature of Qualification.	Local or other description of land, etc.	Appraised Value.
WARD NO. 7, BEING THE LACYTOWN WARD.						
	Jany. 30, 1911	DeCaires, Manoel	Georgetown	Transport	Lot 158, Lacytown	$ 2,200
WARD NO. 9. BEING THE STABROEK WARD.						
	Jany. 30, 1911	DeCaires, Manoel	Georgetown	Possession under the Will of his late father Joao DeCairos.	South ½ lot 8, Stabroek	$ 2,800
WARD NO. 12, BEING THE BOURDA WARD.						
	Jany. 30, 1911	DeCaires, Manoel	Georgetown	Possession under the Will of his late father Joao DeCairos.	East ½ lot 164, Bourda	$ 1,600

Digitized by Google

PUBLIC HOSPITALS.—BRITISH GUIANA.

RETURN FOR THE WEEK ENDING SATURDAY, 31ST DECEMBER, 1910.

HOSPITAL AT	Remaining from last week.			Admitted.			Discharged recovered.			Discharged for other causes.			Died.			Remaining at the end of the week.			Out-patients.		
	M.	F.	T.	M.	F.	T.	M.	F.	T.	M.	F.	T.	M.	F.	T.	M.	F.	T.	M.	F.	T.
Georgetown ...	255	169	424	170	107	277	61	36	97	69	27	96	22	10	32	273	203	476	238	233	471
New Amsterdam ...	78	52	130	40	19	59	18	14	32	9	5	14	4	3	7	87	49	136	135	149	284
Suddie ...	42	31	73	9	6	15	2	2	4	7	3	10	5	4	9	37	28	65	23	23	46
Bartica ...	2	...	2	3	1	4	1	...	1	...	...	...	...	...	...	4	1	5	2	10	12
Morawhanna ...	5	4	9	3	1	4	1	2	3	...	1	1	...	...	...	7	2	9	20	1	21
Potaro	2	...	2	1	...	1	...	...	...	2	...	2	...	...	...	1	...	1	16	7	23
Arakaka	2	...	2	2	...	2	1	...	1	2	...	2	...	...	...	1	...	1	12	5	17
Total ...	386	256	642	228	134	362	84	54	138	89	36	125	31	17	48	410	283	693	446	428	874
PUBLIC ASYLUMS.																					
Lunatic Asylum ...	469	293	762	5	...	5	...	...	...	...	...	...	2	...	2	472	293	765	...	...	...
Leper Asylum ...	301	131	432	1	1	2	...	...	...	...	...	...	...	1	1	302	131	433	...	...	...
Total ...	770	424	1,194	6	1	7	...	...	...	...	...	...	2	1	3	774	424	1,198	...	...	...

PUBLIC DISPENSARIES.

DISPENSARIES AT	OUT-PATIENTS.		
	M.	F.	T.
Georgetown No. 1 ...	14	29	43
Do. 2 ...	16	34	50
Do. 3 ...	14	35	49
Medical Station, Albouy's Town ...	10	14	24
Demerara River ...	2	...	2
Berbice do. ...	8	3	11
Upper Pomeroon River ...	4	6	10
Lower Pomeroon River ...	4	7	11
Moruca ...	3	9	12
Total ...	75	137	212

W. F. LAW, M.D., F.R.C.S.I.,
Acting Surgeon General.

GEORGETOWN, DEMERARA.—Printed and Published every *Wednesday and Saturday*, and on such Extraordinary Days as may be directed by His Excellency the Governor, by "The Argosy" Company, Limited, at their Office, Lot 35, Water Street Robb's Town. Subscription—Four Dollars per annum; Single Copies, 4 Cents each.—Wednesday, 5th April, 1911.

Digitized by Google

Vol. XXXIII. No. 29.

901

The Official Gazette

OF BRITISH GUIANA.

Published by Authority of His Excellency the Governor.

GEORGETOWN, SATURDAY, APRIL 8TH, 1911.

Government Notice.

GOVERNMENT SECRETARY'S OFFICE,
Georgetown, Demerara,
143. 31st March, 1911.

IN pursuance of section 128 of the Georgetown Town Council Ordinance, 1898, the Report of the Mayor and Town Council of the City of Georgetown for the year 1910, and the Estimate of Ways and Means for the current year, which have been laid before the Governor, are hereby published for general information.

By Command,

CHARLES T. COX,
Government Secretary.

To His Excellency Sir Frederic Mitchell Hodgson, K.C.M.G., Governor and Commander-in-Chief in and over the Colony of British Guiana, Vice-Admiral and Ordinary of the same, &c., &c., &c.

The Report of the Mayor and Town Council of the City of Georgetown respectfully sheweth—

That your Reporters in accordance with the provisions of the Georgetown Town Council Ordinance, 1898, have now the honour to transmit herewith for the information of Your Excellency the accounts of the Corporation for the year 1910 as follow:—

Statements A and B—Showing the funds of the Mayor and Town Council and the administration thereof from the 1st January to the 31st December, 1910, the former Statement comprising the sums voted and the actual sums expended, and the latter showing the estimated Ways and Means for the year 1910, and the actual yield of the items for the year.

Statement C—Is a recapitulation of Statements A and B.

Statement D—Cash Account of the Corporation for the year 1910.

Statement E—Showing the amount spent on account of Loan Bonds issued under Ordinance No. 1 of 1896, incorporated in Ordinance No. 25 of 1898.

Statement F—Is the Balance Sheet of the Corporation for the year ending 31st December, 1910.

Digitized by Google

The Estimate for the current year now submitted to Your Excellency amounts to $274,508 38. In it provision has been made for the requirements of the City, and for the re payment of instalments of loans, and interest on unpaid Capital falling due during 1911.

A Statement of the Ways and Means to meet such Estimate of $274,508 38, is herewith also submitted to Your Excellency.

All of which is respectfully submitted.

L.S.

(Signed) PHILIP NAT. BROWNE, Mayor.

do. J. BARRINGTON WOOLFORD, Town Clerk.

Georgetown, 14th March, 1911.

Digitized by Google

STATEMENT

OF THE FUNDS OF THE CITY OF GEORGETOWN AND THE ADMINISTRATION THEREOF BY THE MAYOR AND TOWN COUNCIL OF SAID CITY, BETWEEN THE 1ST JANUARY, 1910, AND THE 31ST DECEMBER, 1910, VIZ.:—

A.

ITEMS.	Sums Voted.		Sums Expended.		Unspent Balance.	Excess of Expenditure.	REMARKS.
		Total.		Total.			
BONDS REDEEMABLE—							
EAST DEMERARA WATER SUPPLY LOANS—							
(Ord. 12, 1884, Schedule III.)							
Portion due 31st Decr., 1910		$ 445 90					
(Ord. 12, 1884, Schedule IV.)							
Portion due 31st Decr., 1910		297 56					
(Ord. 9, 1886.)							
Portion due 30th June, 1910		62 94					
(Ord. 5, 1890.)							
Portion due 31st Decr., 1910		114 00					
Portion due 31st Decr., 1910		28 57					
Portion due 31st Decr., 1910		28 57					
Portion due 31st Decr., 1910		28 57					
NEW IMPROVEMENT LOAN—							
(Ord. 3 of 1888, now 25 of 1898, Sec. 180.)							
Portion due 30th June, 1910		12,000 00					
LOAN BONDS—							
(Ord. 1, 1896, and 25, 1898.)							
Portions due 1st October, 1910 ...		18,100 00	$ 31,106 11			$ 31,106 11	
INTEREST ACCOUNT—							
EAST DEMERARA WATER SUPPLY LOANS—							
(Ord. 12, 1884, Schedule III.)							
On $2,675 45 for 6 months to 30th June	$ 56 85						
On $2,675 45 for 6 months to 31st Decr.	56 85						
(Ord 12, 1884, Schedule IV.)							
On $1,785 42 for 6 months to 30th June	37 94						
On $1,785 42 for 6 months to 31st Decr.	37 94						
(Ord. 9, 1886.)							
On $1,196 01 for 6 months to 30th June	25 42						
On $1,133 07 for 6 months to 31st Decr.	24 08						
(Ord. 5, 1890.)							
On $570 00 for 6 months to 30th June	12 11						
On $570 00 for 6 months to 31st Decr.	12 11						
On $285 70 for 6 months to 30th June	6 07						
On $285 70 for 6 months to 31st Decr.	6 07						
On $342 84 for 6 months to 30th June	7 29						
On $342 84 for 6 months to 31st Decr.	7 29						
On $428 55 for 6 months to 30th June	9 11						
On $428 55 for 6 months to 31st Decr.	9 11						
		308 24		$ 308 24			
NEW IMPROVEMENT LOAN—							
(Ord. 3, 1888, now Ord. 25, 1898, Sec. 180.)							
On $36,000 00 for 6 months to 30th June	810 00						
On $24,000 00 for 6 months to 31st Decr.	540 00						
		1,350 00		1,350 00			
LOAN BONDS—							
(Ord. 1 1896, now 25, 1898.)							
On $256,000 00 for 6 months to 1st April	5,120 00						
On $256,000 00 for 6 months to 1st Octr.	5,120 00						
On $11,000 00 for 6 months to 1st April	192 50						
On $11,000 00 for 6 months to 1st Octr.	192 50	10,625 00	12,283 24	10,625 00			
On overdrafts B. G. Bank	...			834 42	13,117 66		834 42 Could not be estimated.
Carried forward	$ ...		$ 43,389 35		$ 44,223 77	$	$ 834 42

Digitized by Google

STATEMENT A.—(CONTINUED.)

ITEMS.	Sums Voted.		Total.	Sums Expended.		Total.	Unspent Balance.	Excess of Expenditure.	REMARKS.
Brought forward	$		$ 43,389 35	$		$ 44,223 77	$	$ 834 42	
CONSTABULARY—									
1 Sergeant	480 00			480 00					
1 Corporal	300 00			300 00					
1 Constable at Cumingsburg Market.	300 00			300 00					
5 Market Constables	1,300 00			1,296 38					
9 Ordinary Constables	1,944 00	4,324 00		1,899 30					
UNIFORMS—									
18 Sets Uniforms (including Constable at Abattoir)		378 00	4,702 00	383 31		4,658 99	43 01		
FIRE BRIGADE—									
PERSONAL EMOLUMENTS—									
1 Superintendent	960 00								
4 Inspectors of Police	1,440 00								
1 Engineer	600 00								
1 Assistant Engineer	432 00								
1 Sergeant-Major...	600 00								
1 Sergeant	432 00								
4 Corporals	1,344 00								
6 1st Class Privates	1,728 00								
6 2nd Class Privates	1,440 00								
32 3rd Class Privates	6,912 00								
2 Supernumerary Constables ...	480 00	16,368 00		16,319 00					
ALLOWANCES—									
House provided by Council for Superintendent—Rent	480 00			480 00					
N.C. Officers and Men	2,160 00	2,640 00		2,160 00					
SUNDRIES—									
Fire alarm Boxes	480 00			5 04					Freight returning sample Box and fittings.
Rental of Fire Stations	720 00			720 00					
Repairs to Engines and Painting ...	300 00			142 24					
Firewood and Coals	75 00			65 46					
Implements. Hose Reels, &c. ...	1,200 00			651 03					
Waste, Bathbrick, &c.	80 00			93 41					
Rental of Telephone	314 00			314 38					
Keep of Horses and Grooms' Wages	1,300 00			1,185 31					
Purchase and Repairs to Harness....	80 00			69 28					
Housing of Fire Brigade Implements	475 00			475 00					* Cost of Hose Reel Shed at Louisa Row amounted to $56.10 authorized 14. 2. 10.
Contingencies	240 00			* 395 28					
Veterinary Surgeon	120 00	5,384 00		120 00					
STEAM FLOATING ENGINE—									
1 Engineer	480 00								
2 Firemen...	540 00			900 00					
2 Deckmen	360 00								
Firewood and Coals	100 00			102 67					
Oil, Waste, Bathbrick, &c.... ...	80 00			24 64					
Miscellaneous	80 00			57 22					
Docking charges	200 00			288 71					Authorized 12.12.10.
Implements, Hose, &c.	500 00			287 18					
Insurance...	126 00			126 00					
Periodic Inspection "Vesta", Town Engines, &c.	240 00	2,706 00	27,098 00	240 00		25,221 85	1,876 15		
FLUSHING SCHEME—KINGSTON									
Pay of Ranger		146 00		146 00					
Concrete Walls for Stop-off ...		250 00		268 61					Excess passed 14.11.10
Contingencies, Weeding, &c. ..		50 00							
Repairing and Painting Watch House		50 00	496 00	40 77		455 38	40 62		
LIGHTING THE STREETS OF THE CITY—									
168 Arc and 116 Incandescent Lamps			17,881 50			17,879 46	2 04		
LAW EXPENSES—									
Annual retainer to Legal Adviser ...		240 00		240 00					
Occasional Legal assistance ...		100 00	340 00	53 32					Including cost of witnesses in several cases.
Cost in action, Farrell vs. Town Clerk		...		* 150 46		443 78		103 78	* Authorized 14 11. 10. Excess passed 28.12.10.
LOCAL SANITARY AUTHORITY—									
Lime and other Disinfectants ..		1,200 00		1,040 65					
Printing Books, Notices, &c. ..		100 00		114 46					
Incidental Expenses—"Clayton Fumigator"		25 00		2 88					
Incidental expenses under Food and Drugs Ordinance		25 00		14 48					
Probable cost 4 doz. Orderly Bins ..		150 00	1,500 00	142 22		1,314 69	185 31		
Carried forward	$	$	$ 95,406 85			$ 94,197 92	$ 2,147 13	$ 938 20	

Digitized by Google

STATEMENT A.—(CONTINUED.)

ITEMS.	Sums Voted.	Total.		Sums Expended.	Total.	Unspent Balance.	Excess of Expenditure.	REMARKS.
Brought forward	$	$	$ 95,406 85	$	$ 94,197 92	$ 2,147 13	$ 938 20	
LABOUR AND SANITARY SUPERINTENDENCE—								
SALARIES—								
Medical Officer of Health, 6 months at $60	360 00			360 00				
Idem under new scheme, 6 months at £900 per annum	2,400 00			1,461 00				On half pay from 4 Sep., 1910.
Travelling Allowance, 6 months at £100 per annum								
Government paying Moiety—£500 6 months								
Veterinary Surgeon	1,320 00			1,320 00				
8 Overseers and 4 Sub-Sanitary Officers	6,780 00	10,860 00		6,780 00				
Acting Health Officer of the City ...				325 16				Authorized 19.7.10.
Microscope and other Scientific Apparatus for M.O.H.		480 00		* 47 00				*Office Furniture.
Rent of Office for M.O. of Health (2 months)				40 00				Authorized 27.6.10.
LABOUR—								
10 Foremen of Gangs	2,080 00			14,885 54				
District Labour of 10 Gangs ...	13,000 00							
1 Cart Foreman	208 00							
7 Men attending Stone Carts ...	940 80			1,046 02				
16 Men and 16 Boys attending Rubbish Carts	3,525 12	19,753 92		2,818 34				
CART HIRE—								
7 Stone Carts, Mules, &c.	2,450 00			2,352 17				
16 Rubbish Carts, Mules, &c. ...	6,120 00	8,570 00		6,061 47				
IMPLEMENTS—								
Wheelbarrows, Picks, &c.		500 00	40,163 92	632 67	38,129 37	2,034 55		
LE REPENTIR AND BOURDA CEMETERIES.—								
LE REPENTIR—								
Pay of Sexton	1,320 00			1,320 00				
Pay of Foreman	420 00	1,740 00		420 00				
LABOUR—								
Digging	440 00			440 00				
Weeding	2,540 00			2,690 24				Excess authorized 14.11.10.
Marking off Grave Spaces	1,420 00			1,345 46				
Grave Diggers	1,100 00			1,211 32				
Receiving Corpses from Hospital ...	120 00	5,620 00		120 00				
Roads and Bridges, &c., Upkeep ...	1,000 00			1,000 75				
Repairs, &c., Gates and Bridges ...	200 00	1,200 00		205 54				
Implements, Stationery, etc. ...		50 00		53 75				
Greenheart, for Paals... ...		40 00		37 50				
Repairs to Shelters		25 00		23 49				
		8,675 00			8,869 55		194 55	
Refund cost of Tablet fee				1 50				
BOURDA—								
Keeping grounds in order		225 00	8,900 00		258 36		33 36	Excess authorized 14.11.10.
MAYOR OF GEORGETOWN—								
Annual Vote at his disposal ...			1,000 00		1,000 00			
MARKETS & CONNECTIONS—								
STABROEK MARKET—								
Clerk of Markets	1,800 00			1,800 00				
Assistant ditto	720 00			738 75				$18.75 extra paid during acting appointments, authorized 11 Apl., 1910.
Stelling Check Clerk	420 00			420 00				
2 Night Watchmen	240 00	3,180 00		235 00				
Junior Clerk				60 00				Authorized 28 Nov., 1910.
SCAVENGING—								
Head Scavenger	180 00			865 76				
5 Scavengers	728 00							
Occasional extra Scavenging ...	100 00			96 32				
Carting away Rubbish	180 00	1,188 00		180 00				
SUPPLIES—								
Implements, Disinfectants, &c., &c...	300 00			375 80				Excess passed 28.12.10.
Repairs to Stalls, Fittings, &c. ...	300 00			278 44				
Extending Northern Stelling for Fish Market	1,200 00			899 28				
General repairs to Structure, &c. ...	300 00			118 36				
Winding Clock and keeping in order.	51 00	2,151 00		51 00				
LIGHTING—								
Lighting with Electricity		828 00		828 00				
Carried forward	$	$ 7,347 00	$ 145,470 77	$ 6,946 71	$ 142,455 20	$ 4,181 68	$ 1,166 11	

Digitized by Google

STATEMENT A.—(CONTINUED.)

ITEMS.	Sums Voted.	Total.		Sums Expended.	Total.	Unspent Balance.	Excess of Expenditure.	REMARKS.
Brought forward	$	$ 7,347 00	$ 145,470 77	$ 6,946 71	$ 142,455 20	$ 4,181 68	$ 1,166 11	
BOURDA MARKET—								
Watchman and Scavenger (2 men) ...	264 00			246 20				
Incidental Expenses, &c.	100 00			93 09				
Repairs, Painting, &c.	50 00			19 95				
Sanitary service	24 00			24 00				
Winding Clock and keeping in order..	20 00	458 00		20 00				
CUMINGSBURG MARKET—								
Watchman and Scavenger (2 men) ...	250 00			225 00				
Incidental Expenses, &c.	100 00			79 67				
Repairs and Painting, &c.... ...	50 00			77 44				
Sanitary Service	36 00	436 00		36 00				
Acting Watchman...				18 00				Authorized 10.1.10.
ABATTOIR—								
Constable in charge	420 00			420 00				
Watchmen and Scavengers... ...	350 00			463 20				Excess passed 14.11.10.
Lighting with Electricity	269 50			316 92				
Official Slaughterers	143 00			64 00				
2 Humane Killers and Cartridges ...	200 00			64 74				
Repairs to Stelling, etc.	400 00			248 04				
Supplies	100 00			178 09				Excess passed 14.11.10.
Cattle Conveyance, &c.	100 00	1,982 50		76 49				
Moiety of Inspecting Fees under By-law, passed 22.3.10				7 87				
POUND—								
Watchman	144 00			144 00				
Incidental Expenses	25 00	169 00						
LICENCES TO GOVERNMENT—								
In lieu of Stall Licences:—								
Stabroek Market	200 00							
Cumingsburg Market	30 00							
Bourda Market	30 00	260 00	10,652 50	260 00	10,029 41	623 09		
NIGHT SOIL CONSERVANCY—								
WERK-EN-RUST SPECIAL DISTRICT AND PRIVATE SERVICES.								
Labour collecting, &c.	1,352 00			1,300 00				
Mule Hire...	1,284 00			1,277 50				
Repairs, Working Plant	300 00			460 96				Excess passed 14.11.10.
Supplies—Oils, Disinfectants, &c. ...	50 00			33 44				
Reconstructing and renewing Closets, etc.	400 00	3,386 00		454 11				
GOVERNMENT INSTITUTIONS—								
Labour collecting, &c.	2,912 00			2,886 00				
Mule Hire...	2,580 00			2,555 00				
Repairs Working Plant	600 00			695 98				Excess passed 14.11.10.
Supplies—Oil, Disinfectants, &c. ...	150 00	6,242 00		82 81				
ODORLESS EXCAVATOR—								
Pay of Overseer in Charge	540 00			540 00				
Expenses including Mule hire and attendance	6,000 00			5,760 46				
Renewing Vans, Hose, etc. ...	2,000 00	8,540 00		2,105 92				
Compensation for damage by bursting of Hose				3 00				
Refund of Fee				1 00				
KINGSTON RECEIVING SHED—								
Day and Night Watchmen ...	262 80			246 16				
Lighting with Electricity	75 00			75 07				
Supplies, &c.	50 00			2 28				
Repairs	350 00	737 80	18,905 80	427 34	18,907 03		1 23	Excess passed 14.11.10.
PAVEMENTS—								
Renewals and Repairs			500 00		179 28	320 72		
PENSIONS—								
Retired Town Constable Blackmore.			86 40	86 40				
,, Town Supt. L. M. Hill ...				300 00	386 40		300 00	See Minutes of Council 27.6.10, fixing allowance.
PUBLIC STELLINGS—								
Renewals and repairs		800 00						
Painting Cranes and Handrails ...		50 00	850 00		721 54	128 46		
PUBLIC CONVENIENCES—								
TOWN TANKS—								
Pay of 13 Tank keepers	468 00			468 00				
Repairs to Gutters and Sheds, etc....	200 00	668 00		56 73				
Carried forward	$	$ 668 00	$ 176,465 47	$ 524 73	$ 172,678 86	$ 5,253 95	$ 1,467 34	

Digitized by Google

STATEMENT A.—(CONTINUED.)

ITEMS.	Sums Voted.		Sums Expended.		Unspent Balance.	Excess of Expenditure.	REMARKS.
		Total.		Total.			
Brought forward	$	$ 668 00 $ 176,465 47	$ 524 73	$ 172,678 86	$ 5,253 95	$ 1,467 34	
PUBLIC CONVENIENCIES—(Continued.)							
FREE BATHING HOUSES...							
Pay of 4 Watchmen...	467 20		466 72				
Repairs, Painting, &c.	200 00	667 20	129 72				
WASH HOUSES—							
Repairs to Buildings, &c.		50 00	1 80				
STREET NAMES, LOT NUMBERS, &c.							
Renewing where necessary ...		100 00	79 78				See Resolution for numbering Lots. Minutes of Council 25. 4. 10.
DRINKING FOUNTAINS AND FREE TAPS—							
Maintenance of Forshaw Memorial Clock	24 00		24 00				
Lighting with Electricity do. ...	60 00		52 53				
Repairing Services, New Cocks, &c.	250 00	334 00	240 05				
URINALS—							
Renewing Services, Painting, &c. ...		50 00	43 13				
BANDSTANDS—							
Painting Queen Victoria Memorial Bandstand at Seawall		40 00	38 33				
CARNEGIE FREE PUBLIC LIBRARY—							
Moiety of annual charge for Maintenance		1,680 00 3,589 20	1,680 00	3,280 79	308 41		
PUBLIC RECREATION GROUNDS—							
PROMENADE GARDENS—							
Supervision	240 00		240 00				
Night Watchman	132 00		132 00				
Labour	1,100 00		1,105 74				
Shell, &c., ...	200 00		192 00				
Plants and Seeds	50 00		12 38				
Flower Pots, Tubs, Baskets, &c. ...	50 00		22 16				
Hose, Tools, Water Services, &c.. ...	200 00		182 61				
Repairs to Fern Houses ...	100 00		...				
Repairs and painting Garden Seats..	100 00		101 42				
Lighting for Concerts, &c.	75 00		14 54				
Constables for ditto	75 00	2,322 00	5 84				
Refund proportion, Cost of Light ...			3 00				
PARADE GROUND—							
Mowing, digging drains, &c.		50 00	23 93				
COMPANY PATH GARDENS—							
Labour, &c.		250 00	241 55				
RUSSELL MEMORIAL—							
Attending Plants, &c.		25 00	21 43				
MARKET SQUARES—							
Attending plants		50 00	43 20				
STREET PLANTS—							
Attending Street Trees	250 00		292 83				
Spars, Cordage, &c.	10 00	260 00 2,957 00					Including $48 Cutting trees specially authorized 8.8.10.
QUEEN VICTORIA AVENUE—							
Repairing and renewing Guard Posts			7 57	2,642 20	314 80		
PRINTING, STATIONERY & ADVERTISING—							
Probable cost		1,500 00		1,674 19		174 19	Excess passed on 14.11. 1910.
REFUSE DESTRUCTOR—							
Clerk in Charge		480 00	480 00				
Pay of Watchman...		124 80	129 40				
Working Expenses...		1,400 00	1,326 00				
Supplies and Incidentals		50 00	36 94				
General Repairs		250 00 2,304 80	232 65	2,204 99	99 81		
Carried forward	$	$ 186,816 47		$ 182,481 03	$ 5,976 97	$ 1,641 53	

Digitized by Google

STATEMENT A.—(CONTINUED.)

ITEMS.	Sums Voted.		Sums Expended.		Unspent Balance.	Excess of Expenditure.	REMARKS.
		Total.		Total.			
Brought forward	$	$ 186,816 47		$ 182,481 03	$ 5,976 97	$ 1,641 53	
SALARIES—							The differences in Salaries have been caused by the death of Town Clerk in March and new appointment in July; acting appointments from April to June authorized 11.4.10., retirement of Town Supt. at 30 Sept. and appointment of Asst. Town Supt. to the post. Excess passed 14.11.10.
Town Clerk	3,840 00		2,760 00				
Accountant	1,680 00		1,592 50				
Second Clerk	1,080 00		1,053 75				
Third Clerk	900 00		837 50				
Fourth Clerk	240 00		164 59				
Messenger, Town Clerk's Office ...	360 00	8,100 00	360 00				
Town Superintendent	3,840 00		3,360 00				
Assistant ditto.	1,320 00		990 00				
Carriage allowance—personal to Mr. Thomas	144 00		108 00				
Chief Clerk Town Suptdt's Office ..	600 00		582 50				
Second Clerk do. ...	480 00		447 50				
Messenger do. ...	270 00	6,654 00	270 00				
Two Auditors		480 00	480 00	13,006 34	2,227 66		
		15,234 00					
SLUICES AND MAIN DRAINAGE—							
Pay of 3 Koker Watchmen ...	438 00		442 16				
General Repairs	200 00	638 00	280 48				
Jetting High Street Trench ...		100 00	102 03				
DRAINING ENGINE DEPOT—							
Working Expenses and Attendants...	100 00		28 52				
Repairs and Incidentals	100 00	200 00					
SUB-MAIN DRAINS—							
Renewing alley gates and fencing ...		200 00	122 38	975 57	162 43		
		1,138 00					
STONE DEPOT—							
Road Material	15,000 00		15,014 29				
Labour	4,000 00	19,000 00	3,791 63				
Engineer and Foreman	480 00		480 00				
Engine Driver	268 80		102 32				
Watchman	146 00	894 80	140 00				Excess passed 14.11.10.
Supplies—Fuel, Oil, &c.	550 00		694 73				
New Wearing parts, &c.	500 00		558 49				.. ..
General Repairs ...	300 00	1,350 00	197 49				
STEAM ROAD ROLLER—							
Working Expenses ...	1,200 00		907 31				
General Repairs ...	200 00	1,400 00	195 18	22,081 47	563 33		
		22,644 80					
STREET DRAINS AND GUTTERS—							
1,180 ft. Cumings St., N.C., west side	1,000 00		986 11				Excess passed 14.11.10.
250 ft. Lamaha St., Colonial Hospital	150 00	1,150 00	176 84				
General repairs to old drains, &c. ...		250 00	226 84	1,389 79	10 21		
		1,400 00					
TELEPHONES—							
Hire for the year		216 00		216 00			
TOWN HALL—							
Pay of Warden	300 00		300 00				
Current Expenses	150 00		111 40				
Reflooring Basement	300 00		285 77				
General repairs to structure, &c. ...	250 00	1,000 00	211 89				
Insurance Premiums		405 00	405 00				
ORGAN EXPENSES...							
City Organist	100 00		100 00				
Recitals and Incidentals	200 00		259 90				See Statement B for Recital Tickets.
Constables, attendance	75 00	375 00	66 88				
CENTRAL FIRE STATION—							
Cost of Concrete Apron	55 00		22 32				
Painting and repairs to Stalls, &c. ...	100 00	155 00	61 90				
RESIDENCE SUPT. FIRE ENGINE.							
Proportion of balance cost of erection (1st year)	497 53		497 53				
Incidental Expenses, &c.	50 00	547 53	27 66				
Cost of Lighting			* 43 13				*Refunded by Supt., as per Statement B.
GROUNDS—							
Keeping in order, &c.	200 00		163 88				
Repairs Bath Rooms, &c.	50 00		24 79				
Sanitary Services	75 00	325 00	72 00				
Refunded for hire of Hall		2,807 53	14 68	2,668 73	138 80		
Carried forward ...	$	$ 230,256 80		$ 222,818 93	$ 9,979 49	$ 1,641 53	

Digitized by Google

STATEMENT A.—(CONTINUED.)

ITEMS.	Sums Voted.		Total.	Sums Expended.		Unspent Balance.	Excess of Expenditure.	REMARKS.
Brought forward	$	$	$ 230,256 80	$	$ 222,818 93	$ 9,079 40	$ 1,641 53	
TUNNELS AND BRIDGES—								
IRON—								
Painting and Incidentals		100 00		59 33				
BRICK AND CONCRETE—								
General repairs		250 00		54 18				
PIPE CONNECTIONS—								
Substituting for decayed Box Tunnels		100 00		85 17				
WOODEN—								
General renewals and repairs ...	750 00			696 82				
Painting hand-rails	200 00	950 00	1,400 00	157 03				
Reconstructing Bridge at Water and Princes Streets				580 46	1,632 99		232 99	Special vote of $500 authorized 14.10.10.
WATERING STREETS OF THE CITY—								
Mule Hire		2,880 00		2,366 40				
Labour		616 00		531 92				
Repairing Water Carts and Vans ...		150 00						
Renewing Hose, cocks, etc. ...		150 00	3,796 00	261 71	3,160 03	635 97		
WATER WORKS—								
SALARIES—								
Mechanical Engineer	1,920 00			1,920 00				
Clerk and Storekeeper	300 00	2,220 00		282 50				
WORKING EXPENSES—								
General Staff, &c.		4,802 82		4,744 81				Difference caused by acting appointments authorized 11.4.10
Telephone Attendants		349 30		320 58				
Reservoirs Watchmen		288 00		288 60				
Stores		550 00		495 34				
Lighting with Electricity		260 00		325 93				
Fuel		8,600 00		* 9,262 71				* Excess authorized 28.11 10.
Cleaning Reservoirs		100 00		75 00				
Upkeep Engines, Mains, &c. ...		4,500 00		3,461 14				
CANAL PUMP—								
Coals, Firewood, Oil, &c.	250 00							
Attendance	250 00							
Painting Engine House	35 00	535 00						
GENERAL EXPENSES—								
House Service—Labour	2,500 00							
House Service—Material	2,700 00			2,271 85				
Stationery and Books	80 00			2,189 82				
Miscellaneous	50 00	5,330 00		65 60				
INSURANCE				61 00				
On Buildings and Machinery ...		500 00	28,035 12	500 00	26,264 28	1,770 84		
WATER ASSESSMENTS—								
Lamaha		950 00		920 68				
East Demerara ...		350 00	1,300 00	368 18	1,288 86	11 14		
APPRAISEMENTS—								
Cost for General appraisement of the City...		3,000 00		3,000 00				
Printing Books, &c.		100 00	3,100 00	93 09	3,093 09	6 91		
LICENCES AND BADGES—								
Probable cost of			300 00	299 74				
Printing, &c., for Inspector of Hackney Carriages				8 52	308 26		8 26	
FINES AND PENALTIES—								
Share to be paid Officers, &c. ...			50 00	125 00				
Amount refunded for overloading Carts, &c.				* 71 00	196 00		146 00	* Authorized 27.6.10.
SEA WALL—								
Government towards upkeep ...			850 00		202 50	647 50		
CONTINGENCIES—								
At disposal under this Vote ...								Prop. of $810. 1909-10 paid to 31st March, 1910, balance unclaimed.
Stamps for Postage and Receipts ...			668 39					
Ice, Posting Notices, &c.				130 26				
Acting Messengers				96 66				
Cab, and Carriage Hire and Tram Tickets				44 72				
Cheque Books Stamped				43 52				
Keeping Clocks in order				32 00				
Hire of P. O. Box				16 00				
				5 00				
Carried forward... ..	$	$	$ 269,756 31	$ 368 16	$258,964 94	$12,151 76	$ 2,028 78	

Digitized by Google

STATEMENT A.—(Continued.)

ITEMS.	Sums Voted.		Total.	Sums Expended.	Total.	Unspent Balance.	Excess of Expenditure.	REMARKS.
	$	$	$ 269,756 31	$ 368 16	$ 258,964 94	$12,151 76	$ 2,028 78	
Brought forward								
CONTINGENCIES.—Continued.								
Renovating Office Furniture, &c. ...				49 46				
Cleaning Vaults, Floors, &c. ...				15 00				
Surveying Instruments for Town Superintendent's Department ...				160 74				
Sundries				54 79				
				648 15				
Compensation to J. Mapp for injuries sustained at Werk-en-Rust koker...				5 00				
Hospital Expenses for P. C. Trotman *re* cocoanut accident				5 12				
Gratuity to men in connection with fire in Kingston.				5 00	663 27	5 12		
			$ 269,756 31		$ 259,628 21	$12,156 88	$ 2,028 78	

Sums Voted ...	...$ 269,756 31
Sums Expended	... 259,628 21
Unexpended Balance	...$ 10,128 10

Georgetown, Demerara, 31st December, 1910.

PHILIP NAT. BROWNE, Mayor.

J. BARRINGTON WOOLFORD, Town Clerk.

Digitized by Google

Statement B.

1910.

ITEMS.	Estimated on Ways and Means.	Actual Sums Yielded.	Amounts Received.	Short of Estimate.	In Excess of Estimate.	Balance Outstanding at 31st Decr.	REMARKS.
EXPECTANCIES FROM GOVERNMENT—							
Towards up-keep of Roads and Streets of the City	$ 5,000 00	$ 5,000 00	$ 5,000 00				All amounts due by the Colony are entered up as if received.
Share of upkeep of Vlissengen Drainage	125 00	125 00	125 00				
Share of upkeep of Kingston Flushing Scheme	400 00	400 00	400 00				
Moiety under Fire Brigade Scheme ...	13,549 00	12,610 93	12,610 93	$ 938 07			
Moiety, Salary and Travelling Allowance Medical Officer of Health (6 months) ...	1 200 00	810 00	810 00	390 00			
Moiety of lease of Land at America Stelling, in terms of Govt. Secretary's letter, 7th April, 1910, No. 6,958/09, 6 months to 31st December ...		180 00	180 00		$ 180 00		
PUBLIC RECREATION GROUNDS—							
Sale of flowers and hire of plants ...	400 00	400 26	400 26		.26		
Concert Tickets and hire of Gardens ...	250 00	22 84	22 84	227 16			
Use of Parade Ground...	25 00			25 00			This sum is for hire of Gardens only.
Use of Bourda Green	25 00	7 00	7 00	18 00			
For old Hose sold		1 68	1 68		1 68		
MARKETS AND CONNECTIONS—							
Revenue from Stabroek Market ...	21,500 00	21,087 31	20,487 74	412 69			
" " Cummingsburg Market ...	1,000 00	1,083 48	980 27		83 48	$ 599 57	
" " Bourda Market ...	1,400 00	1,337 60	1,312 91	62 40		103 21	
" " Slaughter House ...	7,500 00	7,456 08	7,358 75	43 92		24 69	
Net Pound Fees	150 00	163 20	156 88		13 20	97 33	
						6 32	
NIGHT SOIL CONSERVANCY—							
Special Sewage Rate, Werk-en-Rust ...	676 75	676 75	641 75				
From Government Institutions... ...	5,600 00	5,600 00	5,600 00			35 00	
" do. for Charlestown Dispensary ...	30 00	30 00	30 00				
" Private Premises	900 00	878 13	878 13	21 87			
For use of Excavators	4,500 00	4,442 00	4,442 00	58 00			
For old Rubber Hose sold		24 45	24 45		24 45		
CEMETERIES—							
From Le Repentir for interments and sale of land, &c.	6,500 00	7,054 89	7,054 89		554 89		
From Hospital for receiving Corpses ...	120 00	120 00	120 00				
From rent of Grass and Fruit Trees ...	1,440 00	1,440 00	1,080 00				
For 12 months' rent of old Rest House ...		12 00	12 00		12 00	360 00	
For Sale of Road Material		1 32	1 32		1 32		
THOMAS LANDS—							
For 12 months rent of Pasture... ...	360 00	360 00	270 00			90 00	
REFUSE DESTRUCTOR—							
Sale of Residues, burning fees, &c. ...	800 00	717 34	717 34	82 66			
WATER WORKS—							
Supply of Water to Govt. Institutions ...	6,000 00	6,000 00	6,000 00				
" " " for Private Services ...	7,000 00	6,899 46	6,899 46	100 54			
Pipes and Materials	3,000 00	2,129 10	2,129 10	870 90			
From Hand-in-Hand Fire Ins. Company	1,000 00	1,000 00	1,000 00				
From B.G. Mutual Fire Ins. Company	250 00	250 00	250 00				
From sale of old C. I. Pipes and other old Materials		1,143 98	1,143 98		1,143 98		
From Sale of Sundry Piping, &c. ...		56 52	56 52		56 52		
From sale of Coconuts		12 88	12 88		12 88		
From Sale of Old Pump		25 00	25 00		25 00		
STONE DEPOT—							
From Sale of Stone, &c.							
From Sale of old Iron	300 00	154 26	154 26	145 74			
For hire of Pump		40 30	40 30		40 30		
		8 00	8 00		8 00		
LICENCES AND BADGES—							
From Cabmen, Cartmen, Porters, Boatmen, Butcher's Shops and Milk Sellers.	900 00	1,111 60	1,096 60		211 60	*15 00	* Butcher's shops
FINES AND PENALTIES—							
Under Ordinance 25, 1898, and 13, 1907 ...	200 00	448 18	448 18		248 18		
From Constables for breaches of discipline		3 00	3 00		3 00		
TOWN HALL AND ADJOINING LOTS—							
Hire of Hall	500 00	558 06	558 06		58 06		
Hire of Basement	720 00	720 00	720 00				
Hire of Residence Supt. Fire Brigade ...	480 00	480 00	480 00				
From Organ Recitals		65 76	65 76		65 76		
From Supt. Fire Brigade for Electric Light supplied		43 13	30 90		43 13	12 23	
From B. G. Mutual Fire Insurance Coy. for Cash Profits		249 66	249 66		249 66		
Carried forward	$ 93,800 75	$ 93,441 15	$ 92,097 80	$ 3,396 95	$ 3,037 35	$ 1,343 35	

Digitized by Google

STATEMENT B.—(CONTINUED.)

ITEMS.	Estimated on Ways and Means.	Actual Sums Yielded.	Amounts Received.	Short of Estimate.	In Excess of Estimate.	Balance Outstanding at 31st Decr.	REMARKS.
Brought forward	$ 93,800 75	$ 93,441 15	$ 92,097 80	$ 3,396 95	$ 3,037 35	$ 1,343 35	
TOWN TANKS—							
From Sale of Water	100 00	16 00	16 00	84 00			
From rent of part of lot 264, Thomas Street to 31st December, 1910 ...		14 00	14 00		14 00		
QUEENSTOWN WARD—							
Instalments of purchase money and interest	2,500 00	2,146 44	2,146 44	353 56			
ESTIMATE, 1909—							
Difference between Revenue and Expenditure, as per Statement C, 1909 ...	2,660 53	2,660 53	2,660 53				
TAXES, 1910—							
2 % on $7,758,885 00, including Government Properties with a surtax of 10 %	170,695 03	170,027 33	155,220 23	667 70		14,807 10	Public Free Library exempted $660. Baptist Church, D'Urban St., exempted $7.70.
CERTIFICATES OF VALUATION—							
From Sundries		6 72	6 72		6 72		
HOUSE SERVICE LABOUR—							
For shutting and opening Water ...		104 00	104 00		104 00		
LABOUR AND SANITARY SUPERINTENDENCE—							
Implements sold to Labourers ...		16 98	12 74		16 98	4 24	
Fines and unpaid balances at Pay Table.		35 58	35 58		35 58		
For Weeding Pub. Free Library Yard..		3 40	3 40		3 40		
For Debris of House at Wortmanville ...		3 00	3 00		3 00		
LAW EXPENSES—							
For Costs recovered		2 16	2 16		2 16		
LOCAL SANITARY AUTHORITY—							
For Dust Bins sold		9 72	9 72		9 72		
PRINTING & STATIONERY, &c.—							
From sundry persons for advertisements		14 40	14 40		14 40		
PAVEMENTS—							
From Booker Bros., McConnell & Co., Limited, for Moiety of Pavement at Lots 41 and 42, Water St., Robbstown.		76 02	76 02		76 02		
PUBLIC STELLINGS—							
For Old Beams sold		3 76	3 76		3 76		
STREET DRAINS & GUTTERS—							
For constructing 2 Entrance Culverts ...		26 00	26 00		26 00		
TUNNELS & BRIDGES—							
For Old Beams sold...		1 60	1 60		1 60		
FIRE BRIGADE REVENUE ACCOUNT—							
Moiety cost recovering Buoy of "Vesta"		2 50	2 50		2 50		
,, hire of Engine to pump new Race Course		7 50	7 50		7 50		
Moiety Contribution by Messrs. Curtis and Campbell to 12th July, 1911		60 00	60 00		60 00		
,, Old Brass Couplings sold ...		4 76	4 76		4 76		
,, Old Hull of "Vesta" sold ...		12 50	12 50		12 50		
,, 2 second-hand Hose Couplings sold		2 92	2 92		2 92		
,, 2 lengths disused Suction Hose sold		9 36	9 36		9 36		
CONTINGENCIES—							
Mrs. A. Gomes, for 12 months' Rent of Land at Sussex Street Draining Trench to 31st December, 1910		36 00	36 00		36 00		
Sundry By-Laws		76	76		76		
Fees, inspecting Minutes, &c.		1 20	1 20		1 20		
Cab hire in Seizure Cases refunded ...		84	84		84		
Cost re Humphrey's Palings recovered...		1 73	1 73		1 73		
Proceeds of Toy Gun seized at Gardens...		48	48		48		
Demerara Railway Coy., Concession, to further extend Pass Station to 28th October, 1910		1 00	1 00		1 00		
Idem for extension to Pass Station to 1st April, 1910		1 00	1 00		1 00		
Idem Discharge Pipe, to 31st October, 1910		1 00	1 00		1 00		
Smith Brothers & Coy., Ltd., Concession Gangway, to 31st Decr., 1910 ...		1 00	1 00		1 00		
Idem Sunshade to Market to 30th October, 1911 ...		1 00	1 00		1 00		
Idem to open Gate to Market to 12th November, 1911 ...		1 00	1 00		1 00		
George Garnett, Concession, connecting Lots, Bourda, 31.12.1910. No. 1 ...		1 00	1 00		1 00		
George Garnett, Concession connecting Lots, to 12th July, 1911. No. 2. ...		5 00	5 00		5 00		
"Argosy" Co., Limited, concession for Bridge connecting lots, Water Street, 5 years to 31st July, 1911							
Carried forward	$ 269,756 31	$ 268,762 34	$ 252,607 65	$ 4,502 21	$ 3,508 24	$ 16,154 69	

Digitized by Google

STATEMENT B—(CONTINUED).

ITEMS.	Estimated on Ways and Means.	Actual Sums Yielded.	Amounts Received.	Short of Estimate.	In Excess of Estimate.	Balance outstanding at 31st Decr.	REMARKS.
Brought forward	$ 269,756 31	$ 268,762 34	$ 252,607 65	$ 4,502 21	$ 3,508 24	$ 16,154 69	
CONTINGENCIES.—(Continued.)							
Bishop of British Guiana, Concession for Bridge across Lots, Kingston, for 1 year to 25th October, 1910		1 00	1 00		1 00		
Minister, Kingston Wesleyan Chapel, concession for land around Tank to 30th June, 1910.		1 00	1 00		1 00		
G. R. Garnett, concession for Bridge across Lots 207-9, Camp Street, to 12th Dec., 1911.		1 00	1 00		1 00		
	$ 269,756 31	$ 268,765 34	$ 252,610 65	$ 4,502 21	$ 3,511 24	$ 16,154 69	

Estimated	$ 269,756 31
Yielded	268,765 34
Short of Estimate	$ 990 97

Georgetown, Demerara, 31st December, 1910.

PHILIP NAT. BROWNE, Mayor.
J. BARRINGTON WOOLFORD, Town Clerk.

Digitized by Google

Statement C,

RECAPITULATION OF THE REVENUE FOR THE YEAR ENDING 31ST DECEMBER, 1910, AS PER STATEMENT B.

Drs.

1910.	To Receipts from Government as follows :—		
	Towards upkeep of Roads		$ 5,000 00
	Moieties of Fire Brigade		12,610 93
	Night Soil Service		5,630 00
	Kingston Flushing Scheme		400 00
	Upkeep Vlissengen Drainage...		125 00
	Water Service...		6,000 00
	Moiety Medical Officer of Health salary (6 months)		810 00
	Taxes on Government Properties		24,956 58
	Moiety, lease of land at America Stelling (6 months)		180 00
			$ 55,712 51
	„ Butcher Shop Licences		315 00
	„ Cemetery in Le Repentir		8,628 21
	„ Contingencies		57 01
	„ Certificates of Valuation		6 72
	„ Estimate, 1909		2,660 53
	„ Fire Brigade Revenue Account		99 54
	„ Fines and Penalties		451 18
	„ House Service Labour		104 00
	„ Licences and Badges		796 60
	„ Labour and Sanitary Superintendence		58 96
	„ Local Sanitary Authority		9 72
	„ Law Expenses		2 16
	„ Market in Stabroek		21,087 31
	„ Market in Cumingsburg		1,083 48
	„ Market in Bourda		1,337 60
	„ Night Soil Conservancy (exclusive of Government)		5,344 58
	„ Public Recreation Grounds		431 78
	„ Printing and Stationery, &c.		14 40
	„ Pavements		76 02
	„ Public Stellings		3 76
	„ Pound in Georgetown		163 20
	„ Queenstown Ward		2,146 44
	„ Refuse Destructor		717 34
	„ Slaughter House		7,456 08
	„ Street Drains and Gutters		26 00
	„ Stone Depôt		202 56
	„ Special Sewage Rate—1910		676 75
	„ Taxes, 1910 (exclusive of Government Properties)		145,070 75
	„ Town Tanks		30 00
	„ Tunnels and Bridges		1 60
	„ Town Hall Current Account		2,116 61
	„ Thomas Lands Current Account		360 00
	„ Water Works General Expenses		2,488 38
	„ Water Supply, 1910 (exclusive of Government)		6,899 46
	„ Water Works Materials, 1910		2,129 10
			$ 268,765 34

Digitized by Google

1910.

RECAPITULATION OF THE EXPENDITURE FOR THE YEAR ENDING 31ST DECEMBER, 1910, AS PER STATEMENT A.

Crs.

1910.	By Bonds Redeemable			$ 31,106 11
	„ Contribution to Government towards up-keep of Sea Wall ...			202 50
	„ Appraisements at instance of the Mayor and Town Council ...			3,093 09
	„ Cemetery in Le Repentir			8,869 55
	„ Cemetery in Bourda			258 36
	„ Contingencies			663 27
	„ Constabulary			4,658 99
	„ Fire Brigade			25,221 85
	„ Fines and Penalties			196 00
	„ Interest Account			13,117 66
	„ Kingston Flushing Scheme			455 38
	„ Licences and Badges			308 26
	„ Local Sanitary Authority			1,314 69
	„ Labou and Sanitary Superintendence...			38,129 37
	„ Lighting the Streets of the City			17,879 46
	„ Law Expenses			443 78
	„ Market in Stabroek			7,206 71
	„ Market in Cumingsburg			436 11
	„ Market in Bourda			403 24
	„ Mayor's Vote			1,000 00
	„ Night Soil Conservancy			18,907 03
	„ Public Recreation Grounds			2,642 20
	„ Printing and Stationery, &c.			1,674 19
	„ Pavements			179 28
	„ Public Conveniences			3,280 79
	„ Pound in Georgetown			144 00
	„ Public Stellings			721 54
	„ Pensions			386 40
	„ Refuse Destructor Expenses			2,204 99
	„ Slaughter House			1,839 35
	„ Stone Depôt			22,081 47
	„ Street Drains and Gutters			1,389 79
	„ Sluices and Drainage			975 57
	„ Salaries			13,006 34
	„ Tunnels and Bridges			1,632 89
	„ Town Hall Current Account			2,668 73
	„ Telephones			216 00
	„ Water Works General Expenses			6,377 13
	„ Water Works Working Expenses			21,176 01
	„ Watering Streets of the City			3,160 03
				$ 259,628 21
	„ Balance carried to Estimate, 1911, viz.:			
	„ Unspent Balance as per Statement A	$ 10,128 10		
	„ Deficiency in Revenue as per Statement B	990 97		9,137 13
				$ 268,765 34

PHILIP NAT. BROWNE, Mayor.
J. BARRINGTON WOOLFORD, Town Clerk.

Digitized by Google

Statement D,

Dr. BEING THE CASH ACCOUNT OF THE CORPORATION FROM 1ST JANUARY TO 31ST DECEMBER, 1910.

1910.	To Cash on hand at 31st December, 1909:—		
	In Town Chest	$ 81 53	
	In British Guiana Bank	2,334 60	$ 2,416 13
	„ Receipts as follows: —		
	Colony of British Guiana		58,424 38
	Queenstown Ward		2,146 44
	Re-appraisements at instance of Proprietors		2,040 00
	Butcher Shop Licences		300 00
	Cemetery in Le Repentir		5,037 41
	Contingencies		57 01
	Certificates of Valuation		6 72
	Fire Brigade Revenue Account		199 08
	Fines and Penalties		3 00
	House Service Labour		105 00
	Insurance of Officers' Account		316 72
	Licences and Badges		796 60
	Labour and Sanitary Superintendence		684 72
	Law Expenses		2 16
	Market in Stabroek		20,487 74
	Market in Cumingsburg		980 27
	Market in Bourda		1,312 91
	Night Soil Conservancy		5,175 08
	Officers' Deposit Account		132 00
	Public Recreation Grounds		431 78
	Printing and Stationery		14 40
	Pavements		76 02
	Pound in Georgetown		156 88
	Public Stellings		93 76
	Refuse Destructor Expenses		599 60
	Summary Summations and Fiats Executio		751 25
	Slaughter House		7,358 75
	Stone Depôt		202 56
	Street Drains and Gutters		26 00
	Sanitary Appliances (Dust Bins)		9 72
	Special Sewage Rate—Werk-en-Rust, 1910		641 75
	Taxes, 1908		24 00
	Taxes, 1909		12,147 00
	Taxes 1910		130,263 65
	Town Tanks		30 00
	Tunnels and Bridges		1 60
	Town Hall—Current Account		2,104 38
	Thomas Lands—Current Account		270 00
	Uncollected Revenue, 1909		1,289 34
	Water Works—General Expenses		2,488 38
	Water Supply, 1910		6,899 46
	Water Works Materials, 1910		1,970 24
			$ 268,473 89

Digitized by Google

1910.

BEING THE CASH ACCOUNT OF THE CORPORATION FROM 1ST JANUARY TO 31ST DECEMBER, 1910. *Cr.*

1910.				
	By Payments as follows:—			
	Colony of British Guiana			$ 15,965 18
	Re-appraisements at instance of Proprietors			1,635 00
	Redemption of Loan Bonds			18,100 00
	Water Works Loan...			4,467 13
	Appraisements at instance of Mayor and Town Council ...			3,093 09
	Cemetery in Le Repentir			8,857 15
	Cemetery in Bourda			258 36
	Contingencies			658 95
	Constabulary			4,380 58
	Fire Brigade			24,613 30
	Fines and Penalties...			182 50
	Government Savings Bank			132 00
	House Service Labour			1 00
	Interest Account			11,459 42
	Insurance of Officers' Account			380 07
	Kingston Flushing Scheme			372 34
	Labour and Sanitary Superintendence			37,547 62
	Licences and Badges			307 50
	Lighting the Streets of the City			13,409 10
	Law Expenses			443 78
	Local Sanitary Authority			1,075 09
	Market in Stabroek			6,908 50
	Market in Cummingsburg			342 23
	Market in Bourda			355 46
	Mayor's Vote			1,000 00
	Night Soil Conservancy			18,304 55
	Public Recreation Grounds			2,344 69
	Printing and Stationery			1,597 55
	Pavements			159 12
	Public Conveniences			3,105 57
	Pound in Georgetown			144 00
	Public Stellings			721 54
	Pensions			386 40
	Refuse Destructor Expenses			2,200 49
	Summary Summations and Fiats Executio			1,251 75
	Slaughter House			1,715 75
	Stone Depôt			22,431 00
	Street Drains and Gutters			1,115 59
	Sluices and Drainage			972 10
	Salaries			13,006 34
	Sanitary Appliances—Dust Bins			142 22
	Tunnels and Bridges			1,529 30
	Town Hall—Current Account			2,045 90
	Telephones			216 00
	Unpaid Accounts, 1909			8,111 88
	Water Works—General Expenses			6,329 53
	Water Works—Working Expenses			20,981 10
	Watering the Streets of the City			2,850 96
				$ 267,608 68
	Cash in Town Chest at 31st December, 1910	34 37		
	Cash in British Guiana Bank at 31st December, 1910 ..	830 84		$ 865 21
		...		$ 268,473 89

PHILIP NAT. BROWNE, Mayor.
J BARRINGTON WOOLFORD, Town Clerk.

Digitized by Google

Statement E,

(FORMERLY STATEMENT G.)

1910.

SHOWING EXPENDITURE ON ACCOUNT OF LOAN BONDS ISSUED UNDER ORDINANCE 1 OF 1896 (INCORPORATED IN ORDINANCE 25 OF 1898).

Fire Brigade Station—			
This Sum spent as per Statement G, 1896			$ 2,896 18
Promenade Garden—			
This Sum spent as per Statement G, 1896			1,791 02
Town Hall—Adjoining Lots—			
This Sum spent as per Statement G, 1896			923 42
Pavements—			
This Sum spent as per Statement G, 1898			6,234 33
Bourda Market—			
This Sum spent as per Statement G, 1903			6,843 02
Night Soil Conservancy—			
This Sum spent as per Statement G, 1903			9,725 72
Le Repentir Cemetery—			
This Sum spent as per Statement G, 1905			5,600 00
Wortmanville—			
This Sum spent as per Statement E, 1907			8,602 81
Expenditure in connection with Water Works—			
This Sum spent as per Statement G, 1905			196,948 90
Duplicating and Enlarging Mains—			
This Sum spent as per Statement E, 1909		$ 57,654 77	
Invoice Cost of Pipes, &c. ... ...$	2,821 43		
Cartage, &c.	57 07		
Labour laying Mains	1,477 08		
Materials Do.	111 55	4,467 13	62,121 90
Residence Superintendent Fire Brigade—			
This Sum spent as per Statement E, 1909			6,000 00
			$ 307,687 30
Amount of Bonds Issued			317,000 00
Unspent Balance at 31st December, 1910			$ 9,312 70
Amount of Bonds issued		$317,000 00	
Paid in October, 1906 ... . $	12,500 00		
Paid in October, 1907	12,500 00		
Paid in October, 1908	12,500 00		
Paid in October, 1909	12,500 00		
Paid in October, 1910	18,100 00	68,100 00	
Unpaid at 31st December, 1910 ...		...$248,900 00	

E. & O. E.

Georgetown, Demerara, 31st December, 1910.

PHILIP NAT. BROWNE, Mayor.
J. BARRINGTON WOOLFORD, Town Clerk.

Digitized by Google

Statement F, 1910.

(FORMERLY STATEMENT H.)

BEING THE BALANCE SHEET OF THE CORPORATION FOR THE YEAR ENDING 31ST DECEMBER, 1910.

	Dr.	Cr.
Amalgamated Accounts under New Improvement Loan	$ 24,000 00	
Amalgamated Accounts under Loan Bonds	162,862 59	
British Guiana Bank	830 84	
Cash Account	34 37	
Colony of British Guiana	6,490 92	
East Demerara Water Supply Loan, Sched. III		$ 2,229 55
East Demerara Water Supply Loan, Sched. IV		1,487 86
East Demerara Water Supply Loan, Ord. 9, 1886		1,133 07
East Demerara Water Supply Loan, Ord. 5, 1890		1,427 38
East Demerara Water Supply Scheme	6,277 86	
Loan Bonds under Ordinance 1, 1896		62,500 00
Loan Bonds under Ordinance 25, 1898		186,400 00
Lacytown Obstruction Removals		479 25
New Improvement Loan under Ordinance 3, 1888		24,000 00
Re-appraisements at instance of Proprietors		767 50
Residence Superintendent Fire Brigade—Loan Account	6,000 00	
Water Works Loan	62,121 90	
Wortmanville Loan	8,602 81	
Estimate, 1910		9,137 13
Government Savings Bank (Post Office)	166 90	
Insurance of Officers' Account	246 76	
Officers' Deposit Account		166 90
Residence Superintendent Fire Brigade Account	3,000 00	
Summary Summations and Fiats Executio	501 50	
Special Sewage Rate, 1910	35 00	
Taxes, 1910	14,807 10	
Unpaid Accounts, 1910		7,562 50
Uncollected Revenue, 1910	1,312 59	
Municipal Capital Account		562,700 00
Municipal Properties	562,700 00	
	$ 859,991 14	$ 859,991 14

Statement of Liabilities and Assets (Exclusive of Bonds) as shewn by the Balance Sheet.

LIABILITIES.

Lacytown Obstruction Removals	479 25
Re-appraisements at instance of Proprietors	767 50
Estimate, 1910	9,137 13
Officers' Deposit Account	166 90
Unpaid Accounts, 1910	7,562 50
Loan Bonds (unspent balance)	9,312 70
	$ 27,425 98

ASSETS.

British Guiana Bank	830 84
Cash in hand	34 37
Colony of British Guiana	6,490 92
Government Savings Bank (Post Office)	166 90
Insurance of Officers' Account	246 76
Residence Superintendent Fire Brigade	3,000 00
Summary Summations and Fiats Executio	501 50
Special Sewage Rate, 1910	35 00
Taxes, 1910	14,807 10
Uncollected Revenue, 1910	1,312 59
	$ 27,425 98

E. & O. E.

Georgetown, Demerara, 31st December, 1910.

PHILIP NAT. BROWNE, Mayor.
J. BARRINGTON WOOLFORD, Town Clerk.

Digitized by Google

1911.

ESTIMATE.

OF THE SUMS REQUIRED BY THE MAYOR AND TOWN COUNCIL FOR THE SERVICE OF THE YEAR 1911, AND THE MEANS OF RAISING THE SAID SUMS.

BONDS REDEEMABLE—				
EAST DEMERARA WATER SUPPLY LOANS—				
Ord. 12, 1884, Schedule III. Amount unpaid	...$	2,229 55		
Portion due 31st December, 1911	...		$ 445 90	
Ord. 12, 1884, Schedule IV, Amount unpaid	...	1,487 86		
Portion due 31st December, 1911	...		297 56	
Ord. 9, 1886, Amount unpaid	...	1,133 07		
Portion due 30th June, 1911	...		62 94	
Ord. 5, 1890, drawn in 1891, Amount unpaid	...	456 00		
Portion due 31st December, 1911	...		114 00	
Ord. 5, 1890, drawn in 1896, Amount unpaid	...	257 13		
Portion due 31st December, 1911	...		28 57	
Ord. 5, 1890, drawn in 1897, Amount unpaid	...	314 27		
Portion due 31st December, 1911	...		28 57	
Ord. 5, 1890, drawn in 1900, Amount unpaid	...	399 98		
Portion due 31st December, 1911	...		28 57	
NEW IMPROVEMENT LOAN—				
Ord. 3, 1888—now Ord. 25, 1898, section 180.				
Amount unpaid ...	...	24,000 00		
Portion due 30th June, 1911	...		12,000 00	
LOAN BONDS—Ord. 1, 1896 and 25, 1898.				
Issue 1897. Amount unpaid ...	...	37,500 00		
Portion due 1st October, 1911	...		12,500 00	
Issue 1898. Amount unpaid ...	...	25,000 00		
,, 1899. do. ...	...	20,000 00		
,, 1902. do. ...	...	45,000 00		
,, 1903. do. ...	...	50,000 00		
,, 1905–6. do. ...	...	11,000 00		
,, 1908. do. ...	...	20,000 00		
Portion due 1st October, 1911	...		5,000 00	
Issue 1909. Amount unpaid ...	...	40,400 00		
Portion due 1st October, 1911	...		600 00	31,106 11
Total Amount of Municipal Loans unpaid at 31st December, 1910	...$	279,177 86		
INTEREST ACCOUNT—				
EAST DEMERARA WATER SUPPLY LOANS—				
Ord 12, 1884, Schedule III.				
On $2,229 55 for 6 months to 30th June @ 4¼ % ...	...$	47 38		
,, 2,229 55 for 6 months to 31st Decr. @ 4¼ % ...	...	47 38		
Ord. 12, 1884, Schedule IV.				
,, 1,487 86 for 6 months to 30th June @ 4¼ % ...	...	31 62		
,, 1,487 86 for 6 months to 31st Decr. @ 4¼ % ...	...	31 62		
Ord. 9, 1886.				
,, 1,133 09 for 6 months to 30th June @ 4¼ % ...	...	24 08		
,, 1,070 13 for 6 months to 31st Decr. @ 4¼ % ...	...	22 74		
Ord. 5, 1890.				
,, 456 00 for 6 months to 30th June @ 4¼ % ...	...	9 69		
,, 456 00 for 6 months to 31st Decr. @ 4¼ % ...	...	9 69		
,, 257 13 for 6 months to 30th June @ 4¼ % ...	...	5 46		
,, 257 13 for 6 months to 31st Decr. @ 4¼ % ...	...	5 46		
,, 314 27 for 6 months to 30th June @ 4¼ % ...	...	6 68		
,, 314 27 for 6 months to 31st Decr. @ 4¼ % ...	...	6 68		
,, 399 98 for 6 months to 30th June @ 4¼ % ...	...	8 50		
,, 399 98 for 6 months to 31st Decr. @ 4¼ % ...	...	8 50	265 48	
NEW IMPROVEMENT LOAN—				
Ord. 3, 1888, now Ord. 25, 1898, Section 180.				
On $24,000 00 for 6 months to 30th June @ 4½ % ...	...$	540 00		
,, 12,000 00 for 6 months to 31st Decr. @ 4½ % ...	...	270 00	810 00	
LOAN BONDS—				
Ord. 1, 1896, and 25, 1898.				
On $237,900 00 for 6 months to 1st April @ 4 % ...	...$	4,758 00		
,, 237,900 00 for 6 months to 1st Oct. @ 4 % ...	...	4,758 00		
,, 11,000 00 for 6 months to 1st April @ 3½ % ...	...	192 50		
,, 11,000 00 for 6 months to 1st Oct. @ 3½ % ...	...	192 50	9,901 00	10,976 48
CONSTABULARY—				
1 Sergeant in charge, 12 months at $40 00 per month	...$	480 00		
1 Corporal 12 do. at 25 00 do.	...	300 00		
1 Constable in charge of Cumingsburg Market 12 months at $25 00 per month	...	300 00		
5 Constables for duty at Stabroek Market 52 weeks @ $5 00 each per week	...	1,300 00		
9 Ordinary Constables 12 months @ $18 00 each per month	...	1,944 00	4,324 00	
UNIFORMS—				
18 sets (including one for Constable in charge of Abattoir) with 2 pairs boots each—say @ $21 00 per set	...	378 00		
Cloaks	...	171 00	549 00	4,873 00
Carried forward				$ 46,955 59

Digitized by Google

Brought forward			$ 46,955 59

FIRE BRIGADE—

PERSONAL EMOLUMENTS—

1 Superintendent at $80 per mensem ... ...$	960 00		
4 Inspectors of Police at $30 00 per mensem each	1,440 00		
1 Engineer at $50 00 per mensem	600 00		
1 Assistant Engineer at $36 00 per mensem	432 00		
1 Sergeant-Major at $50 00 per mensem	600 00		
1 Sergeant @ $36 00 per mensem	432 00		
4 Corporals at $28 00 per mensem each	1,344 00		
6 1st-Class Privates at $24 00 per mensem each	1,728 00		
6 2nd-Class Privates at $20 00 per mensem each	1,440 00		
32 3rd-Class Privates at $18 00 per mensem each	6,912 00		
2 Supernumerary Constables at $20 per mensem each ...	480 00	$ 16,368 00	

ALLOWANCES—

Superintendent for House ... ...$	480 00		
To Non-Commissioned Officers and Men as recommended by Superintendent	2,160 00	2,640 00	

SUNDRIES—

Rental of Watch Tower from 1st April ... ...$	45 00		
Rental of Fire Stations, Georgetown	720 00		
Repairs to Engines and Painting	300 00		
Firewood and Coals	75 00		
Implements, Hose, Reels, etc.	1,200 00		
Waste, Bath Brick, etc.	80 00		
Rental of Telephone	316 00		
Keep of Horses and Grooms' Wages	1,300 00		
Purchase and Repairs to Harness	80 00		
Housing Brigade Implements, etc., at $25 per annum each at Police Stations	475 00		
Contingencies	240 00		
Veterinary Surgeon...	120 00	4,951 00	

STEAM FLOATING ENGINE—

1 Engineer at $40 00 per month	480 00		
2 Firemen 1 at $25 00 and 1 at $20 per mensem each ...	540 00		
2 Deckmen at $15 00 per month each	360 00		
Firewood and Coals	100 00		
Oil, Waste and Bath Brick	80 00		
Miscellaneous	80 00		
Docking Charges	200 00		
Implements, Hose, etc	500 00		
Periodic Inspection of Steam Launch "Vesta," Town Engines, etc.	240 00		
Insurance of "Vesta"	126 00	2,706 00	26,665 00

FLUSHING SCHEME FOR KINGSTON—

Pay of Ranger and Watchman, 365 days at 40 cts. per day ...		146 00	
Contingencies—weeding and repairing Dams, etc.		50 00	196 00

LIGHTING THE STREETS OF THE CITY—

Under 5 years Contract with the Demerara Electric Company from 1st January, 1907, embracing 168 arc and 110 Incandescent Lamps of 450/320 and 87 Watts respectively ...		17,764 50	
(1908) 1 additional Incandescent Lamp		19 50	
(1909) 5 do. do. do.		97 50	17,881 50

LAW EXPENSES—

Annual Retainer to Legal Adviser			240 00

LOCAL SANITARY AUTHORITY—

Lime and other deodorants, disinfectants		1,200 00	
Printing Sanitary Report Books, Notices, &c.		120 00	
Incidental Expenses with working and keeping in order the Clayton Fumigator		50 00	
Incidental Expenses under Food and Drugs Adulteration Ordinance, purchase of samples, &c.		25 00	1,395 00

LABOUR AND SANITARY SUPERINTENDENCE—

SALARIES—

Medical Officer of Health 12 months at $360 per month ...	$ 4,320 00		
,, ,, ,, 12 months travelling allowance ...	480 00	4,800 00	
Microscope and other scientific apparatus for Health Officer...		480 00	
Municipal Veterinary Surgeon, Inspector of live and dead meat, cow sheds, dairies, milk shops and milch cows, and of Hackney Carriages, 12 months at $120 per month $1,440 00			
Less charged to Fire Brigade 120 00	1,320 00		
1 Overseer and Sanitary Inspector at $70 00 per month	840 00		
2 Do ,, 60 00 do	1,440 00		
1 Do ,, 55 00 do	660 00		
1 Do ,, 50 00 do	600 00		
1 Do for 2 months at 60 00 do $120			
1 Do for 10 ,, at 50 00 do 500	620 00		
Carried forward	$ 5,480 00	5,280 00	$ 98,333 09

Digitized by Google

Brought forward ... ...$	5,480 00	$ 5,280 00	$ 93,333 09
LABOUR AND SANITARY SUPERINTENDENCE—(CONTINUED.)			
SALARIES—Continued.			
Extra remuneration to 2 acting Overseers (6 and 3 months) at $10 per month...	90 00		
2 Sub-Sanitary Officers at $30 per month	720 00		
2 do. for 9 months at $30 per month ...	540 00		
2 do. ,, at $25 ,, ...	450 00	7,280 00	
		12,560 00	
LABOUR—			
10 Foremen of Gangs at $4 each per week ... ... $	2,080 00		
District Labourers of 10 Gangs	12,500 00		
1 Cart Foreman at $4 per week	208 00		
7 Men attending stone carts, 280 days at 48 cents each per day	940 80		
16 Men and 16 Boys attending Rubbish Carts, 306 days at 48 cents and 24 cents each, per day, respectively... ...	3,525 12	19,253 92	
CART HIRE—			
7 Stone Carts, Mules and Drivers, 280 days at $1 40 per day...	2,744 00		
16 Rubbish Carts, Mules and Drivers, 306 days at $1.25 per day	6,120 00	8,864 00	
IMPLEMENTS—			
Wheelbarrows, Picks, Spades, Forks, Brooms, Scythes, &c., for Town Gangs		500 00	41,177 92
LE REPENTIR AND BOURDA CEMETERIES—			
LE REPENTIR—			
Pay of Sexton at $110 per month	1,320 00		
Do. Foreman at $35 per month	420 00	1,740 00	
Labour.—Digging side-lines Drains and cross Canal ...	440 00		
Weeding and cleaning beds, &c., &c., &c.	2,640 00		
Marking off grave spaces, levelling and re-forming beds for graves in old and new ground	1,520 00		
Digging and filling in of graves	1,100 00		
Receiving corpses from Colonial Hospital and conveying them to graves	120 00	5,820 00	
ROADS AND BRIDGES—			
Road metal, labour, burning, breaking and laying, including cart hire, scoping, &c., &c, ...	1,100 00		
Repairing north Bridge and Louisa Row gate including painting	280 00	1,380 00	
IMPLEMENTS—			
Stationery, Ropes, Disinfectants, &c.	50 00		
Greenheart plank for paals, and labour...	40 00	90 00	
SHELTERS—			
Repairs to office		25 00	
Sundry repairs and painting		100 00	
		$ 9,155 00	
BOURDA—			
Keeping grounds in order, weeding and watering plants, digging drains		250 00	9,405 00
MAYOR OF GEORGETOWN—			
Annual vote at his disposal			1,000 00
MARKETS AND CONNECTIONS—			
STABROEK MARKET—			
Salary of Clerk of Markets, at $150 per month ... ...$	1,800 00		
,, Asst. Clerk of Markets, at $65 per month	780 00		
,, Stelling Check Clerk, at $35 per month (maximum) ...	420 00		
,, Junior ,, ,, at $20 per month	240 00		
Pay of 2 Night Watchmen at $10 each per month	240 00	3,480 00	
SCAVENGING, &C.—			
Head Scavenger at $15 00 per month	180 00		
5 Ordinary Scavengers at $2 80 each per week	728 00		
Occasional extra Scavenging and cleaning	100 00		
Cartage transporting Market garbage and rubbish to Refuse Destructor	180 00	1,188 00	
SUPPLIES, ETC.—			
Implements, Disinfectants, Stationery, &c. ... ...$	400 00		
Repairs and alterations to Stalls, internal fittings, &c., as may be required	300 00		
General repairs to structures, stelling, pavements, roof gutters, pipes, &c., as may be required	400 00		
Renewing iron grating over drains, probable cost	480 00		
Winding and keeping in order Tower Clock	51 00	1,631 00	
Carried forward		$ 6,299 00	$ 144,916 01

Digitized by Google

Amount brought forward			$ 144,916 01
MARKETS AND CONNECTIONS—(CONTINUED.)			$ 6,299 00
LIGHTING—			
Lighting with Electricity, market area.	750 00		
" " " river-side area with 4-25 c.p. Incandescent lamps at street lighting rate, at $19 50 each ...	78 00	828 00	
			7,127 00
BOURDA MARKET—			
Pay of Watchman and Scavenger (2 men)	264 00		
Incidental expenses, lighting, &c.	100 00		
Repairs, painting, &c., as may be required	50 00		
Sanitary service at $2 00 per month	24 00		
Winding and keeping in order Turret Clock	20 00	458 00	
CUMINGSBURG MARKET—			
Pay of Watchman and Scavenger (2 men)	250 00		
Incidental expenses, lighting, &c.	100 00		
Repairs, Painting buildings, pailings, as may be required ...	150 00		
Sanitary Service at $3 00 per month	36 00	536 00	
ABATTOIR—			
Pay of Constable in charge at $35 00 per month (maximum)...	420 00		
Pay of Watchman and assistant and Scavengers	470 00		
Lighting with electricity Wharf Shed	250 00		
25 c.p. Incandescent lamp for yard at street lighting rate ...	19 50	1,159 50	
Official slaughtering, pay 2 slaughterers, at $13 per month each...	312 00		
Repairs to stelling, landing stage, wharf sheds, cattle pens, foot tracks, &c., as may be required	500 00		
Supplies—Hose, implements, disinfectants, &c. ...	100 00		
Cattle conveyance, including mule hire and repairs to Cattle Trucks	150 00	1,062 00	
POUND—			
Pay of Watchman in charge at $12 00 per month	144 00		
Incidental expenses, white-washing, &c.	25 00	169 00	
LICENCES TO GOVERNMENT—			
In commutation of individual Stall Licences :—			
Stabroek Market	200 00		
Cumingsburg Market	30 00		
Bourda "	30 00	260 00	
NIGHT SOIL CONSERVANCY—			
WERK-EN-RUST SPECIAL DISTRICT AND PRIVATE SERVICES—			
Labour—collecting and delivering pails, white-washing, and general scavenging work in connection with the pail system, 52 weeks at $26 00 per week...	1,352 00		
Mule Hire—12 months at $106 46 per month	1,277 52		
Working plant—Repairs and renewals of vans, pails, &c. ...	500 00		
Supplies—Oil, disinfectants, &c.	100 00		
Reconstruction work—Renewing and repairing Closets, lot Palings, drains, &c.	400 00		
Probable cost of new Van	150 00	3,779 52	
GOVERNMENT INSTITUTIONS—			
Labour—collecting and delivering pails, including pay of supervising foreman, at $2.50 ₱ week, for 15 weeks and at $5 for 37 weeks	3,004 50		
Mule Hire—12 months at $212 92 per month	2,555 00		
Working plant—Repairs and renewals of vans, pails, &c. ...	600 00		
Supplies—Oil, disinfectants, &c.	150 00	6,309 50	
ODORLESS EXCAVATORS—			
Pay of Overseer in charge, 12 months at $45 per month ...	540 00		
Probable cost of working the Excavator System over the entire City, including Mule hire and attendant labour ...	6,500 00		
Renewing working plant, hose, pumps, vans, &c., and supplying disinfectants	2,100 00	9,140 00	
NOTE.—As a refund, a sum of $4,500 appears on the submitted Ways and Means, being estimated receipts from fees to be earned during the year for the use of the apparatus.			
KINGSTON RECEIVING AND WASHING SHED—			
Day and night Watchmen, 365 days and nights at 32c. and 40 cents each	262 80		
Lighting with electricity, say...	75 00		
Supplies and incidental expenses	50 00		
Repairs to structure, flooring, mule track, roof, &c. ...	500 00	887 80	20,116 82
Carried forward		$	$ 175,804 33

Digitized by Google

Amount brought forward			$ 175,804 33
PAVEMENTS—			
Grant-in-aid of renewals and extensions of foot pavements on the moiety payment system, and for such incidental repairs to existing pavements as may be required			500 00
PENSIONS—			
Ex-Town Constable Blackmore at $7 20 per month ...		86 40	
Ex-Town Overseer C. P. Simpson, 12 months at $14 66⅔ per month		176 00	
Ex-Town Overseer F. G. Bradshaw, 12 months at $20 31⅓ per month		243 80	
Ex-Town Superintendent Luke M. Hill, 12 months at $100 per month		1,200 00	
Ex-Driver No. 5 District (Lazarus) 46 weeks from 10th February at $2 00		92 00	1,798 20
PUBLIC STELLINGS—			
Renewals and Repairs as may be found necessary		1,000 00	
Painting Handrails, &c.		50 00	1,050 00
PUBLIC CONVENIENCES—			
TOWN TANKS—			
Pay of 13 Tank Keepers at $3 each per month	468 00		
Repairs to gutters, supply pipes, sheds, &c.	100 00	568 00	
FREE BATHING ROOMS—			
Pay of 4 Watchmen for Werk-en-Rust, Albert Town, Lacytown and North Cumingsburg Bathing Houses, 365 days, at 32 cents each per day	467 00		
Repairs, painting, &c., as may be required	200 00	667 00	
WASH HOUSES—			
Repairs to Buildings, painting, water services, &c. ...		100 00	
FREE TAPS, DRINKING FOUNTAINS AND CATTLE TROUGHS—			
Maintenance and regulation of Electric Clock on the Forshaw Memorial Fountain	24 00		
Lighting with electricity	60 00		
Repairing Water Services, renewing Cocks, etc., and painting where necessary	250 00	334 00	
URINALS—			
Renewing services		50 00	
BANDSTAND AND SHELTER—			
Painting 2 stands and shelters		180 00	
CARNEGIE FREE PUBLIC LIBRARY—			
Moiety of annual charge for maintenance in terms of Government Secretary's letter of 7th December, 1906		1,680 00	3,579 00
PUBLIC RECREATION GROUNDS—			
PROMENADE GARDENS—			
Supervision of Gardens, street plants, and outside Municipal Grounds	240 00		
Pay of Night Watchman at $11 00 per month	132 00		
Labour—Wages of Foreman and Gardeners	1,250 00		
Shell, manure, &c., for beds and paths	250 00		
Plants, seeds, &c.	50 00		
Flower pots, implements, water service	200 00		
Repairs to fern houses, nurseries	100 00		
Repairs and painting garden seats and shelters	100 00		
*Lighting for concerts and fêtes	75 00		
*Constables for do	75 00		
New Electric Installation	103 28		
Hire of mule and cart 140 days at $1 25	175 00		
Wages 3 men digging earth 140 days	201 60	2,951 88	
PARADE GROUND—			
Mowing, digging drains, levelling surface, &c.		100 00	
COMPANY PATH GARDENS—			
Labour for general upkeep		250 0	
BOURDA GREEN VICTORIA SQUARE NONPAREIL PARK } No special expenditure until there are funds available to do them complete.			
RUSSELL MEMORIAL—			
Attending plants, weeding and cleaning		25 00	
Carried forward		$ 3,326 88	$ 182,731 53

Digitized by Google

Amount brought forward		$ 3,326 88	$ 182,731 53
PARADE GROUND—(CONTINUED.)			
STREET PLANTS—			
Labour attending Street trees throughout the City... ...	$ 250 00		
Supplies, Cordage, Spars, &c.	10 00	260 00	
MARKET SQUARES—			
Attending plants, weeding, cleaning, &c.		50 00	
Making Shell walk through Hadfield Street		217 36	3,854 24
PRINTING, STATIONERY AND ADVERTISING—			
Printing, Stationery and advertising			1,500 00
REFUSE DESTRUCTOR—			
Pay of Clerk in charge, at $40 per month	480 00		
Pay of Watchman, 52 weeks at $2 40 per week	124 00		
Labour—Burning rubbish, preparing and transporting residues	1,400 00		
General Repairs to Drying Shed Furnaces, Fencing, &c. ...	300 00		
Supplies and incidental	50 00		2,354 00
SALARIES—			
Town Clerk at $210 per month	2,520 00		
Accountant and Chief Clerk, at $150 00 per month ...	1,800 00		
Second Clerk, at $95 00 per month	1,140 00		
Third Clerk, at $80 00 per month	960 00		
Fourth Clerk, at $17 50 per month	210 00		
Messenger, at $30 per month...	360 00	6,990 00	
Town Superintendent at $170 per month	2,040 00		
Chief Clerk, $55 00 per month	660 00		
Second Clerk, $40 00 per month	480 00		
Messenger, $22 50 per month...	270 00	3,450 00	
Two Auditors, $240 each per annum		480 00	10,920 00
SLUICES AND MAIN DRAINAGE—			
Pay of 3 Koker Watchmen, 365 days at 40c. each per day ...	438 00		
General Repairs to Sluice Doors, hoisting gear, &c., as may be required	200 00	638 00	
Renewal of Hose for Jetting High Street Trench		100 00	
DRAINING ENGINE DEPOT—			
Working expenses, Watchman, Engine Driver and attendant	100 00		
Supplies—Fuel, oil, &c.	25 00		
Repairs, painting and incidental expenses	75 00	200 00	
SUB-MAIN DRAINS—			
Renewing Alley gates and fencing, &c.		150 00	1,088 00
STONE DEPOT—			
Road Material—stone, brick, burnt earth, shell, marl ...	14,000 00		
Labour—Receiving, weighing and measuring same, and breaking by hand and machines	3,500 00	17,500 00	
Pay of Engineer and Foreman at $40 00 per month ...	480 00		
Pay of Engine Driver and Blacksmith, 280 days at 96c. per day	268 80		
Pay of Watchman, 365 nights at 40c. per night	146 00	894 80	
WORKING PLANT—			
Supplies, Fuel, Oil, &c, ...	700 00		
New wearing parts to Stone-breaking Engine, repairs, &c. ...	500 00		
General repairs to stelling, sheds, truck line, measuring boxes, &c.	300 00	1,500 00	
STEAM ROAD ROLLERS—			
Working Expenses, fuel, oil and attendance	1,000 00		
Probable cost of Driving Wheels	192 00		
General repairs as may be required	200 00	1,392 00	21,286 80
STREET DRAINS AND GUTTERS—			
Lining with Concrete or Stone the following :			
810 feet, Cumings Street, South Cumingsburg, east side Murray Street to Middle Street with return into Middle Street ...	575 00		
810 feet, Waterloo Street, North Cumingsburg, west side, New Market Street to Lamaha Street with returns in Lamaha Street	575 00		
810 feet, Waterloo Street, North Cuminsburg, east side, New Market Street to Lamaha Street with returns in Lamaha Street; Cumings Street North and South Cumingsburg ...	575 00		
550 feet Smyth Street, Werk-en-Rust, south side from D'Urban Street	375 00		
585 feet Adelaide Street, Charlestown, west side, Broad Street to Princes Street	400 00		
400 feet Manget Place from Croal Street to Brick dam both sides	320 00		
406 feet Manget Place from Brick dam to Hadfield Street both sides	324 80		
Carried forward ... ...$	3,144 80		$ 223,734 57

Digitized by Google

Amount brought forward	$ 3,144 80		$ 223,734 57
STREET DRAINS AND GUTTERS.—CONTINUED.			
400 feet, Sendall Place, from Croal Street to Brickdam both sides	$ 320 00		
400 feet, Sendall Place, Brickdam to Hadfield Street, both sides	320 00		
400 feet, Pollard Place, from Croal Street to Brickdam, both side	320 00		
400 ft. Pollard Place from Brickdam to Hadfield Street, both sides	320 00		
1,589 feet. Hadfield Street from Camp Street to High Street, one side	1,271 00	5,695 80	
General repairs to old lined drains as may be required ...		250 00	5,945 80
TELEPHONES—			
RENTAL—Under special agreement.			
3 First connections at $36 00 per annum		108 00	
3 other ,, 18 00 ,, ...		54 00	
3 ordinary ,, 12 00 ,, ...		36 00	
Extra Switch at Water Works		6 00	204 00
TOWN HALL, &c.—			
Pay of Warden & gatekeeper at $25 00 per month	300 00		
Current Expenses, Lighting & Washing	150 00		
Providing south end with venetian blinds	56 00		
Painting internally	300 00		
General repairs to structure, stopping leaks, &c.	450 00	1,256 00	
FIRE INSURANCE—			
On Town Hall, $40,000 at ¾ per cent.	300 00		
,, ,, Organ $7,000 at ¾ per cent.	52 50		
,, Central Fire Station $2,000 at ¾ per cent.... ...	15 00		
,, Residence of Superintendent Fire Brigade, $5,000 at ¾ %...	37 50	405 00	
ORGAN EXPENSES—			
Pay of City Organist	100 00		
Expenses of recitals and incidentals	200 00		
Pay of Constables attending concerts, &c.	75 00	375 00	
CENTRAL FIRE STATION—			
Painting building and general repairs to stalls, &c. ...	180 00		
Repairs to building as may be required	50 00	230 00	
FIRE BRIGADE SUPERINTENDENT'S RESIDENCE—			
Re-slating back gallery and incidental repairs	200 00		
Proportion of balance of cost of erection (second year) ...	600 00	800 00	
TOWN HALL GROUNDS—			
Repairing roads and keeping grounds in order	200 00		
,, bathrooms and latrines	50 00		
Sanitary service, cleaning latrines, &c.	75 00	325 00	3,391 00
TUNNELS AND BRIDGES—			
IRON—			
Incidental expenses		50 00	
BRICK AND CONCRETE—			
1 New Concrete Bridge at Lyng and Princes Street ...	360 00		
2 New Concrete Culvert Bridges in Hadfield Street and Hardina Street, Hadfield and Hayley Streets	500 00		
General repairs as may be required	250 00	1,110 00	
PIPE CONNECTIONS—			
Substituting pipe culverts for decayed box tunnel at Parade Street and Young Street, Kingston		250 00	
WOODEN BRIDGES—			
Renewals and repairs	800 00		
Painting handrails	100 00		
Widening High Street Bridge at Kingston over Cumings Canal	750 00		
Widening High Street Bridge Cumingsburg, over North Cumingsburg draining trench	300 00	1,950 00	3,360 00
WATERING STREETS—			
MULE HIRE—			
2 Mules and 1 driver for double draught Van (Warwick Sprinkler) 200 days × 2=400 intervals at $1 25 per day for each mule	$ 1,000 00		
2 Mules and drivers for 2 water carts 200 days × 2 = 400 intervals at $1 25 per day for each mule	1,000 00		
1 Mule and driver for 1 water cart, 150 days × 2 = 300 intervals at $1 25 per day each mule	375 00		
1 Mule and driver for 1 water cart, 100 days × 2 = 200 intervals at $1 25 per day each mule...	375 00		
1 Mule and driver for 1 water cart, 50 days × 2 = 100 intervals at $1 25 per day each mule	135 00		
2 Mules and 1 driver for rotary double draught Van, 50 days × 2 = 100 intervals at $1 25 per day each mule ...	250 00	3,135 00	
LABOUR—			
3 men attending 3 water carts, 200 days at 48 cents per day ea.	288 00		
1 man attending 1 water cart, 150 days at 48 cents per day.	72 00		
1 man attending 1 water cart, 100 days at 48 cents per day	48 00		
2 men attending 2 water carts, 50 days at 48 cents per day ea.	48 00		
1 man and 2 boys for manual hose distribution in Camp Street, Lacytown, 200 days at 48 cents and 16 cents per day each.	160 00		
Cart foreman, part of wages 52 weeks at $1 per week ...	52 00	668 00	
SUPPLIES—			
Repairing and painting water vans and carts	200 00		
Renewing hose, cocks, branch pipes, &c, ...	150 00	350 00	4,153 00
Carried forward...			240,788 37

Digitized by Google

Amount brought forward			$ 240,788 37
WATER WORKS—			
SALARIES—			
Mechanical Engineer, at $160 00 per month ...	...$ 1,920 00		
Clerk and Storekeeper, at $27 50 per month ...	... 330 00	$ 2,250 00	
WORKING EXPENSES—			
1 Foreman at Water Works, 52 weeks at $12 per week ...	624 00		
1 Engine Driver, 365 days and nights at $1 40 ...	511 00		
1 Do. 365 days and nights at $1 12 ...	408 80		
2 Do. 52 Sundays at 58 cents each	60 32		
3 Firemen, 365 days and nights at 96 cents each	1,051 20		
3 do. 52 Sundays at 36 cents each...	56 16		
1 Engine room attendant, 365 nights at 70 cents	255 50		
1 Day Gatekeeper, 365 days at 48 cents per day ...	175 20		
1 Night Gatekeeper 365 nights at 40 cents per night ...	146 00		
1 Engine Cleaner, 313 days at 68 cents per day	212 84		
1 Assistant Cleaner, 313 days at 48 cents per day ...	150 24		
1 Reserve Man, 365 days at 24 cents per day	87 60		
1 Do. 52 Sundays at 48 cents...	24 96		
1 Apprentice, 313 days at 40 cents	125 20		
1 Labourer, backing wood, 313 days at 56 cents per day ...	175 28		
3 Do. do. 313 days at 48 cents each ...	450 72		
1 Do. cleaning and sponging boilers, 313 days at 60 cents	187 80		
Weeding yard, flushing drains, washing office, towels, &c. ...	100 00	4,802 82	
2 Watchmen for upper and lower reservoirs		288 00	
1 Telephone man, 365 nights at 58 cents...	211 70		
1 do. 52 Sundays at 72 cents	37 44		
1 Telephone boy and Messenger, 313 days at 32 cents ...	100 16	349 30	
The following tradesmen and labourers are permanently employed on the Staff, but their wages week by week are charged to the particular work on which they may be engaged as "Repairs to Mains," "Hydrants, &c.," "House Service":—			
1 Foreman House Service, at $10 00 per week.			
1 Fitter at 96 cents per day.			
2 Fitters at 80 cents each per day.			
1 Turner at $1 04 per day.			
2 Pipe Fitters at 96 cents each per day.			
3 Pipe Fitters at 80 cents each per day.			
7 Labourers at 48 cents each per day.			
STORES—			
Say Engine, Cylinder, Paint and Kerosene Oil, Tallow, Waste, White and Red Lead, Emery Cloth, bar and clamp Iron, Asbestos, Rubber, Leather, &c. ...	550 00		
Lighting Engine room and stoke hole with Electricity ...	300 00		
Fuel	9,000 00		
Cleaning upper and lower Reservoirs	100 00		
Ordinary repairs and upkeep of Engines, Mains, Boilers, Stand Posts, &c.	4,500 00	14,450 00	
CANAL PUMP—			
Coal, Firewood, Oil, Gasket, &c.	250 00		
Attendance	250 00		
Painting and repairing Engine house	100 00	600 00	
GENERAL EXPENSES—			
House Service—Labour	2,500 00		
Do. Material	2,500 00		
Stationery and Books	80 00		
Miscellaneous	50 00	5,130 00	
INSURANCE on Buildings and Machinery at Water Works		500 00	28,370 12
ASSESSMENTS—			
Probable share of Water Assessment for 1911		1,150 00	
East Demerara Water Supply		500 00	1,650 00
APPRAISEMENTS AT THE INSTANCE OF THE MAYOR AND TOWN COUNCIL—			
Probable amount to be paid for appraising properties on account of improvements...			300 00
LICENCES AND BADGES—			
Probable amount to be paid for badges for H. C. Drivers, Cart Drivers, Porters, Milk Sellers, &c.			300 00
FINES AND PENALTIES—			
Probable amount to be paid to Town Overseers, Constables, &c., as share of fines			50 00
SEA WALL—			
Contribution to Government upkeep of Sea Wall for 1 year and ¾—say, 1st April, 1910, to 31st December, 1911 ...			1,585 00
CONTINGENCIES			1,464 89
			$ 274,508 38

PHILIP NAT. BROWNE, Mayor.
J. BARRINGTON WOOLFORD, Town Clerk.

Georgetown, Demerara,
11th March, 1911.

Digitized by Google

WAYS AND MEANS—1911.

EXPECTANCIES FROM THE GOVERNMENT—			
Amount towards upkeep of Roads and Streets of the City ...		$ 5,000 00	
,, share of Vlisengen Drainage upkeep		125 00	
,, ,, Kingston Flushing Scheme upkeep ...		400 00	
Moiety of Fire Brigade ½ of $26,665		13,332 50	
Moiety Salary Medical Officer of Health...		2,400 00	
Moiety of lease of Land at America Stelling in terms of Government Secretary's letter dated 17th April, 1910, No. 6,958/09		360 00	$ 21,617 50
PUBLIC RECREATION GROUNDS—			
Sale of flowers and hire of growing plants		400 00	
Concert tickets and hire of gardens		250 00	
Use of Parade Ground		25 00	
Use of Bourda Green		25 00	700 00
MARKETS AND CONNECTIONS—			
Revenue from Stabroek Market		21,500 00	
,, ,, Cumingsburg Market		1,000 00	
,, ,, Bourda Market...		1,400 00	
,, ,, Slaughter House		7,500 00	
Net Pound Fees		150 00	31,550 00
NIGHT SOIL CONSERVANCY—			
Special Sewage Rate on Lots 15 to 46, Werk-en-Rust, authorised by section 137, Ordinance No. 25, of 1898, say ½ % on $152,800 00		764 00	
Amount from Government Institutions, as per agreement ...$	5,500 00		
,, for Orphan Asylum, as per agreement	100 00		
,, Charlestown Dispensary as per agreement... ...	30 00		
,, private premises	900 00		
Fees for use of the Odorless Excavator	4,500 00	11,030 00	11,794 00
CEMETERIES—			
Amount from Le Repentir for Interments and Land ...		7,000 00	
,, ,, Hospital for receiving and conveying Corpses ...		120 00	
,, .. Rent for grass and fruit tress, at $120 00 per month		1,440 00	8,560 00
THE THOMAS LANDS—			
Rent, 12 months at $30 00 per month			360 00
REFUSE DESTRUCTOR—			
Sale of Residues, burning fees, &c.			800 00
WATER WORKS—			
Supply of Water to Government Institutions		6,000 00	
,, ,, private services		7,000 00	
Pipes and Material		3,000 00	
Grant from Hand-in-Hand Mutual Fire Insurance Company ...		1,000 00	
,, B. G. Mutual ,, ,, ...		250 00	17,250 00
STONE DEPOT—			
Stone, &c., to be sold			300 00
LICENCES AND BADGES—			
For Drivers of Hackney Carriages, Mule and Donkey Carts, Porters, Boatmen, Butchers' Shops and Milk Sellers ...			1,100 00
FINES AND PENALTIES—			
Under Ordinances No. 25 of 1898 and 13 of 1907			200 00
TOWN HALL AND ADJOINING LOT—			
Hire of Hall		560 00	
,, Basement		720 00	
Residence for Superintendent of Fire Brigade		480 00	1,700 00
TANKS—			
Sale of Water ... ... —			100 00
QUEENSTOWN WARD—			
Instalments of Purchase Money and Interest			2,500 00
ESTIMATE, 1910—			
Difference between revenue and expenditure as per Statement C.			9,137 13
			$ 107,668 63
TAXES, 1911—			
The appraisement of the City including Government Properties			
Ward No. 1, Kingston		372,850 00	
,, ,, 2, North Cumingsburg West		490,500 00	
,, ,, 3, North Cumingsburg East		332,150 00	
,, ,, 4, South Cumingsburg West		780,100 00	
,, ,, 5, South Cumingsburg East		487,950 00	
,, ,, 6, Robbstown		635,850 00	
,, ,, 7, Lacytown		608,000 00	
,, ,, 8, Newtown		361,000 00	
,, ,, 9, Stabroek		359,250 00	
,, ,, 10, Werk-en-Rust	614,350 00		
South Freeburg	43,500 00		
North Freeburg...	92,850 00		
Newburg	113,750 00		
Wortmanville	126,750 00	991,200 00	
,, ,, 11, Charlestown	404,350 00		
New Charlestown	144,150 00	548,500 00	
,, ,, 12, Bourda		460,950 00	
,, ,, 13, Albert Town		205,600 00	
,, ,, 14, Queenstown		135,900 00	
		6,769 800 00	
Government Properties		1,174,950 00	
		$7,944,750 00	
2 % on $7,944,750 00, $158,895 00 with Surtax of 5 % = $7,944 75			166,839 75
			$ 274,508 38

Georgetown, Demerara.
11th March, 1911.

PHILIP NAT. BROWNE, Mayor.
J. BARRINGTON WOOLFORD, Town Clerk.

Digitized by Google

Proclamations.

BRITISH GUIANA.

By His Excellency Sir FREDERIC MITCHELL HODGSON, Knight Commander of the Most Distinguished Order of Saint Michael and Saint George, Governor and Commander-in-Chief in and over the Colony of British Guiana, Vice-Admiral and Ordinary of the same, &c., &c., &c.

L.S.

F. M. HODGSON,
Governor.

WHEREAS I have received a despatch dated the fourteenth day of March, 1911, from His Majesty's Secretary of State for the Colonies, informing me that His Majesty will not be advised to exercise his power of disallowance in respect of the following Ordinance, vizt.: No. 28 of the year 1910, entitled:

"An Ordinance to make provision for "the better Protection of the Abori- "ginal Indians of the Colony."

I DO HEREBY Proclaim and make known the same to the Inhabitants of this Colony.

Given under my Hand and the Public Seal of the Colony, at the Guiana Public Buildings, Georgetown, Demerara, this sixth day of April, 1911, and in the First year of His Majesty's Reign.

GOD SAVE THE KING!

By His Excellency's Command,

CHARLES T. COX,
Government Secretary.

BRITISH GUIANA.

By His Excellency Sir FREDERIC MITCHELL HODGSON, Knight Commander of the Most Distinguished Order of Saint Michael and Saint George, Governor and Commander-in-Chief in and over the Colony of British Guiana, Vice-Admiral and Ordinary of the same, &c., &c., &c.

L.S.

F. M. HODGSON,
Governor.

WHEREAS I have received a despatch dated the tenth day of March, 1911, from His Majesty's Secretary of State for the Colonies, informing me that His Majesty will not be advised to exercise his power of disallowance in respect of the following Ordinance, vizt.: No. 27 of the year 1910, entitled:

"An Ordinance to make provision for "the better Government of the Out- "lying Parts of the Colony."

I DO HEREBY Proclaim and make known the same to the Inhabitants of this Colony.

Given under my Hand and the Public Seal of the Colony, at the Guiana Public Buildings, Georgetown, Demerara, this sixth day of April, 1911, and in the First year of His Majesty's Reign.

GOD SAVE THE KING!

By His Excellency's Command,

CHARLES T. COX,
Government Secretary.

Digitized by Google

Government Notice.

GOVERNMENT SECRETARY'S OFFICE,
Georgetown, Demerara,
156. 7th April, 1911.

THE following Bill, which it is proposed to introduce into the Court of Policy, is hereby published for general information.

By Command,

CHARLES T. COX,
Government Secretary.

THE REVENUE DEFENCE FUND ORDINANCE, 1868 (AMENDMENT) BILL, 1911.

EXPLANATORY MEMORANDUM.

The object of this Bill is to amend the Revenue Defence Fund Ordinance, 1868 (No. 4 of 1868) by enabling the Revenue Defence Fund to be applied to the payment of all expenses necessarily and properly incurred in the protection of the revenue. At present it can only be applied in the payment of costs of legal proceedings and providing legal assistance and advice, but there are many other expenses necessarily incurred in protecting the revenue, such for example as the expenses incurred in stamping out the bush rum traffic, which cannot be defrayed out of it, and this Bill will enable this to be done.

A BILL ENTITLED "AN ORDINANCE TO AMEND THE "REVENUE DEFENCE FUND ORDINANCE, 1868."

BE it enacted by the Governor of British Guiana with the advice and consent of the Court of Policy thereof, as follows :—

Application of Revenue Defence Fund. No. 4 of 1868.

1. The Revenue Defence Fund (established under the Revenue Defence Fund Ordinance, 1868) under the order and direction of the Governor and at his discretion, shall be applied to the payment of all costs and expenses of whatsoever kind incurred in protecting the revenue, including the costs of legal proceedings, the providing of legal assistance and advice to all officers and servants of the Colonial Government engaged in the collection and protection of the revenue, the payment of rewards and all other costs and expenses which in the opinion of the Governor are properly incurred in the protection of the revenue ; and the Receiver General may from time to time, on the warrant of the Governor, pay such sums for the purposes aforesaid from and out of the said Fund as the Governor may direct, without further or other formality.

Repeal.

2. Section seven of the Revenue Defence Fund Ordinance, 1868, is hereby repealed.

Short title and Construction.

3. This Ordinance may be cited as the Revenue Defence Fund Ordinance, 1868, Amendment Ordinance, 1911, and shall be construed as one with the Revenue Defence Fund Ordinance, 1868.

Digitized by Google

Government Notices.

GOVERNMENT SECRETARY'S OFFICE,
Georgetown, Demerara,

157. 7th April, 1911.

HIS Excellency the Governor has been pleased to grant to Louis Herbert John Tinney, Esquire, Deputy Harbour Master, leave of absence on full salary for three months from the 2nd instant, with an extension of leave on half salary for one month.

158. 7th April, 1911.

REFERRING to Government Notice No. 157, of to-day's date, His Excellency the Governor has been pleased to appoint E. Johansen, Esquire, to act as Deputy Harbour Master during the absence from the Colony on leave of Louis Herbert John Tinney, Esquire.

159. 7th April, 1911.

HIS Excellency the Governor has been pleased to grant to Charles Gray Howick Davis, Esquire, Chief Clerk, Audit Office, leave of absence on full salary for three months from the the 2nd instant with an extension of leave on half salary for one month.

160. 7th April, 1911.

CONSEQUENT upon the absence on leave of Charles Gray Howick Davis, Esquire, His Excellency the Governor has been pleased to appoint James Frederick Mayers Choppin, Esquire, First Class Clerk, to act as Chief Clerk, Audit Office.

161. 7th April, 1911.

HIS Excellency the Governor has been pleased to grant to Second Class Postmaster S. C. Glasgow leave of absence on full salary for three months from the 3rd instant, with an extension of leave on half salary for three months.

162. 7th April, 1911.

HIS Excellency the Governor has been pleased to make the following acting appointments consequent upon t e absence from the Colony on leave of the Honourable Sir Thomas Crossley Rayner, K.C., Attorney General:—

Joseph John Nunan, Esquire, B.A., LL. B., Solicitor General, to act as Attorney General

Guilherme Jose deFreitas, Esquire, Barrister-at-l aw, to act as Solicitor General.

163. 7th April, 1911.

HIS Excellency the Governor has been pleased to grant to the Honourable Sir Thomas Crossley Rayner, K.C., Attorney General, leave of absence on full salary for three months from the 4th instant, with an extension of leave on half salary for three months.

164. 7th April, 1911.

HIS Excellency the Governor has been pleased, in terms of section 4 of Ordinance No. 4 of 1875, to appoint Dr. E. S. Massiah to be a Public Vaccinator for the City of Georgetown.

165. 7th April, 1911.

HIS Excellency the Governor has been pleased to approve of the appointment of Mr. M. M. Adams to be Deputy Registrar of Births and Deaths for Division No. 1 of the South Essequibo Registration District.

166. 7th April, 1911.

HIS Excellency the Governor has been pleased to grant to Laurence Delaney Cleare, Esquire, Account of the Supreme Court, leave of absence on full salary from the 2nd to the 30th instant.

167. 7th April, 1911.

HIS Excellency the Governor has been pleased to approve of the appointment of Mr. A. Daly to be Deputy Registrar of Births and Deaths for Division No. 5 of the West Bank Demerara River Registration District.

168. 7th April, 1911.

HIS Excellency the Governor has been pleased to grant to Reginald McNiven Fraser, Esquire, Fifth Class Clerk, Treasury Department, leave of absence on full salary for three months from the 1st proximo, with an extension of leave on half salary for six months.

169. 7th April, 1911.

HIS Excellency the Governor has been pleased to grant to Claude D'Ornellas, Esquire, Sixth Class Officer of Customs, leave of absence on full salary for three months from the 3rd instant.

170. 7th April, 1911.

HIS Excellency the Governor has approved of the appointment of Dr. J. Brown to fill the vacancy in the Board of Examiners of Chemists and Druggists caused by the absence from the Colony of Dr. J. E. London.

171. 7th April, 1911.

HIS Excellency the Governor has been pleased to grant to Southwell George Theobald Bourke, Esquire, Stipendiary Magistrate, North Essequibo Judicial District, leave of absence on full salary for three months from the 2nd instant, with an extension of leave on half salary for two months.

172. 7th April, 1911.

CONSEQUENT upon the absence from the Colony on leave of Southwell George Theobald Bourke, Esquire, Stipendiary Magistrate, North Essequibo Judicial District, His Excellency the Governor has been pleased to make the following acting appointments:—

Colonel Claude Augustus Francis, Stipendiary Magistrate, South Essequibo Judicial

Digitized by Google

District, to act as Stipendiary Magistrate, North Essequibo Judicial District;

Edmund Jeffrey Macquarrie, Esquire, B.A., LL.B., Clerk of Court, North Essequibo Judicial District, to act as Stipendiary Magistrate, South Essequibo Judicial District.

173. 7th April, 1911.

HIS Excellency the Governor has been pleased to grant to the Honourable George Garnett leave of absence as a Member of the Executive Council for seven months from the 31st ultimo.

174. 7th April, 1911.

HIS Excellency the Governor has been pleased to appoint Charles Guy Austin Wyatt, Esquire, to be provisionally a Member of the Executive Council during the absence from the Colony of the Honourable George Garnett, or until further orders.

175. 7th April, 1911.

REFERRING to Government Notice No. 99 of the 28th February last, His Excellency the Governor has been pleased to grant to First-Class Postmaster J. S. McKenzie an extension of leave on half salary for fourteen days from the 20th ultimo.

176. 7th April, 1911.

HIS Excellency the Governor has been pleased to grant to Lionel Edward Hawtayne, Esquire, Stipendiary Magistrate, Georgetown Judicial District, leave of absence on full salary for three months from the 2nd instant, with an extension of leave on half salary for one month.

177. 7th April, 1911.

HIS Excellency the Governor has been pleased to make the following acting appointments consequent upon the absence from the Colony on leave of Lionel Edward Hawtayne, Esquire, Stipendiary Magistrate, Georgetown Judicial District:—

Percy Allan Farrer Manby, Esquire, Stipendiary Magistrate, Berbice Judicial District, to continue to act for Mr. Hawtayne in the Georgetown Judicial District;

William James Gilchrist, Esquire, Clerk to the Attorney General, to act as Stipendiary Magistrate, Berbice Judicial District, in the place of Mr. Manby.

178. 7th April, 1911.

HIS Excellency the Governor has been pleased to make the following appointments in the Department of Science and Agriculture:—

Egbert St. Clair Christiani, Esquire, to be Clerk and Secretary to the Board of Agriculture;

Miss Mabel Hoola Van Nooten to be Assistant Clerk.

179. 7th April, 1911.

HIS Excellency the Governor has been pleased, in terms of section 5 of Ordinance No. 1 of 1851, to appoint William James Gilchrist, Esquire, Stipendiary Magistrate, Berbice Judicial District, to be Chairman of the Commissioners for the partitioning of the undivided lands of Rosehall Village, *vice* Edmund Jeffrey Macquarrie, Esquire, B.A., LL.B.

180. 7th April, 1911.

THE Reverend Walter George Andrews, late Rector of All Saints', Berbice, and Chaplain at the Penal Settlement, retired on pension from the Public Service of the Colony on the 1st March, 1911.

181. 7th April, 1911.

HIS Excellency the Governor has been pleased to make the following appointments to the Board of Industrial Training consequent upon the absence from the Colony on leave of the Honourable James Harvey Williamson Park, B.Sc., Chairman of the Board.

Professor John Burchmore Harrison, C.M.G., M.A., Director of Science and Agriculture, to act as Chairman.

Trevelyan Arnold Pope, B.A., Principal, Queen's College, to be a Member of the Board.

182. 7th April, 1911.

HIS Excellency the Governor has been pleased to appoint the Chief Clerk in the Department of Lands and Mines to be the Deputy of the Officer in charge of the Navigation of the Essequibo River and its tributaries.

183. 7th April, 1911.

HIS Excellency the Governor has been pleased to appoint Frederick Agard, Esquire, Second Class Clerk, to be a First Class Clerk in the Post Office.

184. 7th April, 1911.

REFERRING to Government Notice No. 138 of the 28th ultimo, the Venerable Archdeacon Elliott has returned to the Colony from leave of absence, and resumed the duties of his office on the 31st ultimo.

185. 7th April, 1911.

HIS Excellency the Governor has been pleased to grant to Harry Guthrie Spain, Esquire, M. Am. I.E.E., Government Electrician, leave of absence on full salary for three months from the 6th instant with an extension of leave on half salary for three months.

186. 7th April, 1911.

REFERRING to Government Notice No. 185 of to-day's date, His Excellency the Governor has been pleased to appoint John Alsing, Esquire, A.M.I.E.E., Assistant Electrician, to act as Electrician during the absence on leave of Harry Guthrie Spain, Esquire.

By Command,

CHARLES T. COX,
Government Secretary.

Digitized by Google

SUPREME COURT OF BRITISH GUIANA.

CRIMINAL JURISDICTION,

THIS 6TH DAY OF APRIL, 1911.

In re THOMAS KENNEDY.

It appears from the warrant produced that this prisoner was arrested on the warrant of a Justice of the Peace on a charge of a summary conviction offence. As pointed out in more than one case, Justices of the Peace, although authorised to remand prisoners legally brought before them on such a charge, have no power to issue a warrant of apprehension in cases of summary conviction offences, but only in cases of indictable offences (Ord. 10 of 1893, sect. 18). Hence the prisoner was not legally before the Justice and cannot be detained under the warrant produced.

HENRY A. BOVELL, C.J.

LIMITED JURISDICTION.

THIS 1ST DAY OF APRIL, 1911.

YARD

versus

YEARWOOD.

This is an opposition action by which the plaintiff claims that defendant be restrained from selling at execution the west half of lots 143 and 144, part of Plantation Kitty, situate on the East Coast of Demerara, without excepting therefrom a certain building with a tank and a kitchen on the said lot the property of the plaintiffs.

It is claimed that this building with tank and kitchen are the property of the judgment debtor but on the evidence of the plaintiff and his witnesses, this Court is satisfied that they were purchased by the plaintiff. The evidence of Bishop (the judgment debtor) and the witness Mrs. Roberts is unsatisfactory and cannot be relied on.

It is clear that the buildings and tank are chattels and according to the decision in Bethlehem and another vs. Pestana (23.2.10), the plaintiff should have proceeded by way of interpleader. The solicitor for the defendant, however, asks that the present action be decided on its merits. Under these circumstances the opposition is held o be just, legal and well-founded and judgment is entered for the plaintiff with costs.

M. J. BERKELEY, J.

THIS 1ST DAY OF APRIL, 1911.

COONJEL

versus

DOOLAM.

Plaintiff claims that defendant be condemned to pass transport of the western portion of lot A, situate at Malgre Tout on west bank of Demerara River, measuring four roods and a half in length by three roods and eleven feet on the east and on the west two roods four feet.

It is admitted by Counsel on both sides that the only point is as to the defendant's ability to pass the said transport.

After consultation between Counsel it is agreed that defendant advertise and pass transport of the said land to the plaintiff and that plaintiff pay $200 to Mr. Evan Wong on account of a mortgage held by him against the whole of lot A. Mr. Abraham, solicitor for the plaintiff, undertaking that on this sum being so paid to Mr. Wong he will cancel the mortgage so far as it affects the portion to be transported to plaintiff. Such payment of $200 and passing of transport to be effected at one and the same time.

The Court orders accordingly and makes no order as to costs.

M. J. BERKELEY, J.

THIS 25TH DAY OF MARCH, 1911.

J. E. TAFARES

versus

B. B. HO-A-HING.

This is an action on a specially endorsed writ for the sum of $130 being money payable by the defendant to the plaintiff for work done and materials provided by the plaintiff for the defendant at his request at Georgetown, Demerara.

Counsel for the defendant contended that the document (a copy of the writ filed) served upon him did not comply with the Rules of Court, in that it purports to contain a statement of claim and therefore a pleading, and was not signed in compliance with Order 17, Rule 6.

The solicitor for the plaintiff contended (1) that the statement of claim on a specially endorsed writ was not a pleading and that Order 3, Rules 7, 8 and 10 applied.

(2.) That an affidavit of defence having been filed (not under protest) that a fresh step had been taken and therefore it was not competent for defendent to raise the objection.

Following the decision of Ho-a-Hing v D'Andrade, 15th day of April, 1902, I hold that the special endorsement is not a pleading within the meaning of Order 17, Rule 6.

As regards the filing of an affidavit of defence (not under protest) being a fresh step and therefore depriving counsel from taking the objection. It was held in M. L. Ferreira v. M. Francisco, 30th May, 1903, that the filing of an affidavit by a defendant contesting claim must take place not later than noon of the day immediately preceding that fixed by the writ of summons for the appearance of the defendant, so that the filing of such affidavit cannot be an appearance by itself.

I therefore over-rule both objections. The solicitor for plaintiff admitted that the affidavit filed on behalf of the defendant discloses a good defence.

Leave to defend is granted.

LIONEL E. HAWTAYNE, actg. J.

SMART-DALGLEISH AND COMPANY,

versus

A. F. CHAPMAN.

This is a specially endorsed writ the plaintiff's claim being for the recovery of the possession of that portion of the plaintiff company's premises or store situate at lot 48, Water Street, Robbstown, which was let by the plaintiff company to the said defendant at an agreed monthly rental of $30.

Counsel for the defendant contended at the hearing that the plaintiff company could not bring his action in the form of a specially endorsed writ.

Order 4, rule 6 (E), deals with actions for the recovery of land by specially endorsed writ.

The plaintiff contended that premises would include the land and that the action was properly brought under Order 4, rule 6 (E).

I cannot agree with this contention the writ must be struck out with costs.

LIONEL E. HAWTAYNE, Acting J.

H. H. LAURENCE

versus

W. T. JOHNSON.

This is an application under Order 23, Rule 32, by the plaintiff for an order that a point of law raised by the plaintiff in paragraph 2 of his reply may be set down for argument and disposal forthwith, on the ground that the said point of law, if decided in favour of the plaintiff, will dispose of the whole action and obviate the expense of a trial with witnesses.

On the pleadings I am not satisfied that this action could be disposed of on the point of law raised without taking some evidence.

The application is therefore refused. Costs to be costs in cause.

LIONEL E. HAWTAYNE, Acting J.

THIS 29TH DAY OF MARCH, 1911.

R. PATTERSON

versus

DEMERARA ELECTRIC COMPANY, LIMITED.

The plaintiff alleges that on the night of the 15th August, 1910, he was lawfully driving his waggon on the public highway at High Street, Kingston, and that a tram-car, the property of the defendant Company, driven by one of the servants of the same Company in the usual course of the business of the Company, was so negligently, recklessly and unskilfully managed and driven by the said servant that the same struck the waggon of the plaintiff then lawfully on the said highway and destroyed the same and rendered it useless. That the said negligence, reckless and unskilfully managing and driving consisted in driving the said car at an excessive speed having regard to the nature, condition and use of the highway and in not keeping a look-out or a proper look-out.

That the plaintiff, in consequence of the said striking of the waggon by the electric car, was thrown out and dragged and sustained severe injuries about his body and partial fracture of his left arm.

Digitized by Google

The plaintiff claims $500 damages. A waggon, $200; harness, $50; medical attendance, $40; medicines and medical appliances, $10–$300, and $200 for personal injuries, etc.

The defence is practically a denial of the allegations in the claim and alleges contributory negligence, particulars of which are that the plaintiff drove out of lot 58, High street, Kingston, at an excessive, dangerous and improper rate of speed and directly on the lines of the defendants and without taking any or proper or sufficient care to ascertain whether or not the said tram-car or any tram-car of the defendants was approaching the portion of the said lines on which he drove and on which the damage complained of, if suffered, was suffered, or to keep clear of such tram-car.

The plaintiff states in his evidence that on the evening of the 15th August, 1910, he was at lot 58, High street, and as he was leaving the house he saw a tram-car going north in the direction of the Sea Wall. After that car had passed he got into his waggon the lights of which were alight and that his servant led the mule attached to the said waggon out of the gate on to the road and turned its head in a northerly direction, the said mule and waggon then being on the western side of the tram lines in High street. His servant tried to get inside the waggon but he told him to get on the rumble. He(the plaintiff) turned the mule across the tram lines at the usual place for crossing the lines on the northern side of lot 58, High street, with the intention of going up Young street on his way to the East Coast. That as the hind wheels of his waggon were in the centre of the car track a car came up, hit the back of his waggon and smashed it up and dragged the waggon some distance he being under the waggon. He sustained certain injuries to his hand and leg.

The plaintiff's servant corroborates him as to leading out the mule, the lamps having been alight and the direction taken by the waggon. He also states he saw no tram-car when he came out of the yard but he saw a bright light some way down the road. That when the waggon was crossing the line where it is usually crossed and where there are two poles—outside Mr. Conyers's house—he went on the western side of the waggon to get into the rumble behind and as he got to the rumble the car was just on the waggon and he had to jump on one side to save himself.

Both these witnesses are corroborated by R. N. Gilchrist as to the pace the mule left the yard and the direction taken by the plaintiff and also states that when he got to the scene of the accident that the waggon was on the north side of Conyers's gate.

H. A. Cameron also corroborates this witness. As to the place where the accident occurred, he says he heard the impact and looked out at once, and saw the car and waggon opposite Conyers's house near the two poles.

One Saunders, who was on the road at the time, states he saw the waggon come out of the gate and turn to the left, that is to the north, and then cross the lines. He states also that he saw the car and saw when it ran into the waggon.

These witneses and also Mr. Low, who was called for the plaintiff, state that after Mr. Patterson was taken from under the waggon and asked for the motorman that the conductor of the car, Hinds, said: "I don't know what the motorman was doing, I saw the waggon. I can't see how he did not see it."

Mr. Laurie Thomas, the Town Superintendent, gave evidence of certain measurements. From High street bridge (railway crossing) to Mr. Conyers's house being 1,425 feet. From High street bridge to Barrack street being 700 feet. From Barrack street to lot 58, High street, being 725 feet. From lot 58, High street, north gate, to the first curve on the north, being 50 feet. He also states that going north there is room for a carriage on each side up to Conyers's house, and a very little distance past Conyers's house. A carriage on the left or western side of the road would have to cross the line at an acute angle to go to Young street. He also gives the measurement of the gate at lot 58 at 10 feet and estimates the width of a waggon from axle to axle as 6 feet 6 inches.

For the defence the motorman Worrell, who was driving the car in question, states that he crossed the railway crossing at High street and slowed down at Barrack street and rang his gong. That he then went on and when 36 to 40 feet from the gate of lot 58 he saw a waggon rush out of the gate on the western side of the road and cross the line in front of the gate in a slanting direction. That he at once threw off the power, put on the brake and reversed. The car struck the waggon which was across the line and the car, after striking the waggon, went on 8 to 10 feet. In cross-examination he states that he could bring up his car with brake alone in 50 feet at the pace he was going and with brake and reverse in 30 to 40 feet. He also admits that carriages generally go up Kingston on the left hand or western side of the road and cross the curve by Conyers's house, and that the fender of his car got broken in the accident.

William Hinds, the conductor of the car, states that he was on the platform at the back of the car and there were two passengers, Quail and Morrison, on the back seat. He saw a waggon rush out of lot 58 suddenly when the car was about 10 feet off. The motorman applied his brake quickly and put on his reverse and at that moment the car and waggon collided, he also denied that he said he could not see how the motorman did not see the waggon.

The two boys, Morrison and Quail, gave evidence. They both state that the waggon rushed out of the yard and went straight across the line, the car striking the back part of the waggon which was between the tram-lines.

These two witnesses differ in that Morrison says the conductor applied the brakes before he struck the waggon whereas Quail says that he applied the brake as he struck the waggon.

I am satisfied that the plaintiff on the night in question did not drive out of the gate in the manner alleged by the witnesses for defence and cross the line directly opposite the gate. It has been given in evidence and it has not been denied that the plaintiff left the house for the purpose of going to the East Coast by way of Young street and had he rushed out of the gate in the manner described by the motorman he would not have been able to have turned his waggon and mule to the left so as to go to Young street. I believe the evidence of the plaintiff's witnesses as to his walking the mule out of the yard and going northward, on the left hand or western side of the road and their evidence is also strengthened by the fact that the waggon was found after the accident on the north side of the curve beyond Mr. Conyers' house. I am also satisfied that the lamps on the waggon were alight. I cannot believe the conductor's statement that he never said after the accident that he could not see why the motorman did not see the waggon, taking into consideration the evidence of Mr. Low, Mr. Cameron and the man Saunders, all independent witnesses.

The questions for me to decide are—did the motorman drive recklessly and negligently and fail to keep a proper look out—if so. Then was not plaintiff equally negligent, and what damages, if any, should be awarded.

As to the first question there is no evidence at what rate of speed the motor-car was going, but the motorman in his evidence states that he first saw the waggon 36 to 40 feet from the gate and at the rate he was going with brake and reverse he could bring up the car in 30 to 40 feet, so therefore had he applied the brake and reverse when he first saw the waggon rush out of the gate as he says he would have been able to pull up his car opposite the gate and the impact would not have been so great as to damage the fender of his car although it might have injured the waggon shows that the accident happened 50 feet from the gate—giving him ample time to have applied the brake and reverse and from the evidence I find that he did not keep a proper and sufficient look out and was guilty of negligence in not doing so.

As to the second question, I am not satisfied that the plaintiff was guilty of negligence and equally blamable for the accident.

Dealing with the question of damages. The plaintiff claims as regards the waggon $200. The plaintiff in his evidence says this waggon was purchased by him in 1908 for $90, he tried to buy another waggon and some time after succeeded in getting one for $120. It was contended for defendant that the plaintiff is still in possession of the old waggon and that parts thereof could still be used, or realized. I think $110, a fair sum to award the plaintiff.

As regards medical attendance $40, Dr. Wylie states that he charged plaintiff $20. I therefore, award him that sum.

As regards harness $50, this appears to have been purchased in 1907, and I think $20 a fair sum to award the plaintiff.

As regards medicine, medical appliances $10, the only item proved is that of $1.68 for bandages, and I award the plaintiff that amount.

As regards other damages $200, Dr. Wylie in his evidence says that plaintiff's hand would be incapacitated for six weeks to two months. The plaintiff says he could not go aback for two weeks but he suffered no loss of pay, and when he did go aback he had to go aback in a bateau but that did not cost him anything. He complained that his hand still hurt him when paying the labourers at the pay table and that he was unable in consequence of the injury to it to play golf. Taking everything into consideration I award the plaintiff $100 under this item.

There will be therefore judgment for the plaintiff for $251.68 with costs.

LIONEL E. HAWTAYNE, acting J.

Digitized by Google

SUPREME COURT OF BRITISH GUIANA.

GENERAL JURISDICTION.

THIS 30TH DAY OF MARCH, 1911.

CHAPMAN, Plaintiff,

versus

WIGHT, Defendant.

The plaintiff claims $5,000 as damages for an alleged libel contained in a letter written to, and published in, "The Daily Chronicle" and "The Daily Argosy" of the 18th December, 1910.

The letter to "The Daily Chronicle" is as follows:—

Sir,—With reference to the disputed valuation of Bettencourt & Company, Ltd.'s premises in Water street, I am embracing this opportunity, with your permission, to point out to the public certain irregularities that take place in this colony and are allowed go unnoticed.

In the first place let me deal with Mr. J. I. Chapman's evidence, as this gentleman's knowledge of house property is limited. He states the rental value of his Brick Store to be $450 per month, and if, he further said, he owned Bettencourt's premises, he should put the same valuation on it.

Sir, is this not conceit to compare his penned in premises with Messrs. Bettencourt & Company's "Giant Store"? I hope for the purposes of taxation he will so consider it and not for its sale to a company. One can hardly believe that a gentleman of his standing in this community would be guilty of such inconsistency. Now, is he competent to give evidence on the rental value of property? What was he doing in that gallery?

Now, with regard to my friend, Mr. Cunningham, this gentleman, with two others, value for the Town Council, and some time in January or February valued these premises at $59,000. Now he swears that the rental value is $480 per month, including fittings and everything. Surely there is some serious mistake somewhere that Mr. Cunningham should explain.

One would naturally have thought that competent men would have been summoned to give evidence in this very important case.

Now to be candid, this is, as before stated, what has induced me to write this letter—a desire to question the morality of the following case within my knowledge.

The Town Council valuers appraised a property in Water Street near Bettencourt's premises and the proprietor appealed and appointed his appraiser, who met Mr. Fred White, the appeal appraiser of the Council. Between them they did not agree on a valuation and they appointed an umpire, who, to put it mildly, met the proprietor and a fee arranged on by the proprietor without any consultation whatever with the gentleman who appointed him. Doesn't this make the valuation null and void? I trust this will catch the eye of His Worship the Mayor, and I hope the valuation will be gone into again.

I have been credibly informed that the valuation given as rental of the above premises was $200 to $240 per month. Surely this could not have been done to wilfully deceive.

Thanking you for your space,

I am, Sir, &c.,

PERCY C. WIGHT.

December 17th, 1910.

The letter to the "Daily Argosy" is in the same terms, with the addition in the penultimate paragraph after the words "they appointed an Umpire who to put it mildly met the proprietor," of the sentence in brackets "(I will not say he was sent for)."

The first part of the letter deals with Mr. Chapman's evidence before the Stipendiary Magistrate for Georgetown, who was sitting on an appeal under section 20 (3) of the Tax Ordinance 1910, to fix for the calculation of annual licence duty the rental value of the premises of Bettencourt and Company, Limited, in Water Street and the latter part mentions the fixing and payment of a fee to the Umpire appointed under the Georgetown Town Council Ordinance 1898, in connection with the re-appraisement for the purpose of municipal taxation of a property in Water Street near Bettencourt's premises, which it is admitted belonged to the plaintiff and it also refers to the rental value said to have been then given.

The innuendos pleaded are, (1) that the defendant by the said letters intended and meant that the plaintiff on the occasion on which he gave evidence on oath as aforesaid committed perjury, for the purpose of publicly inflating the value of the immovable property known as the Brick Store, in which the plaintiff carried on one of the businesses which he had then recently formed into a limited liability company, which property was part of the assets of the said company, and "for the purpose of deceiving the public as to the value of the said immovable property and into taking shares in his said Company;" and (2) that the defendant by the said letters also meant and intended, that the plaintiff bribed the person, who acted as umpire in the question of the re-appraisement of his said immovable property, to reduce the value of his property for the purposes of Town taxes, so as to defraud the Mayor and Town Council of Georgetown of taxes legally chargeable and payable thereon. Of these innuendos it is obvious that the first is intended to apply to the first part of the letters, and the second to the second part of such letters.

The defendant admits writing and publishing the two letters but denies the meanings attributed by the innuendos and avers the letters are incapable of bearing either of those meanings, or any other defamatory meaning. He denies that they were written of or concerning the plaintiff, or of or concerning him in connection with his said Company or as owner of property in the colony, and pleads that the statements contained in the second part of the letters are true in substance and fact and that so far as the letters express opinions they are fair comments made in good faith and without malice on matters of public interest.

It was but little contested and is we think clearly proved that the letters were written of or concerning the plaintiff. The first question therefore for decision is, whether the letters bear both or either of the defamatory meanings attributed to them by the innuendos, or in their natural and obvious meaning are defamatory. We proceed to consider the innuendos reserving for later consideration the question whether even without the innuendos the letters are libellous. On the occasion referred to in the first part of the letters, the plaintiff was called as an expert to give evidence as to the rental value which might properly be fixed for Bettencourt's premises, and the evidence he gave was a matter of opinion only and not a statement of actual facts. This being so a charge of perjury could not be laid on it however erroneous or worthless or ill-intentioned his opinion as to such rental value might be. The first part of the letters is a criticism on the plaintiff as an expert, a criticism on another expert's evidence in the same matter being added to that directed against the plaintiff. Also at the date of publication of the letters, the plaintiff's Company had been registered, and on 27th Nov,, 1910, a short paragraph in the "Daily Chronicle" had appeared stating that the plaintiff's business and business premises were about to be taken over by a Company and that the shares had been subscribed privately. The innuendo that the defendant meant by his criticism that the plaintiff had been guilty of perjury for the purpose of publicly inflating the value of the Brick Store and of deceiving the public as to its value "and into taking shares in his Company" is not in our opinion established.

The second part of the letter, as is admitted by the plaintiff's reply and shewn by the evidence, correctly states the facts mentioned in the penultimate paragraph, viz., the appraisement by the Town Council valuers of a property in Water Street, near Bettencourt's premises (admitted to be the plaintiff's) the appeal by the plaintiff, the appointment of his appraiser, the meeting between his appraiser and Mr. Fred. White, the appeal appraiser of the Council, their non-agreement as to the valuation of the premises, their appointment of an umpire, the meeting of the umpire with the proprietor and a fee arranged on by the proprietor without any consultation with the appraisers who appointed the umpire. In both letters the phrase "to put it mildly" is inserted before the word "met" in the statement that the umpire "met the proprietor" and in the letter in the "Daily Argosy" the further sentence "(I will not say he was sent for)" follows the word "met." There is no averment in the Statement of Claim that these two phrases convey any covert insinuation (cf. R. v. Gathercole, 2 Lew at p. 241) or are used ironically (Boydwell v. Jones, 4 M. & W. 446) and the words used being, if taken literally in their ordinary meaning, *primâ facie* innocent, lend but little support to the innuendo, that the plaintiff bribed the person who acted as umpire to reduce the value of his property for the purpose of Town Taxes, so as to defraud The Mayor and Town Council of Georgetown of taxes legally payable thereon. The morality of the proceeding and its effect on the validity of the valuation are expressly questioned, but, in our opinion, the paragraph does not support the innuendo and the Court holds that innuendo is not proved.

Digitized by Google

The question what effect the previous payment of a fee by the party appealing from an appraisement by the Town Council valuers to the person selected by him as appraiser on the appeal, or to the umpire appointed by the two appeal appraisers, may have on the validity of the valuation arrived at is not before the Court and need be considered in this action. Also, the plea that the facts alleged in the penultimate paragraph of the letters are true being an answer to the plaintiff's claim for damages in respect of the statement of these facts, it is not necessary to consider at length the law as to the making of such payments, but in view of the evidence in this case as to payments made by appellants to appeal appraisers and possibly to umpires appointed under the Georgetown Town Council Ordinance, 1898, it is right to point out that sect. 142 (2) of that Ordinance expressly provides for the fees both of such appraisers and of such umpires being fixed by the Town Council, that no custom or practice that the party appealing should by agreement with his appeal appraiser or the umpire fix the fee can over ride the provisions of the statute, and that the fixing by agreement such fee and the payment of the same by an appellant before his appeal has been determined would, even if there were no statutory provision on the matter be open to grave legal objections. It is fair to add that on the evidence (although the proceeding was improper for these reasons) before us we do not believe that the fee in this case was paid for the purpose of influencing the umpire's award or had that effect.

The innuendos not being sustained, the question remains whether the letters in their natural and obvious meaning are defamatory. In the early part of each letter a statement, averred by the statement of claim to be untrue and shown by the evidence to be is so made, vizt., that the plaintiff in his evidence before the Magistrate stated the rental value of his Brick Store to be $450 a month. On this statement the subsequent criticism of the plaintiff is based he is charged with conceit in comparing his penned in premises with B ttencourt's, and the letters proceed "I hope for t e purposes of taxation he will so "consider it a d not for its sale to a Company. One "can hardly believe that a gentleman of his standing in this com unity would be guilty of such "inconsistency." This, we think, naturally suggests to the ordinary reader's mind the question what inconsistency? Has Mr. Chapman valued this property at one figure for taxation and at another for other purposes? And on reading the remainder of the letter he would find an account of an appeal by the plaintiff from the appraisement for the purposes of taxation of his Brick Store (that being obviously the property referred to) of the umpire meeting him and a fee arranged between them, and would read in the last paragraph of the letter "I have been credibly informed that the valuation given as rental of the "above premises was $200 to $240 per month. Surely "this could not have been done to wifully deceive." The appraisers and umpire give not the rental valuation but the capital value of the premises appraised, and *they* could not be supposed to give a rental value to "wilfully deceive." We think the natural construction put on the letter by an ordinary reader would be that the plaintiff though giving before the Magistrate the high amount of $450 a month as the rental value of the Brick Store yet had given (inconsistently) when its value had to be determined for taxation purposes the much lower rental value of $200 to $240 a month. The proceedings before a Magistrate under sect. 20 (3) of the Tax Ordinance, 1910, are matters of public interest, and everyone has the right to comment on the evidence given in such proceedings, provided he does not exceed the limits of fair criticism. But as laid down in Joyut v. Cycle Trade Publishing Company (L. R. (1904) 2 K.B.D. at p. 294) the comment on such matters "must not mis"state facts because a comment cannot be fair which "is built upon facts which are not truly stated." In the present case, it is proved by Mr. Hill's evidence that the plaintiff, in his evidence before the Magistrate, gave $450 a month as the rental value, *not* of the Brick Store, but of Bettencourt's and put the rental value of the Brick Store at $225 to $250 a month. The defendant's statement that the plaintiff gave $450 a month as the rental value of the Brick Store was, therefore, untrue, and the criticism based on that assertion cannot be justified. It is, in our opinion, defamatory to charge any one with assigning to his property for purposes of taxation a lower rental value than he shortly after swears it possesses, hence the plaintiff is, we think, entitled to some damages. The facts that the false statement had previously appeared in the newspaper report of the proceedings before the Magistrate and was believed by the defendant, though not justifying the defendant, must be considered in mitigation of damages, as well as the circumstance that both newspapers published statements showing that the evidence attributed to the plaintiff had not been given by him, thus to some extent correcting the impression which may have been produced by the false statement contained in the defendant's letters and by the criticism therein based on such false statement. The relations between the plaintiff and defendant at the time these letters were published were somewhat strained, there being an action by the defendant against the plaintiff pending, but the facts that the defendant published his letter in two newspapers, and made no correction therein when the falsity of the statement of the plaintiff's evidence before the Magistrate was pointed out by those newspapers are, we think, the only facts which can be regarded as an indication of special ill-will on the part of the defendant against the plaintiff.

We assess the damages at $75 and give judgment for that amount for the plaintiff. We see no sufficient ground for certifying that this action was properly brought in the General Jurisdiction and therefore in accordance with set. 56 (1) of Ord. 7 of 1893 each party must bear his own costs.

HENRY A. BOVELL, C.J.
M. J. BERKELEY, J.
LIONEL E. HAWTAYNE, actg. J.

FULL COURT (APPEAL COURT.)

THIS 30TH DAY OF MARCH, 1911.

McKALEY & ANOR
versus
GOOPIAH & ANOR.

This is an appeal from Hewick, J., who in an opposition action brought to restrain the transport of certain lots in which is included the leeward half of the centre third of lots 11 and 12, claimed by the plaintiffs, as the heirs, *ab intestato*, of the original holders of Letters of Decree, dated 13th July, 1842, and therein described as "the leeward half of the plantation formerly called Two Friends or half of the centre one-third part of lots numbers 11 and 12," situate on the west sea coast of the county of Berbice, dismissed the action without costs.

The substantial grounds of appeal to be gathered from the reasons set out in detail are: (1) that the land in dispute passed by Letters of Decree on 13th July, 1842, to the ancestors of the appellants; (2) that the alleged title of Apin Grant—through whom the respondents claim—was not obtained until 1856, and could not dispossess the appellants who were in possession, even though they did not oppose the sale by execution; (3) that the title of the respondents does not include this land; and (4) that the appellants are entitled to same by right of prescription.

With the exception of the Surveyor's, the evidence is that of interested parties. Mr. Seymour, a Land Surveyor, called by the plaintiffs, says that he obtained a copy of Mr. Fowler's diagram and used Mr. Fowler's chart and that according to Mr. Fowler's scale the claim of plaintiffs would fall near the red line—that on his chart it would not include the leeward half of the centre third; that the transport as advertised would exclude the leeward half of the centre third; that his division is based on Mr. Fowler's chart, while Mr. Fowler called by the respondents says "if the Letters of Decree refer to the land they claim, they ought to be on the other side, if they claim both they ought to have 100 roods." In the face of this evidence it cannot be held that the plaintiffs have established their title to this land by Letters of Decree. The present action, it is admitted, refers to the same land which was the subject matter in a previous action in this Court, viz., London v. Murray (1.5.1906, L.J.) In that case it was held that the then plaintiffs had failed to establish their claim, and the grounds on which that conclusion is founded are fully set out in the judgment and apply equally in the present case. We are of opinion that the learned Judge in the present action was right in coming to the same conclusion.

The evidence does not establish that the appellants were in possession in 1856, but if for the sake of argument, this was admitted, the further question would arise as to their having remained passive and taken no steps to oppose Letters of Decree being granted to Alpin Grant in 1856, or to the purchase at execution by Murray in 1904.

In South African Association vs. Van Staven (9 Juta 95) where the Mortgages of certain land having purchased it at a sale in execution brought an action to eject an occupier who was joint purchaser with the execution debtor (but not so registered) and who had in addition thereto a title by prescription, it was held that inasmuch as he had made no objection to the sale at execution, after due notice thereof had been given, he could not set up a right of prescription against a purchaser without notice of his claim.

Digitized by Google

There is no evidence that either in 1856, or in 1904, when Mr. Murray purchased at execution sale, the purchaser on either of these occasions was aware that any claim to the land was made by any other party. It is true that in 1906, when Murray sold to the respondents the sale was opposed by the suit in London vs. Murray but this claim was dismissed. See also Lange and another vs. Liesching and another (Ford's Reports 1880 p. 55). This covers the appellants' fourth ground of appeal and with regard to the third it is clear that a plaintiff has to show that his opposition is just legal and well-founded and not that the defendants' title may be defective.

This appeal must be dismissed and the decision confirmed with costs of appeal.

HENRY A. BOVELL, C.J.
M. J. BERKELEY, J.
LIONEL E. HAWTAYNE, actg. J.

Militia and Volunteer Orders.

BY COLONEL G. C. DE RINZY,
Commandant, British Guiana Militia and Volunteers.
Headquarters, Georgetown,
7th April, 1911.

DUTIES.

1. N. C. Officer on duty for the ensuing week:—Sergt. McInroy.
Next for duty:—Sergt. Webber.

ARTILLERY.

PARADES.

2. The following is the detail of parades for the ensuing week:—

Monday, 5 p.m.—Semaphore Class. Recruits 4·7 inch Gun Drill.
Tuesday, 5 p.m.—4·7 inch Gun Drill.
Thursday, 5 p.m.—Fort Manning Parade. (Paid.)

PROMOTION.

3. The following promotions will take effect from the 8th instant:—

TO BE CORPORALS:—
No. 1,761 Gr. Bentham.
No. 2,215 Gr. McWatt, R.A.

TO BE BOMBARDIER:—
No. 1,841 Gr. Chalmers.

QUARTER MASTER'S STORE.

4. The Quarter Master's Store will be closed for the Annual Stock taking from 6th to 15th April, inclusive.

BOARD OF SURVEY.

5. The Boards of Survey will assemble at the following places at such time as the President may direct, for the purpose of checking and examining all Government Property, in charge of the Militia and Volunteers.

FORT WILLIAM FREDERICK & MAGAZINES.

PRESIDENT:
Captain C. Richter.
MEMBER:
Lieutenant C. E. L. Cox.

QUARTER MASTER'S STORE, EVE LEARY.

PRESIDENT:
Lieutenant Fairbairn.
MEMBER:
Lieutenant Pollard.

INFANTRY.

LEAVE.

6. His Excellency the Governor and Commander-in-Chief has been pleased to grant Captain J. A. C. Tengely (Reserve) leave of absence for six months from the 30th April, 1911.

VOLUNTEERS.

7. The following is the detail of parades for the ensuing week:—

Tuesday, 5 p.m.—"A" and "B" Companies will parade at Eve Leary Barracks for Company drill under arms. The Companies are expected to turn out in full strength for all Drills between now and the 22nd June, 1911.
Friday, 5.15 p.m.—Recruits of both Companies for instruction in Arm Drill.

STRENGTH.

8. The undermentioned man having enrolled for service in the British Guiana Volunteers is taken on the strength and posted to "A" Company:—

No. 368 Pte. A. W. Pearce.

BAND.

PROMOTIONS.

9. The following promotions in the Band will take effect from the 1st April, 1911, on 12 months' probation.

To be 2nd Class Bandsmen:—
No. 2079 3rd Class Bandsman Cauzius,
No. 2244 3rd Class Bandsman Allen,
No. 2208 3rd Class Bandsman St. Valle.

To be 3rd Class Bandsmen:—
No. 2221 Apprentice Elias,
No. 2230 Apprentice West,
No. 2231 Apprentice Branker,
No. 2216 Apprentice Waddell,
No. 2267 Apprentice Ramos.

H. S. WALKER, Captain,
Adjutant, Local Forces.

Transports and Mortgages.

Counties of Demerary and Essequebo.

22ND APRIL, 1911.

[FIRST PUBLICATION.]

THE following TRANSPORTS and MORTGAGES are intended to be passed before one of Their Honours the Judges of the Supreme Court of British Guiana on any day after Saturday, the 22nd day of April, 1911, which such Judge shall be pleased to appoint, viz:—

1. By Joao Gomes Da Silva, of 46, Evans Street, Georgetown, a FIRST MORTGAGE on, *firstly*, the west half of lot forty-six (46), situate in New Charlestown District, in the city of Georgetown, in the county of Demerary, in the colony of British Guiana, with the buildings and erections thereon; and *secondly*, the west half of the east half of lot number 61 (sixty-one) or 73 (seventy-three), Leopold Street, Werk-en-Rust, Georgetown, with the buildings and erections thereon,—to and in favour of Sylvestre Simão de Freitas, of 12, High Street, Georgetown.

2. By Rooney, singlewoman, native of the colony, of Plantation Cornelia Ida, west coast, Demerary, TRANSPORT of lot number 15 (fifteen), part of the front lands of Plantation Cornelia Ida, situate on west sea coast of the river Demerary, in the county of Demerary and colony of British Guiana, said lot number 15 (fifteen), being laid down and defined on a diagram of a portion of the front lands of the said Plantation Cornelia Ida, made by E. Chalmers, Sworn Land Surveyor, on the 2nd August, 1898, and deposited in the Registrar's Office of British Guiana on the 7th June, 1900, with a building thereon,—to and in favour of Behari, male, No. 96,246, ex *Moy*, 1903, of Cornelia Ida, aforesaid.

3. By Kowsolia, singlewoman, of Little Abary, East Coast, Demerary, No. 273, ex *Lightning*, 1879, as the sole heiress under the last will and testament of Seepaul, No. 196, ex *Jason*, 1868, deceased, TRANSPORT of a piece of land being part of a tract of Crown land situate on the left bank of the Abary creek in the county of Demerary and colony of British Guiana, commencing at a point 510 roods above the upper side-line dam of lot No. 1 (one), and extending thence upwards in façade S. 16° 18' W. 100 roods by a mean depth N. 73° 42' W. 300 roods and containing 100 (one hundred) acres as shown on a diagram thereof made by F. U. Tronchin, acting Government Surveyor, on the 17th November, 1897, and attached to the Grant of the aforesaid tract of land, said piece of land hereby transported measuring 25 (twenty-five) roods façade by the whole depth of the said tract of land commencing from the southern boundary of the piece of land part of the said tract of land sold and to be transported to Ishuri and extending in a southerly direction subject to the conditions contained in the aforesaid Grant of the said tract of land,—to and in favour of Madray, of Plantation Letter T, East Coast, Demerary.

4. By James O'Dowd Egan, of Buxton Village, East Coast, Demerary, TRANSPORT of the west half of seventy square roods of land part of Plantation Thomas, situate on the sea coast east of the county of Demerary, now called Albert Town, and known on a chart thereof by the Sworn Land Surveyor Joseph Hadfield, as lot number 137 (one hundred and thirty-seven), with all the buildings and erections thereon,—to and in favour of Manoel de Paiva, of Second and Light Streets, Albert Town, Georgetown.

5. By Manoel de Paiva, of Second and Light Streets, Albert Town, Georgetown, a FIRST MORTGAGE on the west half of seventy square roods of land part of Plantation Thomas, situate on the sea coast east of the county of Demerary, now called Albert Town and known on a chart thereof by the Sworn Land

Digitized by Google

Surveyor Joseph Hadfield, as lot number 137 (one hundred and thirty-seven), with all the buildings and erections thereon,—to and in favour of James O'Dowd Egan, of Buxton Village East, Coast, Demerary.

6. By Robert Hugh Birkett, of lot 29, Albouy's Street, Albouystown, TRANSPORT of the east quarter lot number 78 (seventy-eight), situate in New Charlestown District, city of Georgetown, county of Demerary and colony of British Guiana with all the buildings and erections thereon,—to and in favour of Joao Augusto Pestana, of lot E, Upper Hadfield Street, Wortmanville, Georgetown.

7. By Francisco Vieira, of lot 173, Charlotte Street, Lacytown, Georgetown, TRANSPORT of the south half of the concession or lot of land number 13 (thirteen), situate in South Newburg, Werk-en-Rust, in the city of Georgetown, county of Demerary and colony of British Guiana, with all the buildings and erections thereon,—to and in favour of Antonio Ferreira Cabral, of 36, Howes and Green Streets, Charlestown, Georgetown.

8. By the Official Receiver of British Guiana, as assignee of the property of Henry Man-Son-Hing, insolvent, TRANSPORT of south half of lot number 58 (fifty-eight), section A, east half of lot number 22 (twenty-two), section B, and east half of lot number 23 (twenty-three), section C, in the village of Good Intent, in the county of Demerary and colony of British Guiana, with the buildings thereon,—to and in favour of John Ng-Chung, of Good Intent Village, West Bank, Demerary River.

9. By Carlos Conrado Gonsalves and Manoel Gomes, assignees of John Gabriel Vieira, an insolvent of the city of Georgetown, TRANSPORT of south half of lot number 24 (twenty-four), section A, west one undivided two hundred and fiftieth part of section B, west half of lot number 102 (one hundred and two), section C, east half of lot number 102 (one hundred and two), section D, west half of lot number 102 (one hundred and two), section E, and an undivided two hundred and fiftieth part of section F, which form one half of a share in the village of Den Amstel, in the parish of Saint Luke, in the county of Demerary and in the colony of British Guiana, with all the buildings and erections thereon,—to and in favour of Jose Vieira, Den Amstel, west coast, Demerary.

10. By John Leandro D'Araujo, of 58, Fifth Street, Albert-town, in the city of Georgetown, a FIRST MORTGAGE on the east half of lot number 58 (fifty-eight), in Albert-town District, in the city of Georgetown, in the county of Demerary and colony of British Guiana, and all the buildings and erections thereon,—to and in favour of The British Guiana Building Society, Limited, of lots Nos. 1, 2 and 3, High Street, Georgetown.

11. By John Lopes, of lot 206, Upper Charlotte Street, Georgetown, and Carlos Lopes, of lot 233, South Street, Georgetown, a FIRST MORTGAGE on, *firstly*, the water or mud lot number 3 (three) known in the Town books as mud lot number 3 (three) or 5 (five), situate in Werk-en-Rust, city of Georgetown, county of Demerary and all the buildings and erections thereon; and *secondly*, north half of mud lot number 2 (two) or 4 (four), south half of mud lot number 2 (two) or 4 (four), all situate in that part of Georgetown called Werk-en-Rust, in the county of Demerary and all the buildings and erections thereon, the said lots being also known in the Town Books as mud lot 2 or 4, Werk-en-Rust Ward,—to and in favour of The Demerara Mutual Life Assurance Society, Limited, of lots 1, 2 and 3, High Street, Robbstown, Georgetown.

12. By John Martins, of La Penitence, in the county of Demerary, in his quality as the executor under the last will and testament of John Gonsalves, deceased, TRANSPORT of one undivided fourth part or share of and in *firstly*, lot number 24 (twenty-four), part of five and one-quarter acres of land part of that part of Plantation Rome and Houston known as Plantation Houston situate on the east bank of the river Demerary, in the county of Demerary, in the colony of British Guiana, said lot number 24 (twenty-four), being laid down and defined on a diagram of the said five and one-quarter acres of land by T. G. Wight, Sworn Land Surveyor, dated 20th August, 1873, and deposited in the Registrar's Office of the counties of Demerary and Essequebo on the tenth of May, 1875, and all the buildings and erections thereon: *secondly*, lot number 5 (five), part of five and a quarter acres of land part of that part of Plantation Rome and Hoston known as Plantation Houston, situate on the east bank of the river Demerary, in the county of Demerary, in the colony of British Guiana, said lot number 5 (five), being laid down and defined on a diagram of the said five and one-quarter acres of land by T. G. Wight, Sworn Land Surveyor, dated 20th August, 1873, and deposited in the Registrar's Office of the counties of Demerary and Essequebo on the 10th of May, 1875, and all the buildings and erections thereon; and *thirdly*, lot number 28 (twenty-eight), part of five and one-quarter acres of land part of that part of Plantation Rome and Houston known as Plantation Houston, situate on the east bank of the river Demerary in the county of Demerary and colony of British Guiana, said lot number 28 (twenty-eight), being laid down and defined on a diagram of a tract of land known as Meadow Bank, being portion of the lands of Plantation Rome and Houston, by A. S. Jeffrey, Sworn Land Surveyor, dated 17th July, 1879, and deposited in the Registrar's Office of British Guiana on the 14th September, 1880, and all the buildings and erections thereon,—to and in favour of Julia Gonsalves, widow, of Meadow Bank on the East Bank of the county of Demerara.

13. By Charlotte Benjamin, born Grant, the wife of and assisted as far as need be by her husband Charles Biscop Benjamin, both of Plantation Ogle, East Coast, Demerara, a FIRST MORTGAGE on lot number 318 (three hundred and eighteen), situate in North Cumingsburg, city of Georgetown, county of Demerary, and all the buildings and erections thereon,—to and in favour of The British Guiana Building Society, Limited, of lots 1, 2 and 3, High Street.

14. By Cæsar Valentine Martins and Alfredo Placido Martins, both of Mahaicony, East Coast, Demerara, in their quality as the sole heirs under the last will and testament of their father, Augustus Martins, deceased, TRANSPORT of a piece of land known as lot number 6 (six) part of the west half of Plantation Airy Hall, *cum annexis*, situate on the east sea coast of the county of Demerary, in the colony of British Guiana, the said lot measuring six roods in façade by the whole depth of said plantation as laid down and defined on a diagram of the said plantation by the Sworn Land Surveyor John Peter Prass, dated the 29th July, 1889, and deposited in the Registrar's Office of British Guiana on the 7th of December, 1880,—to and in favour of Donald Augustus Peters, of Mahaicony, East Coast, Demerara.

15. By The Colony of British Guiana, TRANSPORT of lot number 16 (sixteen), part of Plantation Best, situate on the west bank of the Demerara river, in the county of Demerara and colony of British Guiana, said lot being laid down and defined on a plan of a portion of the said plantation, by C. M. Shannon, acting Government Surveyor, dated 19th October, 1901, and deposited in the Registrar's Office of British Guiana on the 15th October, 1902,—to and in favour of Jose de Freitas, of Pouderoyen Village.

16. By James A. Laing, of Plantation Marionville, Wakenaam, TRANSPORT of a piece of land forming part of a piece of land situate on the west sea coast of the county of Essequebo being 750 (seven hundred and fifty) roods in depth bounded on the south by the Itribici creek, on the north by Plantation Adventure being called and known as Riverstown the said piece of land hereby transported having an area of 2 (two) acres more or less and bounded on the north and east by the lands of Riverstown aforesaid, on the south by the Itribici creek and on the west by the public road,—to and in favour of A. J. S. Da Silva, M. J. Da Silva, jnr., and C. H. Da Silva, all of Pomona village, Essequebo.

17. By William Van Batenburg Gunning, of lot 69, Main Street, Georgetown, in his quality as one of the joint and several attorneys in this colony of Adriana Catharina Van Batenburg Stafford, widow, of London, England, TRANSPORT of east half of lot number 110 (one hundred and ten), situate in Bourda Ward, in the city of Georgetown, as laid down and defined on the plan of the Town Districts, situate on the Lands of the Vlissengen estate, made by the Sworn Land Surveyor Luke M. Hill, dated 17th June, 1879, and deposited in the Registrar's Office of the counties of Demerary and Essequebo on the first November, 1879, said plan having been approved of by the Governor and Court of Policy on the 22nd of September, 1879, and deposited in the Registrar's Office aforesaid, in pursuance of the provisions of section sixty-four of Ordinance No. 2 of the year 1876, with all the buildings and erections thereon,—to and in favour of George Walter Wood, of lot 183, Albert and Almond Streets, Queenstown Ward, Georgetown.

18. By George Walter Wood, of lot 183, Albert and Almond Streets, Queenstown Ward, Georgetown, a FIRST MORTGAGE on east half of lot number 110 (one hundred and ten), situate in Bourda Ward, in the city of Georgetown, as laid down and defined on the plan of the Town Districts, situate on the lands of the Vlissengen Estate, made by the Sworn Land Surveyor Luke M. Hill, dated 17th June, 1879, and deposited in the Registrar's Office of the counties of Demerary and Essequebo on the 1st of November, 1879, said plan having been approved of by the Governor and Court of Policy on the 22nd of September, 1879, and deposited in the Registrar's Office aforesaid, in pursuance of the provisions of section 64 of Ordinance No. 2 of the year 1876, with all the

Digitized by Google

buildings and erections thereon,—to and in favour of the estate of Alexander Fraser, *non compos mentis*.

19. By John Fernandes, of lot 136, Regent Street, Georgetown, John Augustus Too-Chung, of lot 90, Smyth Street, Georgetown, and Deolinda Maria Fernandes assisted as far as needs be by her husband John Fernandes, of lot 12, North Road, Georgetown, a FIRST MORTGAGE on the two several cycle and cycle accessories' businesses, *firstly*, the one at present carried on by the mortgagee under the name, firm and style of M. J. Gomes, on lot 14, America Street, Georgetown, Demerary, in the colony of British Guiana, and sold by the mortgagee to the mortgagors but not yet delivered but which is to be delivered on the passing of this mortgage, and *secondly*, the cycle and cycle accessories' business at present carried on by the mortgagors at lot 10 (ten), Commerce Street, Georgetown aforesaid, and all and singular the goodwill, stocks in trade, goods, wares, merchandise, furniture, fixtures, fittings, effects and things to be owned as aforesaid, and at present owned, used, held and enjoyed by the Mortgagee and Mortgagors respectively in and for the purposes of the said several businesses and all book-debts, contracts, bonds, bills, notes, mortgages, licences, fire insurance policies and other obligations and rights of action in respect of and any of the said Cycle and Cycle Accessories' Businesses aforesaid whatsoever due, owing, payable or belonging to or vested and to be vested as aforesaid in the Mortgagors and each of them in connection with the said several businesses aforesaid and also all and singular the good-wills, stocks in-trade, goods, wares, merchandise, furniture, fixtures, fittings, effects and things that may hereafter be owned, used, held and enjoyed by the Mortgagors, and each of them in and for the purposes of the said businesses, and each of the same and the book-debts, contracts, bonds, bills, notes, mortgages, licences, fire insurance policies and other obligations and rights of action whatsoever that may hereafter be due, owing, payable or belonging to or vested in the Mortgagors, and each of them in connection with the said businesses and each of them whether in addition to or in substitution for those now in existence, and whether the said businesses and each of them shall be carrred on upon the respective premises in which they are now carried on or elsewhere,—to and in favour of Jose Jorge Gonsalves, of lot 37, Bentinck Street, Georgetown, aforesaid.

Registrar's Office of British Guiana, Georgetown, Demerary, this 7th day of April, 1911.

L. C. DALTON,
Registrar.

Counties of Demerary and Essequebo.

15TH APRIL, 1911.

[SECOND PUBLICATION.]

THE following TRANSPORTS and MORTGAGES are intended to be passed before one of Their Honours the Judges of the Supreme Court of British Guiana on any day after Saturday, the 15th day of April, 1911, which such Judge shall be pleased to appoint, viz.:—

1. By Maria Joao, widow, of lot 1, Lamaha and Cumings Streets, Albert Town, Georgetown, as having a life interest in the hereinafter mentioned property, and Silvano Joao, also known as and called Antonio Joao, of the aforementioned address, in his quality as the sole reversionary heir under the last will and testament of his father Antonio Joao, deceased, who was married to the said Maria Joao in community of property, TRANSPORT of the west half of lot number 354 (three hundred and fifty-four), situate in North Cumingsburg, city of Georgetown, county of Demerary, with all the buildings and erections thereon,—to and in favour of Jose A. D'Nobrega, of New Market Street, Georgetown.

2. By Hephzibah Ford (born Nurse), the wife of and assisted as far as need be by her husband Thomas Ford, both of lot 46, Bent Street, Georgetown, Demerara, as the sole legatee under the last will and testament of her deceased mother the late Mary Francis Nurse (born Cragwell), who was the legatee under the last will and testament of the late John Jones, deceased, who was married in community of goods to his wife Anna Jones who predeceased him intestate, the said John Jones having acquired his wife's interest in said property from her next of kin, TRANSPORT of the east half of lot number 46 (forty-six), situate in Freeburg district, in the city of Georgetown, county of Demerary, with all the buildings and erections thereon,—to and in favour of Hannibal Johnson, of 168, Upper Charlotte Street, Bourda, Georgetown, aforesaid.

3. By Harry Joaquin de Freitas, of Perseverance, Mahaicony, East Coast, Demerara, in his quality as a legatee under the last will and testament of Manoel Gomes da Silva, deceased, and by McGarel Paton, as having in marriage in community of property his wife Rosaline Paton, who is the sole heiress, *ab intestato*, of her deceased sister Maria Gomes da Silva who was married in community of property to the said Manoel Gomes da Silva, deceased, TRANSPORT of west quarter of lot number 4 (four), section A, west quarter lot number 57 (fifty-seven), section B, west quarter lot number 58 (fifty-eight), section C, west quarter lot number 38 (thirty-eight), section D, west quarter lot number 57 (fifty-seven), section G, forming one quarter of a share in the village of Buxton, county of Demerary, with two buildings on the west quarter of lot number 57, section B, aforesaid,—to and in favour of Stephen Rowland, of Buxton Village, aforesaid.

4. By Ranjoo, male, No. 204, *Casual*, 1867, of Dundee, Mahaicony, East Coast, Demerary, TRANSPORT of, *firstly*, a piece of land part of a tract of Crown land, situate, lying and being on the right bank of the Mahaicony creek, known as Hyde Park, commencing at the upper side-line dam of Cape Clear, having a façade of 100 roods, S. 14° 44' W (True) by a mean depth of 300 roods S. 75° 16' E. (True), in the county of Demerary, and colony of British Guiana, and containing one hundred (100) acres, as shown on a diagram by L. S. Hohenkerk, Government Surveyor, dated 27th day of May, 1899, and annexed to the Grant No. 2053, issued to the said Ranjoo on the 6th day of September, 1899, the said piece of land hereby transported being 9 roods in façade by the whole depth of the said tract of Crown land, commencing from a point 75 roods from the northern boundary of the said tract of Crown land and extending thence 9 roods in a southerly direction being that portion of land between the land transported to Goolam Hossein on the 18th April, 1903, and the land transported to Wazeralli on the 16th February, 1907, subject to the conditions of the said Grant, and *secondly*, a piece of land part of a tract of Crown land, situate, lying and being in the county of Demerary, commencing at a paal at the extremity of the upper side-line of a Grant of 100 acres situate on the right bank of the Mahaicony creek surveyed for Ranjoo (No. 2053), and extending thence N. 16° 56' E. 25 roods by a mean depth S. 73° 04' E. of 300 roods in the county of Demerary and colony of British Guiana and containing twenty-five (25) Rhynland acres as shown on a diagram by H. P. Christiani, Government Surveyor, dated the 25th day of October, 1905, and annexed to the Grant No. 4022, issued to the said Ranjoo on the 24th February, 1906, the said piece of land hereby transported being 9 roods in façade by the whole depth of the said tract of Crown land, bounded on the south by land transported to Wazarelli and extending thence in a northerly direction, no buildings thereon,—to and in favour of Sookhanny, female, No. 516, ex *Rohilla*, 1876, of Bush Lot, in the county of Berbice.

5. By Gopaul, No. 74, *Casual*, 1900, free male Indian immigrant, of 244, Forshaw Street, Queenstown, Georgetown, TRANSPORT of the west half of lot number 244 (two hundred and forty-four), in that part of Georgetown called Queenstown Ward, as laid down and defined on the plan of the district situated on the lands of the Thomas estate made by the Sworn Land Surveyor Luke M. Hill, C.E., dated 1st September, 1887, and deposited in the office in Georgetown of the Registrar of the colony of British Guiana on the 7th day of April, 1888, in pursuance of the provisions of section five of Ordinance 3 of 1887, said west half lot number 244 (two hundred and forty-four), being subject to the by-laws and regulations passed by The Mayor and Town Council on the 15th May, 1888, and sanctioned by the Governor and Court of Policy on the 10th July, 1888, with the buildings and erections thereon,—to and in favour of Ann Burnett, widow, of 140, Victoria Street, Albouystown.

6. By Frances Bruce, singlewoman, of Good Hope, Mahaica, East Coast, Demerary, TRANSPORT of the south half of lot number 5 (five), part of lot letter "A," part of that part of the front lands of Plantation Good Hope called Hand-en-Veldt, situate on the left bank of the Mahaica creek, in the county of Demerary and colony of British Guiana, said lot letter "A" being laid down and defined on a diagram by Frank Fowler, Sworn Land Surveyor, dated 28th March, 1894, and deposited in the Registrar's Office of British Guiana on the 27th April, 1894, the said lot number 5 (five) being laid down and defined on a supplemental plan made by James A. P. Bowhill, Sworn Land Surveyor, dated 2nd October, 1894, and deposited in the Registrar's Office aforesaid on the 8th of December, 1894, with all the buildings and erections thereon,—to and in favour of Thomas Abraham Chisholm, of Good Hope, Mahaica, East Coast, Demerary.

7. By Ramdeen, male East Indian immigrant, No. 429, ex *Earl of Southesk*, 1865, of Canal No. 2, West

Digitized by Google

Bank, Demerary River, as the usufructuary heir and Etowari, B.R., No. 1165 of 1870, the wife of Sookhun, No. 316 of 1869, also of Canal No. 2 aforesaid, as the reversionary heiress under the last will and testament of Ramdoyal, male, No. 75, ex *Adamant*, 1871, deceased, TRANSPORT of a piece of land part of lot F, of lot No. 1, south section of Government land in Canal No. 2, said lot being laid down and defined on a plan of certain portions of Government lands in Canals 1 and 2 Polders, in the county of Demerary, and colony of British Guiana, by Frank Fowler, acting Crown Surveyor, dated 29th March, 1902, and deposited in the Registrar's Office on the 6th May, 1902, the said piece of land having a façade of 3 (three) roods commencing from the eastern boundary of the said lot F, and extending in a westerly direction by the whole depth of the said lot,—to and in favour of Mangri, singlewoman, No. 342 of 1877, of Canal No. 2 aforesaid.

8. By the Colony of British Guiana, TRANSPORT of lot number 13 (thirteen), section A, of the abandoned Plantation called or known as Wismar, otherwise Acara, otherwise Acaria, situate on the west bank of the River Demerara, bounded on the north by Plantation Christianburg, on the south and southwest by lands known as Old England, on the east by the River Demerara and on the west by Crown land, and marked on Bercheyck's Chart of the said river, as lot 52, on the west bank thereof, the said lot number 13 (thirteen), being laid down and defined on a diagram of part of said Plantations Christianburg and Wismar, made by William Chalmers, Crown Surveyor, dated 21st August, 1900, and deposited in the Registrar's Office of British Guiana on the 2nd November, 1900,—to and in favour of Fanny Eloise Thompson, spinster, of Wismar, West Bank, Rio Demerary.

9. By the Colony of British Guiana, TRANSPORT of lot number 14 (fourteen), section A, of the abandoned Plantation called or known as Wismar, otherwise Acara, otherwise Acaria, situate on the west bank of the River Demerara, bounded on the north by Plantation Christianburg, on the south and southwest by lands known as Old England, on the east by the River Demerara and on the west by Crown land, and marked on Bercheyck's Chart of the said river as lot 52, on the west bank thereof, the said lot number 14 (fourteen), being laid down and defined on a diagram of part of said Plantations Christianburg and Wismar, made by Williams Chalmers, Crown Surveyor, dated 21st August, 1900, and deposited in the Registrar's Office of British Guiana on the 2nd November, 1900,—to and in favour of George Nathaniel Harris, of Bamboo, Demerara River.

10. By Julia Augusta Gomes, assisted as far as need be by her husband Joseph Alfred Gomes, both of lot 13, New North Street, Georgetown, TRANSPORT of east half of lot Z. Z., part of Plantation Werk-en-Rust, situate on the east bank of the River Demerary between Plantation Vlissengen on the North, and Plantation Le Repentir on the South, which said lot is known and described on a diagram of a section of the Lodge Village, being part of Plantation Werk-en-Rust, situate in the county of Demerary and colony of British Guiana, by John Peter Prass, Sworn Land Surveyor, dated the 29th day of October, 1885, and deposited in the Registrar's Office of British Guiana on the 11th day of December, 1885, subject to the following conditions, that is to say, that no house or building shall at any time hereafter be erected or put up by the purchaser within three roods of the edge of the middle walk of the said Plantation and that he shall keep up in good order the said road and drains parallel thereto to the extent of the façade of the said half lot, with all the buildings and erections thereon,—to and in favour of James Thomas Bishop, of D'Urban Street, Wortmanville, Georgetown.

11. By Juga, male East Indian immigrant, No. 14,917, ex *Plassey*, 1882, of Plantation La Bonne Mere, Mahaica, East Coast, Demerara, TRANSPORT of the east half of house lot number 35 (thirty-five), section A, part of the north half of Plantation Helena, and the east half of cultivation lot number 4 (four), section C, part of the north half of Plantation Belmont, which plantations are situate on the left or western bank of the Mahaica creek on the east sea coast of the county of Demerary, in the colony of British Guiana, the said lots being laid down and defined on a plan of Plantation Helena, *cum annexis*, by James A. P. Bowhill, Government Surveyor, dated 17th August, 1900, and deposited in the Registrar's Office of British Guiana, on the 6th October, 1900,—to and in favour of Beniram, R. of D., No. 24, *Casual*, 1908, of Helena, East Coast, Demerary.

12. By Juga, male, East Indian immigrant, No. 14,917, ex *Plassey*, 1882, of Plantation La Bonne Mere, Mahaica, East Coast, Demerary, TRANSPORT of the west half of house lot number 35 (thirty-five), section A, part of the north half of Plantation Helena and the west half of cultivation lot number 4 (four), section C, part of the north half of Plantation Belmont, which plantations are situated on the left or western bank of the Mahaica creek on the east sea coast of the county of Demerary, in the colony of British Guiana, the said lots being laid down and defined on a plan of Plantation Helena, *cum annexis*, by James A. P. Bowhill, Government Surveyor, dated 17th August, 1900, and deposited in the Registrar's Office of British Guiana on the 6th October, 1900,—to and in favour of Ameer, male, No. 22,480, ex *Bann*, 1885, of Good Hope, Mahaica, East Coast, Demerara.

13. By Jose Augusta Pestano, of lot E, Hadfield Street, Georgetown, TRANSPORT of east half of lot letter E, part of that part of Plantation Werken-Rust situate on the east bank of the river Demerara, now known as and called Wortmanville as laid down and defined on a plan or chart thereof by the Sworn Land Surveyor Henry Rainsford, dated April, 1843, and deposited in the Registrar's Office of the counties of Demerary and Essequebo on the 13th day of November, 1845, with all the buildings and erections thereon,—to and in favour of Mecnatchee, singlewoman, No. 244, *Casual*, 1873, of lot 121, Regent Road, Bourda, Georgetown.

14. By George Russell Garnett, of Colgrain House, Camp Street, Georgetown, in his quality as one of the duly constituted attorneys in this colony of La Penitence Estates Company, Limited, whose registered office is at 23, Rood Lane, London, England, TRANSPORT of a piece of land, portion of Plantation Anna Regina, situate on the west coast of Essequibo, in the colony of British Guiana, the said piece of land being laid down and defined on a diagram by W. H. McTurk, Sworn Land Surveyor, dated 22nd September, 1910, and deposited in the Registrar's Office of British Guiana on the 28th March, 1911,—to and in favour of The Incorporated Trustees of the Church in the Diocese of Guiana.

15. By Manoel Joseph Clement de Freitas, of lot 51, Brickdam, Georgetown, a FIRST MORTGAGE on the middle quarter of lot number 251 (two hundred and fifty-one), also known and referred to in the Town books as east half of west half lot 251 and the east three-fourths of lot 252 (two hundred and fifty-two) in South Cummingsburg district, in the city of Georgetown, the said middle quarter of lot number 251 (two hundred and fifty-one) and the east three-fourths of lot number 252 (two hundred and fifty-two) being now occupied together with all the buildings and erections thereon,—to and in favour of The British Guiana Mutual Fire Insurance Company, Limited, of lots 27, 28 and 29, corner Robb and Hincks Street, Georgetown.

16. By Manoel Gonsalves, of lot 28, Green Street, in the city of Georgetown, a FIRST MORTGAGE on north half of lot number 28 (twenty-eight) also known as 60 (sixty), in Charlestown district, in the city of Georgetown, in the county of Demerary and colony of British Guiana, and all the buildings and erections thereon,—to and in favour of The Demerara Mutual Life Assurance Society, Limited, of lots 1, 2 and 3, High Street, Robbstown, Georgetown.

17. By Florence Adeline Dagmar Fraser, spinster, of lot 58, Fifth Street, Alberttown, TRANSPORT of the east half of lot number 58 (fifty-eight), in Albert Town district, in the city of Georgetown, in the county of Demerary and colony of British Guiana, with all the buildings and erections thereon,—to and in favour of J. L. Araujo, of 58, Fifth Street, Alberttown, Georgetown.

18. By Manoel Luiz Pestano, of 29, Princess and High Streets, in the city of Georgetown, a FIRST MORTGAGE on the lot of land known as number 29 (twenty-nine), and on the Receiver's Books as number 30 (thirty), situate in Charlestown, Georgetown, county of Demerary, and all the buildings and erections thereon,—to and in favour The Demerara Mutual Life Assurance Society, Limited, of lots Nos. 1, 2 and 3, High Street, Robbstown, Georgetown.

19. By James Adolphus Wharton, of Kitty Village, East Coast, in the county of Demerary, a FIRST MORTGAGE on north half of lot number 29 (twenty-nine), west portion, part of that half of Plantation Kitty, situate on the sea coast east of the county of Demerary known as Prince Edwards Town, and all the buildings and erections thereon,—to and in favour of The British Guiana Building Society, Limited, of lots Nos. 1, 2 and 3, High Street, Georgetown.

20. By John Lopes, of lot 206, Upper Charlotte Street, Georgetown, and Carlos Lopes, of lot 233, South Street, Georgetown, in their capacity as the sole surviving executors under the last will and testament of Maria Correia Lopes, deceased, and the said John Lopes, and the said Carlos Lopes, also in their capacity as the joint executors under the last will and testament of Manoel Joao Lopes, deceased, TRANSPORT of *firstly*, the water or mud lot number 3 (three), known in the Town Books as mud lot number 3 (three), or 5 (five), situate in Werk-en-Rust, city of Georgetown, county of Demerary, with all the buildings and erections thereon, and *secondly*,

Digitized by Google

north half of mud lot number 2 (two), or 4 (four), south half of mud lot number 2 (two) or 4 (four), all situate in that part of Georgetown, called Werk-en-Rust, in the county of Demerary, with the buildings and erections thereon, the said lots being also known in the Town Books as mud lot 2 or 4, Werk-en-Rust Ward,—to and in favour of John Lopes, of lot 206, Upper Charlotte Street, Georgetown, and Carlos Lopes, of lot 233, South Street, Georgetown.

21. By Thomas Chov, of Plantation Golden Fleece, Essequebo, TRANSPORT of lot number 37 (thirty-seven), situate in Werk-en-Rust District, in the city of Georgetown, county of Demerary, known on Hillhouse's chart as lot 44 (forty-four), with all the buildings and erections thereon,—to and in favour of Philip Henry Dyer, of lot 40, High Street, Georgetown.

22. By Philip Henry Dyer, of 40, High Street, in the city of Georgetown, a FIRST MORTGAGE on lot number 37 (thirty-seven), situate in Werk-en-Rust District, in the city of Georgetown, county of Demerary, known on Hillhouse's chart as lot 44 (forty-four), and all the buildings and erections thereon,—to and in favour of The Hand-in-Hand Mutual Guarantee Fire Insurance Company of British Guiana, Limited, of lots 1, 2 and 3, High Street, Robbstown, Georgetown.

23. By Arthur John McConnell, of 21, Mincing Lane, London, England, TRANSPORT of two undivided tenth parts or shares of and in *firstly*, Plantation DeKinderen and Boode's Rust, *cum annexis*, situate on the west coast of the county of Demerary, in the colony of British Guiana, with all the buildings, erections, machinery and cultivation thereon, save and except lots numbers 11 (eleven) and 12 (twelve) transported to the Lord Bishop of the Diocese and His successors in the See for ever on the 11th of November, 1856, as laid down and defined on a diagram by the Sworn Land Surveyor A. Buchanan, dated 7th October, 1842, and deposited in the Registrar's Office of the counties of Demerary and Essequebo on the 18th day of October, 1856, and also save and except that piece of land part of the said Plantation De Kinderen where the late Samuel Brandford Trotman is buried measuring seventeen feet by twelve feet, with right of ingress, egress and regress, to and from said piece of land at all times and also save and except all portions of the said plantation as have heretofore been transported to other parties; and, *secondly*, the west half of Plantation Met en-Meerzorg, *cum annexis*, situate on the west sea coast of Demerary, between the Plantations The William on the east and The Kinderen and Poode's Rust on the west, with all the buildings, erections, machinery and cultivation thereon and thereto belonging, save and except all such parts or portions of the said plantations as have been already sold and transported or sold but not yet transported,—to and in favour of Alfred Parker Sherlock and John Borlase Cassels, all of the city of Georgetown.

24. By the Reverend Canon James Thomas Roberts Rea, of No. 63, Upper Robb Street, Bourda Georgetown, in his quality as the attorney in this colony of Louisa Woodg te Jones, of Hillside, Bletchingley, in England, widow, the said Louisa Woodgate Jones, the sole heiress of her deceased mother, Mary Ann Roberts, TRANSPORT of the south half of the water lot number seventeen (17), situate in Cumingsburg, city of Georgetown, county of Demerary, with all the buildings and erections thereon,—to and in favour of Alexander Frederick Chapman, of lot 25, Brickdam, Georgetown.

25. By the Official Receiver of British Guiana, as assignee of the property of Henry Man-Son-Hing, insolvent, as one of the heirs under the last will and testament of his father Ernest Man-Son-Hing, deceased, and as one of the heirs *ab intestato* of his brother John Man-Son-Hing, deceased, who was also one of the heirs under the last will and testament of the said Ernest Man-Son-Hing, deceased, TRANSPORT of *firstly*, 19/360 (nineteen-three hundaed and sixtieth) undivided parts or shares of and in the concession or lot of land number 2 (two) and also four thousand four hundred and ten superficial feet of land in front of the said lot number 2 (two), which together with the said 4,410 superficial feet of land is known in the Town Books as number 25 or 29, situate in Werk-en-Rust, in the city of Georgetown, in the county of Demerary, with 19/360 undivided parts or shares of and in the buildings and erections thereon, subject to a life interest in favour of Emily Man-Son-Hing, born Tibe, widow: *secondly*, 19/360 (nineteen-three hundred and sixtieth) undivided parts or shares of and in lot number 24 (twenty-four), situate in Werk-en-Rust district, in the city of Georgetown, in the county of Demerary, known on Hillhouse's chart as lot number 28 (twenty-eight), with 19/360 undivided parts or shares of and in the buildings and erections thereon, subject to a life interest in favour of Emily Man-Son-Hing, born Tibe, widow,—to and in favour of Emily Man-Son-Hing, widow, of lot 28, Cornhill Street, Georgetown.

26. By Mary Elizabeth Martin, widow, of John Street, Georgetown, TRANSPORT of north halfof lot number 80 (eighty), in Bagotville village, county of Demerary and colony of British Guiana, with the buildings and erections thereon,—to and in favour of Ghous Mohohamad, male, No. 74,928, ex *Brenda*, 1896, of Bagotville, west bank, Demerary.

27. By John Agustus Brandes, as one of the heirs, *ab intestato*, of his father Charles Brandes, deceased, who was another of the heirs under the last will and testament of his father the said Carl Lodwyk Brandes and another of the heirs, *ab intestato*, of his brother Loderwyk Brandes, deceased, the said John Augustus Brandes, deceased, being also one of the heirs, *ab intestato*, of his mother Patience Brandes, deceased, who was married in community of property to the said Charles Brandes, deceased, and by the said John Augustus Brandes as one of the heirs, *ab intestato*, of William Paterson, deceased, who was the sole heir, *ab intestato*, of his mother Mietze Paterson, born Brandes, deceased, who was one of the heirs under the last will and testament of her father Carl Loderwyk Brandes, deceased, and one of the heirs, *ab intestato*, of her brother Loderwyk Brandes, deceased, who was another of the heirs under the said last will and testament of his father the said Carl Loderwyk Brandes, deceased, the said William Paterson, deceased, being also the sole heir, *ab intestato*, of his father George Paterson, deceased, who was married in community of property to the said Meitze Paterson, born Brandes, deceased, and by the said John Augustus Brandes as one of the heirs, *ab intestato*, of John de Freitas, deceased, who was one of the heirs, *ab intestato*, of his mother Catherine de Freitas born Brandes, deceased, who was the other heir under the said last will and testament of her father Carl Loderwyk Brandes, deceased, and the other heir, *ab intestato*, of her brother the said Loderwyk Brandes, deceased, the said John de Freitas, deceased, having been also one of the heirs, *ab intestato*, of his father Francis de Freitas who was married in community of property to the said Catherine de Freitas, born Brandes, and also sole heiress, *ab intestato*, of his brother Joseph de Freitas, deceased, who was the other heir, *ab intestato*, of his father and mother the said Francis de Freitas, deceased, and Catherine de Freitas, born Brandes, deceased, and by Emily Abrams, late Garrett, born Brandes, who is the other heir, *ab intestato*, of her father the said Charles Brandes, deceased, and the other heir, *ab intestato*, of her mother the said Patience Brandes, deceased, the said Emily Abrams being also the sole heiress, *ab intestato*, of her first husband George Garrett, deceased, and also of her second husband Edward Abrams, deceased, and by the said Emily Abrams as the other heiress, *ab intestato*, of the said William Paterson, deceased, and the said John de Freitas, deceased, the said John Augustus Brandes and Emily Abrams, both of Soesdyke, aforesaid, TRANSPORT of a piece of land commencing from the southerly boundary of another piece of land situate at Plantation Soesdyke belonging to Capoor and Dankuar, transported to them on the 5th November, 1910, and extending in a southerly direction 15 roods façade by 750 roods in depth, bounded on the north by the said land belonging to Capoor and Dankuar, on the south by lands belonging to the heirs of the said Carl Loderwyk Brandes, on the east by Plantation Soesdyke, and on the west by the Demerary River, being part of the northerly portion of Plantation Soesdyke, situate on the river Demerary and colony of British Guiana, said northerly portion of said plantation having a façade of 200 Rhynland roods, as laid down and defined on a diagram of said northerly portion of said plantation, made by John Peter Prass, Sworn Land Surveyor, dated 19th July, 1884, and deposited in the Registrar's Office of British Guiana on the 19th February, 1885,—to and in favour of Urangiya, male East Indian, No. 52,889, ex *Ganges*, of 1891, of Soesdyke, aforesaid.

28. By John Lopes, of lot 206, Upper Charlotte Street, Bourda, Georgetown, Carlos Lopes, of lot 233, South Street, Georgetown, Manoel Joao Lopes, of lot 9 or 12, Lombard Street, Georgetown, Jose Lopes, of Georgetown, but represented herein by Percy C. Wight, of Epworth House, his attorney in this colony; Sabriano Lopes, of lot 233, South Street, Georgetown; Antonio Gomes, as having in marriage in community of property his wife Maria Gomes, born Lopes, of Mundy Street, Georgetown; George Aird, as having in marriage in community of property his wife Adelaide Aird, born Lopes, of lot 16, Green Street, Georgetown; Paulomena Teixeira, born Lopes, the wife of and assisted as far as need be by her husband Francis Teixeira, both of lot 86, Robb Street, Lacytown, Georgetown; John Reis, of lot 72, Robb Street, Bourda, Georgetown; Leolinda Crossley, born Reis, the wife of Edward Crossley, of 356, Cummings Street, Georgetown; and Hilda D'Aguiar, born

Digitized by Google

Reis, the wife of Alfred O. H. D'Aguiar, but represented herein by her attorney Carlos Lopes, of 233, South Street, Georgetown, all being heirs under the last wills and testaments of Maria Correia Lopes, deceased, and of Manoel Joao Lopes, deceased, TRANSPORT of lot number 38 (thirty-eight), in Stabroek District, in the city of Georgetown, in the county of Demerary, in the colony of British Guiana, with all the buildings and erections thereon, —to and in favour of Francis Dias, of Camp Street, Georgetown.

Registrar's Office of British Guiana, Georgetown, Demerary, this 31st day of March, 1911.

L. C. DALTON,
Registrar.

Counties of Demerary and Essequebo.

8TH APRIL, 1911.

[THIRD PUBLICATION.]

THE following TRANSPORTS and MORTGAGES are intended to be passed before one of Their Honours the Judges of the Supreme Court of British Guiana on any day after Saturday, the 8th day of April, 1911, which such Judge shall be pleased to appoint, viz:—

1. By Ramdul, male, native of the colony, B.R., No. 10 of 1881, of Plantation Enterprise, Leguan, Essequebo, TRANSPORT of lot number 15 (fifteen), sections A, B, and C, part of the lands of Plantation Canefield, situate in the Island of Leguan, Essequebo River, in the county of Essequebo and colony of British Guiana, together with an undivided twentieth share in all the dams, general drainage trenches and unallotted portions of the said plantation the said lot being laid down and defined on a plan of the said plantation by James A. P. Bowhill, Government Surveyor, dated 14th December, 1907, and deposited in the Registrar's Office on 21st February, 1908,—to and in favour of Jugaroop, male No. 14,911, ex *Plassey*, 1882, of Enterprise, Leguan, aforesaid.

2. By Roman Vieira, as a legatee under the last will and testament of João Vieira, deceased, dated 8th February, 1909, and deposited in the Registrar's Office of British Guiana, TRANSPORT of the west quarter (W¼) lot number 146, section A, in the Village of Friendship, East Coast, Demerara, with the buildings and erections thereon,—to and in favour of John Jose Rodrigues, of lot 21, Water Srreet, Georgetown.

3. By Pariang, of lot 207, Charlotte Street, Lacytown, Georgetown, TRANSPORT of the west half of lot number 105 (one hundred and five), in that part of Georgetown called Bourda, as laid down and defined on the plan of the Town Districts, situated on the lands of the Vlissengen estate, made by the Sworn Land Surveyor Luke M. Hill, dated 17th June 1879, and deposited in the Registrar's Office of the counties of Demerary and Essequebo on the 1st of November, 1879, said plan having been approved of by the Governor and Court of Policy on the 22nd September, 1879, and deposited in the Registrar's Office aforesaid in pursuance of the provisions of sixty-four of Ordinance No. 2 of the year 1876 with all the buildings and erections thereon, subject to a First Mortgage passed thereon, to The British Guiana Building Society, Limited,—to and in favour of John Fernandes Leça and Antonio Fernandes, both of 25, Cumings Street, Georgetown.

4. By Antoinette Maria Carruthers, of Pouderoyen Village, West Bank, Demerara River, singlewoman, as the residuary legatee under the last will and testament of Antoinette Constantia Spencer, formerly Spooner, born DeRidder, widow, deceased, TRANSPORT of lot number 23 (twenty-three), in that part of Georgetown called Newtown, as laid down and dofined on the plan of Newtown, made by the Sworn Land Surveyor William Hayley, dated 22nd September, 1877, and deposited in the Registrar's Office of the counties of Demerary and Essequebo on the first of December, 1877, said plan having been approved of by the Governor and Court of Policy on the 12th of November, 1877, and deposited in the Registrar's Office aforesaid, in pursuance of the provisions of section 65 of Ordinance No. 8 of 1876, and all the buildings, erections and further appurtenances thereon and thereto belonging,—to and in favour of Manoel de Cairos, of Brickdam, in the city of Georgetown, and the estate of Jose de Cairos, deceased, trading under the name, style and firm of De Cairos Brothers and Company.

5. By Charles Alfred Parrett, of Plantation Broomlands, Mahaicony, in his own right and as legatee under the mutual last will and testament of Richard Kelly and Eliza Kelly, both deceased, who were married in community of property agreeably with said last will and testament deposited in the Registrar's Office of British Guiana on the 13th of November, 1874, TRANSPORT of lots numbers 22 (twenty-two) and 23 (twenty-three), parts of the abandoned Plantation Strath Campbell, *cum annexis*, situate in Mahaicony Creek, and known in the general chart as sub-numbers 12 and 13, the said lots being laid down and defined on a chart of lot number 12 or the northern half of Strath Campbell, by Frank Fowler, Sworn Land Surveyor, dated 24th November, 1900, and deposited in the Registrar's Office of British Guiana on the 29th November, 1900,—to and in favour of Woodit, No. 257, ex *Media*, 1872, of Mahaicony, aforesaid.

6. By Thomas McCreath Gordon, of Mahaicony, East Coast, Demerara, in his own right and as one of the heirs under the last will and testament of his wife Elizabeth Bell Gordon, deceased, to whom he was married in community of property, a FIRST MORTGAGE on, *firstly*, five-twelfth undivided parts or shares in and to a piece of land part of the abandoned Plantation Supply, *cum annexis*, situate on the west bank of the Mahaicony creek, in the county of Demerary, in the colony of British Guiana, said piece of land being known and described on a diagram by John Peter Prass, Sworn Land Surveyor, dated 19th June, 1882, and deposited in the Registrar's Office of British Guiana on the 23rd of June, 1882, as part of the south half of lot number 9 (nine) or Plantation Supply, bounded on the north by the north part of Plantation Supply, on the south by lot number 10, on the east by the Mahaicony creek and on the west by the public road having a façade of 53½ roods by a depth of 500 roods, containing 88 acres and 267 roods, more or less, and all the buildings, erections, plant, machinery, cultivation, live and dead stock and further appurtenances thereon and thereto belonging, and *secondly*, the abandoned Plantation Supply, *cum annexis*, situate on the west bank of the Mahaicony creek, in the county of Demerary, in the colony of British Guiana, and all the buildings, erections, plant, machinery, cultivation, live and dead stock and further appurtenances thereon and thereto belonging,—to and in favour of in favour of The Hand-in-Hand Mutual Guarantee Fire Insurance Company of British Guiana, Limited, of lots 1, 2 and 3, High Street, Robbstown, Georgetown.

7. By Manoel De Cairos, of Brickdam, in the city of Georgetown, and the said Manoel De Cairos and Manoel Jose De Freitas, of Bartica, in the county of Essequebo, as the joint executors under the last will and testament and codicil of Jose De Cairos, deceased, the said Manoel De Cairos and the estate of the said Jose De Cairos, deceased, trading under the name, style and firm of De Cairos Brothers and Company, a FIRST MORTGAGE on, *firstly*, lot number 23 (twenty-three) in that part of Georgetown called Newtown, as laid down and defined on the plan of Newtown made by the Sworn Land Surveyor William Hayley, dated 22nd September, 1877, and deposited in the Registrar's Office of the counties of Demerary and Essequebo on the first of December, 1877, said plan having been approved of by the Governor and Court of Policy on the 12th of November, 1877, and deposited in the Registrar's Office aforesaid, in pursuance of the provisions of section 65 of Ordinance No. 8 of 1876, and all the buildings, erections, and further appurtenances thereon and thereto belonging; *secondly*, the right, title and interest of the Mortgagors in, to and under a certain agreement of Lease, dated the 31st day of March, 1909, made and entered into at the city of Georgetown, in the colony of British Guiana, by and between Manoel Gregor De Freitas of lot 1, Lombard Street, in the city of Georgetown, of the one part and the said Jose De Cairos and Manoel De Cairos then trading as aforesaid of the other part of lot number 22, situate in that part of Georgetown called Newtown, and all the buildings and erections thereon; *thirdly*, all and singular the stock-in-trade, machinery, plant, goodwill, goods, wares, merchandise, furniture, fixtures, fittings, utensils, and further appurtenances of every description, book and other debts, assets and choses in action of the business now or hereafter carried on by them in Georgetown, Demerary, British Guiana, and at present carried on at the said lots 22 and 23, Water Street, Newtown Ward, in the city of Georgetown, known as "Stabroek Store," whether carried on upon the said premises or elsewhere in the said colony of British Guiana, and on all other stock-in-trade, machinery, plant, good-will, goods, wares, and merchandise, whether in bond or elsewhere, furniture, fixtures, fittings, utensils, book and other debts, assets and choses in action and further appurtenances of every description which may hereafter be brought in or taken into the said business either in addition to those at present existing or in substitution therefor or which may be due to them hereafter in regard to the business or businesses which may hereafter be carried on by them whether carried on upon the said premises or elsewhere in the said colony of British Guiana; and, *fourthly*, all and singular the stock-in-trade, machinery, plant, good will, goods, wares,

Digitized by Google

merchandise, furniture, fixtures, fittings, utensils, and further appurtenances of every description, book and other debts, assets and choses in action of the business now or hereafter carried on by them at New Amsterdam, Berbice, British Guiana, and at present carried on at Mud Lot 19, Strand, New Amsterdam, in the county of Berbice, in the said colony, known as the "Bechive Store," whether carried on upon the said premises or elsewhere in the said colony of British Guiana, and on all other stock-in-trade, machinery, plant, good-will, goods, wares and merchandise, in bond or elsewhere, furniture, fixtures, fittings, utensils, book and other debts, assets and choses in action, and further appurtenances of every description which may hereafter be brought in or taken into the said business either in addition to those at present existing or in substitution therefor or which may be due to them hereafter in regard to the business or businesses which may hereafter be carried on by them whether carried on upon the said premises or elsewhere in the said colony of British Guiana,—to and in favour of Joao Pedro Santos, of Main Street, in the city of Georgetown.

8. By Frederick Charles Sarsfield Bascom and Norman James Alexander Bascom as executors to and under the last will and testament of Charles Lawrence Bascom dated 17th November, 1890, and deposited in the Registrar Office of British Guiana on the 8th day of April, 1897, a FIRST MORTGAGE on the Sugar Plantations John Cove and Craig Milne comprising the lands, buildings, machinery, cultivation and further appurtenances situate on the east sea coast of Demerary and colony of British Guiana, save and except the piece of land part of said Plantations John and Cove transported to the Lord Bishop of the Diocese on the 19th day of February, 1870, and also save and except the piece of land part of the said Plantation Craig Milne, transported to the Right Reverend the Roman Catholic Bishop and Vicar Apostolic in British Guiana on the 10th day of July, 1869, and which said several pieces of land are clearly defined in the respective transports thereof and also save and except such other parts or portions of the said Plantations John Cove and Craig Milne as have been sold and transported and also save and except such other parts and portions as have been sold but yet not transported,—to and in favour of Curtis, Campbell & Company, Limited, of England, 23, Rood Lane, London, E. C.

9. By John Rodrigues of lot 244, Forsbaw Street, Queenstown Ward, Georgetown, TRANSPORT of the east half of lot number 244 (two hundred and forty-four), in that part of Georgetown called Queenstown Ward, as laid down and defined on a plan of the district situated on the lands of the Thomas Estate made by the Sworn Land Surveyor, Luke M. Hill, C.E., dated 1st September, 1887, and deposited in the Office in Georgetown of the Registrar of the colony of British Guiana on the seventh day of April, 1888, in pursuance of the provision of section 6 of Ordinance of 1887, subject to the By-Laws and Regulations passed by the Mayor and Town Council on the 15th May, 1888, sanctioned by the Governor and Court of Policy on the 10th July, 1888, and on all the buildings and erections thereon, subject to a First Mortgage passed on the 28th September, 1907, to and in favour of The British Guiana Mutual Fire Insurance Company, Limited,—to and favour of Maria Bella Gomes, widow, of lot 1, New North Road, Bourda, Georgetown.

10. By the Official Receiver of British Guiana as assignee of the property of James Frederick Webber, insolvent, TRANSPORT of lot number 177 (one hundred hnd seventy-seven), also known in the books of the Town Council as A, E and I, situate in the South Cumingsburg District, in the city of Georgetown, with all the buildings and erections thereon, save and except two cottages on the north-east end of the said lot number 177, also known as A, E and I, said cottages being the property of Mrs. Augusta Rodrigues, and also save and except two small cottages on the south-east part of said lot number 177, also known as A, E and I, said cottages being the property of Francis De Souza,—to and in favour of Manoel Jose De Freitas, of Bartica, Essequebo.

11. By John De Lima, of lot 61, Hadfield Street, North Freeburg District, TRANSPORT of lot number 61 (sixty-one), in North Freeburg District, in the city of Georgetown, in the county of Demerary and colony of British Guiana, with the buildings and erections thereon,—to and in favour of Edward Cadogan and Samuel Best, of 28, Third Street, Albert-town.

12. By Edward Cadogan and Samuel Best, both of 28, Third Street, Albert-town, in the city of Georgetown, a FIRST MORTGAGE on lot number 61 (sixty-one), in North Freeburg District in the city of Georgetown in the county of Demerary and colony of British Guiana, and all the buildings and erections thereon,—to and in favour of The Demerara Mutual Life Assurance Society, Limited, of lots 1, 2 and 3, High Street, Robbstown, Georgetown.

13. By Manoel Jose Clement de Freitas, of lot 51, Brickdam, Georgetown, TRANSPORT of lot number 74 (seventy-four), in Albert-town District, in the city of Georgetown, in the county of Demerary, in the colony of British Guiana, and all the buildings and erections thereon, subject to a First Mortgage passed on the 8th day of February, 1908,—in favour of The British Guiana Mutual Fire Insurance Company, Limited,—to and in favour of Antonio Gomes, of lot 9, Mundy Street, Georgetown.

14. By James A. Laing, of Plantation Marionville, Wakenaam, TRANSPORT of a piece of land situate on the west sea coast of the county of Essequebo, being 750 (seven hundred and fifty) roods in depth, with the buildings and erections thereon, save and except so much thereof as on the 7th of December, 1837, belong to John Dagg and S. Samson, and save and except such lots, parts of said piece of land as have been sold and transported and which have been sold but not yet transported bounded on the south by the Itirbici Creek, and on the north by Plantation "Adventure," said piece of land being called and known as "Riverstown," subject to a Mortgage in favour of The British Guiana Mutual Fire Insurance Company, Limited, dated 30th March, 1910.—to and in favour of Dr. J. Sholto Douglas, Suddie, Essequibo.

15. By John Lopes, of lot 206, Upper Charlotte Street, Bourda, Georgetown, Carlos Lopes, of lot 233, South Street, Georgetown, Manoel Joao Lopes, of lot 9 or 12, Lombard Street, Georgetown, Jose Lopes, of Georgetown, but represented herein by Percy C. Wight, of Epworth House, his attorney in this colony Subriana Lopes, of lot 233, South Street, Georgetown, Antonio Gomes as having in marriage in community of property his wife Maria Gomes, born Lopes, of Mundy Street, Georgetown, George Aird, as having in marriage in community of property his wife Adelaide Aird, born Lopes, of lot 16, Green Street, Georgetown, Philomena Teixeira, born Lopes, the wife of and assisted as far as need be by her husband Francis Teixeira, both of lot 86, Robb Street, Lacytown, Georgetown, John Reis, of lot 72, Robb Street, Bourda, Georgetown, Leolinda Crossley, born Reis, the wife of Edward Crossley, of 356, Cummings Street, Georgetown, and Hilda D'Aguiar, born Reis, the wife of Alfred O. H. D'Aguiar, but represented herein by her attorney Carlos Lopes, of 233, South Street, Georgetown, all being heirs under the last wills and testament of Maria Correia Lopes, deceased, and of Manoel Joao Lopes, deceased, TRANSPORT of lot number 16 (sixteen), situate in Charlestown, city of Georgetown, county of Demerary, with the buildings thereon, subject to a First Mortgage in favour of The British Guiana Mutual Fire Insurance Company, Limited,—to and in favour of John V. Caetano, of Georgetown.

16. By John Lopes, of lot 206, Upper Charlotte Street, Georgetown, and Carlos Lopes, of lot 233, South Street, Georgetown, in their capacity as the sole surviving executors under the last will and testament of Maria Correia Lopes, deceased, and the said John Lopes and the said Carlos Lopes, also in their capacity as the joint executors under the last will and testament of Manoel Joao Lopes, deceased, TRANSPORT of the east half of lot number 9 (nine) situate in Werk-en-Rust, city of Georgetown, county of Demerary, with all the buildings thereon,—to and in favour of Manoel Joao Lopes, of lot 9, Werk-en-Rust, Georgetown.

Registrar's Office of British Guiana, Georgetown, Demerara, this 24th day of March, 1911.

L. C. DALTON,
Registrar.

County of Berbice.

22ND APRIL, 1911.

[FIRST PUBLICATION.]

THE following TRANSPORTS are intended to be passed before one of Their Honours the Judges of the Supreme Court of British Guiana on any day after Saturday, the 22nd day of April, 1911, which such Judge shall be pleased to appoint, viz:—

1. By Charles Fitz Walter Bethune, of Plantation Rose Hall, Canje creek, Berbice, TRANSPORT of an undivided half part or share (½) of and in the northern or lower half of lot number 18 (eighteen), or Zorg-en-Hoop, situate on the east bank of the Canje creek, in the county of Berbice, and containing 500 (five hundred) acres, more or less, save and except such parcels or portions thereof as have been transported to other parties, also save and except a certain piece of land measuring 4½ (four and a half) roods, and 4½ (four and a half) feet in façade by the depth of the said plantation purchased by C. F. Bethune and another 4 (four), roods in façade

Digitized by Google

by the depth of said plantation purchased by Mahangoe and another piece 4½ (four and a half) roods in façade by the depth of said plantation purchased by Tursam, now deceased, subject to a lease of a certain portion of said plantation in favour of The Rose Hall Estate, Limited,—to and in favour of Arthur John McConnell, of 21, Mincing Lane, London, England.

2. By Elizabeth Ng-a-Kwang, widow, of Main Street, in the city of New Amsterdam and county of Berbice, in her quality as testamentary guardian under the last will and testament of Ng-a-Kwang, deceased, agreeably with Order of His Honour Sir Henry Alleyne Bovell, Knight, Chief Justice, dated 22nd March, 1911, of her minor children, namely, Ng-Laik, Ng-Young, Ng-Mewing and Ng-Chow-Sing; George Welchman Chan as having in marriage in community of property his wife Ng-So-Hing, of lot 90, Smyth Street, Georgetown, and Ng-Lin, otherwise known as and called Joseph Ng-a-Kwang, also of lot 90, Smyth Street, Georgetown, Demerara, also two of the heirs of the said Ng-a-Kwang, deceased, and John Too-Chung, as having in marriage in community of goods his wife Too Yow born Ng-an-Pheuy, of lot 90, Smyth Street, Georgetown, TRANSPORT of, *firstly*, an undivided half of a piece of land seven roods in depth measuring from the middle road towards the Strand part of the northern front quarter of lot number 21 (twenty-one) situate in that part of the Town of New Amsterdam called Smyth's Town, bounded on the east by the middle road, on the west by the remaining portion of the said lot, on the north by the street running through the centre of the said lot, and on the south by the trench dividing lots numbers 21 (twenty-one) and 22 (twenty-two), with an undivided half in and to the buildings and erections thereon; *secondly*, an undivided half of part of the southern front quarter of lot number 21 (twenty-one), situate in that part of the Town of New Amsterdam called Smyth's Town, bounded on the east by part of said lot the property of John Lee-a-Chung, on the west by part of said lot the property of M. S. Johashen, on the north by the drain along the street running through the centre of said lot number 21 (twenty-one), and on the south by the drain dividing lots numbers 21 (twenty-one) and 22 (twenty-two), and an undivided half in all the buildings and erections thereon,—to and in favour of Peter Chung Tiam Fook, merchant of New Amsterdam, Berbice.

Registrar's Office of British Guiana, New Amsterdam, Berbice, this 7th day of April, 1911.

L. C. DALTON,
Registrar.

County of Berbice.

15TH APRIL, 1911.

[SECOND PUBLICATION.]

THE following TRANSPORTS are intended to be passed before one of Their Honours the Judges of the Supreme Court of British Guiana on any day after Saturday, the 15th day of April, 1911, which such Judge shall be pleased to appoint, viz.:—

1. By Min, male, No. 46,530, ex *Jura*, 1890, of Moleson creek, Corentyne River, county of Berbice, TRANSPORT of the northern half of a tract of land, situate lying and being on the left bank of the Corentyne River, commencing at a paal about 325 roods above the mouth of the Moleson creek, and extending thence N. 49° 45' W. 271 roods, thence S. 49° 15' W. 100 roods, thence S. 40° 45' E. 329 roods to the river in the county of Berbice, and colony of British Guiana, and containing 100 (one hundred) acres as shown on a diagram by Geo. D. Bayley, Government Surveyor, dated the 22nd day of November, 1898, and annexed to the Grant (No. 1844) of the said tract of land subject to the conditions of the said Grant,—to and in favour of Booker Brothers, McConnell and Company, Limited, of Water Street, Georgetown.

2. By Badri, male, No. 83,811, ex *Erne*, 1900, of Plantation Blairmont, West Bank, Rio Berbice, TRANSPORT of an undivided sixteenth part or share (1/16) of and in the northern or lower half of all that plantation or estate called Broer's Lust, situate on the west bank of the river Berbice, in the county of Berbice, with an undivided sixteenth part or share (1/16) of and in the buildings, cultivation and further appurtenances thereto belonging,—to and in favour of Bhandu, male, No. 78,898, ex *Jura*, 1898, of Rosignol, West Bank, Rio Berbice.

Registrar's Office of British Guiana, New Amsterdam, Berbice, this 31st day of March, 1911.

L. C. DALTON,
Registrar.

County of Berbice.

8TH APRIL, 1911.

[THIRD PUBLICATION.]

THE following TRANSPORTS are intended to be passed before one of Their Honours the Judges of the Supreme Court of British Guiana on any day after Saturday, the 8th day of April, 1911, which such Judge shall be pleased to appoint, viz.:—

1. By Manoel Gonsalves, of lot No. 50, or Leeds Village, Corentyne Coast, Berbice, TRANSPORT of lots numbers 48 (forty-eight), and 49 (forty-nine), parts of lot number 50 (fifty), or Leeds Village, situate on the Corentyne Coast of the county of Berbice, the said lots numbers 48 and 49, being laid down and defined on a diagram of the said lot number 50 (fifty), or Leeds Village, made by James Chalmers, Sworn Land Surveyor, dated 10th February, 1869, and deposited in the Registrar's Office of Berbice, on the 19th day of March, 1870, with the right of grazing cattle and other stock on that portion of the said lot number 50 (fifty), or Leeds Village shown on the said diagram as grazing land, with the buildings thereon,—to and in favour of Ramawotar, male, No. 409, ex *Medea*, 1872, of lot No. 50, or Leeds village, aforesaid.

2. By James Samuel Caesar, of Shoe Lane, New Amsterdam, Berbice, TRANSPORT of the abandoned Plantation or Estate called Utile et Passible, but now known by the name of Hanover, containing six hundred and ninety-seven and a half acres of land more or less, situate on the west bank of the River Berbice, no buildings thereon,—to and in favour of Philip Henry Dyer, of New Street, New Amsterdam, Berbice.

3. By Sreegobind, male, No. 430, ex *Persian Empire*, 1872, of Plantation Port Mourant, Corentyne Coast, Berbice, TRANSPORT of the western half of the western half of lot number 17 (seventeen), part of lot number 15 (fifteen), or that part thereof known as Plantation Bloomfield, situate on the Corentyne Coast of the county of Berbice, the said lot number 17 (seventeen), being laid down and defined on a diagram of the said Plantation Bloomfield, made by John Peter Prass, Sworn Land Surveyor, dated 28th December, 1882, and deposited in the Registrar's Office of British Guiana, New Amsterdam, on the 5th day of January, 1883,—to and in favour of Merai, male, No. 64,895, ex *Elbe*, 1894, of Plantation Port Mourant, Corentyne Coast, Berbice.

4. By Bhirone, male, No. 41,707, ex *Sheila*, 1889, of Plantation Letter Kenny, Corentyne Coast, Berbice, TRANSPORT of one undivided third (1/3) of one undivided twenty-second part or share of and in the undivided abandoned estate of lot number 45 (forty-five), situate on the Corentyne Coast of the county of Berbice and colony of British Guiana, the said estate lot number 45 (forty-five), being acquired by John Grant, deceased, from the colony of British Guiana, under transport dated 26th January, 1872,—to and in favour of Merai, male, No. 64,895, ex *Elbe*, 1894, of Plantation Port Mourant, Corentyne Coast, Berbice.

5. By Gowri, male, No. 38,833, ex *Brenda*, 1888, of lot number 48, Corentyne Coast, Berbice, TRANSPORT of the southern half of lot number 15 (fifteen), part of the eastern half of lot 48 (forty-eight), situate on the Corentyne Coast of the county of Berbice, in the colony of British Guiana, the said lot number 15 (fifteen), being laid down and defined on a diagram made by James A. P. Bowhill, Sworn Land Surveyor, bearing date 5th November, 1903, and deposited in in the Registrar's Office of British Guiana, New Amsterdam, on the 28th June, 1907, with the buildings, erections and cultivation thereon,—to and in favour of Chithru, male, No. 48,587, ex *Foyle*, 1891, and Ghurbatore, male, No. 51,944, ex *Jura*, 1891, both of Platation Port Mourant, Corentyne Coast, Berbice.

6. By Patience Welch, born Bee, widow, as having been married in community of property to David Welch, deceased, and by Nathaniel Davidson Welch and Richard Welch, bachelor, as the sole heirs, *ab intestato*, of their father, the said David Welch, deceased, all of Union Village, Corentyne Coast, Berbice, TRANSPORT of the western half of lot number 6 (six), part of plantation lot number 55 (fifty-five), situate on the Corentyne Coast in the county of Berbice, the said lot number 6 (six), being laid down and defined on a diagram of the said plantation made by Henry H. Bouglé, Sworn Land Surveyor, dated 12th January, 1900, and deposited in the Registrar's Office of British Guiana, New Amsterdam, on the 14th April, 1900,—to and in favour of Ramyead, male, No. 20,417, ex *Shannon*, 1884, of No. 55 Village, Corentyne Coast, Berbice.

7. By John Alberto Teixeira, of Coomacka, Berbice River, in the county of Berbice, in his quality as father and natural guardian of his minor children Altred Clement Teixeira and Ezilda Teixeira, two of the heirs *ab intestato* of their mother Josephine Jane

Digitized by Google

Teixeira, born Gonsalves, deceased, and two of the heirs *ab intestato* of their sister Neala Teixeira, deceased, who was the other heir *ab intestato* of the said Josephine Jane Teixeira, born Gonsalves who was one of the heirs under the last will and testament of her father Francis Gonsalves, deceased, and one of the heirs *ab intestato*, of her mother Dorothea Gonsalves, deceased, who was married in community of goods to her father the said Francis Gonsalves, the said John Alberto Teixeira, being hereto authorised by Order of His Honour the Chief Justice of British Guiana, dated the 22nd day of March, 1911, by Anna Julia Gonsalves, spinster, and John Gonsalves, bachelor, both of Coomacka aforesaid, the other heirs under the said last will and testament of their father the said Francis Gonsalves and two of the heirs *ab intestato* of their mother the said Dorothea Gonsalves and by Caroline Soares, spinster, and Christian Soares, bachelor, both of Coomacka aforesaid, the other heirs *ab intestato* of their mother the said Dorothea Gonsalves, deceased, TRANSPORT of a piece of land measuring 15 (fifteen) Rhynland acres part of the abandoned Plantation Dornsprutt, containing 200 (two hundred) acres of land, more or less, situate on the east bank of the River Berbice, in the county of Berbice in the colony of British Guiana, the said piece of land being laid down and defined on a plan by H. Ormonde Durham, Sworn Land Surveyor, dated the 8th day of February, 1911, and deposited in the Registrar's Office of British Guiana on the 24th day of March, 1911, no buildings thereon,—to and in favour of The Consolidated Rubber and Balata Estates, Limited, whose registered Office is at 80, Bishopsgate, in the City of London, in England, and who carry on business in this colony at lot 19, Water Street, in the city of Georgetown, in the county of Demerary and colony of British Guiana.

Registrar's Office of British Guiana, New Amsterdam, Berbice, this 24th day of March, 1911.

L. C. DALTON,
Registrar.

Execution Sales.

BY THE REGISTRAR.

Counties of Demerary and Essequebo.

[FIRST PUBLICATION.]

PURSUANT to writ of execution in the matter following :—

I, the undersigned Registrar of British Guiana, or my lawful deputy will expose for sale to the highest bidder, in presence of a Sworn Clerk or Assistant Sworn Clerk, at the Victoria Law Courts, in the city of Georgetown, on Monday, the 24th day of April, 1911, at 12 o'clock, noon :—

In behalf of The British Guiana Building Society, Limited, of lots Nos. 1, 2 and 3, High Street, Georgetown, plaintiffs *versus* the proprietor or proprietors, representative or representatives, of lot number 60, part of Plantation Triumph, East Coast, Demerara, defendant :—Lot number 60, part of Plantation Triumph, *cum annexis*, situate on the east sea coast of the county of Demerary, and colony of British Guiana laid down and defined on a diagram of a portion of the west half of the said Plantation Triumph by the Sworn Land Surveyor E. Chalmers, dated 1st September, 1875, and deposited in the Registrar's Office of the counties of Demerary and Essequebo on the 22nd of February, 1876, and all the buildings and erections thereon.

All persons having any right, title, interest or claim in and tothe above property, and who may have just grounds to oppose the sale thereof, are hereby required to do so in due form at the Registrar's Office in Georgetown, within fourteen day after the first Saturday's advertisement, setting forth his, her or their reason of opposition in writing, duly signed by a Barrister-at-Law or Solicitor, and thereafter to proceed according to law. Those inclined to purchase will attend at the time and place abovementioned.

Payment must be made as follows :—One hundred dollars and under, Cash ; exceeding $100 the purchaser or purchasers shall, unless they pay the purchase money at the time of the sale, forthwith deposit with the Marshal 25 per cent. of the purchase money and shall, if the purchase money does not exceed the sum of $500, pay the balance by three equal instalments from the day of sale, with interest at the rate of six per cent. per annum at the expiration of one, two and three months, respectively, and if the purchase money exceeds the sum of $500, he shall pay such balance with such interest by three equal instalments at the expiration of two, four and six months, respectively.

In the event of the purchaser making any default in payment of any of the instalments, the amount of the deposit shall be forfeited, and the property may, after being re-advertised, be put up for sale at auction and sold.

Registrar's Office of British Guiana, Georgetown, Demerary, this 7th day of April, 1911.

L. C. DALTON,
Registrar.

[FIRST PUBLICATION.]

PURSUANT to an Order granted by His Honour Sir Henry Alleyne Bovell, Knight, Chief Justice of British Guiana, bearing date 1st day of April, 1911, on the petition of W. T. Sadler, an inhabitant of the county of Demerary and colony of British Guiana, plaintiff.

I, the undersigned Registrar of British Guiana, or my lawful deputy, will expose for sale to the highest bidder, in presence of a Sworn Clerk or Assistant Sworn Clerk, at the Victoria Law Courts, in the city of Georgetown, on Monday, the 24th day of April, 1911, at 12 o'clock, noon :—

In behalf of the abovenamed petitioner *versus* John Jones, Jeremiah Jones and L. Florris, defendants :—A piece of land seven roods façade by seven hundred and fifty roods in depth part of the piece of land known as the Brickery, situate on the east bank of River Demerary, bounded on the north by the sugar Planttaion Garden of Eden, on the south by the lands known as Pln. Supply, and on the west by the River Demerary, said piece of land adjoining on the north the lands of Adriana Jacoba De Wit, since acquired by W. T. Sadler, under letters of decree dated 20th June, 1910, and on the south the Company's path between the Brickery and Plantation Supply.

All persons having any right, title, interest or claim in and to the above property, and who may have just grounds to oppose the sale thereof, are hereby required to do so in due form at the Registrar's Office in Georgetown, within fourteen days after the first Saturday's advertisement setting forth his, her or their reasons of opposition in writing, duly signed by a Barrister-at-Law or Solicitor, and thereafter to proceed according to law. Those inclined to purchase will attend at the time and place beforementioned.

Payment must be made as follows :—One hundred dollars and under, Cash ; exceeding $100 the purchaser or purchasers shall, unless they pay the purchase money at the time of the sale, forthwith deposit with the Marshal 25 per cent. of the purchase money and shall, if the purchase money does not exceed the sum of $500, pay the balance by three equal instalments from the day of sale, with interest at the rate of six per cent. per annum at the expiration of one, two or three months, respectively, and if the purchase money exceeds the sum of $500, he shall pay such balance with such interest by three equal instalments at the expiration of two, four and six months, respectively.

In the event of the purchaser making any default in payment of any of the instalments, the amount of the deposit shall be forfeited, and the property may, after being re-advertised, be put up for sale at auction and sold.

Registrar's Office of British Guiana, Georgetown, Demerary, this 7th day of April, 1911.

L. C. DALTON,
Registrar.

[FIRST PUBLICATION.]

PURSUANT to an Order granted by His Honour Sir Henry Alleyne Bovell, Knight, Chief Justice of British Guiana, bearing date 4th day of April, 1911, on the petition of Smith Brothers and Company, Ltd., a Company incorporated under Companies Ordinance, 1898, trading and carrying on business at Water Street as general merchants, Georgetown, Plaintiffs.

I, the undersigned Registrar of British Guiana, or my lawful deputy, will expose for sale to the highest bidder, in presence of a Sworn Clerk, or Assistant Sworn Clerk, at the Victoria Law Courts, in the city of Georgetown, on Monday, the 24th day of April, 1911, at 12 o'clock, noon :—

In behalf of the abovenamed petitioners *versus* J. Rodney, defendant, *firstly*, W½ of W½ of lot No. 21, situate in the Village District of Plaisance on the east sea coast of the county of Demerary, in the colony of Britfsh Guiana, with the buildings and erections thereon ; *secondly*, south half of west half of lot 49, situate in the Village District of Plaisance on the east sea coast of the county of Demerary, in the colony of British Guiana, with the buildings and erections thereon.

All persons having any right, title, interest or

Digitized by Google

claim in and to the above property, and who may have just grounds to oppose the sale thereof, are hereby required to do so in due form at the Registrar's Office in Georgetown within fourteen days after the first Saturday's advertisement, setting forth his, her or their reason of opposition in writing duly signed by a Barrister-at-Law or Solicitor, and thereafter to proceed according to law. Those inclined to purchase will attend at the time and place beforementioned.

Payment must be made as follows:—One hundred dollars and under, Cash; exceeding $100 the purchaser or purchasers shall, unless they pay the purchase money at the time of the sale, forthwith deposit with the Marshal 25 per cent. of the purchase money and shall, if the purchase money does not exceed the sum of $500, pay the balance by three equal instalments from the day of sale, with interest at the rate of six per cent. per annum at the expiration of one, two or three months, respectively, and if the purchase money exceeds the sum of $500, he shall, pay such balance with such interest by three equal instalments at the expiration of two, four and six months, respectively.

In the event of the purchaser making any default in payment of any of the instalments, the amount of the deposit shall be forfeited, and the property may, after being re-advertised, be put up for sale at auction and sold.

Registrar's Office of British Guiana, Georgetown, Demerary, this 7th day of April, 1911.

L. C. DALTON,
Registrar.

[FIRST PUBLICATION.]

PURSUANT to writ of execution in the matter following:—

I, the undersigned Registrar of British Guiana, or my lawful deputy, will expose for sale to the highest bidder, in presence of a Sworn Clerk or Assistant Sworn Clerk, at the Victoria Law Courts, in the city of Georgetown, on Monday, the 24th day of April, 1911, at 12 o'clock, noon:—

In behalf of Maria Theresa de Freitas, the wife of Sylvestre de Freitas, trading without any partner under the name, style and firm of the Charlestown Saw Mill, of 12, Princes Street, Georgetown, plaintiff, *versus* Joao Gomes da Silva, of lot 46, Evans Street, Georgetown, defendant:—One punt load of fire-wood (25 tons Wallaba wood).

All persons having any right, title, interest or claim in and to the above property, and who may have just grounds to oppose the sale thereof, are hereby required to do so in due form at the Registrar's Office in Georgetown, within fourteen days after the first Saturday's advertisement, setting forth his, her, or their reasons of opposition in writing duly signed by a Barrister-at-Law or Solicitor, and thereafter to proceed according to law. Those inclined to purchase will attend at the time and place beforementioned.

Terms of Sale:—Cash on the knock of the hammer.

Registrar's Office of British Guiana, Georgetown, Demerary, this 7th day of April, 1911.

L. C. DALTON,
Registrar.

[FIRST PUBLICATION.]

PURSUANT to writ of execution in the matter following:—

I, the undersigned Registrar of British Guiana, or my lawful deputy, will expose for sale to the highest bidder, in presence of a Sworn Clerk or Assistant Sworn Clerk, at the Victoria Law Courts, in the city of Georgetown, on Monday, the 24th day of April, 1911, at 12 o'clock, noon:—

In behalf of Maria Jose de Freitas, widow, plaintiff *versus* A. R. F. Webber and George Seymour, jointly and severally, defendants:—The stock-in-trade of the hardware business carried on by the defendant George Seymour, at lot 12, High Street, Charlestown, Georgetown.

All persons having any right, title, interest or claim in and to the above property, and who may have just grounds to oppose the sale thereof, are hereby required to do so in due form at the Registrar's Office in Georgetown, Demerary, within fourteen days after the first Saturday's advertisement, setting forth his, her or their reasons of opposition in writing, duly signed by a Barrister-at-Law or Solicitor, and thereafter to proceed according to law. Those inclined to purchase will attend at the time and place beforementioned.

Terms of Sale:—Cash, on the knock of the hammer.

Registrar's Office of British Guiana, Georgetown, Demerary, this 7th day of April, 1911.

L. C. DALTON,
Registrar.

[FIRST PUBLICATION.]

PURSUANT to writ of execution in the matter following:—

I, the undersigned Registrar of British Guiana, or my lawful deputy, will expose for sale to the highest bidder, in presence of a Sworn Clerk, or Assistant Sworn Clerk, at the Victoria Law Courts, in the city of Georgetown, on Monday, the 24th day of April, 1911, at 12 o'clock, noon:—

The levy made herein on the 13th day of February, 1911, having been upheld by the Court on the 24th day of March, 1911, in respect of the interpleader claim of Rosa, male East Indian, to the property hereinafter mentioned, and advertised to be sold at execution on Monday, the 6th day of March, 1911.

In behalf of Nelson Canon, auctioneer, agent and stock-broker, carrying on business at lot 45, Water Street, Georgetown, plaintiff *versus* Coomar Maraj, male East Indian, defendant:—One Rumble-Waggon with two cushions, one hackney carriage with two lamps and one cushion.

Those inclined to purchase will attend at the time and place beforementioned.

Terms of Sale:—Cash, on the knock of the hammer.

Registrar's Office of British Guiana, Georgetown, Demerary, this 7th day of April, 1911.

L. C. DALTON,
Registrar.

Counties of Demerary and Essequebo.

[SECOND PUBLICATION.]

PURSUANT to writ of execution in the matter following:—

I, the undersigned Registrar of British Guiana, or my lawful deputy, will expose for sale to the highest bidder, in the presence of a Sworn Clerk or Assistant Sworn Clerk, at the Victoria Law Courts, in the city of Georgetown, on Tuesday, the 18th day of April, 1911, at 12 o'clock, noon:—

In behalf of the Town Clerk of Georgetown *versus* the proprietor or representative of lot No. 168, Charlotte Street, in Lacytown District:—Lot number 168, Charlotte Street, in Lacytown District, in the city of Georgetown, in the county of Demerary and colony of British Guiana, with the buildings and erections thereon, as per inventory, appraised as the the property of F. J. Pollard.

All persons having any right, title, interest or claim in and to the above property, and who may have just grounds to oppose the sale thereof, are hereby required to do so in due form of law at the Registrar's Office in Georgetown within fourteen days after the first Saturday's advertisement, setting forth his, her, or their reasons of opposition in writing duly signed by a Barrister-at-Law or Solicitor, and thereafter to proceed according to law. Those inclined to purchase will attend at the time and place beforementioned.

Terms of Sale:—$100 and under, Cash: above that sum one month's credit with interest from the day of sale.

Registrar's Office of British Guiana, Georgetown, Demerary, this 31st day of March, 1911.

L. C. DALTON,
Registrar.

[SECOND PUBLICATION.]

PURSUANT to writ of execution in the matter followng:—

I, the undersigned Registrar of British Guiana, or my lawful deputy, will expose for sale to the highest bidder, in presence of a Sworn Clerk or Assistant Sworn Clerk, at the Victoria Law Courts, in the city of Georgetown, on Tuesday, the 18th day of April, 1911, at 12 o'clock, noon:—

In behalf of Mohamed Yasin Khan, plaintiff *versus* Khiratee, defendant:—The undivided half of west half lot number 95 (ninety-five), La Penitence Street, Albouystown, and on the undivided half of all the buildings and erections thereon, as per inventory.

All persons having any right, title, interest or claim in and to the above property, and who may have just grounds to oppose the sale thereof, are hereby required to do so in due form at the Registrar's Office in Georgetown, within fourteen days after the first Saturday's advertisement, setting forth his, her or their reasons of opposition in writing, duly signed by a Barrister-at-Law or Solicitor, and thereafter to proceed according to law. Those inclined to purchase will attend at the time and place beforementioned.

Payment must be made as follows:—One hundred dollars and under, Cash; exceeding $100 the purchaser or purchasers shall, unless they pay the purchase money at the time of the sale, forthwith deposit with the Marshal 25 per cent. of the purchase money and shall, if the purchase money does not exceed the sum of $500, pay the balance by three

Digitized by Google

equal instalments from the day of sale, with interest at the rate of six per cent. per annum at the expiration of one, two and three months, respectively, and if the purchase money exceeds the sum of $500, he shall pay such balance with such interest by three equal instalments at the expiration of two, four and six months, respectively.

In the event of the purchaser making any default in payment of any of the instalments, the amount of the deposit shall be forfeited and the property may, after being re-advertised, be put up for sale at auction and sold.

Registrar's Office of British Guiana, Georgetown, Demerary, this 31st day of March, 1911.

L. C. DALTON,
Registrar.

[SECOND PUBLICATION.]

PURSUANT to an Order granted by His Honour Sir Henry Alleyne Bovell, Knight, Chief Justice of British Guiana, bearing date 16th day of March, 1911, on the Petition of A. J. Patterson, Polder Ranger, an inhabitant of the county of Demerary and colony of British Guiana, plaintiff.

I, the undersigned Registrar of British Guiana, or my lawful deputy, will expose for sale to the highest bidder, in presence of a Sworn Clerk or Assistant Sworn Clerk, at the Victoria Law Courts, in the city of Georgetown, on Tuesday, the 18th day of April, 1911, at 12 o'clock, noon:—

In behalf of the abovenamed petitioner *versus* Henry Hutson, defendant:—Lots numbers 17 (seventeen) and 18 (eighteen), as laid down and defined on a plan of a portion of Government Land, situate at the south western corner of Canals 1 and 2 Polder, west bank, Demerara river, in the county of Demerara and colony of British Guiana, surveyed and paaled off into lots by M. P. Hastings, Government Surveyor, dated 28th September, 1907, and deposited in the Registrar's Office on 3rd July, 1908.

All persons having any right, title, interest or claim in and to the above property, and who may have just grounds to oppose the sale thereof, are hereby required to do so in due form of law at the Registrar's Office in Georgetown, within fourteen days after the first Saturday's advertisement, setting forth his, her or their reasons of opposition in writing, duly signed by a Barrister-at-Law or Solicitor, and thereafter to proceed according to law. Those inclined to purchase will attend at the time and place beforementioned.

Payment must be made as follows:—One hundred dollars and under, Cash; exceeding $100—the purchaser or purchasers shall, unless they pay the purchase money at the time of sale, forthwith deposit with the Marshal 25 per cent. of the purchase money and shall, if the purchase money does not exceed the sum of $500 pay the balance by three equal instalments from the day of sale, with interest at the rate of six per cent. per annum, at the expiration of one, two and three months, respectively, and if the purchase money exceeds the sum of $500, he shall pay such balance with such interest by three equal instalments at the expiration of two, four and six months, respectively.

In the event of the purchaser making any default in payment of any of the instalments, the amount of the deposit shall be forfeited and the property may, after being re-advertised, be put up for sale at auction and sold.

Registrar's Office of British Guiana, Georgetown, Demerary, this 31st day of March, 1911.

L. C. DALTON,
Registrar.

[SECOND PUBLICATION.]

PURSUANT to an Order granted by His Honour Sir Henry Alleyne Bovell, Kt., Chief Justice of British Guiana, bearing date 3rd day of March, 1911, on the petition of A. J. Patterson, Polder Ranger, an inhabitant of the county of Demerary and colony of British Guiana, plaintiff.

I, the undersigned Registrar of British Guiana, or my lawful deputy, will expose for sale to the highest bidder, in presence of a Sworn Clerk or Assistant Sworn Clerk at the Victoria Law Courts, in the city of Georgetown, on Tuesday, the 18th day of April, 1911, at 12 o'clock, noon:—

In behalf of the abovenamed petitioner *versus* Mahabeer Maharajh, defendant:—129 acres of land a part of Plantation "Two Brothers," bounded on the north by "A" line supply trench, on the south by No. 1 Canal, on the east by Plantation Vries-en-Vrienchap, situate on west bank, Demerara river.

All persons having any right, title, interest or claim in and to the above property, and who may have just grounds to oppose the sale thereof, are hereby required to do so in due form of law at the Registrar's Office in Georgetown, Demerara, within fourteen days after the first Saturday's advertisement, setting forth his, her or their reasons of opposition in writing, duly signed by a Barrister-at-Law or Solicitor, and thereafter to proceed according to law. Those inclined to purchase will attend at the time and place beforementioned.

Payment must be made as follows:—One hundred dollars and under, Cash; exceeding $100—the purchaser or purchasers shall, unless they pay the purchase money at the time of sale, forthwith deposit with the Marshal 25 per cent. of the purchase money and shall, if the purchase money does not exceed the sum of $500, pay the balance by three equal instalments, from the day of sale, with interest at the rate of six per cent. per annum at the expiration of one, two and three months, respectively, and if the purchase money exceeds the sum of $500, he shall pay such balance with such interest by three equal instalments at the expiration of two, four and six months, respectively.

In the event of the purchaser making any default in payment of any of the instalments, the amount of the deposit shall be forfeited and the property may, after being re-advertised, be put up for sale at auction and sold.

Registrar's Office of British Guiana, Georgetown. Demerary, this 31st day of March, 1911.

L. C. DALTON,
Registrar.

[SECOND PUBLICATION.]

PURSUANT to writ of execution in the matter following:—

I, the undersigned Registrar of British Guiana, or my lawful deputy, will expose for sale to the highest bidder, in presence of a Sworn Clerk or Assistant Sworn Clerk, at the Victoria Law Courts, in the city of Georgetown, on Tuesday, the 18th day of April, 1911, at 12 o'clock, noon:—

In behalf of the Canal Polder Authority *versus* the proprietor or proprietors, representative or representatives of 25 acres of land part of Plantation "The Bell," situate in Canal No. 2, west bank, Demerara, defendant or defendants:—25 acres of land a part of Plantation "The Bell" Canal No. 2, west bank, Demerara river, bounded on the north by No. 2 Canal, south by Southern Conservancy trench, east by a portion of the said Plantation "The Bell," the property of the Demerara Company, Limited, and west by a divisional trench between the said Plantation "The Bell" and Plantation Mon Desir.

All persons having any right, title, interest or claim in and to the above property, and who may have just grounds to oppose the sale thereof, are hereby required to do so in due form at the Registrar's Office in Georgetown, within fourteen days after the first Saturday's advertisement, setting forth his, her or their reasons of opposition in writing, duly signed by a Barrister-at-Law or Solicitor, and thereafter to proceed according to law. Those inclined to purchase will attend at the time and place beforementioned.

Terms of Sale:—$100 and under, Cash; above that sum, one month's credit with interest from the day of sale.

Registrar's Office of British Guiana, Georgetown, Demerary, this 31st day of March, 1911.

L. C. DALTON,
Registrar.

[SECOND PUBLICATION.]

PURSUANT to an Order granted by His Honour Sir Henry Alleyne Bovell, Knight, Chief Justice of British Guiana, bearing date 8th day of November, 1910, on the petition of Aaron Waldron, an inhabitant of the county of Demerary and colony of British Guiana, Plaintiff.

I, the undersigned Registrar of British Guiana, or my lawful deputy, will expose for sale to the highest bidder, in presence of a Sworn Clerk or Assistant Sworn Clerk, at the Victoria Law Courts, in the city of Georgetown, on Tuesday, the 18th day of April, 1911, at 12 o'clock, noon:—

In behalf of the abovenamed petitioner *versus* Agnes Weeks, defendant:—Lot 28, Lodge Village, in the county of Demerara, and colony of British Guiana, the property of the said Agnes Weeks.

All persons having any right, title, interest or claim in and to the above property, and who may have just grounds to oppose the sale thereof are hereby required to do so in due form at the Registrar's Office in Georgetown, within fourteen days after the first Saturday's advertisement setting forth his, her or their reasons of opposition in writing, duly signed by a Barrister-at-Law or Solicitor, and thereafter to proceed according to law. Those inclined to purchase will attend at the time and place beforementioned.

Payment must be made as follows:—One hundred dollars and under, Cash; exceeding $100—the pur-

Digitized by Google

chaser or purchasers shall, unless they pay the purchase money at the time of sale, forthwith deposit with the Marshal 25 per cent. of the purchase money, and shall, if the purchase money does not exceed the sum of $500, pay the balance by three equal instalments, from the day of sale, with interest at the rate of six per cent. per annum, at the expiration of one, two and three months, respectively, and if the purchase money exceeds the sum of $500, he shall pay such balance with such interest, by three equal instalments, at the expiration of two, four and six months, respectively.

In the event of the purchaser making any default in payment of any of the instalments, the amount of the deposit shall be forfeited, and the property may, after being re-advertised, be put up for sale at auction and sold.

Registrar's Office of British Guiana, Georgetown, Demerary, this 31st day of March, 1911.

L. C. DALTON,
Registrar.

SECOND PUBLICATION.]

PURSUANT to an Order granted by His Honour Sir Henry Alleyne Bovell, Knight, Chief Justice of British Guiana, bearing date 11th March, 1911, on the petition of Alfred Dawson Denny, of the city of Georgetown, county of Demerary and colony of British Guiana, plaintiff.

I, the undersigned Registrar of British Guiana, or my lawful deputy, will expose for sale to the highest bidder, in the presence of a Sworn Clerk or Assistant Sworn Clerk, at the Victoria Law Courts, Georgetown, on Tuesday the 18th day of April, 1911, at 12 o'clock, noon :—

In behalf of the abovenamed petitioner *versus* Caroline Watkins, defendant :—An undivided ⅙ (one-sixth) part or share of and in the East half of lot number 83 (eighty-three), situate in Albert Town District, in the city of Georgetown, together with an undivided one-sixth part or share in and to a one-storey building thereon.

All persons having any right, title, interest or claim in and to the above property, and who may have just grounds to oppose the sale thereof, are hereby required to do so in due form at the Registrar's Office in Georgetown, within fourteen days after the first Saturday's advertisement setting forth his, her or their reasons of opposition in writing, duly signed by a Barrister-at-Law or Solicitor, and thereafter to proceed according to law. Those inclined to purchase will attend at the time and place beforementioned.

Payment must be made as follows :—One hundred dollars and under, Cash ; exceeding $100—the purchaser or purchasers shall, unless they pay the purchase money at the time of sale, forthwith deposit with the Marshall 25 per cent. of the purchase money, and shall, if the purchase money does not exceed the sum of $500, pay the balance by three equal instalments, from the day of sale, with interest at the rate of six per cent. per annum, at the expiration of one, two and three months, respectively, and if the purchase money exceeds the sum of $500, he shall pay such balance with such interest, by three equal instalments, at the expiration of two, four and six months, respectively.

In the event of the purchaser making any default in payment of any of the instalments, the amount of the deposit shall be forfeited, and the property may after being re-advertised, be put up for sale at auction and sold.

Registrar's Office of British Guiana, Georgetown, Demerary, this 31st day of March, 1911.

L. C. DALTON,
Registrar.

[SECOND PUBLICATION.]

PURSUANT to an Order granted by His Honour Sir Henry Alleyne Bovell, Knight, Chief Justice of British Guiana, bearing date the 28th March, 1911, on the petition of G. Bettencourt & Co., Limited, a company carrying on business at lots 9, 10 and 19, Water Street, Newtown, Georgetown, plaintiffs.

I, the undersigned Registrar of British Guiana, or my lawful deputy, will expose for sale to the highest bidder, in presence of a Sworn Clerk or Assistant Sworn Clerk, at the Victoria Law Courts, Georgetown, on Tuesday, the 18th day of April, 1911, at 12 o'clock, noon —

In behalf of the abovenamed petitioner *versus* Arthur J. Robinson, defendant :—East half of lot number 71 (seventy-one), situate in North Newburg, Werken-Rust, with the buildings and erections thereon, subject to two leases of two portions of the said east half lot number 71 (seventy-one). with the buildings thereon, one of which said buildings being the property of Egbert Arrington Stevenson, and another building belonging to Mrs. Smith.

All persons having any right, title, interest or claim in and to the above property, and who may have just grounds to oppose the sale thereof are hereby required to do so in due form at the Registrar's Office in Georgetown, Demerara, within fourteen days after the first Saturday's advertisement, setting forth his, her or their reasons of opposition in writing, duly signed by a Barrister-at-Law or Solicitor, and thereafter to proceed accordiug to law. Those inclined to purchase will attend at the time and place beforementioned.

Payment must be made as follows :—One hundred dollars and under, Cash, exceeding $100—the purchaser or purchasers shall unless they pay the purchase money at the time of sale, forthwith deposit with the Marshal 25 per cent. of the purchase money and shall, if the purchase money does not exceed the sum of $500, pay the balance by three equal instalments, from the day of sale, with interest at the rate of six per cent. per annum, at the expiration of one, two and three months, respectively, and if the purchase money exceeds the sum of $500, he shall pay such balance with such interest by three equal instalments at the expiration of two, four and six months, respectively.

In the event of the purchaser making any default in payment of any of the instalments, the amount of the deposit shall be forfeited and the property may, after being re-advertised, be put up for sale at auction and sold.

Registrar's Office of British Guiana, Georgetown, Demerary, this 31st day of March, 1911.

L. C. DALTON,
Registrar.

[SECOND PUBLICATION.]

PURSUANT to an Order granted by His Honour Sir Henry Alleyne Bovell, Kt., Chief Justice of British Guiana, bearing date 3rd day of February, 1911, on the petition of Edghill Nathaniel Lawrence, of Zeelandia Village, in the island of Wakenaam, county of Essequebo and colony of British Guiana, Plaintiff.

I, the undersigned Registrar of British Guiana, or my lawful deputy, will expose for sale to the highest bidder, in presence of a Sworn Clerk or Assistant Sworn Clerk, at the Victoria Law Courts, in the city of Georgetown, on Tuesday, the 18th day of April, 1911, at 12 o'clock, noon :—

In behalf of the abovenamed petitioner *versus* Alexander Wellington, defendant :—A half of an acre of land of that part of Plantation Zeelandia, in the Island of Wakenaam, in the county of Essequebo, formerly known as Rust-Nabu-Rust, and laid down on a chart or diagram of Zeelandia Village, by the Sworn Land Surveyor Joseph Hadfield, deposited in the Registrar's Office of the counties of Demerary and Essequebo as lot No. 12 (twelve).

All persons having any right, title, interest or claim in and to the above property, and who may have just grounds to oppose the sale thereof, are hereby required to do so in due form at the Registrar's Office in Georgetown, Demerara, within fourteen days after the first Saturday's advertisement, setting forth his, her or their reasons of opposition in writing, duly signed by a Barrister-at-Law or Solicitor, and thereafter to proceed according to law. Those inclined to purchase will attend at the time and place beforementionod.

Payment must be made as follows :—One hundred dollars and under, Cash exceeding $100—the purchaser or purchasers shall unless they pay the purchase money at the time of sale, forthwith deposit with the Marshal 25 per cent. of the purchase money and shall, if the purchase money does not exceed the sum of $500, pay the balance by three equal instalments, from the day of sale, with interest at the rate of six per cent. per annum, at the expiration of one, two and three months, respectively, and if the purchase money exceeds the sum o $500, he shall pay such balance with such interest by three equal instalments at the expiration of two, four and six months, respectively.

In the event of the purchaser making any default in payment of any of the instalments, the amount of the deposit shall be forfeited and the property may, after being re-advertised, be put up for sale at auction and sold.

Registrar's Office of British Guiana, Georgetown, Demerary, this 31st day of March, 1911.

L. C. DALTON,
Registrar.

Counties of Demerary and Essequebo.

[THIRD PUBLICATION.]

PURSUANT to writ of execution in the matter following :—

I, the undersigned Registrar of British Guiana,

Digitized by Google

or my lawful deputy, will expose for sale to the highest bidder, in presence of a Sworn Clerk, or Assistant Sworn Clerk, at the Victoria Law Courts, in the city of Georgetown, on Monday, the 10th day of April, 1911, at 12 o'clock, noon :—

In behalf of the Chairman of the Local Authority of the Clonbrook Country District, *versus* the proprietor of S½ lot No. 133 and N½ lot No. 134, section A, Clonbrook, in the Clonbrook Country District :—South half lot number 133 and north half lot number 134, section A, Clonbrook, in the Clonbrook Country District, in the county of Demerary, and colony of British Guiana, no building thereon, subject to a lien of $10 with interest at the rate of 6 per cent. per annum, from 22nd March, 1909, and due to the Colony of British Guiana as balance of purchase money of the said lot, appraised as the property of Ganesh.

All persons having any right, title, interest or claim in and to any of the above properties and who may have just grounds to oppose the sale thereof, are hereby required to do so in due form of law at the Registrar's Office in Georgetown, within fourteen days after the first Saturday's advertisement, setting forth his, her or their reasons of opposition in writing duly signed by a Barrister-at-Law or Solicitor, and thereafter to proceed according to law. Those inclined to purchase will attend at the time and place beforementioned.

Terms of Sale :—$100 and under, Cash ; above that sum, one month's credit with interest from the day of sale.

Registrar's Office of British Guiana, Georgetown, Demerary, this 24th day of March, 1911.

L. C. DALTON,
Registrar.

[THIRD PUBLICATION.]

PURSUANT to writ of execution in the matter following :—

I, the undersigned Registrar of British Guiana, or my lawful deputy, will expose for sale to the highest bidder, in presence of a Sworn Clerk or Assistant Sworn Clerk, at the Victoria Law Courts, in the city of Georgetown, on Monday, the 10th day of April, 1911, at 12 o'clock, noon :—

In behalf of Maria Theresa de Freitas, the wife of Sylvestre de Freitas, trading without any partner under the name, style and firm, of the Charlestown Saw Mill, of 12, Princes Street, Georgetown, plaintiff, *versus* Joao Gomes da Silva, of lot 46, Evans Street, Georgetown, defendant :—The west half of lot 46 (forty-six), situate in New Charlestown District, in the city of Georgetown, in the county of Demerary and colony of British Guiana, with all the building and erections thereon, and the west half of the east half of lot number 61 (sixty-one), or 75 (seventy-five), Leopold Street, Werk-en-Rust, Georgetown, with the buildings and erections thereon, as per inventory.

All persons having any right, title, interest or claim in and to the above property, and who may have just grounds to oppose the sale thereof, are are hereby required to do so in due form of law at the Registrar's Office in Georgetown, within fourteen days after the first Saturday's advertisement, setting forth his, her or their reasons of opposition in writing, duly signed by a Barrister-at-Law or Solicitor, and thereafter to proceed according to law. Those inclined to purchase will attend at the time and place beforementioned.

Payment must be made as follows :—One hundred dollars and under, Cash ; exceeding $100—the purchaser or purchasers shall, unless they pay the purchase money at the time of sale, forthwith deposit with the Marshal 25 per cent. of the purchase money and shall, if the purchase money does not exceed the sum of $500, pay the balance by three equal instalments, from the day of sale, with interest at the rate of six per cent. per annum, at the expiration of one, two and three months, respectively, and if the purchase money exceeds the sum of $500, he shall pay such balance with such interest by three equal instalments at the expiration of two, four and six months, respectively.

In the event of the purchaser making any default in payment of any of the instalments, the amount of the deposit shall be forfeited and the property may, after being re-advertised, be put up for sale at auction and sold.

Registrar's Office of British Guiana, Georgetown, Demerary, this 24th day of March, 1911.

L. C. DALTON,
Registrar.

[THIRD PUBLICATION.]

PURSUANT to writ of execution in the matter following :—

I, the undersigned Registrar of British Guiana, or my lawful deputy, will expose for sale to the highest bidder, in presence of a Sworn Clerk or Assistant Sworn Clerk, at the Victoria Law Courts, in the city of Georgetown, on Monday, the 10th day of April, 1911, at 12 o'clock, noon :—

In behalf of D. G. Jasmins, plaintiff *versus* Adelaide Concessio Pereira, of Madeira, but represented herein by her duly constituted attorney in this colony A. G. Jasmins, of lot 66, Brickdam, Georgetown, defendant :—Lot 20, Hincks and Regent Streets, in Robbstown District, in the city of Georgetown, in the county of Demerary and colony of British Guiana, with the buildings and erections thereon, as per inventory.

All persons having any right, title, interest or claim in and to the above property, and who may have just grounds to oppose the sale thereof, are hereby required to do so in due form of law at the Registrar's Office in Georgetown, within fourteen days after the first Saturday's advertisements, setting forth his, her or their reasons of opposition in writing, duly signed by a Barrister-at-Law or Solicitor, and thereafter to proceed according to law. Those inclined to purchase will attend at the time and place abovementioned.

Payment must be made as follows :—One hundred dollars and under, Cash ; exceeding $100—the purchaser or purchasers shall, unless they pay the purchase money at the time of sale, forthwith deposit with the Marshal 25 per cent. of the purchase money and shall, if the purchase money does not exceed the sum of $500, pay the balance by three equal instalments, from the day of sale, with interest at the rate of six per cent. per annum, at the expiration of one, two and three months, respectively, and if the purchase money exceeds the sum of $500, he shall pay such balance with such interest by three equal instalments at the expiration of two, four and six months, respectively.

In the event of the purchaser making any default in payment of any of the instalments, the amount of the deposit shall be forfeited and the property may, after being re-advertised, be put up for sale at auction and sold.

Registrar's Office of British Guiana, Georgetown, Demerary, this 24th day of March, 1911.

L. C. DALTON,
Registrar.

[THIRD PUBLICATION.]

PURSUANT to an Order granted by His Honour Sir Henry Alleyne Bovell, Knight, Chief Justice of British Guiana, bearing date 7th day of December, 1910, on the petition of Clyde Edwards, an inhabitant of the county of Demerary and colony of British Guiana, plaintiff.

I, the undersigned Registrar of British Guiana, or my lawful deputy, will expose for sale to the highest bidder, in the presence of a Sworn Clerk or Assistant Sworn Clerk, at the Victoria Law Courts, in the city of Georgetown, on Monday, the 10th day of April, 1911, at 12 o'clock, noon :—

The opposition entered on the 25th day of February, 1911, to the sale at execution of the undermentioned property having been withdrawn on the 18th day of March, 1911.

In behalf of the above-named petitioner *versus* Matilda Cadogan, an inhabitant of the county of Demerary and colony of British Guiana, defendant :—An undivided half in and to lot number 14 (fourteen), part of that part of Plantation Rome, situate on the east bank of the river Demerary, known as the village of Agricola and described on a diagram by the Sworn Land Surveyor James Hackett, dated 1st June, 1846, and deposited in the Registrar's Office of the counties of Demerary and Essequebo on the 2nd April, 1849, without any building or erections thereon.

Payment must be made as follows :—One hundred dollars and under, Cash ; exceeding $100—the purchaser or purchasers shall, unless they pay the purchase money at the time of sale, forthwith deposit with the Marshal 25 per cent. of the purchase money, and shall, if the purchase money does not exceed the sum of $500, pay the balance by three equal instalments, from the day of sale, with interest at the rate of six per cent. per annum, at the expiration of one, two and three months, respectively, and if the purchase money exceeds the sum of $500, he shall pay such balance with such interest, by three equal instalments, at the expiration of two, four and six months, respectively.

In the event of the purchaser making any default in payment of any of the instalments, the amount of the deposit shall be forfeited, and the property may, after being re-advertised, be put up for sale at auction and sold.

Registrar's Office of British Guiana, Georgetown, Demerary, this 24th day of March, 1911.

L. C. DALTON,
Registrar.

Digitized by Google

[THIRD PUBLICATION.]

PURSUANT to writ of execution in the matter following:—

I, the undersigned Registrar of British Guiana, or my lawful deputy, will expose for sale to the highest bidder, in presence of a Sworn Clerk or Assistant Sworn Clerk, at the Victoria Law Courts, in the city of Georgetown, on Monday, the 10th day of April, 1911, at 12 o'clock, noon:—

In behalf of Francis Gonsalves Lopes, plaintiff *versus* Christina James, widow, defendant:—⅓ (one third) of the east half lot 15, situate in New Charlestown, Georgetown, in the county of Demerary and colony of British Guiana, without the buildings and erections thereon, and subject to a lease in favour of F. G. Lopes, Simonette McArthur, Edward Boyea, John Robert Pickett and T. N. Sealy.

All persons having any right, title, interest or claim in and to the above property, and who may have just grounds to oppose the sale thereof, are hereby required to do so in due form of law at the Registrar's Office in Georgetown, within fourteen days after the first Saturday's advertisement, setting forth his, her or their reasons of opposition in writing, duly signed by a Barrister-at-Law or Solicitor, and thereafter to proceed according to law. Those inclined to purchase will attend at the time and place beforementioned.

Payment must be made as follows:—One hundred dollars and under, Cash; exceeding $100—the purchaser or purchasers shall, unless they pay the purchase money at the time of sale, forthwith deposit with the Marshal 25 per cent. of the purchase money and shall, if the purchase money does not exceed the sum of $500, pay the balance by three equal instalments, from the day of sale, with interest at the rate of 6 per cent. per annum at the expiration of one, two and three months, respectively, and if the purchase money exceeds the sum of $500, he shall pay such balance at such interest by three equal instalments at the expiration of two, four and six months, respectively.

In the event of the purchaser making any default in payment of any of the instalments, the amount of the deposit shall be forfeited; and the property may, after being re-advertised be put up for sale at auction and sold.

Registrar's Office of British Guiana, Georgetown, Demerary, this 24th day of March, 1911.

L. C. DALTON,
Registrar.

County of Berbice.

[SECOND PUBLICATION.]

The opposition entered on the 21st day of April, 1910, to the sale at Execution of the undermentioned property, having been declared by an order of the Court, dated 10th February, 1911, to be unjust, illegal, and not well founded.

PURUSANT to writ of Execution in the matter following:—

I, the undersigned, Registrar of British Guiana, or my lawful deputy, will expose for sale to the highest bidder, in the presence of a Sworn Clerk or Assistant Sworn Clerk, at the Court House in New Amsterdam, Berbice, on Thursday, the 20th day of April, 1911, at 12 o'clock, noon:—

In behalf of Joseph A. Moore, of Asylum Street, New Amsterdam, plaintiff, *versus* Mary Nedd, singlewoman, defendant:—Part of the southern back quarter of lot number 8 (eight), situate in that part of the town of New Amsterdam called Smyth Town, bounded on the east by part of said lot the property of Chatteah, on the west by part of said lot the property of Estate of M. Brandis, on the north by the drain along the street running through the centre of said lot number 8 (eight) and on the south by the drain dividing lots numbers 8 and 9, with the buildings thereon, as per inventory.

Payment must be made as follows:—One hundred dollars and under, Cash; exceeding $100—the purchaser or purchasers shall, unless they pay the purchase money at the time of sale, forthwith deposit with the Marshal 25 per cent. of the purchase money and shall, if the purchase money does not exceed the sum of $500, pay the balance by three equal instalments, from the day of sale, with interest at the rate of six per cent. per annum, at the expiration of one, two and three months, respectively, and if the purchase money exceeds the sum of $500, he shall pay such balance with such interest by three equal instalments at the expiration of two, four and six months, respectively.

In the event of the purchaser making any default in payment of any of the instalments, the amount of the deposit shall be forfeited and the property may, after being re-advertised, be put up for sale at auction and sold.

Registrar's Office of British Guiana, New Amsterdam, Berbice, this 31st day of March, 1911.

L. C. DALTON,
Registrar.

[SECOND PUBLICATION.]

PURSUANT to an Order granted by His Honour Sir Henry Alleyne Bovell, Knight, Chief Justice of British Guiana, bearing date 2nd March, 1911, on the petition of Nassebun, female, of Good Bananen Land, Canje, Berbice, plaintiff.

I, the undersigned Registrar of British Guiana, or my lawful deputy, will expose for sale to the highest bidder, in presence of a Sworn Clerk or Assistant Sworn Clerk, at the Court House in New Amsterdam, Berbice, on Thursday, the 20th day of April, 1911, at 12 o'clock, noon:—

In behalf of the abovenamed petitioner *versus* S. McKhool Hoossien, defendant:—Lot number 58 (fifty-eight), the said lot being one of 67 lots parts of Plantation Adelphi, situate on the right bank of the Canje creek, in the county of Berbice and colony of British Guiana, said lot number 58 (fifty-eight) being laid down and defined on a diagram of said 67 lots surveyed and parted off by William Chalmers, Sworn Land Surveyor, said diagram being dated 5th January, 1872, and deposited in the Registrar's Office of British Guiana, Berbice, on the 8th day of January, 1872, with the buildings and erections thereon.

All persons having any right, title, interest or claim in and to the above property, and who may have just grounds to oppose the sale thereof, are hereby required to do so in due form of law at the Registrar's Office in New Amsterdam, Berbice, within fourteen days after the first Saturday's advertisement, setting forth his, her or their reasons of opposition in writing, duly signed by a Barrister-at-Law or Solicitor, and thereafter to proceed according to law. Those inclined to purchase will attend at the time and place beforementioned.

Payment must be made as follows:—One hundred dollars and under, Cash; exceeding $100—the purchaser or purchasers shall, unless they pay the purchase money at the time of sale, forthwith deposit with the Marshal 25 per cent. of the purchase money and shall, if the purchase money does not exceed the sum of $500, pay the balance by three equal instalments, from the day of sale, with interest at the rate of six per cent. per annum, at the expi ation of one, two and three months, respectively, and if the purchase money exceeds the sum of $500, he shall pay such balance with such interest by three equal instalments at the expiration of two, four and six months, respectively.

In the event of the purchaser making any default in payment of any of the instalments, the amount of the depos t shall be forfeited and the property may, after being re-advertised, be put up for sale at auction and sold.

Registrar's Office of British Guiana, New Amsterdam, Berbice, this 31st day of March, 1911.

L. C. DALTON,
Registrar.

County of Berbice.

[THIRD PUBLICATION.]

The opposition entered on the 2nd day of July, 1910, to the sale at execution of the undermentioned property having been declared by an Order of the Court, dated 17th February, 1911, to be unjust, illegal, and not well founded.

PURSUANT to an Order granted by His Honour John Edwin Hewick, acting Chief Justice of British Guiana, bearing date 27th April, 1910, on the petition of Mary George, of Edinburgh Village, in the county of Berbice, and colony of British Guiana, singlewoman, plaintiff.

I, the undersigned Registrar of British Guiana, or my lawful deputy, will expose for sale to the highest bidder, in presence of a Sworn Clerk, or Assistant Sworn Clerk, at the Court House, in New Amsterdam, Berbice, on Thursday, the 13th day of April, 1911, at 12 o'clock, noon:—

In behalf of the abovenamed petitioner *versus* J. E. Drummond, defendant:—The west half of lot letter M, containing in the whole 315 (three hundred and fifteen) roods and on building lot number 20 (twenty), containing 40 (forty) roods part of Pln. Edinburgh, situate on the east bank of the River Berbice, being designated and laid down in a diagram executed by William Downer, Sworn Land Surveyor, dated November, 1844, and deposited in the Registrar's Office of the county of Berbice, without the buildings thereon.

Payment must be ma le as foll ws:—One hundred dollars and under, Cash; exceed ng $100 the pur-

Digitized by Google

chaser or purchasers shall, unless they pay the purchase money at the time of the sale, forthwith deposit with the Marshal 25 per cent. of the purchase money and shall, if the purchase money does not exceed the sum of $500, pay the balance by three equal instalments from the day of sale, with interest at the rate of six per cent. per annum at the expiration of one, two or three months, respectively, and if the purchase money exceeds the sum of $500, he shall pay such balance with such interest by three equal instalments at the expiration of two, four and six months, respectively.

In the event of the purchaser making any default in payment of any of the instalments, the amount of the deposit shall be forfeited, and the property may, after being re-advertised, be put up for sale at auction and sold.

Registrar's Office of British Guiana, New Amsterdam, Berbice, this 24th day of March, 1911.

L. C. DALTON,
Registrar.

[THIRD PUBLICATION.]

PURSUANT to writs of execution in the matters following:—

I, the undersigned Registrar of British Guiana, or my lawful deputy, will expose for sale to the highest bidder, in presence of a Sworn Clerk or Assistant Sworn Clerk, at the Court House, in New Amsterdam, Berbice, on Thursday, the 13th day of April, 1911, at 12 o'clock, noon:—

In behalf of the Chairman of the Local Authority for the 69 to 74 Country District, *versus* the proprietor of lot number 40 (forty), section number 71 (seventy-one):—Lot number 40 (forty), section number 71 (seventy-one), in the 69 to 74 Country District, in the county of Berbice, and colony of British Guiana, without the buildings thereon, appraised as the property of the Reverend James Rae.

All persons having any right, title, interest or claim in and to any of the above properties, and who may have just grounds to oppose the sale thereof, are hereby required to do so in due form at the Registrar's Office in New Amsterdam, Berbice, within fourteen days after the first Saturday's advertisement, setting forth his, her or their reasons of opposition in writing, duly signed by a Barrister-at-Law or Solicitor, and thereafter to proceed according to law. Those inclined to purchase will attend at the time and place beforementioned.

Terms of Sale:—$100, and under, Cash; above that sum, one month's credit with interest from the day of sale.

Registrar's Office of British Guiana, New Amsterdam, Berbice, this 24th day of March, 1911.

L. C. DALTON,
Registrar.

Judicial Notice.

SUPREME COURT OF BRITISH GUIANA.

COUNTY OF DEMERARA.

GENERAL CIVIL JURISDICTION.

HEARING LIST.

THE following action is fixed for hearing on Monday, 1st May, 1911:—

Plaintiff.	Defendant.	Nature of Claim.
JULIA GONSALVES. Ogle, Solicitor.	EXORS. J. GOMES, DECD. De Freitas, Counsel. Dias, Solicitor.	For an account.

L. C. DALTON,
Registrar.

Registrar's Office of British Guiana, Georgetown, Demerara, this 7th day of April, 1911.

Registrar's Notices.

BRITISH GUIANA.—REGISTRAR'S OFFICE.

WHEREAS the following account has been rendered to this office, viz., the account and vouchers of William Alstein Parker, Official Receiver of British Guiana, as guardian of the minor L. Mendonça, for a period from 12th October, 1909, to the 31st December, 1910.

NOTICE is hereby given to all parties interested that the said account and vouchers will remain at this office for the space of three weeks from the 18th day of March, 1911, and all parties interested having objections to the said account and vouchers must state the same in writing during office hours within the said period of three weeks, after the expiration of which the said account and vouchers will be submitted to the Accountant of Court for examination and report.

Georgetown, Demerary, this 16th day of March, 1911.

L. C. DALTON,
Registrar.

BRITISH GUIANA.—REGISTRAR'S OFFICE.

WHEREAS the following account has been rendered to this office, viz., the account and vouchers of William Alstein Parker, Official Receiver of British Guiana, *in re* the estate of the minor Barreiro for a period from 1st January, 1909, to the 31st December, 1910.

NOTICE is hereby given to all parties interested that the said account and vouchers will remain at this office for the space of three weeks from the 18th day of March, 1911, and all parties interested having objections to the said account and vouchers must state the same in writing during office hours within the said period of three weeks, after the expiration of which the said account and vouchers will be submitted to the Accountant of Court for examination and report.

Georgetown, Demerary, this 16th day of March, 1911.

L. C. DALTON,
Registrar.

BRITISH GUIANA.—REGISTRAR'S OFFICE.

WHEREAS the following account has been rendered to this Office, viz., the account and vouchers of William Alstein Parker, Official Receiver of British Guiana, as guardian of the minor U. Fernandes, for a period from 1st January, 1908, to 28th March, 1911.

NOTICE is hereby given to all parties interested that the said Account and Vouchers will remain at this Office for the space of three weeks from the 8th day of April, 1911, and all parties interested having objections to the said account and vouchers must state the same in writing during Office hours within the said period of three weeks after the expiration of which the said account and vouchers will be submitted to the Accountant of Court for examination and report.

Georgetown, Demerary, this 7th day of April, 1911.

L. C. DALTON,
Registrar.

BRITISH GUIANA.—REGISTRAR'S OFFICE.

WHEREAS the following account has been rendered to this office, viz., the account and vouchers of Albertina Dunker, as guardian of the minors M. V. B. and E. R. C. Chester for a period from March, 1908, to the 31st day of December, 1910.

NOTICE is hereby given to all parties interested that the said account and vouchers will remain at this office for the space of three weeks from the 18th day of March, 1911, and all parties interested having objections to the said account and vouchers must state the same in writing during office hours within the said period of three weeks, after the expiration of which the said account and vouchers will be submitted to the Accountant of Court for examination and report.

Georgetown, Demerary, this 16th day of March, 1911.

L. C. DALTON,
Registrar.

Digitized by Google

REGISTRAR'S OFFICE,
Georgetown, Demerara.
15th March, 1911.

IN THE MATTER OF THE COMPANIES ORDINANCES, 1898.

NOTICE is hereby given in terms of Sub-section 3, section 217 of Ordinance 21, 1898 (Companies Ordinance), that at the expiration of three months from the date of this notice the names of the undermentioned Companies will, unless cause is shown to the contrary, be struck off the Register and the Companies will be dissolved.

L. C. DALTON,
Registrar, Joint Stock Companies.

The Puruni Gold & Diamond Dredging Syndicate, Ltd.
The Forbes Diamond Syndicate, Ltd.
The Marshall Diamond Syndicate, Ltd.
The Maharba Syndicate, Ltd.
D'Oliveira's Chocolate Company, Ltd.
Walcott's (Barima), Ltd.
Walcott's (Barama), Ltd.
The North West District Syndicate, Ltd.
The New Hamburg Company, Ltd.
Aruka Syndicate, Ltd.
United Diamond Mining Company of British Guiana, Ltd.
The Vinton Wiltshire Corporation, Ltd.
Black, Limited.
The Cove & John Sugar Estates Co., Ltd.
Price & Co., Ltd.
Lewis & Nurse, Ltd.
Demerara Mercantile Association, Ltd.

REGISTRAR'S OFFICE,
British Guiana,
11th March, 1911.

In the matter of the application by William Stuart Cameron, of Broomknowe, Waterloo Street, in the city of Georgetown, Solicitor, for a patent for an invention for "Improvements in accoustical instruments such as telephones, microphones, stethoscopes, talking machines, musical instruments and in general any instrument used for the reception or transmission of sound," communicated to the said William Stuart Cameron by Louis Lumiere, of 262, Cours Gambetta, Lyons, France, Manufacturer.

I DO hereby intimate to all to whom it may concern that on the 7th day of March, 1911, I accepted a complete specification of the said invention, and that any person may, within two months rom the date of this advertisement of my acceptance of the said complete specification, give notice in writing, at the Registrar's Office aforesaid, of opposition to the grant of the said patent in terms of section 10 (1) of the Patents Ordinance, 1902.

L. C. DALTON,
Registrar.

Official Receiver's Notices.

SALE.

BY the Official Receiver of British Guiana, at his Office, Victoria Law Courts, in the city of Georgetown, at the hour of One o'clock, p.m., on

TUESDAY, 18TH APRIL, 1911.

As Assignee of the property of

THOMAS HENRY GREATHEAD, Insolvent.

Sundry articles of household furniture, comprising B. W. Chairs, 1 Piano, Small Tables, 1 Whatnot, 1 Dining Table, 1 Dinner Waggon, 1 Writing Table, Dressing Table, M. T. Washstand and Wardrobe, etc., etc.

As Assignee of the property of

CHARLES BRUMELL, Insolvent.

1 Iron Teache,

and also sundry pieces of unclaimed Jewellery taken over from the Administrator General.

Terms of Sale:—Cash.

All persons laying claim to any of the above property belonging to an Insolvent Estate, may apply to the Court in the prescribed manner.

W. A. PARKER,
Official Receiver.

Dated 31st March, 1911.

NOTICE.

BRITISH GUIANA—IN THE SUPREME COURT.

No. 1 of 1911.

IN THE MATTER OF THE COMPANIES ORDINANCE, 1898,
and
IN THE MATTER OF THE PEOPLE'S LIVERY STABLES COY. (in Liquidation.)

NOTICE is hereby given that the first meeting of creditors will be held at my Office in the Victoria Law Courts, Georgetown, on the 8th day of April, 1911, at 12.30 o'clock p.m., and the first meeting of contributories will be held at the same place on the same day at 12.35 o'clock, p.m.

W. A. PARKER,
Official Receiver.

Dated this 1st day of April, 1911.

NOTE.—All debts due to the Company should be paid me at my Office.

Lands and Mines Notices

Under Crown Lands Regulations.

DEPARTMENT OF LANDS & MINES,
GEORGETOWN, DEMERARA,
[3.] 25th March, 1911.

NOTICE is hereby given, for general information, that the following application to transfer the undermentioned tracts of Crown Land made under the Crown Lands Regulations, 1910, has been lodged with the Commissioner of Lands and Mines, viz:—

TRANSFERS—PART I.

BY CORNELIA IDA, LTD., TO AND IN FAVOUR OF LEONORA, LTD.

Licence of Occupancy No. A 264 to occupy 845·3 acres of Crown land on the west sea coast of the county of Demerara, being the second and extra depths of Plantation Cornelia Ida.

Licence of Occupancy No. A 265 to occupy 58½ acres of Crown land on the west sea coast of the county of Demerara, being the W½ of the Company Path between Cornelia Ida and Hague.

All persons having any right, title, or claim in and to any of the aforementioned tracts of Crown land, and who may have just grounds to oppose the transfer thereof, are hereby requested to do so in due form at the Office of the Department of Lands and Mines at the Victoria Law Courts, in the City of Georgetown, at any time during office hours, or any day within twenty-one days from the date of this advertisement, setting forth his, her, or their reasons of opposition in writing duly signed.

FRANK FOWLER,
Commissioner of Lands and Mines.

[3.] 25th March, 1911.

NOTICE is hereby given, for general information, that the following applications for the undermentioned tracts of Crown land made under the Crown Lands Regulations, 1910, have been lodged with the Commissioner of Lands and Mines, viz:—

LICENCES OF OCCUPANCY—PART V.

BY BIPAT, M., B.R., No. 1,670 OF 1886.

To occupy 100 acres of Crown land on the left bank, Abary creek, in rear of Grant No. 1,773.

To occupy 100 acres of Crown land on the left bank, Abary creek, in rear of Grant No. 1,774.

All persons having any right, title or claim in and to any of the aforementioned tracts of Crown land, and who may have just grounds to oppose the licensing thereof, are hereby requested to do so in due form at the office of the Department of Lands and Mints, at the Victoria Law Courts, in the city of Georgetown, at any time during office hours, or any day within twenty-one days from the date of this advertisement, setting forth his, her, or their reasons of opposition in writing, duly signed.

FRANK FOWLER,
Commissioner of Lands and Mines.

Digitized by Google

NOTICES.

NOTICE is hereby given, for general information, that the undermentioned application has been withdrawn and has been cancelled in accordance with the provisions of th Crown Land Regulations, 1910:—

By MERCEDE ATKINSON.

To purchase 25 acres of Crown land on the left bank, Wainl river, next to and above Ignacio Atkinson's tract.

FRANK FOWLER,
Commissioner of Lands and Mines.

Department of Lands and Mines,
25th March, 1911.

NOTICE is hereby given, for general information, that the undermentioned Grants have been cancelled by His Excellency the Governor on the date stated:—

No.	Name.	Locality.	Date of Revocation.
4,161	W. S. Vanderheyden.	Right bank, Mazaruni river.	9. 3. 11.
3,700	J. M. Walker	Right bank, Pomeroon river.	11. 3. 11.
3,643	V. E. Bloemendal and transported to Roopchund	Left bank, Pomeroon river.	,,

FRANK FOWLER,
Commissioner of Lands and Mines.

Department of Lands and Mines,
25th March, 1911.

Under the Mining Regulations

APPLICATIONS FOR LICENCES.

DEPARTMENT OF LANDS AND MINES,

GEORGETOWN, DEMERARA,

[1.] 8th April, 1911.

IN accordance with Clause 11 of the Mining Regulations, 1905:

Notice is hereby given that the following applications for Claim Licences have been lodged with the Commissioner at the Office of the Department of Lands and Mines.

DISTRICT NO. 3.

TO MINE FOR GOLD.

BY HENRY WADE, STEPHEN WADE & TIMOTHY WADE.

1,500 x 800 feet of Crown land, Patience, Puyarri, Left Bank, Puruni.

Distance of claim to river or creek landing—About 5 miles from Puyarri Landing.

Nearest claim holder—Nil.

BY HUGH ALBERT CALLENDER & THOMAS A. RODNEY.

1,500 x 800 feet of Crown land, Charity, Puyarri, Left Bank, Puruni.

Distance of claim to river or creek landing—About 6 miles from Puyarri Landing.

Nearest claim holder—Nil.

DISTRICT NO. 4.

BY JOHN COOK ON BEHALF OF THE DIAMOND GOLD MINE & EXPLORATION COMPANY OF BRITISH GUIANA.

1,500 x 800 feet of Crown land, Biscuit Creek, Makapah Creek, Cuyuni, Right Bank.

Distance of claim to river or creek landing—Nine miles to Makapah Landing.

Nearest claim holder—Colin Williams.

BY THOMAS ALEXANDER ABRAMS.

1,500 x 800 feet of Crown land, Good Hope, Trial Creek, Right Bank, Aremu, Right Bank, Cuyuni.

Distance of claim to river or creek landing—About Two miles from Aremu Landing.

Nearest claim holder—Austin & Austin.

All persons having any right, title and interest in and to the abovementioned tracts of Crown Land, and who may have just grounds to oppose the granting thereof, are hereby required to do so in due form at the Office of the Department of Lands and Mines, in the City of Georgetown within the time specified by the Regulations, setting forth his, her or their reasons of opposition in writing, duly signed.

FRANK FOWLER,
Commissioner of Lands and Mines.

APPLICATION FOR EXCLUSIVE PERMISSION.

[1.] 8th April, 1911.

IN accordance with Clause 39 (1) of the Mining Regulations, 1905:

Notice is hereby given that the following application for an Exclusive Permission under Section 14, Sub-Section 2 of the Mining Ordinance, 1903, has been addressed to the Governor-in-Council:—

DISTRICT NO. 2.

BY THE GUIANA GOLD CO., LTD.

To occupy and explore for a period of one year a tract of Crown Land containing an area of 124 acres, being that portion of the Mowassie Creek tributary of the Essequibo River extending from the first small Rapid, thence for a distance of 12 miles upwards.

All persons having any right, title, interest or claim in and to the abovementioned tract of Crown Land and who may have just grounds to oppose the issue of the Exclusive Permission, are required to enter opposition in writing with the grounds thereof, at the Office of the Commissioner of Lands and Mines, Georgetown, within the time specified by the Regulations.

FRANK FOWLER,
Commissioner of Lands and Mines.

NOTICE.

[1.] 8th April, 1911.

NOTICE is hereby given for general information that Exclusive Permission No. 69 issued to the Hope Diamond Mining Company, situate on the Right Bank Ambobaru Creek, a tributary Left Bank Massaruni River, and containing an area of 1,912 acres has expired.

FRANK FOWLER,
Commissioner of Lands and Mines.

APPLICATIONS FOR EXCLUSIVE PERMISSIONS.

[2.] 1st April, 1911.

IN accordance with Clause 39 (1) of the Mining Regulations, 1905:

Notice is hereby given that the following applications for Exclusive Permissions under Section 14, Sub-Section 2 of the Mining Ordinance, 1903, have been addressed to the Governor-in-Council:—

DISTRICT NO. 2.

BY GARNETT & CO., LTD.

A tract of Crown Land situate on both banks of the Mahdia Creek, a tributary on the Right Bank of the Potaro River, Essequibo River, and in No. 2 Mining District and containing six square miles for a period of three years.

BY THE MINNIE-HA-HA DEVELOPMENT COMPANY, LIMITED.

A tract of Crown Land over a portion of the bed of the Potaro River extending from a point about half way between Tumatumari and Potaro Landing to Potaro Landing a distance of five and a half miles and containing an area of 184 acres for a period of two years.

All persons having any right, title, interest or claim in and to the abovementioned tracts of Crown Lands and who may have just grounds to oppose the issue of the Exclusive Permissions are required to enter opposition in writing, with the grounds thereof, at the Office of the Commissioner of Lands and Mines, Georgetown, within the time specified by the Regulations.

FRANK FOWLER,
Commissioner of Lands and Mines.

Digitized by Google

APPLICATION FOR EXCLUSIVE PERMISSION (REFUSED.)

[2.] 1st April, 1911.

WITH reference to the notice appearing in the "Official Gazette" of the 19th November, 1910:

Notice is hereby given that the Governor-in-Council is unable to approve of the granting of the following application for an Exclusive Permission under Section 14, Sub-Section 2 of the Mining Ordinance, 1903.

FRANK FOWLER,
Commissioner of Lands and Mines.

DISTRICT NO. 4.

BY J. C. MENZIES.

For a tract of Crown Land containing an area of about 1,090 acres situate on the Right Bank of the Wenamu River extending from the junction of Tshuau River with the Wenamu River, to a point ten miles in a northerly direction down the Wenamu River with a depth of 900 feet, for a period of three years.

CLAIM DECLARED ABANDONED.

[2.] 1st April, 1911.

NOTICE is hereby given in accordance with Section 14 (6) of the Mining Regulations, 1905, that the undermentioned Claim for which the Claim Licence Fee has not been paid, is declared abandoned.

FRANK FOWLER,
Commissioner of Lands and Mines.

DISTRICT NO. 4.
TO MINE FOR GOLD.

BY JOSEPH HAYWOOD.

1,500 x 800 feet of Crown land, White Creek, Groete Creek, Left and Right Bank, Essequibo.
Distance of claim to river or creek landing—About 12 miles.
Nearest claim holder—R. Haywood.

APPLICATIONS FOR LICENCES.

DEPARTMENT OF LANDS & MINES,
GEORGETOWN, DEMERARA,
[3.] 25th March, 1911.

IN accordance with Clause 11 of the Mining Regulations, 1905:

Notice is hereby given that the following applications for Claim Licences have been lodged with the Commissioner at the Office of the Department of Lands and Mines:—

TO MINE FOR GOLD.
DISTRICT NO. 4

BY FRED. C. DANIEL & JOSIAH HAYNES.

1,500 x 800 feet of Crown land, Ebenezer, Right Bank, Wenamu, Cuyuni.
Distance of claim to river or creek landing—14 miles from Arawai Landing.
Nearest claim holder—M. Henry.

BY HENRY CARTER & G. E. N. CHAN.

1,500 x 800 feet of Crown land, Isaac, Right Bank, Orodura, Right Bank, Cuyuni.
Distance of claim to river or creek landing—About 3 miles from Cuyuni River.
Nearest claim holder—Williams & Smartt—Legay & Li.

BY ABRAHAM LONDON & JOSE G. VIEIRA.

1,500 x 800 feet of Crown land, Intime, Right Bank, Wenamu.
Distance of claim to river or creek landing—2 miles to Brown Camp Landing.
Nearest claim holder—J. Williams & Peter.

BY COLLIN WILLIAMS & FRANCIS SMARTT.

1,500 x 800 feet of Crown land, Powis Creek, Era Creek, Right Bank, Cuyuni.
Distance of claim to river or creek landing—About 10 miles from Cuyuni River.
Nearest claim holder—G. Dinklage.

BY HERBERT LE GAY & SAMUEL LI.

1,500 x 800 feet of Crown land, Powis Creek, Arawata, Right Bank, Cuyuni.
Distance of claim to river or creek landing—9½ miles.
Nearest claim holder—Williams & Smartt.

BY G. G. SMALL & J. G. VIEIRA (HOPEFUL SYNDICATE.)

1,500 x 800 feet of Crown land, Hopeful, Right Bank, Wenamu, Cuyuni.
Distance of claim to river or creek landing—About 9 miles to Kaupa Landing.
Nearest claim holder—Williams & Peters.

All persons having any right, title and interest in and to the abovementioned tracts of Crown Land and who may have just grounds to oppose the granting thereof, are hereby required to do so in due form at the Office of the Department of Lands and Mines, in the City of Georgetown, within the time specified by the Regulations, setting forth his, her, or their reasons of opposition in writing, duly signed.

FRANK FOWLER,
Commissioner of Lands and Mines.

Municipal Notice.

TOWN HALL,
NEW AMSTERDAM,
8th April, 1911.

THE Town Tax for the current year will become due and payable as follows:—

1st instalment on the 2nd May, 1911.
2nd instalment on the 1st September, 1911;

but if the first instalment is not paid by the 15th May, 1911, the whole Tax will be recovered by summary execution.

By Order,
G. HICKEN,
Town Clerk.

Police.

NOTICE.

THE following unclaimed property is now in possession of the Police at Mahaica Police Station, viz:—

1 deal board bateau 16 feet by 3½
Registered No. 5763.

If not claimed and ownership satisfactorily proved within 14 days from date of this notice it will be sold at public auction at midday on the 11th day of April, 1911, in accordance with section 77, Ordinance 10 of 1891.

A charge of 2% will be made.

W. JAMESON CALDER,
District Inspector of Police.

Police Headquarters,
Buxton,
22nd March, 1911.

NOTICE.

THE following unclaimed property at present in the hands of the police at Aurora, will be publicly sold for cash on Friday, 28th April, 1911, unless previously claimed and ownership satisfactorily proved. Two per cent. Church and Poor will be collected.

The sale is subject to royalty at the rate of 2 per cent. per lb., viz:—

8 lbs. Balata.

C. H. KING,
County Inspector.

County Headquarters,
Suddie,
4th April, 1911.

Electoral Notices.

ELECTORAL DISTRICT NO. 4.

CITY OF GEORGETOWN.

I, THE undersigned, duly appointed by His Excellency the Governer under section 59 of the British Guiana Political Constitution Ordinance, 1891, to be Registering Officer of the Electoral

Digitized by Google

District No. 4, City of Georgetown, do hereby require every person in the said Electoral District who may possess the necessary qualifications and who may be desirous of having his name entered on the Register of persons entitled to vote at the election of a member of the Court of Policy or of a Financial Representative to deliver or cause to be delivered to me between the 15th day of April and the 15th day of May, 1911, both inclusive, a notice of his claim to be registered as a voter.

No person whose name is already on the Register of Voters in force under the same Ordinance for any Electoral District or Division is required to make any claim for registration so long as he retains the same qualification in respect of which he is registered.

The form prescribed by law on which notice as aforesaid is to be given as well as the form of notice of objection, etc., may be obtained on application at the Office of the Stipendiary Magistrate.

Persons claiming to be registered as voters are requested to give their names and addresses in full.

J. K. D. HILL,
Stipendiary Magistrate, Registering Officer for Electoral District No. 4.

Magistrate's Office,
Georgetown, 29th March, 1911.

ELECTORAL DISTRICT No. 2.

NORTH WESTERN DIVISION OF ESSEQUEBO.

I, THE undersigned, duly appointed under the British Guiana Constitution Ordinance, 1891, to be the Registering Officer for the North Western Division of Electoral District No. 2 (County of Essequebo), do hereby require every person in the said Division of the said Electoral District who may be entitled to vote at the election of a member of the Court of Policy or of a Financial Representative, to deliver or cause to be delivered to me, between the 15th day of April and the 15th day of May (both inclusive) of the present year, a notice of his claim to be registered as a voter; but no person whose name is already on the Register of Voters in force under the said Ordinance for any Electoral District or Division, shall be required to make any claim for registration so long as he retains the same qualification in respect of which he is registered.

The form prescribed by law on which notice as aforesaid is to be given as well as the form of notice of objection, etc., may be obtained on application from the Police in charge of any Magistrate's Court House within the abovenamed Division of Electoral District No. 2.

For the convenience of persons residing at a distance, I will attend to receive claims at the Court House, Suddie, on Friday, 12th May, at 12, noon, and at the Court House, Anna Regina, on Monday, 15th May, at 10 a.m.

WALTER E. ROTH,
Stipendiary Magistrate,
Pomeroon Judicial District.
Registering Officer for the North Western Division of Electoral District No. 2.

Court House, Marlborough,
20th March, 1911.

Licensing.

GEORGETOWN JUDICIAL DISTRICT.

NOTICES dated 1st and 3rd April, 1911, appearing in the "Official Gazette" of the 5th April, 1911, convening Licensing Meetings for the 14th April, 1911, are hereby cancelled.

J. K. D. HILL,
Stipendiary Magistrate.

Georgetown,
5th April, 1911.

LICENSING MEETING.

GEORGETOWN JUDICIAL DISTRICT.

NOTICE is hereby given that a Special Licensing Meeting will be held in the Magistrate's Court Room, Georgetown, at 12 o'clock, noon, on Friday, the 21st day of April, 1911, for the purpose of considering the following applications:—

No. 1. From Joao Leandro D'Araujo for a certificate to obtain a Retail Spirit Shop Licence for premises situate at lot 36, Bourda, Georgetown.

No. 2. From Francisco Gonsalves, Jnr., for the transfer of his Retail Spirit Shop Licence for premises at lot 22, Stabroek, to Jose Vieira and Antonio Lewis Vieira.

No. 3. From Antonio Franco D'Andrade for the transfer of his Retail Spirit Shop Licence for premises at lot No. 189, South Cumingsburg, to Antonio Franco D'Andrade and Alfred De Freitas.

Justices resident in the district are requested to attend at the time and place above-mentioned.

J. K. D. HILL,
Stipendiary Magistrate.

Georgetown,
5th April, 1911.

Public Works Department.

NOTICE.

Section 15 *of Ordinance* 11 *of* 1910.

NOTICE is hereby given that it is proposed to extend the public road in North Essequebo from its present termination near the 22nd mile post at Plantation Better Success, for a distance of about 340 Rhynland roods in a north-westerly direction, across the lands of Plantation Andrews and Better Success (also known as Chandler's) and also across lands of Plantation Better Hope now occupied by McKenzie Nelson, Amjadally and Elahi: then for a distance of about 120 Rhynland roods in a south-westerly direction, along the boundary between the lands of Elahi and Mahomed Bux; then for about 300 Rhynland roods in a north-westerly direction across lands of Plantation Better Hope, now occupied by Mahomed Bux, Dusgahi and Ramlal, and across lands of Plantation La Resource now occupied by Janki. The total length of the proposed extension being about $1\frac{3}{4}$ miles.

2. A plan showing the proposed location of the new road and the lands through which it is to pass has been deposited at the Public Works Office in Georgetown, and will be open to inspection every day, not being a Sunday, or Public Holiday, from 10 a.m. to 4 p.m. for one month.

3. Any owner or occupier of any of the abovenamed lands, who objects to the construction of the proposed road, should, within one month of the date of the first publication of this notice, deliver to the Colonial Civil Engineer a statement in writing of his objection and the grounds thereof.

JAMES H. W. PARK,
Colonial Civil Engineer.

Public Works Department,
Georgetown, 3rd March, 1911.

Miscellaneous.

SEIZURE.

PURSUANT to the provisions of Ordinance No. 32 of 1903, I, the undersigned, or some person, duly authorised by me in writing, will sell publicly to the highest bidder at the hour of 12 o'clock, noon, on Tuesday, the 25th April, 1911, at Mahaica Courtroom, the following articles seized by Mr. Claude W. E. Humphrys, an Officer of the Department of Lands and Mines, under section 25 of Ordinance No. 32 of 1903, from one Manoel D'Andrade, on the 9th March, 1911, at La Bonne Mere pumping engine, Mahaica, in the East Coast Judicial District, for a breach of the said Ordinance, unless claimed in terms of law, to wit:—

21½ cords firewoods.

The seizure lying where seized.

Terms of Sale:—Cash, with royalty and auction dues.

E. A. BUGLE,
Stipendiary Magistrate.

Buxton, E.C.,
27th March, 1911.

Digitized by Google

SOUTH ESSEQUEBO JUDICIAL DISTRICT.

SEIZURE.

PURSUANT to provisions of Ordinance No. 32 of 1903, I, the undersigned, or some person duly authorized by me in writing, will sell publicly to the highest bidder at the hour of 12 o'clock on the 18th day of April, 1911, at Vergenoegen Magistrate's Court-yard, the following article seized by Mr. H. A. C. Trotz, an Officer of the Department of Lands and Mines, under section 25 of Ordinance No. 32 of 1903, from unknown parties on the 21st day of February, 1911, on right bank, Were-werai-kuru creek, left bank Essequebo River, in the South Essequebo Judicial District, for a breach of the said Ordinance, unless claimed in terms of law, to wit :—

One log crabwood, 59 cubic feet.

The seizure is lying where seized, viz :—Right bank Were-werai-kuru creek, aboutt two points below W.C. Tract No. 915.

Terms of Sale :—Cash, with royalty and auction dues.

CLAUDE FRANCIS,
Stipendiary Magistrate.
South Essequebo Judicial District.

South Essequebo Judicial District,
16th March, 1911.

NOTICES.

SEIZURE.

PURSUANT to the provisions of Ordinance No. 32 of 1903, I, the undersigned, or some person, duly authorised by me, in writing, will sell publicly to the highest bidder at the hour of 12, noon, on Tuesday, the 2nd May, 1911, at the Magistrate's Court-room, Hyde Park, Demerara River, unless claimed in terms of the law, the following articles :—

3 logs of greenheart timber (about 78 cubic feet), seized, and the possession thereof taken by Mr. V. Roth, an Officer of the Department of Lands and Mines, from William Clinkyan, on the 9th March, 1911, at a spot about one mile aback of Arataru Mission, left bank Pokerero creek, right bank, Kamuni creek, in the Demerara River Judicial District.

The articles are lying where seized.

Terms of Sale :—Cash, with royalty and auction dues.

O. E. L. SHARPLES,
Stipendiary Magistrate,
Demerara River Judicial District.

Christianburg,
March 18th, 1911.

SEIZURE.

PURSUANT to the provisions of Ordinance No. 32 of 1903, I, the undersigned, or some person duly authorised by me in writing, will sell publicly to the highest bidder at the hour of 12, noon, on Thursday, the 27th April, 1911, at the Magistrate's Court Room, Christianburg, unless claimed in terms of the law, the following substance :—

30½ lbs. Locust Gum,

seized and the possession thereof taken by Forest Ranger D. Toussaint from Joseph Seeminee on the 27th February, 1911, at Big Anarika Creek, Essequebo river, in the Demerara River Judicial District.

The Gum is lying at the Land Officer's Quarters, Christianburg,

Terms of sale : Cash, with royalty and auction dues.

O. E. L. SHARPLES,
Stipendiary Magistrate,
Demerara River Judicial District.

Christianburg,
March 13th, 1911.

SEIZURE.

PURSUANT to the provisions of Ordinance No. 32 of 1903, I, the undersigned, or some person duly authorised by me in writing, will sell publicly to the highest bidder at the hour of 12, noon, on Thursday, the 13th April, 1911, at the Magistrate's Court-room, Mallali, unless claimed in terms of the law, the following articles :—

1 log greenheart timber, 18 inches x 18 inches x 50 feet (112 cubic feet).

1 log greenheart timber, 9 inches x 9 inches x 36 feet (20 cubic feet).

Seized and the possession thereof taken by Mr. Vincent Roth, an Officer of the Department of Lands and Mines, from persons unknown, on the 28th January, 1911, on Crown land, on a timber path situate at the mouth of the Quitaro creek, Demerara river, in the Demerara River Judicial District.

The timber is lying where seized.

Terms of sale : Cash, with royalty and auction dues.

O. E. L. SHARPLES,
Stipendiary Magistrate.
Demerara River Judicial District.

Christianburg,
March 13th, 1911.

SEIZURE.

PURSUANT to the provisions of Ordinance No. 32 of 1903, I, the undersigned, or some person duly authorised by me in writing, will sell publicly to the highest bidder at the hour of 12, noon, on Thursday, the 27th April, 1911, at the Magistrate's Court Room, Christianburg, unless claimed in terms of the law, the following articles :—

16 Mora Sleepers.

Seized and the possession thereof taken by D. Toussaint, Forest Ranger, from persons unknown on the 26th January, 1911, on the Moblessa creek, in the Demerara River Judicial District.

The articles are lying on the left bank of the Moblessa creek, aforesaid.

Terms of sale : Cash, with royalty and auction dues.

O. E. L. SHARPLES,
Stipendiary Magistrate.
Demerara River Judicial District.

Christianburg,
March 13th, 1911.

SEIZURE.

PURSUANT to the provisions of Ordinance No. 23, of 1903, I, the undersigned, or some person duly authorisod by me in writing, will sell publicly to the highest bidder, at the hour of 12, noon, on Thursday, the 27th April, 1911, at the Magistrate's Court-room, Christianburg, unless claimed in terms of the law, the following articles :—

23 pieces of wallaba timber (125 cubic feet).

5 pieces of greenheart timber (33 cubic feet).

1 piece of cowta timber (6 cubic feet).

The whole seized and the possession thereof taken by Forest Ranger D. Toussaint from persons unknown on the 26th January, 1911, at Yararoo, right bank Moblessa creek, in the Demerara River Judicial District.

The articles are lying where seized.

Terms of sale : Cash, with royalty and auction dues.

O. E. L. SHARPLES,
Stipendiary Magistrate,
Demerara River Judicial District.

Christianburg,
March 13, 1911

SEIZURE.

PURSUANT to the provisions of Ordinance No. 32 of 1903, I, the undersigned, or some person duly authorized by me in writing, will sell publicly to the highest bidder at the hour of 12, noon, on Thursday, the 27th April, 1911, at the Magistrate's Court Room, Christianburg, unless claimed in terms of the law, the following articles :—

33 pieces of Mora and Greenheart Sleepers, 8 feet in length, 7 inches x 5 inches square, and 1 ballahoo, 26 feet x 2 feet 10 inches.

The whole seized and possession thereof taken by D. Toussaint, Forest Ranger, from John Lowden, on the 26th January, 1911, on the Moblessa Creek, in the Demerara River Judicial District.

The articles are lying at Lowden landing and Yuraroo landing, right bank Moblessa Creek, aforesaid.

Term of Sale :—Cash, with royalty and Auction dues.

O. E. L. SHARPLES,
Stipendiary Magistrate,
Demerara River Judicial District.

Christianburg,
March 13th, 1911.

NOTICE.

ALL creditors of the estate of Manoel Fernandes, deceased, are requested to file their claims with the undersigned at the Grand Central Hotel, Water Street, Georgetown, within 3 (three) months from the date of the first publication of this notice, and all parties indebted to the said estate are requested to make immediate payment.

WILLIAM FERNANDES,
one of the Executors under the Last Will and Testament of Manoel Fernandes, deceased.

Digitized by Google

NUMBER AND DESCRIPTION OF ANIMALS SLAUGHTERED AT CUMINGSBURG ABATTOIR DURING THE MONTH OF MARCH, 1911.

Oxen	64
Bulls	40
Cows	162
Steers	103
Heifers	65
Calves	13
Sheep	65
Goats	2
Swine (over 20 lbs.)	318
Do. (under ,,)	1
Turtle	Nil.

PRICES OF BUTCHERS' MEAT, VEGETABLES, FRUIT AND GROCERIES, &c., DURING MARCH, 1911, IN THE STABROEK MARKET.

Fresh Beef	per lb.	10c. & 12c.
,, Pork	,,	14c.
,, Veal	,,	16c. & 20c.
,, Mutton	,,	28c. & 32c.
Fowls	per doz.	$6 50.
Ducks	,,	$7 00.
Turkeys	per pair	$5 50.
Guinea Birds	,,	$2 00.
Salt Fish, Cod, &c.	per lb.	8c. & 10c.
,, Pork	,,	16c.
,, Beef	,,	14c.
Herrings	,,	5c.
Mackerels	,,	10c.
Salmon	,,	16c.
Butter	,,	36c.
Lard	,,	16c. & 20c.
Coffee	,,	12c. & 24c.
Eggs		4 for 8c.
Cocoa	per lb.	14c.
Sugar, White	,,	5c.
,, Yellow	,,	4c.
,, Muscovado	,,	Nil.
Wheat Flour	,,	3c. & 4c.
Indian Corn Meal	,,	3c.
Guinea ,, ,,	per pt.	Nil.
Plantains	per bunch.	20c., 32c., 40c. & 60c.
Yams, Buck		3 lbs. for 8c.
,, Barbados		3½ ,, ,, 8c.
Eddoes, Chinese		5 ,, ,, 8c.
,, Tannias		3½ ,, ,, 8c.
Potatoes, Irish		3 ,, ,, 8c.
,, Sweet		6 ,, ,, 8c.
Cassava		stick for 6c.
Corn	per gln.	14c.
Onions	per lb.	8c.
Pumpkins	each	12c.
Boulanga		3 for 2c.
Tomatoes		5 ,, 2c.
Cucumbers	,,	1 ,, 3c.
Ochroes		12 for 2c.
Bananas	per bunch.	12c., 16c., 24c. & 28c.
Pines	each	12c.
Oranges		3 for 8c.
Limes		6 for 2c.
M. Apples		1 ,, 2c.
Avocado Pears		1 ,, 4c.
Semitoes		3 ,, 2c.
Water Melons	each	Nil.
Sugar Canes		6 for 8c.

A. FERNANDES,
Clerk of Markets.

SUMMARY OF REPORTS OF ESTATES' HOSPITAL FOR THE WEEK ENDING SATURDAY, 7TH JANUARY, 1911.

	In-Patients.			Out-Patients.		
	M.	F.	T.	M.	F.	T.
Remaining from last week	642	277	919	146	98	244
Admitted during week ...	741	342	1083	110	77	187
Discharged during week...	519	231	750	141	86	227
Died during week... ...	21	20	41	...	...	...
Remaining at end of week	843	368	1211	115	89	204
Increase	201	91	292	...	...	...
Decrease	...	...	...	31	9	40

J. E. GODFREY,
Surgeon General.

BRITISH GUIANA.—MEDICAL DEPARTMENT.

ABSTRACT OF REPORTS OF HOSPITALS AT THE UNDERMENTIONED INSTITUTIONS.

FOR THE WEEK ENDING SATURDAY, 7TH JANUARY, 1911.

HOSPITALS AT	Remaining from last week.			Admitted in the week.			Discharged in the week.			Died in the week.			Remaining at the end of the week.			Increase.		Decrease.		Number of Inmates.			Percentage of Sickness.	REMARKS.
	M.	F.	T.	M.	F.	T.	M.	F.	T.	M.	F.	T.	M.	F.	T.	Total.		Total.		M.	F.	T.	Total.	
H. M. P. Settlement ...	3	...	3	3	...	3	2	...	2	...	...	...	4	...	4	1				191	...	191	3·1	
Georgetown Prison ...	3	1	4	1	...	1	3	1	4	...	...	...	1	...	1	...				117	27	144	3·5	
New Amsterdam Prison ..	2	1	3	...	...	...	2	...	2	...	...	...	1	1	1	...				38	11	49	6·1	
Suddie Prison ...	1	...	1	2	...	2	1	...	1	...	...	...	1	...	1	...				30	6	36	8·3	
Underneeming Industrial School ...	3	...	3	...	...	...	...	...	...	...	...	...	1	...	1	...		2		96	...	96	6·2	
Total ...	12	2	14	9	...	9	14	1	15	...	...	...	7	1	8	1		7		472	44	516	4·5	

J. E. GODFREY,
Surgeon General.

NOTICE.

MAHAICA TRADING COMPANY, LIMITED.
(IN LIQUIDATION.)

A MEETING of the Shareholders of the above Company will be held on Monday, 8th May, next, at 8 a.m., at the office of Walter Bagot & Co., for the purpose of receiving the Liquidator's Statements.

PERCY C. WIGHT,
Liquidator.

6th April, 1911.

Digitized by Google

NOTICE is hereby given that the Trade Mark



has been duly registered in the name of Ralph Martindale & Co., Limited, of Alma Street Works, Birmingham, Cutlers and manufacturers of knives and matchets, who claim to be the proprietors thereof and that the said Trade Mark is used in respect of matchets, cane knives and edge tools manufactured by them.

NOTICE is hereby given that the Trade Mark



has been duly registered in the name of Ralph Martindale & Co., Limited, of Alma Street Works, Birmingham, Cutlers and manufacturers of knives and matchets, who claim to be the proprietors thereof and that the said Trade Mark is used in respect of hoes, shovels, spades, picks and agricultural and gardening tools of iron or steel or a combination of both not having cutting edges, manufactured by them.

THE BRITISH GUIANA MUTUAL FIRE INSURANCE COMPANY, LIMITED.

Directors:
JORGE CAMACHO, Chairman.
PAUL CRESSALL, JNR.
JOHN DUKE SMITH.
SAMUEL WEBB.
CHARLES JOHN MACQUARRIE.
PERCY CLAUD WIGHT.
GEORGE FREDERICK POWELL.
WILLIAM CUNNINGHAM.
FREDERICK JAMES BANKART.
HARRY CHATTERTON.
FRANCIS DIAS.
GEORGE RUSSELL GARNETT.

Secretary:
JOHN BOLLERS.

The above list comprising the Chairman, Directors and Secretary, is this day published in conformity with Section 57 of Ordinance No. 23 of 1910.

JOHN BOLLERS,
Secretary.

B. G. Mutual Buildings,
Georgetown, 8th April, 1911.

NOTICE.

MEDICAL DEPARTMENT.

RETURN OF PROPERTY OF PATIENTS DYING INTESTATE IN A PUBLIC INSTITUTION, AS PROVIDED FOR BY SECTION 3 OF ORDINANCE NO. 4 OF 1893.

Public Hospital, North Western District.

Name.	Residence.	Died.	Amount.	Property.
James Sutton ...	Henrietta Vil., Esse'bo...	21.2.1911 ...	$ 0 70	

G. E. CARTO,
Acting Resident Surgeon.

2nd March, 1911.

Digitized by Google

Customs' Notice.

INTENDED SALE OF UNENTERED GOODS.

NOTICE is hereby given, in terms of Sub-Sections 1 and 2 of Section 63 of Ordinance 7 of 1884, that the goods contained in the packages hereinafter described will, on account of Storage Rent, due and unpaid, be sold at the Colonial Bonded Warehouse, Georgetown, at 12 o'clock, noon, on Friday, the 21st day of April, 1911.

Date of Warehousing.	Consignees' Names.	Marks on Packages.	Description of Goods.	Names of Importing Vessel-.
FROM GARNETT & CO. LTD., RECEIVING STORE.				
25th Jan., 1910...	Abary Pln. Coy. ...	Add.	4 pkgs. Merchandise ...	S.S. Coppename.
4th Mch , 1910...	R.M.S.P. Coy. ...	N/M	1 bdl., 4 pcs. Bedsteads	R.M.S Balantia.
17th Aug., 1910...	Order ...	D T & Co No. 51301	1 pcl. Cycle Accessories	S.S. Dee.
22nd Aug., 1910...	A. E. King ...	Add.	1 case Merchandise ...	R.M.S. Balantia.
22nd July, 1910...	Order ...	J.L. & Co. 8	1 case Tobacco ...	R.M.S. Berbice
1st Sep., 1910...	Do. ...	W 9 10	2 cases Cycles ...	Do.
15th Sep., 1910...	Do. ...	W 11/12	2 cases Cycles ...	R.M.S. Balantia.
8th Sep., 1910...	Do. ...	G. & Z. E.G.F.	1 case sample Wines ...	S.S. Ascania.
12th Sep., 1910...	Do. ...	G. & Z.	1 case Wine ...	S.S. P. F. Hendrik
14th Oct., 1910...	J. G. Henriques ...	JGH 88	1 case Candles ...	R.M.S. Balantia.
21st Oct., 1910...	Order ...	A.Z.G. T.H.Z	1 case Cheese ...	S.S. Suriname.
21st Oct., 1910...	Wieting & Richter ...	Add. J. F. Webber	1 pcl. Samples ...	S.S. Coppename.
27th Oct., 1910...	Order ...	T S C 1, 2, M	3 cases Stationery ...	R.M.S. Balantia.
24th Oct., 1910...	Do. ...	P	¼ cask Gin ...	S.S. P. Willem I.
5th Aug., 1910...	Unclaimed ...	GB 158	1 case Currants ...	S.S Dee.
FROM BOOKER BROS., McCONNELL & CO., LTD., RECEIVING STORE.				
2nd Feb., 1910...	A. Russell ...	A Hood B 676	1 case Wall Paper ...	S.S. Talisman.
7th July, 1910...	Holder of Bill of Lading	1334 / 100	1 bdle. Merchandise ...	S.S. Laupar.
15th Sep., 1910...	Figueira & Gonsalves...	F.G.	¼ cask Wine ...	S.S. Talisman.
FROM THOM & CAMERON'S RECEIVING STORE.				
2nd Feb., 1910...	Thom & Cameron ...	Add. F. C. Archer	1 tin Merchandise ...	S.S. Guiana.
16th June, 1910...	J. E. Strickland ...	J E S 751/2	2 casks Oil ...	Do.
17th Sep., 1910...	Thom & Cameron ...	D.T. & Co.	1 pkge. Polish ...	S.S. Korona.
5th Oct., 1910...	Do. ...	Wells, Fargo & Co	1bale Merchandise ...	S.S. Parima.
7th Oct., 1910...	Order ...	F C L	4 cases P. Ware ..	Do.
22nd Sep., 1910...	A. Russell ...	AG	1 case Bay Rum ...	S.S. Guiana.
10th Oct., 1910...	Scotts, Ltd. ...	Add. C. Gaskin	1 case samp. Bay Rum.	S.S. Korona.
FROM SANDBACH, PARKER & CO.'S RECEIVING STORE.				
11th July, 1910...	P. Shortt ...	Add.	2 pkgs. Cartridges ...	S.S. St. Croix.
8th July, 1910...	A. Russell ...	Hood 5220 5289 MRG	2 crates E. Ware ...	Wm. Cliff.
18th Aug., 1910...	Middlet n & Co. ...	B B	17 Trunks ...	S.S. Sobo.
18th Aug., 1910...	L. C. Prime & Co. ...	P	50 kegs Nails ...	Do.
26th Aug.. 1910...	Sandbach, Parker & Co.	O.S. 2353.	1 case Merchandise ...	Schr. Edward VII.
26th Aug., 1910...	Do. ...	O.S. 2117.	1 case Merchandise ...	Do.

Digitized by Google

INTENDED SALE OF UNENTERED GOODS—(Continued.)

FROM SANDBACH, PARKER & CO'S RECEIVING STORE—(Continued.)

Date of Warehousing.	Consignees' Names.	Marks on Packages.	Description of Goods.	Names of Importing Vessels
4th Oct., 1910...	Order ...	A 5 & ◇8 C	140 Coal Pots ...	S.S. St. Croix.
4th Oct., 1910...	Do. ...	,,	1 cask Trivets ...	Do.
4th Oct., 1910...	Do. ...	,,	25 pkgs. Coal Pots ...	Do.
4th Oct., 1910...	Do. ...	,,	1 case I. Ware ...	Do.
14th Sep., 1910...	Thom & Cameron ...	D.T.C.	1 bale Shooks ...	S.S. Briardene

FROM LA PENITENCE RECEIVING STORE.

12th July, 1910...	G. R. Garnett ...	Bold. A S C	1 case Currants ...	S.S. Spheroid.
5th Sep., 1910...	Do. ...	J B C B S	1 case Merchandise .	S.S. Salybia.
16th Sep., 1910...	Thom & Cameron ...	S S & Co	1 pcl. Merchandise ...	S.S. Savan

J. M. REID,
Comptroller of Customs.

Custom House, Georgetown,
6th March, 1911.

INTENDED SALE OF GOODS NOT DULY CLEARED OR RE-WAREHOUSED.

NOTICE is hereby given, in terms of sub-sections 1 and 2 of Section 84 of Ordinance 7 of 1884, that the goods contained in the packages hereinafter described will, on account of Storage Rent due and unpaid, be sold at the Colonial Bonded Warehouse, Georgetown, at 12 o'clock, noon, on Friday, the 21st day of April, 1911.

Date of Warehousing.	Consignee's Name.	Marks on Packages.	Description of Goods.	Name of Importing Vessel.
26th Aug., 1910...	Thom & Cameron, Ltd.	...	1 rep. pint St. Raphael Wine.	S.S. St. Domingue.
26th Aug., 1910...	Do. ...	...	1 rep. pint St. Raphael Wine.	Do.
8th Dec., 1910...	Do. ...	...	1 rep. quart D. Mounie Brandy.	S.S. Ascania.
19th Dec., 1910...	Wm. Smith ...	...	3 rep. quarts Dawson's Whisky	S.S. Cr. of Arrogan
19th Dec., 1910...	Do. ...	...	1 rep. ½-pint Dawson's Whisky	Do.
7th Nov., 1910...	S. Davson & Co., Ltd ...	...	1 rep. quart M. & C. Champagne	S.S. Caroni.
22nd Nov., 1910...	J. P. Santos & Co., Ltd.	...	1 reputed quart A. D. Champagne	S.S. P. der Nederlanden.
1st May, 1902...	M. Darby ...	Add.	1 bottle Rum ...	S.S. Solent.
27th Mch., 1905...	Order ...	45	1 rep. pint Brandy ...	S.S. Salvador.
12th April, 1906...	J. P. Santos & Co., Ltd.	10 ◇19 17	3 rep. pints Brandy ...	S.S. P.der N'landen
8th May, 1906...	Do. ...	J.P.S. & Co.	1 rep. quart Whisky ...	S.S. Cr. of Navarre
15th Jan., 1906...	Thom & Cameron, Ltd.	◇T&C D S	2 rep. quarts Brandy ...	R.M.S. Esk.
6th Sep., 1906...	Do. ...	,,	1 rep. pint Brandy ...	S.S. Dee.
30th Oct., 1905...	M. P. Camacho ...	M.C.P.	3 rep. quarts Wine ...	S.S. Serrana.
28th Oct., 1909...	Garnett & Co. ...	G. & Co.	2 rep. qtr. pts. Whisky	R.M.S. Berbice.
14th Feb., 1902...	Wieting & Richter ...	◇I	4 rep. quarts Whisky...	S.S. Jessmore.
31st Oct., 1905...	Birch & Co. ...	◇H	2 rep. quarts Whisky ...	S.S. Cr. of Granada
2nd April, 1900...	Order ...	N/M.	1 rep. quart Brandy ...	S.S. Benedick.
30th Oct., 1905...	Smith Bros. & Co., Ltd.	LR	2 rep. qts. Champagne.	S S. Serrana.
21st Mch., 1906...	Do. ...	,,	3 rep. quarts Whis y ...	S.S. Torgorm.
30th Sep., 1907...	Do. ...	,,	1 flask Gin ...	S.S. P. Willem I.
16th Jan., 1906...	Booker Bros., McConnell & Co., Ltd.	B.B.	2 rep. quarts Whisky ...	S.S. Frednes.
9th April, 1902...	Do. ...	,,	1 rep. quart C. Brandy	S.S. Ardle.
1st Mch., 1905...	W. Dunn ...	Add.	1 rep. quart Bay Rum...	S.S. Parima.
25th Jan., 1910...	J. F. Webber ...	Add. 3	1 case Clocks ...	S.S. Coppename.
27th Sep., 1909...	L. Seymour ...	A ◇W H 1440	1 case Merchandise ...	S.S. P. Willem IV.
27th Sep., 1909...	Do. ...	Do. 4401	1 case Merchandise ...	Do.
19th Aug., 1909...	Thom & Cameron ...	D.M.C. 500	1 case Merchandise ...	S.S. P. Willem I.
29th Dec., 1909...	Do. ...	◇DT& Co 52443	1 bale W. Paper ...	S.S. Kurdistan.

Custom House, Georgetown,
6th March, 1911.

J. M. REID,
Comptroller of Customs.

Digitized by Google

INTENDED SALE OF GOODS FOR WAREHOUSE RENT.

NOTICE is hereby given, in terms of sub-sections 1 and 2 of Section 148 of Ordinance 7 of 1884, that the goods contained in the packages hereinafter described will, on account of Storage Rent due and unpaid, be sold at the Colonial Bonded Warehouse, Georgetown, at 12 o'clock, noon, on Friday, the 21st day of April, 1911.

Date of Warehousing.	Consignees' Names.	Marks on Packages.	Description of Goods.	Names of Importing Vessels.
22nd April, 1910...	The New Colonial Co...	BB F BB	Balc. case Pictures, etc.	S.S. Coppename.
20th July, 1910...	O'Conner ...	Add.	1 parcel Merchandise ...	S.S. Parima.
20th Jan., 1910...	Insp. General of Police	Add.	1 bag Clothes ...	S.S. Puruni.
9th Feb., 1910...	Do. ...	Add.	1 canister Clothing ...	Do.

Custom House, Georgetown,
6th March, 1911.

J. M. REID,
Comptroller of Customs.

Digitized by Google

LIST showing the number and description of all Strays impounded at the following Pounds in the Colony for the week ending Saturday, April 1, 1911, in accordance with section 14, Ordinance 1 of 1866.

Name of Pound.	When brought to the Pound.		Name of Party Bringing.	Name of Party Sending.	Place from whence Stray was sent.	Description of Animal.	Brand, Marks, Colour, &c., &c.	Remarks.
	Date.	Hour.						
DEMERARA—								
Sparendaam ...	Nil	Nil	Nil	Nil	Nil	Nil	Nil	
Beterverwagting ...	1.4.1911	5.45 p.m.	Police	Police	Beterverwagting	Stallion Donkey	No brand or mark. Dark brown.	
Vigilance ...	Nil	Nil	Nil	Nil	Nil	Nil	Nil	
Belfield ...	31.3.1911	5.15 p.m.	J. Davidson	A. Reis	Greenfield	Cow	Illegible. Black.	
Do. ...	31.3.1911	5.15 p.m.	J. Davidson	A. Reis	Greenfield	Heifer	H / 65 right hip. Black.	
Mahaica	Nil	Nil	Nil	Nil	Nil	Nil	Nil	
Cane Grove ...	Nil	Nil	Nil	Nil	Nil	Nil	Nil	
Mahaicony ...	Nil	Nil	Nil	Nil	Nil	Nil	Nil	
Vreed-en-Hoop ...	Nil	Nil	Nil	Nil	Nil	Nil	Nil	
La Grange ...	29.3.1911	9.00 a.m.	Surujbally	J. M. Antrobus	Pln. Schoon Ord	Cow	L R right hip.	
Stewartville ...	29.3.1911	3.20 p.m.	J. Smith	A. E. Hendricks	Leonora, W.C.D.	She Ass	Not legible, right hip. Brown.	
Do. ...	29.3.1911	3.20 p.m.	J. Smith	A. E. Hendricks	Leonora, W.C.D.	She Ass	No brand. Brown.	
Do. ...	29.3.1911	3.20 p.m.	J. Smith	A. E. Hendricks	Leonora, W.C.D.	She Ass	Not legible, right hip. Black.	
Do. ...	29.3.1911	3.55 p.m.	J. Green	A. N. Miller	Stewartville	Ewe Goat	No brand. Brown.	
Do. ...	29.3.1911	3.55 p.m.	Ruth Alleyne	Ruth Alleyne	Stewartville	Ewe Goat	No brand. Brown.	
Do. ...	31.3.1911	10.56 a.m.	Sheik Rahim	J. Brumell	Leonora, W.C.D.	Ewe Goat	No brand. Black and white.	
Vergenoegen ...	Nil	Nil	Nil	Nil	Nil	Nil	Nil	
ESSEQUEBO—								
Aurora	Nil	Nil	Nil	Nil	Nil	Nil	Nil	
Capoey	Nil	Nil	Nil	Nil	Nil	Nil	Nil	
Suddie	Nil	Nil	Nil	Nil	Nil	Nil	Nil	
Anna Regina ...	Nil	Nil	Nil	Nil	Nil	Nil	Nil	
Sans Souci ...	Nil	Nil	Nil	Nil	Nil	Nil	Nil	
Leguan	Nil	Nil	Nil	Nil	Nil	Nil	Nil	(15.3.1911.)
Morawhanna ...	Nil	Nil	Nil	Nil	Nil	Nil	Nil	
Bartica	Nil	Nil	Nil	Nil	Nil	Nil	Nil	
BERBICE—								
Weldaad ...	Nil	Nil	Nil	Nil	Nil	Nil	Nil	
Fort Wellington ...	31.3.1911	2.30 p.m.	M. London	M. London	No. 8 Village, W.C.B.	Ewe Goat	Left ear cut. Brown.	
Do. ...	1.4.1911	10.30 a.m.	Mahadeo	S. Laughton	No. 11 Public Road	Cow	N S / 29 right leg. Dark brown.	
Do. ...	1.4.1911	10.30 a.m.	Mahadeo	S. Laughton	No. 11 Public Road	Heifer	N S / 29 right leg. Dark brown.	
Blairmont ...	Nil	Nil	Nil	Nil	Nil	Nil	Nil	
Schepmoed ...	Nil	Nil	Nil	Nil	Nil	Nil	Nil	
Sisters	Nil	Nil	Nil	Nil	Nil	Nil	Nil	
Stanleytown ...	Nil	Nil	Nil	Nil	Nil	Nil	Nil	
Reliance	Nil	Nil	Nil	Nil	Nil	Nil	Nil	
Albion	1.4.1911	6.15 a.m.	M. Refer	M. Refer	Fyrish	Mare Donkey	A T left leg. Cream.	
Whim	Nil	Nil	Nil	Nil	Nil	Nil	Nil	
Tarlogie ...	Nil	Nil	Nil	Nil	Nil	Nil	Nil	
No. 51	Nil	Nil	Nil	Nil	Nil	Nil	Nil	
Bliss & Mary ...	Nil	Nil	Nil	Nil	Nil	Nil	Nil	

Digitized by Google

BRITISH GUIANA.

DEPARTMENT OF LANDS AND MINES,

31st March, 1911.

RETURN of Grants, Licences, etc., issued during the month of February 1911.

FRANK FOWLER,
Commissioner of Lands and Mines.

No.	Name.	Locality.	Area.	Date.
		GRANTS.		
		DEMERARA.		
4,988	Ramnath, M.B.R., No. 983 of 1882.	Right bank, Mahaicony creek, commencing at the south eastern extremity of Grant No. 3,293, by Charna.	5	20.2.11.
		ESSEQUIBO.		
4,989	V. M. D'Oliveira ...	Right bank, Barima river, commencing at a paal about 130 roods above the Anaida creek.	50	20 2.11.
4,990	Ramsawack, C. B. R., No. 105.	Right bank, Barima river, commencing at a paal about 30 roods below the Hanacohomana creek.	50	,,
4,991	Alice Weekes ...	Left bank, Barima river, being the front portion of lot No. 19.	50	,,
4,992	Kate Wylie ...	Right bank, Mazaruni river, commencing at a paal about 275 roods above Teperu creek.	25	,,
4,993	Angus Wylie ...	Right bank, Mazaruni river, commencing at a paal 250 roods above the Teperu creek.	25	,,
4,994	Amra, M., No. 251, ex "Plas-ey," 1878.	Eastern side of Great Troolie Island, commencing at a paal about 276 roods below the mouth of Lime creek.	25	,,
4,995	Garabaldi Grant ...	Western side of Fort Island, Essequibo river, commencing at a paal about 5 roods above the mouth of Marakari creek.	10	,,
4,996	Jhari Rai, M., 63,004, ex "Ganges," 1894.	Right bank, Koriabo creek, left bank, Aruka river, commencing at a paal on the south-western corner of Homestead No. 4,050.	5	,,
4,997	Nathaniel Roberts ...	Left bank, Barima river, commencing at a paal on the south-western corner of Homestead No. 3,314.	5	,,
4,998	M. H. Eytle ...	Eastern side of Fort Island, Essequibo river, commencing at a paal about 215 roods from the southern edge of Richard's path.	·333	,,
5,003	James Murray ...	Left bank, Essequibo river, situate to the north of lot 9 and including lot 10. (In lieu of Homestead No. 2,422.)	101.19 sq. roods.	,,
5,004	Jno. F. Munwroth ...	Left bank, Essequibo river, lot No. 4, Village of Agatash (In lieu of Homestead No. 2,315.)	56 sq. roods.	,,
		HOMESTEADS.		
		DEMERARA.		
4,999	Lewis Edwards ...	Right bank, Demerara river, commencing at a paal 17.4 roods below Deriri creek.	5	20.2.11.
		ESSEQUIBO.		
5,000	Abraham Lewis ...	Left bank, Barima river, commencing at a paal at the foot of the Eclipse Falls.	5	20.2.11.
5,001	J. Van de Cruse ...	Right bank, Potaro river, at Potaro-Konawaruk road, commencing at a paal about 31 roods above the 7½ mile paal.	5	,,
5,002	Mary John ...	Left bank, Essequibo river, commencing at a paal about 112 roods below the mouth of Akrakabra creek.	1	,

Digitized by Google

WOOD-CUTTING LICENCES.

DEMERARA.

No.	Name.	Locality.	Area. Acs.	Term. Years.	Date.
A 375	Jose de Freitas ...	Both banks, Kuruabaru creek, right bank, Demerara river, about two miles from the confluence of the Ite creek.	384	1 year from 14. 2.11.	14. 2.11.
A 372	A. C. Mendes ...	Right bank, Waratilla creek, right bank, Kamuni creek, left bank, Demerara river.	550	1 year from 1. 4.10.	9. 2.11.
A 377	G. C. Evertz ...	Between the Kunenama and Mabiri creeks, left bank, Waratilla creek, Kamuni creek, Demerara river.	662	,,	17. 2.11.
A 378	H. Fiedtkow ...	Right bank, Kaidokory creek, right bank, Demerara river.	86	1 year from 22. 2.11.	22. 2.11.
A 379	A. Fiedtkow ...	Right bank, Harakwa creek, right bank, Demerara river.	150	1 year from 27. 2.11.	27. 2.11.
A 380	A. da Silva ...	Left bank, Demerara river, commencing at a paal 5 roods from a paal H.I.P., marking the back boundary of "La Resource."	95	,,	,,
A 381	A. A. L. Knoop ...	Right bank, Siberuni creek, left bank, Demerara river.	600	,,	,,

ESSEQUIBO.

A 376	E. A. Matthews as sole Executrix of J. I. Matthews (decd.)	Left bank, Wiapi creek, left bank. Cuyuni river, commencing at a paal about 3 miles from the mouth of the creek.	273	1 year from 24. 6.10.	14. 2.11.

BERBICE.

A 373	Jas. S. Phillips ...	Left bank, Courantyne river, commencing at the north-west corner of Z. Martin's Grant.	112	3 years from 1. 2. 11.	9. 2.11.
A 374	The Berbice Steam Saw Mill & Foundry Co., Ltd.	Left bank, Berbice river, commencing at a point on the Berbice river, about 100 roods above Hourakabra creek, and extending to the Eleroabo creek.	830	1 year from 11. 5.08.	14. 2.11.

BALATA LICENCES.

DEMERARA.

No.	Name.	Locality.	Term Years.	Date.
A 1504	C. P. Gaskin ...	Left bank, Mahaica creek, between the Maduni and Madewinni creeks.	15 years from 7. 1.11.	6. 2.11.
A 1505	T. K. Merriman ...	Left bank, Mahaica creek, between the Lama and Maduni creeks.	3 years from 6. 2. 11.	,,
A 1506	Ed. Maurer ...	Left bank, Captain creek, left bank, Mahaicony creek, from upper boundary of Licence A 501 to 4 miles up.	15 years from 12. 9.10.	,,
A 1507	do. ...	Left bank, Captain creek, left bank, Mahaicony creek, from 4 to 8 miles up.	,,	,,
A 1508	do. ...	Left bank, Captain creek, left bank, Mahaicony creek, from 8 miles up the sonrce of Captain creek.	,,	,,
A 1561	H. L. Rongeiron ..	Right bank, Demerara river, from Licence No. A 1,245 to 4 miles above.	15 years from 5. 9.10.	27. 2.11.
A 1562	do. ...	Right bank, Demerara river, from Itaribaru to Hendebaru creek.	,,	,,
A 1563	do. ...	Right bank, Demerara river, from Kumeauparu creek to Itaribaru creek, 4 to 8 miles above Licence No. A 1,245.	,,	,,
A 1564	Ed. Maurer ...	Right bank, Captain creek, from Alikename creek to the source of Captain creek.	,,	,,
A 1565	do. ...	Right bank, Captain creek, from Wobrebia to Alikename creeks.	,,	,,
A 1566	do. ...	Right bank, Mahaicony creek, between Captain François and Wobrebia creeks.	,,	,,

ESSEQUIBO.

A 1509	Joshua Ramphul ...	Left bank, Cuyuni river, from upper end of Kamaria road and Ecrebisi river.	15 years from 5. 1.11.	6. 2.11.
A 1510	do. ...	Left bank, Cuynni river, from Mariwa Falls, to Ecrebisi river.	,,	,,
A 1511	Ed. Maurer ...	Right bank, Puruni river, from Kamawarie to 4 miles west.	15 years from 14. 2.11.	14. 2.11.
A 1512	do. ...	Right bank, Puruni river, from 4 to 8 miles west of Kamawarie creek.	,,	,,

Digitized by Google

BALATA LICENCES.—(Continued.)

ESSEQUIBO.—(Continued.)

No.	Name.	Locality.	Term Yrs.	Date.
A 1513	Ed. Maurer	Right bank, Puruni river, from 8 miles above Kamawarie creek to 12 miles upwards.	15 years from 14.2.11.	14.2.11.
A 1514	do.	Right bank, Puruni river, from Kuraparu creek to Ombarra creek.	,,	,,
A 1515	do.	Right bank, Puruni river, from Ombarra creek to Paiyaka creek.	,,	,,
A 1516	do.	Right bank, Puruni river, from Paiyaka cataract to 4 miles above.	,,	,,
A 1517	do.	Right bank, Puruni river, from 4 to 8 miles above Paiyaka cataract.	,,	,,
A 1518	do.	Right bank, Puruni river, from 8 to 12 miles above Paiyaka cataract.	,,	,,
A 1519	do.	Right bank, Puruni river, from 12 to 16 miles above Paiyaka cataract.	,,	,,
A 1520	do.	Right bank, Puruni river, from 16 to 20 mile above Paiyaka cataract.	,,	,,
A 1521	do.	Right bank, Puruni river, from 20 to 24 miles above Paiyaka cataract.	,,	,,
A 1522	do.	Right bank, Puruni river, from 24 to 28 miles above Paiyaka cataract.	,,	,,
A 1523	do.	Right bank, Puruni river, from 28 miles above Paiyaka cataract to the source of the Puruni river.	,,	,,
A 1524	W. W. Brassington	Right bank, Mazaruni river, from Kataparo river to 4 miles above.	15 years from 27.2.11.	27.2.11.
A 1525	do.	Right bank, Mazaruni river, from 4 to 8 miles above Kataparo river.	,,	,,
A 1526	do.	Right bank, Mazaruni river, from 8 miles above Kataparo river, to the eastern boundary of Licence No. A 1,497.	,,	,,
A 1528	Consolidated Rubber & Balata Estates, Ltd.	Left bank, Konawaruk river, between Two Mouth and Minnehaha creeks.	15 years from 10.1.11.	,,
A 1529	do.	Left bank, Cuyuni river, between Kopang river, and the north-eastern boundaries of Licences Nos. A 1334, A 1333 and A 1337.	,,	,,
A 1530	do.	Right bank, Cuyuni river, from Kumaka creek to Takarri rapid.	15 years from 25.10.11	,,
A 1531	do	Right bank, Cuyuni river, from Takarri rapid to the mouth of Aremu creek,	15 years from 26.10.10.	,,
A 1532	do.	Right bank, Cuyuni river, from Oko creek to Kumaka creek.	,,	,,
A 1533	C. G. Parnell	Right bank, Mazaruni river, from Nembaru river to 4 miles above.	15 years from 27.2.11.	,,
A 1534	do.	Right bank, Mazaruni river, 4 miles above Nembaru river to Aroyawang rapids.	,,	,,
A 1535	do.	Right bank, Mazaruni river, from Nembaru river to 4 miles down.	,,	,,
A 1536	do.	Right bank, Mazaruni river, from 4 miles below Nembaru river to Ayancike river.	,,	,,
A 1537	do.	Right bank, Mazaruni river, from 6 to 12 miles above Kukui river.	,,	,,
A 1538	do.	Right bank, Mazaruni river, from 12 to 16 miles above the mouth of the Kukui river.	,,	,,
A 1539	do.	Right bank, Mazaruni river, from 16 to 20 miles above the Kukui river.	,,	,,
A 1540	do.	Right bank, Mazaruni river, from 20 to 24 miles above the Kukui river.	,,	,,
A 1541	do.	Right bank, Mazaruni river, from 24 to 28 miles above the Kukui river.	,,	,,
A 1542	do.	Right bank, Mazaruni river, from a point 2 miles above the Kukui river to a point 6 miles above its mouth.	,,	,,
A 1543	do.	Right bank, Mazaruni river, from Aroyawang rapid to a point 2 miles below the mouth of the Kukui river.	,,	,,
A 1544	do.	Left bank, Mazaruni river, from Ayancike river, to 4 miles below.	,,	,,
A 1545	do.	Right bank, Mazaruni river, from 12 to 16 miles below the Nembaru river.	,,	,,
A 1546	do.	Right bank, Mazaruni river, from 16 to 20 miles below the Nembaru river.	,,	,,
A 1547	do.	Right bank, Mazaruni river, from a point 20 miles below the Nembaru river, to 3 miles below Piamah Falls.	,,	,,
A 1548	do.	Right bank, Mazaruni river, from a point 2 miles below the Piamah Falls to 6 miles below.	,,	,,
A 1549	do.	Right bank, Mazaruni river, from 6 miles below Piamah Falls to the mouth of the Meamu river.	,,	,,
A 1550	do.	Right bank, Mazaruni river, 28 miles above the mouth of the Kukui river.	,,	,,

Digitized by Google

No.	Name.	Locality.	Term.	Date.

BALATA LICENCES.—(Continued.)

ESSEQUIBO.—(Continued.)

A 1551	Alfred Winter	... Right bank, Mazaruni river, 22 to 34 miles east of the mouth of the Nembaru river.	15 years from 27. 2. 11.	27.2.11.
A 1552	do.	..... Left bank, Mazaruni river, 34 miles east of the mouth of the Nembaru river, and extending east 4 miles.	,,	,,
A 1554	do.	.. Right bank, Mazaruni river, 22 to 26 miles east of the mouth of the Nembaru river.	,,	,,
A 1555	do.	... Right bank, Mazaruni river, 26 to 30 miles east of the mouth of the Nembaru river.	,,	,,
A 1553	do.	... Left bank, Mazaruni river, 30 miles east of the mouth of the Nembaru river, and extending 4 miles east.	,,	,,
A 1556	do.	... Right bank, Mazaruni river, 30 to 34 miles east of the mouth of the Nembaru river.	,,	,,
A 1557	Consolidated Rubber and Balata Estates Ltd.	Left bank, Essequibo river, from Waraputa cataract to the mouth of the Konawaruk river.	15 years from 5. 9.10.	,,
A 1558	do.	... Right bank, Konawaruk river, from Two Mouth creek to 4 miles down.	,,	,,
A 1559	do.	... Left bank, Essequibo river, 4 miles below Hiawa Falls, to Waraputa cataract.	,,	,,
A 1560	do.	... Left bank, Essequibo river, from Hiawa Falls to 4 miles below.	,,	,,

BERBICE.

A 1527	Joshua Ramphul	... Right bank, Canje creek, from Marinero creek, to 4 miles below.	15 years from 27. 2.11	27. 2.11.
A 1567	do.	... Left bank, Ikuruwa creek, 8 to 12 miles above the northern extremity of the Ikuruwa Lake.	28. 2.11.	28. 2.11.
A 1568	do.	... Left bank, Ikuruwa creek, Canje creek, from the northern extremity of the Lake to 4 miles above.	,,	,,
A 1569	do.	... Right bank, Canje creek, left bank, Ikuruwa creek, from 4 to 8 miles above the northern extremity of the Ikuruwa Lake.	,,	,,

No.	Name.	Locality.	Area. Acs.	Date of Issue.	Date of Expiry.

PERMISSIONS UNDER CLAUSE 65.

ESSEQUIBO.

997	James E. Low	... Right bank, Barama river, immediately below the portage around Towakaima Falls, for business purposes.	1	4.2.11.	31.3.12.
998	J. W. London	... Right bank, Wenamu river, Cuyuni river, at Arawai Landing, for a magazine for storing goods.	½	13.2,11.	,,
999	J. C. Humphrey	... Right bank, Wenamu river, Cuyuni river, at Kwipa Landing, next to Permission held by M. Vieira, for business purposes.	½	,,	,,

TRANSFERS.

LICENCE OF OCCUPANCY.

BERBICE.

No.	Name.	Locality.	Area.	Date of Transfer.
2,341	Dablu, M.C.B., to and in favour of Sookun, M., *alias* Robert Chandun.	In rear of Plantation Bloomfield.	4·36	21. 2.11.

WOODCUTTING LICENCE.

DEMERARA.

A 342	Wm. Rutherford to and in favour of J. T. Hubbard.	Right bank, Haurarunie creek, right bank Demerara river.	4·80	13. 2.11.

Digitized by Google

No.	Name.	Locality.	Term.	Date.

TRANSFERS.

BALATA LICENCES

ESSEQUIBO.

A 1289	J. Bourke, to and in favour of Essequibo Rubber and Tobacco Estates, Limited.	Right bank, Essequibo river, from 16 to 20 miles above King William IV Falls.	...	21.2.11.
A 1290	do.	Right bank, Essequibo river, from 20 to 24 miles above King William IV Falls.	...	,,
A 1291	do.	Right bank, Essequibo river, from 24 to 28 miles above King William IV Falls.	...	,,
A 1292	do.	Right bank, Essequibo river, from 28 to 32 miles above King William IV Falls.	...	,,
A 1293	do.	Right bank, Essequibo river, from 32 to 36 miles above King William IV Falls.	...	,,
A 1294	do.	Right bank, Essequibo river, from 36 to 40 miles above King William IV Falls.	...	,,
A 1295	do.	Right bank, Essequibo river, from 40 to 44 miles above King William IV Falls.	...	21.2.11.
A 1296	do.	Right bank, Essequibo river, from 44 to 48 miles above King William IV Falls.	...	,,
A 1297	do.	Right bank, Essequibo river, from 48 to 52 miles above King William IV Falls.	...	,,
A 1298	do.	Right bank, Essequibo river, from 52 to 56 miles above King William IV Falls.	...	,,
A 1299	do.	Right bank, Essequibo river, from 56 to 60 miles above King William IV Falls.	..	,,
A 1300	do.	Right bank, Essequibo river, from 60 to 64 miles above King William IV Falls.	...	,,
A 1301	do.	Right bank, Essequibo river, from 64 to 68 miles above King William IV Falls.	...	,,
A 1302	do.	Right bank, Essequibo river, from 68 to 72 miles above King William IV Falls.	...	,,
A 1303	do.	Right bank, Essequibo river, from 72 to 76 miles above King William IV Falls.	...	,,
A 1304	do.	Right bank, Essequibo river, from 76 to 80 miles above King William IV Falls.	...	,,
A 1305	do.	Right bank, Essequibo river, from 80 to 84 miles above King William IV Falls.	...	,,
A 1306	do.	Right bank, Essequibo river, from 84 to 88 miles above King William IV Falls.	...	,,
A 1307	do.	Right bank, Essequibo river, from 88 to 92 miles above King William IV Falls.	..	,,
A 1308	do.	Right bank, Essequibo river, from 92 miles above King William IV Falls to a point opposite the Kassikityu river.	...	,,
A 1275		Right bank, Essequibo river, from Kamahuni creek to Ampa Point.	...	
A 1276		Right bank, Essequibo river, from Ampa Point up to a line 4 miles below Foul Mouth Creek.	...	
A 1277		Right bank, Essequibo river, from Foul Mouth Creek to a point 4 miles below.	...	

DEMERARA.

A 1262	J. Bourke, to and in favour of the Bartica Syndicate.	Left bank, Demerara river, from Tenaboe creek to 1 mile above Nerva creek.	...	21.2.11.
A 1269	do.	Right bank, Demerara river, from Madewini creek to a point opposite Hiberu creek.	...	,,
A 1263	do.	Left bank, Demerara river, from 1 mile above Nerva creek to ½ mile below Aroabaia creek.	...	,,
A 1264	do.	Left bank, Demerara river, from ½ mile below Aroabaia creek to Arimabu creek.	...	,,
A 1265	do.	Right bank, Demerara river, from Waramalli creek to ½ mile above Loo creek.	...	,,
A 1266	do.	Right bank, Demerara river, from ½ mile above Loo creek to 1 mile above Kairuni creek.	...	,,
A 1267	do.	Right bank, Demerara river, from 1 mile above Kairuni creek to Kamaru creek	...	,,
A 1270	do.	Right bank, Demerara river, from opposite Hiberu creek to opposite Good Hope creek.	...	,,
A 1271	do.	Right bank, Demerara river, from opposite Good Hope creek, to 4 miles up.	...	,,
A 1272	do.	Right bank, Demerara river, from 4 miles above, opposite Good Hope creek to Waratilla creek.	...	,,

Digitized by Google

No.	Name.	Locality.	Area.	Date of Cancellation.

CANCELLATIONS.

DEMERARA.

Grant	3846	Munbudh	Lot 38	Plantation Hermansteyn.	5	16.2.11.
,,	3911	Ramjeeawan	,, 36	,, ,,	5	,,
,,	4036	Jossodeah	,, 37	,, ,,	4·7	,,
,,	3912	Koonj Beharry	,, 35	,, ,,	5	,,
,,	3604	Wong Fook	,, 21	,, ,,	5	,,
,,	3602	J. Williams	,, 17 & 18	,, ,,	10	,,

ESSEQUIBO.

Grant	4490	N. C. Modeste	Right bonk, Essequibo river.	5	16. 2.11.
,,	3826	Azeemola Khan	do.	25	,,
,,	3380	T. Squires	do.	5	,,
,,	3436	N. C. Modeste	do.	5	,,
,,	1941	J. J. Monier	John Island, Mazaruni river.	2·43	,,
,,	3342	Nuthoobeg	Left bank, Aruka river.	5	15 8.10.
,,	3344	E. Charles	do.	5	,,
,,	4339	W. T. Belgrave	Right bank, Maburma river.	5	,,
,,	3315	Chinna Sami	Left bank, Barima river.	5	28.10.10.
,,	3638	Changoor	do.	25	12. 7.10.
,,	3625	Schroeder	do.	5	,,
,,	4469	R. C. I. Chan	Left bank, Barima river.	5	12.7.10.
,,	4372	G. Dinklage	do. do.	5	,,
,,	4371	H. A. Winter	do. do.	5	,,
,,	4369	J. A Ferreira	do. do.	5	,,
,,	4466	G. D'Andrade	do. do.	5	,,
,,	4368	A. Rodrigues	do. do.	5	,,
,,	4367	J. J. Gomes	do. do.	5	,,
,,	4365	E. Figueira	do. do.	5	,,
,,	4066	W. Davis	do. do.	5	,,

Town Hall.

NOTICE.

Georgetown, 7th April, 1911.

In pursuance of the provisions of the 21st section of the Georgetown Town Council Ordinance, 1898, the following person whose name has been omitted from the list published, dated 25th February, 1911, has claimed to have his name inserted in said List as a Registered Voter in the election of Town Councillors for the undermentioned Wards of the City, the same is hereby published for general information.

J. BARRINGTON WOOLFORD,
Town Clerk.

No.	Date of Registration.	Surname and Christian Name.	Residence.	Nature of Qualification.	Local or other description of land, etc.	Appraised Value.
		WARD NO. 7, BEING THE LACYTOWN WARD.				
	Jany. 30, 1911	DeCaires, Manoel	Georgetown	Transport	Lot 158, Lacytown	$ 2,200
		WARD NO. 9, BEING THE STABROEK WARD.				
	Jany. 30, 1911	DeCaires, Manoel	Georgetown	Possession under the Will of his late father Joao DeCairos.	South ½ lot 8, Stabroek	$ 2,800
		WARD NO. 12, BEING THE BOURDA WARD.				
	Jany. 30, 1911	DeCaires, Manoel	Georgetown	Possession under the Will of his late father Joao DeCairos.	East ½ lot 164, Bourda	$ 1,600

GEORGETOWN, DEMERARA.—Printed and Published every *Wednesday and Saturday* and on such Extraordinary Days as may be directed by His Excellency the Governor, by "The Argosy" Company, Limited, at their Office, Lot 35, Water Street, Robb's Town. Subscription—Four Dollars per annum; Single Copies, 4 Cents each.—Saturday, 8th April, 1911.

Digitized by Google

Vol. XXXIII. No. 30.

969

The Official Gazette

OF BRITISH GUIANA.

Published by Authority of His Excellency the Governor.

GEORGETOWN, WEDNESDAY, APRIL 12TH, 1911.

I assent.

F. M. HODGSON,

Governor.

BRITISH GUIANA.

[COURT OF POLICY.]

ORDINANCE NO. 6 OF 1911.

AN ORDINANCE for the Incorporation of the Moravian Mission Council in British Guiana. A.D. 1911.

[12th April, 1911.]

WHEREAS the Moravian Mission Board at Herrnhut (as elected by the International Moravian Church in Great Britain, Germany and the United States, for the direction and control of the whole Missionary work of that Church) has established a Mission in this Colony and has constituted the Mission Council of British Guiana to represent the same :

And whereas it is expedient that the said Mission Council should be a corporate body with power to hold property for the purposes of the said Mission :—

Be it enacted by the Governor of British Guiana with the advice and consent of the Court of Policy thereof, as follows : —

1. This Ordinance may be cited as the Moravian Mission Council Incorporation Ordinance, 1910. Short title.

Digitized by Google

2. In this Ordinance the term "Moravian Mission Council" means the Moravian Mission Council in British Guiana.

The term "Successor in Office" means the persons from time to time appointed by the Moravian Board at Herrnhut to be members of the Moravian Mission Council in British Guiana.

Incorporation of Mission Council.

3. The Reverend John Dingwall, Mr. George Walter Wood and Mr. Charles Richard Rodney and other person or persons who may be appointed along with or in addition to or in substitution for them by the Moravian Mission Board to be a member or members of the said Council and their successors in office shall be a body corporate and have the name of "The Moravian Mission Council," and by that name shall have perpetual succession and shall have full power to purchase, take, hold, enjoy, sell, transport and mortgage, lease, invest and otherwise deal with and dispose of all property movable and immovable, of whatever nature or kind soever: subject, however, to the performance of any trusts upon which such property may have been acquired and may sue and be sued in all Courts of Justice and before all Magistrates in this Colony.

Vesting of property bequeathed or given to Moravian Church.

4. All property movable or immovable of what nature or kind soever heretofore and hereafter bequeated by will or otherwise given to the Moravian Church in this colony shall be held by and is hereby vested in and shall be deemed to be the property of the Moravian Mission Council.

Property to be held for use of Moravian Church.

5. All property vested in or hereafter acquired by the Moravian Mission Council shall be held by the said Council in British Guiana for the use and benefit of the Moravian Church.

Vesting of property in Mission Council.

6. From and after the commencement of this Ordinance all Churches, Schools and other buildings, and all land vested in any person, body of persons, or trustees for the use of the Moravian Church in this Colony shall be and the same are hereby transferred to and vested in the Moravian Mission Council.

Sanction and evidence of sale and mortgage.

7. An affidavit by any member of the Moravian Mission Council to the effect that the persons named therein are the members of the Moravian Mission Council in British Guiana that a sale or mortgage is sanctioned by the Moravian Mission Council shall be deemed *prima facie* evidence of the facts.

(1.) The affidavit shall be filed with the transport or mortgage.

(2.) Every person taking such transport or mortgage in good faith and all those claiming through such person shall be deemed to have a good title notwithstanding any error in such affidavit.

Digitized by Google

8. A statement that any person named therein had been duly appointed a member of the Moravian Mission Council purporting to be signed by a member of the Foreign Mission Board of the Moravian Church shall be *prima facie* evidence of the fact.

9. All process may be served by serving the same at the residence of either of the members of the Moravian Mission Council in British Guiana and by publishing a copy thereof in the *Gazette*.

Saving rights of His Majesty and others.

Nothing herein contained shall be deemed to affect the rights of His Majesty, his heirs and successors, all bodies politic and corporate, and all others except such persons as are herein mentioned and those claiming by, from or under them or the rights of those persons mentioned herein or those claiming by, from or under them, save the rights herein specially referred to.

Digitized by Google

Government Notices.

Government Secretary's Office,
Georgetown, Demerara,
187. 11th April, 1911.

REFERRING to Government Notice No. 174 of the 7th October last, Gerard Giffard Neilson Hawtayne, Esquire, Third Class Clerk, Treasury Department, has returned to the Colony from leave of absence and resumed the duties of his office on the 6th instant.

188. 11th April, 1911.

HIS Excellency the Governor has been pleased to grant to Edwin Duncan Glasford, Esquire, Fourth Class Officer of Customs, leave of absence on full salary for three months from the 6th instant.

189. 11th April, 1911.

HIS Excellency the Governor has been pleased to accept the resignation by Cecil Wasbrough Andrewes, Esquire, of his appointment as a Sub-Inspector of Police in British Guiana.

190. 11th April, 1911.

HIS Excellency the Governor has been pleased to appoint Thomas Henry Irving, Esquire, acting Sixth Class Clerk, Police Department, to act as a Sub-Inspector of Police in the vacancy caused by the resignation of Cecil Wasbrough Andrewes, Esquire.

191. 11th April, 1911.

HIS Excellency the Governor has been pleased to make the following appointments in the Customs Department, on probation for six months, consequent upon the retirement from the Public Service of James Alfred Glasford, Esquire, and Richard Reed, Esquire:

John Henry Phillips Ibbott, Esquire, and John Sloss de Brulon Harrison, Esquire, Third Class, to be Second Class Officers.

Alpin Manfred Grant Van Ryck de Groot, Esquire, and George Robert Hutchison, Esquire, Fourth Class, to be Third Class Officers.

Edward Field Johnson, Esquire, and George Allan Ralston Benson, Esquire, Fifth Class, to be Fourth Class Officers.

Norman Leslie Fraser, Esquire, and Vincent Winter, Esquire, Sixth Class, to be Fifth Class Officers.

192. 11th April, 1911.

REFERRING to Government Notice No 136 of the 24th ultimo, R. J. Scott Bushe, Esquire, Acting Colonial Civil Engineer, has been relieved at his own request of the appointment as a Member of the Court of Policy in the absence of the Hon. J. H. W. Park.

193. 11th April, 1911.

HIS Excellency the Governor has been pleased to appoint John Burchmore Harrison, Esquire, C.M.G., M.A., F.I.C., F.G.S., F.C.S., Director of Science and Agriculture, to be provisionally a Member of the Court of Policy in the absence of the Hon. J. H. W. Park, Colonial Civil Engineer.

194. 11th April, 1911.

HIS Excellency the Governor has been pleased to grant to James Culpeper McWatt, Esquire, Second Class Clerk, Public Works Department, leave of absence, on full salary, for three months from the 1st instant, with an extension of leave, on half salary, for three months.

195. 11th April, 1911.

HIS Excellency the Governor has been pleased to appoint P. Ruhomon, Esquire, Clerical Assistant in the Treasury, New Amsterdam, to be Clerical Assistant in the Berbice Judicial District, *vice* E. A. Mittelholzer, Esquire.

196. 11th April, 1911.

HIS Excellency the Governor has been pleased to appoint William de Groot, Esquire, Assistant Clerk, Georgetown Judicial District, to be a Fourth Class Clerk, Berbice Judicial District, *vice* E. J. Macquarrie, Esquire, B.A., LL.B.

His Excellency has been further pleased to appoint F. B. Edwards, Esquire, Marshal, to be an Assistant Clerk, Georgetown Judicial District, *vice* W. de Groot, Esquire.

197. 11th April, 1911.

REFERRING to Government Notice No. 149 of the 31st March last, notice is hereby given that Messrs. Booker Bros., McConnell & Co., Ltd., have applied to His Excellency the Governor for permission to extend their wharf situated on lots 1 and 2, North Cumingsburg, on the North and South, a distance of 127 feet and 125 feet, respectively, instead of to the boundaries of the lots, and on the West a distance of 95 feet instead of 50 feet.

All persons having reasonable grounds of objection to the proposed extension of this wharf are required to state them in writing to the Government Secretary not later than the 27th instant.

Consular Notice.

198. 11th April, 1911.

ARTHUR J. CLARE, Esquire, Consul for the United States of America, having notified the Government of his intention to depart from the Colony, and that, pending the arrival in the Colony of his successor, he has placed the Consulate in charge of Robert F. Crane, Esquire, the Vice and Deputy Consul, notice of the same is given for the information of those concerned.

By Command,
CHARLES T. COX,
Government Secretary.

Digitized by Google

SUPREME COURT OF BRITISH GUIANA.

APPEAL COURT (FULL COURT.)

THIS 30TH DAY OF MARCH, 1911.

SYANADA BEE, Appellant.

versus

CRAIGEN, Respondent.

This is an appeal from a decision of Hawtayne, acting Judge, dismissing without costs the action brought by the appellant.

The appellant, suing by writ specially endorsed, claimed from the defendant $278 91 as the balance of an account due and payable for goods sold and delivered, and moneys paid and advanced by the plaintiff to and for the defendant at his request, between the 1st June, 1910, and the 9th August, 1910, both dates inclusive, a bill of particulars being annexed to the said writ.

The defendant denied the existence of any indebtedness to the plaintiff, the purchase or receipt by him of any goods from the plaintiff, the payment by the plaintiff for him at his request of any moneys, and his having dealt with the plaintiff at all. He averred that the plaintiff through one Meerza agreed in February, 1910, to supply one Ameerbuksh with goods and that Ameerbuksh should supply the plaintiff through Meerza with greenheart and other wood, and that the amount charged for such wood should be put to the credit of the account for goods supplied, and that he became surety for Ameerbuksh carrying out his part of the agreement: that greenheart and other wood was supplied by Ameerbuksh on certain dates specified to the value of $327·10, and that therefore, if the amount sued for was correctly stated, it had been overpaid by means of the wood supplied; but the defendant, while admitting that the goods mentioned in the bill of particulars on and between the dates 1st June, 1910, and 22nd June, 1910, were sold, supplied and delivered to Ameerbuksh, denied that any of the goods mentioned in such bill between the 1st July and the 9th August, 1910, were sold or delivered to Ameerbuksh or to him or that any moneys were between the said dates paid for on account or at the request of them or either of them.

By his reply, the plaintiff in substance and effect pleaded that there was an account between him and Ameerbuksh in respect of goods supplied Ameerbuksh, but that the defendant was not a party to or a surety in respect thereof, that Ameerbuksh supplied him with some greenheart the value of which was credited to the account which was adjusted on 18th March, 1910, that subsequently goods were supplied to and moneys paid for Ameerbuksh, and he was credited in August, 1910, with $42, the value of certain greenheart planks, that no other greenheart or other planks had been supplied the plaintiff, though some had been sent to one Cheddy for sale, and to Meerza for sale on Ameerbuksh's account, all of which remain unsold and he (the plaintiff) was not indebted to Ameerbuksh in any sum: and that the said account with Ameerbuksh was separate and distinct from the account now sued on, which was opened, on or about 10th May, 1910, between the plaintiff and defendant on his own behalf and not as surety for Ameerbuksh.

The learned judge held that there was an agreement between the plaintiff and the defendant for the supply of goods to the latter on his own account, and that the goods in respect of which the action was brought had been supplied and delivered to the defendant in accordance with the agreement, that as regards the greenheart and other woods supplied by Ameerbuksh the plaintiff had accounted for the same having given credit to Ameerbuksh for part thereof and the remainder still remaining in the hands of Cheddy and of the plaintiff unsold: that no price at which the goods should be supplied had been fixed and that therefore the decisions in Teixeira v. Gomes (G.J. 4 July, 1903), Blake v. O'Connor (A.J. 9 Oct., 1908), and D'Abreu v. Pestana (L.J. 19 Feb., 1910) required judgment to be given for the defendant and he gave judgment accordingly.

Of the reasons for appeal argued on behalf of the appellant the only ones which need be considered may be stated as being in substance and effect as follows:—

(a) that the respondents not having pleaded specifically that no prices had been fixed or that there was no sale of the goods must be taken to have admitted a contract of sale complete in all respects and could not raise at the trial the point that no prices had been fixed:

(b) that the judge having found that the defendant agreed with the plaintiff for the supply of goods and that the goods were supplied and delivered to the defendant, should, if no prices were fixed and agreed on, have held that the defendant impliedly agreed to pay for them at market rates, or at a fair and reasonable price:

(c) that the learned judge was wrong in holding, that in case of a contract of sale of merchandise the vendor cannot recover the value of the merchandise if delivered and accepted, unless the price has been fixed specifically; it being sufficient if on the evidence the price can be fixed or made certain by relation:

(d) that if the price must be fixed, there was abundant evidence that the prices charged were fixed at the time of delivery, that such prices were the market prices then prevailing, and that the defendant agreed to pay them.

On behalf of the respondent, it is contended that however the question of law, on which the decision appealed from rests, is decided, the action must be dismissed, the learned judge having erred in finding that the goods were supplied and delivered to the defendant according to agreement, there being no evidence that the goods were ordered in the way agreed on, or that they were received, retained, or used by the defendant or any one acting on his behalf.

On the evidence before us we think it must be held that the goods were duly ordered, it not being open to the defendant's counsel, who raised no objection before the judge below to the oral evidence being received, to object now that the written orders should have been produced. It is also in our opinion proved that the goods were delivered to Sprostons to be conveyed by steamer to the defendant at Aurora, and that the defendant ordered the goods to be so sent. In the absence of facts proving the contrary this we think sufficiently proves a delivery to and acceptance by the defendant. The sums paid as freight on the goods must in our opinion be held to have been paid at the defendant's request, but there is no evidence that the cash $2.24, mentioned under date July 1st in the bill of particulars, was paid to or for the defendant, and the sums of $20 and $3 respectively paid for porterage and conveyance of greenheart planks, which are shewn by the evidence to have been sent by Ameerbuksh to the plaintiff for sale, and to be held by him subject to Ameerbuksh's directions as to the price to be accepted, are not recoverable from the defendant; the fact that Ameerbuksh told the plaintiff that when the timber was sold he could credit the defendant with the proceeds of sale, not being sufficient *per se* to shew that the timber was the defendant's and even if the plaintiff might be entitled to deduct the amount of such porterage and freight from the proceeds of the timber when sold, he cannot legally charge the defendant therewith.

The substantial questions for decision on this appeal are whether the price at which the goods were to be supplied was fixed and if not, then (a question not argued in the Court below) whether the plaintiff can recover any sum from the defendant in respect thereof. The defendant having by his statement of defence (sections 1, 2 and 3) put in issue the existence of any contract between him and the plaintiff, the onus of proving all the elements of a complete contract lay on the plaintiff and the defendant is therefore not debarred by his pleading from raising these points. The evidence states "a pass book" was kept in which the transactions were entered. That book is not in evidence and secondary evidence of its contents was not allowed. If such a book is in any case used and the goods supplied and the prices charged are entered therein at the time of each transaction and no objection to such prices is raised by the person receiving the pass book and goods, *a fortiori* if payments of cash on account are subsequently to any such transaction made and entered in such book, the Court would, without difficulty in the absence of countervailing evidence, conclude that the prices for such goods had been fixed and a binding contract to pay such price existed. If also a general and well-understood custom to supply goods in cases like the present where no price is specified at market rates and an existing market rate were proved the same result would follow. But in the present case there is no evidence from which the Court can properly infer that any fixed price was agreed on either specifically or by reference to the market price at any time prevailing. This being so, there was no contract of *sale* between the parties (Teixeira v. Gomes, Blake v. O'Connor, D'Abreu v. Pestana, *ubi sup.* cit., Treasurer, General v. Ormond, 2 Juta, 127). None, however of the cases cited supports the view that under Roman Dutch law where there has been no contract of *sale*, but goods have been supplied by one party to another at his request under circumstances shewing a donation was not intended the party receiving such goods is not liable to compensate the party supplying them. In the case first mentioned, the Court declined to grant specific performance of an alleged contract of sale and declined on the ground that no price had been fixed and no such contract made: in the second,

Digitized by Google

the Court held that a contract of *mutuum* having been made, the claim that a contract of sale had subsequently been substituted for it was not established, no price having been fixed; and in the third, not only was the point under discussion not raised, but there was not sufficient evidence on which the amount of compensation could be properly determined, and the Court therefore gave judgment for the amount of the items to which a price was assigned at the date of their delivery, while abstaining from giving judgment for the prices sought to be assigned to other items a considerable time after the date of delivery. It is we think clear that in a case like the present where a shopkeeper requests a merchant or commission dealer to supply him with goods *quæ usu consumuntur*, the presumption necessarily arises that a donation is not asked but it is intended compensation shall be made, and if no price is fixed, then under the Roman Dutch law the person to whom they are supplied is liable to pay "fair and reasonable" compensation. (Dig. L. 17. 74 and 155: Humphry v. Kaps 28 Oct., 1905, Grotius III. 1. 16 and 17: Van Leeu IV. 1. 9.) A market rate if proved to exist would probably in most cases be fair and reasonable. The plaintiff under the Rules of Court cannot be held disentitled to recover, simply because he claimed there had been a contract of *sale*, the facts alleged being sufficient to entitle him to relief: (cf. dicta of Brett, M.R. in Coverdale v. Charlton, 4 Q.B. D. 119), and the relief to be given not being inconsistent with his claim. In the present case the prices specified in the bill of particulars are stated in the evidence to be fair and reasonable, and the compensation payable must be assessed on that basis. The appeal is therefore allowed and judgment given for the appellant for the sum of $278.91, less $2.24 cash not proved to have been advanced and $23 the amount charged for porterage and conveyance of the greenheart now unsold, i.e., $253.67 with costs of appeal.

HENRY A. BOVELL, C.J.
M. J. BERKELEY, J.

I concur.

LIONEL E. HAWTAYNE, Actg. J.

LIMITED JURISDICTION.

THIS 29TH DAY OF MARCH, 1911.

ROSA
versus
NELSON CANNON AND COOMAR MARAJ.

The plaintiff claims one trap and one waggon levied on by the defendant, N. Cannon, for a debt due to him by one Coomar Maraj as his property, he having purchased the same from one John Gonsalves.

The plaintiff, in his evidence, stated that he bought the same from John Gonsalves one Sunday at Coomar Maraj's house where he met Gonsalves and that he paid Gonsalves $15 in cash and gave him a cow and calf for the same and that Gonsalves gave him the receipt produced; that the same day he took the trap and waggon to one Fernandes to whom he owed $50 and pledged the same with him as security for the $50.

Fernandes, in his evidence, states that both Coomar Maraj and the plaintiff were at his house on the Sunday that the trap and waggon were bought and that he understood that they were the property of Rosa.

John Gonsalves was called for the defence and stated that on the 11th February, he saw Coomar Maraj and offered him the trap and waggon and that he and Coomar Maraj arranged the price at $60; Coomar Maraj offered to pay the same partly in cash and the balance he would give a note for. That offer was refused. That on the Sunday, Coomar Maraj sent him a message by Rosa, he went to Coomar Maraj's house and he there agreed to sell the trap and waggon for $15 in cash and a cow and calf. Coomar Maraj paid the $15, he gave a receipt and at request of Coomar Maraj, put it in the name of Rosa, he at the time believing that Rosa was a name that Coomar Maraj was known by. He did not know the plaintiff's name and he had no transaction with him.

I believe that the trap and waggon were bought by Coomar Maraj and that the receipt was given in Rosa's name and the traps taken to Fernandes to prevent Coomar Maraj's creditors levying on same.

The levy is upheld and the claim dismissed with costs.

LIONEL E. HAWTAYNE, acting J.

THIS 30TH DAY OF MARCH, 1911.

HING CHEONG & COMPANY, LTD., Plaintiffs
AND
WILLIAM MAN-SON-HING.

This is application by the defendant that the time for delivering and filing the defence in this action may be extended to ten days from the date of the order to be made on this application and that the cost of the application be paid by the plaintiff.

On the 16th January, 1911, the defendant filed an application in this action for leave to issue a third party notice and for an extension of time for delivering defence to ten days after such application should be determined on the 22nd day of February, such application was heard and dismissed by Mr. Justice Berkeley, who extended the time for delivering and filing the defence to ten days from that date.

Nothing appears to have been done by the defendant until the 28th February, when Mr. Laurence, counsel for defendant had an interview with Mr. King plaintiffs' solicitor, and on the same day Mr. Laurence wrote Mr. King a letter in which he admits that the plaintiff company is entitled to recover the sum of $7,000 from Tat and the defendant jointly and severally. He also sets forth certain proposals and adds: "It is understood between us that the time for delivering defence in the action now pending will be extended for the time occupied by this offer and by negotiations that may arise out of it."

On the 3rd March, Mr. King replies refusing on behalf of his clients the proposals made but states If you will consent to sentence my clients are quite prepared to give every assistance to recover any part of the debt due by Tat.

The time for delivery of defence may be extended to the 6th instant.

On the same day 3rd March, Mr. Laurence replies to that letter in which he again admits that the Company is entitled to recover $7,000, but nothing is said about a further extension of time.

On the 4th March, Mr. King writes Mr. Laurence. Please understand clearly that on no consideration except that of payment will your client be released from his liability and that the time for filing your defence will not be extended beyond the 6th instant.

This last letter, it appears, was not received by Mr. Laurence until the 6th. On that date Mr. Laurence wrote Mr. King: "You agreed that the time for defence should be extended for the time occupied by these negotiations. When you inform one definitely that the offer I have made is either accepted or refused, I am to have the same time for defence that I had when the offer was made, namely, four days. I do not understand your saying that the time will not be extended beyond to-day."

On 7th March, Mr. King replied that he had already written and also told Mr. Laurence in person that his clients would not release Mr. Man-Son-Hing and that he was instructed to place the case on list *ex parte*.

By a letter dated 7th March, Mr. Laurence claims that Mr. King's letter of the 3rd instant contained a counter proposal to his of the 28th February, and therefore he was entitled to an extension of time until that counter proposal was considered.

On 9th March, Mr. King replies that in order to make matters perfectly clear he would not file his request to put the matter on the hearing list until Saturday, the 11th instant.

Mr. Laurence on the 9th replies that the time to which he considers his client entitled is four days and not one and a half days.

This application was not filed until the 14th March, 1911, and on the same day an application was made to fix the case *ex parte*.

I am of opinion that negotiations between Mr. Laurence and Mr. King were ended by Mr. King's letter of 3rd March. I do not consider that Mr. Laurence letter of 3rd March can be taken as a continuation of the negotiations. Mr. Laurence would therefore be entitled to four days as by argeement with Mr. King to file his defence as from the 3rd of March.

I am of opinion that the defendant is not entitled to the extension asked for.

The application is dismissed with costs.

LIONEL E. HAWTAYNE, acting J.

TAMAR NEWARK,
versus
EDWARD HIGGINS.

This is an opposition to a sale at execution on behalf of Edward Higgins *versus* James A. Newark, of an undivided one forty-fifth part or share of Plantation Aberdeen, Essequebo.

The ground of opposition being that it is not competent for the said Edward Higgins to sell the property opposed as the property of the said James Newark without reserving the proportion owned by the opposer.

Plantation Aberdeen was on the 17th day of July, 1852, transported to John Thomas Lynch, John Parkinson and Quashie Alexander, their and each of their heirs and assigns.

From the evidence it appears that Plantation Aberdeen was taken to consist of 50 shares and those

Digitized by Google

shares were taken up by 36 shareholders and the transport passed as already stated to John Thomas Lynch, John Parkinson and Quashie Alexander, of these shares. Quashie Alexander took two and Paul Newark took one.

Quashie Alexander by his will dated 18th August, 1880, bequeathed to his godson Charles MacIntosh and Alexander Stephen his right, title and interest in and to Plantation Aberdeen, share and share alike, Alexander Stephen, otherwise known as Stephen Alexander, died in February, 1889, and by his will bequeathed to Elizabeth Anna Scott and James A. Newark, six acres each of land from or in his undivided one-third (⅓) portion of Plantation Aberdeen, county of Essequebo, and to Phillis James, Elvira Elizabeth Stephen and Charles MacIntosh, the residue of his claim of one-third of the said estate, share and share alike.

Paul Newark by his will bequeathed to his ten children Robin Newark, Joseph Newark, William Newark, Prudence Newark, Michael Newark, Juliet Newark, Tamar Newark, MacLeod Newark, Elizabeth Newark, his one fiftieth undivided share in Plantation Aberdeen, and directed that no one of the children should be allowed by the others to sell out his or her portion but in the event of death of any one of them the property was to be held by succession.

James Alexander Newark in his evidence states tha three of these ten, he has been told, were dead and one other has not been heard of for years but there is no evidence before the Court if they died without issue.

Evidence was also given that a share of the estate known as Gordon's share was purchased by James A. Newark, the judgment-debtor and others, but was levied on at execution sale by one Da Silva and sold; that the said James A. Newark had no interest in that portion at the time Higgins levied on his one-forty-fifth undivided share.

It appears that at the time Higgins levied on James A. Newark's share, he was under the impression that the whole of the estate belonged to John Thomas Lynch, John Parkinson and Quashie Alexander, share and share alike, they having received transport for the same and it also appears Alexander Stephen when dealing with the property left him by Quashie Alexander was under the same impression.

The question as to the rights of Lynch, Parkinson and Quashie Alexander, under the transport in question was decided in the case of Napolean v. Higgins and another in 1867, Beaumont, C.J., in his judgment says, "There can be no doubt that the plantation was acquired by Parkinson and his co-trustees on behalf of and as trustees for the plaintiff and numerous other persons."

This being so, Paul Newark would be entitled to a transport of his one share or one-fiftieth part of plantation Aberdeen and Tamar Newark, as one of the heirs under his will would be entitled to one-tenth of that one-fiftieth and James Alexander Newark would also be entitled to one-tenth of that one-fiftieth.

Quashie Alexander in his life-time being only entitled to two shares or two-fiftieths of the estate could only have bequeathed that amount, which he did by giving Charles MacIntosh one share and Alexander Stephen one share. This would give them each six acres. Alexander Stephen, however, under his will, deals with a great deal more than six acres, viz., 24 acres as having inherited the same from Quashie Alexander. It is clear, therefore, that James Alexander Newark is not possessed of one undivided one-forty-fifth part of the estate. It is also clear that the opposer is entitled to one undivided one-five-hundredth part of the whole estate, that being so, her interest would be affected by the sale of an undivided one-forty-fifth of the whole estate.

The opposition is, therefore, held legal, just and well-founded. I restrain the defendant from selling at execution the property herein opposed. I grant costs to the opposer.

LIONEL E. HAWTAYNE, actg. J.

THIS 6TH DAY OF APRIL, 1911.

JAMALUDDIN
versus
CHIN CHOY.

This is an interpleader action in which the plaintiff claims two troolie-roofed houses, 1 cow shed, 1 black bull, 1 red heifer, and 1 brown cow and calf, levied on by the plaintiff in the suit of Chin Choy vs. Abdool Rahim.

It lies on the claimant to establish his claim. The Court is not satisfied as to the evidence of the witnesses which is in many respect of a contradictory nature. The receipt put in is not believed to be genuine. The circumstances attending its execution are peculiar. We find the one witness who can write undertakes to sign for those who cannot write, and in addition thereto the date on the stamp does not appear to have been written at the same time as the body of the receipt.

The claim is disallowed and judgment entered for defendant with costs.

M. J. BERKELEY, J.

THIS 8TH DAY OF APRIL, 1911.

J. V. MITTELHOLZER, as Attorney of J. R. SAMUEL
versus
PEROT & GREEN.

The plaintiff as the constituted attorney on record in this colony of Miss Jane Rosaline Samuel seeks to recover from the defendants, lately carrying on business as auctioneers and brokers, the sum of $1,569 made up as follows, that is to say, $1,560 advanced on 2nd July, 1908, for the purpose of purchasing certain British Guiana Mutual Scrip in behalf of the plaintiff and the further sum of $9 being out-of-pocket expenses and brokerage charges in connection therewith.

The defendants are in default of appearance and a certificate to that effect has been laid over.

It is proved that on 2nd July, 1908, the plaintiff drew a cheque in favour of the defendants payable to order for the amount claimed and the stamp thereon shows that it was paid on the same day. The sale note given by the defendants states that the money was received for the purpose set out in the claim. The plaintiff in his evidence states that the defendant Green has admitted to him that his firm never purchased the scrip in question, and he alleges that he has had no return of any portion of this money and that the firm has not carried into effect any of the proposals with regard thereto made by Green in his letter of 23rd August, 1909.

Judgment is given for the plaintiff in the sum of $1,569 and costs.

M. J. BERKELEY, J.

APPELLATE JURISDICTION.

THIS 29TH DAY OF MARCH, 1911.

J. B. ALEXANDER
versus
MARTHA CHEE-A-TOW.

This is an appeal from the decision of P. A. Farrar Manby, Stipendiary Magistrate, Georgetown Judicial District, who gave sentence for the respondent for $45.60 being the amount due, owing and payable by the appellant to the respondent for, *firstly*, the sum of $39.60 for 11 months' rent of 2 rooms on 20 or 23, Lombard Street, from 1st June, 1909, to 30th April, 1910, at $3.60 per month; and *secondly*, for $6 being one month's rent of a building used as a shop on the same lot from 1st to 31st day of March, 1910, at the rental of $6 per month.

The reasons for appeal are—

1. The decision is erroneous in point of law:

(*a.*) because it has not been proved that any rent is due for the period sued for or any other portion thereof in respect of the two rooms in question.

(*b.*) because it has not been proved that the rent has not been paid for the period from 1st of June, 1909, to 31st December, 1909, in respect of the said two rooms.

(*c.*) because it has been proved for the defence that the rent has been fully paid up to the 31st December, 1909.

Counsel for appellant abandoned his appeal with respect to the sum of $6 and argued as regard the sum of $39.60, that the respondent had not proved that the appellant had occupied the rooms in question and that he had not paid the rent and that he was still indebted to the respondent in the sum claimed. The agent of the respondent in the Court below swore *inter alia*, 'I claim rent to the end of April, 1910, for two rooms—11 months. I told him I would not claim for month of May. I have often asked him for money. He never disputed debt." He called witnesses as to appellant's occupancy of the two rooms. The defendant himself gave evidence and admits that he hired these rooms but says he gave up possession in November, 1909.

The Magistrate in his reasons for decision says the sole question for me to decide was the time the rooms were given up by defendant. On this point I prefer to believe the evidence of Greaves and Brereton rather than defendant and his witnesses. There is ample evidence on the whole case for the Magistrate to find that the appellant was the tenant of the

Digitized by Google

rooms for the period claimed and that he had not paid his rent for that period.

The Magistrate's decision is upheld.

Appeal dismissed with costs.

LIONEL E. HAWTAYNE, Actg. J.

THIS 8TH DAY OF APRIL, 1911.

BUDHOO, Appellant,

versus

NEPAUL MARAJ, Respondent.

This is an appeal from the Stipendiary Magistrate of the Berbice Judicial District who convicted appellant of wilfully killing a certain goat of the value of six shillings, the property of the respondent, with intent to steal the carcass thereof.

The respondant does not appear.

The grounds of appeal are that there is no evidence (1) that the appellant killed the goat; (2) that the goat in question was ever killed.

The evidence of the respondent is to the effect that the head and skin of his goat was brought to him by his son and that the condition of these showed it had been recently killed, while that of the son is that he saw the appellant—who had a bag and cutlass—put the meat into the bag and on seeing witness he ran into the bush with it, that after chasing appellant he returned to the spot where he had seen him and found the head and skin which he took to his father—he also saw blood. He is corroborated by another witness while one Tugroo speaks to seeing the goat grazing near to appellant some short time before.

It is submitted by counsel that the goat might have died a natural death and that if even appellant killed it, there is no evidence to show that he did so wilfully.

The Magistrate believed the evidence adduced by the respondent and this was sufficient to warrant the conclusion arrived at by the Magistrate that the appellant had wilfully killed it.

Appeal is dismissed and the decision is confirmed. The respondent not having appeared no costs are granted.

M. J. BERKELEY, J.

Militia Orders.

BY COLONEL G. C. DE RINZY,
Commandant, British Guiana Militia.
11th April, 1911.

ARTILLERY.

1. The Artillery Company will assemble at Fort William Frederick at 8 p.m. on Thursday, the 13th April, 1911, and will remain in Camp until Monday, the 17th April, 1911.

ROUTE MARCH.

2. The Company will parade at Fort William Frederick at 8.30 p.m. for a Route March.
Dress:—Drill Order. Khaki.

DRESS.

3. Uniform, Equipment, etc., required for use in Camp, will be posted on the Notice Board at the Fort for the information of all concerned.

H. S. WALKER, Captain,
Adjutant, British Guiana Militia.

Registrar's Notices.

NOTICE is hereby given that Saturday next, the 15th April, 1911, being a Court holiday, no Transports or Mortgages will be passed on that day.

Georgetown, Demerary, this 11th day of April, 1911.

L. C. DALTON,
Registrar.

BRITISH GUIANA.—REGISTRAR'S OFFICE.

WHEREAS the following Accounts of Insolvent Estates have been rendered to this Office, viz., the Accounts and Vouchers of William Alstein Parker, Official Receiver of British Guiana, as Assignee of the Estate of Manoel Pestana, jnr., & Bros., for a period from 2nd July, 1910, to 31st December, 1911.

NOTICE is hereby given to all parties interested that the said Accounts and Vouchers will remain in this Office for the space of One Calendar Month from the 12th day of April, 1911, and all parties interested having objections to the said Accounts and Vouchers, must state the same in writing during Office hours within the said period of one month, after the expiration of which the said Accounts and Vouchers will be submitted to the Accountant of Court for examination and report.

Georgetown, Demerary, this 7th day of April, 1911.

L. C. DALTON,
Registrar.

REGISTRAR'S OFFICE,
British Guiana,
5th April, 1911.

In the matter of the application by William Henning, of Lahaina, Island of Maui, Hawaii Territory, United States of America, Sugar Boiler, for a patent for his invention for "Process of manufacturing Sugar."

I DO hereby intimate to all to whom it may concern that on the 31st day of March, 1911, I accepted a complete specification of the said invention by the said applicant, the said William Henning, and that any person may, within two months from the date of this advertisement of my acceptance of the said complete specification, give notice in writing at the Registrar's Office aforesaid of opposition to the grant of the said patent in terms of section 10 (1) of the Patents Ordinance, 1902.

L. C. DALTON,
Registrar.

Summary Summations.

BRITISH GUIANA.

COUNTIES OF DEMERARY AND ESSEQUEBO.

AT the request and instance of the Mahaica Canal Commissioners I, the undersigned Marshal, do hereby summon the proprietor or proprietors, representative or representatives of Plantation Orange Nassau, situate on the east coast of the county of Demerary, in the colony of British Guiana, to pay within six days to the Mahaica Canal Commissioners, through the Crown Solicitor of British Guiana, at his office in the Victoria Law Courts, Georgetown, the sum of $170 62 being the amounts expended on works on the days as set forth in the account hereto, under authority of the Governor-in-Council, on failure of the proprietor or proprietors to execute the same on proper notice being given, with interests and costs, on pain of law.

E. EDWARDS,
Marshal.

Demerary,
This 8th day of April, 1911.

PLN. ORANGE NASSAU.

To Mahaica Canal Commissioners, Dr.

1910.

To amounts paid for repairing canal dam at Plantation Orange Nassau under authority of the Governor-in-Council on failure of proprietor to execute same on proper notice being given, Ordinance No. 1 of 1888 as under:—	
October 14.—To amount paid for repairing canal dam at Pln. Orange Nassau ...	$ 36 48
October 28.—To amount paid for repairing canal dam at Pln. Orange Nassau ...	19 40
November 4.—To amount paid for repairing canal dam at Pln. Orange Nassau ...	114 74
	$ 170 62

Correct,
JAMES H. W. PARK,
Chairman, Mahaica Canal Commissioners.

15th February, 1911.
A true copy,
E. EDWARDS,
Marshal.

BRITISH GUIANA.

COUNTIES OF DEMERARY AND ESSEQUEBO.

AT the request and instance of the Mahaica Canal Commissioners, I, the undersigned Marshal, do hereby summon the proprietor or proprietors, representative or representatives of Plantation Greenfield, situate on the east sea coast of the county of Demerary, in the colony of British Guiana, to pay within six days to the Mahaica Canal Commissioners through the Crown Solicitor of British Guiana at his office in the Victoria Law Courts, Georgetown, the sum of $10 08, being the amount expended on works under the Authority of the Governor-in-Council, on failure of the proprietor or proprietors to execute the

Digitized by Google

same on proper notice being given, as per account hereto annexed, with interest and costs on pain of law.

E. EDWARDS,
Marshal.

Demerary,
this 8th day of April, 1911.

PLN. GREENFIELD.

To Mahaica Canal Commissioners, Dr.

Nov. 4th.	To amount paid for repairing Canal dam at Greenfield under authority of the Governor-in-Council, on failure of proprietor to execute same on proper notice being given, Ordinance No. 1 of 1888...	$10 08	$10 08

Correct,
JAMES H. W. PARK,
Chairman, Mahaica Canal Commissioners.
15th February, 1911.

A true Copy,
E. EDWARDS,
Marshal.

BRITISH GUIANA.

COUNTIES OF DEMERARA AND ESSEQUEBO.

AT the request and instance of the Colonial Civil Engineer of British Guiana, I, the undersigned Marshal, do hereby summon the proprietor or proprietors, representative or representatives of Plantation Greenfield, situate on the East Coast of the county of Demerary and colony of British Guiana, to pay within six days to the Colonial Civil Engineer of British Guiana through the Crown Solicitor of British Guiana at his office in the Victoria Law Courts, Georgetown, the sum of $105.07, being the amount due for Extraordinary Works done by the Colonial Civil Engineer for the East Demerara Sea Defence Commissioners under the East Demerara Sea Defences Ordinance, 1906, for the year 1910 to 1911, as per assessment and as set forth in the account hereto annexed, with costs on pain of law.

E. EDWARDS,
Marshal.

Demerary,
This 8th day of April, 1911.

East Demerara Sea Defences Ordinances, 1906.
The Proprietors,
PLANTATION GREENFIELD, E.C.
Dr. to the Colonial Civil Engineer.
(Extraordinary Works.)

1911.—Feb. 15. For Assessment on 553 acres for the year 1910-11 at 19 cents ...$ 105 07

Correct,
JAMES H. W. PARK,
Colonial Civil Engineer,
21st February, 1911.
E. & O. E.

A true copy,
E. EDWARDS,
Marshal.

BRITISH GUIANA.

COUNTIES OF DEMERARY AND ESSEQUIBO.

AT the request and instance of the Colonial Civil Engineer of British Guiana, I, the undersigned Marshal, do hereby summon the proprietor or proprietors, representative or representatives of Plantation Orange Nassau, situate on the east coast of the county of Demerary and colony of British Guiana, to pay within six days to the Colonial Civil Engineer of British Guiana, through the Crown Solicitor of British Guiana, at his office in the Victoria Law Courts, Georgetown, the sum of $77·33 being the amount due for extraordinary works done by the Colonial Civil Engineer for the East Demerara Sea Defence Commissioners under the East Demerara Sea Defences Ordinances, 1906, for the year 1910 to 1911, as per assessment, and as set forth in the account hereto annexed with costs on pain of law.

E. EDWARDS,
Marshal.

Demerary,
This 8th day of April, 1911.

East Demerara Sea Defence Ordinance, 1906.
THE PROPRIETOR PLN. ORANGE NASSAU.
Dr. to The Colonial Civil Engineer.
(Extraordinary Works.)

1911.
Feby. 15. For assessment on 407 acres for the year 1910-11 at 19 cents $77 33

Correct,
JAMES H. W. PARK,
Colonial Civil Engineer.
21st February, 1911.
(E. & O. E.)

A true Copy,
E. EDWARDS,
Marshal.

Official Receiver's Notices.

BRITISH GUIANA—IN THE SUPREME COURT.

In Insolvency No. 5 of 1911.

Re MOOLA SING, Debtor.

NOTICE is hereby given that on the petition of Luigi Psaila, the Official Receiver was by an Order of the Supreme Court, dated 31st March, 1911, constituted Interim Receiver of the property of the said Moola Sing, of Maryville, Leguan, debtor.

W. A. PARKER,
Official Receiver.

Dated 4th April, 1911.

BRITISH GUIANA.—IN THE SUPREME COURT.

In Insolvency No. 3 of 1911.

Re SAKULDEEP, Debtor.

NOTICE is hereby given that on a petition of William Fogarty, a Receiving Order against Sakuldeep, residing at Ann's Grove, East Coast, Demerara, and carrying on business at Clonbrook and Pln. Success, East Coast, Demerara, was made by the Supreme Court on the 8th day of April, 1911.

NOTE.—All debts due to the estate should be paid to me.

W. A. PARKER,
Official Receiver.

Dated 11th April, 1911.

BRITISH GUIANA.—IN THE SUPREME COURT.

In Insolvency No. 3 of 1911.

Re SAKULDEEP, Debtor.

NOTICE is hereby given that the first meeting of creditors in the above matter will be held on the 19th day of April, 1911, at my Office in Georgetown, at 12 o'clock, noon.

To entitle any creditor to vote thereat his proof must be lodged with me not later than 4 o'clock on the 18th day of April, 1911.

Forms of proxies can be obtained from this office.

The Public Examination of the debtor is fixed for Saturday, the 29th day of April, 1911, at Victoria Law Courts, at 10.30 o'clock in the forenoon.

W. A. PARKER,
Official Receiver,

Dated 11th April, 1911.

Customs Notice.

THE attention of importers and owners of warehoused goods is directed to the last paragraph in section 61 of the Tax Ordinance, 1911, which provides that on and after the 1st April next, all imported goods not duly entered for home use, warehousing or transhipment within fourteen days from the date of landing, and all goods not taken out of Bond for consumption in the colony within fourteen days from the date of payment of duty, shall be subject to treble the storage rates specified in the section aforementioned.

J. M. REID,
Comptroller of Customs.

Custom House, Georgetown,
28th March, 1911.

Digitized by Google

Board of Education Notice.

Georgetown, Demerara,
11th April, 1911.

THE following By-laws and Regulations made by the Board of Education, under the Board of Education Ordinance, 1910, on the 22nd day of March, 1911, are hereby published for general information.

By Order,

H. A. MATHEWS,
Secretary to the Board.

BOARD OF EDUCATION.

RULES FOR THE CONDUCT OF BUSINESS AND THE REGULATION OF PROCEEDINGS.

Meetings of the Board.

1.—(1.) An ordinary meeting of the Board for the despatch of business shall be held at least once in two months.

(2.) The time and place of the meetings shall be fixed by the Board.

(3.) Not less than five members of the Board shall form a quorum.

2.—(1.) A special meeting of the Board may be called at any time by the order of the Chairman.

(2.) A special meeting of the Board shall be called on the requisition in writing of any five members addressed to the Chairman. If the Chairman refuses or neglects within seven days to convene a meeting after the requisition has been presented to him, any five members may forthwith convene a meeting.

3. Every meeting of the Board shall be open to the public unless the Board otherwise directs.

4. The Board may, with the sanction of the Governor, grant such leave of absence as it thinks fit to any member.

Digitized by Google

5.—If a member is absent from three consecutive ordinary meetings of the Board or exceeds any period of leave of absence granted to him by the Board, the Secretary shall report the same to the Chairman who shall cause such absence to be reported to the authority appointing or nominating such members.

6. Except in case of urgency to be determined by the Chairman, notice of each meeting, other than a meeting fixed by adjournment specifying the time and place of the intended meeting and the business to be transacted, shall be given by the Secretary to each member at least five days before the day of the intended meeting.

Rules of Order and Debate at Meetings of the Board.

7.—(1.) Minutes of the proceedings of the Board shall be kept in an approved manner.

(2.) The names of the members present at any meeting, as well as those voting on each motion on which a division is taken, shall be recorded in the minutes so as to show whether each vote given was for or against the motion.

8.—(1.) The minutes of each meeting of the Board shall be read at the commencement or the business at the next succeeding meeting, and the question of their confirmation shall then be put.

(2.) No debate shall be allowed on such question except as to the accuracy of the minutes as a record of the business transacted at the previous meeting.

(3.) The minutes, when confirmed, shall be signed by the Chairman presiding.

9.—(1.) Unless the Board otherwise orders, all the business on the agenda at any meeting may be transacted without any formal motion made for that purpose.

(2.) If the Board orders that any matter shall be considered on a formal motion made for that purpose, or if any member desires to submit a motion on any matter, the following rules shall apply :—

(*a.*) The motion shall be reduced to writing and handed to the Secretary.

(*b.*) The Board may require that a motion shall not be considered unless notice of it has been given at a previous meeting or unless a member who desires to submit a motion on any matter at any meeting has given notice thereof in writing and forwarded the same to the Secretary at least seven days before the day of the meeting.

(*c.*) A motion when made shall not be further discussed unless it is seconded by some member other than the mover.

(*d.*) Any amendment may be proposed to a motion or to an amendment to a motion, but shall not be further discussed

Digitized by Google

unless it is seconded by some member other than the mover of the amendment.

(*e.*) A member shall not be entitled to speak, except by way of explanation, more than once on any motion : Provided that—

(i.) The mover of an original motion shall have the right of reply at the conclusion of the debate ; and

(ii.) Every amendment shall be regarded as a fresh motion ; and

(*f.*) On the conclusion of the debate, the question shall be put on the amendments, if any, in the inverse order to that in which they were moved, and, if all the amendments are lost, the original motion shall then be put.

10.—(1.) No member shall interrupt another when speaking except by rising to order.

(2.) A member rising to order shall simply direct attention to the point which he desires to bring to notice and submit it to the decision of the Chairman.

11. If two members rise to speak at the same time, the Chairman shall call upon one of them to address the Board.

12. Any motion which has been discussed and lost shall not be again brought up for consideration until the expiration of six months thereafter.

13. Any member, being in a minority on a division, may require that a protest in writing, handed by him to the Secretary at the same or the next succeeding meeting, be recorded on the minutes.

14. Any member who may alone dissent from any resolution or vote passed by the Board may require that his dissent be recorded on the minutes.

15. In any case of urgency, to be determined by the Chairman, any of the preceding rules of order and debate may, on motion duly made, without notice, be suspended for the purpose of accelerating business.

16. The Chairman shall be the sole judge of order at any meeting of the Board.

Appointment, Powers, and Duties of Committees.

17.—(1.) The Board may delegate to a Committee or Committees of its own body any of its powers and duties including the preliminary investigation and consideration of questions submitted to it by the Government.

(2.) Every such delegation shall be in writing and shall specify the powers of the Committee.

Digitized by Google

(3.) The Chairman of the Board shall be the Chairman of every such Committee.

(4.) The quorum and proceedings of Committees of the Board shall be such as the Board may direct.

Duties of Secretary.

18.—(1.) The Secretary of the Board shall be responsible for the conduct of all the correspondence of the Board, and all correspondence shall be laid by him before the Board.

(2.) The Secretary shall forward to the Chairman any documents which a member or members may desire to be so forwarded.

Made by the Board under Section 4 (3) *of the Board of Education Ordinance No.* 10 *of* 1910, *on the* 22*nd day of March*, 1911.

By Command,

H. A. MATHEWS,
Secretary.

Digitized by Google

Post Office Notices.

HOLIDAY ARRANGEMENTS.

POST OFFICE DEPARTMENT,
Georgetown, British Guiana,
11th April, 1911.

ON Friday and Monday, 14th and 17th April, instant (Public Holidays), the General Post Office will be open to the public for the sale of Stamps and Registration of letters from 6 a.m. to 8 a.m. City Branch Offices and District Offices will be open from 8 a.m. to 9 a.m. and from 4 p.m. to 5 p.m.

No Money Order, Postal Order or Savings Bank business will be transacted on these days, and there will be only one house-to-house delivery of letters.

Mails will be despatched and received as usual, except that there will be no mid-day East Coast nor afternoon East Coast and West Coast mails. On Saturday, 15th instant, mails for Berbice will leave Georgetown by the 7.30 a.m. and 4 p.m. trains, and mails from Berbice will leave Rosignol by the 6.55 a.m. and 3.30 p.m. trains.

A. W. SWAIN,
Postmaster General.

ROYAL MAIL ARRANGEMENTS.

MAILS for Europe, St. Michaels (Azores), the West Indies and New York by the R.M.S. "Berbice," will be closed at the General Post Office on Saturday, 15th April, at 7 p.m.

Letters for despatch by this Mail may be posted in City Street Boxes up to 6 p.m.

Postal matter will be registered at G.P.O. and at City Branch Offices up to 5 p.m.

Parcels received at G.P.O. and at City Branch Offices up to 4 p.m.

British Postal Orders may be purchased at the City Branch Offices any day (Sundays excepted) from 6.30 a.m. to 5.30 p.m. and at G.P.O. from 7 a.m. to 5 p.m.

Money Orders issued at G.P.O. and Cornhill Street up to 1 p.m.

Postal matter handed in at the G.P.O. counter will be received after closing of this Mail on payment of extra postage as follows:—

Ordinary postal matter within 30 minutes, 2 cents.
Ordinary postal matter within 60 minutes, 12 cents.
Ordinary letters only, from 2 p.m. to 4 p.m. on Sunday, 16th April, 24 cents.
Registered matter within 30 minutes after closing of Registered Mail, 4 cents.

COUNTRY MAILS will be forwarded to Georgetown, as follows:—

DEMERARA.—East Coast, by Train leaving Mahaica at 5.20 p.m.
DEMERARA.—West Coast, by Train leaving Greenwich Park at 4.25 p.m.
DEMERARA.—East Bank, by Carrier Tricycle leaving Grove at 2.05 p.m.
DEMERARA.—West Bank, by Carrier Tricycle leaving Wales at 1.50 p.m.
DEMERARA.—Upper River and Potaro District, by Steamer leaving Wismar at 8.30 a.m.
BERBICE.—By Train leaving Rosignol at 3.30 p.m.
ESSEQUEBO COAST, LEGUAN, AND WAKENAAM.—By Steamer leaving Onderneeming at noon.
ESSEQUEBO-BARTICA.—By Steamer leaving at 8 a.m. on 14th instant.
ESSEQUEBO, NORTH WESTERN DISTRICT.—By Steamer leaving Mt. Everard at 8 a.m. on 13th instant.

A. W. SWAIN,
Postmaster General.

General Post Office,
Georgetown, 11th April, 1911.

Licensing.

SPECIAL LICENSING MEETING.

WEST COAST JUDICIAL DISTRICT.

NOTICE is hereby given that a Special Licensing Meeting will be held at the Vreed-en-Hoop Court-room on Thursday, the 20th day of April, 1911, at 12 o'clock, noon, for the purpose of considering an application from William Choy for the transfer of the retail spirit licence held by him for premises situate at Goed Fortuin in the West Bank Fiscal District, to and in favour of Antonio Ferreira Cabral.

Justices of the Peace resident in the District are requested to attend at the time and place above-mentioned.

JOHN BRUMELL,
Stipendiary Magistrate.

Leonora,
7th April, 1911.

LICENSING MEETING.

GEORGETOWN JUDICIAL DISTRICT.

NOTICE is hereby given that a Special Licensing Meeting will be held in the Magistrate's Court Room, Georgetown, at 12, o'clock, noon, on Friday, the 21st day of April, 1911, for the purpose of considering the following applications for a certificate to obtain a Retail Spirit Shop Licence:—

No. 1. From Manoel De Freitas for premises at lot 68, Bourda;

No. 2. From Francisco Gonsalves, jnr., for premises at lot 37, Bourda.

Justices resident in the district are requested to attend at the time and place above-mentioned.

J. K. D. HILL,
Stipendiary Magistrate.

Georgetown,
10th April, 1911.

Municipal Notice.

TOWN HALL,
Georgetown, 11th April, 1911.

THE Mayor and Town Council will hold an open Court in the Town Hall, in the City of Georgetown, at 3 o'clock, p.m., on Monday, the 24th day of April, 1911, for the purpose of proceeding under the 22nd Section of the "Georgetown Town Council Ordinance, 1898," to revise the list of persons entitled to vote in the election of members of the Town Council of the City of Georgetown for the several Wards of the City.

Notice whereof is given for general information.

J. BARRINGTON WOOLFORD,
Town Clerk.

Revenue Notice.

WEST BANK FISCAL DISTRICT.

NOTICE is hereby given that the Office of the Commissary for the West Bank Fiscal District will be at Vreed-en-Hoop.

LLOYD DORNFORD,
Commissary of Taxation,
West Bank Fiscal District.

3rd April, 1911.

Electoral Notices.

ELECTORAL DISTRICT NO. 1.

WESTERN DIVISION OF THE COUNTY OF DEMERARA.

I, THE undersigned, duly appointed under the British Guiana Constitution Ordinance, 1891, Amendment Ordinance, 1909, to be Registering Officer for the Western Division of Electoral District No. 1 (County of Demerara), do hereby require every person in the said Division of the said Electoral District who may be entitled to vote at an election of a member of the Court of Policy or of a Financial Representative, to deliver or cause to be delivered to me, between the fifteenth day of April, and on or before the fifteenth day of May (both inclusive) of the present year, a notice of his claim to be registered as a voter, such notice to contain a full and sufficient description of his residence giving the number of lot and street in the village or town as the case may be.

But no person whose name is already on the Register of Voters in force under the said Ordinance for any Electoral Division or District shall be required to make any claim for registration so long as he retains the same qualification in respect of which he is registered.

Digitized by Google

The form prescribed by law on which such notice as aforesaid is to be given, as well as the form of notice of objection, &c., may be obtained from the police in charge of any Magistrate's Court-house within the abovenamed Division of Electoral District No. 1.

JOHN BRUMELL,
Registering Officer, Electoral District No. 1, Western Division, County of Demerara.

20th March, 1911.

ELECTORAL DISTRICT NO. 1.

EASTERN DIVISION OF THE COUNTY OF DEMERARA.

I, THE undersigned, duly appointed under the British Guiana Constitution Ordinance, 1891, and all subsequent amending Ordinances thereto, to be Registering Officer for the Eastern Division of Electoral District No. 1, County of Demerara, do hereby require every person in the said Division of the said Electoral District who may be entitled to vote at an election of a member of the Court of Policy or of a Financial Representative, to deliver to me between the 15th day of April, 1911, and on or before the 15th day of May, 1911 (both days inclusive), a notice of his claim to be registered as a Voter, such notice to contain Christian names and surname of such applicant and a full and sufficient description of his residence giving the number of lot and street in the village or town as the case may be.

But no person whose name is already on the Register of Voters in force under the said Ordinance for any Electoral Division or District shall be required to make any claims for registration so long as he retains the same qualification in respect of which he is required.

The form prescribed by law on which notice as aforesaid is to be given, as well as the form of notice of objection, &c., may be obtained from the Police in charge of any Magistrate's Court-house within the abovenamed Division of Electoral District No. 1.

E. A. BUGLE,
Registering Officer, Electoral District No. 1, Eastern Division, County of Demerara.

27th March, 1911.

ELECTORAL DISTRICT NO. 3.

THE COUNTY OF BERBICE (EXCLUSIVE OF THE TOWN OF NEW AMSTERDAM).

I, THE undersigned, duly appointed under the Constitution Ordinance of 1891, to be Registering Officer for Electoral District No. 3, being the County of Berbice (exclusive of the Town of New Amsterdam), do hereby require every person in the said Electoral District who may be entitled to vote at the election of a Member of the Court of Policy, or of a Financial Representative to deliver, or cause to be delivered, to me, between the 15th day of April, and the 15th day of May, 1911 (both inclusive), a notice of his claim to be registered as a Voter.

No person, whose name is already on the Register of Voters in force under the said Ordinance for any Electoral District or Division shall be required to make any claim for registration, so long as he retains the same qualification.

The Form prescribed by law on which notice as aforesaid is to be given, may be obtained on application from the police in charge of the Magistrate's Court-rooms within the abovenamed Electoral District No. 3.

WM. J. GILCHRIST,
Stipendiary Magistrate.
Registering Officer, Electoral District No. 3, County of Berbice (exclusive of the Town of New Amsterdam.)

New Amsterdam,
5th April, 1911.

ELECTORAL DISTRICT NO. 5, THE TOWN OF NEW AMSTERDAM.

I, THE undersigned, duly appointed under the Constitution Ordinance of 1891, to be Registering Officer for Electoral District No. 5, being the Town of New Amsterdam, do hereby require every person in the said Electoral District, who may be entitled to vote at an election of a member of the Court of Policy, or of a Financial Representative, to deliver or cause to be delivered to me, between the Fifteenth day of April and the Fifteenth day of May, 1911 (both inclusive), a notice of his claim to be Registered as a Voter.

No person whose name is already on the Register of Voters in force under the said Ordinance for the said Electoral District, shall be required to make any claim for registration so long as he retains the same qualification.

The form prescribed by law on which notice as aforesaid is to be given may be obtained on application from the police in charge of the Magistrate's Court Rooms within the abovenamed Electoral District No. 5.

E. R. ANSON,
Stipendiary Magistrate, Registering Officer, Electoral District No. 5, The Town of New Amsterdam.

New Amsterdam,
April 1st, 1911.

SOUTH EASTERN DIVISION OF ELECTORAL DISTRICT NO. 2, *I.E.* OF THE COUNTY OF ESSEQUEBO.

I, THE undersigned, duly appointed under the British Guiana Constitution Ordinance, 1891, to be Registering Officer of the above Electoral Division, do hereby require every person in the said Division who may be entitled to vote at the election of a member of the Court of Policy or of a Financial Representative, to deliver, or cause to be delivered, to me, on or before the fifteenth day of May of the present year, a notice, according to the Form contained in the First Schedule to the aforesaid Ordinance, of his claim to be registered as a Voter: Provided that no person whose name is placed upon the Register of Voters in force for any Electoral District or Division shall be required to make any claim for registration, so long as he retains the qualification in respect of which he is registered.

EDMUND J. MACQUARRIE,
Registering Officer Electoral District No. 2, South Eastern Division.

Public Works Department.

EAST COAST DEMERARA SEA DEFENCE ORDINANCE, 1906, SECTION 26.

THE Colonial Civil Engineer has, in accordance with the authority vested in him by section 20 of Ordinance 7 of 1906, assessed the proportion of the cost of Annually Recurrent Works, to be undertaken during the year 1st April, 1911 to 31st March, 1912, as approved by the Commissioners, in accordance with section 13 of the Ordinance, to be borne by the estates enumerated in the first schedule of the said Ordinance, at the rate of fifty-one and one-quarter cents (51¼ cts.)

2. The nett rates payable are as follows:—
   (*a.*) On Villages, represented by the Commissioner elected under clause 8 of the said Ordinance, sixteen and one-half cents (16½ cts.) for each acre of Land in the said Villages.
   (*b.*) On all other estates forty-five and three-quarter cents (45¾ cts.) for each acre of land contained therein.

R. J. SCOTT BUSHE,
Acting Colonial Civil Engineer.

Public Works Department,
April 6th, 1911,

Revenue Notices.

THE label to be used for cycles for hire or for private use for the financial year 1911-1912, is a thin metal disc 2⅛ inches in diameter; one side being plain metal and the other side enamelled in dark blue, with the number of the label surmounted by the letter "P" in white thereon.

Digitized by Google

2. Labels for licences for the half-year ending 30th September, 1911, will be in accordance with the foregoing description, but without the lower segment of the disc.

3. The label shall be affixed on the right or off side of each bicycle or other cycle, to the spindle of the front wheel and shall be held in place by the nut which secures the spindle to the fork end, in such manner and position that the blue enamelled surface and number shall face outwards and be easily seen and read, on the right hand side of such cycle.

4. In the event of a label being lost and another label being issued in place thereof, such other label is a metal plate 5 inches in length by 3½ in breadth, one side being plain metal and the other side enamelled blue with holes in top corners.

5. Such other cycle label shall be affixed to the back part of the saddle of the bicycle or other cycle, in such a manner, that the blue surface and number may be always seen and easily read.

6. The cycle label to be used by occasional cycles for the financial year 1911-1912, is a bright metal badge which shall be affixed to and carried on that part of the cycle known as the 'head" or "head socket." The labels are lettered "Cycle Occasional 1911-1912."

7. The cycle labels to be used by members of the Cycle Corps and on Government Cycles for the financial year 1911-1912, are bright metal badges which shall be affixed and carried on that part of the cycle known as the "head" or "head socket." The labels are lettered respectively, "Cycle Corps, British Guiana" and "Government Cycle, British Guiana."

8. Attention is directed to section 19 (4) of Ordinance 2 of 1861, which provides as follows:—

"Any Commissary of Taxation or Peace "Officer may seize any bicycle or other "cycle found in any place other than pri- "vate premises, and which has been used "without having affixed thereto as required "by law, a label issued for the current "financial year, and may remove and detain "the same until the person using the same "or suffering it to be used, has been pro- "ceeded against and the penalty, if any "incurred, has been duly paid or recovered "together with all costs of removal and "such costs of removal may be recovered, "if not paid, as if the same formed part of "the penalty which the offender has been "sentenced to pay."

H. A. CAMERON,
Chief Commissary.

Chief Commissary's Office,
Hadfield Street, Georgetown,
28th March, 1911.

NOTICE is hereby given that all Inland Revenue Licences issued during the financial year 1911-1912, by the several Commissaries of Taxation, will be printed in black ink on buff paper bearing a circular embossed stamped of the following description:—In a circle the words "Government, British Guiana" with the words "Inland Revenue 1911-1912" surmounted by a "Crown" in the centre.

H. A. CAMERON,
Chief Commissary.

Chief Commissary's Office,
Hadfield Street,
Georgetown,
28th March, 1911.

THE Dog Label for the financial year 1911-1912, which should be attached to the collar of the dog licensed, is a white metal badge consisting of a padlock shape, with the following words embossed thereon:—

B G
(number)
1911-1912.

2. Attention is drawn to section 10 of Ordinance 2 of 1861, which provides as follows:—

"Every dog found in any place other "than private premises without having "round its neck a collar or label issued by "a Commissary of Taxation for the current "financial year may be destroyed by any "Officer of Police, Town Constable or Rural "Constable."

H. A. CAMERON,
Chief Commissary.

Chief Commissary's Office,
Hadfield Street,
Georgetown,
28th March, 1911.

Local Government Board Notices.

IT is hereby notified that the Local Government Board has appointed Mr. F. A. Tross to be a Councillor of Cumberland Village Council.

W. E. BELLAMY,
Acting Secretary to the Board, and Inspector of Districts.

Local Government Board,
Georgetown, 10th April, 1911.

IT is hereby notified that the Local Government Board has appointed Mr. J. Thompson to be Chairman of Albouystown Village Council.

W. E. BELLAMY,
Acting Secretary to the Board, and Inspector of Districts.

Local Government Board,
Georgetown, 10th April, 1911.

IT is hereby notified that the Local Government Board has appointed Mr. F. B. Millar to be Chairman of Rose Hall Village Council.

W. E. BELLAMY,
Acting Secretary to the Board, and Inspector of Districts.

Local Government Board,
Georgetown, 10th April, 1911.

MEADOW BANK COUNTRY DISTRICT.

THE Local Authority of Meadow Bank Country District having prepared a Statement showing the property within that District to be appraised, and the value of such property as ascertained by the said Authority, notice is hereby given that the above-mentioned Statement can be seen at the residence of Mr. Francis Reece.

FRANCIS REECE,
Chairman, Local Authority of Meadow Bank Country District.

Meadow Bank,
East Bank, Demerara,
10th April, 1911.

Digitized by Google

Registrar's Notice.

BRITISH GUIANA.

STATEMENT shewing the names of persons convicted at the Session of the Supreme Court of British Guiana, sitting in the exercise in its Criminal Jurisdiction in and for the County of Demerary held on the Fourth day of April, Nineteen Hundred and Eleven, and following days, and the Offence, for which they were indicted and of which they were convicted, Date of Sentence, and Sentence passed on each of said persons respectively :—

Indictment No.	Name.	Offence for which Indicted.	Offence of which Convicted.	Date of Sentence.	Sentence.
10441	George Freeman *alias* Liverpool.	Larceny in a dwelling house to the value of $25.	Larceny in a dwelling house to the value of $25.	4th April, 1911.	Four (4) months imprisonment with hard labour.
10442	Lopez Mauricio ...	Breaking and entering a store and larceny.	Receiving stolen property.	,,	Two (2) years imprisonment with hard labour.
10443	Lallu	Felonious wounding	Unlawful wounding.	,,	Twelve (12) months imprisonment with hard labour.
10444	Mobabir ...	Carnally knowing a girl under 12 years of age.	Carnally knowing a girl under 12 years of age.	,,	Five (5) years Penal Servitude.
10445	Manoel deMattos ...	Larceny as a clerk and servant.	Larceny as a clerk and servant.	,,	Eighteen (18) months imprisonment with hard labour.
10446	Emanuel Drayton ...	Wounding with intent to murder.	Felonious wounding	,,	Eighteen (18) months imprisonment with hard labour.
10448	Emanuel Stoby ..	Escape from custody	Escape from custody	5th April, 1911.	Four (4) months imprisonment with hard labour.

Registrar's Office of British Guiana, Victoria Law Courts, Georgetown, Demerara, this 7th day of April, 1911.

L. C. DALTON,
Registrar.

General Register Office Notices.

IN accordance with section 14 of the Marriage Ordinance No. 25 of 1901, notice is hereby given of the appointment of the following Marriage Officers to the Ministerial Charge of the Registered Buildings hereinafter mentioned :—

Rev. F. C. Glasgow, *vice* Rev. Dr. J. E. London. (on leave.)
Post Chapel, Supply, Mahaica District.
Ebenezer Chapel, Ann's Grove, do.
Wilberforce Chapel, Victoria, do.
Rev. T. B. Glasgow, *vice* Rev. Dr. J. E. London, (on leave.)
McFarlane Memorial Chapel, Mora, West Coast Demerara District.
Benevolence Chapel, Stanleytown, West Bank, Demerara District.
Bethesda Chapel, Canal No. 2, do. do.
Potosi Chapel, Potosi, do. do.

J. E. GODFREY,
Registrar General.

General Register Office,
Victoria Law Courts,
Georgetown, Demerara,
7th April, 1911.

IN accordance with section 14 of the Marriage Ordinance No. 25 of 1901, notice is hereby given of the Postal address of the following Marriage Officer :—

Reverend T. M. White,
The Parsonage, Sandhills,
Berbice River.

J. E. GODFREY,
Registrar General.

General Register Office,
Victoria Law Courts,
Georgetown, Demerara,
6th April, 1911.

REFERRING to General Register Office Notice dated 17th June, 1910, published in the "Official Gazette" No. 54 of the 22nd June, 1910, notice is hereby given that the Venerable Archdeacon F. W. T. Elliot has returned to the Colony and resumed the Ministerial Charge of the Registered Building therein mentioned.

J. E. GODFREY,
Registrar General.

General Register Office,
Victoria Law Courts,
Georgetown, Demerara,
6th April, 1911.

Digitized by Google

Miscellaneous.

NOTICE.

MEDICAL DEPARTMENT.

AN examination of candidates desirous of qualifying as Nurse-Midwives will be held at the Public Hospital, Georgetown, on Friday and Saturday, the 21st and 22nd April, 1911, at 11 a.m.

Candidates must produce proof of having:—

1. Had six months' training at a recognised school.
2. Been present and assisted at not less than nine confinements under the supervision of a duly registered medical practitioner.
3. Attended the prescribed course of lectures.

The subjects of examination will be:—

1. Midwifery.
2. Care of newly-born infants and young children, and nursing generally.
3. Elementary Pharmacy.

There will be a written, a practical and an oral examination in above subjects. Any candidate who fails to pass will be required to undergo such further period of study as the examiners may direct.

Notice of intention to attend the examination must be given to the undersigned not later than the 7th April, 1911. Such notice must be accompanied by the certificates of training, etc.

C. M. BURTON,
Secretary, Medical Board,

Public Hospital, Georgetown,
17th March, 1911.

NOTICE.

MEDICAL DEPARTMENT.

IN accordance with Ordinance No. 4 of 1893, there will be exposed for sale by auction at the Public Hospital, Georgetown, on Saturday, 15th of April, 1911, at 12, noon, the following:—

1 pair silver-plated ear-rings.
2 brass finger-rings.

J. E. GODFREY,
Surgeon General.

Surgeon General's Office,
Georgetown, Demerara,
25th March, 1911.

THE BRITISH GUIANA MUTUAL FIRE INSURANCE COMPANY, LIMITED.

Directors:

JORGE CAMACHO, Chairman.
PAUL CRESSALL, JNR.
JOHN DUKE SMITH.
SAMUEL WEBB.
CHARLES JOHN MACQUARRIE.
PERCY CLAUD WIGHT.
GEORGE FREDERICK POWELL.
WILLIAM CUNNINGHAM.
FREDERICK JAMES BANKART.
HARRY CHATTERTON.
FRANCIS DIAS.
GEORGE RUSSELL GARNETT.

Secretary:
JOHN BOLLERS.

The above list comprising the Chairman, Directors and Secretary, is this day published in conformity with Section 57 of Ordinance No. 23 of 1910.

JOHN BOLLERS,
Secretary.

B. G. Mutual Buildings,
Georgetown, 8th April, 1911.

TOBACCO GROWING IN THE COLONY.

THE Committee, appointed by His Excellency the Governor to enquire into the question of tobacco growing and manufacture in the colony, asks that all persons who have had any experience in or have been in any way connected with the growing and manufacture of tobacco should submit to them in writing their views on the question generally.

The Committee also invite information under the following specific sub-heads:—

1. Quality of tobacco grown.
2. Yield per acre.
3. Cost of cultivation.

All replies should be sent before April 30th to the undersigned.

SECRETARY, TOBACCO COMMITTEE,
Department of Science and Agriculture.

LIST showing the number and description of all Strays impounded at the following Pounds in the Colony for the week ending Saturday, April 1, 1911, in accordance with section 14, Ordinance 1 of 1866.

Name of Pound.	When brought to the Pound.		Name of Party Bringing.	Name of Party Sending.	Place from whence Stray was sent.	Description of Animal.	Brand, Marks, Colour, &c., &c.	Remarks.
	Date.	Hour.						
ESSEQUEBO—								
Morawhanna	Nil	Nil	Nil	Nil	Nil	Nil	Nil	
Arakaka	Nil	Nil	Nil	Nil	Nil	Nil	Nil	

Digitized by Google

PUBLIC HOSPITALS.—BRITISH GUIANA.

RETURN FOR THE WEEK ENDING SATURDAY, 7TH JANUARY, 1911.

HOSPITAL AT	Remaining from last week.			Admitted.			Discharged recovered.			Discharged for other causes.			Died.			Remaining at the end of the week.			Out-patients.		
	M.	F.	T.	M.	F.	T.	M.	F.	T.	M.	F.	T.	M.	F.	T.	M.	F.	T.	M.	F.	T.
Georgetown ...	273	203	476	163	107	270	55	35	90	76	51	126	15	6	21	290	219	509	396	295	691
New Amsterdam ...	87	49	136	42	18	60	25	15	40	7	3	10	4	5	9	93	44	137	214	225	439
Suddie ...	37	28	65	12	8	20	1	3	4	4	8	12	5	...	5	39	25	64	43	29	72
Bartica ...	4	1	5	4	...	4	...	...	...	2	1	3	2	...	2	6	1	7	3	10	13
Morawhanna ...	7	2	9	1	2	3	1	1	2	1	1	2	...	...	...	6	2	8	33	7	40
Pomeroon ...	1	...	1	2	...	2	...	...	...	1	...	1	...	...	...	1	...	1	20	3	23
Arakaka ...	1	...	1	1	...	1	...	...	...	2	...	2	1	...	1	1	...	1	20	7	30
Total ...	410	283	693	225	135	360	82	54	136	91	63	154	27	11	38	435	290	725	642	576	1,218

PUBLIC ASYLUMS.

Lunatic Asylum ...	472	293	765	...	1	1	...	...	...	...	...	...	1	...	1	471	294	765	...	...	...
Leper Asylum ...	302	131	433	1	1	2	...	...	...	...	...	...	1	...	1	302	132	434	...	...	...
Total ...	774	424	1,198	1	2	3	...	...	...	...	...	...	2	...	2	773	426	1,199	...	...	...

PUBLIC DISPENSARIES.

DISPENSARIES AT	OUT-PATIENTS.		
	M.	F.	T.
Georgetown No. 1 ...	...	...	...
Do. No. 2 ...	...	...	...
Do. No. 3 ...	...	...	...
Medical Station, Albouy's Town ...	...	...	...
Demerara River ...	...	...	...
Berbice do. ...	...	...	...
Upper Pomeroon River ...	...	...	...
Lower Pomeroon River ...	...	...	...
Moruca ...	...	...	...
Total ...	...	...	...
	15	36	51
	20	40	60
	24	28	52
	36	42	78
	4	3	7
	10	3	13
	5	5	10
	18	10	28
	15	15	30
	147	182	329

J. E. GODFREY,
Surgeon General.

Digitized by Google

NOTICE.

MAHAICA TRADING COMPANY, LIMITED.
(IN LIQUIDATION.)

A MEETING of the Shareholders of the above Company will be held on Monday, 8th May, next, at 8 a.m., at the office of Walter Bagot & Co., for the purpose of receiving the Liquidator's Statements.

PERCY C. WIGHT,
Liquidator.

6th April, 1911.

NOTICE.

Georgetown, 8th April, 1911.

IN accordance with Section No. 10, Ordinance No. 12 of 1884, I hereby summon a District Meeting of the Proprietors in the Montrose District, as described in Schedule to the said Ordinance, to be held at the Office of the East Demerara Water Supply Commissioners, Lot 2, Croal Street, Stabroek, Georgetown, on Tuesday, 18th April, 1911, at 12, noon, for the purpose of electing a Commissioner for the said District.

R. G. DUNCAN.

NOTICE.

MEDICAL DEPARTMENT.

RETURN OF PROPERTY OF PATIENTS DYING INTESTATE IN A PUBLIC INSTITUTION, AS PROVIDED FOR BY SECTION 3 OF ORDINANCE NO. 4 OF 1893.

Public Lunatic Asylum.

Name.	Residence.	Died.	Amount.	Property.
Joseph Glasgow ...	Buxton Village, E. C., Demerara.	5.1.1911 ...	$8 0 24	For sale of 1 pair of silver links.
			08	For sale of 1 pair of silver studs.
			01	Church and Poor.
			33	

Q. B. De FREITAS,
Medical Superintendent.

7th March, 1911.

GEORGETOWN, DEMERARA.—Printed and Published every *Wednesday and Saturday*, and on such Extraordinary Days as may be directed by His Excellency the Governor, by "The Argosy" Company, Limited, at their Office, Lot 35, Water Street Robb's Town. Subscription—Four Dollars per annum; Single Copies, 4 Cents each.—Wednesday, 12th April, 1911.

Digitized by Google

Vol. XXXIII. No. 31.

989

The Official Gazette
OF BRITISH GUIANA.

Published by Authority of His Excellency the Governor.

GEORGETOWN, SATURDAY, APRIL 15TH, 1911.

Government Notice.

GOVERNMENT SECRETARY'S OFFICE,
Georgetown, Demerara,
143. 31st March, 1911.

IN pursuance of section 128 of the Georgetown Town Council Ordinance, 1898, the Report of the Mayor and Town Council of the City of Georgetown for the year 1910, and the Estimate of Ways and Means for the current year, which have been laid before the Governor, are hereby published for general information.

By Command,

CHARLES T. COX,
Government Secretary.

To His Excellency Sir Frederic Mitchell Hodgson, K.C.M.G., Governor and Commander-in-Chief in and over the Colony of British Guiana, Vice-Admiral and Ordinary of the same, &c., &c., &c.

The Report of the Mayor and Town Council of the City of Georgetown respectfully sheweth—

That your Reporters in accordance with the provisions of the Georgetown Town Council Ordinance, 1898, have now the honour to transmit herewith for the information of Your Excellency the accounts of the Corporation for the year 1910 as follow:—

Statements A and B—Showing the funds of the Mayor and Town Council and the administration thereof from the 1st January to the 31st December, 1910, the former Statement comprising the sums voted and the actual sums expended, and the latter showing the estimated Ways and Means for the year 1910, and the actual yield of the items for the year.

Statement C—Is a recapitulation of Statements A and B.

Statement D—Cash Account of the Corporation for the year 1910.

Statement E—Showing the amount spent on account of Loan Bonds issued under Ordinance No. 1 of 1896, incorporated in Ordinance No. 25 of 1898.

Statement F—Is the Balance Sheet of the Corporation for the year ending 31st December, 1910.

Digitized by Google

The Estimate for the current year now submitted to Your Excellency amounts to $274,508 38. In it provision has been made for the requirements of the City, and for the re payment of instalments of loans, and interest on unpaid Capital falling due during 1911.

A Statement of the Ways and Means to meet such Estimate of $274,508 38, is herewith also submitted to Your Excellency.

All of which is respectfully submitted.

L.S.

(Signed) PHILIP NAT. BROWNE, Mayor.

do. J. BARRINGTON WOOLFORD, Town Clerk.

Georgetown, 14th March, 1911.

Digitized by Google

STATEMENT

OF THE FUNDS OF THE CITY OF GEORGETOWN AND THE ADMINISTRATION THEREOF BY THE MAYOR AND TOWN COUNCIL OF SAID CITY, BETWEEN THE 1ST JANUARY, 1910, AND THE 31ST DECEMBER, 1910, VIZ.:—

A.

ITEMS.	Sums Voted.		Sums Expended.		Unspent Balance.	Excess of Expenditure.	REMARKS.
		Total.		Total.			
BONDS REDEEMABLE—							
EAST DEMERARA WATER SUPPLY LOANS—							
(Ord. 12, 1884, Schedule III.)							
Portion due 31st Decr., 1910		$ 445 90					
(Ord. 12, 1884, Schedule IV.)							
Portion due 31st Decr., 1910		297 56					
(Ord. 9, 1886.)							
Portion due 30th June, 1910		62 94					
(Ord. 5, 1890.)							
Portion due 31st Decr., 1910		114 00					
Portion due 31st Decr., 1910		28 57					
Portion due 31st Decr., 1910		28 57					
Portion due 31st Decr., 1910		28 57					
NEW IMPROVEMENT LOAN—							
(Ord. 3 of 1888, now 25 of 1898, Sec. 180.)							
Portion due 30th June, 1910		12,000 00					
LOAN BONDS—							
(Ord. 1, 1896, and 25, 1898.)							
Portions due 1st October, 1910 ...		18,100 00	$ 31,106 11		$ 31,106 11		
INTEREST ACCOUNT—							
EAST DEMERARA WATER SUPPLY LOANS—							
(Ord. 12, 1884, Schedule III.)							
On $2,675 45 for 6 months to 30th June	$ 56 85						
On $2,675 45 for 6 months to 31st Decr.	56 85						
(Ord 12, 1884, Schedule IV.)							
On $1,785 42 for 6 months to 30th June	37 94						
On $1,785 42 for 6 months to 31st Decr.	37 94						
(Ord. 9, 1886.)							
On $1,196 01 for 6 months to 30th June	25 42						
On $1,133 07 for 6 months to 31st Decr.	24 08						
(Ord. 5, 1890.)							
On $570 00 for 6 months to 30th June	12 11						
On $570 00 for 6 months to 31st Decr.	12 11						
On $285 70 for 6 months to 30th June	6 07						
On $285 70 for 6 months to 31st Decr.	6 07						
On $342 84 for 6 months to 30th June	7 29						
On $342 84 for 6 months to 31st Decr.	7 29						
On $428 55 for 6 months to 30th June	9 11						
On $428 55 for 6 months to 31st Decr.	9 11						
		308 24		$ 308 24			
NEW IMPROVEMENT LOAN—							
(Ord. 3, 1888, now Ord. 25, 1898, Sec. 180.)							
On $36,000 00 for 6 months to 30th June	810 00						
On $24,000 00 for 6 months to 31st Decr.	540 00						
		1,350 00		1,350 00			
LOAN BONDS—							
(Ord. 1 1896, now 25, 1898.)							
On $256,000 00 for 6 months to 1st April	5,120 00						
On $256,000 00 for 6 months to 1st Octr.	5,120 00						
On $11,000 00 for 6 months to 1st April	192 50						
On $11,000 00 for 6 months to 1st Octr.	192 50	10,625 00	12,283 24	10,625 00			
On overdrafts B. G. Bank	...			834 42	13,117 66	834 42	Could not be estimated.
Carried forward	$ ...		$ 43,389 35		$ 44,223 77	$ 834 42	

Digitized by Google

STATEMENT A.—(CONTINUED.)

ITEMS.	Sums Voted.	Total.	Sums Expended.	Total.	Unspent Balance.	Excess of Expenditure.	REMARKS.
Brought forward	$	$ 43,389 35	$	$ 44,223 77	$	$ 834 42	
CONSTABULARY—							
1 Sergeant	480 00		480 00				
1 Corporal	300 00		300 00				
1 Constable at Cumingsburg Market.	300 00		300 00				
5 Market Constables	1,300 00		1,296 38				
9 Ordinary Constables	1,944 00	4,324 00	1,899 30				
UNIFORMS—							
18 Sets Uniforms (including Constable at Abattoir)		378 00	383 31		43 01		
		4,702 00		4,658 99			
FIRE BRIGADE—							
PERSONAL EMOLUMENTS—							
1 Superintendent	960 00						
4 Inspectors of Police	1,440 00						
1 Engineer	600 00						
1 Assistant Engineer	432 00						
1 Sergeant-Major...	600 00						
1 Sergeant	432 00						
4 Corporals	1,344 00						
6 1st Class Privates	1,728 00						
6 2nd Class Privates	1,440 00						
32 3rd Class Privates	6,912 00		16,319 00				
2 Supernumerary Constables ...	480 00	16,368 00					
ALLOWANCES—							
House provided by Council for Superintendent—Rent	480 00		480 00				
N.C. Officers and Men	2,160 00	2,640 00	2,160 00				
SUNDRIES—							
Fire alarm Boxes	480 00		5 04				Freight returning sample Box and fittings.
Rental of Fire Stations	720 00		720 00				
Repairs to Engines and Painting ...	300 00		142 24				
Firewood and Coals	75 00		65 46				
Implements, Hose Reels, &c. ...	1,200 00		651 03				
Waste, Bathbrick, &c.	80 00		93 41				
Rental of Telephone	314 00		314 38				
Keep of Horses and Grooms' Wages	1,300 00		1,185 31				
Purchase and Repairs to Harness....	80 00		69 28				
Housing of Fire Brigade Implements	475 00		475 00				
Contingencies	240 00		* 395 28				* Cost of Hose Reel Sheds Louisa Row amounted to $55.10 authorized 14. 2. 10.
Veterinary Surgeon	120 00	5,384 00	120 00				
STEAM FLOATING ENGINE—							
1 Engineer	480 00						
2 Firemen...	540 00		900 00				
2 Deckmen	360 00						
Firewood and Coals	100 00		102 67				
Oil, Waste, Bathbrick, &c.... ...	80 00		24 64				
Miscellaneous	80 00		57 22				
Docking charges	200 00		288 71				Authorized 12.12.10.
Implements, Hose, &c.	500 00		287 18				
Insurance...	126 00		126 00				
Periodic Inspection "Vesta", Town Engines, &c.	240 00	2,706 00	240 00				
		27,098 00		25,221 85	1,876 15		
FLUSHING SCHEME—KINGSTON							
Pay of Ranger		146 00	146 00				Excess passed 14.11.10.
Concrete Walls for Stop-off ...		250 00	268 61				
Contingencies, Weeding, &c. ...		50 00					
Repairing and Painting Watch House		50 00	40 77				
		496 00		455 38	40 62		
LIGHTING THE STREETS OF THE CITY—							
168 Arc and 116 Incandescent Lamps		17,881 50		17,879 46	2 04		
LAW EXPENSES—							
Annual retainer to Legal Adviser ...		240 00	240 00				Including cost of witnesses in several cases. * Authorized 14. 11. 10. Excess passed 28.12.10.
Occasional Legal assistance ...		100 00	53 32				
Cost in action, Farrell vs. Town Clerk		...	* 150 46			103 78	
		340 00		443 78			
LOCAL SANITARY AUTHORITY—							
Lime and other Disinfectants ...		1,200 00	1,040 65				
Printing Books, Notices, &c. ...		100 00	114 46				
Incidental Expenses—"Clayton Fumigator"		25 00	2 88				
Incidental expenses under Food and Drugs Ordinance		25 00	14 48				
Probable cost 4 doz. Orderly Bins ...		150 00	142 22				
		1,500 00		1,314 69	185 31		
Carried forward	$	$ 95,406 85		$ 94,197 92	$ 2,147 13	$ 938 20	

Digitized by Google

STATEMENT A.—(CONTINUED.)

ITEMS.	Sums Voted.	Total.		Sums Expended.	Total.	Unspent Balance.	Excess of Expenditure.	REMARKS.
Brought forward	$	$	$ 95,406 85	$	$ 94,197 92	$ 2,147 13	$ 938 20	
LABOUR AND SANITARY SUPERINTENDENCE—								
SALARIES—								
Medical Officer of Health, 6 months at $60	360 00			360 00				
Idem under new scheme, 6 months at £900 per annum	} 2,400 00			1,461 00				On half pay from 4 Sep., 1910.
Travelling Allowance, 6 months at £100 per annum								
Government paying Moiety—£500 6 months								
Veterinary Surgeon	1,320 00			1,320 00				
8 Overseers and 4 Sub-Sanitary Officers	6,780 00	10,860 00		6,780 00				
Acting Health Officer of the City ...				325 16				Authorized 19.7.10.
Microscope and other Scientific Apparatus for M.O.H.		480 00		* 47 00				*Office Furniture, Authorized 27.6.10.
Rent of Office for M.O. of Health (2 months)				40 00				
LABOUR—								
10 Foremen of Gangs	2,080 00							
District Labour of 10 Gangs ...	13,000 00			14,885 54				
1 Cart Foreman	208 00							
7 Men attending Stone Carts ...	940 80			1,046 02				
16 Men and 16 Boys attending Rubbish Carts	3,525 12	19,753 92		2,818 34				
CART HIRE—								
7 Stone Carts, Mules, &c.	2,450 00			2,352 17				
16 Rubbish Carts. Mules, &c. ...	6,120 00	8,570 00		6,061 47				
IMPLEMENTS—								
Wheelbarrows, Picks, &c.		500 00	40,163 92	632 67	38,129 37	2,034 55		
LE REPENTIR AND BOURDA CEMETERIES.—								
LE REPENTIR—								
Pay of Sexton	1,320 00			1,320 00				
Pay of Foreman	420 00	1,740 00		420 00				
LABOUR—								
Digging	440 00			440 00				
Weeding	2,540 00			2,690 24				Excess authorized 14.11.10.
Marking off Grave Spaces	1,420 00			1,345 46				
Grave Diggers	1,100 00			1,211 32				
Receiving Corpses from Hospital ...	120 00	5,620 00		120 00				
Roads and Bridges, &c., Upkeep ...	1,000 00			1,000 75				
Repairs, &c., Gates and Bridges ...	200 00	1,200 00		205 54				
Implements, Stationery, etc. ...		50 00		53 75				
Greenheart, for Paals... ...		40 00		37 50				
Repairs to Shelters		25 00		23 49				
		8,675 00			8,869 55		194 55	
Refund cost of Tablet fee				1 50				
BOURDA—								
Keeping grounds in order		225 00	8,900 00		258 36		33 36	Excess authorized 14.11.10.
MAYOR OF GEORGETOWN—								
Annual Vote at his disposal ...			1,000 00		1,000 00			
MARKETS & CONNECTIONS—								
STABROEK MARKET—								
Clerk of Markets	1,800 00			1,800 00				
Assistant ditto	720 00			738 75				$18.75 extra paid during acting appointments, authorized 11 Apl., 1910.
Stelling Check Clerk	420 00			420 00				
2 Night Watchmen	240 00	3,180 00		235 00				
Junior Clerk				60 00				Authorized 28 Nov., 1910.
SCAVENGING—								
Head Scavenger	180 00							
5 Scavengers	728 00			865 76				
Occasional extra Scavenging ...	100 00			96 32				
Carting away Rubbish	180 00	1,188 00		180 00				
SUPPLIES—								
Implements, Disinfectants, &c., &c...	300 00			375 80				
Repairs to Stalls, Fittings, &c. ...	300 00			278 44				Excess passed 28.12.10.
Extending Northern Stelling for Fish Market	1,200 00			899 28				
General repairs to Structure, &c. ...	300 00			118 36				
Winding Clock and keeping in order.	51 00	2,151 00		51 00				
LIGHTING—								
Lighting with Electricity		828 00		828 00				
Carried forward	$	$ 7,347 00	$ 145,470 77	$ 6,946 71	$ 142,455 20	$ 4,181 68	$ 1,166 11	

Digitized by Google

STATEMENT A.—(CONTINUED.)

ITEMS.	Sums Voted.	Total.		Sums Expended.	Total.		Unspent Balance.	Excess of Expenditure.	REMARKS.
Brought forward	$	$ 7,347 00	$ 145,470 77	$ 6,946 71	$ 142,455 20		$ 4,181 68	$ 1,166 11	
BOURDA MARKET—									
Watchman and Scavenger (2 men) ...	264 00			246 20					
Incidental Expenses, &c.	100 00			93 09					
Repairs, Painting, &c.	50 00			19 95					
Sanitary service	24 00			24 00					
Winding Clock and keeping in order..	20 00	458 00		20 00					
CUMINGSBURG MARKET—									
Watchman and Scavenger (2 men) ...	250 00			225 00					
Incidental Expenses, &c.	100 00			79 67					
Repairs and Painting, &c.... ...	50 00			77 44					
Sanitary Service	36 00	436 00		36 00					
Acting Watchman...				18 00					Authorized 10.1.10.
ABATTOIR—									
Constable in charge	420 00			420 00					
Watchmen and Scavengers... ...	350 00			463 20					Excess passed 14.11.10.
Lighting with Electricity	269 50			316 92					
Official Slaughterers	143 00			64 00					
2 Humane Killers and Cartridges ...	200 00			64 74					
Repairs to Stelling, etc.	400 00			248 04					
Supplies	100 00			178 09					Excess passed 14.11.10.
Cattle Conveyance, &c.	100 00	1,982 50		76 49					
Moiety of Inspecting Fees under By-law, passed 22.3.10				7 87					
POUND—									
Watchman	144 00			144 00					
Incidental Expenses	25 00	169 00							
LICENCES TO GOVERNMENT—									
In lieu of Stall Licences:—									
Stabroek Market	200 00								
Cumingsburg Market	30 00								
Bourda Market	30 00	260 00	10,652 50	260 00	10,029 41		623 09		
NIGHT SOIL CONSERVANCY—									
WERK-EN-RUST SPECIAL DISTRICT AND PRIVATE SERVICES.									
Labour collecting, &c.	1,352 00			1,300 00					
Mule Hire...	1,284 00			1,277 50					
Repairs, Working Plant	300 00			460 96					Excess passed 14.11.10.
Supplies—Oils, Disinfectants, &c. ...	50 00			33 44					
Reconstructing and renewing Closets, etc.	400 00	3,386 00		454 11					
GOVERNMENT INSTITUTIONS—									
Labour collecting, &c.	2,912 00			2,886 00					
Mule Hire...	2,580 00			2,555 00					
Repairs Working Plant	600 00			695 98					Excess passed 14.11.10.
Supplies—Oil, Disinfectants, &c. ...	150 00	6,242 00		82 81					
ODORLESS EXCAVATOR—									
Pay of Overseer in Charge	540 00			540 00					
Expenses including Mule hire and attendance	6,000 00			5,760 46					
Renewing Vans, Hose, etc. ...	2,000 00	8,540 00		2,105 92					
Compensation for damage by bursting of Hose				3 00					
Refund of Fee				1 00					
KINGSTON RECEIVING SHED—									
Day and Night Watchmen ...	262 80			246 16					
Lighting with Electricity	75 00			75 07					
Supplies, &c.	50 00			2 28					
Repairs	350 00	737 80	18,905 80	427 34	18,907 03			1 23	Excess passed 14.11.10.
PAVEMENTS—									
Renewals and Repairs			500 00		179 28		320 72		
PENSIONS—									
Retired Town Constable Blackmore.			86 40	86 40					
,, Town Supt. L. M. Hill ...				300 00	386 40			300 00	See Minutes of Council 27.6.10. fixing allowance.
PUBLIC STELLINGS—									
Renewals and repairs		800 00							
Painting Cranes and Handrails ...		50 00	850 00		721 54		128 46		
PUBLIC CONVENIENCES—									
TOWN TANKS—									
Pay of 13 Tank keepers	468 00			468 00					
Repairs to Gutters and Sheds, etc...	200 00	668 00		56 73					
Carried forward	$	$ 668 00	$ 176,465 47	$ 524 73	$ 172,678 86		$ 5,253 95	$ 1,467 34	

Digitized by Google

STATEMENT A.—(CONTINUED.)

ITEMS.	Sums Voted.	Total.	Sums Expended.	Total.	Unspent Balance.	Excess of Expenditure.	REMARKS.
Brought forward	$	$ 668 00 $ 176,465 47	$ 524 73	$ 172,678 86	$ 5,253 95	$ 1,467 34	
PUBLIC CONVENIENCIES—(Continued.)							
FREE BATHING HOUSES...							
Pay of 4 Watchmen...	467 20		466 72				
Repairs, Painting, &c.	200 00	667 20	129 72				
WASH HOUSES—							
Repairs to Buildings, &c.		50 00	1 80				
STREET NAMES, LOT NUMBERS, &c.							See Resolution for numbering Lots. Minutes of Council 25. 4. 10.
Renewing where necessary ...		100 00	79 78				
DRINKING FOUNTAINS AND FREE TAPS—							
Maintenance of Forshaw Memorial Clock	24 00		24 00				
Lighting with Electricity do. ...	60 00		52 53				
Repairing Services, New Cocks, &c.	250 00	334 00	240 05				
URINALS—							
Renewing Services, Painting, &c. ...		50 00	43 13				
BANDSTANDS—							
Painting Queen Victoria Memorial Bandstand at Seawall		40 00	38 33				
CARNEGIE FREE PUBLIC LIBRARY—							
Moiety of annual charge for Maintenance		1,680 00 3,589 20	1,680 00	3,280 79	308 41		
PUBLIC RECREATION GROUNDS—							
PROMENADE GARDENS—							
Supervision	240 00		240 00				
Night Watchman	132 00		132 00				
Labour	1,100 00		1,105 74				
Shell, &c., ...	200 00		192 00				
Plants and Seeds	50 00		12 38				
Flower Pots, Tubs, Baskets, &c. ...	50 00		22 16				
Hose, Tools, Water Services, &c., ...	200 00		182 61				
Repairs to Fern Houses ...	100 00		...				
Repairs and painting Garden Seats..	100 00		101 42				
Lighting for Concerts, &c.	75 00		14 54				
Constables for ditto	75 00	2,322 00	5 84				
Refund proportion, Cost of Light ...			3 00				
PARADE GROUND—							
Mowing, digging drains, &c. ...		50 00	23 93				
COMPANY PATH GARDENS—							
Labour, &c.		250 00	241 55				
RUSSELL MEMORIAL—							
Attending Plants, &c.		25 00	21 43				
MARKET SQUARES—							
Attending plants		50 00	43 20				
STREET PLANTS—			292 83				
Attending Street Trees	250 00						Including $48 Cutting trees specially authorized 8.8.10.
Spars, Cordage, &c.	10 00	260 00 2,957 00					
QUEEN VICTORIA AVENUE—			7 57	2,642 20	314 80		
Repairing and renewing Guard Posts							
PRINTING, STATIONERY & ADVERTISING—							
Probable cost		1,500 00		1,674 19		174 19	Excess passed on 14.11. 1910.
REFUSE DESTRUCTOR—							
Clerk in Charge		480 00	480 00				
Pay of Watchman...		124 80	129 40				
Working Expenses...		1,400 00	1,326 00				
Supplies and Incidentals		50 00	36 94				
General Repairs		250 00 2,304 80	232 65	2,204 99	99 81		
Carried forward	$	$ 186,816 47		$ 182,481 03	$ 5,976 97	$ 1,641 53	

Digitized by Google

STATEMENT A.—(CONTINUED.)

ITEMS.	Sums Voted.		Total.	Sums Expended.	Total.	Unspent Balance.	Excess of Expenditure.	REMARKS.
Brought forward	$	$	$ 186,816 47	$	$ 182,481 03	$ 5,976 97	$ 1,641 53	
SALARIES—								The differences in Salaries have been caused by the death of Town Clerk in March and new appointment in July; acting appointments from April to June authorized 11.4.10., retirement of Town Supt. at 30 Sept. and appointment of Asst. Town Supt. to the post. Excess passed 14.11.10.
Town Clerk	3,840 00			2,760 00				
Accountant	1,680 00			1,592 50				
Second Clerk	1,080 00			1,053 75				
Third Clerk	900 00			837 50				
Fourth Clerk	240 00			164 59				
Messenger, Town Clerk's Office ...	360 00	8,100 00		360 00				
Town Superintendent	3,840 00			3,360 00				
Assistant ditto.	1,320 00			990 00				
Carriage allowance—personal to Mr. Thomas	144 00			108 00				
Chief Clerk Town Suptdt's Office ..	600 00			582 50				
Second Clerk do. ...	480 00			447 50				
Messenger do. ...	270 00	6,654 00		270 00				
Two Auditors		480 00	15,234 00	480 00	13,006 34	2,227 66		
SLUICES AND MAIN DRAINAGE—								
Pay of 3 Koker Watchmen ...	438 00			442 16				
General Repairs	200 00	638 00		280 48				
Jetting High Street Trench ...		100 00		102 03				
DRAINING ENGINE DEPOT—								
Working Expenses and Attendants...	100 00			28 52				
Repairs and Incidentals	100 00	200 00						
SUB-MAIN DRAINS—								
Renewing alley gates and fencing ...		200 00	1,138 00	122 38	975 57	162 43		
STONE DEPOT—								
Road Material	15,000 00			15,014 29				
Labour	4,000 00	19,000 00		3,791 63				
Engineer and Foreman	480 00			480 00				
Engine Driver	268 80			102 32				
Watchman	146 00	894 80		140 00				Excess passed 14.11.10.
Supplies—Fuel, Oil, &c.	550 00			694 73				
New Wearing parts, &c.	500 00			558 49				,, ,,
General Repairs ...	300 00	1,350 00		197 49				
STEAM ROAD ROLLER—								
Working Expenses ...	1,200 00			907 34				
General Repairs ...	200 00	1,400 00	22,644 80	195 18	22,081 47	563 33		
STREET DRAINS AND GUTTERS—								
1,180 ft. Cumings St., N.C., west side	1,000 00			986 11				Excess passed 14.11.10.
250 ft. Lamaha St., Colonial Hospital	150 00	1,150 00		176 84				
General repairs to old drains, &c. ...		250 00	1,400 00	226 84	1,389 79	10 21		
TELEPHONES—								
Hire for the year			216 00		216 00			
TOWN HALL—								
Pay of Warden	300 00			300 00				
Current Expenses	150 00			111 40				
Reflooring Basement	300 00			285 77				
General repairs to structure, &c. ...	250 00	1,000 00		211 89				
Insurance Premiums		405 00		405 00				
ORGAN EXPENSES...								
City Organist	100 00			100 00				
Recitals and Incidentals	200 00			259 90				
Constables, attendance	75 00	375 00		66 88				See Statement B for Recital Tickets.
CENTRAL FIRE STATION—								
Cost of Concrete Apron	55 00			22 32				
Painting and repairs to Stalls, &c. ...	100 00	155 00		61 90				
RESIDENCE SUPT. FIRE ENGINE.								
Proportion of balance cost of erection (1st year)	497 53			497 53				
Incidental Expenses, &c.	50 00	547 53		27 66				
Cost of Lighting				* 43 13				*Refunded by Supt., as per Statement B.
GROUNDS—								
Keeping in order, &c.	200 00			163 88				
Repairs Bath Rooms, &c.	50 00			24 79				
Sanitary Services	75 00	325 00	2,807 53	72 00				
Refunded for hire of Hall				14 68	2,668 73	138 80		
Carried forward ...		$	$ 230,256 80		$ 222,818 93	$ 9,079 40	$ 1,641 53	

Digitized by Google

STATEMENT A.—(CONTINUED.)

ITEMS.	Sums Voted.		Total.	Sums Expended.		Total.	Unspent Balance.	Excess of Expenditure.	REMARKS.
Brought forward	$	$	$ 230,256 80	$		$ 222,818 93	$ 9,079 40	$ 1,641 53	
TUNNELS AND BRIDGES—									
IRON—									
Painting and Incidentals		100 00			59 33				
BRICK AND CONCRETE—									
General repairs		250 00			54 18				
PIPE CONNECTIONS—									
Substituting for decayed Box Tunnels		100 00			85 17				
WOODEN—									
General renewals and repairs ...	750 00				696 82				
Painting hand-rails	200 00	950 00	1,400 00		157 03				
Reconstructing Bridge at Water and Princes Streets					580 46	1,632 99		232 99	Special vote of $500 authorized 14.10.10.
WATERING STREETS OF THE CITY—									
Mule Hire		2,880 00			2,366 40				
Labour		616 00			531 92				
Repairing Water Carts and Vans ...		150 00							
Renewing Hose, cocks, etc. ...		150 00	3,796 00		261 71	3,160 03	635 97		
WATER WORKS—									
SALARIES—									
Mechanical Engineer	1,920 00				1,920 00				
Clerk and Storekeeper	300 00	2,220 00			282 50				Difference caused by acting appointments authorized 11.4.10
WORKING EXPENSES—									
General Staff, &c.		4,802 82			4,744 81				
Telephone Attendants		349 30			329 58				
Reservoirs Watchmen		288 00			288 00				
Stores		550 00			495 34				
Lighting with Electricity		260 00			325 93				
Fuel		8,600 00			* 9,262 71				* Excess authorized 28.11.10.
Cleaning Reservoirs		100 00			75 00				
Upkeep Engines, Mains, &c. ...		4,500 00			3,461 14				
CANAL PUMP—									
Coals, Firewood, Oil, &c.	250 00								
Attendance	250 00								
Painting Engine House	35 00	535 00							
GENERAL EXPENSES—									
House Service—Labour	2 500 00				2,271 85				
House Service—Material	2,700 00				2,189 82				
Stationery and Books	80 00				65 60				
Miscellaneous	50 00	5,330 00			61 00				
INSURANCE									
On Buildings and Machinery ...		500 00	28,035 12		500 00	26,264 28	1,770 84		
WATER ASSESSMENTS—									
Lamaha		950 00			920 68				
East Demerara ...		350 00	1,300 00		368 18	1,288 86	11 14		
APPRAISEMENTS—									
Cost for General appraisement of the City...		3,000 00			3,000 00				
Printing Books, &c.		100 00	3,100 00		93 09	3,093 09	6 91		
LICENCES AND BADGES—									
Probable cost of			300 00		299 74				
Printing, &c., for Inspector of Hackney Carriages					8 52	308 26		8 26	
FINES AND PENALTIES—									
Share to be paid Officers, &c. ...			50 00		125 00				
Amount refunded for overloading Carts, &c. ...					* 71 00	196 00		146 00	* Authorized 27.6.10.
SEA WALL—									
Government towards upkeep ..			850 00			202 50	647 50		Prop. of $810. 1909-10 paid to 31st March, 1910, balance unclaimed.
CONTINGENCIES—									
At disposal under this Vote ...			668 39						
Stamps for Postage and Receipts ...					130 26				
Ice, Posting Notices, &c.					96 66				
Acting Messengers					44 72				
Cab, and Carriage Hire and Tram Tickets					43 52				
Cheque Books Stamped					32 00				
Keeping Clocks in order					16 00				
Hire of P. O. Box					5 00				
Carried forward... ..	$	$	$ 269,756 31	$	368 16	$258,964 94	$12,151 76	$ 2,028 78	

Digitized by Google

STATEMENT A.—(Continued.)

ITEMS.	Sums Voted.		Sums Expended.		Unspent Balance.	Excess of Expenditure.	REMARKS.
		Total.		Total.			
	$	$	$	$	$	$	
Brought forward		269,756 31	368 16	258,964 94	12,151 76	2,028 78	
CONTINGENCIES.—Continued.							
Renovating Office Furniture, &c. ...			49 46				
Cleaning Vaults, Floors, &c. ...			15 00				
Surveying Instruments for Town Superintendent's Department ...			160 74				
Sundries			54 79				
			648 15				
Compensation to J. Mapp for injuries sustained at Werk-en-Rust koker...			5 00				
Hospital Expenses for P. C. Trotman re cocoanut accident			5 12				
Gratuity to men in connection with fire in Kingston.			5 00	663 27	5 12		
		269,756 31		259,628 21	12,156 88	2,028 78	

Sums Voted ...	...$ 269,756 31
Sums Expended	... 259,628 21
Unexpended Balance	...$ 10,128 10

Georgetown, Demerara, 31st December, 1910.

PHILIP NAT. BROWNE, Mayor.

J. BARRINGTON WOOLFORD, Town Clerk.

Digitized by Google

Statement B.

1910.

ITEMS.	Estimated on Ways and Means.	Actual Sums Yielded.	Amounts Received.	Short of Estimate.	In Excess of Estimate.	Balance Outstanding at 31st Decr.	REMARKS.
EXPECTANCIES FROM GOVERNMENT—							
Towards up-keep of Roads and Streets of the City	$ 5,000 00	$ 5,000 00	$ 5,000 00				All amounts due by the Colony are entered up as if received.
Share of upkeep of Vlissengen Drainage	125 00	125 00	125 00				
Share of upkeep of Kingston Flushing Scheme	400 00	400 00	400 00				
Moiety under Fire Brigade Scheme ...	13,549 00	12,610 93	12,610 93	$ 938 07			
Moiety, Salary and Travelling Allowance Medical Officer of Health (6 months) ...	1,200 00	810 00	810 00	390 00			
Moiety of lease of Land at America Stelling, in terms of Govt. Secretary's letter, 7th April, 1910, No. 6,958/09, 6 months to 31st December ...		180 00	180 00		$ 180 00		
PUBLIC RECREATION GROUNDS—							
Sale of flowers and hire of plants ...	400 00	400 26	400 26		26		
Concert Tickets and hire of Gardens ...	250 00	22 84	22 84	227 16			
Use of Parade Ground...	25 00			25 00			
Use of Bourda Green	25 00	7 00	7 00	18 00			This sum is for hire of Gardens only.
For old Hose sold		1 68	1 68		1 68		
MARKETS AND CONNECTIONS—							
Revenue from Stabroek Market ...	21,500 00	21,087 31	20,487 74	412 69		$ 599 57	
,, ,, Cumingsburg Market ...	1,000 00	1,083 48	980 27		83 48	103 21	
,, ,, Bourda Market	1,400 00	1,337 60	1,312 91	62 40		24 69	
,, ,, Slaughter House ...	7,500 00	7,456 08	7,358 75	43 92		97 33	
Net Pound Fees	150 00	163 20	156 88		13 20	6 32	
NIGHT SOIL CONSERVANCY—							
Special Sewage Rate, Werk-en-Rust ...	676 75	676 75	641 75			35 00	
From Government Institutions... ...	5,600 00	5,600 00	5,600 00				
,, do. for Charlestown Dispensary ...	30 00	30 00	30 00				
,, Private Premises	900 00	878 13	878 13	21 87			
For use of Excavators	4,500 00	4,442 00	4,442 00	58 00			
For old Rubber Hose sold		24 45	24 45		24 45		
CEMETERIES—							
From Le Repentir for interments and sale of land, &c.	6,500 00	7,054 89	7,054 89		554 89		
From Hospital for receiving Corpses ...	120 00	120 00	120 00				
From rent of Grass and Fruit Trees ...	1,440 00	1,440 00	1,080 00				
For 12 months' rent of old Rest House ...		12 00	12 00		12 00	360 00	
For Sale of Road Material		1 32	1 32		1 32		
THOMAS LANDS—							
For 12 months rent of Pasture... ...	360 00	360 00	270 00			90 00	
REFUSE DESTRUCTOR—							
Sale of Residues, burning fees, &c. ...	800 00	717 34	717 34	82 66			
WATER WORKS—							
Supply of Water to Govt. Institutions ...	6,000 00	6,000 00	6,000 00				
,, ,, ,, for Private Services ...	7,000 00	6,899 46	6,899 46	100 54			
Pipes and Materials	3,000 00	2,129 10	2,129 10	870 90			
From Hand-in-Hand Fire Ins. Company	1,000 00	1,000 00	1,000 00				
From B.G. Mutual Fire Ins. Company	250 00	250 00	250 00				
From sale of old C. I. Pipes and other old Materials		1,143 98	1,143 98		1,143 98		
From Sale of Sundry Piping, &c. ...		56 52	56 52		56 52		
From sale of Coconuts		12 88	12 88		12 88		
From Sale of Old Pump		25 00	25 00		25 00		
STONE DEPOT—							
From Sale of Stone, &c.							
From Sale of old Iron	300 00	154 26	154 26	145 74			
For hire of Pump		40 30	40 30		40 30		
		8 00	8 00		8 00		
LICENCES AND BADGES—							
From Cabmen, Cartmen, Porters, Boatmen, Butcher's Shops and Milk Sellers.	900 00	1,111 60	1,096 60		211 60	*15 00	* Butcher's shops
FINES AND PENALTIES—							
Under Ordinance 25, 1898, and 13, 1907 ...	200 00	448 18	448 18		248 18		
From Constables for breaches of discipline		3 00	3 00		3 00		
TOWN HALL AND ADJOINING LOTS—							
Hire of Hall	500 00	558 06	558 06		58 06		
Hire of Basement	720 00	720 00	720 00				
Hire of Residence Supt. Fire Brigade ...	480 00	480 00	480 00				
From Organ Recitals		65 76	65 76		65 76		
From Supt. Fire Brigade for Electric Light supplied		43 13	30 90		43 13	12 23	
From B. G. Mutual Fire Insurance Coy. for Cash Profits		249 66	249 66		249 66		
Carried forward	$ 93,800 75	$ 93,441 15	$ 92,097 80	$ 3,396 95	$ 3,037 35	$ 1,343 35	

Digitized by Google

STATEMENT B.—(CONTINUED.)

ITEMS.	Estimated on Ways and Means.	Actual Sums Yielded.	Amounts Received.	Short of Estimate.	In Excess of Estimate.	Balance Outstanding at 31st Decr.	REMARKS.
Brought forward	$ 93,800 75	$ 93,441 15	$ 92,097 80	$ 3,396 95	$ 3,037 35	$ 1,343 35	
TOWN TANKS—							
From Sale of Water	100 00	16 00	16 00	84 00			
From rent of part of lot 264, Thomas Street to 31st December, 1910 ...		14 00	14 00		14 00		
QUEENSTOWN WARD—							
Instalments of purchase money and interest	2,500 00	2,146 44	2,146 44	353 56			
ESTIMATE. 1909—							
Difference between Revenue and Expenditure, as per Statement C, 1909 ...	2,660 53	2,660 53	2,660 53				
TAXES, 1910—							
2 % on $7,758,885 00, including Government Properties with a surtax of 10 %	170,695 03	170,027 33	155,220 23	667 70		14,807 10	Public Free Library exempted $660. Baptist Church, D'Urban St., exempted $7.70.
CERTIFICATES OF VALUATION—							
From Sundries		6 72	6 72		6 72		
HOUSE SERVICE LABOUR—							
For shutting and opening Water ...		104 00	104 00		104 00		
LABOUR AND SANITARY SUPERINTENDENCE—							
Implements sold to Labourers ...		16 98	12 74		16 98	4 24	
Fines and unpaid balances at Pay Table.		35 58	35 58		35 58		
For Weeding Pub. Free Library Yard ...		3 40	3 40		3 40		
For Debris of House at Wortmanville ...		3 00	3 00		3 00		
LAW EXPENSES—							
For Costs recovered		2 16	2 16		2 16		
LOCAL SANITARY AUTHORITY—							
For Dust Bins sold		9 72	9 72		9 72		
PRINTING & STATIONERY, &c.—							
From sundry persons for advertisements		14 40	14 40		14 40		
PAVEMENTS—							
From Booker Bros., McConnell & Co., Limited, for Moiety of Pavement at Lots 41 and 42, Water St., Robbstown.		76 02	76 02		76 02		
PUBLIC STELLINGS—							
For Old Beams sold		3 76	3 76		3 76		
STREET DRAINS & GUTTERS—							
For constructing 2 Entrance Culverts ...		26 00	26 00		26 00		
TUNNELS & BRIDGES—							
For Old Beams sold...		1 60	1 60		1 60		
FIRE BRIGADE REVENUE ACCOUNT—							
Moiety cost recovering Buoy of "Vesta"		2 50	2 50		2 50		
,, hire of Engine to pump new Race Course		7 50	7 50		7 50		
Moiety Contribution by Messrs. Curtis and Campbell to 12th July, 1911-		60 00	60 00		60 00		
,, Old Brass Couplings sold ...		4 76	4 76		4 76		
,, Old Hull of "Vesta" sold ...		12 50	12 50		12 50		
,, 2 second-hand Hose Couplings sold		2 92	2 92		2 92		
,, 2 lengths disused Suction Hose sold		9 36	9 36		9 36		
CONTINGENCIES—							
Mrs. A. Gomes, for 12 months' Rent of Land at Sussex Street Draining Trench to 31st December, 1910		36 00	36 00		36 00		
Sundry By-Laws		76	76		76		
Fees, inspecting Minutes, &c.		1 20	1 20		1 20		
Cab hire in Seizure Cases refunded ...		84	84		84		
Cost *re* Humphrey's Palings recovered...		1 73	1 73		1 73		
Proceeds of Toy Gun seized at Gardens...		48	48		48		
Demerara Railway Coy., Concession, to further extend Pass Station to 28th October, 1910		1 00	1 00		1 00		
Idem for extension to Pass Station to 1st April, 1910		1 00	1 00		1 00		
Idem Discharge Pipe, to 31st October, 1910		1 00	1 00		1 00		
Smith Brothers & Coy., Ltd., Concession Gangway, to 31st Decr., 1910 ...		1 00	1 00		1 00		
Idem Sunshade to Market to 30th October, 1911 ...		1 00	1 00		1 00		
Idem to open Gate to Market to 12th November, 1911 ...		1 00	1 00		1 00		
George Garnett, Concession, connecting Lots, Bourda, 31.12.1910. No. 1 ...		1 00	1 00		1 00		
George Garnett, Concession connecting lots, to 12th July, 1911. No. 2. ...		1 00	1 00		1 00		
"Argosy" Co., Limited, concession for Bridge connecting lots, Water Street, 5 years to 31st July, 1911		5 00	5 00		5 00		
Carried forward	$ 269,756 31	$ 268,762 34	$ 252,607 65	$ 4,502 21	$ 3,508 24	$ 16,154 69	

Digitized by Google

STATEMENT B.—(CONTINUED).

ITEMS.	Estimated on Ways and Means.	Actual Sums Yielded.	Amounts Received.	Short of Estimate.	In Excess of Estimate.	Balance outstanding at 31st Decr.	REMARKS.
Brought forward	$ 269,756 31	$ 268,762 34	$ 252,607 65	$ 4,502 21	$ 3,508 24	$ 16,154 69	
CONTINGENCIES.—(Continued.)							
Bishop of British Guiana, Concession for Bridge across Lots, Kingston, for 1 year to 25th October, 1910		1 00	1 00		1 00		
Minister, Kingston Wesleyan Chapel, concession for land around Tank to 30th June, 1910.		1 00	1 00		1 00		
G. R. Garnett, concession for Bridge across Lots 207-9, Camp Street, to 12th Dec., 1911.		1 00	1 00		1 00		
	$ 269,756 31	$ 268,765 34	$ 252,610 65	$ 4,502 21	$ 3,511 24	$ 16,154 69	

Estimated	$ 269,756 31
Yielded	268,765 34
Short of Estimate	$ 990 97

Georgetown, Demerara, 31st December, 1910.

PHILIP NAT. BROWNE, Mayor.
J. BARRINGTON WOOLFORD, Town Clerk.

Digitized by Google

Statement C,

RECAPITULATION OF THE REVENUE FOR THE YEAR ENDING 31ST DECEMBER, 1910, AS PER STATEMENT B.

			Drs
1910.	To Receipts from Government as follows :—		
	Towards upkeep of Roads	$	5,000 00
	Moieties of Fire Brigade		12,610 93
	Night Soil Service		5,630 00
	Kingston Flushing Scheme		400 00
	Upkeep Vlissengen Drainage...		125 00
	Water Service...		6,000 00
	Moiety Medical Officer of Health salary (6 months)		810 00
	Taxes on Government Properties		24,956 58
	Moiety, lease of land at America Stelling (6 months)		180 00
		$	55,712 51
	„ Butcher Shop Licences		315 00
	„ Cemetery in Le Repentir		8,628 21
	„ Contingencies		57 01
	„ Certificates of Valuation		6 72
	„ Estimate, 1909		2,660 53
	„ Fire Brigade Revenue Account		99 54
	„ Fines and Penalties		451 18
	„ House Service Labour		104 00
	„ Licences and Badges		796 60
	„ Labour and Sanitary Superintendence		58 96
	„ Local Sanitary Authority		9 72
	„ Law Expenses		2 16
	„ Market in Stabroek		21,087 31
	„ Market in Cumingsburg		1,083 48
	„ Market in Bourda		1,337 60
	„ Night Soil Conservancy (exclusive of Government)		5,344 58
	„ Public Recreation Grounds		431 78
	„ Printing and Stationery, &c.		14 40
	„ Pavements		76 02
	„ Public Stellings		3 76
	„ Pound in Georgetown		163 20
	„ Queenstown Ward		2,146 44
	„ Refuse Destructor		717 34
	„ Slaughter House		7,456 08
	„ Street Drains and Gutters		26 00
	„ Stone Depôt		202 56
	„ Special Sewage Rate—1910		676 75
	„ Taxes, 1910 (exclusive of Government Properties)		145,070 75
	„ Town Tanks		30 00
	„ Tunnels and Bridges		1 60
	„ Town Hall Current Account		2,116 61
	„ Thomas Lands Current Account		360 00
	„ Water Works General Expenses		2,488 58
	„ Water Supply, 1910 (exclusive of Government)		6,899 46
	„ Water Works Materials, 1910		2,129 10
		$	268,765 34

Digitized by Google

1910.

RECAPITULATION OF THE EXPENDITURE FOR THE YEAR ENDING 31ST DECEMBER, 1910, AS PER STATEMENT A.

				Crs.
1910.	By Bonds Redeemable			$ 31,106 11
	„ Contribution to Government towards up-keep of Sea Wall			202 50
	„ Appraisements at instance of the Mayor and Town Council			3,093 09
	„ Cemetery in Le Repentir			8,869 55
	„ Cemetery in Bourda			258 36
	„ Contingencies			663 27
	„ Constabulary			4,658 99
	„ Fire Brigade			25,221 85
	„ Fines and Penalties			196 00
	„ Interest Account			13,117 66
	„ Kingston Flushing Scheme			455 38
	„ Licences and Badges			308 26
	„ Local Sanitary Authority			1,314 69
	„ Labour and Sanitary Superintendence			38,129 37
	„ Lighting the Streets of the City			17,879 46
	„ Law Expenses			443 78
	„ Market in Stabroek			7,206 71
	„ Market in Cumingsburg			436 11
	„ Market in Bourda			403 24
	„ Mayor's Vote			1,000 00
	„ Night Soil Conservancy			18,907 03
	„ Public Recreation Grounds			2,642 20
	„ Printing and Stationery, &c.			1,674 19
	„ Pavements			179 28
	„ Public Conveniences			3,280 79
	„ Pound in Georgetown			144 00
	„ Public Stellings			721 54
	„ Pensions			386 40
	„ Refuse Destructor Expenses			2,204 99
	„ Slaughter House			1,839 35
	„ Stone Depôt			22,081 47
	„ Street Drains and Gutters			1,389 79
	„ Sluices and Drainage			975 57
	„ Salaries			13,006 34
	„ Tunnels and Bridges			1,632 99
	„ Town Hall Current Account			2,668 73
	„ Telephones			216 00
	„ Water Works General Expenses			6,377 13
	„ Water Works Working Expenses			21,176 01
	„ Watering Streets of the City			3,160 03
				$ 259,628 21
	„ Balance carried to Estimate, 1911, viz.:			
	„ Unspent Balance as per Statement A	$ 10,128 10		
	„ Deficiency in Revenue as per Statement B	990 97		9,137 13
				$ 268,765 34

PHILIP NAT. BROWNE, Mayor.
J. BARRINGTON WOOLFORD, Town Clerk.

Digitized by Google

Statement D,

Dr. BEING THE CASH ACCOUNT OF THE CORPORATION FROM 1ST JANUARY TO 31ST DECEMBER, 1910.

1910.	To Cash on hand at 31st December, 1909 :—		
	In Town Chest	$ 81 53	
	In British Guiana Bank	2,334 60	$ 2,416 13
	„ Receipts as follows: —		
	Colony of British Guiana		58,424 38
	Queenstown Ward		2,146 44
	Re-appraisements at instance of Proprietors		2,040 00
	Butcher Shop Licences		300 00
	Cemetery in Le Repentir		5,037 41
	Contingencies		57 01
	Certificates of Valuation		6 72
	Fire Brigade Revenue Account		199 08
	Fines and Penalties		3 00
	House Service Labour		105 00
	Insurance of Officers' Acc unt		316 72
	Licences and Badges		796 60
	Labour and Sanitary Superintendence		684 72
	Law Expenses		2 16
	Market in Stabroek		20,487 74
	Market in Cumingsburg		980 27
	Market in Bourda		1,312 91
	Night Soil Conservancy		5,175 08
	Officers' Deposit Account		132 00
	Public Recreation Grounds		431 78
	Printing and Stationery		14 40
	Pavements		76 02
	Pound in Georgetown		156 88
	Public Stellings		93 76
	Refuse Destructor Expenses		599 60
	Summary Summations and Fiats Executio		751 25
	Slaughter House		7,358 75
	Stone Depot		202 56
	Street Drains and Gutters		26 00
	Sanitary Appliances (Dust Bins)		9 72
	Special Sewage Rate —Werk-en-Rust, 1910		641 75
	Taxes, 1908		24 00
	Taxes, 1909		12,147 00
	Taxes 1910		130,263 65
	Town Tanks		30 00
	Tunnels and Bridges		1 60
	Town Hall—Current Account		2,104 38
	Thomas Lands—Current Account		270 00
	Uncollected Revenue, 1909		1,289 34
	Water Works—General Expenses		2,488 38
	Water Supply, 1910		6,899 46
	Water Works Materials, 1910		1,970 24
			$ 268,473 89

Digitized by Google

1910.

BEING THE CASH ACCOUNT OF THE CORPORATION FROM 1ST JANUARY TO 31ST DECEMBER, 1910. *Cr.*

1910.	By Payments as follows:—			
	Colony of British Guiana			$ 15,965 18
	Re-appraisements at instance of Proprietors			1,635 00
	Redemption of Loan Bonds			18,100 00
	Water Works Loan...			4,467 13
	Appraisements at instance of Mayor and Town Council ...			3,093 09
	Cemetery in Le Repentir			8,857 15
	Cemetery in Bourda			258 36
	Contingencies			658 95
	Constabulary			4,380 58
	Fire Brigade			24,613 30
	Fines and Penalties...			182 50
	Government Savings Bank			132 00
	House Service Labour			1 00
	Interest Account			11,459 42
	Insurance of Officers' Account			380 07
	Kingston Flushing Scheme			372 34
	Labour and Sanitary Superintendence			37,547 62
	Licences and Badges			307 50
	Lighting the Streets of the City			13,409 10
	Law Expenses			443 78
	Local Sanitary Authority			1,075 09
	Market in Stabroek			6,908 50
	Market in Cummingsburg			342 23
	Market in Bourda			355 46
	Mayor's Vote			1,000 00
	Night Soil Conservancy			18,304 55
	Public Recreation Grounds			2,344 69
	Printing and Stationery			1,597 55
	Pavements			159 12
	Public Conveniences			3,105 57
	Pound in Georgetown			144 00
	Public Stellings			721 54
	Pensions			386 40
	Refuse Destructor Expenses			2,200 49
	Summary Summations and Fiats Executio			1,251 75
	Slaughter House			1,715 75
	Stone Depôt			22,431 00
	Street Drains and Gutters			1,115 59
	Sluices and Drainage			972 10
	Salaries			13,006 34
	Sanitary Appliances—Dust Bins			142 22
	Tunnels and Bridges			1,529 30
	Town Hall - Current Account			2,045 90
	Telephones			216 00
	Unpaid Accounts, 1909			8,111 88
	Water Works—General Expenses			6,329 53
	Water Works—Working Expenses			20,981 10
	Watering the Streets of the City			2,850 96
				$ 267,608 68
	Cash in Town Chest at 31st December, 1910		34 37	
	Cash in British Guiana Bank at 31st December, 1910 ..		830 84	$ 865 21
			...	$ 268,473 89

PHILIP NAT. BROWNE, Mayor.
J BARRINGTON WOOLFORD, Town Clerk.

Digitized by Google

Statement E,

(FORMERLY STATEMENT G.)

1910.

SHOWING EXPENDITURE ON ACCOUNT OF LOAN BONDS ISSUED UNDER ORDINANCE 1 OF 1896 (INCORPORATED IN ORDINANCE 25 OF 1898).

Fire Brigade Station— This Sum spent as per Statement G, 1896				$ 2,896 18
Promenade Garden— This Sum spent as per Statement G, 1896				1,791 02
Town Hall—Adjoining Lots— This Sum spent as per Statement G, 1896				923 42
Pavements— This Sum spent as per Statement G, 1898				6,234 33
Bourda Market— This Sum spent as per Statement G, 1903				6,843 02
Night Soil Conservancy— This Sum spent as per Statement G, 1903				9,725 72
Le Repentir Cemetery— This Sum spent as per Statement G, 1905				5,600 00
Wortmanville— This Sum spent as per Statement E, 1907				8,602 81
Expenditure in connection with Water Works – This Sum spent as per Statement G, 1905				196,948 90
Duplicating and Enlarging Mains— This Sum spent as per Statement E, 1909			$ 57,654 77	
Invoice Cost of Pipes, &c. ... ...$	2,821 43			
Cartage, &c.	57 07			
Labour laying Mains	1,477 08			
Materials Do.	111 55	4,467 13		62,121 90
Residence Superintendent Fire Brigade— This Sum spent as per Statement E, 1909				6,000 00
				$ 307,687 30
Amount of Bonds Issued				317,000 00
Unspent Balance at 31st December, 1910				$ 9,312 70
Amount of Bonds issued			$317,000 00	
Paid in October, 1906 ... . $	12,500 00			
Paid in October, 1907	12,500 00			
Paid in October, 1908	12,500 00			
Paid in October, 1909	12,500 00			
Paid in October, 1910	18,100 00	68,100 00		
Unpaid at 31st December, 1910 ...			$248,900 00	

E. & O. E.

Georgetown, Demerara, 31st December, 1910.

PHILIP NAT. BROWNE, Mayor.
J. BARRINGTON WOOLFORD, Town Clerk.

Digitized by Google

Statement F, 1910.

(FORMERLY STATEMENT H.)

BEING THE BALANCE SHEET OF THE CORPORATION FOR THE YEAR ENDING 31ST DECEMBER, 1910.

	Dr.	Cr.
Amalgamated Accounts under New Improvement Loan	$ 24,000 00	
Amalgamated Accounts under Loan Bonds	162,862 59	
British Guiana Bank	830 84	
Cash Account	34 37	
Colony of British Guiana	6,490 92	
East Demerara Water Supply Loan, Sched. III		$ 2,229 55
East Demerara Water Supply Loan, Sched. IV		1,487 86
East Demerara Water Supply Loan, Ord. 9, 1886		1,133 07
East Demerara Water Supply Loan, Ord. 5, 1890		1,427 38
East Demerara Water Supply Scheme	6,277 86	
Loan Bonds under Ordinance 1, 1896		62,500 00
Loan Bonds under Ordinance 25, 1898		186,400 00
Lacytown Obstruction Removals		479 25
New Improvement Loan under Ordinance 3, 1888		24,000 00
Re-appraisements at instance of Proprietors		767 50
Residence Superintendent Fire Brigade—Loan Account	6,000 00	
Water Works Loan	62,121 90	
Wortmanville Loan	8,602 81	
Estimate, 1910		9,137 13
Government Savings Bank (Post Office)	166 90	
Insurance of Officers' Account	246 76	
Officers' Deposit Account		166 90
Residence Superintendent Fire Brigade Account	3,000 00	
Summary Summations and Fiats Executio	501 50	
Special Sewage Rate, 1910	35 00	
Taxes, 1910	14,807 10	
Unpaid Accounts, 1910		7,562 50
Uncollected Revenue, 1910	1,312 59	
Municipal Capital Account		562,700 00
Municipal Properties	562,700 00	
	$ 859,991 14	$ 859,991 14

Statement of Liabilities and Assets (Exclusive of Bonds) as shewn by the Balance Sheet.

LIABILITIES.

Lacytown Obstruction Removals	479 25
Re-appraisements at instance of Proprietors	767 50
Estimate, 1910	9,137 13
Officers' Deposit Account	166 90
Unpaid Accounts, 1910	7,562 50
Loan Bonds (unspent balance)	9,312 70
	$ 27,425 98

ASSETS.

British Guiana Bank	830 84
Cash in hand	34 37
Colony of British Guiana	6,490 92
Government Savings Bank (Post Office)	166 90
Insurance of Officers' Account	246 76
Residence Superintendent Fire Brigade	3,000 00
Summary Summations and Fiats Executio	501 50
Special Sewage Rate, 1910	35 00
Taxes, 1910	14,807 10
Uncollected Revenue, 1910	1,312 59
	$ 27,425 98

E. & O. E.

Georgetown, Demerara, 31st December, 1910.

PHILIP NAT. BROWNE, Mayor.
J. BARRINGTON WOOLFORD, Town Clerk

Digitized by Google

1911.

ESTIMATE.

OF THE SUMS REQUIRED BY THE MAYOR AND TOWN COUNCIL FOR THE SERVICE OF THE YEAR 1911, AND THE MEANS OF RAISING THE SAID SUMS.

BONDS REDEEMABLE—				
EAST DEMERARA WATER SUPPLY LOANS—				
Ord. 12, 1884, Schedule III, Amount unpaid		$ 2,229 55		
Portion due 31st December, 1911			$ 445 90	
Ord. 12, 1884, Schedule IV, Amount unpaid		1,487 86		
Portion due 31st December, 1911			297 56	
Ord. 9, 1886, Amount unpaid		1,133 07		
Portion due 30th June, 1911			62 94	
Ord. 5, 1890, drawn in 1891, Amount unpaid		456 00		
Portion due 31st December, 1911			114 00	
Ord. 5, 1890, drawn in 1896, Amount unpaid		257 13		
Portion due 31st December, 1911			28 57	
Ord. 5, 1890, drawn in 1897, Amount unpaid		314 27		
Portion due 31st December, 1911			28 57	
Ord. 5, 1890, drawn in 1900, Amount unpaid		399 98		
Portion due 31st December, 1911			28 57	
NEW IMPROVEMENT LOAN—				
Ord. 3, 1888—now Ord. 25, 1898, section 180.				
Amount unpaid		24,000 00		
Portion due 30th June, 1911			12,000 00	
LOAN BONDS—Ord. 1, 1896 and 25, 1898.				
Issue 1897. Amount unpaid		37,500 00		
Portion due 1st October, 1911			12,500 00	
Issue 1898. Amount unpaid		25,000 00		
,, 1899. do.		20,000 00		
,, 1902. do.		45,000 00		
,, 1903. do.		50,000 00		
,, 1905-6. do.		11,000 00		
,, 1908. do.		20,000 00		
Portion due 1st October, 1911			5,000 00	
Issue 1909. Amount unpaid		40,400 00		
Portion due 1st October, 1911			600 00	31,106 11
Total Amount of Municipal Loans unpaid at 31st December, 1910		$ 279,177 86		
INTEREST ACCOUNT—				
EAST DEMERARA WATER SUPPLY LOANS—				
Ord 12, 1884, Schedule III.				
On $2,229 55 for 6 months to 30th June @ 4¼ %		$ 47 38		
,, 2,229 55 for 6 months to 31st Decr. @ 4¼ %		47 38		
Ord. 12, 1884, Schedule IV.				
,, 1,487 86 for 6 months to 30th June @ 4¼ %		31 62		
,, 1,487 86 for 6 months to 31st Decr. @ 4¼ %		31 62		
Ord. 9, 1886.				
,, 1,133 09 for 6 months to 30th June @ 4¼ %		24 08		
,, 1,070 13 for 6 months to 31st Decr. @ 4¼ %		22 74		
Ord. 5, 1890.				
,, 456 00 for 6 months to 30th June @ 4¼ %		9 69		
,, 456 00 for 6 months to 31st Decr. @ 4¼ %		9 69		
,, 257 13 for 6 months to 30th June @ 4¼ %		5 46		
,, 257 13 for 6 months to 31st Decr. @ 4¼ %		5 46		
,, 314 27 for 6 months to 30th June @ 4¼ %		6 68		
,, 314 27 for 6 months to 31st Decr. @ 4¼ %		6 68		
,, 399 98 for 6 months to 30th June @ 4¼ %		8 50		
,, 399 98 for 6 months to 31st Decr. @ 4¼ %		8 50	265 48	
NEW IMPROVEMENT LOAN—				
Ord. 3, 1888, now Ord. 25, 1898, Section 180.				
On $24,000 00 for 6 months to 30th June @ 4½ %		$ 540 00		
,, 12,000 00 for 6 months to 31st Decr. @ 4½ %		270 00	810 00	
LOAN BONDS—				
Ord. 1, 1896, and 25, 1898.				
On $237,900 00 for 6 months to 1st April @ 4 %		$ 4,758 00		
,, 237,900 00 for 6 months to 1st Oct. @ 4 %		4,758 00		
,, 11,000 00 for 6 months to 1st April @ 3½ %		192 50		
,, 11,000 00 for 6 months to 1st Oct. @ 3½ %		192 50	9,901 00	10,976 48
CONSTABULARY—				
1 Sergeant in charge, 12 months at $40 00 per month		$ 480 00		
1 Corporal 12 do. at 25 00 do.		300 00		
1 Constable in charge of Cumingsburg Market 12 months at $25 00 per month		300 00		
5 Constables for duty at Stabroek Market 52 weeks @ $5 00 each per week		1,300 00		
9 Ordinary Constables 12 months @ $18 00 each per month		1,944 00	4,324 00	
UNIFORMS—				
18 sets (including one for Constable in charge of Abattoir) with 2 pairs boots each—say @ $21 00 per set		378 00		
Cloaks		171 00	549 00	4,873 00
Carried forward				$ 46,955 59

Digitized by Google

Brought forward			$ 46,955 59
FIRE BRIGADE—			
PERSONAL EMOLUMENTS—			
1 Superintendent at $80 per mensem ... ...$	960 00		
4 Inspectors of Police at $30 00 per mensem each	1,440 00		
1 Engineer at $50 00 per mensem	600 00		
1 Assistant Engineer at $36 00 per mensem	432 00		
1 Sergeant-Major at $50 00 per mensem	600 00		
1 Sergeant @ $36 00 per mensem	432 00		
4 Corporals at $28 00 per mensem each	1,344 00		
6 1st-Class Privates at $24 00 per mensem each	1,728 00		
6 2nd-Class Privates at $20 00 per mensem each	1,440 00		
32 3rd-Class Privates at $18 00 per mensem each	6,912 00		
2 Supernumerary Constables at $20 per mensem each ...	480 00	$ 16,368 00	
ALLOWANCES—			
Superintendent for House ... ...$	480 00		
To Non-Commissioned Officers and Men as recommended by Superintendent	2,160 00	2,640 00	
SUNDRIES—			
Rental of Watch Tower from 1st April ... ...$	45 00		
Rental of Fire Stations, Georgetown	720 00		
Repairs to Engines and Painting	300 00		
Firewood and Coals	75 00		
Implements, Hose, Reels, etc.	1,200 00		
Waste, Bath Brick, etc.	80 00		
Rental of Telephone	316 00		
Keep of Horses and Grooms' Wages	1,300 00		
Purchase and Repairs to Harness	80 00		
Housing Brigade Implements, etc., at $25 per annum each at Police Stations	475 00		
Contingencies	240 00		
Veterinary Surgeon...	120 00	4,951 00	
STEAM FLOATING ENGINE—			
1 Engineer at $40 00 per month	480 00		
2 Firemen 1 at $25 00 and 1 at $20 per mensem each ...	540 00		
2 Deckmen at $15 00 per month each	360 00		
Firewood and Coals	100 00		
Oil, Waste and Bath Brick	80 00		
Miscellaneous	80 00		
Docking Charges	200 00		
Implements, Hose, etc	500 00		
Periodic Inspection of Steam Launch "Vesta," Town Engines, etc.	240 00		
Insurance of "Vesta"	126 00	2,706 00	26,665 00
FLUSHING SCHEME FOR KINGSTON—			
Pay of Ranger and Watchman, 365 days at 40 cts. per day ...		146 00	
Contingencies—weeding and repairing Dams, etc.		50 00	196 00
LIGHTING THE STREETS OF THE CITY—			
Under 5 years Contract with the Demerara Electric Company from 1st January, 1907, embracing 168 arc and 110 Incandescent Lamps of 450/320 and 87 Watts respectively ...		17,764 50	
(1908) 1 additional Incandescent Lamp		19 50	
(1909) 5 do. do. do.		97 50	17,881 50
LAW EXPENSES—			
Annual Retainer to Legal Adviser			240 00
LOCAL SANITARY AUTHORITY—			
Lime and other deodorants, disinfectants		1,200 00	
Printing Sanitary Report Books, Notices, &c.		120 00	
Incidental Expenses with working and keeping in order the Clayton Fumigator		50 00	
Incidental Expenses under Food and Drugs Adulteration Ordinance, purchase of samples, &c.		25 00	1,395 00
LABOUR AND SANITARY SUPERINTENDENCE—			
SALARIES—			
Medical Officer of Health 12 months at $360 per month ...	$ 4,320 00		
,, ,, ,, 12 months travelling allowance ...	480 00	4,800 00	
Microscope and other scientific apparatus for Health Officer...		480 00	
Municipal Veterinary Surgeon, Inspector of live and dead meat, cow sheds, dairies, milk shops and milch cows, and of Hackney Carriages, 12 months at $120 per month $1,440 00			
Less charged to Fire Brigade 120 00	1,320 00		
1 Overseer and Sanitary Inspector at $70 00 per month	840 00		
2 Do ,, 60 00 do	1,440 00		
1 Do ,, 55 00 do	660 00		
1 Do ,, 50 00 do	600 00		
1 Do for 2 months at 60 00 do $120			
1 Do for 10 ,, at 50 00 do 500	620		
Carried forward	$ 5,480 00	5,280 00	$ 93,333 09

Digitized by Google

Brought forward	$ 5,480 00	$ 5,280 00	$ 93,333 09

LABOUR AND SANITARY SUPERINTENDENCE—(CONTINUED.)

SALARIES—Continued.

Extra remuneration to 2 acting Overseers (6 and 3 months) at $10 per month...	90 00		
2 Sub-Sanitary Officers at $30 per month	720 00		
2 do. for 9 months at $30 per month ...	540 00		
2 do. ,, at $25 ,, ...	450 00	7,280 00	
		12,560 00	

LABOUR—

10 Foremen of Gangs at $4 each per week	$ 2,080 00		
District Labourers of 10 Gangs	12,500 00		
1 Cart Foreman at $4 per week	208 00		
7 Men attending stone carts, 280 days at 48 cents each per day	940 80		
16 Men and 16 Boys attending Rubbish Carts, 306 days at 48 cents and 24 cents each, per day, respectively... ...	3,525 12	19,253 92	

CART HIRE—

7 Stone Carts, Mules and Drivers, 280 days at $1 40 per day...	2,744 00		
16 Rubbish Carts, Mules and Drivers, 306 days at $1.25 per day	6,120 00	8,864 00	

IMPLEMENTS—

Wheelbarrows, Picks, Spades, Forks, Brooms, Scythes, &c., for Town Gangs		500 00	41,177 92

LE REPENTIR AND BOURDA CEMETERIES—

LE REPENTIR—

Pay of Sexton at $110 per month	1,320 00		
Do. Foreman at $35 per month	420 00	1,740 00	
Labour.—Digging side-lines Drains and cross Canal ...	440 00		
Weeding and cleaning beds, &c., &c., &c.	2,640 00		
Marking off grave spaces, levelling and re-forming beds for graves in old and new ground	1,520 00		
Digging and filling in of graves	1,100 00		
Receiving corpses from Colonial Hospital and conveying them to graves	120 00	5,820 00	

ROADS AND BRIDGES—

Road metal, labour, burning, breaking and laying, including cart hire, scoping, &c., &c, ...	1,100 00		
Repairing north Bridge and Louisa Row gate including painting	280 00	1,380 00	

IMPLEMENTS—

Stationery, Ropes, Disinfectants, &c.	50 00		
Greenheart plank for paals, and labour...	40 00	90 00	

SHELTERS—

Repairs to office		25 00	
Sundry repairs and painting		100 00	
		$ 9,155 00	

BOURDA—

Keeping grounds in order, weeding and watering plants, digging drains		250 00	9,405 00

MAYOR OF GEORGETOWN—

Annual vote at his disposal			1,000 00

MARKETS AND CONNECTIONS—

STABROEK MARKET—

Salary of Clerk of Markets, at $150 per month ...	$ 1,800 00		
,, Asst. Clerk of Markets, at $65 per month	780 00		
,, Stelling Check Clerk, at $35 per month (maximum) ...	420 00		
,, Junior ,, ,, at $20 per month	240 00		
Pay of 2 Night Watchmen at $10 each per month	240 00	3,480 00	

SCAVENGING, &C.—

Head Scavenger at $15 00 per month	180 00		
5 Ordinary Scavengers at $2 80 each per week	728 00		
Occasional extra Scavenging and cleaning	100 00		
Cartage transporting Market garbage and rubbish to Refuse Destructor	180 00	1,188 00	

SUPPLIES, ETC.—

Implements, Disinfectants, Stationery, &c.	$ 400 00		
Repairs and alterations to Stalls, internal fittings, &c., as may be required	300 00		
General repairs to structure, stelling, pavements, roof gutters, pipes, &c., as may be required	400 00		
Renewing iron grating over drains, probable cost	480 00		
Winding and keeping in order Tower Clock	51 00	1,631 00	
Carried forward		$ 6,299 00	$ 144,916 01

Digitized by Google

Amount brought forward			$ 144,916 01
MARKETS AND CONNECTIONS—(CONTINUED.)		$ 6,299 00	
LIGHTING—			
Lighting with Electricity, market area, ...	750 06		
" " " river-side area with 4-25 c.p. Incandescent lamps at street lighting rate, at $19 50 each ...	78 00	828 00	
BOURDA MARKET—			7,127 00
Pay of Watchman and Scavenger (2 men)	264 00		
Incidental expenses, lighting, &c.	100 00		
Repairs, painting, &c., as may be required	50 00		
Sanitary service at $2 00 per month	24 00		
Winding and keeping in order Turret Clock	20 00	458 00	
CUMINGSBURG MARKET—			
Pay of Watchman and Scavenger (2 men)	250 00		
Incidental expenses, lighting, &c.	100 00		
Repairs, Painting buildings, pailings, as may be required ...	150 00		
Sanitary Service at $3 00 per month	36 00	536 00	
ABATTOIR—			
Pay of Constable in charge at $35 00 per month (maximum)...	420 00		
Pay of Watchman and assistant and Scavengers	470 00		
Lighting with electricity Wharf Shed	250 00		
25 c.p. Incandescent lamp for yard at street lighting rate ...	19 50	1,159 50	
Official slaughtering, pay 2 slaughterers, at $13 per month each...	312 00		
Repairs to stelling, landing stage, wharf sheds, cattle pens, foot tracks, &c., as may be required	500 00		
Supplies—Hose, implements, disinfectants, &c. ...	100 00		
Cattle conveyance, including mule hire and repairs to Cattle Trucks...	150 00	1,062 00	
POUND—			
Pay of Watchman in charge at $12 00 per month	144 00		
Incidental expenses, white-washing, &c.	25 00	169 00	
LICENCES TO GOVERNMENT—			
In commutation of individual Stall Licences :—			
Stabroek Market	200 00		
Cumingsburg Market	30 00		
Bourda "	30 00	260 00	
NIGHT SOIL CONSERVANCY—			
WERK-EN-RUST SPECIAL DISTRICT AND PRIVATE SERVICES—			
Labour—collecting and delivering pails, white-washing, and general scavenging work in connection with the pail system, 52 weeks at $26 00 per week...	1,352 00		
Mule Hire—12 months at $106 46 per month	1,277 52		
Working plant—Repairs and renewals of vans, pails, &c. ...	500 00		
Supplies—Oil, disinfectants, &c.	100 00		
Reconstruction work—Renewing and repairing Closets, lot Palings, drains, &c.	400 00		
Probable cost of new Van	150 00	3,779 52	
GOVERNMENT INSTITUTIONS—			
Labour—collecting and delivering pails, including pay of supervising foreman, at $2.50 per week, for 15 weeks and at $5 for 37 weeks	3,004 50		
Mule Hire—12 months at $212 92 per month	2,555 00		
Working plant—Repairs and renewals of vans, pails, &c. ...	600 00		
Supplies—Oil, disinfectants, &c.	150 00	6,309 50	
ODORLESS EXCAVATORS—			
Pay of Overseer in charge, 12 months at $45 per month ...	540 00		
Probable cost of working the Excavator System over the entire City, including Mule hire and attendant labour ...	6,500 00		
Renewing working plant, hose, pumps, vans, &c., and supplying disinfectants	2,100 00	9,140 00	
NOTE.—As a refund, a sum of $4,500 appears on the submitted Ways and Means, being estimated receipts from fees to be earned during the year for the use of the apparatus.			
KINGSTON RECEIVING AND WASHING SHED—			
Day and night Watchmen, 365 days and nights at 32c. and 40 cents each	262 80		
Lighting with electricity, say...	75 00		
Supplies and incidental expenses	50 00		
Repairs to structure, flooring, mule track, roof, &c. ..	500 00	887 80	20,116 82
Carried forward		$	$ 175,804 33

Digitized by Google

Amount brought forward			$ 175,804 33
PAVEMENTS—			
Grant-in-aid of renewals and extensions of foot pavements on the moiety payment system, and for such incidental repairs to existing pavements as may be required			500 00
PENSIONS—			
Ex-Town Constable Blackmore at $7 20 per month ...		86 40	
Ex-Town Overseer C. P. Simpson, 12 months at $14 66⅔ per month		176 00	
Ex-Town Overseer F. G. Bradshaw, 12 months at $20 31⅔ per month		243 80	
Ex-Town Superintendent Luke M. Hill, 12 months at $100 per month		1,200 00	
Ex-Driver No. 5 District (Lazarus) 46 weeks from 10th February at $2 00		92 00	1,798 20
PUBLIC STELLINGS—			
Renewals and Repairs as may be found necessary		1,000 00	
Painting Handrails, &c.		50 00	1,050 00
PUBLIC CONVENIENCES—			
TOWN TANKS—			
Pay of 13 Tank Keepers at $3 each per month	468 00		
Repairs to gutters, supply pipes, sheds, &c.	100 00	568 00	
FREE BATHING ROOMS—			
Pay of 4 Watchmen for Werk-en-Rust, Albert Town, Lacytown and North Cumingsburg Bathing Houses, 365 days, at 32 cents each per day	467 00		
Repairs, painting, &c., as may be required	200 00	667 00	
WASH HOUSES—			
Repairs to Buildings, painting, water services, &c. ...		100 00	
FREE TAPS, DRINKING FOUNTAINS AND CATTLE TROUGHS—			
Maintenance and regulation of Electric Clock on the Forshaw Memorial Fountain	24 00		
Lighting with electricity	60 00		
Repairing Water Services, renewing Cocks, etc., and painting where necessary	250 00	334 00	
URINALS—			
Renewing services		50 00	
BANDSTAND AND SHELTER—			
Painting 2 stands and shelters		180 00	
CARNEGIE FREE PUBLIC LIBRARY—			
Moiety of annual charge for maintenance in terms of Government Secretary's letter of 7th December, 1906		1,680 00	3,579 00
PUBLIC RECREATION GROUNDS—			
PROMENADE GARDENS—			
Supervision of Gardens, street plants, and outside Municipal Grounds	240 00		
Pay of Night Watchman at $11 00 per month	132 00		
Labour—Wages of Foreman and Gardeners	1,250 00		
Shell, manure, &c., for beds and paths	250 00		
Plants, seeds, &c.	50 00		
Flower pots, implements, water service	200 00		
Repairs to fern houses, nurseries	100 00		
Repairs and painting garden seats and shelters	100 00		
*Lighting for concerts and fêtes	75 00		
*Constables for do	75 00		
New Electric Installation	103 28		
Hire of mule and cart 140 days at $1 25	175 00		
Wages 3 men digging earth 140 days	201 60	2,951 88	
PARADE GROUND—			
Mowing, digging drains, levelling surface, &c.		100 00	
COMPANY PATH GARDENS—			
Labour for general upkeep		250 0	
BOURDA GREEN VICTORIA SQUARE NONPAREIL PARK	No special expenditure until there are funds available to do them complete.		
RUSSELL MEMORIAL—			
Attending plants, weeding and cleaning		25 00	
Carried forward		$ 3,326 88	$ 182,731 53

Digitized by Google

Amount brought forward		$ 3,326 88	$ 182,731 57
PARADE GROUND—(CONTINUED.)			
STREET PLANTS—			
Labour attending Street trees throughout the City... ...	$ 250 00		
Supplies, Cordage, Spars, &c.	10 00	260 00	
MARKET SQUARES—			
Attending plants, weeding, cleaning, &c.		50 00	
Making Shell walk through Hadfield Street		217 36	3,854 24
PRINTING, STATIONERY AND ADVERTISING—			
Printing, Stationery and advertising			1,500 00
REFUSE DESTRUCTOR—			
Pay of Clerk in charge, at $40 per month	480 00		
Pay of Watchman, 52 weeks at $2 40 per week	124 00		
Labour—Burning rubbish, preparing and transporting residues	1,400 00		
General Repairs to Drying Shed Furnaces, Fencing, &c. ...	300 00		
Supplies and incidental	50 00		2,354 00
SALARIES—			
Town Clerk at $210 per month	2,520 00		
Accountant and Chief Clerk, at $150 00 per month ...	1,800 00		
Second Clerk, at $95 00 per month	1,140 00		
Third Clerk, at $80 00 per month	960 00		
Fourth Clerk, at $17 50 per month	210 00		
Messenger, at $30 per month...	360 00	6,990 00	
Town Superintendent at $170 per month	2,040 00		
Chief Clerk, $55 00 per month	660 00		
Second Clerk, $40 00 per month	480 00		
Messenger, $22 50 per month...	270 00	3,450 00	
Two Auditors, $240 each per annum		480 00	10,920 00
SLUICES AND MAIN DRAINAGE—			
Pay of 3 Koker Watchmen, 365 days at 40c. each per day ...	438 00		
General Repairs to Sluice Doors, hoisting gear, &c., as may be required	200 00	638 00	
Renewal of Hose for Jetting High Street Trench		100 00	
DRAINING ENGINE DEPOT—			
Working expenses, Watchman, Engine Driver and attendant	100 00		
Supplies—Fuel, oil, &c.	25 00		
Repairs, painting and incidental expenses	75 00	200 00	
SUB-MAIN DRAINS—			
Renewing Alley gates and fencing, &c.		150 00	1,088 00
STONE DEPOT—			
Road Material—stone, brick, burnt earth, shell, marl ...	14,000 00		
Labour—Receiving, weighing and measuring same, and breaking by hand and machines	3,500 00	17,500 00	
Pay of Engineer and Foreman at $40 00 per month ...	480 00		
Pay of Engine Driver and Blacksmith, 280 days at 96c. per day	268 80		
Pay of Watchman, 365 nights at 40c. per night	146 00	894 80	
WORKING PLANT—			
Supplies, Fuel, Oil, &c.	700 00		
New wearing parts to Stone-breaking Engine, repairs, &c. ...	500 00		
General repairs to stelling, sheds, truck line, measuring boxes, &c.	300 00	1,500 00	
STEAM ROAD ROLLERS—			
Working Expenses, fuel, oil and attendance	1,000 00		
Probable cost of Driving Wheels	192 00		
General repairs as may be required	200 00	1,392 00	21,286 80
STREET DRAINS AND GUTTERS—			
Lining with Concrete or Stone the following :			
810 feet, Cumings Street, South Cumingsburg, east side Murray Street to Middle Street with return into Middle Street ...	575 00		
810 feet, Waterloo Street, North Cumingsburg, west side, New Market Stre t to Lamaha Street with returns in Lamaha Street	575 00		
810 feet, Waterloo Street, North Cumingsburg, east side, New Market Street to Lamaha Street with returns in Lamaha Street; Cumings Street North and South Cumingsburg ...	575 00		
550 feet Smyth Street, Werk-en-Rust, south side from D'Urban Street	375 00		
585 feet Adelaide Street, Charlestown, west side, Broad Street to Princes Street	400 00		
400 feet Manget Place from Croal Street to Brick dam both sides	320 00		
406 feet Manget Place from Brick dam to Hadfield Street both sides	324 80		
Carried forward	$ 3,144 80		$ 223,734 57

Digitized by Google

Amount brought forward	$ 3,144 80		$ 223,734 57
STREET DRAINS AND GUTTERS.—CONTINUED.			
400 feet, Sendall Place, from Croal Street to Brickdam both sides	$ 320 00		
400 feet, Sendall Place, Brickdam to Hadfield Street, both sides	320 00		
400 feet, Pollard Place, from Croal Street to Brickdam, both side	320 00		
400 ft. Pollard Place from Brickdam to Hadfield Street, both sides	320 00		
1,589 feet. Hadfield Street from Camp Street to High Street, one side	1,271 00	5,695 80	
General repairs to old lined drains as may be required ...		250 00	5,945 80
TELEPHONES—			
RENTAL—Under special agreement.			
3 First connections at $36 00 per annum		108 00	
3 other ,, 18 00 ,, ...		54 00	
3 ordinary ,, 12 00 ,, ...		36 00	
Extra Switch at Water Works		6 00	204 00
TOWN HALL, &c.—			
Pay of Warden & gatekeeper at $25 00 per month	300 00		
Current Expenses, Lighting & Washing	150 00		
Providing south end with venetian blinds	56 00		
Painting internally	300 00		
General repairs to structure, stopping leaks, &c.	450 00	1,256 00	
FIRE INSURANCE—			
On Town Hall, $40,000 at ¾ per cent.	300 00		
,, ,, Organ $7,000 at ¾ per cent.	52 50		
,, Central Fire Station $2,000 at ¾ per cent.... ...	15 00		
,, Residence of Superintendent Fire Brigade, $5,000 at ¾ %...	37 50	405 00	
ORGAN EXPENSES—			
Pay of City Organist	100 00		
Expenses of recitals and incidentals	200 00		
Pay of Constables attending concerts, &c.	75 00	375 00	
CENTRAL FIRE STATION—			
Painting building and general repairs to stalls, &c. ...	180 00		
Repairs to building as may be required	50 00	230 00	
FIRE BRIGADE SUPERINTENDENT'S RESIDENCE—			
Re-slating back gallery and incidental repairs	200 00		
Proportion of balance of cost of erection (second year) ...	600 00	800 00	
TOWN HALL GROUNDS—			
Repairing roads and keeping grounds in order	200 00		
,, bathrooms and latrines	50 00		
Sanitary service, cleaning latrines, &c.	75 00	325 00	3,391 00
TUNNELS AND BRIDGES—			
IRON—			
Incidental expenses		50 00	
BRICK AND CONCRETE—			
1 New Concrete Bridge at Lyng and Princes Street ...	360 00		
2 New Concrete Culvert Bridges in Hadfield Street and Hardina Street, Hadfield and Hayley Streets	500 00		
General repairs as may be required	250 00	1,110 00	
PIPE CONNECTIONS—			
Substituting pipe culverts for decayed box tunnel at Parade Street and Young Street, Kingston		250 00	
WOODEN BRIDGES—			
Renewals and repairs	800 00		
Painting handrails	100 00		
Widening High Street Bridge at Kingston over Cumings Canal	750 00		
Widening High Street Bridge Cumingsburg, over North Cumingsburg draining trench	300 00	1,950 00	3,360 00
WATERING STREETS—			
MULE HIRE—			
2 Mules and 1 driver for double draught Van (Warwick Sprinkler) 200 days × 2=400 intervals at $1 25 per day for each mule	$ 1,000 00		
2 Mules and drivers for 2 water carts 200 days × 2 = 400 intervals at $1 25 per day for each mule	1,000 00		
1 Mule and driver for 1 water cart, 150 days × 2 = 300 intervals at $1 25 per day each mule	375 00		
1 Mule and driver for 1 water cart, 100 days × 2 = 200 intervals at $1 25 per day each mule...	375 00		
1 Mule and driver for 1 water cart, 50 days × 2 = 100 intervals at $1 25 per day each mule	135 00		
2 Mules and 1 driver for rotary double draught Van, 50 days × 2 = 100 intervals at $1 25 per day each mule ...	250 00	3,135 00	
LABOUR—			
3 men attending 3 water carts, 200 days at 48 cents per day ea.	288 00		
1 man attending 1 water cart, 150 days at 48 cents per day	72 00		
1 man attending 1 water cart, 100 days at 48 cents per day	48 00		
2 men attending 2 water carts, 50 days at 48 cents per day ea.	48 00		
1 man and 2 boys for manual hose distribution in Camp Street, Lacytown, 200 days at 48 cents and 16 cents per day each.	160 00		
Cart foreman, part of wages 52 weeks at $1 per week ...	52 00	668 00	
SUPPLIES—			
Repairing and painting water vans and carts	200 00		
Renewing hose, cocks, branch pipes, &c, ...	150 00	350 00	4,153 00
Carried forward...			240,788 57

Digitized by Google

Amount brought forward			$ 240,788 37
WATER WORKS—			
SALARIES—			
Mechanical Engineer, at $160 00 per month ... ...$	1,920 00		
Clerk and Storekeeper, at $27 50 per month	330 00	$ 2,250 00	
WORKING EXPENSES—			
1 Foreman at Water Works, 52 weeks at $12 per week ...	624 00		
1 Engine Driver, 365 days and nights at $1 40 ...	511 00		
1 Do. 365 days and nights at $1 12 ...	408 80		
2 Do. 52 Sundays at 58 cents each	60 32		
3 Firemen, 365 days and nights at 96 cents each	1,051 20		
3 do. 52 Sundays at 36 cents each...	56 16		
1 Engine room attendant, 365 nights at 70 cents	255 50		
1 Day Gatekeeper, 365 days at 48 cents per day ...	175 20		
1 Night Gatekeeper 365 nights at 40 cents per night ...	146 00		
1 Engine Cleaner, 313 days at 68 cents per day	212 84		
1 Assistant Cleaner, 313 days at 48 cents per day ...	150 24		
1 Reserve Man, 365 days at 24 cents per day	87 60		
1 Do. 52 Sundays at 48 cents...	24 96		
1 Apprentice, 313 days at 40 cents	125 20		
1 Labourer, backing wood, 313 days at 56 cents per day ...	175 28		
3 Do. do. 313 days at 48 cents each ...	450 72		
1 Do. cleaning and sponging boilers, 313 days at 60 cents	187 80		
Weeding yard, flushing drains, washing office, towels, &c. ...	100 00	4,802 82	
2 Watchmen for upper and lower reservoirs		288 00	
1 Telephone man, 365 nights at 58 cents...	211 70		
1 do. 52 Sundays at 72 cents	37 44		
1 Telephone boy and Messenger, 313 days at 32 cents ...	100 16	349 30	
The following tradesmen and labourers are permanently employed on the Staff, but their wages week by week are charged to the particular work on which they may be engaged as "Repairs to Mains," "Hydrants, &c.," "House Service":—			
1 Foreman House Service, at $10 00 per week.			
1 Fitter at 96 cents per day.			
2 Fitters at 80 cents each per day.			
1 Turner at $1 04 per day.			
2 Pipe Fitters at 96 cents each per day.			
3 Pipe Fitters at 80 cents each per day.			
7 Labourers at 48 cents each per day.			
STORES—			
Say Engine, Cylinder, Paint and Kerosene Oil, Tallow, Waste, White and Red Lead, Emery Cloth, bar and clamp Iron, Asbestos, Rubber, Leather, &c. ...	550 00		
Lighting Engine room and stoke hole with Electricity ...	300 00		
Fuel	9,000 00		
Cleaning upper and lower Reservoirs	100 00		
Ordinary repairs and upkeep of Engines, Mains, Boilers, Stand Posts, &c.	4,500 00	14,450 00	
CANAL PUMP—			
Coal, Firewood, Oil, Gasket, &c.	250 00		
Attendance	250 00		
Painting and repairing Engine house	100 00	600 00	
GENERAL EXPENSES—			
House Service—Labour	2,500 00		
Do. Material	2,500 00		
Stationery and Books	80 00		
Miscellaneous	50 00	5,130 00	
INSURANCE on Buildings and Machinery at Water Works		500 00	28,370 12
ASSESSMENTS—			
Probable share of Water Assessment for 1911		1,150 00	
East Demerara Water Supply		500 00	1,650 00
APPRAISEMENTS AT THE INSTANCE OF THE MAYOR AND TOWN COUNCIL—			
Probable amount to be paid for appraising properties on account of improvements...			300 00
LICENCES AND BADGES—			
Probable amount to be paid for badges for H. C. Drivers, Cart Drivers, Porters, Milk Sellers, &c.			300 00
FINES AND PENALTIES—			
Probable amount to be paid to Town Overseers, Constables, &c., as share of fines			50 00
SEA WALL—			
Contribution to Government upkeep of Sea Wall for 1 year and ¾—say, 1st April, 1910, to 31st December, 1911 ...			1,585 00
CONTINGENCIES			1,464 89
			$ 274,508 38

PHILIP NAT. BROWNE, Mayor.
J. BARRINGTON WOOLFORD, Town Clerk.

Georgetown, Demerara,
11th March, 1911.

Digitized by Google

WAYS AND MEANS—1911.

EXPECTANCIES FROM THE GOVERNMENT—			
Amount towards upkeep of Roads and Streets of the City ...		$ 5,000 00	
,, share of Vlisengen Drainage upkeep		125 00	
,, ,, Kingston Flushing Scheme upkeep ...		400 00	
Moiety of Fire Brigade ½ of $26,665		13,332 50	
Moiety Salary Medical Officer of Health...		2,400 00	
Moiety of lease of Land at America Stelling in terms of Government Secretary's letter dated 17th April, 1910, No. 6,958/09		360 00	$ 21,617 50
PUBLIC RECREATION GROUNDS—			
Sale of flowers and hire of growing plants		400 00	
Concert tickets and hire of gardens		250 00	
Use of Parade Ground		25 00	
Use of Bourda Green		25 00	700 00
MARKETS AND CONNECTIONS—			
Revenue from Stabroek Market		21,500 00	
,, ,, Cumingsburg Market		1,000 00	
,, ,, Bourda Market...		1,400 00	
,, ,, Slaughter House		7,500 00	
Net Pound Fees		150 00	31,550 00
NIGHT SOIL CONSERVANCY—			
Special Sewage Rate on Lots 15 to 46, Werk-en-Rust, authorised by section 137, Ordinance No. 25, of 1898, say ½ % on $152,800 00		764 00	
Amount from Government Institutions, as per agreement ...$	5,500 00		
,, for Orphan Asylum, as per agreement	100 00		
,, Charlestown Dispensary as per agreement... ...	30 00		
,, private premises	900 00		
Fees for use of the Odorless Excavator	4,500 00	11,030 00	11,794 00
CEMETERIES—			
Amount from Le Repentir for Interments and Land ...		7,000 00	
,, ,, Hospital for receiving and conveying Corpses ...		120 00	
,, .. Rent for grass and fruit trees, at $120 00 per month		1,440 00	8,560 00
THE THOMAS LANDS—			
Rent, 12 months at $30 00 per month			360 00
REFUSE DESTRUCTOR—			
Sale of Residues, burning fees, &c.			800 00
WATER WORKS—			
Supply of Water to Government Institutions		6,000 00	
,, ,, private services		7,000 00	
Pipes and Material		3,000 00	
Grant from Hand-in-Hand Mutual Fire Insurance Company ...		1,000 00	
,, ,, B. G. Mutual ,, ,, ...		250 00	17,250 00
STONE DEPOT—			
Stone, &c., to be sold			300 00
LICENCES AND BADGES—			
For Drivers of Hackney Carriages, Mule and Donkey Carts, Porters, Boatmen, Butchers' Shops and Milk Sellers ...			1,100 00
FINES AND PENALTIES—			
Under Ordinances No. 25 of 1898 and 13 of 1907			200 00
TOWN HALL AND ADJOINING LOT—			
Hire of Hall		560 00	
,, Basement		720 00	
Residence for Superintendent of Fire Brigade		480 00	1,700 00
TANKS—			
Sale of Water ... ... —			100 00
QUEENNSTOWN WARD—			
Instalments of Purchase Money and Interest			2,500 00
ESTIMATE, 1910—			
Difference between revenue and expenditure as per Statement C.			9,137 13
			$ 107,668 33
TAXES, 1911—			
The appraisement of the City including Government Properties			
Ward No. 1, Kingston		372,850 00	
,, ,, 2, North Cumingsburg West		490,500 00	
,, ,, 3, North Cumingsburg East		332,150 00	
,, ,, 4, South Cumingsburg West		780,100 00	
,, ,, 5, South Cumingsburg East		487,950 00	
,, ,, 6, Robbstown		635,850 00	
,, ,, 7, Lacytown		608,000 00	
,, ,, 8, Newtown		361,000 00	
,, ,, 9, Stabroek		359,250 00	
,, ,, 10, Werk-en-Rust	614,350 00		
South Freeburg	43,500 00		
North Freeburg...	92,850 00		
Newburg	113,750 00		
Wortmanville	126,750 00	991,200 00	
,, ,, 11, Charlestown	404,350 00		
New Charlestown	144,150 00	548,500 00	
,, ,, 12, Bourda		460 950 00	
,, ,, 13, Albert Town		205,600 00	
,, ,, 14, Queenstown ... . ~ ...		135,900 00	
		6,769,800 00	
Government Properties		1,174,950 00	
		$7,944,750 00	
2 % on $7,944,750 00, $158,895 00 with Surtax of 5 % = $7,944 75			166,839 75
			$ 274,508 38

Georgetown, Demerara.
11th March, 1911.

PHILIP NAT. BROWNE, Mayor.
J BARRINGTON WOOLFORD, Town Clerk.

Digitized by Google

Executive Council Notice.

GUIANA PUBLIC BUILDINGS,
Georgetown, Demerara,
13th April, 1911.

THE following Rules and Regulations for keeping and auditing the Public Accounts of the Colony and for the guidance and control of Public Officers in charge of, or dealing with, Public Moneys, made by the Governor-in-Council under section 8 of the Audit Ordinance, 1884, on the eleventh day of April, 1911, are hereby published for general information. The Regulations will come into force on the first day of June, 1911.

By Command,

JAMES DRYSDALE,
Acting Clerk of the Council.

RULES AND REGULATIONS FOR KEEPING AND AUDITING THE PUBLIC ACCOUNTS OF THE COLONY AND FOR THE GUIDANCE AND CONTROL OF PUBLIC OFFICERS IN CHARGE OF, OR DEALING WITH, PUBLIC MONEYS.

I.—ACCOUNTING OFFICERS.

1. The Receiver General is the Chief Accounting Officer of the Colonial Government, and, subject to these regulations and to such instructions as may be made by the Governor-in-Council under Section 8 of Audit Ordinance 4 of 1884, the financial and accounting operations of the Government are under his general management and supervision, but it is also the duty of the Government Secretary, the Auditor General, the heads of departments, officers in charge of districts and all the Receiver General's sub-accountants to take care that these regulations are duly observed.

2. It is the duty of the Receiver General:—

(i.) To keep watch on the receipts of public revenue and as far as possible to secure its punctual collection;

(ii.) To bring promptly to account, under the proper heads and items, all money, whether revenue or other receipts, paid into the Treasury or accounted for to him;

Digitized by Google

(iii.) To see that proper provision is made for the safe keeping of all public money and stamps;

(iv.) To exercise strict supervision over all the officers of his department and sub-accountants entrusted with the receipt or expenditure of public money, and to take precautions, by the maintenance of efficient checks, against the occurrence of fraud, embezzlement or carelessness in connexion therewith;

(v.) To watch the expenditure and other disbursements of the Government; to take care that no payment is made which is not covered by proper authority, expressed or referred to on the voucher relating to it; and, in case of any apparent extravagance or of any apparent defect in the provision for a charge owing to the exhaustion or absence of a Vote, to call the attention of the Government Secretary in writing to the matter;

(vi.) Promptly to charge in his accounts under the proper heads and items of estimate all disbursements of the Government; to render the accounts for audit; and to prepare the Financial Statements and Returns.

3. The Receiver General is entitled at all times, personally or by deputy, to make surprise inspections of the accounts of his sub-accountants, and to have access to all books, records and vouchers in the charge of such officers and to call for such returns as he may deem necessary.

On the completion of such inspections, he will report to the Government Secretary any material irregularity connected with the public accounts that he may have noticed and any particular in which the provisions of the revenue laws may appear to him to need amendment.

4. Heads of Departments and sub-accountants are personally and pecuniarily responsible for the due performance of the financial duties of their departments or officers; for the proper collection and custody of all public money receivable by them, and for any inaccuracies in the accounts rendered by them or under their authority.

The responsibility of the Auditor General for checking and reporting any shortcomings in connexion with the public accounts or finances does not absolve any officer from his responsibility for complying, or securing compliance, with instructions within the scope of his own authority. It is his duty without fail to bring to notice any incompetence or repeated carelessness on the part of his subordinates. No officer will be relieved from any portion of his responsibility should he depute to his subordinates the performance of duties which he should have performed himself.

5. The Auditor General and his deputies are at all times entitled to have access to all books, records or returns relating to accounts, and all accounting officers will give them every facility for inspecting such documents.

Digitized by Google

6. It is the duty of all accounting officers promptly to reply to any queries addressed to them by the auditor, giving fully the particulars or information desired.

7. No change in the system of accounts in any Department of the Government shall be made without the approval in writing of the Receiver General.

II.—THE ESTIMATES.

8. Annual Estimates of the revenue and expenditure of the Colony will be prepared by the Government Secretary and submitted to the Governor at such a date as will admit of their consideration by the Combined Court before the beginning of the year to which the Estimates relate. The Government Secretary will obtain the necessary materials for framing the Estimates from the Receiver General and other heads of departments in time to admit of this rule being complied with.

9. The Estimates will contain four columns (two for details and two for totals), showing against each item of revenue or expenditure the amount estimated for the coming year and the amount of the approved estimate of the current year. Where the expenditure of a department is provided partly by annual votes and partly by a civil list or special law, the amount provided by law will appear in a fifth (inner) column, the total of which should be added to that of the items not so provided. The Estimates will thus show under each head every item which is expected to come in course of payment during the year of estimate, including not only those which are submitted to the Combined Court for discussion and appropriation, but also those which, being already provided, are included in the Estimates for information only. The law authorizing the provided expenditure should be named in each case.

10. The abstracts preceding the body of the Estimates will show the totals of all the heads in the Estimates and will have four columns, one for the actual revenue or expenditure of the last completed year, one for the approved Estimates of the current year, one for the revised estimates of the same, and one for the estimated revenue or expenditure of the coming year.

11. The Estimates of Revenue should include the gross receipts of the Colonial Government, other than re-payments of advances, proceeds of loans appropriated by law for special works or of sales of investments, deposits or remittances. They should include all fees, dues, fines and rents payable into the Colonial Treasury, any amounts payable to officers in respect of such receipts being provided for in the estimates of expenditure under the sub-divisions entitled "Personal Emoluments."

Digitized by Google

12. The Revenue should be arranged under comprehensive heads; *e.g.* :—

i. Customs.
ii. Port, Harbour and Light Dues, etc.
iii. Excise and Licences.
iv. Internal Revenue not otherwise classified.
v. Fines, Fees of Court or Office, Payments for specific services and Re-imbursements in Aid.
vi. Post Office Telegraphs and Telephones.
vii. Rents.
viii. Forests and Mines.
a. Forests.
b. Mines.
ix. Interest.
x. Miscellaneous.

Total ordinary revenue

Sale of Crown Lands.
Sale of Colony Lands.
Premiums on Grants, Leases, etc.
efund of Loans made by the Colony.

Each of these heads may comprise several sub-heads, but no sub-head shall comprise items coming under other heads.

13. The proceeds of the sale of Government lands and premiums on leases should be kept distinct in the Estimates from the total revenue from other sources.

14. There should be no head for "Arrears of Revenue." Interest received on arrears of revenue should be brought to account under the same head as the revenue on which the arrears accrued.

15. The Estimates of Expenditure should be framed so as to show as nearly as possible the amounts which it is expected will actually be spent during the year. No deductions will be made from the total of the Estimates, or of any head on account of probable savings on salaries owing to the absence of officers on leave, or on account of any general presumption that the expenditure will be kept within the Estimate.

16. Each head of department is responsible that all services that can be reasonably foreseen are included in his departmental estimate and that no unauthorized increase of salary is inserted therein.

17. Under the heading for each department there will be two sub-divisions—"Personal Emoluments" and "Other Charges."

18. All items whatsoever of personal emoluments to public officers will appear under "Personal Emoluments," which will, therefore, include (besides salaries) personal, duty, entertainment and

Digitized by Google

house allowances, allowances in lieu of quarters, fuel and light, clothing allowances paid in money, fees and per centages or commissions. Each allowance will be described in a separate line, and not included with the salary, but the whole of the personal emoluments of each officer in respect of each department will be shown together. All salaries on the Fixed Establishment shall appear in a separate column "Fixed Establishment."

19. Where salaries are increased by regular increments, the minimum and maximum salaries, with the increment, should be stated within brackets, the amount payable within the year being inserted in the estimate.

20. Where an officer receives emoluments under more than one head the fact will be indicated by cross references or explanatory footnotes. Any pension or compensation allowance, or other emolument in respect of public service, including the provision of an official residence, will be similarly shown.

21. Allowances made in reimbursement of public expenses, such as horse or forage allowances, travelling allowances, and allowances for office or clerical expenses will, however, be placed under "Other Charges."

22. The sub-division "Other Charges" will include all services other than personal emoluments which can be properly apportioned to the particular department.

23. Every head of expenditure will include, as far as possible, all the items relating to the particular department, so as to show clearly the total estimated cost of that department during the year. Where, however, services of a general character cannot be divided and charged to different departments, they will be provided for in separate sub-heads under the head "Miscellaneous."

24. The total Personal Emoluments of each department will make up one sub-head and small items under "Other Charges" not of a distinctive character may be grouped under a sub-head of "Incidental Expenses." Items not so grouped will be shown as separate sub-heads.

25. No items of receipt or expenditure will be included under the head "Miscellaneous" which can appropriately be placed under any other head, and, if necessary, new sub-heads will be opened for any such items.

26. No head should be allotted to "Rent" in the estimate of expenditure, as all payments for offices, houses or allowances for quarters will be provided for in the votes for the particular departments concerned.

27. Provision under general heads of expenditure should be made for such expenditure only as cannot accurately be apportioned to any particular department.

Digitized by Google

28. No provision is to be made for "Unforeseen Expenditure"; and any item for "Contingencies" or for "Miscellaneous" under the head "Miscellaneous" should be strictly confined to petty and casual charges which are foreseen, but which are too unimportant to be provided for separately.

29. New heads or sub-heads should be opened for items of receipt or expenditure not properly falling within any of those already appearing in the Estimates.

30. The total estimated expenditure of the year should not be allowed to exceed the total estimated revenue, exclusive of land sales, except where such excess is caused by provision for extraordinary public works to be met out of surplus balances. In case of an excess a footnote should explain in what manner it is to be met.

31. The estimates of the charges of Public Debt should be arranged in the chronological order of the loans provided for. In the case of large revenue-yielding undertakings, the first cost of which has been defrayed by a loan, the annual charges for interest ahd sinking fund should, if it can conveniently be done, be so set out as to show the annual charge in respect of each such undertaking.

32. There will be two heads for public works in addition to that for the establishment of the Public Works Department. All annually recurrent services will be placed under the first of these heads: other works to be paid for out of general revenue or surplus balances under the second. The three heads of expenditure administered by the Public Works Department ("Public Works Department," "Public Works Annually Recurrent," and "Public Works Extraordinary") should be arranged consecutively in the Estimates and Abstract.

33. In the case of works not annually recurrent which will extend over more than one year, there should be shown not only the estimate for the year, but also the original estimate for the whole work, the revised estimate (if any), the total amount actually expended so far as accounts are complete, and the total amount likely to have been expended on the work up to the beginning of the year of estimate.

34. Where the cost of any public works is to be met by loan, and it is anticipated that the loan funds will be available within the year of estimate, the anticipated expenditure on such works will not appear in the body of the estimates; but a full statement of such expenditure, containing the particulars mentioned in the preceding Regulation and including a schedule showing the salaries of any staff specially engaged, should be appended to the general Estimates. Moneys raised by way of loan shall be expended exclusively for such purposes as shall be authorised by the Combined Court, and not for any others. If the loan funds are not immediately available and the expenditure is to be met out of current revenue or surplus balances, and to be re-paid in a subse-

Digitized by Google

quent year when the contemplated loan has been raised, provision must be made in the Estimates under a separate head of expenditure following and distinct from the total of other expenditure. The charge will be brought to account accordingly, pending reimbursement. Such expenditure will not be charged as an advance nor appear as an asset in the balance sheet.

35. The Estimates should be accompanied by explanations respecting every item of an unusual nature therein comprised and of the difference under each item between the proposed expenditure or anticipated revenue, and the approved estimate for the preceding year, as shown in the parallel columns.

36. The Estimates should be accompanied by the statement of the assets and liabilities of the colony at the close of the last completed year of account, and a statement, partly estimated, of the assets and liabilities at the beginning of the year of estimate.

37. Sums which have been voted by the Combined Court for the service of the year under each head of expenditure in the Estimates, will be set out in an abstract of the Estimates. In cases of expenditure in excess of these sums, only the net excess on each head will require to be embodied in the abstract of the Supplementary Estimates, but accounts, showing the excesses and savings on each sub-head of those heads, should be laid before the Combined Court with the Supplementary Estimates.

38. When the annual Estimates have been passed by the Combined Court, the expenditure of the year must be held to be definitely limited and arranged. Should any further disbursements on account of the service of that year be required, which could not have been foreseen, cannot be postponed without detriment to the public service, and cannot be met out of savings under the proper sub-heads of the Estimates, a Supplementary Estimate of the expenditure so required, will, at the earliest opportunity, and, if possible, before any expenditure is incurred, be submitted to the Combined Court and a vote obtained. If such further expenditure should cause an excess on the appropriation voted under any head of the Estimates, the amount of such excess should be ultimately covered by a Supplementary Estimate.

III.—RECEIPTS.

39. All receipts must be vouched for on the form prescribed.

40. Except when otherwise provided and in cases when receipts are not required (such as Customs duties or sale of stamps) accounting officers must give receipts from books of counterfoil forms bearing printed consecutive numbers, for every sum paid to them. Where such a check can be obtained the counterfoils should be signed by the payers and, in cases in which dues are payable by adhesive stamps, the stamp must be effectually cancelled by the receiving officer or the head of his department. Numbered counterfoil receipt books will be supplied by the Receiver General, who

Digitized by Google

will be responsible for their custody, and to whom the counterfoils will be returned when the receipt forms are exhausted. Counterfoil books should not be cut or divided.

41. All licences, permits, certificates, passage orders and other documents for which payments are made will be issued from counterfoil books printed with consecutive numbers.

42. Court fees, licences, and similar receipts should be collected by means of stamps. In such cases the stamps will, whenever practicable, be affixed by the person paying in such revenue and effectually cancelled by the proper officer. The cancellation should whenever possible be performed by an officer other than the officer employed to sell the stamps.

43. All officers, other than the Receiver General and the sub-accountants, who receive in their public capacity any duties, taxes, licences, fees, rents, or other money forming a portion of the colonial revenue, are required to pay the whole amount of such money, daily or at the earliest possible opportunity, either into the bank to the credit of the Receiver General, or into the Treasury, or to the sub-accountant for the district.

44. In all cases the gross amounts due must be collected and paid into, or accounted for to, the Treasury. No abatements or counter-claims are to be admitted except in respect of commission to auctioneers, which will be dealt with by deduction from the amounts realized by sales by auction, the net proceeds only being brought to credit. Any other charges upon the revenue, such as percentages on collection or postage and money order commissions, will require authority, and should appear as expenditure, supported by proper vouchers.

45. Between the time of receipt and the time of payment into the bank, Treasury, or sub-Treasury, no public money shall be made use of in any way whatsoever; nor will any officer advance, lend or exchange any sum for which he is answerable to the Government.

46. Bills of Exchange or cheques will not be received as revenue, except under such conditions as the Governor may prescribe by standing order. When so authorized, accounting officers, on the receipt of any such negotiable instrument, will enter the amount thereof in their cash books as revenue collected, taking credit for the same when handed over to the Receiver General.

47. All fees received by an officer in his public capacity, which are specially appropriated, either wholly or in part, to the remuneration of such officer, and which form part of his pensionable emoluments, will be dealt with in the same manner as other receipts of public money, and the total amount paid into or accounted for to the Treasury. The amount to which the officer is entitled will then be issued to him, on a proper voucher, by the Receiver General. In all cases where any portion of such fees is receivable by the Government the total sum collected will be brought to account as revenue,

Digitized by Google

the amount paid to the officer being charged as expenditure against the proper head, under "Personal Emoluments." Where the Government is not entitled to any portion of such fees and they are not a pensionable emolument, the officers receiving them will be required to make a monthly report of their amount for record in the Treasury. The estimated amounts receivable as fees by any officer should be shown in footnotes to the annual Estimates.

48. Payments to the Treasury or to sub-accountants by collectors of revenue will be supported in each case by such subsidiary detailed schedules or abstracts as the Receiver General may prescribe, together with a transcript of the cash book or where possible the cash book itself. In the latter case the Receiver General or sub-accountant will sign on the cash book a receipt for the amount taken over, which will be the full balance shown. He will at the same time check the cash book, or transcript thereof, by the counterfoils of the receipt given by the collector, and no collector will be paid any portion of his salary until he has accounted for all money received by him.

49. Whenever a public officer not being a regular collector of revenue comes into receipt of public money, he will pay it to the Receiver General or the nearest sub-accountant without delay, obtaining a receipt for the amount so paid in.

50. Should an accounting officer at any time experience difficulty in collecting money due from public officers or others, he will at once report the circumstances officially.

51. In every case in which an accounting officer shall fail to obtain the regular and punctual payment of public money, receivable by him, his salary may be surcharged with the amount due, unless and until he shall show that the failure was occasioned by a cause beyond his control; and if, when such a surcharge is made, the amount in default be not ascertainable from the vouchers and accounts furnished, the salary of the officer will not be paid until he has furnished to the Receiver General a satisfactory statement of the amount due.

52. In case it shall appear, at any time, that the public revenue has sustained a loss by reason of the neglect or wilful fault of any head of a Department or other accounting officer, he will be surcharged with the amount and the circumstances reported to the Governor.

53. The Receiver General will report immediately to the Government Secretary whenever any sum receivable appears not to have been duly received by an accounting officer, or accounted for by him. He will also report any case in which he may have reason to think that the revenue is falling unduly into arear. The Auditor General will similarly report in like circumstances.

54. All officers charged with the supervision of the collection of revenue will furnish the Auditor General with periodical returns

Digitized by Google

showing the state of the arears in the collection of taxes or any other revenue receivable by them. In the event of there being no such arears a *nil* return will be furnished.

55. In cases of arears due by particular individuals, in which the necessity or justification for writing them off depends upon local circumstanees, and when no question is involved either of large amount, of important or novel principle, or of the negligence of an accounting officer, the Government Secretary or other officer appointed by law to deal with such claims will from time to time furnish to the Auditor General a list of cases in which it has been decided to write off such arrears, with the reason for so doing entered against each case. Unless the Auditor General sees cause to challenge the decision in any case, this list will be accepted as a valid discharge for the accounting officer in respect of the non-collection of any amount specified thereon.

IV.—EXPENDITURE.

56. All disbursements of public money in the Colony will be made by the Receiver General under authority from the Governor, either personally or by officers acting by instruction, as his sub-accountants. The Receiver General and all accounting officers will be held personally and pecuniarily responsible for inaccuracies in the rendering of accounts and for any payments made, except as prescribed by these regulations. Disbursements in England will be made by the Crown Agents, whose accounts will, as soon as received, be incorporated by the Receiver General in his monthly accounts.

57. Where a bank account is kept, all payments of not less than $10 will be made by cheques signed by the Receiver General, or other officer authorised by the Governor, and countersigned by such other departmental officer as may be appointed by the Governor to do so. The Governor will, if he sees fit, appoint a lower or higher limit. The counterfoils of all cheques will be preserved for reference.

58. Any officer allowing or directing any disbursement without proper authority will be held personally responsible for the amount.

59. The complete authority requisite for expenditure out of public funds consists of a vote of the Combined Court. The authority thus conveyed is addressed solely to the Governor, and the Receiver General is strictly prohibited from making any payments, or accepting any charge on his accounts (notwithstanding that the services to which they relate may be duly provided for in the Estimates), unless authorized so to do by—

(i.) General Warrant under the hand of the Governor or of the Government Secretary signing "by command";

(ii.) Special warrant, or Imprest warrant;

(iii.) Requisition, approved by the Governor.

Digitized by Google

60. Before the termination of each year a complete schedule will be prepared by the Receiver General of all public services, as provided for in the Estimates for the following year. This schedule will be annexed to the general warrant of the Governor, authorizing the payment by the Receiver General monthly, or at such periods as may be necessary during the year, of the personal emoluments and other services of a uniform character therein enumerated. This general warrant will be prepared in triplicate and copies filed in the Government Secretary's Office, the Treasury and the Audit Office.

61. Vouchers for all salaries, allowances and other services scheduled in the general warrant and payable by the Receiver General will be delivered duly certified by the heads of departments to the Receiver General five clear days at least before the last day of public business in each month. Any vouchers delivered after the date prescribed will be liable to be held over until the pay day of the following month. All officers are required to draw their salaries, allowances or pensions on the day appointed, and any officer failing to do so will not be allowed to draw his salary, allowance or pension until the next pay day, unless he can show that the omission was unavoidable. In the last month of each financial year the vouchers for salaries, allowances and pensions should be delivered not later than the 21st of that month.

62. All travelling, boat, horse, vehicle and similar allowances are granted in respect of expenditure actually incurred on the public service, no part being intended as a personal emolument to any officer. In the case of allowances for boat, horse, vehicle and the like, the head of the department will certify on each claim that the means of locomotion specified has been kept, or sub-vouchers for the hire thereof will be appended where such hire is approved.

63. In the event of any unauthorized payment being made in consequence of an incorrect certificate on a voucher, the certifying officer will be held responsible for the same, and the amount will be charged against him as an advance recoverable out of any salary or allowance that may subsequently accrue to his credit.

64. In the case of any addition being made to the rates or amounts of expenditure authorized in the general warrant, a special warrant will be necessary before any further payment can be made for the service affected. Special warrants will also be required for all payments on account of services not included in the Estimates, even though provided by law, and for payments in excess of the amounts so included. Such warrants shall be prepared and filed in triplicate, as in the case of the general warrant, and copies supplied to the same offices.

65. When an officer considers it necessary to provide for a service for which there is no specific provision in the general warrant, he will, as soon as possible and before incurring the expenditure, submit a requisition in triplicate stating the whole extent and estimated cost of the service required, and giving all details, as far as he is able. In the case of any public works, plans, specifications,

Digitized by Google

tenders and estimates, as far as practicable, should accompany the requisition. Separate requisitions will be required for expenditure under each sub-head of service.

66. The head of the department responsible for the vote to which the expenditure is to be charged will examine the requisition, fill in from his departmental vote account the statement of expenditure already incurred or authorized under the vote, countersign it, and forward it to the Receiver General, for submission to the Governor.

67. It is the duty of the Receiver General on receipt of a requisition to satisfy himself that the expenditure for which authority is required is sufficiently provided for on the estimates, or by supplementary vote or votes, and that it is proposed to be charged against the proper head and sub-head; that the particulars given in the requisition are accurate and sufficient for the guidance of the Governor in considering the propriety of the expenditure, and that all regulations which may affect the duty of the officer concerned in respect of the requisition have been complied with. He will obtain from the officer any information that may be necessary for the assistance of the Goveror, and will return the requisition for amendment, if incomplete or indefinite. In forwarding the requisition the Receiver General will advise as to the funds available for meeting the proposed expenditure, having due regard to the whole of the services which appear likely to be chargeable against the vote in the course of the year. Two copies of the requisition, with the Governor's allowance or disallowance noted thereon, will be returned to the officer from whom it was received, with the Governor's instructions. If approved it will be sufficient authority for the expenditure to be incurred, and one copy will be attached to the account in which the first charge is made by virtue of such authority. The other copy will be retained by the officer for record and reference.

68. Should the expenditure authorized upon any requisition be found insufficient, the head of the department requiring authority for further expenditure will, so soon as he foresees the necessity therefor, forward to the Receiver General a supplementary requisition for such further expenditure, drawn up in the same form as the original requisition, and accompanied by a memorandum explaining the necessity for the excess.

69. In any exceptional case where it is manifestly for the benefit of the public service that expenditure should be immediately incurred, and time does not permit of authority being obtained in the usual way, an officer may, on his own responsibility, incur the expenditure; but he will at once forward a requisition as above provided with a covering memorandum explaining the reasons which induced him to depart from the ordinary course. In every such case he will be held personally liable for the expenditure in the event of the payment not being finally approved; and any items which may appear unnecessary or extravagant will be disallowed and surcharged against him.

Digitized by Google

70. At the end of each month heads of departments will call upon persons employed for the supply of authorized services to furnish their accounts on the proper forms. All claims, supported by particulars, and sub-vouchers if any, and duly certified by the head of the department, should be sent to the Receiver General as soon as possible after the end of the month.

71. Separate vouchers will, as far as possible, be used for separate sub-heads and for the payment of different services, especially in cases where each service has been separately authorized.

72. All vouchers will contain full particulars of each service, such as dates, numbers, quantities, distances, and rates, so as to enable them to be checked without reference to any other document.

73. The signature of the head of a department certifies to the accuracy of every detail on the voucher. He will therefore be held responsible that the services specified have been duly performed, that the prices charged are either according to contracts or approved scales, or fair and reasonable according to current local rates, that authority has been obtained as quoted, that the computations and castings have been verified and are arithmetically correct, and that the persons named in the vouchers are those entitled to receive payment.

74. When supplies are furnished or work done under agreement or contract, there will be attached to the voucher a certificate that the payments are in accordance with the terms of the contract or agreement, that, as regards supplies, the articles have been received and duly brought on charge in the proper Stores Ledger, and in the case of work, that it has been properly done. In the case of a payment on account no more will be claimed than the cost of the work certified to have been performed. When a deduction is made from the amount payable on a contract in respect of a penalty or fine, the net sum only will be paid.

75. In cases where public officers present claims for small payments made by them, sub-vouchers, in the shape of actual receipts, must be produced whenever practicable. When sub-vouchers cannot be obtained the officer will certify that the charges have been incurred solely upon the public service and actually paid by him.

76. Wages may be paid weekly, fortnightly or as arranged. Payments will, whenever possible, be made in the presence of two witnesses (Public Officers if possible) in addition to the paying officer, all of whom will sign the paysheets. It will be the duty of such persons to see that the payments are made to the persons entitled to the money. In the event of any payment not being made the name and amount will be struck out. The total amount actually paid will be written in words at the foot of the paysheet. In no case should money be paid to unofficial persons for distribution in wages.

77. The Receiver General, before paying any claim, will satisfy himself that—

Digitized by Google

(i.) The expenditure has been authorized by warrant or approved requisition, as quoted on the voucher;

(ii.) The certificate is signed by the proper officer, and that any voucher for salaries, allowances, and other services paid under General Warrant is duly certified by the head of the department;

(iii.) All proper deductions from salaries or pensions on account of contributions, repayment of advances, family remittances or other liabilities have been duly made by the department concerned.

Sub-accountants making payments for the Receiver General will similarly satisfy themselves in regard to these points.

78. Payment will be made only to the persons named in the vouchers, or their legal representatives, from whom signed receipts (duly stamped, where necessary) must be taken at the time of payment. Where the recipient is unable to write, he will make his mark in acknowledgment of receipt, the act being witnessed and the receipt countersigned by two persons other than the paying officer. When payments are made to persons other than those named in the vouchers or to the agents of officers absent on leave, the authorities under which they are made (such as powers of attorney, and letters of administration), shall be registered in the Treasury and notified on the vouchers, except where the law permits of a declaration being substituted for letters of administration in cases of succession to small estates. In the case of an officer absent on leave, the amount of whose salary is paid to his agent, a certificate that the officer was alive on the date to which salary is claimed must be furnished to the Receiver General and attached to the payment voucher. When an alteration occurs in the amount expressed to be received, the initials of the recipient should be written against such alteration. A receipt given by an officer for money paid to him by way of imprest, or in adjustment of an account where he derives no personal benefit therefrom, is not, unless specially required by law, chargeable with stamp duty. Payments of subsistence and other allowances in reimbursement of expenses actually incurred are likewise exempt.

V.—CLASSIFICATION AND CONTROL.

79. The Estimates, when approved by the Combined Court, form the basis of the accounts of the year to which they relate, and the classification and sub-division of the accounts of revenue and expenditure must accord with the detail of the Estimates; but, if the latter are wrongly arranged or misleading, the facts should be noted by the head of the department concerned and reported to the Government Secretary with a view to their alteration in subsequent years.

80. It is the duty of heads of departments to watch the expenditure of their departments with reference to the amounts provided

Digitized by Google

for them in the Estimates, and to report at once to the Government Secretary whenever it may appear that the amounts provided will prove insufficient for the service of the year. Whenever the Receiver General makes any charge against a vote by transfer from the Crown Agents' account or the account of another department, he will immediately notify the head of the department responsible for the vote, who will post his vote account accordingly.

81. If charges are made against a head, which, although apparently chargeable to that head, do not clearly come within the meaning of any of the sub-heads, they should be brought by the Auditor General under the notice of the head of the department concerned and of the Government Secretary, with a view to the insertion of an additional sub-head in the account.

82. The authority of the Governor will be required for defraying any excess of expenditure beyond the amount provided under any sub-head out of savings on another sub-head; and, if the total provision for the head is exceeded, supplementary legislative authority will also be required.

83. The authority for expenditure provided in the Estimates or Supplementary Estimates, lapses at the end of the financial year to which it relates, and if further expenditure is necessary for the completion of any service it must be provided for in the Estimates or Supplementary Estimates of the year in which the sum will actually be expended. The authority conveyed by warrants and requisitions similarly lapses on the last day of the financial year in which they are issued and no payments may be made after that date, except under the authority of warrants or requisitions issued for the service of the ensuing financial year.

84. The date of payment governs the date of the record of the charge in the accounts. In no circumstances may payments be made before they are due for the purpose of utilizing an anticipated saving on a sub-head, nor may the unexpended portion of any sub-head be drawn from the Treasury for the purpose of setting it in reserve to meet impending payments, or be carried to a deposit or suspense account. On the other hand, expenditure properly chargeable to the account of a given year must, as far as possible, be met within the year, and must not be deferred for the purpose of avoiding an excess on the amount provided in the Estimates.

85. Where any officer, department or board administers on behalf of the Goverment any commercial or industrial enterprise, or any service involving receipts and payments, the whole of such receipts and payments shall be accounted for to the Receiver General, and their total amount exhibited in his monthly and annual accounts; and the estimates of the department will be prepared accordingly. Where a strict observance of this regulation is considered impracticable it may be relaxed with the previous sanction of the Governor-in-Council.

Digitized by Google

86. When a personal advance in anticipation of salary is allowed, it will be debited as an advance to the recipient and not to the vote for his salary. Any advance made to an officer is to be notified by the Receiver General to the head of his department, who will take care that proper arrangements are made for repayment and that no salary is subsequently paid unless such arrangements have been made and are complied with.

87. The purchase and sale of securities will be included in the accounts "below the line," that is to say, following after and distinct from the entries relating to revenue and to expenditure charged against revenue. Amounts realized by the sale of securities will be brought to account under Investments realized and no record of any profit or loss in relation to the purchase price will be made except in the case of a sale of investments on account of surplus balances, when any resulting profit will be carried to current revenue and any loss charged to expenditure. In all other cases the difference between the purchase and sale prices will be left in or borne by the balance of the fund in respect of which the investment was made.

88. The authority of the Governor is required for writing off any loss of public money and, subject to the provisions of these regulations, of any amount which has appeared as an asset in previous accounts.

VI.—REMITTANCES.

89. All payments due by the Government to other Governments, or to public departments or other creditors in the United Kingdom, will be made through the Crown Agents for the Colonies, except when otherwise specially authorized.

90. The Crown Agents will keep themselves continuously in funds by arranging to draw when necessary on the Receiver General, whose duty it is to watch the account of the Colony with the Crown Agents, to be preparud to meet their drafts, and to notify them in good time if local circumstances make it necessary to arrange for temporary accommodation in aid of the Government's account with them.

91. The maximum cash balance which may be retained by sub-accountants will be calculated upon their average current requirements and fixed by authority of the Governor, and the Receiver General will keep such balances up to their authorized limits.

92. Remittances to public creditors other than those made through the Crown Agents will be made only by the Government Secretary, who for such purpose will be furnished by the Receiver General with a draft payable to the order of the creditor concerned.

93. The cost of remittance of salaries or pensions not drawn through an agent of the Colony will be deducted from the amount remitted.

Digitized by Google

94. If it is necessary for any officer other than a sub-accountant to have at his disposal, for disbursement on the public service, money for which vouchers cannot be presented direct to the Receiver General or a sub-accountant for payment, he will receive an imprest of such amount as the Governor may sanction.

95. The Governor's sanction will be conveyed by Imprest Warrant, and the Receiver General will be held responsible that no imprest is made without such warrant, and also for seeing that all imprests are duly accounted for in accordance with the terms of the warrant covering them. The Governor may give a general Imprest Warrant to the Receiver General authorizing him to make imprests, as may be necessary, for any regularly recurrent service.

96. Imprests are not to be charged in the accounts as final expenditure, the actual payments only, out of such imprests, being so charged. Cash payments made by the Receiver General or his sub-accountants by way of imprest will be entered in the cash-book and totalled with the rest of the payments in balancing it. Imprests will not be treated by the Receiver General as "Advances" or "Remittances" but will be accounted for, below the line, under a separate head "Imprests." The imprests and the amounts of the authorized payments accounted for will be posted to a personal imprest account of the officer concerned which will be kept in a special Imprest Ledger.

VII.—CUSTODY OF PUBLIC MONEY AND STORES.

97. The Receiver General may, with the approval of the Governor, avail himself of the services of any banks in the Colony for the custody of public money either on current account or on deposit. He will be responsible for seeing that effect is given to any instructions from the Governor for limiting the amount of public money that may be at any one time in the custody of a bank. It will be the duty of the Auditor General to report at once to the Governor for the information of the Secretary of State, if he should find that the prescribed limit has been exceeded.

98. A secure fireproof vault or safe will be provided for the custody of money not in the charge of a bank. The door of such vault or safe will be furnished with three different locks, the keys of which will be kept in the personal charge of the Receiver General and such two other officers of the Government as the Governor may appoint.

99. All cash received by public officers will be deposited as soon as possible in the safe or vault provided for the purpose, or paid into a bank, to an account under the officer's official designation. Negligence in this respect will throw the entire responsibility for any loss upon the officer concerned. No public officer shall keep or allow to be kept in any Government safe under his charge any money except public money or such as by virtue of his office he is bound to receive and account for.

Digitized by Google

100. Where public money is deposited in a bank, the Receiver General and the sub-accountants so instructed will pay into the bank, at the close of business on each day, all public money received by them up to that time. Private money will in no circumstances be included in a public banking account.

101. The Receiver General's bank account must not be overdrawn, nor any temporary advance obtained from the bank, without the special sanction in writing of the Governor.

102. The main stock of stamps, both postage and revenue, will be kept in the safe or vault appointed for that purpose. A stock book will be kept, in which will be entered under each denomination, the number and value of stamps received and issued; and this book, on each occasion of either a receipt or issue, will be initialled by the Commissioner of Stamps and by any other officer appointed to have joint charge of stamps with him. Stamps will be issued on requisition and a receipt taken from the officer to whom they are issued

103. Boards of Survey, to be held on the last business day of each year, will be appointed by the Governor to examine the Treasury cash, bank balances and stamps, both at headquarters and as far as practicable at the outstations. Boards will also be appointed from time to time to hold surprise surveys of the cash and stamps in the custody of the Receiver General and his sub-accountants.

104. Officers entrusted with the receipt, custody or disbursement of public money who are required by the Governor to give security for the faithful discharge of their duty shall do so in accordance withe the Public Officers' Guarantee Fund Ordinance.

VIII.—ACCOUNTS AND BOOKKEEPING.

105. Every entry in the accounts will be supported by a voucher containing full particulars of the item or items to which it relates.

106. The Receiver General will keep in his office the following principal books of account:—Cash Book, Daily Abstract, Journal, Ledger, and Monthly Abstract; together with such subsidiary books as may be necessary.

107. In the Cash Book will be entered all cash transactions as they occur. The entries will be numbered consecutively, on each side of the book, in the order of the receipts or payments and corresponding numbers will be affixed to the supporting vouchers. The Cash Book will be balanced at the close of each day, and the balance shown compared with the cash in hand. If the balances do not agree, the discrepancy will forthwith be investigated by the Receiver General. If they agree, a certificate will be filled in by the officer in charge of the Cash Book, showing the opening cash and bank balances, the receipts and payments for the day and the closing balances. This certificate will be countersigned by the Receiver General and sent to the Government Secretary next morning, or as often as may be prescribed by the Governor.

Digitized by Google

108 Every sub-accountant will keep a cash book, in which he will enter all sums of money received or paid by him as a public officer, for whatever service, whether they form a part of the colonial revenue or not. He will balance his cash book weekly at least and check the balance with the money in his hands. Officers having large financial responsibility will be required to balance their cash books daily.

109. The Daily Abstract will be posted by an officer or officers other than the officer in charge of the Treasury Cash Book, when the Treasury staff permits of this arrangement. The posting will be done every morning from the vouchers put in on the previous day and checked by comparison with the Cash Book.

110. The accounts of the various sub-accountants and of the Crown Agents will be abstracted as soon as they are received below the record of the transactions of the Receiver General for the period to which they relate.

111. In the Journal will be entered, from day to day, all adjustments authorized to be made between the various ledger accounts; and also, at the close of each month, any adjustments appearing in the accounts rendered by sub-accountants.

112. As soon after the end of each month as the sub-accountants' accounts have been abstracted the entries in the Daily Abstract will be totalled, and the totals for each head of the Estimates or Ledger Account be posted into the Journal. The totals of the other entries which have been made in the Journal for the month will then be posted into the Daily Abstract; the expenditure credits (including recoveries of overpayments) will be deducted from the expenditure, and the revenue debits from the revenue; and the resulting totals will be entered in the Monthly Abstract.

113. The Ledger will be posted monthly from the Journal. It will contain one account for revenue and one for expenditure, an account of surplus and deficit, accounts of loan funds, of advances, deposits, drafts and remittances and of every fund in the custody of the Government, and such other accounts as the Governor of the Colony shall approve. A trial balance of the Ledger will be made as soon as each month's account has been posted, and a summary of the balance sheet under its principal divisions, but excluding the balances of the accounts of funded debt and sinking funds, will be published in the "Official Gazette." This summary will form the statement of the General Assets and Liabilities of the Government, and show the excess of Assets over Liabilities as a balance identical with the balance of the Surplus and Deficit Account.

114. The Surplus and Deficit account will be posted exclusively from the accounts of revenue and expenditure, and will accordingly furnish the accurate record of the balance between them, from month to month and from year to year.

Digitized by Google

115. The Monthly Abstract will be posted from the totals in the Daily Abstract, as soon as they have been completed for the month.

116. The Receiver General will keep a subsidiary Journal, in which will be recorded the details of transfers between heads and sub-heads, and of other transactions which cannot be shown in the principal Journal and Ledger.

117. Every head of a department will keep a Departmental Vote Account in such form as will clearly show at any time the exact amount of expenditure charged against the vote or votes for his department, and also the expenditure authorized to be incurred.

IX.—AUDIT.

118. Copies of the reports of all Boards of Survey on the various Treasury Chests will be forwarded by the Receiver General to the Auditor General, together with the certificates signed by the Managers of the Banks of the bank balances on the day of survey.

119. As soon as possible after the expiration of each year, the Receiver General will furnish an Annual Abstract Account showing the whole of the receipts and payments in the year, and the full opening and closing balances.

120. The Annual Abstract Account will be accompanied by detailed statements of revenue and expenditure, showing the amounts actually received or expended during the year as compared with the estimates under each sub-head, together with explanations of the differences.

121. With the Annual Account, there will also be furnished the Statement of the Assets and Liabilities of the Colony at the close of the year, together with the following documents :—

(*a.*) A statement of Advances and Repayments of Advances within the year ;

(*b.*) A statement of Deposits received and repaid within the year ;

(*c.*) A statement of Investments, showing the amount of stock held on the last day of the year, together with the actual cost and the market value at that date ;

(*d.*) A statement of the outstanding amount of funded debt or loans, and of any accumulated sinking funds.

122. As soon as possible after the 31st December each year, the Postmaster General will furnish a statement of the Receipts, issues, balances in hand and the assets and liabilities of the Savings Bank showing separately the revenue derived from Savings Bank investments the interest credited to depositors, and the expenses of the management of the institution.

Digitized by Google

123. The Auditor General is responsible for the audit and inspection of all public accounts of the Government, whether such accounts be of general revenue and expenditure, or accounts of special funds or departmental accounts.

124. He will satisfy himself that the laws of the Colony, the Colonial Regulations, and the instructions of the Governor in all matters of finance and account, are strictly observed, and will bring to the notice of the Governor any failure in their observance.

125. He will from time to time examine the cash books and compare the entries with the various receipt and payment vouchers; he will also from time to time examine the Journal and follow the entries into the Ledger in order to ascertain that they are correctly and punctually posted. He will periodically scrutinize the bank pass books; and he will compare the bank balance, as shown in the Ledger and in the Cash Book, with the actual balance at the bank.

126. He will examine and check the subsidiary books and the accounts of the authorized imprests and advances, and ascertain whether such imprests and advances are punctually accounted for and repaid. In the event of any imprest having been made to an officer without special authorization, before a previous imprest has been accounted for, he will report the fact to the Governor. He will at once report any unauthorized advance to any officer or account or any other unauthorized disbursement appearing in the books. In his examination of the deposit accounts he will ascertain that all deposits which have remained unclaimed for five years are, in the absence of special reasons to the contrary, written off to revenue.

127. He will call attention to any apparent neglect in the collection of arrears of revenue. He will see that proper records are kept of all rents receivable and that an efficient system exists for their due collection and for ensuring that they are regularly brought to account.

128. He will check the counterfoils of receipt books and will see that the pages of all such books bear printed consecutive numbers and that the books are intact. He will also satisfy himself that stamps used in payment of revenue are affixed to the proper documents and have been effectually cancelled in the authorized manner. He will also, by test examination of documents filed in previous years, ascertain that stamps have not been improperly removed therefrom.

129. He will promptly make such examination of the Customs vouchers as will satisfy him that the duty has been correctly calculated according to the Customs Law. In order to satisfy himself that the Customs revenue has been fully collected, he will ascertain that the examination of ships' manifests with the corresponding revenue vouchers is regularly and promptly carried out by the Customs Department, and he will also from time to time make a test examination of a certain number of examined manifests.

Digitized by Google

130. He will examine the Customs warehouse books and will also make occasional test surveys of the contents of the warehouses. He will satisfy himself by occasional examination of the contents of packages and comparison with the invoices, that due precautions are taken to prevent evasions of the Customs law.

131. He will examine the Excise vouchers and satisfy himself that the duty has been correctly computed. He will also examine the warehouse and Excise books and registers, and make occasional surprise surveys of the contents of warehouses and distillery stores.

132. He will examine tax rolls and assessment lists of rents, rates, land and house taxes, and other direct taxes and will, as far as possible, satisfy himself that all persons liable have been included, that the dues are promptly and fully collected and that warrants to levy have been issued when required and duly put into execution.

133. He will satisfy himself as to the due collection of school, hospital and dispensary fees, and similar revenue; and also the fees, fines and executions leviable by the Courts of law.

134. He will examine the monthly accounts of the Post Office, and will satisfy himself that the adjustment of the accounts with the Post Offices of the United Kingdom and other countries is correctly carried out. He will examine the accounts of stamps, postal notes, money orders, post-cards, registered envelopes and all stamp forms in the hands of the various Postmasters, and will ascertain by the frequent inspection of stocks that the proceeds of sales are duly brought to account.

135. He will examine the Court accounts and will compare them with the books kept by the Registrars. He will also examine and compare with the Orders of Court the accounts of all money under the administration of the Court.

136. He will examine the accounts of the Savings Bank. In addition to the verification of all deposits and withdrawals, his examination will include, as far as possible, the comparison of the Bank ledgers with the pass books of the depositors. Interest due or paid to depositors will be checked in detail.

137. He will in all cases refer to the authorities regulating the expenditure provided for in the Estimates, and will see that the expenditure is in accordance therewith. In the case of expenditure which has not been provided for in the Estimates he will ascertain whether the necessary funds have been voted by the Combined Court. He will see that in every charge against a head the money expended has been applied to the purpose or purposes for which such head was intended to provide, and that it is charged to the proper sub-head.

138. He will see that all vouchers are properly filled in, and are accompanied by such certificates, declarations, authorities, accounts of particulars, or other documents as may be required. In the case

Digitized by Google

of authorities, certified copies or extracts may be accepted. He will verify castings and computations and will check rates and prices charged with the approved contracts or other authorities.

139. He will verify investments quarterly and will see that all dividends have been duly brought to account and all contributions to sinking funds duly invested.

140. He will, once a year, or more often if considered necessary, and also in all cases of new and temporary appointments, inspect the securities given by public officers in respect of pecuniary responsibility attaching to their offices as recorded in the books of the Public Officers' Guarantee Fund. He will ascertain that security has been furnished by every officer required to do so, and will also call attention to any cases where the securities may seem to be insufficient.

141. He will satisfy himself that adequate regulations exist for the guidance of store accountants.

142. His examination of store accounts will include test comparisons, at irregular intervals, between the stores in hand and the balances shown in the store-keepers' books, and he will satisfy himself that all stores purchased have been duly brought on charge. He will call attention to any excessive accumulation of stocks and will take care that no stores are written off charge without proper authority. He will also see that when stores are sold the proceeds are duly brought to account.

143. He will call upon the accounting officer for explanations of the cause of any undue delay in the rendering of accounts, or in furnishing any stat ments or returns that he may require, and, if the explanation is not satisfactory, will report the circumstances to the Governor.

144. If the Auditor General finds any irregularity in the books, cash, stamps or stores for which the head of a department is responsible he will at once notify the Governor. Should he find the books of any subordinate officer in an unsatisfactory state or discover any irregularity, he will at once notify the head of the department and, if the case be serious, report the circumstances to the Governor.

145. As soon as possible after the close of the financial year the Auditor General will prepare a report on the revenue and expenditure of the year, in which he will deal with the collection of the revenue, the state of the arrears, the manner in which the accounts of the colony are kept, the sufficiency of existing checks against fraud, the nature and extent of the audit applied, and any special questions arising out of the accounts.

146. The Governor will report forthwith for the decision of the Secretary of State any case in which he has overruled the maintained opinion of the Auditor General in any matter relating to the public accounts.

Digitized by Google

X.—Supplies and Stores.

147. Any supplies which may be procured in the Colony should be obtained by contract after public tender. If, however, no tenders are made or the Governor has ground for belief that the tenders sent in are collusive or unreasonable, other arrangements may be made. All tenders whether for supplies or services will be submitted to a Board of not less than three persons appointed by the Governor.

148. Every officer having in his charge or custody any articles which are public property will keep an inventory of the same.

149. Boards of Officers, which should not include the storekeeper of the stores to be surveyed, will be appointed by the Governor at the end of each year, and at such other times as may be necessary, to inspect and report upon Government stores; but this will not relieve heads of departments of their responsibility for satisfying themselves by occasional stock-taking that the balances on the ledger are actually in stock.

150. Articles will only be condemned as unserviceable on the report of a Board of Survey, except in the case of minor articles of a perishable nature, where the Governor may at his discretion dispense with a Board.

151. Unserviceable stores, if sold, will be disposed of by public auction or by tenders after public advertisement. If such stores are unsuitable for sale they must be destroyed.

152. Losses and deficiencies of stores may not in any case be written off without the authority of the Governor; but where such losses are caused by fraud or negligence, and it is desired to relieve the responsible officer of any part of his pecuniary liability, the authority of the Secretary of State will also be required.

XI.—Returns.

153. The Receiver General will furnish to the Governor the following periodical returns:—

(*a.*) Annually.

(i.) An Abstract Account of the total revenue and expenditure of the year under each head of receipt and payment, showing the opening and closing balances in both the Receiver General's and Crown Agents' accounts;

(ii.) Detailed statements of revenue and expenditure, arranged according to sub-heads, showing the excess or saving on each sub-head and the net excess or saving on each head, and showing also any supplementary votes for expenditure under any sub-head;

(iii.) A full statement of the expenditure on works and other payments chargeable to Loan Accounts;

(iv.) A statement of the Assets and Liabilities at the close of the year;

Digitized by Google

(v.) A statement of the public debt of the Colony, showing the several amounts of the loans issued and of their respective sinking funds;

(vi.) A statement of the Investments of the Government at the close of the year;

(vii.) Balance Sheet of Consolidated Immigration Loan Commissioners and other Immigration Accounts;

(viii.) Statement of Expenditure on Immigration in detail.

(*b.*) MONTHLY.

(i.) Cash Account;

(ii.) Statement of General Assets and Liabilities;

(iii.) Statements of Revenue and Expenditure, as compared with Revenue and Expenditure of previous year.

154. The Postmaster General will furnish to the Governor each year a statement of the receipts, issues, balances in hand and the assets and liabilities of the Savings Bank, showing separately the revenue derived from Savings Bank investments, the interest credited to depositors, and the expenses of the management of the institution.

155. Such forms as may from time to time be approved by the Governor shall be used in the carrying out of these Regulations.

156. The rules framed under the Audit Ordinance, No. 4 of 1884, passed and approved by the Governor-in-Council, on the 12th day of December, 1901, are hereby repealed.

These Rules and Regulations shall come into force on the first day of June, 1911.

Made by the Governor-in-Council under Section 8 of the Audit Ordinance, 1884, *on the eleventh day of April,* 1911.

By Command,

JAMES DRYSDALE,
Acting Clerk of the Council.

Digitized by Google

Government Notices.

GOVERNMENT SECRETARY'S OFFICE,
Georgetown, Demerara,
199. 13th April, 1911.

HIS Excellency the Governor has been pleased to grant to the Honourable Robert Gowans Duncan leave of absence as a Member of the Court of Policy for six months from the 15th instant.

200. 13th April, 1911.

HIS Excellency the Governor has been pleased to appoint the Postmaster at the Carmichael Street Post Office to be Registrar of Births and Deaths for Division No. 2 of the Georgetown Registration District, *vice* Mr. J. D. Greaves, resigned.

201. 13th April, 1911.

HIS Excellency the Governor has been pleased to order that the limits of the undermentioned Immigration Districts shall be as follows:—

No. 4 District—to include all the Estates on the West Bank and West Coast, Demerara, and in Leguan;

No. 5 District—to include all the Estates in Wakenaam and on the Arabian Coast.

202. 13th April, 1191.

REFERRING to Government Notice No. 186 of the 7th instant, His Excellency the Governor has been pleased to appoint John Alsing, Esquire, A.M.I.E.E., acting Government Electrician, to act as Government Electric Inspector during the absence of Harry Guthrie Spain, Esquire.

By Command,

CHARLES T. COX,
Government Secretary.

Executive Council Notice.

GUIANA PUBLIC BUILDINGS,
Georgetown, Demerara,
13th April, 1911.

THE Governor-in-Council has been pleased, under the provisions of the Public Holidays Ordinance, 1875, to appoint Saturday, the third day of June, 1911, Thursday, the twenty-second day of June, 1911, and Friday. the twenty-third day of June, 1911, as days to be observed as Public Holidays.

By Command,

JAMES DRYSDALE,
Acting Clerk of the Council.

Militia and Volunteer Orders.

BY COLONEL G. C. DE RINZY,
Commandant, British Guiana Local Forces,
Headquarters, Georgetown,
14th April, 1910.

DUTIES.

1. N. C. Officer on duty for the ensuing week:—Sergt. Webber.
Next for duty:—Sergt. McPherson.

ARTILLERY.

PARADES.

2. The following is the detail of parades for the ensuing week:—
Friday, 5 p.m.—Recruits 4·7 inch Gun Drill.

ATTACHED.

3. His Excellency the Governor and the Commander-in-Chief has approved of Lieutenant Minet being attached to the Artillery Company for duty.

RE-ENROLMENT.

4. The undermentioned man having completed his original period of service has been permitted to re-enrol for a further period of 3 years:—
No. 2239 Gr. H. G. Lord.

STRENGTH.

5. The undermentioned boy having enrolled for service in the Artillery Company is taken on the strength and allotted Regimental Number:—
No. 2349 Tr. Aird.

RESERVE.

6. The undermentioned men having completed their original period of service have been struck off the strength and transferred to the Reserve accordingly:—
No. 2242 Gr. Davenport.
No. 2243 Gr. Humphrys.
They are hereby warned to return their uniform and equipment to the Quarter Master's Store not later than the 21st instant.

VOLUNTEERS.

7. The following is the detail of parades for the ensuing week:—
Friday, 5.15 p.m.—Recruits Squad Drill and Rifle Exercises.

RESIGNATION.

8. The Commandant has been pleased to accept the resignations of the following men:—
No. 96 Pte. Thelwall.
No. 53 Pte. Dalgleish.
No. 333 Pte. Bennett.
They are hereby directed to return their uniform and equipment to the Quarter Master's Store not later than the 21st instant.

PROMOTION.

9. The undermentioned men are promoted to the temporary rank of Sergt. during their absence from the Colony with the Coronation Contingent in England:—
No. 214 Pte. G. R. Beaven.
No. 166 Lance-Corpl. Salvador.

MUSKETRY.

10. The following are the points made by the Prize winners in the Annual Musketry Course for 1910, and the number of attendances at Drill:—

Names.	Points.	Attendance at Drill.
No. 164 Pte. Burrowes	105	6
No. 4 Lance-Corpl. Mew	84	15
No. 13 Pte. Outram	83	6
No. 190 Pte. D'Ornellas	82	18
No. 324 Pte. Yearwood	80	16
No. 79 Corpl. Greathead	80	20
No. 325 Pte. Roose	76	19
No. 106 Sergt. Valladares	75	14
No. 338 Pte. Smith	74	12
No. 185 Pte. Boyce	68	17

TRANSFER.

11. No. 164 Pte. Burrowes is transferred from "A" to "B" Company from this date accordingly.

EFFICIENCY.

12. The attention of all ranks is drawn to the rules for efficiency made by His Excellency the Governor and Commander-in-Chief, under section 12 (1) of the Volunteer Ordinance, No. 2 of 1878:—
1. The standard for efficiency in the British Guiana Volunteers shall be as follows—
Attendance at not less than 12 drills per annum, one of which shall be the Annual Inspection.
(*b*) The attendance at all Alarm Parades shall be compulsory.
Ability to handle the Arms in use in the Volunteers.
An Annual Course of Musketry to be fired—which shall consist of 62 rounds for trained men and 60 for recruits, and will be carried out as far as local condition permit in accordance with the Musketry Regulations in use in the Army.
Recruits will be required to attend all recruit drill until passed by the Adjutant.

H. S. WALKER, Captain,
Adjutant, Local Forces.

Digitized by Google

Transports and Mortgages.

Counties of Demerary and Essequebo.

29TH APRIL, 1911.

[FIRST PUBLICATION.]

THE following TRANSPORTS and MORTGAGES are intended to be passed before one of Their Honours the Judges of the Supreme Court of British Guiana on any day after Saturday, the 29th day of April, 1911, which such Judge shall be pleased to appoint, viz:—

1. By Louis Gonsalves Herrell, of lot 22, Lyng Street, Georgetown, TRANSPORT of the east half of lot number 22 (twenty-two), situate in New Charlestown District, city of Georgetown, county of Demerary, with all the buildings and erections thereon, subject to a First Mortgage passed on the 15th June, 1907, in favour of The British Guiana Mutual Fire Insurance Company, Limited,—to and in favour of Philip Mortimer Lovell, of lot 22, John Street, Georgetown.

2. By Jacinto Simao de Freitas, of 25, New Market Street, Georgetown, as one of the joint and several attorneys in this colony of Julia Dolores Las Mercedes Carranza de Freitas, late of 265 and 266, New Market Street, Georgetown, but at present residing in Cayenne, French Guiana, the wife of Henrique Thome de Freitas, a SECOND MORTGAGE on lot 265 (two hundred and sixty-five) and 266 (two hundred and sixty-six), situate in Cumingsburg, Georgetown, in the county of Demerary, and and on all the buildings and erections thereon,—to and in favour of Dr. Sylvestre Augusto Francisco, of 81, Camp Street, Georgetown, Jacinto Simao de Freitas, of 225, New Market Street, in the city of Georgetown, and Reginald Forshaw Wishart, of 196, Camp Street, in the city of Georgetown, as the Trustees and Attorneys of Henrique Thome de Freitas, of 265 and 266, New Market Street, Georgetown.

3. By the Colony of British Guiana, TRANSPORT of lot number 4 (four), sections A, B and C, part of Plantation Canefield, situate in the island of Leguan, Essequibo river, in the county of Essequebo and colony of British Guiana, together with an undivided twentieth share in all the dams, general drainage trenches and unallotted portions of said plantation, the said lot being laid down and defined on a plan of the said plantation by James A. P. Bowhill, Government Surveyor, dated 14th December, 1907, and deposited in the Registrar's Office on 21st February, 1908,—to and in favour of the estate of Roopoo, B.R., No. 12, 1873, deceased.

4. By the Poor Law Commissioners, as representing the estate of Roopoo, B.R., No. 12, 1873, deceased, late of Bel Air, East Coast, Demerary, acting under the authority of Ordinance 12 of 1903, section 19, TRANSPORT of lot number 4 (four), sections A, B and C, part of Plantation Canefield, situate in the island of Leguan, Essequebo river, in the county of Essequebo and colony of British Guiana, together with an undivided twentieth share in all the dams, general drainage trenches and unallotted portions of said plantation, the said lot being laid down and defined on a plan of the said plantation by James A. P. Bowhill, Government Surveyor, dated 14th December, 1907, and deposited in the Registrar's Office on the 21st February, 1908,—to and in favour of Robert Soormally Williams, of La Bagatelle, Leguan, Essequebo.

5. By Thomas Burnham, of Plantation Bordeaux, Canal No. 1, west bank, river Demerary, TRANSPORT of a piece of land forming part of the eastern half of the eastern half of Plantation Bordeaux, *cum annexis*, situate in Canal No. 1, in the county of Demerara and colony of British Guiana, said piece of land having a façade of 6 (six) roods commencing from the north-western corner of the said eastern half of the eastern half of the said plantation and extending in an easterly direction by the full depth of the said plantation,—to and in favour of Gurdial, male, No. 61,180, ex *Main*, 1893, of Plantation Land of Canaan, east bank, Demerary river.

6. By John Dos Santos, of lot 231, Camp Street, Cumingsburg, Georgetown, *firstly*, the north half of the west half of lot number 231 (two hundred and thirty-one), situate in Cumingsburg, city of Georgetown, county of Demerary, with all the buildings and erections thereon; *secondly*, the south half of the west half of lot number 231 (two hundred and thirty-one), situate in Cumingsburg, city of Georgetown, county of Demerary, with all the buildings and erections thereon; and, *thirdly*, west half of the east half of lot number 231 (two hundred and thirty-one), situate in Cumingsburg, city of Georgetown, county of Demerary, with all the buildings and erections thereon, all the aforementioned properties being subject to a FIRST MORTGAGE passed on the 1st October, 1910, to and in favour of The Demerara Mutual Life Assurance Society, Limited,—to and in favour of Eustace Gordon Woolford, of "Overton House," Brickdam, Georgetown, and Edwin Angel Walbridge Sampson, of 17, Water Street, Georgetown.

7. By James Cornelius Adams, of Carmichael Street, Georgetown, TRANSPORT of lot number 22 (twenty-two), part of that portion of Plantation Kitty, situate on the east sea coast of the county of Demerara and colony of British Guiana, known as the village of Alexanderville, which said lot is laid down and defined on a diagram of an extension of the village of Alexanderville, being a portion of Plantation Kitty, made by Cathcart Chalmers, Sworn Land Surveyor, dated 3rd August, 1867, and deposited in the Registrar's Office of British Guiana on the 20th day of September, 1867, with the buildings and erections thereon, subject to a First Mortgage in favour of The British Guiana Building Society, Limited, passed on the 5th February, 1910,—to and in favour of Manoel Vieira, of Croal Street, Georgetown.

8. By James Bishop, of Kitty Village, East Coast, Demerary, TRANSPORT of west half of lot number 40 (forty), part of that portion of Plantation Kitty, situate on the east sea coast of the county of Demerary and colony of British Guiana known as the village of Alexanderville, which said lot is laid down and defined on a diagram of an extension of the village of Alexanderville, being a portion of Plantation Kitty made by Cathcart Chalmers, Sworn Land Surveyor, dated 3rd August, 1847, and deposited in the office in Georgetown of the Registrar of British Guiana on the 20th day of September, 1867, save and except a building thereon, the property of Gersham B Taylor, subject to an agreement of lease in favour of the said Gersham B. Taylor, there being also another building the property of Juliao Nichalon Gomes,—to and in favour of the said Juliao Nich lon Gomes, of lots 5 and 6, David Street, Kitty Village, East Coast, Demerary.

9. By Mangolah, widow, B.R., No. 318, of 1875, of Plantation Triumph, East Coast, Demerary, in her own right as having been married in community of property to and as the sole heiress under the last will and testament of her husband Doorga, No. 116, ex *Jura*, 1878, deceased, TRANSPORT of lot number 91 (ninety-one), on the eastern half of Plantation Triumph, situate on the east sea coast of the county of Demerary, in the colony of British Guiana, said lot being laid down and defined on a plan of a portion of the said plantation by James A. P. Bowhill, acting Fourth Government Surveyor, dated 8th of October, 1895, and deposited in the Registrar's Office on the 22nd October, 1895, with all the buildings and erections thereon,—to and in favour of Somai, male, No. 31,999, ex *Foyle*, 1886, also of Plantation Triumph, East Coast, Demerary.

10. By Joseph Marshall Brummell, of Mahaica, East Coast, Demerara, TRANSPORT of one undivided half part or share of and in a piece of land situate in Mahaica Village, bounded on the east by the public road, on the north by the lands of Snell George, on the west by the back lands of Voorzigtiheid and Jonestown, on the south by a six foot passage between the lands of Albert Gravesande, having a façade of nine (9) roods and 9 feet parallel with the public road by 21 roods 8 feet in depth, east and west, part of a certain piece of land situate in Mahaica and being a part of the lands known as Plantation Voorzigtiheid, in which the dwelling house stands, bounded on the north and south by the small trenches, the said first mentioned piece of land being laid down and defined on a diagram by Hugh McTavish, Sworn Land Surveyor, dated 18th December, 1860, and deposited in the Registrar's Office of the counties of Demerary and Essequebo on the 7th of May, 1861, with all the buildings and erections thereon,—to and in favour of Manoel Perreira Camacho, senior, of lot 16, High Street, Georgetown.

11. By Ghoora, male East Indian immigrant, No. 12,688, *Newnham*, 1885, of Plantation Anna Regina, Essequebo, TRANSPORT of lot 137 (one hundred and thirty-seven), on the western half of Plantation Triumph, situate on the east sea coast of the county of Demerary in the colony of British Guiana, said lot being laid down and defined on a plan of a portion of the said Plantation by Edward Chalmers, Sworn Land Surveyor, dated 1st September, 1875, and deposited in the Registrar's Office on 22nd February, 1876,—to and in favour of Semiah, singlewoman, No. 228, ex *King Arthur*, 1887, of Triumph Village, East Coast, Demerary.

12. By Victorine Antonio Pires, of lot 28, Henrietta Village, Essequebo, TRANSPORT of lot number 10 (ten), section B, of that part of Plantation Fear Not, situate on the west sea coast of the county of Essequebo known as Danielstown, laid down and defined on a chart thereof by the Sworn Land Surveyor, John McNeil, dated November 1st, 1842, and deposited in the Registrar's Office of the counties of

Digitized by Google

Demerary and Essequebo on the 4th day of April, 1848, and all the buildings and erections thereon,—to and in favour of The Motor Service and Garage, Limited, of the city of Georgetown.

13. By Joseph Lam, of lot 3 or 5, Water Street, Georgetown, TRANSPORT of, *firstly*, the middle-walk of lot number 12 (twelve), or the northern half of the abandoned plantation Strath-Campbell, *cum annexis*, situate in Mahaicony creek and known on the general chart as sub numbers 12 (twelve) and 13 (thirteen), the said middle walk being laid down and defined as lying between lots numbers 13 (thirteen) and 14 (fourteen), on a chart of the said lot number 12 (twelve), or the northern half of Strath-Campbell, by Frank Fowler, Sworn Land Surveyor, dated 24th November, 1900, and *secondly*, lot number 13 (thirteen), part of the abandoned plantation Strath-Campbell, *cum annexis*, situate in Mahaicony creek, known on the general chart as sub-numbers 12 and 13, the said lot being laid down and defined on a chart of lot number 12 (twelve), or the northern half of Strath-Campbell, by Frank Fowler, Sworn Land Surveyor, dated 24th November, 1900, and deposited in the Registrar's Office of British Guiana, on the 29th November, 1900,—to and in favour of Jugroop, male, B.R., No. 271-J, 1882, of Mahaicony, East Coast, Demerary.

14. By Jose Alvaro D'Nobrega, of 8, New Market Street, in the city of Georgetown, a FIRST MORTGAGE on the west half of lot number 354 (three hundred and fifty-four), situate in North Cumingsburg, city of Georgetown, county of Demerary and all the buildings and erections thereon,—to and in favour of The British Guiana Building Society, Limited, of lots Nos. 1, 2 and 3, High Street, Georgetown.

15. By The British Guiana Building Society, Limited, of lots Nos. 1, 2 and 3, High Street, Georgetown, TRANSPORT of the east half of lot number 53 (fifty-three), in Albert-town district, in the city of Georgetown, county of Demerary and all the buildings and erections thereon,—to and in favour of John Rodrigues, of 244, Forshaw Street, Queenstown, in the city of Georgetown.

16. By John Rodrigues, of 244, Forshaw Street, Queenstown, in the city of Georgetown, a FIRST MORTGAGE on the east half of lot number 53 (fifty-three), in Albert-town district, in the city of Georgetown, county of Demerary and all the buildings and erections thereon,—to and in favour of The British Guiana Building Society, Limited, of lots Nos. 1, 2 and 3, High Street, Georgetown.

17. By Manoel Luiz Pestana, of High and Princes Streets, Georgetown, TRANSPORT of *firstly*, lot number 38 (thirty-eight), section F, being part and parcels of the lands of Plantation Northbrook, now called Victoria, situate on the east sea coast of the county of Demerary as laid down on a plan by the Sworn Land Surveyor, M. Newlands, dated March, 1853, deposited in the Registrar's Office of the counties of Demerary and Essequebo on the 25th of August, 1854, also known on as and called lot 6, section B, on the Village Books of the Village Council of Victoria aforesaid, with all the buildings and erections thereon; *secondly*, north half of the east half of lot number 28 (twenty-eight), and the north half of the west half of the said lot number 28 (twenty-eight), section C, lot number 28 (twenty-eight), section D, and lot number 28 (twenty-eight), section E, being part and parcel of the lands of Plantation Northbrook now called Victoria, situated on the east sea coast of the county of Demerary, as laid down and defined on a plan by the Sworn Land Surveyor M. Newlands, dated March, 1854, and deposited in the Registrar's Office of the county of Demerary and Essequebo on the 25th day of August, 1854, also known as and called lot 6, section B, on the Village Books of the Village Council aforesaid, with all the buildings, erections and cultivation thereon,—to and in favour of Louis Fernandes Reis, of Ann's Grove, East Coast, Demerara.

18. By Louis Fernandes Reis, of Ann's Grove, East Coast, Demerara, a FIRST MORTGAGE on *firstly*, lot number 38 (thirty-eight), section F, being part and parcels of the lands of Plantation Northbrook, now called Victoria, situate on the east sea coast of the county of Demerary, as laid down on a plan by the Sworn Land Surveyor M. Newlands, dated March, 1853, deposited in the Registrar's Office of the counties of Demerary and Essequebo on the 25th of August, 1854, also known as and called lot 6, section B, on the Village Books of the Village Council of Victoria aforesaid, and on all the buildings and erections thereon; *secondly*, north half of the east half of lot number 28 (twenty-eight), and the north half of the west half of said lot number 28 (twenty-eight), section C, lot number 28 (twenty-eight), section D, and lot number 28 (twenty-eight), section E, being part and parcel of the lands of Plantation Northbrook, now called Victoria, situate on the east sea coast of the county of Demerary as laid down and defined on a plan by the Sworn Land Surveyor, M. Newlands, dated March, 1854, and deposited in the Registrar's Office of the counties of Demerary and Essequebo on the 25th day of August, 1854, also known as and called lot 6, section B, on the Village Books of the Village Council of Victoria aforesaid, and on all the buildings, erections and cultivations thereon; and *thirdly*, on all other stock-in-trade, good-will, goods, wares, merchandise, furniture, fixtures, fittings and utensils, and further appurtenances of every description, book and other debts, assets and choses in action of the retail spirit and provision business now carried on by him at the aforesaid lot number 38 (thirty-eight), and whether carried on upon the said premises or elsewhere in the said colony of British Guiana and on all other stock-in-trade, good-will, goods, wares, merchandise, furniture, fixtures, fittings and utensils, and other appurtenances of every description and book and other debts which may hereafter from time to time be brought in or taken into or used in connection with the said business and whether carried on upon the said premises or elsewhere in the said colony either in addition to or in substitution for the same and also on the right, title and interest of the said Louis Fernandes Reis, in and to the licences now held by him to carry on the above business and in and to all other licences to carry on such business,—to and in favour of Joao Pedro Santos, of 75, Main Street, Georgetown.

19. By Louis Fernandes Reis, of Ann's Grove, East Coast, Demerara, TRANSPORT of the east three-fourths of lot number 37 (thirty-seven), section F, as laid down and defined on a diagram by the Sworn Land Surveyor John Peter Prass, dated 3rd February, 1868, and deposited in the Registrar's office of British Guiana, on the 17th day of the said month, with the buildings on the said east three-fourths of said lot being part of Plantation Ann's Grove, situate on the East Sea Coast of the county of Demerary, in the colony of British Guiana, with all the buildings and erections thereon,—to and in favour of Pedro da Silva of Ann's Grove, East Coast, Demerara.

20. By Pedro da Silva, of Ann's Grove, East Coast, Demerara, a FIRST MORTGAGE on *firstly*, the east three-fourths of lot number 37 (thirty-seven), section F, as laid down and defined on a diagram by the Sworn Land Surveyor John Peter Prass, dated 3rd February, 1868, and deposited in the Registrar's Office of British Guiana on the 17th day of the said month with the buildings on the said east three-fourths of said lot being part of Plantation Ann's Grove, situate on the east sea coast of the county of Demerary, in the colony of British Guiana, and on all the buildings and erections thereon; and *secondly*, on all and singular the stock-in-trade, good-will, goods, wares, merchandise, furniture, fittings, fixtures, utensils and further appurtenances of every description, book and other debts, assets, and choses in action of the retail spirit and provision business now carried on by him at the aforesaid east three-fourths of lot number 37 (thirty-seven), and whether carried on upon the said premises or elsewhere in the said colony of British Guiana and on all other stock-in-trade, good-will, goods, wares, merchandise, furniture, fixtures, fittings and utensils and other appurtenances of every description and book and other debts which may hereafter from time to time be brought in or taken into or used in connection with the said business and whether carried on upon the said premises or elsewhere in the said colony either in addition to or in substitution for the same and also on the right, title and interest of the said Pedro da Silva in and to the licences now held by him to carry on the above business and in and to all other licences to carry on such business,—to and in favour of Jose Norberto Pereira, of Murray Street, Georgetown.

21. By La Penitence Estates Company, Limited, of 23, Rood Lane, in the City of London, in England, TRANSPORT of a piece of land being a portion of Plantation Kitty, part of Plantation Bel Air, *cum annexis*, on the east sea coast of the county of Demerary in the colony of British Guiana, and containing 35·35 Rhynland acres or thereabouts and bounded on the north by lands of The Demerara Railway Company, on the south by lands of The Demerara Turf Club, Limited, on the east by other lands of Plantation Kitty, aforesaid, and on the west by the Vlissengen Road, and laid down and defined in a plan made by Jas. T. Seymour, Sworn Land Surveyor, dated 18th March, 1911, and deposited in the Registrar's Office of British Guiana on the 12th day of April, 1911, save and except two strips of land running from west to east across the said land and containing together 2·61 Rhynland acres and used or intended to be used as roads and shown on the said plan and subject to all existing tenancies of portions of the said piece of land but with the free and uninterrupted right of drainage from and through all the existing sources of drainage of the said piece of land and with all the buildings and erections on the said piece of land save

Digitized by Google

and except such buildings and erections as are the property of the tenants of the said portions of the said piece of land—to and in favour of Antonio D'Andrade, of lot 52, Robb Street, in the city of Georgetown, and Manoel Cypriano de Silva, of 194, Barr Street, Kitty Village, in the said county of Demerary.

22. By Antonio D'Andrade, of lot 52, Robb Street, in the city of Georgetown, and Manoel Cypriano de Silva, of 194, Barr Street, Kitty Village, in the said county of Demerary, a FIRST MORTGAGE on a piece of land being a portion of Plantation Kitty, part of Plantation Bel Air, *cum annexis*, on the east sea coast of the county of Demerary, in the colony of British Guiana and containing 35·35 Rhynland acres or thereabouts and bounded on the north by lands of the Demerara Railway Company, on the south by lands of the Demerara Turf Club, Limited, on the east by other lands of Plantation Kitty aforesaid and on the west by the Vlissengen road and laid down and defined in a plan made by James T. Seymour, Sworn Land Surveyor, dated 18th March, 1911, and deposited in the Registrar's Office of British Guiana on the 12th day of April, 1911, save and except two strips of land running from west to east across the said land and containing together 2.61 Rhynland acres and used or intended to be used as roads and shown on the said plan and subject to all existing tenancies of portions of the said piece of land but with the free and uninterrupted right of drainage from and through all the existing sources of drainage of the said piece of land and with all the buildings and erections on the said piece of land save and except such buildings and erections as are the property of the tenants of the said portions of the said piece of land,—to and in favour of The Hand-in-Hand Mutual Guarantee Fire Insurance Company of British Guiana, Limited, of lots 1, 2 and 3, High Street, Robbstown, Georgetown.

23. By James William Ogle, of Plantation Triumph, East Coast, Demerary, TRANSPORT of, *firstly*, lot number 84 (eighty-four), on the western half of Plantation Triumph, situate on the east sea coast of the county of Demerara, in the colony of British Guiana, said lot being laid down and defined on a plan of a portion of the said plantation by Edward Chalmers, Sworn Land Surveyor, dated 1st September, 1875, and deposited in the Registrar's Office of British Guiana on the 23rd February, 1876, with all the buildings and erections thereon; *secondly*, lots numbers 132 (one hundred and thirty-two) and 133 (one hundred and thirty-three), on the western half of Plantation Triumph, situate on the east sea coast of the county of Demerary, in the colony of British Guiana, said lots being laid down and defined on a plan of a portion of the said plantation by Edward Chalmers, Sworn Land Surveyor, dated 1st September, 1875, and deposited in the Registrar's Office of the counties of Demerara and Essequebo on the 22nd February, 1876; and *thirdly*, lots numbers 80 (eighty) and 81 (eighty-one), on the western half of Plantation Triumph, situate on the east sea coast of the county of Demerary, in the colony of British Guiana, said lots being laid down and defined on a plan of a portion of the said plantation by Edward Chalmes, Sworn Land Surveyor, dated 1st September, 1875, and deposited in the Registrar's Office of British Guiana on the 23rd February, 1876, with all the buildings and erections thereon,—to and in favour of Henry Aaron Britton, of Plaisance Village, East Coast, Demerara.

24. By Henry Aaron Britton, of Plaisance Village, East Coast, Demerara, a FIRST MORTGAGE on *firstly*, lot number 84 (eighty-four), on the western half of Plantation Triumph, situate on the east sea coast of the county of Demerara in the colony of British Guiana, said lot being laid down and defined on a plan of a portion of the said plantation by Edward Chalmers, Sworn Land Surveyor, dated 1st September, 1875, and deposited in the Registrar's Office of British Guiana, on the 23rd February, 1876, and all the buildings and erections thereon; *secondly*, lots numbers 132 (one hundred and thirty-two) and 133 (one hundred and thirty-three), on the western half of Plantation Triumph, situate on the east sea coast of the county of Demerary, in the colony of British Guiana, said lots being laid down and defined on a plan of a portion of the said plantation by Edward Chalmers, Sworn Land Surveyor, dated 1st September, 1875, and deposited in the Registrar's Office of the counties of Demerary and Essequebo on the 22nd February, 1876; *thirdly*, lots numbers 80 (eighty) and 81 (eighty-one), on the western half of Plantation Triumph, situate on the east sea coast of the county of Demerary, in the colony of British Guiana, said lots being laid down and defined on a plan of a portion of the said plantation by Edward Chalmers, Sworn Land Surveyor, dated 1st September, 1875, and deposited in the Registrar's Office of British Guiana on the 23rd February, 1876, and all the buildings and erections thereon,—to and in favour of The British Guiana Building Society, Limited, of lots 1, 2 and 3, High Street, Georgetown.

Registrar's Office of British Guiana, Georgetown, Demerara, this 13th day of April, 1911.

L. C. DALTON,
Registrar.

Counties of Demerary and Essequebo.

22ND APRIL, 1911.

[SECOND PUBLICATION.]

THE following TRANSPORTS and MORTGAGES are intended to be passed before one of Their Honours the Judges of the Supreme Court of British Guiana on any day after Saturday, the 22nd day of April, 1911, which such Judge shall be pleased to appoint, viz:—

1. By Joao Gomes Da Silva, of 46, Evans Street, Georgetown, a FIRST MORTGAGE on, *firstly*, the west half of lot forty-six (46), situate in New Charlestown District, in the city of Georgetown, in the county of Demerary, in the colony of British Guiana, with the buildings and erections thereon; and *secondly*, the west half of the east half of lot number 61 (sixty-one) or 73 (seventy-three), Leopold Street, Werk-en-Rust, Georgetown, with the buildings and erections thereon,—to and in favour of Sylvestre Simão de Freitas, of 12, High Street, Georgetown.

2. By Rooney, singlewoman, native of the colony, of Plantation Cornelia Ida, west coast, Demerary, TRANSPORT of lot number 15 (fifteen), part of the front lands of Plantation Cornelia Ida, situate on west sea coast of the river Demerary, in the county of Demerary and colony of British Guiana, said lot number 15 (fifteen), being laid down and defined on a diagram of a portion of the front lands of the said Plantation Cornelia Ida, made by E. Chalmers, Sworn Land Surveyor, on the 2nd August, 1898, and deposited in the Registrar's Office of British Guiana on the 7th June, 1900, with a building thereon,—to and in favour of Behari, male, No. 96,246, ex *Moy*, 1903, of Cornelia Ida, aforesaid.

3. By Kowsoolia, singlewoman, of Little Abary, East Coast, Demerary, No. 273, ex *Lightning*, 1879, as the sole heiress under the last will and testament of Seepaul, No. 196, ex *Jason*, 1868, deceased, TRANSPORT of a piece of land being part of a tract of Crown land situate on the left bank of the Abary creek in the county of Demerary and colony of British Guiana, commencing at a point 510 roods above the upper side-line dam of lot No. 1 (one), and extending thence upwards in façade S. 16° 18' W. 100 roods by a mean depth N. 73° 42' W. 300 roods and containing 100 (one hundred) acres as shown on a diagram thereof made by F. U. Tronchin, acting Government Surveyor, on the 17th November, 1897, and attached to the Grant of the aforesaid tract of land, said piece of land hereby transported measuring 25 (twenty-five) roods façade by the whole depth of the said tract of land commencing from the southern boundary of the piece of land part of the said tract of land sold and to be transported to Ishuri and extending in a southerly direction subject to the conditions contained in the aforesaid Grant of the said tract of land,—to and in favour of Madray, of Plantation Letter T, East Coast, Demerary.

4. By James O'Dowd Egan, of Buxton Village, East Coast, Demerary, TRANSPORT of the west half of seventy square roods of land part of Plantation Thomas, situate on the sea coast east of the county of Demerary, now called Albert Town, and known on a chart thereof by the Sworn Land Surveyor Joseph Hadfield, as lot number 137 (one hundred and thirty-seven), with all the buildings and erections thereon,—to and in favour of Manoel de Paiva, of Second and Light Streets, Albert Town, Georgetown.

5. By Manoel de Paiva, of Second and Light Streets, Albert Town, Georgetown, a FIRST MORTGAGE on the west half of seventy square roods of land part of Plantation Thomas, situate on the sea coast east of the county of Demerary, now called Albert Town and known on a chart thereof by the Sworn Land Surveyor Joseph Hadfield, as lot number 137 (one hundred and thirty-seven), with all the buildings and erections thereon,—to and in favour of James O'Dowd Egan, of Buxton Village East, Coast, Demerary.

6. By Robert Hugh Birkett, of lot 29, Albouy's Street, Albouystown, TRANSPORT of the east quarter lot number 78 (seventy-eight), situate in New Charlestown District, city of Georgetown, county of Demerary and colony of British Guiana with all the buildings and erections thereon,—to and in favour of Joao Augusto Pestana, of lot E, Upper Hadfield Street, Wortmanville, Georgetown.

7. By Francisco Vieira, of lot 173, Charlotte Street, Lacytown, Georgetown, TRANSPORT of the

Digitized by Google

south half of the concession or lot of land number 13 (thirteen), situate in South Newburg, Werk-en-Rust, in the city of Georgetown, county of Demerary and colony of British Guiana, with all the buildings and erections thereon,—to and in favour of Antonio Ferreira Cabral, of 36, Howes and Green Streets, Charlestown, Georgetown.

8. By the Official Receiver of British Guiana, as assignee of the property of Henry Man-Son-Hing, insolvent, TRANSPORT of south half of lot number 58 (fifty-eight), section A, east half of lot number 22 (twenty-two), section B, and east half of lot number 23 (twenty-three), section C, in the village of Good Intent, in the county of Demerary and colony of British Guiana, with the buildings thereon,—to and in favour of John Ng-Chung, of Good Intent Village, West Bank, Demerary River.

9. By Carlos Conrado Gonsalves and Manoel Gomes, assignees of John Gabriel Vieira, an insolvent of the city of Georgetown, TRANSPORT of south half of lot number 24 (twenty-four), section A, west one undivided two hundred and fiftieth part of section B, west half of lot number 102 (one hundred and two), section C, east half of lot number 102 (one hundred and two), section D, west half of lot number 102 (one hundred and two), section E, and an undivided two hundred and fiftieth part of section F, which form one half of a share in the village of Den Amstel, in the parish of Saint Luke, in the county of Demerary and in the colony of British Guiana, with all the buildings and erections thereon,—to and in favour of Jose Vieira, Den Amstel, west coast, Demerary.

10. By John Leandro D'Araujo, of 58, Fifth Street, Albert-town, in the city of Georgetown, a FIRST MORTGAGE on the east half of lot number 58 (fifty-eight), in Albert-town District, in the city of Georgetown, in the county of Demerary and colony of British Guiana, and all the buildings and erections thereon,—to and in favour of The British Guiana Building Society, Limited, of lots Nos. 1, 2 and 3, High Street, Georgetown.

11. By John Lopes, of lot 206, Upper Charlotte Street, Georgetown, and Carlos Lopes, of lot 233, South Street, Georgetown, a FIRST MORTGAGE on, *firstly*, the water or mud lot number 3 (three) known in the Town books as mud lot number 3 (three) or 5 (five), situate in Werk-en-Rust, city of Georgetown, county of Demerary and all the buildings and erections thereon; and *secondly*, north half of mud lot number 2 (two) or 4 (four), south half of mud lot number 2 (two) or 4 (four), all situate in that part of Georgetown called Werk-en-Rust, in the county of Demerary and all the buildings and erections thereon, the said lots being also known in the Town Books as mud lot 2 or 4, Werk-en-Rust Ward,—to and in favour of The Demerara Mutual Life Assurance Society, Limited, of lots 1, 2 and 3, High Street, Robbstown, Georgetown.

12. By John Martins, of La Penitence, in the county of Demerary, in his quality as the executor under the last will and testament of John Gonsalves, deceased, TRANSPORT of one undivided fourth part or share of and in *firstly*, lot number 24 (twenty-four), part of five and one-quarter acres of land part of that part of Plantation Rome and Houston known as Plantation Houston situate on the east bank of the river Demerary, in the county of Demerary, in the colony of British Guiana, said lot number 24 (twenty-four), being laid down and defined on a diagram of the said five and one-quarter acres of land by T. G. Wight, Sworn Land Surveyor, dated 20th August, 1873, and deposited in the Registrar's Office of the counties of Demerary and Essequebo on the tenth of May, 1875, and all the buildings and erections thereon; *secondly*, lot number 5 (five), part of five and a quarter acres of land part of that part of Plantation Rome and Houston known as Plantation Houston, situate on the east bank of the river Demerary, in the county of Demerary, in the colony of British Guiana, said lot number 5 (five), being laid down and defined on a diagram of the said five and one-quarter acres of land by T. G. Wight, Sworn Land Surveyor, dated 20th August, 1873, and deposited in the Registrar's Office of the counties of Demerary and Essequebo on the 10th of May, 1875, and all the buildings and erections thereon; and *thirdly*, lot number 28 (twenty-eight), part of five and one-quarter acres of land part of that part of Plantation Rome and Houston known as Plantation Houston, situate on the east bank of the river Demerary in the county of Demerary and colony of British Guiana, said lot number 28 (twenty-eight), being laid down and defined on a diagram of a tract of land known as Meadow Bank, being portion of the lands of Plantation Rome and Houston, by A. S. Jeffrey, Sworn Land Surveyor, dated 17th July, 1879, and deposited in the Registrar's Office of British Guiana on the 14th September, 1880, and all the buildings and erections thereon,—to and in favour of Julia Gonsalves, widow, of Meadow Bank on the East Bank of the county of Demerara.

13. By Charlotte Benjamin, born Grant, the wife of and assisted as far as need be by her husband Charles Biscop Benjamin, both of Plantation Ogle, East Coast, Demerara, a FIRST MORTGAGE on lot number 318 (three hundred and eighteen), situate in North Cumingsburg, city of Georgetown, county of Demerary, and all the buildings and erections thereon,—to and in favour of The British Guiana Building Society, Limited, of lots 1, 2 and 3, High Street.

14. By Caesar Valentine Martins and Alfredo Placido Martins, both of Mahaicony, East Coast, Demerara, in their quality as the sole heirs under the last will and testament of their father, Augustus Martins, deceased, TRANSPORT of a piece of land known as lot number 6 (six) part of the west half of Plantation Airy Hall, *cum annexis*, situate on the east sea coast of the county of Demerary, in the colony of British Guiana, the said lot measuring six roods in façade by the whole depth of said plantation as laid down and defined on a diagram of the said plantation by the Sworn Land Surveyor John Peter Prass, dated the 29th July, 1880, and deposited in the Registrar's Office of British Guiana on the 7th of December, 1880,—to and in favour of Donald Augustus Peters, of Mahaicony, East Coast, Demerara.

15. By The Colony of British Guiana, TRANSPORT of lot number 16 (sixteen), part of Plantation Best, situate on the west bank of the Demerara river, in the county of Demerara and colony of British Guiana, said lot being laid down and defined on a plan of a portion of the said plantation, by C. M. Shannon, acting Government Surveyor, dated 19th October, 1901, and deposited in the Registrar's Office of British Guiana on the 15th October, 1902,—to and in favour of Jose de Freitas, of Pouderoyen Village.

16. By James A. Laing, of Plantation Marionville, Wakenaam, TRANSPORT of a piece of land forming part of a piece of land situate on the west sea coast of the county of Essequebo being 750 (seven hundred and fifty) roods in depth bounded on the south by the Itribici creek, on the north by Plantation Adventure being called and known as Riverstown the said piece of land hereby transported having an area of 2 (two) acres more or less and bounded on the north and east by the lands of Riverstown aforesaid, on the south by the Itribici creek and on the west by the public road,—to and in favour of A. J. S. Da Silva, M. J. Da Silva, jnr., and C. H. Da Silva, all of Pomona village, Essequebo.

17. By William Van Batenburg Gunning, of lot 69, Main Street, Georgetown, in his quality as one of the joint and several attorneys in this colony of Adriana Cath rina Van Batenburg Stafford, widow, of London, England, TRANSPORT of east half of lot number 110 (one hundred and ten), situate in Bourda Ward, in the city of Georgetown, as laid down and defined on the plan of the Town Districts, situate on the Lands of the Vlissengen estate, made by the Sworn Land Surveyor Luke M. Hill, dated 17th June, 1879, and deposited in the Registrar's Office of the counties of Demerary and Essequebo on the first November, 1879, said plan having been approved of by the Governor and Court of Policy on the 22nd of September, 1879, and deposited in the Registrar's Office aforesaid, in pursuance of the provisions of section sixty-four of Ordinance No. 2 of the year 1876, with all the buildings and erections thereon,—to and in favour of George Walter Wood, of lot 183, Albert and Almond Streets, Queenstown Ward, Georgetown.

18. By George Walter Wood, of lot 183, Albert and Almond Streets, Queenstown Ward, Georgetown, a FIRST MORTGAGE on east half of lot number 110 (one hundred and ten), situate in Bourda Ward, in the city of Georgetown, as laid down and defined on the plan of the Town Districts, situate on the lands of the Vlissengen Estate, made by the Sworn Land Surveyor Luke M. Hill, dated 17th June, 1879, and deposited in the Registrar's Office of the counties of Demerary and Essequebo on the 1st of November, 1879, said plan having been approved of by the Governor and Court of Policy on the 22nd of September, 1879, and deposited in the Registrar's Office aforesaid, in pursuance of the provisions of section 64 of Ordinance No. 2 of the year 1876, with all the buildings and erections thereon,—to and in favour of the estate of Alexander Fraser, *non compos mentis*.

19. By John Fernandes, of lot 136, Regent Street, Georgetown, John Augustus Too-Chung, of lot 90, Smyth Street, Georgetown, and Deolinda Maria Fernandes assisted as far as needs be by her husband John Fernandes, of lot 12, North Road, Georgetown, a FIRST MORTGAGE on the two several cycle and cycle accessories' businesses, *firstly*, the one at present carried on by the mortgagee under the name, firm and style of M. J. Gomes, on lot 14, America Street, Georgetown, Demerary, in the colony of British Guiana, and sold by the mortgagee to the mortgagors but not yet delivered but which is to be delivered

Digitized by Google

on the passing of this mortgage, and *secondly*, the cycle and cycle accessories' business at present carried on by the mortgagors at lot 10 (ten), Commerce Street, Georgetown aforesaid, and all and singular the goodwill, stocks in trade, goods, wares, merchandise, furniture, fixtures, fittings, effects and things to be owned as aforesaid, and at present owned, used, held and enjoyed by the Mortgagee and Mortgagors respectively in and for the purposes of the said several businesses and all book-debts, contracts, bonds, bills, notes, mortgages, licences, fire insurance policies and other obligations and rights of action in respect of and any of the said Cycle and Cycle Accessories' Businesses aforesaid whatsoever due, owing, payable or belonging to or vested and to be vested as aforesaid in the Mortgagors and each of them in connection with the said several businesses aforesaid and also all and singular the good-wills, stocks-in-trade, goods, wares, merchandise, furniture, fixtures, fittings, effects and things that may hereafter be owned, used, held and enjoyed by the Mortgagors, and each of them in and for the purposes of the said businesses, and each of the same and the book-debts, contracts, bonds, bills, notes, mortgages, licences, fire insurance policies and other obligations and rights of action whatsoever that may hereafter be due, owing, payable or belonging to or vested in the Mortgagors, and each of them in connection with the said businesses and each of them whether in addition to or in substitution for those now in existence, and whether the said businesses and each of them shall be carrred on upon the respective premises in which they are now carried on or elsewhere,—to and in favour of Jose Jorge Gonsalves, of lot 37, Bentinck Street, Georgetown, aforesaid.

Registrar's Office of British Guiana, Georgetown, Demerary, this 7th day of April, 1911.

L. C. DALTON,
Registrar.

Counties of Demerary and Essequebo.

15TH APRIL, 1911.

[THIRD PUBLICATION.]

THE following TRANSPORTS and MORTGAGES are intended to be passed before one of Their Honours the Judges of the Supreme Court of British Guiana on any day after Saturday, the 15th day of April, 1911, which such Judge shall be pleased to appoint, viz.:—

1. By Maria Joao, widow, of lot 1, Lamaha and Cumings Streets, Albert Town, Georgetown, as having a life interest in the hereinafter mentioned property, and Silvano Joao, also known as and called Antonio Joao, of the aforementioned address, in his quality as the sole reversionary heir under the last will and testament of his father Antonio Joao, deceased, who was married to the said Maria Joao in community of property, TRANSPORT of the west half of lot number 354 (three hundred and fifty-four), situate in North Cumingsburg, city of Georgetown, county of Demerary, with all the buildings and erections thereon,—to and in favour of Jose A. D'Nobrega, of New Market Street, Georgetown.

2. By Hephzibah Ford (born Nurse), the wife of and assisted as far as need be by her husband Thomas Ford, both of lot 46, Bent Street, Georgetown, Demerara, as the sole legatee under the last will and testament of her deceased mother the late Mary Francis Nurse (born Cragwell), who was the legatee under the last will and testament of the late John Jones, deceased, who was married in community of goods to his wife Anna Jones who predeceased him intestate, the said John Jones having acquired his wife's interest in said property from her next of kin, TRANSPORT of the east half of lot number 46 (forty-six), situate in Freeburg district, in the city of Georgetown, county of Demerary, with all the buildings and erections thereon,—to and in favour of Hannibal Johnson, of 163, Upper Charlotte Street, Bourda, Georgetown, aforesaid.

3. By Harry Joaquin de Freitas, of Perseverance, Mahaicony, East Coast, Demerara, in his quality as a legatee under the last will and testament of Manoel Gomes da Silva, deceased, and by McGarel Paton, as having in marriage in community of property his wife Rosaline Paton, who is the sole heiress, *ab intestato*, of her deceased sister Maria Gomes da Silva who was married in community of property to the said Manoel Gomes da Silva, deceased, TRANSPORT of west quarter of lot number 4 (four), section A, west quarter lot number 57 (fifty-seven), section B, west quarter lot number 58 (fifty-eight), section C, west quarter lot number 38 (thirty-eight), section D, west quarter lot number 57 (fifty-seven), section G, forming one quarter of a share in the village of Buxton, county of Demerary, with two buildings on the west quarter of lot number 57, section B, aforesaid,—to and in favour of Stephen Rowland, of Buxton Village, aforesaid.

4. By Ranjoo, male, No. 204, *Casual*, 1867, of Dundee, Mahaicony, East Coast, Demerary, TRANSPORT of, *firstly*, a piece of land part of a tract of Crown land, situate, lying and being on the right bank of the Mahaicony creek, known as Hyde Park, commencing at the upper side-line dam of Cape Clear, having a façade of 100 roods, S. 14° 44' W (True) by a mean depth of 300 roods S. 75° 16' E. (True), in the county of Demerary, and colony of British Guiana, and containing one hundred (100) acres, as shown on a diagram by L. S. Hohenkerk, Government Surveyor, dated 27th day of May, 1899, and annexed to the Grant No. 2053, issued to the said Ranjoo on the 6th day of September, 1899, the said piece of land hereby transported being 9 roods in façade by the whole depth of the said tract of Crown land, commencing from a point 75 roods from the northern boundary of the said tract of Crown land and extending thence 9 roods in a southerly direction being that portion of land between the land transported to Goolam Hossein on the 18th April, 1903, and the land transported to Wazeralli on the 16th February, 1907, subject to the conditions of the said Grant, and *secondly*, a piece of land part of a tract of Crown land, situate, lying and being in the county of Demerary, commencing at a paal at the extremity of the upper side-line of a Grant of 100 acres situate on the right bank of the Mahaicony creek surveyed for Ranjoo (No. 2053), and extending thence N. 16° 56' E. 25 roods by a mean depth S. 73° 04' E. of 300 roods in the county of Demerary and colony of British Guiana and containing twenty-five (25) Rhynland acres as shown on a diagram by H. P. Christiani, Government Surveyor, dated the 25th day of October, 1905, and annexed to the Grant No. 4022, issued to the said Ranjoo on the 24th February, 1906, the said piece of land hereby transported being 9 roods in façade by the whole depth of the said tract of Crown land, bounded on the south by land transported to Wazarelli and extending thence in a northerly direction, no buildings thereon,—to and in favour of Sookhanny, female, No. 516, ex *Rohilla*, 1876, of Bush Lot, in the county of Berbice.

5. By Gopaul, No. 74, *Casual*, 1900, free male Indian immigrant, of 244, Forshaw Street, Queenstown, Georgetown, TRANSPORT of the west half of lot number 244 (two hundred and forty-four), in that part of Georgetown called Queenstown Ward, as laid down and defined on the plan of the district situated on the lands of the Thomas estate made by the Sworn Land Surveyor Luke M. Hill, C.E., dated 1st September, 1887, and deposited in the office in Georgetown of the Registrar of the colony of British Guiana on the 7th day of April, 1888, in pursuance of the provisions of section five of Ordinance 3 of 1887, said west half lot number 244 (two hundred and forty-four), being subject to the by-laws and regulations passed by The Mayor and Town Council on the 15th May, 1888, and sanctioned by the Governor and Court of Policy on the 10th July, 1888, with the buildings and erections thereon,—to and in favour of Ann Burnett, widow, of 140, Victoria Street, Albouystown.

6. By Frances Bruce, singlewoman, of Good Hope, Mahaica, East Coast, Demerary, TRANSPORT of the south half of lot number 5 (five), part of lot letter "A," part of that part of the front lands of Plantation Good Hope called Hand-en-Veldt, situate on the left bank of the Mahaica creek, in the county of Demerary and colony of British Guiana, said lot letter "A" being laid down and defined on a diagram by Frank Fowler, Sworn Land Surveyor, dated 28th March, 1894, and deposited in the Registrar's Office of British Guiana on the 27th April, 1894, the said lot number 5 (five) being laid down and defined on a supplemental plan made by James A. P. Bowhill, Sworn Land Surveyor, dated 2nd October, 1894, and deposited in the Registrar's Office aforesaid on the 8th of December, 1894, with all the buildings and erections thereon,—to and in favour of Thomas Abraham Chisholm, of Good Hope, Mahaica, East Coast, Demerary.

7. By Ramdeen, male East Indian immigrant, No. 429, ex *Earl of Southesk*, 1865, of Canal No. 2, West Bank, Demerary River, as the usufructuary heir and Etowari, B.R., No. 1105 of 1870, the wife of Sookhun, No. 316 of 1869, also of Canal No. 2 aforesaid, as the reversionary heiress under the last will and testament of Ramdoyal, male, No. 75, ex *Adamant*, 1871, deceased, TRANSPORT of a piece of land part of lot F, of lot No. 1, south section of Government land in Canal No. 2, said lot being laid down and defined on a plan of certain portions of Government lands in Canals 1 and 2 Polders, in the county of Demerary, and colony of British Guiana, by Frank Fowler, acting Crown Surveyor, dated 29th March, 1902, and deposited in the Registrar's Office on the 6th May, 1902, the said piece of land having a façade of 3 (three) roods commencing from the eastern boundary

Digitized by Google

of the said lot F, and extending in a westerly direction by the whole depth of the said lot,—to and in favour of Mangri, singlewoman, No. 342 of 1877, of Canal No. 2 aforesaid.

8. By the Colony of British Guiana, TRANSPORT of lot number 13 (thirteen), section A, of the abandoned Plantation called or known as Wismar, otherwise Acara, otherwise Acaria, situate on the west bank of the River Demerara, bounded on the north by Plantation Christianburg, on the south and southwest by lands known as Old England, on the east by the River Demerara and on the west by Crown land, and marked on Bercheyck's Chart of the said river, as lot 52, on the west bank thereof, the said lot number 13 (thirteen), being laid down and defined on a diagram of part of said Plantations Christianburg and Wismar, made by William Chalmers, Crown Surveyor, dated 21st August, 1900, and deposited in the Registrar's Office of British Guiana on the 2nd November, 1900,—to and in favour of Fanny Eloise Thompson, spinster, of Wismar, West Bank, Rio Demerary.

9. By the Colony of British Guiana, TRANSPORT of lot number 14 (fourteen), section A, of the abandoned Plantation called or known as Wismar, otherwise Acara, otherwise Acaria, situate on the west bank of the River Demerara, bounded on the north by Plantation Christianburg, on the south and southwest by lands known as Old England, on the east by the River Demerara and on the west by Crown land, and marked on Bercheyck's Chart of the said river as lot 52, on the west bank thereof, the said lot number 14 (fourteen), being laid down and defined on a diagram of part of said Plantations Christianburg and Wismar, made by Williams Chalmers, Crown Surveyor, dated 21st August, 1900, and deposited in the Registrar's Office of British Guiana on the 2nd November, 1900,—to and in favour of George Nathaniel Harris, of Bamboo, Demerara River.

10. By Julia Augusta Gomes, assisted as far as need be by her husband Joseph Alfred Gomes, both of lot 13, New North Street, Georgetown, TRANSPORT of east half of lot Z. Z., part of Plantation Werk-en-Rust, situate on the east bank of the River Demerary between Plantation Vlissengen on the North, and Plantation Le Repentir on the South, which said lot is known and described on a diagram of a section of the Lodge Village, being part of Plantation Werk-en-Rust, situate in the county of Demerary and colony of British Guiana, by John Peter Prass, Sworn Land Surveyor, dated the 29th day of October, 1885, and deposited in the Registrar's Office of British Guiana on the 11th day of December, 1885, subject to the following conditions, that is to say, that no house or building shall at any time hereafter be erected or put up by the purchaser within three roods of the edge of the middle walk of the said Plantation and that he shall keep up in good order the said road and drains parallel thereto to the extent of the façade of the said half lot, with all the buildings and erections thereon,—to and in favour of James Thomas Bishop, of D'Urban Street, Wortmanville, Georgetown.

11. By Juga, male East Indian immigrant, No. 14,917, ex *Plassey*, 1882, of Plantation La Bonne Mere, Mahaica, East Coast, Demerara, TRANSPORT of the east half of house lot number 35 (thirty-five), section A, part of the north half of Plantation Helena, and the east half of cultivation lot number 4 (four), section C, part of the north half of Plantation Belmont, which plantations are situate on the left or western bank of the Mahaica creek on the east sea coast of the county of Demerary, in the colony of British Guiana, the said lots being laid down and defined on a plan of Plantation Helena, *cum annexis*, by James A. P. Bowhill, Government Surveyor, dated 17th August, 1900, and deposited in the Registrar's Office of British Guiana, on the 6th October, 1900,—to and in favour of Beniram, R. of D., No. 24, *Casual*, 1908, of Helena, East Coast, Demerary.

12. By Juga, male, East Indian immigrant, No. 14,917, ex *Plassey*, 1882, of Plantation La Bonne Mere, Mahaica, East Coast, Demerary, TRANSPORT of the west half of house lot number 35 (thirty-five), section A, part of the north half of Plantation Helena and the west half of cultivation lot number 4 (four), section C, part of the north half of Plantation Belmont, which plantations are situated on the left or western bank of the Mahaica creek on the east sea coast of the county of Demerary, in the colony of British Guiana, the said lots being laid down and defined on a plan of Plantation Helena, *cum annexis*, by James A. P. Bowhill, Government Surveyor, dated 17th August, 1900, and deposited in the Registrar's Office of British Guiana on the 6th October, 1900,—to and in favour of Ameer, male, No. 22,480, ex *Bann*, 1885, of Good Hope, Mahaica, East Coast, Demerara.

13. By Jose Augusta Pestano, of lot E, Hadfield Street, Georgetown, TRANSPORT of east half of lot letter E, part of that part of Plantation Werk-en-Rust situate on the east bank of the river Demerara, now known as and called Wortmanville as laid down and defined on a plan or chart thereof by the Sworn Land Surveyor Henry Rainsford, dated April, 1843, and deposited in the Registrar's Office of the counties of Demerary and Essequebo on the 13th day of November, 1845, with all the buildings and erections thereon,—to and in favour of Meenatchee, singlewoman, No. 244, *Casual*, 1873, of lot 121, Regent Road, Bourda, Georgetown.

14. By George Russell Garnett, of Colgrain House, Camp Street, Georgetown, in his quality as one of the duly constituted attorneys in this colony of La Penitence Estates Company, Limited, whose registered office is at 23, Rood Lane, London, England, TRANSPORT of a piece of land, portion of Plantation Anna Regina, situate on the west coast of Essequibo, in the colony of British Guiana, the said piece of land being laid down and defined on a diagram by W. H. McTurk, Sworn Land Surveyor, dated 22nd September, 1910, and deposited in the Registrar's Office of British Guiana on the 28th March, 1911,—to and in favour of The Incorporated Trustees of the Church in the Diocese of Guiana.

15. By Manoel Joseph Clement de Freitas, of lot 51, Brickdam, Georgetown, a FIRST MORTGAGE on the middle quarter of lot number 251 (two hundred and fifty-one), also known and referred to in the Town books as east half of west half lot 251 and the east three-fourths of lot 252 (two hundred and fifty-two) in South Cumingsburg district, in the city of Georgetown, the said middle quarter of lot number 251 (two hundred and fifty-one) and the east three-fourths of lot number 252 (two hundred and fifty-two) being now occupied together with all the buildings and erections thereon,—to and in favour of The British Guiana Mutual Fire Insurance Company, Limited, of lots 27, 28 and 29, corner Robb and Hincks Street, Georgetown.

16. By Manoel Gonsalves, of lot 28, Green Street, in the city of Georgetown, a FIRST MORTGAGE on north half of lot number 28 (twenty-eight) also known as 60 (sixty), in Charlestown district, in the city of Georgetown, in the county of Demerary and colony of British Guiana, and all the buildings and erections thereon,—to and in favour of The Demerara Mutual Life Assurance Society, Limited, of lots 1, 2 and 3, High Street, Robbstown, Georgetown.

17. By Florence Adeline Dagmar Fraser, spinster, of lot 58, Fifth Street, Albertown, TRANSPORT of the east half of lot number 58 (fifty-eight), in Albert Town district, in the city of Georgetown, in the county of Demerary and colony of British Guiana, with all the buildings and erections thereon,—to and in favour of J. L. Araujo, of 58, Fifth Street, Albertown, Georgetown.

18. By Manoel Luiz Pestano, of 29, Princess and High Streets, in the city of Georgetown, a FIRST MORTGAGE on the lot of land known as number 29 (twenty-nine), and on the Receiver's Books as number 30 (thirty), situate in Charlestown, Georgetown, county of Demerary, and all the buildings and erections thereon,—to and in favour The Demerara Mutual Life Assurance Society, Limited, of lots Nos. 1, 2 and 3, High Street, Robbstown, Georgetown.

19. By James Adolphus Wharton, of Kitty Village, East Coast, in the county of Demerary, a FIRST MORTGAGE on north half of lot number 29 (twenty-nine), west portion, part of that half of Plantation Kitty, situate on the sea coast east of the county of Demerary known as Prince Edwards Town, and all the buildings and erections thereon,—to and in favour of The British Guiana Building Society, Limited, of lots Nos. 1, 2 and 3, High Street, Georgetown.

20. By John Lopes, of lot 206, Upper Charlotte Street, Georgetown, and Carlos Lopes, of lot 233, South Street, Georgetown, in their capacity as the sole surviving executors under the last will and testament of Maria Correia Lopes, deceased, and the said John Lopes, and the said Carlos Lopes, also in their capacity as the joint executors under the last will and testament of Manoel Joao Lopes, deceased, TRANSPORT of *firstly*, the water or mud lot number 3 (three), known in the Town Books as mud lot number 3 (three), or 5 (five), situate in Werk-en-Rust, city of Georgetown, county of Demerary, with all the buildings and erections thereon, and *secondly*, north half of mud lot number 2 (two), or 4 (four), south half of mud lot number 2 (two) or 4 (four), all situate in that part of Georgetown, called Werk-en-Rust, in the county of Demerary, with the buildings and erections thereon, the said lots being also known in the Town Books as mud lot 2 or 4, Werk-en-Rust Ward,—to and in favour of John Lopes, of lot 206, Upper Charlotte Street, Georgetown, and Carlos Lopes, of lot 233, South Street, Georgetown.

21. By Thomas Choy, of Plantation Golden Fleece, Essequebo, TRANSPORT of lot number 37 (thirty-seven), situate in Werk-en-Rust District, in the city of Georgetown, county of Demerary, known on Hillhouse's chart as lot 44 (forty-four), with all the buildings and erections thereon,—to and in favour of

Digitized by Google

Philip Henry Dyer, of lot 40, High Street, Georgetown.

22. By Philip Henry Dyer, of 40, High Street, in the city of Georgetown, a FIRST MORTGAGE on lot number 37 (thirty-seven), situate in Werk-en-Rust District, in the city of Georgetown, county of Demerary, known on Hillhouse's chart as lot 44 (forty-four), and all the buildings and erections thereon,—to and in favour of The Hand-in-Hand Mutual Guarantee Fire Insurance Company of British Guiana, Limited, of lots 1, 2 and 3, High Street, Robbstown, Georgetown.

23. By Arthur John McConnell, of 21, Mincing Lane, London, England, TRANSPORT of two undivided tenth parts or shares of and in *firstly*, Plantation DeKinderen and Boode's Rust, *cum annexis*, situate on the west coast of the county of Demerary, in the colony of British Guiana, with all the buildings, erections, machinery and cultivation thereon, save and except lots numbers 11 (eleven) and 12 (twelve) transported to the Lord Bishop of the Diocese and His successors in the See for ever on the 11th of November, 1856, as laid down and defined on a diagram by the Sworn Land Surveyor A. Buchanan, dated 7th October, 1842, and deposited in the Registrar's Office of the counties of Demerary and Essequebo on the 18th day of October, 1856, and also save and except that piece of land part of the said Plantation De Kinderen where the late Samuel Brandford Trotman is buried measuring seventeen feet by twelve feet, with right of ingress, egress and regress, to and from said piece of land at all times and also save and except all portions of the said plantation as have heretofore been transported to other parties; and, *secondly*, the west half of Plantation Met en-Meerzorg, *cum annexis*, situate on the west sea coast of Demerary, between the Plantations The William on the east and The Kinderen and Boode's Rust on the west, with all the buildings, erections, machinery and cultivation thereon and thereto belonging, save and except all such parts or portions of the said plantations as have been already sold and transported or sold but not yet transported,—to and in favour of Alfred Parker Sherlock and John Borlase Cassels, all of the city of Georgetown.

24. By the Reverend Canon James Thomas Roberts Rea, of No. 63, Upper Robb Street, Bourda Georgetown, in his quality as the attorney in this colony of Louisa Woodgate Jones, of Hillside, Bletchingley, in England, widow, the said Louisa Woodgate Jones, the sole heiress of her deceased mother, Mary Ann Roberts, TRANSPORT of the south half of the water lot number seventeen (17), situate in Cumingsburg, city of Georgetown, county of Demerary, with all the buildings and erections thereon,—to and in favour of Alexander Frederick Chapman, of lot 25, Brickdam, Georgetown.

25. By the Official Receiver of British Guiana, as assignee of the property of Henry Man-Son-Hing, insolvent, as one of the heirs under the last will and testament of his father Ernest Man-Son-Hing, deceased, and as one of the heirs *ab intestato* of his brother John Man-Son-Hing, deceased, who was also one of the heirs under the last will and testament of the said Ernest Man-Son-Hing, deceased, TRANSPORT of *firstly*, 19/360 (nineteen-three hundaed and sixtieth) undivided parts or shares of and in the concession or lot of land number 2 (two), and also four thousand four hundred and ten superficial feet of land in front of the said lot number 2 (two), which together with the said 4,410 superficial feet of land is known in the Town Books as number 25 or 29, situate in Werk-en-Rust, in the city of Georgetown, in the county of Demerary, with 19/360 undivided parts or shares of and in the buildings and erections thereon, subject to a life interest in favour of Emily Man-Son-Hing, born Tibe, widow; *secondly*, 19/360 (nineteen-three hundred and sixtieth) undivided parts or shares of and in lot number 24 (twenty-four), situate in Werk-en-Rust district, in the city of Georgetown, in the county of Demerary, known on Hillhouse's chart as lot number 28 (twenty-eight), with 19/360 undivided parts or shares of and in the buildings and erections thereon, subject to a life interest in favour of Emily Man-Son-Hing, born Tibe, widow,—to and in favour of Emily Man-Son-Hing, widow, of lot 28, Cornhill Street, Georgetown.

26. By Mary Elizabeth Martin, widow, of John Street, Georgetown, TRANSPORT of north halfof lot number 80 (eighty), in Bagotville village, county of Demerary and colony of British Guiana, with the buildings and erections thereon,—to and in favour of Ghous Mohohamad, male, No. 74,928, ex *Brenda*, 1896, of Bagotville, west bank, Demerary.

27. By John Agustus Brandes, as one of the heirs, *ab intestato*, of his father Charles Brandes, deceased, who was another of the heirs under the last will and testament of his father the said Carl Lodwyk Brandes and another of the heirs, *ab intestato*, of his brother Loderwyk Brandes, deceased, the said John Augustus Brandes, deceased, being also one of the heirs, *ab intestato*, of his mother Patience Brandes, deceased, who was married in community of property to the said Charles Brandes, deceased, and by the said John Augustus Brandes as one of the heirs, *ab intestato*, of William Paterson, deceased, who was the sole heir, *ab intestato*, of his mother Mietze Paterson, born Brandes, deceased, who was one of the heirs under the last will and testament of her father Carl Loderwyk Brandes, deceased, and one of the heirs, *ab intestato*, of her brother Loderwyk Brandes, deceased, who was another of the heirs under the said last will and testament of his father the said Carl Loderwyk Brandes, deceased, the said William Paterson, deceased, being also the sole heir, *ab intestato*, of his father George Paterson, deceased, who was married in community of property to the said Meitze Paterson, born Brandes, deceased, and by the said John Augustus Brandes as one of the heirs, *ab intestato*, of John de Freitas, deceased, who was one of the heirs, *ab intestato*, of his mother Catherine de Freitas born Brandes, deceased, who was the other heir under the said last will and testament of her father Carl Loderwyk Brandes, deceased, and the other heir, *ab intestato*, of her brother the said Loderwyk Brandes, deceased, the said John de Freitas, deceased, having been also one of the heirs, *ab intestato*, of his father Francis de Freitas who was married in community of property to the said Catherine de Freitas, born Brandes, and also sole heiress, *ab intestato*, of his brother Joseph de Freitas, deceased, who was the other heir, *ab intestato*, of his father and mother the said Francis de Freitas, deceased, and Catherine de Freitas, born Brandes, deceased, and by Emily Abrams, late Garrett, born Brandes, who is the other heir, *ab intestato*, of her father the said Charles Brandes, deceased, and the other heir, *ab intestato*, of her mother the said Patience Brandes, deceased, the said Emily Abrams being also the sole heiress, *ab intestato*, of her first husband George Garrett, deceased, and also of her second husband Edward Abrams, deceased, and by the said Emily Abrams as the other heiress, *ab intestato*, of the said William Paterson, deceased, and the said John de Freitas, deceased, the said John Augustus Brandes and Emily Abrams, both of Soesdyke, aforesaid, TRANSPORT of a piece of land commencing from the southerly boundary of another piece of land situate at Plantation Soesdyke belonging to Capoor and Dankuar, transported to them on the 5th November, 1910, and extending in a southerly direction 15 roods façade by 750 reods in depth, bounded on the north by the said land belonging to Capoor and Dankuar, on the south by lands belonging to the heirs of the said Carl Loderwyk Brandes, on the east by Plantation Soesdyke, and on the west by the Demerary River, being part of the northerly portion of Plantation Soesdyke, situate on the river Demerary and colony of British Guiana, said northerly portion of said plantation having a façade of 200 Rhynland roods, as laid down and defined on a diagram of said northerly portion of said plantation, made by John Peter Prass, Sworn Land Surveyor, dated 19th July, 1884, and deposited in the Registrar's Office of British Guiana on the 10th February, 1885,—to and in favour of Urangiya, male East Indian, No. 52,889, ex *Ganges*, of 1891, of Soesdyke, aforesaid.

28. By John Lopes, of lot 206, Upper Charlotte Street, Bourda, Georgetown, Carlos Lopes, of lot 233, South Street, Georgetown, Manoel Joao Lopes, of lot 9 or 12, Lombard Street, Georgetown, Jose Lopes, of Georgetown, but represented herein by Percy C. Wight, of Epworth House, his attorney in this colony; Subriano Lopes, of lot 233, South Street, Georgetown; Antonio Gomes, as having in marriage in community of property his wife Maria Gomes, born Lopes, of Mundy Street, Georgetown; George Aird, as having in marriage in community of property his wife Adelaide Aird, born Lopes, of lot 16, Green Street, Georgetown; Philomena Teixeira, born Lopes, the wife of and assisted as far as need be by her husband Francis Teixeira, both of lot 86, Robb Street, Lacytown, Georgetown; John Reis, of lot 72, Robb Street, Bourda, Georgetown; Leolinda Crossley, born Reis, the wife of Edward Crossley, of 356, Cummings Street, Georgetown; and Hilda D'Aguiar, born Reis, the wife of Alfred O. H. D'Aguiar, but represented herein by her attorney Carlos Lopes, of 233, South Street, Georgetown, all being heirs under the last wills and testaments of Maria Correia Lopes, deceased, and of Manoel Joao Lopes, deceased, TRANSPORT of lot number 38 (thirty-eight), in Stabroek District, in the city of Georgetown, in the county of Demerary, in the colony of British Guiana, with all the buildings and erections thereon,—to and in favour of Francis Dias, of Camp Street, Georgetown.

Registrar's Office of British Guiana, Georgetown, Demerary, this 31st day of March, 1911.

L. C. DALTON,
Registrar.

Digitized by Google

County of Berbice.

29TH APRIL, 1911.

[FIRST PUBLICATION.]

THE following TRANSPORTS and MORTGAGE are intended to be passed before one of Their Honours the Judges of the Supreme Court of British Guiana on any day after Saturday, the 29th day of April, 1911, which such Judge shall be pleased to appoint, viz.:—

1. By Kandhaie, male, No. 11,942, ex *Ellora*, 1881, of Plantation Number 45, Corentyne Coast, Berbice, TRANSPORT of an undivided eightieth (one-eightieth) part or share of and in the eastern half of lot number 43 (forty-three), situate on the Corentyne Coast of the county of Berbice, in the colony of British Guiana, the said estate lot number 43 (*forty-three*) being acquired by John Grant, deceased, from the colony of British Guian, under transport dated 15th August, 1857,—to and in favour of Sideni, male, No. 93,619, ex *Arno*, 1902, of plantation lot number 43, Corentyne Coast, Berbice.

2. By Sebarran, male, No. 49, B.R., of 1874, of Rosignol village, west coast, Berbice, TRANSPORT of one undivided fourth (one-fourth) of two undivided thirds (two-thirds) of one undivided fifth (one-fifth) part or share of and in the southern half of lot number 1 (one), situate next to Plantation D'Edward's being one of the lots called the Rosignol Lands, the said southern half containing two hundred and thirty-three and a half (233½) acres, as laid down on a diagram made by Cathcart Chalmers, Sworn Land Surveyor, dated 1st May, 1857, and deposited in the Registrar's Office of Berbice on the 4th May, 1857, save and except a strip of land measuring 100 feet in width and enclosed in wire fences the property of the Demerara Railway Company,—to and in favour of Ramkissoon, male, No. 76,980, ex *Lena*, 1897, of plantation Blairmont, west coast, Berbice.

3. By John Downer, of "Hamilton House," Queenstown, New Amsterdam, Berbice, TRANSPORT of one seventy-first part (1/71) of an undivided fourth (¼) of and in the western half of the abandoned plantation lot number 21 (twenty-one), called Warren, situate on the east sea coast of the county of Berbice, containing 250 (two hundred and fifty) acres of land, more or less, the right of grazing cattle and other stock on the western half of said plantation Warren being reserved to the proprietors of the eastern half of said plantation,—to and in favour of Gunesh, male, No. 26,915, ex *Allanshaw*, 1885, of Stanleytown, New Amsterdam, Berbice.

4. By S. Davson & Co., Limited, whose registered office is at 79, Mark Lane, in the city of London, England, and whose chief place of business in this colony is at 7 and 8, Strand, New Amsterdam, Berbice, TRANSPORT of lot number 17, part of lot No. 78 (seventy-eight), the said lot No. 78 being one of the lots forming the sugar plantation Eliza and Mary, situate on the west bank of the Corentyne river, in the county of Berbice, in the colony of British Guiana, and the said lot 17 being laid down and defined on a diagram of part of said lot number 78 by the Sworn Land Surveyor William Chalmers, dated 5th February, 1870, and deposited in the Registrar's Office of British Guiana, New Amsterdam, on the 15th May, 1888, with the erection thereon,—to and in favour of Joaquim Casimiro Fernandes, of Pln. Springlands, Corentyne river.

5. By Joseph Charles George Westley, of St. John Street, New Amsterdam, Berbice, a FIRST MORTGAGE on lot number 10 (ten), part of the eastern third part of the lots numbers 1 (one), 2 (two), 3 (three) and 4 (four), situate, lying and being on the east sea coast of Berbice, and comprising six hundred acres of land or thereabout, now known as Plantation Palmyra, the said lot number 10 (ten), being laid down and defined on a diagram of the western half of the said lot number 4 (four), known as Palmyra, made by George D. Bayley, Sworn Land Surveyor, dated 17th April, 1895, and deposited in the Registrar's Office of British Guiana, in the county of Berbice, on the 23rd day of May, 1898, with the right of grazing cattle and other stock on the pasturage grounds of the whole of said lot number 4 (four), and reserving to the present and future proprietors of the said lot number 4 (four) the right of grazing cattle and other stock on the pasturage grounds of the said lot and all the buildings and erections thereon,—to and in favour of The British Guiana Building Society, Limited, of lots Nos. 1, 2 and 3, High Street, Georgetown.

Registrar's Office of British Guiana, New Amsterdam, Berbice, this 13th day of April, 1911.

L. C. DALTON,
Registrar.

County of Berbice.

22ND APRIL, 1911.

[SECOND PUBLICATION.]

THE following TRANSPORTS are intended to be passed before one of Their Honours the Judges of the Supreme Court of British Guiana on any day after Saturday, the 22nd day of April, 1911, which such Judge shall be pleased to appoint, viz:—

1. By Charles Fitz Walter Bethune, of Plantation Rose Hall, Canje creek, Berbice, TRANSPORT of an undivided half part or share (½) of and in the northern or lower half of lot number 18 (eighteen), or Zorg-en-Hoop, situate on the east bank of the Canje creek, in the county of Berbice, and containing 500 (five hundred) acres, more or less, save and except such parcels or portions thereof as have been transported to other parties, also save and except a certain piece of land measuring 4½ (four and a half) roods, and 4½ (four and a half) feet in façade by the depth of the said plantation purchased by C. F. Bethune and another 4 (four), roods in façade by the depth of said plantation purchased by Mahangoe and another piece 4½ (four and a half) roods in façade by the depth of said plantation purchased by Tursain, now deceased, subject to a lease of a certain portion of said plantation in favour of The Rose Hall Estate, Limited,—to and in favour of Arthur John McConnell, of 21, Mincing Lane, London, England.

2. By Elizabeth Ng-a-Kwang, widow, of Main Street, in the city of New Amsterdam and county of Berbice, in her quality as testamentary guardian under the last will and testament of Ng-a-Kwang, deceased, agreeably with Order of His Honour Sir Henry Alleyne Bovell, Knight, Chief Justice, dated 22nd March, 1911, of her minor children, namely, Ng-Laik, Ng-Young, Ng-Mewing and Ng-Chow-Sing; George We*chman* Chan as having in marriage in community of property his wife Ng-So-Hing, of lot 90, Smyth Street, Georgetown, and Ng-Lin, otherwise known as and called Joseph Ng-a-Kwang, also of lot 90, Smyth Street, Georgetown, Demerara, also two of the heirs of the said Ng-a-Kwang, deceased, and John Too-Chung, as having in marriage in community of goods his wife Too Yow born Ng-an-Pheuy, of lot 90, Smyth Street, Georgetown, TRANSPORT of, *firstly*, an undivided half of a piece of land seven roods in depth measuring from the middle road towards the Strand part of the northern front quarter of lot number 21 (twenty-one) situate in that part of the Town of New Amsterdam called Smyth's Town, bounded on the east by the middle road, on the west by the remaining portion of the said lot, on the north by the street running through the centre of the said lot, and on the south by the trench dividing lots numbers 21 (twenty-one) and 22 (twenty-two), with an undivided half in and to the buildings and erections thereon; *secondly*, an undivided half of part of the southern front quarter of lot number 21 (twenty-one), situate in that part of the Town of New Amsterdam called Smyth's Town, bounded on the east by part of said lot the property of John Lee-a-Chung, on the west by part of said lot the property of M. S. Johashen, on the north by the drain along the street running through the centre of said lot number 21 (twenty-one), and on the south by the drain dividing lots numbers 21 (twenty-one) and 22 (twenty-two), and an undivided half in all the buildings and erections thereon,—to and in favour of Peter Chung Tiam Fook, merchant of New Amsterdam, Berbice.

Registrar's Office of British Guiana, New Amsterdam, Berbice, this 7th day of April, 1911.

L. C. DALTON,
Registrar.

County of Berbice.

15TH APRIL, 1911.

[THIRD PUBLICATION.]

THE following TRANSPORTS are intended to be passed before one of Their Honours the Judges of the Supreme Court of British Guiana on any day after Saturday, the 15th day of April, 1911, which such Judge shall be pleased to appoint, viz.:—

1. By Min, male, No. 46,530, ex *Jura*, 1890, of Moleson creek, Corentyne River, county of Berbice, TRANSPORT of the northern half of a tract of land, situate lying and being on the left bank of the Corentyne River, commencing at a paal about 325 roods above the mouth of the Moleson creek, and extending thence N. 40° 45' W' 271 roods, thence S. 49° 15' W. 100 roods, thence S. 40° 45' E. 329 roods to the river in

Digitized by Google

the county of Berbice, and colony of British Guiana, and containing 100 (one hundred) acres as shown on a diagram by Geo. D. Bayley, Government Surveyor, dated the 22nd day of November, 1898, and annexed to the Grant (No. 1844) of the said tract of land subject to the conditions of the said Grant,—to and in favour of Booker Brothers, McConnell and Company, Limited, of Water Street, Georgetown.

2. By Badri, male, No. 83,811, ex *Erne*, 1900, of Plantation Blairmont, West Bank, Rio Berbice, TRANSPORT of an undivided sixteenth part or share ($\frac{1}{16}$) of and in the northern or lower half of all that plantation or estate called Broer's Lust, situate on the west bank of the river Berbice, in the county of Berbice, with an undivided sixteenth part or share ($\frac{1}{16}$) of and in the buildings, cultivation and further appurtenances thereto belonging,—to and in favour of Bhandu, male, No. 78,898, ex *Jura*, 1898, of Rosignol, West Bank, Rio Berbice.

Registrar's Office of British Guiana, New Amsterdam, Berbice, this 31st day of March, 1911.

L. C. DALTON,
Registrar.

Execution Sales.

BY THE REGISTRAR.

Counties of Demerary and Essequebo.

FIRST PUBLICATION.]

PURSUANT to writ of execution in the matter following:—

I, the undersigned Registrar of British Guiana, or my lawful deputy, will expose for sale to the highest bidder, in the presence of a Sworn Clerk or Assistant Sworn Clerk, on the premises, lot 9, High and Regent Streets, Georgetown, in the city of Georgetown, on Friday, the 21st day of April, 1911, at 12 o'clock, noon:—

In behalf of Fung Teen Yong, plaintiff, *versus* Robert James Lewis and F. A. Nurse, defendants:—The stock-in-trade of a druggist shop at lot 9, High and Regent Streets, with fittings and fixtures and all medical appliances and all accessories therein the property of the defendants.

All persons having any right, title, interest or claim in and to any of the above properties, and who may have just grounds to oppose the sale thereof, are hereby required to do so in due form of law at the Registrar's Office in Georgetown, setting forth his, her or their reasons of opposition in writing, duly signed by a Barrister-at-Law or Solicitor, and thereafter to proceed according to law. Those inclined to purchase will attend at the time and place abovementioned.

Payment must be made as follows:—One hundred dollars and under, Cash; exceeding $100—the purchaser or purchasers shall, unless they pay the purchase money at the time of sale, forthwith deposit with the Marshal 25 per cent. of the purchase money and shall, if the purchase money does not exceed the sum of $500, pay the balance by three equal instalments, from the date of sale, with interest at the rate of six per cent. per annum, at the expiration of one, two and three months, respectively, and if the purchase money exceeds the sum of $500, he shall pay such balance with such interest by three equal instalments at the expiration of two, four and six months, respectively.

In the event of the purchaser making any default in payment of any of the instalments, the amount of the deposit shall be forfeited and the property may, after being re-advertised, be put up for sale at action and sold.

Registrar's Office of British Guiana, Georgetown, Demerary, this 13th day of April, 1911.

L. C. DALTON,
Registrar.

[FIRST PUBLICATION.]

The opposition entered on the 27th day of January, 1911, to the sale at execution as advertised in the "Official Gazette" of British Guiana, under dates 14th, 21st and 28th January, 1911, at the instance of George Yearwood against James Bishop, in so far as a cottage, a kitchen and iron tank are concerned, having been declared by an Order of the Court, dated 31st March, 1911, to be just, legal and well founded.

PURSUANT to writ of execution in the matter following:—

I, the undersigned Registrar of British Guiana, or my lawful deputy, will expose for sale to the highest bidder, in presence of a Sworn Clerk, or Assistant Sworn Clerk, at the Victoria Law Courts, in the city of Georgetown, on Monday, the 1st day of May, 1911, at 12 o'clock, noon:—

In behalf of George Yearwood, plaintiff, *versus* James E. Bishop, defendant:—West half of lots numbers 143 and 144 (one forty three and one forty-four), part of that portion of Plantation Kitty, situate on the east sea coast of the county of Demerary and colony of British Guiana known as the Village of Alexanderville, which said lots are laid down and defined on a diagram of an extension of the Village of Alexanderville, being a portion of Plantation Kitty, made by John Peter Prass, Sworn Land Surveyor, dated 24th March, 1888, and deposited in the Registrar's Office of British Guiana on the 24th November, 1888, save and except the cottage, kitchen and tank on west half lot 143, belonging to John Yard, and save and except the building on west half lot 144, held on lease from the abovenamed defendant.

All persons having any right, title, interest or claim in and to any of the above properties, and who may have just grounds to oppose the sale thereof, are hereby required to do so in due form at the Registrar's office in Georgetown, Demerary, within fourteen days after the first Saturday's advertisement, setting forth, his her or their reason of opposition in writing, duly signed by a Barrister-at-Law or Solicitor, and thereafter to proceed according to law. Those inclined to purchase will attend at the time and place beforementioned.

Payment must be made as follows:—One hundred dollars and under, Cash; exceeding $100 the purchaser or purchasers shall, unless they pay the purchase money at the time of the sale, forthwith deposit with the Marshal 25 per cent. of the purchase money and shall, if the purchase money does not exceed the sum of $500, pay the balance by three equal instalments from the day of sale, with interest at the rate of six per cent. per annum at the expiration of one, two or three months, respectively, and if the purchase money exceeds the sum of $500, he shall pay such balance with such interest by three equal instalments at the expiration of two, four and six months, respectively.

In the event of the purchaser making any default in payment of any of the instalments, the amount of the deposit shall be forfeited, and the property may, after being re-advertised, be put up for sale at auction and sold.

Registrar's Office of British Guiana, Georgetown, Demerary, this 13th day of April, 1911.

L. C. DALTON,
Registrar.

[FIRST PUBLICATION.]

PURSUANT to an Order granted by His Honour Sir Henry Alleyne Bovell, Knight, Chief Justice of British Guiana, bearing date 4th day of April, 1911, on the petition of Doobrey, of Mahaica, East Coast, Demerary, an inhabitant of the county of Demerary, and colony of British Guiana, plaintiff.

I, the undersigned Registrar of British Guiana, or my lawful deputy, will expose for sale to the highest bidder, in presence of a Sworn Clerk or Assistant Sworn Clerk, at the Victoria Law Courts, in the city of Georgetown, on Monday, the 1st day of May, 1911, at 12 o'clock, noon:—

In behalf of the abovenamed petitioner *versus* Jeffrey Dyett, defendant:—A piece of land forming part of Supply Village, Mahaica, East Sea Coast, Demerara, and colony of British Guiana, being a quarter acre of land and known as Boodones' land, with the buildings and erections thereon, as per inventory.

All persons having any right, title, interest or claim in and to the above property, and who may have just grounds to oppose the sale thereof, are are hereby required to do so in due form of law at the Registrar's Office in Georgetown, within fourteen days after the first Saturday's advertisement, setting forth his, her or their reasons of opposition in writing, duly signed by a Barrister-at-Law or Solicitor, and thereafter to proceed according to law. Those inclined to purchase will attend at the time and place beforementioned.

Payment must be made as follows:—One hundred dollars and under, Cash; exceeding $100—the purchaser or purchasers shall, unless they pay the purchase money at the time of sale, forthwith deposit with the Marshal 25 per cent. of the purchase money and shall, if the purchase money does not exceed the sum of $500, pay the balance by three equal instalments, from the day of sale, with interest at the rate of six per cent. per annum, at the expiration of one, two and three months, respectively, and if the purchase money exceeds the sum of $500, he shall pay such balance with such interest by three equal instalments at the expiration of two, four and six months, respectively.

In the event of the purchaser making any default in payment of any of the instalments, the amount of the deposit shall be forfeited and the property may,

Digitized by Google

after being re-advertised, be put up for sale at auction and sold.

Registrar's Office of British Guiana, Georgetown, Demerary, this 13th day of April, 1911.

L. C. DALTON,
Registrar.

[FIRST PUBLICATION.]

PURSUANT to writ of execution in the matter following:—

I, the undersigned Registrar of British Guiana, or my lawful deputy, will expose for sale to the highest bidder, in presence of a Sworn Clerk or Assistant Sworn Clerk, at the Victoria Law Courts, in the city of Georgetown, on Monday, the 1st day of May, 1911, at 12 o'clock, noon:—

In behalf of the Town Clerk of Georgetown *versus* the proprietor or representative of N½ lot No. 30, also known as 34, High Street, Werk-en-Rust District:—North half lot number 30, also known as 34, High Street, in Werk-en-Rust District, in the city of Georgetown, in the county of Demerary, and colony of British Guiana, with the buildings and erections thereon, as per inventory, appraised as the property of G. Stafford.

All persons having any right, title, interest or claim in and to any of the above properties, and who may have just grounds to oppose the sale thereof, are hereby required to do so in due form at the Registrar's Office in Georgetown, within fourteen days after the first Saturday's advertisement, setting forth his, her or their reasons of opposition in writing, duly signed by a Barrister-at-Law or Solicitor, and thereafter to proceed according to law. Those inclined to purchase will attend at the time and place beforementioned.

Terms of Sale:—$100, and under, Cash; above that sum, one month's credit with interest from the day of sale.

Registrar's Office of British Guiana, Georgetown, Demerary, this 13th day of April, 1911.

L. C. DALTON,
Registrar.

[FIRST PUBLICATION.]

PURSUANT to writ of execution in the matter following:—

I, the undersigned Registrar of British Guiana, or my lawful deputy, will expose for sale to the highest bidder, in presence of a Sworn Clerk or Assistant Sworn Clerk, at the Victoria Law Courts, in the city of Georgetown, on Monday, the 1st day of May, 1911, at 12 o'clock, noon:—

In behalf of The British Guiana Building Society, Limited, of lots numbers 1, 2 and 3, High Street, Georgetown, plaintiffs, *versus* the proprietor or proprietors, representative or representatives of west half lot 55, Werk-en-Rust, defendants:—The west half of lot number 55 (fifty-five), part of Plantation Werk-en-Rust, situate on the east bank of the river Demerary, between Plantation Vlissengen on the north and Plantation Le Repentir on the south, which said lot is known and described on a diagram of a section of the Lodge Village being part of Plantation Werk-en-Rust, situate in the county of Demerary, colony of British Guiana, by John Peter Prass, Sworn Land Surveyor, dated 29th day of October, 1885, and deposited in the Registrar's Office of British Guiana on the 11th day of December, 1885, subject to the following conditions, that is to say, that no house or building shall at any time be erected or put up by the purchaser within three roods of the edge of the road in front of the said lot, and that he shall keep in good order the said roads and drains parallel thereto to the extent of the façade of the said half lot, and all the buildings and erections thereon, as per inventory.

All persons having any right, title, interest or claim in and to the above property, and who may have just grounds to oppose the sale thereof, are hereby required to do so in due form at the Registrar's Office in Georgetown, Demerary, within fourteen days after the first Saturday's advertisement, setting forth his, her or their reasons of opposition in writing, duly signed by a Barrister-at-Law or Solicitor, and thereafter to proceed according to law. Those inclined to purchase will attend at the time and place beforementioned.

Payment must be made as follows:—One hundred dollars and under, Cash; exceeding $100—the purchaser or purchasers shall, unless they pay the purchase money at the time of sale, forthwith deposit with the Marshal 25 per cent. of the purchase money, and shall, if the purchase money does not exceed the sum of $500, pay the balance by three equal instalments, from the day of sale, with interest at the rate of six per cent. per annum, at the expiration of one, two and three months, respectively, and if the purchase money exceeds the sum of $500, he shall pay such balance with such interest, by three equal instalments, at the expiration of two, four and six months, respectively.

In the event of the purchaser making any default in payment of any of the instalments, the amount of the deposit shall be forfeited, and the property may, after being re-advertised, be put up for sale at auction and sold.

Registrar's Office of British Guiana, Georgetown, Demerary, this 13th day of April, 1911.

L. C. DALTON,
Registrar.

[FIRST PUBLICATION.]

PURSUANT to writ of execution in the matter following:—

I, the undersigned Registrar of British Guiana, or my lawful deputy, will expose for sale to the highest bidder, in presence of a Sworn Clerk or Assistant Sworn Clerk, at the Victoria Law Courts, in the city of Georgetown, on Monday, the 1st day of May, 1911, at 12 o'clock, noon:—

In behalf of Francis Teixeira, plaintiff, *versus* John Reis defendant.

The defendant's undivided one twenty-seventh part or share in and to the following properties, viz.:—*Firstly*, the water or mud lot number 3 (three), known in the Town Books as mud lot number 3 (three) or 5 (five), situate in Werk-en-Rust, city of Georgetown, county of Demerary, with all the buildings and erections thereon; *secondly*, north half of mud lot number 2 (two) or 4 (four), south half of mud lot number 2 (two) or 4 (four), all situate in that part of Georgetown called Werk-en-Rust, in the county of Demerary, with the buildings and erections thereon, the said lots being also known in the Town Books as mud lot 2 or 4, Werk-en-Rust Ward; *thirdly*, lot number 38 (thirty-eight), in Stabroek District, in the city of Georgetown, in the county of Demerary, in the colony of British Guiana, with all the buildings and erections thereon; *fourthly*, lot number 16 (sixteen), situate in Charlestown, city of Georgetown, county of Demerary, with the buildings thereon; *fifthly*, the east half of lot number 9 (nine), situate in Werk en-Rust, city of Georgetown, county of Demerary, with all the buildings thereon.

All persons having any right, title, interest or claim in and to any of the above properties, and who may have just grounds to oppose the sale thereof, are hereby required to do so in due form of law at the Registrar's Office in Georgetown, within fourteen days after the first Saturday's advertisement, setting forth his, her or their reasons of opposition in writing, duly signed by a Barrister-at-Law or Solicitor, and thereafter to proceed according to law. Those inclined to purchase will attend at the time and place beforementioned.

Payment must be made as follows:—One hundred dollars and under, Cash; exceeding $100—the purchaser or purchasers shall, unless they pay the purchase money at the time of sale, forthwith deposit with the Marshal 25 per cent. of the purchase money and shall, if the purchase money does not exceed the sum of $500, pay the balance by three equal instalments, from the day of sale, with interest at the rate of 6 per cent. per annum at the expiration of one, two and three months, respectively, and if the purchase money exceeds the sum of $500, he shall pay such balance at such interest by three equal instalments at the expiration of two, four and six months, respectively.

In the event of the purchaser making any default in payment of any of the instalments, the amount of the deposit shall be forfeited; and the property may, after being re-advertised, be put up for sale at auction and sold.

Registrar's Office of British Guiana, Georgetown, Demerary, this 13th day of April, 1911.

L. C. DALTON,
Registrar.

[FIRST PUBLICATION.]

PURSUANT to writ of execution in the matter following:—

I, the undersigned Registrar of British Guiana, or my lawful deputy, will expose for sale to the highest bidder, in presence of a Sworn Clerk or Assistant Sworn Clerk, at the Victoria Law Courts, in the city of Georgetown, on Monday, the 1st day of May, 1911, at 12 o'clock, noon:—

In behalf of Maria Theresa de Freitas, the wife of Sylvestre de Freitas, trading without any partner under the name, style and firm of the Charlestown Saw Mill, of 12, Princes Street, Georgetown, plaintiff, *versus* Joao Gomes da Silva, of lot 46, Evans Street, Georgetown, defendant:—The west half of lot 46 (forty-six), situate in New Charlestown District, in the city of Georgetown, in the county of Demerary and colony of British Guiana, with all the building and erections thereon, and the west half of

Digitized by Google

the east half of lot number 61 (sixty one) or 73 (seventy-three), Leopold Street, Werk-en-Rust, Georgetown, with the buildings and erections thereon, as per inventory.

All persons having any right, title, interest or claim in and to the above property, and who may have just grounds to oppose the sale thereof, are hereby required to do so in due form of law at the Registrar's Office in Georgetown, within fourteen days after the first Saturday's advertisements, setting forth his, her or their reasons of opposition in writing, duly signed by a Barrister-at-Law or Solicitor, and thereafter to proceed according to law. Those inclined to purchase will attend at the time and place abovementioned.

Payment must be made as follows :—One hundred dollars and under, Cash ; exceeding $100—the purchaser or purchasers shall, unless they pay the purchase money at the time of sale, forthwith deposit with the Marshal 25 per cent. of the purchase money and shall, if the purchase money does not exceed the sum of $500, pay the balance by three equal instalments, from the day of sale, with interest at the rate of six per cent. per annum, at the expiration of one, two and three months, respectively, and if the purchase money exceeds the sum of $500, he shall pay such balance with such interest by three equal instalments at the expiration of two, four and six months, respectively.

In the event of the purchaser making any default in payment of any of the instalments, the amount of the deposit shall be forfeited and the property may, after being re-advertised, be put up for sale at auction and sold.

Registrar's Office of British Guiana, Georgetown, Demerary, this 13th day of April, 1911.

L. C. DALTON,
Registrar.

[FIRST PUBLICATION.]

PURSUANT to writs of execution in the matters following :—

I, the undersigned Registrar of British Guiana, or my lawful deputy, will expose for sale to the highest bidder, in presence of a Sworn Clerk, or Assistant Sworn Clerk, at the Victoria Law Courts, in the city of Georgetown, on Monday, the 1st day of May, 1911, at 12 o'clock, noon :—

Firstly. In behalf of the Chairman of the Local Authority of the Clonbrook Country District *versus* the proprietor of lot No. 55, section B, Clonbrook, in the Clonbrook Country District:—Lot number 55, section B, Clonbrook, in the Clonbrook Country District, in the county of Demerary and colony of British Guiana, no building thereon, subject to a lien of $10 00 (ten dollars) with interest at the rate of 6 per cent. per annum from 15th July, 1909, and due to the Colony of British Guiana as balance of purchase money of the said lot, appraised as the property of Ed. Simon.

Secondly. In behalf of the Chairman of the Local Authority of the Clonbrook Country District *versus* the proprietor of N½ lot 57, section A, Clonbrook, in the Clonbrook Country District:—North half lot number 57, section A, Clonbrook, in the Clonbrook Country District, in the county of Demerary and colony of British Guiana, no building thereon, subject to a lien of $5 with interest at the rate of 6 per cent. per annum from 9th June, 1909, and due to the Colony of British Guiana as balance of purchase money of the said lot, appraised as the property of Batki.

Thirdly. In behalf of the Chairman of the Local Authority of the Clonbrook Country District *versus* the proprietor of lot No. 86, section A, Clonbrook, in the Clonbrook Country District:—Lot number 86, section A, Clonbrook, in the Clonbrook Country District, in the county of Demerary and colony of British Guiana, no building thereon, subject to a lien of $5 with interest at the rate of 6 per cent. per annum, from 22nd March, 1909, and due to the Colony of British Guiana as balance of purchase money of the said lot, appraised as the property of William Stuart.

Fourthly. In behalf of the Chairman of the Local Authority of the Clonbrook Country District *versus* the proprietor of lot No. 79, section A ; Clonbrook, in the Clonbrook Country District :—Lot number 79, section A, Clonbrook, in the Clonbrook Country District, in the county of Demerary, and colony of British Guiana, no building thereon, subject to a lien of $10 with interest at the rate of 6 per cent. per annum from 23rd March, 1909, and due to the Colony of British Guiana as balance of purchase money of the said lot, appraised as the property of Chikhur.

Fifthly. In behalf of the Chairman of the Local Authority of the Clonbrook Country District *versus* the proprietor of lot No. 90, section A, Clonbrook, in the Clonbrook Country District:—Lot number 90, section A, Clonbrook, in the Clonbrook Country District, in the county of Demerary and colony of British Guiana, no building thereon, subject to a lien of $10 with interest at the rate of 6 per cent. per annum from 21st July, 1909, and due to the Colony of British Guiana as balance of purchase money of the said lot, appraised as the property of Ramnath.

Sixthly. In behalf of the Chairman of the Local Authority of the Clonbrook Country District, *versus* the proprietor of lots numbers 81 and 82, section A, Clonbrook, in the Clonbrook Country District :—Lots numbers 81 and 82, section A, Clonbrook, in the Clonbrook Country District, in the county of Demerary, and colony of British Guiana, no building thereon, subject to a lien of $20 with interest at the rate of 6 per cent. per annum from 15th June, 1909, and due to the Colony of British Guiana as balance of purchase money of the said lots, appraised as the property of Bhuggoo.

Seventhly. In behalf of the Chairman of the Local Authority of the Clonbrook Country Disfrict *versus* the proprietor of lots Nos. 87 and 88, section B, Clonbrook, in the Clonbrook Country District:—Lots numbers 87 and 88, section B, Clonbrook, in the Clonbrook Country District, in the county of Demerary, and colony of British Guiana, no building thereon, subject to a lien of $20 with interest at the rate of 6 per cent. per annum from 23rd March, 1909, and due to the Colony of British Guiana as balance of the purchase money of the said lots, appraised as the property of Fraser Webster.

Eighthly. In behalf of the Chairman of the Local Authority of the Clonbrook Country District, *versus* the proprietor of lot No. 89, section A, Clonbrook, in the Clonbrook Country District:—Lot number 89, section A, Clonbrook, in the Clonbrook Country District, in the county of Demerary and colony of British Guiana, no building thereon, subject to a lien of $10 with interest at the rate of 6 per cent. per annum from 2nd June, 1909, and due to the Colony of British Guiana as balance of purchase money of the said lot, appraised as the property of A. P. Samuels.

Ninthly. In behalf of the Chairman of the Local Authority of the Clonbrook Country District *versus* the proprietor of lot No. 90, section B, Clonbrook, in the Clonbrook Country District:—Lot number 90, section B, Clonbrook, in the Clonbrook Country District, in the county of Demerary and colony of British Guiana, no building thereon, subject to a lien of $10 with interest at the rate of 6 per cent. per annum from 22nd March, 1909, and due to the Colony of British Guiana as balance of purchase money of the said lot, appraised as the property of Caroline Headly.

Tenthly. In behalf of the Chairman of the Local Authority of the Clonbrook Country District *versus* the proprietor of lots Nos. 93, 94, 95, 96 and 97, section A, Clonbrook, in the Clonbrook Country District:—Lots numbers 93, 94, 95, 96 and 97, section A, Clonbrook, in the Clonbrook Country District, in the county of Demerary and colony of British Guiana, no building thereon, subject to a lien of $25 with interest at the rate of 6 per cent. per annum from 28th April, 1909, and due to the Colony of British Guiana as balance of purchase money of the said lots, appraised as the property of W. W. Evans.

Eleventhly. In behalf of the Chairman of the Local Authority of the Clonbrook Country District *versus* the proprietor of lots Nos. 125 and 126, section A, Clonbrook, in the Clonbrook Country District:—Lots numbers 125 and 126, section A, Clonbrook, in the Clonbrook Country District, in the county of Demerary, and colony of British Guiana, no building thereon, subject to a lien of $20 with interest at the rate of 6 per cent. per annum from 2nd June, 1909, and due to the Colony of British Guiana as balance of purchase money of the said lots, appraised as the property of Bhaganath.

Twelfthly. In behalf of the Chairman of the Local Authority of the Clonbrook Country District *versus* the proprietor of S½ lot No. 127, section A, Clonbrook, in the Clonbrook Country District :—South half lot number 127, section A, Clonbrook, in the Clonbrook Country District, in the county of Demerary, and colony of British Guiana, no building thereon, subject to a lien of $5 with interest at the rate of 6 per cent. per annum, from the 22nd March, 1909, and due to the Colony of British Guiana as balance of purchase money of the said lot, appraised as the property of Kalidin.

Thirteenthly. In behalf of the Chairman of the Local Authority of the Clonbrook Country District *versus* the proprietor of lot No. 130, section A, Clonbrook, in the Clonbrook Country District :—Lot number 130, section A, Clonbrook, in the Clonbrook Country District, in the county of Demerary and colony of British Guiana, no building thereon, subject to a lien of $10 with interest at the rate of 6 per cent. per annum from 22nd March, 1909, and due to the Colony of British Guiana as balance of purchase money of the said lot, appraised as the property of Sukhlall.

Digitized by Google

Fourteenthly. In behalf of the Chairman of the Local Authority of the Clonbrook Country District *versus* the proprietor of S½ lot No. 132, section A, Clonbrook, in the Clonbrook Country District:—South half of lot number 132, section A, Clonbrook, in the Clonbrook Country District, in the county of Demerary, and colony of British Guiana, no building thereon, subject to a lien of $5 with interest at the rate of 6 per cent. per annum from 15th March, 1909, and due to the Colony of British Guiana as balance of purchase money of the said lot, appraised as the property of Hoosiney.

Fifteenthly. In behalf of the Chairman of the Local Authority of the Clonbrook Country District *versus* the proprietor of S½ lot No. 136, section A, Clonbrook, in the Clonbrook Country District:—South half lot number 136, section A, Clonbrook, in the Clonbrook Country District, in the county of Demerary, and colony of British Guiana, no building thereon, subject to a lien of $5 with interest at the rate of 6 per cent. per annum from 22nd March, 1909, and due to the Colony of British Guiana as balance of purchase money of the said lot, appraised as the property of Pokha.

Sixteenthly. In behalf of the Chairman of the Local Authority of the Clonbrook Country District *versus* the proprietor of Lot No. 139, section A, Clonbrook, in the Clonbrook Country District:—Lot number 139, section A, Clonbrook, in the Clonbrook Country District, in the county of Demerary, and colony of British Guiana, no building thereon, subject to a lien of $10 with interest at the rate of 6 per cent. per annum from 29th March, 1909, and due to the Colony of British Guiana as balance of purchase money of the said lot, appraised as the property of Udit.

Seventeenthly. In behalf of the Chairman of the Local Authority of the Clonbrook County District *versus* the proprietor of lot No. 140, section A, Clonbrook, in the Clonbrook Country District:—Lot number 140, section A, Clonbrook, in the Clonbrook Country District, in the county of Demerary, and colony of British Guiana, no building thereon, subject to a lien of $10 with interest at the rate of 6 per cent. per annum from 22nd March, 1909, and due to the Colony of British Guiana as balance of purchase money of the said lot, appraised as the property of Gubzar.

Eighteenthly. In behalf of the Chairman of the Local Authority of the Clonbrook Country District *versus* the proprietor of lots Nos. 146 and 147, section B, Clonbrook, in the Clonbrook Country District:—Lots numbers 146 and 147, section B, Clonbrook, in the Clonbrook Country District, in the county of Demerary, and colony of British Guiana, no building thereon, subject to a lien of $20 with interest at the rate of 6 per cent. per annum from 15th March, 1909, and due to the Colony of British Guiana as balance of purchase money of the said lots, appraised as the property of P. W. Alexander.

Nineteenthly In behalf of the Chairman of the Local Authority of the Clonbrook Country District *versus* the proprietor of lots Nos. 176 177 and 178, section A, Clonbrook, in the Clonbrook Country District:—Lots numbers 176, 177 and 178, section A, Clonbrook, in the Clonbrook Country District, in county of Demerary and colony of British Guiana, no building thereon, subject to a lien of $30 with interest at the rate of 6 per cent. per annum, from 23rd March, 1909, and due to the Colony of British Guiana as balance of purchase money of the said lots, appraised as the property of Jose Rodrigues.

Twentiethly. In behalf of the Chairman of the Local Authority of the Clonbrook Country District *versus* the proprietor of lot No. 179, section A, Clonbrook, in the Clonbrook Country District:—Lot number 179, section A, Clonbrook, in the Clonbrook Country District, in the county of Demerary, and colony of British Guiana, no building thereon, subject to a lien of $10 with interest at the rate of 6 per cent. per annum from 29th March, 1909, and due to the Colony of British Guiana as balance of purchase money of the said lot, appraised as the property of Georgiana Duncan.

Twenty-firstly. In behalf of the Chairman of the Local Authority of the Clonbrook Country District *versus* the proprietor of lots Nos. 187, 188, 189, 190, section A, Clonbrook, in the Clonbrook Country District:—Lots numbers 187, 188, 189, 190, section A, Clonbrook, in the Clonbrook Country District, in the county of Demerary and colony of British Guiana, no building thereon, subject to a lien of $40 with interest at the rate of 6 per cent. per annum from 29th March, 1909, and due to the Colony of British Guiana as balance of purchase money of the said lots, appraised as the property of Moni.

Twenty secondly. In behalf of the Chairman of the Local Authority of the Clonbrook Country District, *versus* the proprietor of lots Nos. 193 and 194, section A, Clonbrook, in the Clonbrook Country District:—Lots numbers 193 and 194, section A, Clonbrook, in the Clonbrook Country District, in the county of Demerary and colony of British Guiana, no building thereon, subject to a lien of $20 with interest at the rate of 6 per cent. per annum from 22nd March, 1909, and due to the Colony of British Guiana as balance of purchase money of the said lots, appraised as the property of Jutten.

Twenty thirdly. In behalf of the Chairman of the Local Authority of the Clonbrook Country District *versus* the proprietor of lot No. 201, section A, Clonbrook, in the Clonbrook Country District:—Lot number 201, section A, Clonbrook, in the Clonbrook Country District, in the county of Demerary and colony of British Guiana, no buildings thereon, subject to a lien of $10 with interest at the rate of 6 per cent. per annum from 15th March, 1909, and due to the Colony of British Guiana as balance of purchase money of the said lot, appraised as the property of Abilakh.

Twenty-fourthly. In behalf of the Chairman of the Local Authority of the Clonbrook Country District *versus* the proprietor of lot No. 202, section A, and lots numbers 145 and 204, section B, Clonbrook, in the Clonbrook Country District:—Lot number 202, section A, and lots numbers 145 and 204, section B, Clonbrook, in the Clonbrook Country District, in the county of Demerary and colony of British Guiana, no building thereon, subject to a lien of $20 with interest at the rate of 6 per cent. per annum from 29th March, 1909, and due to the Colony of British Guiana as balance of purchase money of the said lots, appraised as the property of Adol Brautch.

Twenty-fifthly. In behalf of the Chairman of the Local Authority of the Clonbrook Country District *versus* the proprietor of lots Nos. 205 and 206, section A, Clonbrook, in the Clonbrook Country District:—Lots numbers 205 and 206, section A, Clonbrook, in the Clonbrook Country District, in the county of Demerary and colony of British Guiana, no building thereon, subject to a lien of $20 with interest at the rate of 6 per cent. per annum from 15th March, 1909, and due to the Colony of British Guirna as balance of purchase money of the said lots, appraised as the property of Chowthi.

Twenty-sixthly, In behalf of the Chairman of the Local Authority of the Clonbrook Country District *versus* the proprietor of S½ lot No. 207 and N½ of lot No. 208, section A, Clonbrook, in the Clonbrook Country District:—South half of lot number 207 and north half of lot number 208, section A, Clonbrook, in the Clonbrook Country District, in the county of Demerary and colony of British Guiana, no building thereon, subject to a lien of $10 with interest at the rate of 6 per cent. per annum from 15th March, 1909, and due to the Colony of British Guiana as balance of purchase money of the said lot, appraised as the property of Ramnath.

Twenty-seventhly. In behalf of the Chairman of the Local Authority of the Clonbrook Country District *versus* the proprietor of lots Nos. 211, 212 and 213, section A, Clonbrook, in the Clonbrook Country District:—Lots numbers 211, 212 and 213, section A, Clonbrook, in the Clonbrook Country District, in the county of Demerary and colony of British Guiana, no building thereon, subject to a lien of $30 with interest at the rate of 6 per cent. per annum from 15th March, 1909, and due to the Colony of British Guiana as balance of purchase money of the said lots, appraised as the property of Raktoo.

All persons having any right, title, interest or claim in and to any of the above properties and who may have just grounds to oppose the sale thereof, are hereby required to do so in due form of law at the Registrar's Office in Georgetown, within fourteen days after the first Saturday's advertisement, setting forth his, her or their reasons of opposition in writing duly signed by a Barrister-at-Law or Solicitor, and thereafter to proceed according to law. Those inclined to purchase will attend at the time and place before-mentioned.

Terms of Sale:—$100 and under, Cash; above that sum, one month's credit with interest from the day of sale.

Registrar's Office of British Guiana, Georgetown, Demerary, this 13th day of April, 1911.

L. C. DALTON,
Registrar.

Counties of Demerary and Essequebo.

[SECOND PUBLICATION.]

PURSUANT to writ of execution in the matter following:—

I, the undersigned Registrar of British Guiana, or my lawful deputy will expose for sale to the highest bidder, in presence of a Sworn Clerk or Assistant Sworn Clerk, at the Victoria Law Courts, in the city of Georgetown, on Monday, the 24th day of April, 1911, at 12 o'clock, noon:—

Digitized by Google

In behalf of The British Guiana Building Society, Limited, of lots Nos. 1, 2 and 3, High Street, Georgetown, plaintiffs *versus* the proprietor or proprietors, representative or representatives, of lot number 60, part of Plantation Triumph, East Coast, Demerara, defendant:—Lot number 60, part of Plantation Triumph, *cum annexis*, situate on the east sea coast of the county of Demerary, and colony of British Guiana laid down and defined on a diagram of a portion of the west half of the said Plantation Triumph by the Sworn Land Surveyor E. Chalmers, dated 1st September, 1875, and deposited in the Registrar's Office of the counties of Demerary and Essequebo on the 22nd of February, 1876, and all the buildings and erections thereon.

All persons having any right, title, interest or claim in and tothe above property, and who may have just grounds to oppose the sale thereof, are hereby required to do so in due form at the Registrar's Office in Georgetown, within fourteen day after the first Saturday's advertisement, setting forth his, her or their reason of opposition in writing, duly signed by a Barrister-at-Law or Solicitor, and thereafter to proceed according to law. Those inclined to purchase will attend at the time and place abovementioned.

Payment must be made as follows:—One hundred dollars and under, Cash; exceeding $100 the purchaser or purchasers shall, unless they pay the purchase money at the time of the sale, forthwith deposit with the Marshal 25 per cent. of the purchase money and shall, if the purchase money does not exceed the sum of $500, pay the balance by three equal instalments from the day of sale, with interest at the rate of six per cent. per annum at the expiration of one, two and three months, respectively, and if the purchase money exceeds the sum of $500, he shall pay such balance with such interest by three equal instalments at the expiration of two, four and six months, respectively.

In the event of the purchaser making any default in payment of any of the instalments, the amount of the deposit shall be forfeited, and the property may, fter being re-advertised, be put up for sale at auction and sold.

Registrar's Office of British Guiana, Georgetown, Demerary, this 7th day of April, 1911.

L. C. DALTON,
Registrar.

[SECOND PUBLICATION.]

PURSUANT to an Order granted by His Honour Sir Henry Alleyne Bovell, Knight, Chief Justice of British Guiana, bearing date 1st day of April, 1911, on the petition of W. T. Sadler, an inhabitant of the county of Demerary and colony of British Guiana, plaintiff.

I, the undersigned Registrar of British Guiana, or my lawful deputy, will expose for sale to the highest bidder, in presence of a Sworn Clerk or Assistant Sworn Clerk, at the Victoria Law Courts, in the city of Georgetown, on Monday, the 24th day of April, 1911, at 12 o'clock, noon:—

In behalf of the abovenamed petitioner *versus* John Jones, Jeremiah Jones and L. Florris, defendants:—A piece of land seven roods façade by seven hundred and fifty roods in depth part of the piece of land known as the Brickery, situate on the east bank of River Demerary, bounded on the north by the sugar Planttaion Garden of Eden, on the south by the lands known as Pln. Supply, and on the west by the River Demerary, said piece of land adjoining on the north the lands of Adriana Jacoba De Wit, since acquired by W. T. Sadler, under letters of decree dated 20th June, 1910, and on the south the Company's path between the Brickery and Plantation Supply.

All persons having any right, title, interest or claim in and to the above property, and who may have just grounds to oppose the sale thereof, are hereby required to do so in due form at the Registrar's Office in Georgetown, within fourteen days after the first Saturday's advertisement setting forth his, her or their reasons of opposition in writing, duly signed by a Barrister-at-Law or Solicitor, and thereafter to proceed according to law. Those inclined to purchase will attend at the time and place beforementioned.

Payment must be ma le as follows:—One hundred dollars and under, Cash; exceeding $100 the purchaser or purchasers shall, unless they pay the purchase money at the time of the sale, forthwith deposit with the Marshal 25 per cent. of the purchase money and shall, if the purchase money does not exceed the sum of $500, pay the balance by three equal instalments from the day of sale, with interest at the rate of six per cent. per annum at the expiration of one, two or three months, respectively, and if the purchase money exceeds the sum of $500, he shall pay such balance with such interest by three equal instalments at the expiration of two, four and six months, respectively.

In the event of the purchaser making any default in payment of any of the instalments, the amount of the deposit shall be forfeited, and the property may, after being re-advertised, be put up for sale at auction and sold.

Registrar's Office of British Guiana, Georgetown, Demerary, this 7th day of Ap il, 1911.

L. C. DALTON,
Registrar.

[SECOND PUBLICATION.]

PURSUANT to an Order granted by His Honour Sir Henry Alleyne Bovell, Knight, Chief Justice of British Guiana, bearing date 4th day of April, 1911, on the petition of Smith Brothers and Company, Ltd., a Company incorporated under Companies Ordinance, 1898, trading and carrying on business at Water Street as general merchants, Georgetown, Plaintiffs.

I, the undersigned Registrar of British Guiana, or my lawful deputy, will expose for sale to the highest bidder, in presence of a Sworn Clerk, or Assistant Sworn Clerk, at the Victoria Law Courts, in the city of Georgetown, on Monday, the 24th day of April, 1911, at 12 o'clock, noon:—

In behalf of the abovenamed petitioners *versus* J. Rodney, defendant, *firstly*, W½ of W½ of lot No. 21, situate in the Village District of Plaisance on the east sea coast of the county of Demerary, in the colony of British Guiana, with the buildings and erections thereon; *secondly*, south half of west half of lot 49, situate in the Village District of Plaisance on the east sea coast of the county of Demerary, in the colony of British Guiana, with the buildings and erections thereon.

All persons having any right, title, interest or claim in and to the above property, and who may have just grounds to oppose the sale thereof, are hereby required to do so in due form at the Registrar's Office in Georgetown within fourteen days after the first Saturday's advertisement, setting forth his, her or their reason of opposition in writing duly signed by a Barrister-at-Law or Solicitor, and thereafter to proceed according to law. Those inclined to purchase will attend at the time and place beforementioned.

Payment must be made as follows:—One hundrod dollars and under, Cash; exceeding $100 the purchaser or purchasers shall, unless they pay the purchase money at the time of the sale, forthwith deposit with the Marshal 25 per cent. of the purchase money and shall, if the purchase money does not exceed the sum of $500, pay the balance by three equal instalments from the day of sale, with interest at the rate of six per cent. per annum at the expiration of one, two or three months, respectively, and if the purchase money exceeds the sum of $500, he shall, pay such balance with such interest by three equal instalments at the expiration of two, four and six months, respectively.

In the event of the purchaser making any default in payment of any of the instalments, the amount of the deposit shall be forfeited, and the prop rty may, after being re-advertised, be put up for sale at auction and sold.

Registrar's Office of British Guiana, Georgetown, Demerary, this 7th day of April, 1911.

L. C. DALTON,
Registrar.

[SECOND PUBLICATION.]

PURSUANT to writ of execution in the matter following:—

I, the undersigned Registrar of British Guiana, or my lawful deputy, will expose for sale to the highest bidder, in presence of a Sworn Clerk or Assistant Sworn Clerk, at the Victoria Law Courts, in the city of Georgetown, on Monday, the 24th day of April, 1911, at 12 o'clock, noon:—

In behalf of Maria Theresa de Freitas, the wife of Sylvestre de Freitas, trading without any partner under the name, style and firm of the Charlestown Saw Mill, of 12, Princes Street, Georgetown, plaintiff, *versus* Joao Gomes da Silva, of lot 46, Evans Street, Georgetown, defendant:—One punt load of fire-wood (25 tons Wallaba wood).

All persons having any right, title, interest or claim in and to the above property, and who may have just grounds to oppose the sale thereof, are hereby required to do so in due form at the Registrar's Office in Georgetown, within fourteen days after the first Saturday's advertisement, setting forth his, her, or their reasons of opposition in writing duly signed by a Barrister-at-Law or Solicitor, and thereafter to proceed according to law. Those inclined to purchase will attend at the time and place beforementioned.

Digitized by Google

Terms of Sale:—Cash on the knock of the hammer.

Registrar's Office of British Guiana, Georgetown, Demerary, this 7th day of April, 1911.

L. C. DALTON,
Registrar.

[SECOND PUBLICATION.]

PURSUANT to writ of execution in the matter following:—

I, the undersigned Registrar of British Guiana, or my lawful deputy, will expose for sale to the highest bidder, in presence of a Sworn Clerk or Assistant Sworn Clerk, at the Victoria Law Courts, in the c ty of Georgetown, on Monday, the 24th day of April, 1911, at 12 o'clock, noon:—

In behalf of Maria Jose de Freitas, widow, plaintiff *versus* A. R. F. Webber and George Seymour, jointly and severally, defendants:—The stock-in-trade of the hardware business carried on by the defendant George Seymour, at lot 12, High Street, Charlestown, Georgetown.

All persons having any right, title, interest or claim in and to the above property, and who may have just grounds to oppose the sale thereof, are hereby required to do so in due form at the Registrar's Office in Georgetown, Demerary, within fourteen days after the first Saturday's advertisement, setting forth his, her or their reasons of opposition in writing, duly signed by a Barrister-at-Law or Solicitor, and thereafter to proceed according to law. Those inclined to purchase will attend at the time and place beforementioned.

Terms of Sale:—Cash, on the knock of the hammer.

Registrar's Office of British Guiana, Georgetown, Demerary, this 7th day of April, 1911

L. C. DALTON,
Registrar.

[SECOND PUBLICATION.]

PURSUANT to writ of execution in the matter following:—

I, the unders gned Registrar of British Guiana, or my lawful deputy, will expose for sale to the highest bidder, in presence of a Sworn Clerk, or Assistant Sworn Clerk, at the Victoria Law Courts, in the city of Georgetown, on Monday, the 24th day of April, 1911, at 12 o'clock, noon:—

The levy made herein on the 13th day of February, 1911, having been upheld by the Court on the 24th day of March, 1911, in respect of the interpleader claim of Rosa, male East Indian, to the property hereinafter mentioned, and advertised to be sold at execution on Monday, the 6th day of March, 1911.

In behalf of Nelson Canon, auctioneer, agent and stock-broker, carrying on business at lot 45, Water Street, Georgetown, plaintiff *versus* Coomar Maraj, male East Indian, defendant:—One Rumble-Waggon with two cushions, one hackney carriage with two lamps and one cushion.

Those inclined to purchase will attend at the time and place beforementioned.

Terms of Sale:—Cash, on the knock of the hammer.

Registrar's Office of British Guiana, Georgetown, Demerary, this 7th day of April, 1911.

L. C. DALTON,
Registrar.

Counties of Demerary and Essequebo.

[THIRD PUBLICATION.]

PURSUANT to writ of execution in the matter following:—

I, the undersigned Registrar of British Guiana, or my lawful deputy, will expose for sale to the highest bidder, in the presence of a Sworn Clerk or Assistant Sworn Clerk, at the Victoria Law Courts, in the city of Georgetown, on Tuesday, the 18th day of April, 1911, at 12 o'clock, noon:—

In behalf of the Town Clerk of Georgetown *versus* the proprietor or representative of lot No. 168, Charlotte Street, in Lacytown District:—Lot number 168, Charlotte Street, in Lacytown District, in the city of Georgetown, in the county of Demerary and colony of British Guiana, with the buildings and erections thereon, as per inventory, appraised as the the property of F. J. Pollard.

All persons having any right, title, interest or claim in and to the above property, and who may have just grounds to oppose the sale thereof, are hereby required to do so in due form of law at the Registrar's Office in Georgetown within fourteen days after the first Saturday's advertisement, setting forth his, her, or their reasons of opposition in writing duly signed by a Barrister-at-Law or Solicitor, and thereafter to proceed according to law. Those inclined to purchase will attend at the time and place beforementioned.

Terms of Sale:—$100 and under, Cash; above that sum one month's credit with interest from the day of sale.

Registrar's Office of British Guiana, Georgetown, Demerary, this 31st day of March, 1911.

L. C. DALTON,
Registrar.

[THIRD PUBLICATION.]

PURSUANT to writ of execution in the matter followng:—

I, the undersigned Registrar of British Guiana, or my lawful deputy, will expose for sale to the highest bidder, in presence of a Sworn Clerk or Assistant Sworn Clerk, at the Victoria Law Courts, in the city of Georgetown, on Tuesday, the 18th day of April, 1911, at 12 o'clock, noon:—

In behalf of Mohamed Yasin Khan, plaintiff *versus* Khiratee, defendant:—The undivided half of west half lot number 95 (ninety-five), La Penitence Street, Albouystown, and on the undivided half of all the buildings and erections thereon, as per inventory.

All persons having any right, title, interest or claim in and to the above property, and who may have just grounds to oppose the sale thereof, are hereby required to do so in due form at the Registrar's Office in Georgetown, within fourteen days after the first Saturday's advertisement, setting forth his, her or their reasons of opposition in writing, duly signed by a Barrister-at-Law or Solicitor, and thereafter to proceed according to law. Those inclined to purchase will attend at the time and place beforementioned.

Payment must be made as follows:—One hundred dollars and under, Cash; exceeding $100 the purchaser or purchasers shall, unless they pay the purchase money at the time of the sale, forthwith deposit with the Marshal 25 per cent. of the purchase money and shall, if the purchase money does not exceed the sum of $500, pay the balance by three equal instalments from the day of sale, with interest at the rate of six per cent. per annum at the expiration of one, two and three months, respectively, and if the purchase money exceeds the sum of $500, he shall pay such balance with such interest by three equal instalments at the expiration of two, four and six months, respectively.

In the event of the purchaser making any default in payment of any of the instalments, the amount of the deposit shall be forfeited and the property may, after being re-advertised, be put up for sale at auction and sold.

Registrar's Office of British Guiana, Georgetown, Demerary, this 31st day of March, 1911.

L. C. DALTON,
Registrar.

[THIRD PUBLICATION.]

PURSUANT to an Order granted by His Honour Sir Henry Alleyne Bovell, Knight, Chief Justice of British Guiana, bearing date 16th day of March, 1911, on the Petition of A. J. Patterson, Polder Ranger, an inhabitant of the county of Demerary and colony of British Guiana, plaintiff.

I, the undersigned Registrar of British Guiana, or my lawful deputy, will expose for sale to the highest bidder, in presence of a Sworn Clerk or Assistant Sworn Clerk, at the Victoria Law Courts, in the city of Georgetown, on Tuesday, the 18th day of April, 1911, at 12 o'clock, noon:—

In behalf of the abovenamed petitioner *versus* Henry Hutson, defendant:—Lots numbers 17 (seventeen) and 18 (eighteen), as laid down and defined on a plan of a portion of Government Land, situate at the south western corner of Canals 1 and 2 Polder, west bank, Demerara river, in the county of Demerara and colony of British Guiana, surveyed and paaled off into lots by M. P. Hastings, Government Surveyor, dated 28th September, 1907, and deposited in the Registrar's Office on 3rd July, 1908.

All persons having any right, title, interest or claim in and to the above property, and who may have just grounds to oppose the sale thereof, are hereby required to do so in due form of law at the Registrar's Office in Georgetown, within fourteen days after the first Saturday's advertisement, setting forth his, her or their reasons of opposition in writing, duly signed by a Barrister-at-Law or Solicitor, and thereafter to proceed according to law. Those inclined to purchase will attend at the time and place beforementioned.

Payment must be made as follows:—One hundred dollars and under, Cash; exceeding $100—the purchaser or purchasers shall, unless they pay the purchase money at the time of sale, forthwith deposit with the Marshal 25 per cent. of the purchase money and shall, if the purchase money does not exceed the sum of $500 pay the balance by three equal instalments from the day of sale, with interest at the rate of six per cent. per annum, at the expiration of one, two and

Digitized by Google

three months, respectively, and if the purchase money exceeds the sum of $500, he shall pay such balance with such interest by three equal instalments at the expiration of two, four and six months, respectively.

In the event of the purchaser making any default in payment of any of the instalments, the amount of the deposit shall be forfeited and the property may, after being re-advertised, be put up for sale at auction and sold.

Registrar's Office of British Guiana, Georgetown, Demerary, this 31st day of March, 1911.

L. C. DALTON,
Registrar.

[THIRD PUBLICATION.]

PURSUANT to an Order granted by His Honour Sir Henry Alleyne Bovell, Kt., Chief Justice of British Guiana, bearing date 3rd day of March, 1911, on the petition of A. J. Patterson, Polder Ranger, an inhabitant of the county of Demerary and colony of British Guiana, plaintiff.

I, the undersigned Registrar of British Guiana, or my lawful deputy, will expose for sale to the highest bidder, in presence of a Sworn Clerk or Assistant Sworn Clerk at the Victoria Law Courts, in the city of Georgetown, on Tuesday, the 18th day of April, 1911, at 12 o'clock, noon:—

In behalf of the abovenamed petitioner *versus* Mahabeer Maharajh, defendant:—129 acres of land a part of Plantation "Two Brothers," bounded on the north by "A" line supply trench, on the south by No. 1 Canal, on the east by Plantation Vries-en-Vrienchap, situate on west bank, Demerara river.

All persons having any right, title, interest or claim in and to the above property, and who may have just grounds to oppose the sale thereof, are hereby required to do so in due form of law at the Registrar's Office in Georgetown, Demerara, within fourteen days after the first Saturday's advertisement, setting forth his, her or their reasons of opposition in writing, duly signed by a Barrister-at-Law or Solicitor, and thereafter to proceed according to law. Those inclined to purchase will attend at the time and place beforementioned.

Payment must be made as follows:—One hundred dollars and under, Cash; exceeding $100—the purchaser or purchasers shall, unless they pay the purchase money at the time of sale, forthwith deposit with the Marshal 25 per cent. of the purchase money and shall, if the purchase money does not exceed the sum of $500, pay the balance by three equal instalments, from the day of sale, with interest at the rate of six per cent. per annum at the expiration of one, two and three months, respectively, and if the purchase money exceeds the sum of $500, he shall pay such balance with such interest by three equal instalments at the expiration of two, four and six months, respectively.

In the event of the purchaser making any default in payment of any of the instalments, the amount of the deposit shall be forfeited and the property may, after being re-advertised, be put up for sale at auction and sold.

Registrar's Office of British Guiana, Georgetown, Demerary, this 31st day of March, 1911.

L. C. DALTON,
Registrar.

[THIRD PUBLICATION.]

PURSUANT to writ of execution in the matter following:—

I, the undersigned Registrar of British Guiana, or my lawful deputy, will expose for sale to the highest bidder, in presence of a Sworn Clerk or Assistant Sworn Clerk, at the Victoria Law Courts, in the city of Georgetown, on Tuesday, the 18th day of April, 1911, at 12 o'clock, noon:—

In behalf of the Canal Polder Authority *versus* the proprietor or proprietors, representative or representatives of 25 acres of land part of Plantation "The Bell," situate in Canal No. 2, west bank, Demerara, defendant or defendants:—25 acres of land a part of Plantation "The Bell" Canal No. 2, west bank, Demerara river, bounded on the north by No. 2 Canal, south by Southern Conservancy trench, east by a portion of the said Plantation "The Bell," the property of the Demerara Company, Limited, and west by a divisional trench between the said Plantation "The Bell" and Plantation Mon Desir.

All persons having any right, title, interest or claim in and to the above property, and who may have just grounds to oppose the sale thereof, are hereby required to do so in due form at the Registrar's Office in Georgetown, within fourteen days after the first Saturday's advertisement, setting forth his, her or their reasons of opposition in writing, duly signed by a Barrister-at-Law or Solicitor, and thereafter to proceed according to law. Those inclined to purchase will attend at the time and place beforementioned.

Terms of Sale:—$100 and under, Cash; above that sum, one month's credit with interest from the day of sale.

Registrar's Office of British Guiana, Georgetown, Demerary, this 31st day of March, 1911.

L. C. DALTON,
Registrar.

[THIRD PUBLICATION.]

PURSUANT to an Order granted by His Honour Sir Henry Alleyne Bovell, Knight, Chief Justice of British Guiana, bearing date 8th day of November, 1910, on the petition of Aaron Waldron, an inhabitant of the county of Demerary and colony of British Guiana, Plaintiff.

I, the undersigned Registrar of British Guiana, or my lawful deputy, will expose for sale to the highest bidder, in presence of a Sworn Clerk or Assistant Sworn Clerk, at the Victoria Law Courts, in the city of Georgetown, on Tuesday, the 18th day of April, 1911, at 12 o'clock, noon:—

In behalf of the abovenamed petitioner *versus* Agnes Weeks, defendant:—Lot 28, Lodge Village, in the county of Demerara, and colony of British Guiana, the property of the said Agnes Weeks.

All persons having any right, title, interest or claim in and to the above property, and who may have just grounds to oppose the sale thereof are hereby required to do so in due form at the Registrar's Office in Georgetown, within fourteen days after the first Saturday's advertisement setting forth his, her or their reasons of opposition in writing, duly signed by a Barrister-at-Law or Solicitor, and thereafter to proceed according to law. Those inclined to purchase will attend at the time and place beforementioned.

Payment must be made as follows:—One hundred dollars and under, Cash; exceeding $100—the purchaser or purchasers shall, unless they pay the purchase money at the time of sale, forthwith deposit with the Marshal 25 per cent. of the purchase money, and shall, if the purchase money does not exceed the sum of $500, pay the balance by three equal instalments, from the day of sale, with interest at the rate of six per cent. per annum, at the expiration of one, two and three months, respectively, and if the purchase money exceeds the sum of $500, he shall pay such balance with such interest, by three equal instalments, at the expiration of two, four and six months, respectively.

In the event of the purchaser making any default in payment of any of the instalments, the amount of the deposit shall be forfeited, and the property may, after being re-advertised, be put up for sale at auction and sold.

Registrar's Office of British Guiana, Georgetown, Demerary, this 31st day of March, 1911.

L. C. DALTON,
Registrar.

[THIRD PUBLICATION.]

PURSUANT to an Order granted by His Honour Sir Henry Alleyne Bovell, Knight, Chief Justice of British Guiana, bearing date 11th March, 1911, on the petition of Alfred Dawson Denny, of the city of Georgetown, county of Demerary and colony of British Guiana, plaintiff.

I, the undersigned Registrar of British Guiana, or my lawful deputy, will expose for sale to the highest bidder, in the presence of a Sworn Clerk or Assistant Sworn Clerk, at the Victoria Law Courts, Georgetown, on Tuesday the 18th day of April, 1911, at 12 o'clock, noon:—

In behalf of the abovenamed petitioner *versus* Caroline Watkins, defendant:—An undivided ⅙ (one-sixth) part or share of and in the East half of lot number 83 (eighty-three), situate in Albert Town District, in the city of Georgetown, together with an undivided one-sixth part or share in and to a one-storey building thereon.

All persons having any right, title, interest or claim in and to the above property, and who may have just grounds to oppose the sale thereof, are hereby required to do so in due form at the Registrar's Office in Georgetown, within fourteen days after the first Saturday's advertisement setting forth his, her or their reasons of opposition in writing, duly signed by a Barrister-at-Law or Solicitor, and thereafter to proceed according to law. Those inclined to purchase will attend at the time and place beforementioned.

Payment must be made as follows:—One hundred dollars and under, Cash; exceeding $100—the purchaser or purchasers shall, unless they pay the purchase money at the time of sale, forthwith deposit with the Marshall 25 per cent. of the purchase money, and shall, if the purchase money does not exceed the sum of $500, pay the balance by three equal instal-

Digitized by Google

ments, from the day of sale, with interest at the rate of six per cent. per annum, at the expiration of one, two and three months, respectively, and if the purchase money exceeds the sum of $500, he shall pay such balance with such interest, by three equal instalments, at the expiration of two, four and six months, respectively.

In the event of the purchaser making any default in payment of any of the instalments, the amount of the deposit shall be forfeited, and the property may after being re-advertised, be put up for sale at auction and sold.

Registrar's Office of British Guiana, Georgetown, Demerary, this 31st day of March, 1911.

L. C. DALTON,
Registrar.

[THIRD PUBLICATION.]

PURSUANT to an Order granted by His Honour Sir Henry Alleyne Bovell, Knight, Chief Justice of British Guiana, bearing date the 28th March, 1911, on the petition of G. Bettencourt & Co., Limited, a company carrying on business at lots 9, 10 and 19, Water Street, Newtown, Georgetown, plaintiffs.

I, the undersigned Registrar of British Guiana, or my lawful deputy, will expose for sale to the highest bidder, in presence of a Sworn Clerk or Assistant Sworn Clerk, at the Victoria Law Courts, Georgetown, on Tuesday, the 18th day of April, 1911, at 12 o'clock, noon —

In behalf of the abovenamed petitioner *versus* Arthur J. Robinson, defendant:—East half of lot number 71 (seventy-one), situate in North Newburg, Werken-Rust, with the buildings and erections thereon, subject to two leases of two portions of the said east half lot number 71 (seventy-one), with the buildings thereon, one of which said buildings being the property of Egbert Arrington Stevenson, and another building belonging to Mrs. Smith.

All persons having any right, title, interest or claim in and to the above property, and who may have just grounds to oppose the sale thereof are hereby required to do so in due form at the Registrar's Office in Georgetown, Demerara, within fourteen days after the first Saturday's advertisement, setting forth his, her or their reasons of opposition in writing, duly signed by a Barrister-at-Law or Solicitor, and thereafter to proceed accordiug to law. Those inclined to purchase will attend at the time and place beforementioned.

Payment must be made as follows:—One hundred dollars and under, Cash, exceeding $100—the purchaser or purchasers shall unless they pay the purchase money at the time of sale, forthwith deposit with the Marshal 25 per cent. of the purchase money and shall, if the purchase money does not exceed the sum of $500, pay the balance by three equal instalments, from the day of sale, with interest at the rate of six per cent. per annum, at the expiration of one, two and three months, respectively, and if the purchase money exceeds the sum of $500, he shall pay such balance with such interest by three equal instalments at the expiration of two, four and six months, respectively.

In the event of the purchaser making any default in payment of any of the instalments, the amount of the deposit shall be forfeited and the property may, after being re-advertised, be put up for sale at auction and sold.

Registrar's Office of British Guiana, Georgetown, Demerary, this 31st day of March, 1911.

L. C. DALTON,
Registrar.

[THIRD PUBLICATION.]

PURSUANT to an Order granted by His Honour Sir Henry Alleyne Bovell, Kt., Chief Justice of British Guiana, bearing date 3rd day of February, 1911, on the petition of Edghill Nathaniel Lawrence, of Zeelandia Village, in the island of Wakenaam, county of Essequebo and colony of British Guiana, Plaintiff.

I, the undersigned Registrar of British Guiana, or my lawful deputy, will expose for sale to the highest bidder, in presence of a Sworn Clerk or Assistant Sworn Clerk, at the Victoria Law Courts, in the city of Georgetown, on Tuesday, the 18th day of April, 1911, at 12 o'clock, noon:—

In behalf of the abovenamed petitioner *versus* Alexander Wellington, defendant:—A half of an acre of land of that part of Plantation Zeelandia, in the Island of Wakenaam, in the county of Essequebo, formerly known as Rust-Nabu-Rust, and laid down on a chart or diagram of Zeelandia Village, by the Sworn Land Surveyor Joseph Hadfield, deposited in the Registrar's Office of the counties of Demerary and Essequebo as lot No. 12 (twelve).

All persons having any right, title, interest or claim in and to the above property, and who may have just grounds to oppose the sale thereof, are hereby required to do so in due form at the Registrar's Office in Georgetown, Demerara, within fourteen days after the first Saturday's advertisement, setting forth his, her or their reasons of opposition in writing, duly signed by a Barrister-at-Law or Solicitor, and thereafter to proceed according to law. Those inclined to purchase will attend at the time and place beforementionod.

Payment must be made as follows:—One hundred dollars and under, Cash exceeding $100—the purchaser or purchasers shall unless they pay the purchase money at the time of sale, forthwith deposit with the Marshal 25 per cent. of the purchase money and shall, if the purchase money does not exceed the sum of $500, pay the balance by three equal instalments, from the day of sale, with interest at the rate of six per cent. per annum, at the expiration of one, two and three months, respectively, and if the purchase money exceeds the sum o $500, he shall pay such balance with such interest by three equal instalments at the expiration of two, four and six months, respectively.

In the event of the purchaser making any default in payment of any of the instalments, the amount of the deposit shall be forfeited and the property may, after being re-advertised, be put up for sale at auction and sold.

Registrar's Office of British Guiana, Georgetown, Demerary, this 31st day of March, 1911.

L. C. DALTON,
Registrar.

County of Berbice.

[THIRD PUBLICATION.]

The opposition entered on the 21st day of April, 1910, to the sale at Execution of the undermentioned property, having been declared by an order of the Court, dated 10th February, 1911, to be unjust, illegal, and not well founded.

PURUSANT to writ of Execution in the matter following:—

I, the undersigned, Registrar of British Guiana, or my lawful deputy, will expose for sale to the highest bidder, in the presence of a Sworn Clerk or Assistant Sworn Clerk, at the Court House in New Amsterdam, Berbice, on Thursday, the 20th day of April, 1911, at 12 o'clock, noon:—

In behalf of Joseph A. Moore, of Asylum Street, New Amsterdam, plaintiff, *versus* Mary Nedd, singlewoman, defendant:—Part of the southern back quarter of lot number 8 (eight), situate in that part of the town of New Amsterdam called Smyth Town, bounded on the east by part of said lot the property of Chatteah, on the west by part of said lot the property of Estate of M. Brandis, on the north by the drain along the street running through the centre of said lot number 8 (eight) and on the south by the drain dividing lots numbers 8 and 9, with the buildings thereon, as per inventory.

Payment must be made as follows:—One hundred dollars and under, Cash; exceeding $100—the purchaser or purchasers shall, unless they pay the purchase money at the time of sale, forthwith deposit with the Marshal 25 per cent. of the purchase money and shall, if the purchase money does not exceed the sum of $500, pay the balance by three equal instalments, from the day of sale, with interest at the rate of six per cent. per annum, at the expiration of one, two and three months, respectively, and if the purchase money exceeds the sum of $500, he shall pay such balance with such interest by three equal instalments at the expiration of two, four and six months, respectively.

In the event of the purchaser making any default in payment of any of the instalments, the amount of the deposit shall be forfeited and the property may, after being re-advertised, be put up for sale at auction and sold.

Registrar's Office of British Guiana, New Amsterdam, Berbice, this 31st day of March, 1911.

L. C. DALTON,
Registrar.

[THIRD PUBLICATION.]

PURSUANT to an Order granted by His Honour Sir Henry Alleyne Bovell, Knight, Chief Justice of British Guiana, bearing date 2nd March, 1911, on the petition of Nassebun, female, of Goed Bananen Land, Canje, Berbice, plaintiff.

I, the undersigned Registrar of British Guiana, or my lawful deputy, will expose for sale to the highest bidder, in presence of a Sworn Clerk or Assistant Sworn Clerk, at the Court House in New Amsterdam, Berbice, on Thursday, the 20th day of April, 1911, at 12 o'clock, noon:—

In behalf of the abovenamed petitioner *versus* S.

Digitized by Google

McKhool Hoossien, defendant :—Lot number 58 (fifty-eight), the said lot being one of 67 lots parts of Plantation Adelphi, situate on the right bank of the Canje creek, in the county of Berbice and colony of British Guiana, said lot number 58 (fifty-eight) being laid down and defined on a diagram of said 67 lots surveyed and parted off by William Chalmers, Sworn Land Surveyor, said diagram being dated 5th January, 1872, and deposited in the Registrar's Office of British Guiana, Berbice, on the 8th day of January, 1872, with the buildings and erections thereon.

All persons having any right, title, interest or claim in and to the above property, and who may have just grounds to oppose the sale thereof, are hereby required to do so in due form of law at the Registrar's Office in New Amsterdam, Berbice, within fourteen days after the first Saturday's advertisement, setting forth his, her or their reasons of opposition in writing, duly signed by a Barrister-at-Law or Solicitor, and thereafter to proceed according to law. Those inclined to purchase will attend at the time and place beforementioned.

Payment must be made as follows:—One hundred dollars and under, Cash; exceeding $100—the purchaser or purchasers shall, unless they pay the purchase money at the time of sale, forthwith deposit with the Marshal 25 per cent. of the purchase money and shall, if the purchase money does not exceed the sum of $500, pay the balance by three equal instalments, from the day of sale, with interest at the rate of six per cent. per annum, at the expiration of one, two and three months, respectively, and if the purchase money exceeds the sum of $500, he shall pay such balance with such interest by three equal instalments at the expiration of two, four and six months, respectively.

In the event of the purchaser making any default in payment of any of the instalments, the amount of the deposit shall be forfeited and the property may, after being re-advertised, be put up for sale at auction and sold.

Registrar's Office of British Guiana, New Amsterdam, Berbice, this 31st day of March, 1911.

L. C. DALTON,
Registrar.

Judicial Notices

SUPREME COURT OF BRITISH GUIANA.

COUNTY OF DEMERARA.

GENERAL CIVIL JURISDICTION.

HEARING LIST.

THE following action is fixed for hearing on the 3rd day of May, 1911 :—

Plaintiff.	Defendant.	Nature of Claim.
ALEX. TEIXEIRA.	LOUISA WOODGATE JONES	$750—Amount paid by plaintiff to defendant in February, 1908, for the purchase of certain lands in the Demerara river, part of Pln. Soesdyke, and for $6,000 as damages.
G. J. De Freitas, Counsel.	W. V. Sherlock, Counsel.	
E. A. V. Abraham, Solicitor.	E. A. W. Sampson, Solicitor.	

L. C. DALTON,
Registrar.

Registrar's Office of British Guiana, Georgetown, Demerara, this 13th day of April, 1911.

LIMITED JURISDICTION.

HEARING LIST.

THE following actions are fixed for hearing on the undermentioned dates :—

Plaintiffs.	Defendants.	Nature of Claim.
FRIDAY, 21ST APRIL, 1911.		
MUNGRA.	THE ATTORNEY GENERAL.	$270 with acrued interest thereon, and also costs of proceedings.
F. O. Low, Counsel.	J. J. Nunan, Solicitor General.	
G. W. Forshaw, Solicitor.	Jos. A. King, Crown Solicitor.	
FRIDAY, 5TH MAY, 1911.		
JOSEPH ALBERT SWAVING, *et al.*	THE ATTORNEY GENERAL OF BRITISH GUIANA.	$826.65:—with interest from the 11th November, 1907, and such other sum or sums standing to the credit of the estate of J. J. Swaving, costs.
S. E. Wills, Counsel.	J. J. Nunan, Solicitor General.	
Jos. Eleazer, Solicitor.	Jos. A. King, Crown Solicitor.	
MONDAY, 8TH MAY, 1911.		
D. F. BROWN.	THE ATTORNEY GENERAL.	$839.01, and delivery of the refuse materials, with costs.
P. N. Browne, Counsel.	J. J. Nunan, Solicitor General.	
E. A. W. Sampson, Solicitor.	Jos. A. King, Crown Solicitor.	

L. C. DALTON,
Registrar.

Registrar's Office of British Guiana, Georgetown, Demerary, this 13th day of April, 1911.

NOTICE is hereby given that there will be a Sitting of the Supreme Court of British Guiana in New Amsterdam, Berbice, on the 26th day of April, 1911, for the purpose of disposing of business pending before the Court.

L. C. DALTON,
Registrar.

Registrar's Office of British Guiana, Georgetown, Demerara, this 13t April, 1911.

COUNTY OF BERBICE.

LIMITED JURISDICTION.

HEARING LIST.

THE following action is fixed for hearing in New Amsterdam on the 27th day of April, 1911:—

Plaintiff.	Defendant.	Nature of Claim.
C. L. WHYTE.	J. L. GRANDSOULT.	Consideration of objections to accounts.
T. A I. Gilbert, Counsel.	J. A. Abbensetts, Counsel.	
E. A. Luckhoo, Solicitor.	A. McL. Ogle, Solicitor.	

L. C. DALTON,
Registrar.

Registrar's Office of British Guiana, Georgetown, Demerara, this 13th day of April, 1911.

Digitized by Google

Registrar's Notices.

NOTICE is hereby given that Saturday next, the 15th April, 1911, being a Court holiday, no Transports or Mortgages will be passed on that day.

Georgetown, Demerary, this 11th day of April, 1911.

L. C. DALTON,
Registrar.

BRITISH GUIANA.—REGISTRAR'S OFFICE.

WHEREAS the following account has been rendered to this Office, viz., the account and vouchers of William Alstein Parker, Official Receiver of British Guiana, as guardian of the minor U. Fernandes, for a period from 1st January, 1908, to 28th March, 1911.

NOTICE is hereby given to all parties interested that the said Account and Vouchers will remain at this Office for the space of three weeks from the 8th day of April, 1911, and all parties interested having objections to the said account and vouchers must state the same in writing during Office hours within the said period of three weeks after the expiration of which the said account and vouchers will be submitted to the Accountant of Court for examination and report.

Georgetown, Demerary, this 7th day of April, 1911.

L. C. DALTON,
Registrar.

Official Receiver's Notice.

SALE.

BY the Official Receiver of British Guiana, at his Office, Victoria Law Courts, in the city of Georgetown, at the hour of One o'clock, p.m., on

TUESDAY, 18TH APRIL, 1911.

As Assignee of the property of

THOMAS HENRY GREATHEAD, Insolvent.

Sundry articles of household furniture, comprising B. W. Chairs, 1 Piano, Small Tables, 1 Whatnot, 1 Dining Table, 1 Dinner Waggon, 1 Writing Table, Dressing Table, M. T. Washstand and Wardrobe etc., etc.

Terms of Sale:—Cash.

All persons laying claim to any of the above property belonging to an Insolvent Estate, may apply to the Court in the prescribed manner.

W. A. PARKER,
Official Receiver.

Dated 31st March, 1911.

Lands and Mines Notices

NOTICE.

SALE OF TYPEWRITERS.

NOTICE is hereby given that in accordance with the provisions of section 10 of Ordinance 4 of 1884, I, or some person duly authorized by me in writing, at 12 o'clock, noon, on Monday, the 1st May, 1911, at the Office of the Department of Lands and Mines, Victoria Law Courts, Georgetown, will sell publicly for cash, to the highest bidder,

2 HAMMOND TYPEWRITERS

condemned by Board of Survey and ordered to be sold.

Terms of Sale:—Cash, with 2 % auction dues. The Typewriters may be inspected at any time previous to the sale, on application at the Office as above.

R. O. H. SPENCE,
For Commissioner of Lands and Mines.

Department of Lands and Mines,
Georgetown, Demerara,
15th April, 1911.

NOTICE.

SALE OF BARBED WIRE.

NOTICE is hereby given for general information that I, Frank Fowler, Commissioner of Lands and Mines, or some one duly authorized by me, in writing, will, in terms of section 16 of Ordinance No. 31 of 1903, sell at public auction at Christianburg, Demerara River, at 12, noon, on Thursday, 11th day of May, 1911, the undermentioned article, to wit, about 3,600 yards of Barbed Wire, the said wire being on the cancelled Homestead Grant No. 2,143, formerly held by W. A. T. Forsyth, situate at Mallali, right bank, Demerara River.

FRANK FOWLER,
Commissioner of Lands and Mines.

Department of Lands and Mines,
Georgetown, Demerara,
10th April, 1911.

Under Crown Lands Regulations.

DEPARTMENT OF LANDS & MINES,
GEORGETOWN, DEMERARA,
[1.] 15th April, 1911.

NOTICE is hereby given, for general information, that the following application to transfer the undermentioned tracts of Crown Land made under the Crown Lands Regulations, 1910, has been lodged with the Commissioner of Lands and Mines, viz:—

TRANSFERS—PART I.

BY THE MAHAICONY MILLING COMPANY, LIMITED, TO AND IN FAVOUR OF MESSRS. GARNETT AND COMPANY, LIMITED.

Woodcutting Licence No. A 394, to cut wood on 1,903 acres of Crown Land on the right bank, Mahaicony Creek.

Woodcutting Licence No. A 395, to cut wood on 1,903 acres of Crown Land on the left bank, François Creek and left bank, Carwabu Creek.

All persons having any right, title, or claim in and to any of the aforementioned tracts of Crown land, and who may have just grounds to oppose the transfer thereof, are hereby requested to do so in due form at the Office of the Department of Lands and Mines at the Victoria Law Courts, in the City of Georgetown, at any time during office hours, or any day within twenty-one days from the date of this advertisement, setting forth his, her, or their reasons of opposition in writing duly signed.

R. O. H. SPENCE,
For Commissioner of Lands and Mines.

NOTICE.

NOTICE is hereby given, for general information, that the undermentioned applications have been withdrawn and cancelled in accordance with the provisions of the Crown Land Regulations, 1910:—

BY JEYLALL.

To purchase 25 acres of Crown Land on the right bank, Mahaicony Creek.

BY CHAS. A. PIERRE.

To purchase 25 acres of Crown Land on the right bank, Waini River.

R. O. H. SPENCE,
For Commissioner of Lands and Mines

Department of Lands and Mines,
15th April, 1911.

NOTICE.

NOTICE is hereby given for general information that the undermentioned applicant having failed within the stipulated time, to enter into a Bond in terms of clause 43 of the Crown Land Regulations, 1910, his applications are deemed to be with-

Digitized by Google

drawn and have been cancelled in accordance with the provisions of the Crown Lands Regulations, 1910:—

BY JOHN G. BRICKHILL.

To collect Balata on the right bank, Deme ara River, from Kara-kara Creek to a point 4 miles above.
To collect Balata on the right bank, Demerara River, from 4 to 8 miles above Kara-Kara Creek.
To collect Balata on the right bank, Demerara River, from 8 miles above Kara-Kara Creek to Wainabisi Creek.

R. O. H. SPENCE,
For Commissioner of Lands and Mines.

Department of Lands and Mines,
15th April, 1911.

Under the Mining Regulations

APPLICATIONS FOR LICENCES.

DEPARTMENT OF LANDS & MINES.
GEORGETOWN, DEMERARA.

[1.] 15th April, 1911

IN accordance with Clause 11 of the Mining Regulations, 1905:

Notice is hereby given that the following applications for Claim Licences have been lodged with the Commissioner at the Office of the Department of Lands and Mines:—

TO MINE FOR GOLD.

DISTRICT NO. 2

BY C. W. BERNARD, SAMUEL LORD, GEORGE ELLIS & DAVID GILYARD.

1,500 x 800 feet of Crown land, Conawack, both Banks, Potaro.
Distance of claim to river or creek landing—5½ miles from Landing.
Nearest claim holder—H. F. Gallienne.
1,500 x 800 feet of Crown land, Conawack, both Banks, Potaro.
Distance of claim to river or creek landing—5½ miles from Landing.
Nearest claim holder—H. F. Gallienne.

DISTRICT NO. 4.

BY JAMES ETHELBERT LOW.

1,500 x 800 feet of Crown land, Joseph, Right Bank, Wenamu, Cuyuni River.
Distance of claim to river or creek landing—About 1 mile from River.
Nearest claim holder—J. C. Menzies.

BY J. A. S. WILLIAMS & J. MORRIS.

1,500 x 800 feet of Crown land, Saint George, Right Bank, White Creek, Cuyuni.
Distance of claim to river or creek landing—About 8 miles from Quartstone Landing.
Nearest claim holder—Playtner & Welcome.
1,500 x 800 feet of Crown land, Saint George, Right Bank, White Creek, Cuyuni.
Distance of claim to river or coeek landing—About 8 miles from Quartzstone Landing.
Nearest claim holder—Playtner & Welcome.

BY J. C. W. HUMPHREY.

1,500 x 800 feet of Crown land, Kwipa, Right Bank, Wenamu, Cuyuni.
Distance of claim to river or creek landing—350 yards from Kwipa Landing.
Nearest claim holder—Nil.

BY ALEXANDER THOMAS & EDWARD R. WUTTS.

1,500 x 800 feet of Cro n land, White Water Creek, Left Bank, Copang, Cuyuni.
Distance of claim to river or creek landing—About 18 miles from Copang Landing.
Nearest claim holder—Thomas & Hughes.

DISTRICT NO. 5.

BY JAMES HENRY HINDS & GILBERT LEWIS.

1,500 x 800 feet of Crown land, Waimatta, Right Bank Barama.
Distance of claim to river or creek landing—Nine miles from Massawinni Road.
Nearest claim holder—E. A. Allicock.

All persons having any right, title and interest in and to the abovementioned tracts of Crown Land and who may have just grounds to oppose the granting thereof, are hereby required to do so in due form at the Office of the Department of Lands and Mines, in the City of Georgetown, within the time specified by the Regulations, setting forth his, her, or their reasons of opposition in writing, duly signed.

R. O. H. SPENCE,
for Commissioner of Lands and Mines.

CLAIM LICENCE ABANDONED.

[1.] 15th April, 1911.

NOTICE is hereby given in accordance with Clause 18 (5) of the Mining Regulations, 1905, that the undermentioned Claim Licence has been abandoned.

R. O. H. SPENCE,
for Commissioner of Lands and Mines.

DISTRICT NO. 2.

BY GEORGE LAURENT & JAMES DOUGLAS.

1,500 x 800 feet of Crown land, Try, St. Mary's, Conawaruk, Essequibo.
Distance of claim to river or creek landing—About T o miles.
Nearest claim holder—Nil.

APPLICATIONS FOR LICENCES.

DEPARTMENT OF LANDS AND MINES,
GEORGETOWN, DEMERARA,

[2.] 8th April, 1911.

IN accordance with Clause 11 of the Mining Regulations, 1905:

Notice is hereby given that the following applications for Claim Licences have been lodged with the Commissioner at the Office of the Department of Lands and Mines.

DISTRICT NO. 3.

TO MINE FOR GOLD.

BY HENRY WADE, STEPHEN WADE & TIMOTHY WADE.

1,500 x 800 feet of Crown land, Patience, Puyarri, Left Bank, Puruni.
Distance of claim to river or creek landing—About 5 miles from Puyarri Landing.
Nearest claim holder—Nil.

BY HUGH ALBERT CALLENDER & THOMAS A. RODNEY.

1,500 x 800 feet of Crown land, Charity, Puyarri, Left Bank, Puruni.
Distance of claim to river or creek landing—About 6 miles from Puyarri Landing.
Nearest claim holder—Nil.

DISTRICT NO. 4.

BY JOHN COOK ON BEHALF OF THE DIAMOND GOLD MINE & EXPLORATION COMPANY OF BRITISH GUIANA.

1,500 x 800 feet of Crown land, Biscuit Creek, Makapah Creek, Cuyuni, Right Bank.
Distance of claim to river or creek landing—Nine miles to Makapah Landing.
Nearest claim holder—John Williams.

BY THOMAS ALEXANDER ABRAMS.

1,500 x 800 feet of Crown land, Good Hope, Trial Creek, Right Bank, Aremu, Right Bank, Cuyuni.
Distance of claim to river or creek landing—About Two miles from Aremu Landing.
Nearest claim holder—Austin & Austin.

All persons having any right, title and interest in and to the abovementioned tracts of Crown Land, and who may have just grounds to oppose the granting thereof, are hereby required to do so in due form at the Office of the Department of Lands and Mines, in the City of Georgetown within the time specified by the Regulations, setting forth his, her or their reasons of opposition in writing, duly signed

FRANK FOWLER,
Commissioner of Lands and Mines.

APPLICATION FOR EXCLUSIVE PERMISSION.

2. 8th April, 1911.

IN accordance with Clause 39 (1) of the Mining Regulations, 1905:

Notice is hereby given that the following application for an Exclusive Permission under Section 14, Sub-Section 2 of the Mining Ordinance, 1903, has been addressed to the Governor-in-Council:—

Digitized by Google

DISTRICT NO. 2.

BY THE GUIANA GOLD CO., LTD.

To occupy and explore for a period of one year a tract of Crown Land containing an area of 124 acres, being that portion of the Mowassie Creek tributary of the Essequibo River extending from the first small Rapid, thence for a distance of 12 miles upwards.

All persons having any right, title, interest or claim in and to the abovementioned tract of Crown Land and who may have just grounds to oppose the issue of the Exclusive Permission, are required to enter opposition in writing with the grounds thereof, at the Office of the Commissioner of Lands and Mines, Georgetown, within the time specified by the Regulations.

FRANK FOWLER,
Commissioner of Lands and Mines.

NOTICE.

[2.] 8th April, 1911.

NOTICE is hereby given for general information that Exclusive Permission No. 69 issued to the Hope Diamond Mining Company, situate on the Right Bank Ambobaru Creek, a tributary Left Bank Massaruni River, and containing an area of 1,912 acres has expired.

FRANK FOWLER,
Commissioner of Lands and Mines.

APPLICATIONS FOR EXCLUSIVE PERMISSIONS

[3.] 1st April, 1911.

IN accordance with Clause 39 (1) of the Mining Regulations, 1905:

Notice is hereby given that the following applications for Exclusive Permissions under Section 14, Sub-Section 2 of the Mining Ordinance, 1903, have been addressed to the Governor-in-Council:—

DISTRICT NO. 2.

BY GARNETT & CO., LTD.

A tract of Crown Land situate on both banks of the Mahdia Creek, a tributary on the Right Bank of the Potaro River, Essequibo River, and in No. 2 Mining District and containing six square miles for a period of three years.

BY THE MINNIE-HA-HA DEVELOPMENT COMPANY, LIMITED.

A tract of Crown Land over a portion of the bed of the Potaro River extending from a point about half way between Tumatumari and Potaro Landing to Potaro Landing a distance of five and a half miles and containing an area of 184 acres for a period of two years.

All persons having any right, title, interest or claim in and to the abovementioned tracts of Crown Lands and who may have just grounds to oppose the issue of the Exclusive Permissions are required to enter opposition in writing, with the grounds thereof, at the Office of the Commissioner of Lands and Mines, Georgetown, within the time specified by the Regulations.

FRANK FOWLER,
Commissioner of Lands and Mines.

APPLICATION FOR EXCLUSIVE PERMISSION (REFUSED.)

[3.] 1st April, 1911.

WITH reference to the notice appearing in the "Official Gazette" of the 19th November, 1910:

Notice is hereby given that the Governor-in-Council is unable to approve of the granting of the following application for an Exclusive Permission under Section 14, Sub-Section 2 of the Mining Ordinance, 1903.

FRANK FOWLER,
Commissioner of Lands and Mines.

DISTRICT NO. 4.

BY J. C. MENZIES.

For a tract of Crown Land containing an area of about 1,090 acres situate on the Right Bank of the Wenamu River extending from the junction of Tshuau River with the Wenamu River, to a point ten miles in a northerly direction down the Wenamu River with a depth of 900 feet, for a period of three years.

CLAIM DECLARED ABANDONED.

[3.] 1st April, 1911.

NOTICE is hereby given in accordance with Section 14 (6) of the Mining Regulations, 1905, that the undermentioned Claim for which the Claim Licence Fee has not been paid, is declared abandoned.

FRANK FOWLER,
Commissioner of Lands and Mines.

DISTRICT NO. 4.

TO MINE FOR GOLD.

BY JOSEPH HAYWOOD.

1,500 x 800 feet of Crown land, White Creek, Groete Creek, Left and Right Bank, Essequibo.

Distance of claim to river or creek landing—About 12 miles.

Nearest claim holder—R. Haywood.

Pound Notices.

Albion Pound,
10th day of April, 1911.

THERE is impounded at the abovenamed Pound one mare donkey of the following description, viz.:—No brand or mark, brown. This animal was brought to the Pound on Monday, 3rd day of April, 1911, at 6.40 o'clock, a.m., by James Williams and C. Plassey with an authorization from R. B. Butts for straying on Albion public road, East Coast, Berbice. If not claimed within one week from date it will be publicly sold at the abovenamed Pound on Monday, 17th day of April, 1911, in accordance with Ordinance No. 1 of the year 1866.

J. ROBERTSON, L.S.M., 272,
Pound Keeper.

Albion Pound,
10th day of April, 1911.

THERE is impounded at the abovenamed Pound one mare donkey of the following description, viz.:—Brand on right hip, not legible, cream. This animal was brought to the Pound on Monday, 3rd day of April, 1911, at 6.40 o'clock, a.m., by James Williams and C. Plassey with an authorization from R. B. Butts for straying on Albion public road, East Coast, Berbice. If not claimed within one week from date it will be publicly sold at the abovenamed Pound on Monday, 17th day of April, 1911, in accordance with Ordinance No. 1 of the year 1866.

J. ROBERTSON, L.S.M., 272,
Pound Keeper.

Albion Pound,
10th day of April, 1911.

THERE is impounded at the abovenamed Pound one stallion donkey of the following description, viz:—Brand R 2 on the left hip, brown. This animal was brought to the Pound on Monday, 3rd day of April, 1911, at 11.58 o'clock, a.m., by E. Bowman, with an authorization from Jas. Primo, for trespassing on his land at Rose Hall Village, E.C., Berbice. If not claimed within one week from date it will be publicly sold at the abovenamed Pound on Monday, the 17th April, 1911, in accordance with Ordinance No. 1 of the year 1866.

J. ROBERTSON, L.S.M., 272,
Pound Keeper.

Vigilance Pound,
13th day of April, 1911.

THERE is impounded at the abovenamed Pound, one Cow of the following description:—Dark brown, branded right hip $\frac{M.O.}{37}$. This animal was brought to the Pound on Thursday, 6th day of April, 1911, at 6.30 o'clock, a.m., by George Thomas, for trespassing on his land at Buxton, East Coast, Demerara. If not claimed within one week from date it will be publicly sold on 20th April, 1911, in accordance with Ordinance No. 1 of the year 1866.

WM. MASSIAH, Lance-Cpl., 2191.
for Pound Keeper, absent on duty.

Digitized by Google

Immigration.

THE Immigration Agent General has the honour to acknowledge the receipt of the Half-yearly Returns made up to the 31st March, 1911, from the gentlemen in charge of the undermentioned Estates and Public Institutions.

BERBICE.

Plantation	Skeldon ...	... 1st April, 1911.	
,,	Springlands	... 1st	,,
,,	Port Mourant	... 3rd	,,
,,	Albion ...	... 1st	,,
,,	Rose Hall	... 1st	,,
,,	Providence	... 1st	,,
,,	Friends ...	... 1st	,,
,,	Mara ...	...10th	,,
,,	Blairmont	... 1st	,,
,,	Bath ...	... 7th	,,
,,	Lochaber ...	... 5th	,,
,,	Everton ...	...13th	,,

DEMERARA.

Plantation	Cane Grove	... 1st April, 1911.	
,,	Melville ...	... 1st	,,
,,	Hope ...	... 5th	,,
,,	Cove and John	... 7th	,,
,,	Enmore ...	... 7th	,,
,,	Nonpareil	... 1st	,,
,,	Lusignan...	... 1st	,,
,,	Mon Repos	... 7th	,,
,,	La Bonne Intention...	3rd	,,
,,	Success ...	... 9th	,,
,,	Vryheid's Lust	... 4th	,,
,,	Ogle ...	... 1st	,,
,,	Ruimveld	...11th	,,
,,	Peter's Hall	...13th	,,
,,	Providence	...11th	,,
,,	Farm ...	...10th	,,
,,	Diamond...	... 8th	,,
,,	Wales ...	...12th	,,
,,	Nismes ...	... 5th	,,
,,	Schoon Ord	... 6th	,,
,,	Versailles	... 1st	,,
,,	Leonora ...	...11th	,,
,,	Vity'ugt ...	... 1st	,,
,,	De Kinderen	... 5th	,,
,,	Tuschen de Vrienden	6th	,,

ESSEQUIBO.

Plantation	Marionville	... 3rd	,,
,,	Golden Fleece	... 6th	,,
,,	Taymouth Manor	... 5th	,,
,,	Anna Regina	... 6th	,,
,,	Hampton Court	... 5th	,,

PUBLIC INSTITUTIONS.

New Amsterdam Jail	... 3rd April, 1911.	
Georgetown Jail ...	... 3rd	,,
Onderneeming Reformatory	...12th	,,
Morawhanna Hospital	...11th	,,
Public Hospital, New Amsterdam	5th	,,
Leper Asylum ...	...13th	,,
Suddie Jail ...	... 3rd	,,
Bartica Hospital ...	... 5th	,,

ROBERT DUFF,
Immigration Agent General.

Immigration Department,
13th April, 1911.

Post Office Notices.

HOLIDAY ARRANGEMENTS.

POST OFFICE DEPARTMENT,
Georgetown, British Guiana,
11th April, 1911.

ON Friday and Monday, 14th and 17th April, instant (Public Holidays), the General Post Office will be open to the public for the sale of Stamps and Registration of letters from 6 a.m. to 8 a.m. City Branch Offices and District Offices will be open from 8 a.m. to 9 a.m. and from 4 p.m. to 5 p.m.

No Money Order, Postal Order or Savings Bank business will be transacted on these days, and there will be only one house-to-house delivery of letters.

Mails will be despatched and received as usual, except that there will be no mid-day East Coast nor afternoon East Coast and West Coast mails. On Saturday, 15th instant, mails for Berbice will leave Georgetown by the 7.30 a.m. and 4 p.m. trains, and mails from Berbice will leave Rosignol by the 6.55 a.m. and 3.30 p.m. trains.

A. W. SWAIN,
Postmaster General.

ROYAL MAIL ARRANGEMENTS.

MAILS for Europe, St. Michaels (Azores), the West Indies and New York by the R.M.S. "Berbice," will be closed at the General Post Office on Saturday, 15th April, at 7 p.m.

Letters for despatch by this Mail may be posted in City Street Boxes up to 6 p.m.

Postal matter will be registered at G.P.O. and at City Branch Offices up to 5 p.m.

Parcels received at G.P.O. and at City Branch Offices up to 4 p.m.

British Postal Orders may be purchased at the City Branch Offices any day (Sundays excepted) from 6.30 a.m. to 5.30 p.m. and at G.P.O. from 7 a.m. to 5 p.m.

Money Orders issued at G.P.O. and Cornhill Street up to 1 p.m.

Postal matter handed in at the G.P.O. counter will be received after closing of this Mail on payment of extra postage as follows:—

Ordinary postal matter within 30 minutes, 2 cents.
Ordinary postal matter within 60 minutes, 12 cents.

Ordinary letters only, from 2 p.m. to 4 p.m. on Sunday, 16th April, 24 cents.

Registered matter within 30 minutes after closing of Registered Mail, 4 cents.

COUNTRY MAILS will be forwarded to Georgetown, as follows:—

DEMERARA.—East Coast, by Train leaving Mahaica at 5.20 p.m.

DEMERARA.—West Coast, by Train leaving Greenwich Park at 4.25 p.m.

DEMERARA.—East Bank, by Carrier Tricycle leaving Grove at 2.05 p.m.

DEMERARA.—West Bank, by Carrier Tricycle leaving Wales at 1.50 p.m.

DEMERARA.—Upper River and Potaro District, by Steamer leaving Wismar at 8.30 a.m.

BERBICE.—By Train leaving Rosignol at 3.30 p.m.

ESSEQUEBO COAST, LEGUAN, AND WAKENAAM.—By Steamer leaving Onderneeming at noon.

ESSEQUEBO-BARTICA.—By Steamer leaving at 8 a.m. on 14th instant.

ESSEQUEBO, NORTH WESTERN DISTRICT.—By Steamer leaving Mt. Everard at 8 a.m. on 13th instant.

A. W. SWAIN,
Postmaster General.

General Post Office,
Georgetown, 11th April, 1911.

Licensing.

GEORGETOWN JUDICIAL DISTRICT.

NOTICES dated 1st and 3rd April, 1911, appearing in the "Official Gazette" of the 5th April, 1911, convening Licensing Meetings for the 14th April, 1911, are hereby cancelled.

J. K. D. HILL,
Stipendiary Magistrate.

Georgetown,
5th April, 1911.

LICENSING MEETING.

GEORGETOWN JUDICIAL DISTRICT.

NOTICE is hereby given that a Special Licensing Meeting will be held in the Magistrate's Court Room, Georgetown, at 12 o'clock, noon, on Friday, the 21st day of April, 1911, for the purpose of considering the following applications:—

No. 1. From Joao Leandro D'Araujo for a certificate to obtain a Retail Spirit Shop Licence for premises situate at lot 36, Bourda, Georgetown.

No. 2. From Francisco Gonsalves, Jnr., for the transfer of his Retail Spirit Shop Licence for premises at lot 22, Stabroek, to Jose Vieira and Antonio Lewis Vieira.

No 3. From Antonio Franco D'Andrade for the transfer of his Retail Spirit Shop Licence for premises at lot No. 189, South Cummingsburg, to Antonio Franco D'Andrade and Alfred De Freitas.

Justices resident in the district are requested to attend at the time and place above-mentioned.

J. K. D. HILL,
Stipendiary Magistrate.

Georgetown,
5th April, 1911.

Digitized by Google

Police.

NOTICE.

THE following unclaimed property at present in the hands of the police at Aurora, will be publicly sold for cash on Friday, 28th April, 1911, unless previously claimed and ownership satisfactorily proved. Two per cent. Church and Poor will be collected.

The sale is subject to royalty at the rate of 2 per cent. per lb., viz :—

8 lbs. Balata.

C. F. KING,
County Inspector.

County Headquarters,
Suddie,
4th April, 1911.

Electoral Notices.

ELECTORAL DISTRICT NO. 4.

CITY OF GEORGETOWN.

I, THE undersigned, duly appointed by His Excellency the Governer under section 59 of the British Guiana Political Constitution Ordinance, 1891, to be Registering Officer of the Electoral District No. 4, City of Georgetown, do hereby require every person in the said Electoral District who may possess the necessary qualifications and who may be desirous of having his name entered on the Register of persons entitled to vote at the election of a member of the Court of Policy or of a Financial Representative to deliver or cause to be delivered to me between the 15th day of April and the 15th day of May, 1911, both inclusive, a notice of his claim to be registered as a voter.

No person whose name is already on the Register of Voters in force under the same Ordinance for any Electoral District or Division is required to make any claim for registration so long as he retains the same qualification in respect of which he is registered.

The form prescribed by law on which notice aforesaid is to be given as well as the form of notice of objection, etc., may be obtained on application at the Office of the Stipendiary Magistrate.

Persons claiming to be registered as voters are requested to give their names and addresses in full.

J. K. D. HILL,
Stipendiary Magistrate, Registering Officer for Electoral District No. 4.

Magistrate's Office,
Georgetown, 29th March, 1911.

ELECTORAL DISTRICT No. 2.

NORTH WESTERN DIVISION OF ESSEQUEBO.

I, THE undersigned, duly appointed under the British Guiana Constitution Ordinance, 1891, to be the Registering Officer for the North Western Division of Electoral District No. 2 (County of Essequebo), do hereby require every person in the said Division of the said Electoral District who may be entitled to vote at the election of a member of the Court of Policy or of a Financial Representative, to deliver or cause to be delivered to me, between the 15th day of April and the 15th day of May (both inclusive) of the present year, a notice of his claim to be registered as a voter; but no person whose name is already on the Register of Voters in force under the said Ordinance for any Electoral District or Division, shall be required to make any claim for registration so long as he retains the same qualification in respect of which he is registered.

The form prescribed by law on which notice as aforesaid is to be given as well as the form of notice of objection, etc., may be obtained on application from the Police in charge of any Magistrate's Court House within the abovenamed Division of Electoral District No. 2.

For the convenience of persons residing at a distance, I will attend to receive claims at the Court House, Suddie, on Friday, 12th May, at 12, noon, and at the Court House, Anna Regina, on Monday, 15th May, at 10 a.m.

WALTER E. ROTH,
Stipendiary Magistrate,
Pomeroon Judicial District.
Registering Officer for the North Western Division of Electoral District No. 2.

Court House, Marlborough,
20th March, 1911.

Miscellaneous.

SEIZURE.

PURSUANT to the provisions of Ordinance No. 32 of 1903, I, the undersigned, or some person, duly authorised by me in writing, will sell publicly to the highest bidder at the hour of 12 o'clock, noon, on Tuesday, the 25th April, 1911, at Mahaica Court-room, the following articles seized by Mr. Claude W. E. Humphrys, an Officer of the Department of Lands and Mines, under section 25 of Ordinance No. 32 of 1903, from one Manoel D'Andrade, on the 9th March, 1911, at La Bonne Mere pumping engine, Mahaica, in the East Coast Judicial District, for a breach of the said Ordinance, unless claimed in terms of law, to wit :—

21½ cords firewoods.

The seizure lying where seized.

Terms of Sale :—Cash, with royalty and auction dues.

E. A. BUGLE,
Stipendiary Magistrate.

Buxton, E.C.,
27th March, 1911.

SOUTH ESSEQUEBO JUDICIAL DISTRICT.

SEIZURE.

PURSUANT to provisions of Ordinance No. 32 of 1903, I the undersigned, or some person duly authorized by me in writing, will sell publicly to the highest bidder at the hour of 12 o'clock on the 18th day of April, 1911, at Vergenoegen Magistrate's Court yard, the following article seized by Mr. H. A. C. Trotz, an Officer of the Department of Lands and Mines, under section 25 of Ordinance No. 32 of 1903, from unknown parties on the 21st day of February, 1911, on right bank, Were-werai-kuru creek, left bank Essequebo River, in the South Essequebo Judicial District, for a breach of the said Ordinance, unless claimed in terms of law, to wit :—

One log crabwood, 59 cubic feet.

The seizure is lying where seized, viz :—Right bank Were-werai-kuru creek, abouut two points below W.C. Tract No. 915.

Terms of Sale :—Cash, with royalty and auction dues.

CLAUDE FRANCIS,
Stipendiary Magistrate.
South Essequebo Judicial District.

South Essequebo Judicial District,
16th March, 1911.

NOTICES.

SEIZURE.

PURSUANT to the provisions of Ordinance No. 32 of 1903, I, the undersigned, or some person, duly authorised by me, in writing, will sell publicly to the highest bidder at the hour of 12, noon, on Tuesday, the 2nd May, 1911, at the Magistrate's Court-room, Hyde Park, Demerara River, unless claimed in terms of the law, the following articles :—

3 logs of greenheart timber (about 78 cubic feet), seized, and the possession thereof taken by Mr. V. Roth, an Officer of the Department of Lands and Mines, from William Clinkyan, on the 9th March, 1911, at a spot about one mile aback of Arataru Mission, left bank Pokerero creek, right bank, Kamuni creek, in the Demerara River Judicial District.

The articles are lying where seized.

Terms of Sale :—Cash, with royalty and auction dues.

O. E. L. SHARPLES,
Stipendiary Magistrate,
Demerara River Judicial District.

Christianburg,
March 18th, 1911.

SEIZURE.

PURSUANT to the provisions of Ordinance No. 32 of 1903, I, the undersigned, or some person duly authorised by me in writing, will sell publicly to the highest bidder at the hour of 12, noon, on Thursday, the 27th April, 1911, at the Magistrate's Court Room, Christianburg, unless claimed in terms of the law, the following substance :—

50½ lbs Locust Gum,

seized and the possession thereof taken by Forest Ranger D. Toussaint from Joseph Sceminee on the 27th February, 1911, at Big Anarika Creek, Essequebo river, in the Demerara River Judicial District.

The Gum is lying at the Land Officer's Quarters, Christianburg.

Digitized by Google

Terms of sale : Cash, with royalty and auction dues.

O. E. L. SHARPLES,
Stipendiary Magistrate,
Demerara River Jud cial District.

Christianburg,
March 13th, 1911.

SEIZURE.

PURSUANT to the provisions of Ordinance No. 32 of 1903, I, the undersigned, or some person duly authorised by me in writing, will sell publicly to the highest bidder at the hour of 12, noon, on Thursday, the 27th April, 1911, at the Magistrate's Court Room, Christianburg, unless claimed in terms of the law, the following articles :—

16 Mora Sleepers.

Seized and the possession thereof taken by D. Toussaint, Forest Ranger, from persons unknown on the 26th January, 1911, on the Moblessa creek, in the Demerara River Judicial District.

The articles are lying on the left bank of the Moblessa creek, aforesaid.

Terms of sale : Cash, with royalty and auction dues.

O. E. L. SHARPLES,
Stipendiary Magistrate.
Demerara River Judicial District.

Christianburg,
March 13th, 1911.

SEIZURE.

PURSUANT to the provisions of Ordinance No. 23, of 1903, I, the undersigned, or some person duly authorisod by me in writing, will sell publicly to the highest bidder, at the hour of 12, noon, on Thursday, the 27th April, 1911, at the Magistrate's Court-room, Christianburg, unless claimed in terms of the law, the following articles :—

23 pieces of wallaba timber (125 cubic feet).
5 pieces of greenheart timber (33 cubic feet).
1 piece of cowta timber (6 cubic feet).

The whole seized and the possession thereof taken by Forest Ranger D. Toussaint from persons unknown on the 26th January, 1911, at Yararoo, right bank Moblessa creek, in the Demerara River Judicial District.

The articles are lying where seized.

Terms of sale : Cash, with royalty and auction dues.

O. E. L. SHARPLES,
Stipendiary Magistrate,
Demerara River Judicial District.

Christianburg,
March 13, 1911

SEIZURE.

PURSUANT to the provisions of Ordinance No. 32 of 1903, I, the undersigned, or some person duly authorized by me in writing, will sell publicly to the highest bidder at the hour of 12, noon, on Thursday, the 27th April, 1911, at the Magistrate's Court Room, Christianburg, unless claimed in terms of the law, the following articles :—

33 pieces of Mora and Greenheart Sleepers, 8 feet in length, 7 inches x 5 inches square, and 1 ballahoo, 26 feet x 2 feet 10 inches.

The whole seized and possession thereof taken by D. Toussaint, Forest Ranger, from John Lowden, on the 26th January, 1911, on the Moblessa Creek, in the Demerara River Judicial District.

The articles are lying at Lowden landing and Yuraroo landing, right bank Moblessa Creek, aforesaid.

Term of Sale :—Cash, with royalty and Auction dues.

O. E. L. SHARPLES,
Stipendiary Magistrate,
Demerara River Judicial District.

Christianburg,
March 13th, 1911.

SEIZURE.

PURSUANT to the provisions of Ordinance No. 32 of 1903, I, the undersigned, or some person duly authorised by me in writing, will sell publicly to the highest bidder at the hour of 12, noon, on Tuesday, the 6th June, 1911, at the Magistrate's Court Room, Hyde Park, Demerara River, unless claimed in terms of the law, the following article :—

3 Cords of Firewood,

seized and the possession thereof taken by Mr. V. Roth, an Officer of the Department of Lands and Mines, on the 11th March, 1911, from persons unknown, on Crown Land on the right bank of the Waratilla Creek, about 40 rods below point opposite mouth of Mabiri Creek in the Demerara River Judicial District.

The articles are lying where seized.

Terms of Sale :—Cash, with royalty and auction dues.

O. E. L. SHARPLES,
Stipendiary Magistrate,
Demerara River Judicial District.

Christianburg,
April 10th, 1911.

SEIZURE.

PURSUANT to the provisions of Ordinance No. 32 of 1903, I, the und rs gned, or some person duly authorised by me in writing, will sell publicly to the highest bidder at the hour of 12, noon, on Thursday, the 25th May, 1911, at the Magistrate's Court Room, Christianburg, Demerara River, unless claimed in terms of the law, the following article :—

1 log of brown silverballi timber, 35' x 18" x 18" (78 cubic feet.)

Seized and the possession thereof taken by Mr. V. Roth, an Officer of the Department of Lands and Mines, on the 29th March, 1911, from John Manuel (Aboriginal), at Christianburg aforesaid (on board punt "Mary") in the Demerara River Judicial District.

The timber is lying at the mud-flat at Christianburg aforesaid.

Terms of Sale :—Cash, with royalty and auction dues.

O. E. L. SHARPLES.
Stipendiary Magistrate,
Demerara River Judicial District.

Christianburg,
April 10th, 1911.

NOTICE.

MEDICAL DEPARTMENT.

NOTICE is hereby given that—

Ethel Mary Minett, M.B., Bac. Surg., 1910, Univ. London ;

Joshua Nedd, Lic. R. Coll. Phys., Edinburgh, 1910, Lic. R. Coll. Surg., Edinburgh, 1910, Lic. R. Fac. Phys. Surg. Glasgow, 1910 ; and

Ram Narayan Sharma, Lic. Med. Surg. Univ. Punjab, 1908, have been registered to practise Medicine and Surgery in the Colony in accordance with the Medical Ordinance of 1886.

C. M. BURTON,
Secretary, Medical Board.

Surgeon General's Office,
Georgetown, 11th April, 1911.

NOTICE.

MEDICAL DEPARTMENT.

IN accordance with Ordinance No. 4 of 1893, there will be exposed for sale by auction at the Public Hospital, Berbice, on Saturday, 29th of April, 1911, at 12, noon, the following :—

1 Metal Hair Pin.

J. E. GODFREY,
Surgeon General.

Surgeon General's Office,
Georgetown, Demerara,
10th April, 1911.

THE BRITISH GUIANA MUTUAL FIRE INSURANCE COMPANY, LIMITED.

Directors :

JORGE CAMACHO, Chairman.
PAUL CRESSALL, JNR.
JOHN DUKE SMITH.
SAMUEL WEBB.
CHARLES JOHN MACQUARRIE.
PERCY CLAUD WIGHT.
GEORGE FREDERICK POWELL.
WILLIAM CUNNINGHAM.
FREDERICK JAMES BANKART.
HARRY CHATTERTON.
FRANCIS DIAS.
GEORGE RUSSELL GARNETT.

Secretary :
JOHN BOLLERS.

The above list comprising the Chairman, Directors and Secretary, is this day published in conformity with Section 57 of Ordinance No. 23 of 1910.

JOHN BOLLERS,
Secretary.

B. G. Mutual Buildings,
Georgetown, 8th April, 1911.

Digitized by Google

TOBACCO GROWING IN THE COLONY.

THE Committee, appointed by His Excellency the Governor to enquire into the question of tobacco growing and manufacture in the colony, asks that all persons who have had any experience in or have been in any way connected with the growing and manufacture of tobacco should submit to them in writing their views on the question generally.

The Committee also invite information under the following specific sub-heads:—

1. Quality of tobacco grown.
2. Yield per acre.
3. Cost of cultivation.

All replies should be sent before April 30th to the undersigned.

SECRETARY, TOBACCO COMMITTEE,
Department of Science and Agriculture.

SUMMARY OF REPORTS OF ESTATES HOSPITAL FOR THE WEEK ENDING SATURDAY, 14TH JANUARY, 1911.

	In-Patients.			Out-Patients.		
	M.	F.	T.	M.	F.	T.
Remaining from last week	843	368	1211	115	89	204
Admitted during week ...	622	310	932	162	81	243
Discharged during week..	678	300	978	113	68	181
Died during week ...	20	14	34	...	...	...
Remaining at end of week	767	364	1131	164	102	266
Increase	...	...	...	49	13	62
Decrease	76	4	80	...	...	...

J. E. GODFREY,
Surgeon General.

NOTICE.

ALL creditors of the estate of Manoel Fernandes, deceased, are requested to file their claims with the undersigned at the Grand Central Hotel, Water Street, Georgetown, within 3 (three) months from the date of the first publication of this notice, and all parties indebted to the said estate are requested to make immediate payment.

WILLIAM FERNANDES,
one of the Executors under the Last Will and Testament of Manoel Fernandes, deceased.

NOTICE.

MAHAICA TRADING COMPANY, LIMITED.
(IN LIQUIDATION.)

A MEETING of the Shareholders of the above Company will be held on Monday, 8th May, next, at 8 a.m., at the office of Walter Bagot & Co., for the purpose of receiving the Liquidator's Statements.

PERCY C. WIGHT,
Liquidator.

6th April, 1911.

NOTICE.

Georgetown, 8th April, 1911.

IN accordance with Section No. 10, Ordinance No. 12 of 1884, I hereby summon a District Meeting of the Proprietors in the Montrose District, as described in Schedule to the said Ordinance, to be held at the Office of the East Demerara Water Supply Commissioners, Lot 2, Croal Street, Stabroek, Georgetown, on Tuesday, 18th April, 1911, at 12, noon, for the purpose of electing a Commissioner for the said District.

R. G. DUNCAN.

BRITISH GUIANA.—MEDICAL DEPARTMENT.

ABSTRACT OF REPORTS OF HOSPITALS AT THE UNDERMENTIONED INSTITUTIONS.

FOR THE WEEK ENDING SATURDAY, 14TH JANUARY, 1911.

HOSPITALS AT	Remaining from last week.			Admitted in the week.			Discharged in the week.			Died in the week.			Remaining at the end of the week.			Increase.	Decrease.		Number of Inmates.			Percentage of Sickness.	REMARKS.
	M.	F.	T.	M.	F.	T.	M.	F.	T.	M.	F.	T.	M.	F.	T.	Total.	Total.		M.	F.	T.	Total.	
H. M. P. Settlement ...	4	...	4	2	...	2	4	...	4	...	...	...	2	...	2	...	2		199	...	199	3·	
Georgetown Prison ...	1	...	1	3	...	3	4	...	4	...	...	...	...	...	...	...	1		105	23	128	3·1	
New Amsterdam Prison...	...	1	1	...	...	...	...	...	...	...	...	...	1	...	1	...	...		35	12	47	2·1	
Suddie Prison ...	1	...	1	...	...	...	...	...	...	...	...	...	1	...	1	...	...		28	7	35	2·9	
Onderneeming Industrial School ...	1	...	1	1	...	1	1	...	1	...	...	...	1	...	1	...	...		95	...	95	2·1	
Total ...	7	1	8	6	...	6	9	...	9	...	...	...	4	1	5	...	3		462	42	504	2·8	

J. E. GODFREY,
Surgeon General.

Digitized by Google

PUBLIC HOSPITALS.—BRITISH GUIANA.

RETURN FOR THE WEEK ENDING SATURDAY, 14TH JANUARY, 1911.

HOSPITAL AT	Remaining from last week.			Admitted.			Discharged recovered.			Discharged for other causes.			Died.			Remaining at the end of the week.			Out-patients.		
	M.	F.	T.	M.	F.	T.	M.	F.	T.	M.	F.	T.	M.	F.	T.	M.	F.	T.	M.	F.	T.
Georgetown ...	290	219	509	146	104	250	58	43	101	77	61	138	22	12	34	279	207	486	353	317	670
New Amsterdam ...	93	44	137	36	26	62	25	8	33	8	9	17	11	5	16	85	48	133	238	242	480
Suddie ...	39	25	64	26	12	38	2	1	3	6	5	11	6	1	7	51	30	81	31	38	69
Bartica ...	6	...	6	3	2	5	3	1	4	...	...	...	...	...	...	6	1	7	5	8	13
Morawhanna ...	6	2	8	5	...	5	3	2	5	1	...	1	...	...	...	7	...	7	31	15	46
Potaro ...	1	...	1	3	...	3	...	...	...	...	...	...	...	...	...	4	...	4	15	2	17
Arakaka ...	...	...	...	2	...	2	...	...	...	...	...	...	...	...	...	2	...	2	12	4	16
Total ...	435	290	725	221	144	365	91	55	146	92	75	167	39	18	57	434	286	720	685	611	1,296

PUBLIC ASYLUMS.

Lunatic Asylum ...	471	294	765	4	2	6	3	1	4	...	...	...	1	...	1	471	295	766	...	..	...
Leper Asylum ...	302	132	434	...	...	...	...	...	...	...	...	...	...	2	2	302	130	432	...	...	...
Total ...	773	426	1,199	4	2	6	3	1	4	...	...	...	1	2	3	773	425	1,198	...	...	...

PUBLIC DISPENSARIES.

DISPENSARIES AT	OUT-PATIENTS.		
	M.	F.	T.
Georgetown No. 1 ...	15	35	50
Do. No. 2 ...	31	57	88
Do. No. 3 ...	26	43	69
Medical Station, Albouy's Town ...	37	46	83
Demerara River ...	12	15	27
Berbice do. ...	7	3	10
Upper Pomeroon River ...	7	7	14
Lower Pomeroon River ...	16	11	27
Moruca ...	14	15	29
Total ...	165	232	397

J. E. GODFREY,
Surgeon General.

Digitized by Google

NOTICE.

MEDICAL DEPARTMENT.

RETURN OF PROPERTY OF PATIENTS DYING INTESTATE IN A PUBLIC INSTITUTION, AS PROVIDED FOR BY SECTION 3 OF ORDINANCE NO. 4 OF 1893.

Public Hospital, New Amsterdam.

Name.	Residence.	Died.	Amount.	Property.
John Williams ...	Edinburgh	... 14.2.1911 ...	$ 0 16	
David Nicodemus ...	Manchester	... 24.2.1911 ...	0 12	For sale of 1 metal Finger Ring.
	Church and Poor	...	1	

A. A. McKINNON,
Resident Surgeon.

27th March, 1911.

Digitized by Google

Town Hall.

NOTICE.

Georgetown, 7th April, 1911.

IN pursuance of the provisions of the 21st section of the Georgetown Town Council Ordinance, 1898, the following person whose name has been omitted from the list published, dated 25th February, 1911, has claimed to have his name inserted in said List as a Registered Voter in the election of Town Councillors for the undermentioned Wards of the City, the same is hereby published for general information.

J. BARRINGTON WOOLFORD,
Town Clerk.

No.	Date of Registration.	Surname and Christian Name.	Residence.	Nature of Qualification.	Local or other description of land, etc.	Appraised Value.
		WARD NO. 7, BEING THE LACYTOWN WARD.				
	Jany. 30, 1911	DeCaires, Manoel	Georgetown	Transport	Lot 158, Lacytown	$ 2,200
		WARD NO. 9, BEING THE STABROEK WARD.				
	Jany. 30, 1911	DeCaires, Manoel	Georgetown	Possession under the Will of his late father Joao DeCairos.	South ½ lot 8, Stabrock	$ 2,800
		WARD NO. 12, BEING THE BOURDA WARD.				
	Jany. 30, 1911	DeCaires, Manoel	Georgetown	Possession under the Will of his late father Joao DeCairos.	East ½ lot 164, Bourda	$ 1,600

Digitized by Google

Customs' Notice.

INTENDED SALE OF UNENTERED GOODS.

NOTICE is hereby given, in terms of Sub-Sections 1 and 2 of Section 63 of Ordinance 7 of 1884, that the goods contained in the packages hereinafter described will, on account of Storage Rent, due and unpaid, be sold at the Colonial Bonded Warehouse, Georgetown, at 12 o'clock, noon, on Friday, the 21st day of April, 1911.

Date of Warehousing.	Consignees' Names.	Marks on Packages.	Description of Goods.	Names of Importing Vessels.
FROM GARNETT & CO. LTD., RECEIVING STORE.				
25th Jan., 1910...	Abary Pln. Coy. ...	Add.	4 pkgs. Merchandise ...	S.S. Coppename.
4th Mch., 1910...	R.M.S.P. Coy. ...	N/M	1 bdl., 4 pcs. Bedsteads	R.M.S Balantia.
17th Aug., 1910...	Order ...	D T & Co No. 51301	1 pcl. Cycle Accessories	S.S. Dee.
22nd Aug., 1910...	A. E. King ...	Add.	1 case Merchandise ...	R.M.S. Balantia.
22nd July, 1910...	Order ...	J.L. & Co. 8	1 case Tobacco ...	R.M.S. Berbice
1st Sep., 1910...	Do. ...	W 9 10	2 cases Cycles ...	Do.
15th Sep., 1910...	Do. ...	W 11/12	2 cases Cycles ...	R.M.S. Balantia.
8th Sep., 1910...	Do. ...	G. & Z. E.G.F.	1 case sample Wines ...	S.S. Ascania.
12th Sep., 1910...	Do. ...	G. & Z.	1 case Wine ...	S.S. P. F. Hendrik
14th Oct., 1910...	J. G. Henriques ...	JGH 88	1 case Candles ...	R.M.S. Balantia.
21st Oct., 1910...	Order ...	A.Z.G. T.H.Z	1 case Cheese ...	S.S. Suriname.
21st Oct., 1910...	Wieting & Richter ...	Add. J. F. Webber	1 pcl. Samples ...	S.S. Coppename.
27th Oct., 1910...	Order ...	T C S 1, 2,	3 cases Stationery ...	R.M.S. Balantia.
24th Oct., 1910...	Do. ...	M P	¼ cask Gin ...	S.S. P. Willem I.
5th Aug., 1910...	Unclaimed ...	GB 158	1 case Currants ...	S.S Dee.
FROM BOOKER BROS., McCONNELL & CO., LTD., RECEIVING STORE.				
2nd Feb., 1910...	A. Russell ...	A Hood R 676	1 case Wall Paper ...	S.S. Talisman.
7th July, 1910...	Holder of Bill of Lading	1334 100	1 bdle. Merchandise ...	S.S. Laupar.
15th Sep., 1910...	Figueira & Gonsalves...	F.G.	¼ cask Wine ...	S.S. Talisman.
FROM THOM & CAMERON'S RECEIVING STORE.				
2nd Feb., 1910...	Thom & Cameron ...	Add. F. C. Archer	1 tin Merchandise ...	S.S. Guiana.
16th June, 1910...	J. E. Strickland ...	J E S 751/2	2 casks Oil ...	Do.
17th Sep., 1910...	Thom & Cameron ...	D.T. & Co.	1 pkge. Polish ...	S.S. Korona.
5th Oct., 1910...	Do. ...	Wells, Fargo & Co	1bale Merchandise ...	S.S. Parima.
7th Oct., 1910...	Order ...	F C L	4 cases P. Ware ..	Do.
22nd Sep., 1910...	A. Russell ...	AG	1 case Bay Rum ...	S.S. Guiana.
10th Oct., 1910...	Scotts, Ltd. ...	Add. C. Gaskin	1 case samp. Bay Rum.	S.S. Korona.
FROM SANDBACH, PARKER & CO.'S RECEIVING STORE.				
11th July, 1910...	P. Shortt ...	Add.	2 pkgs. Cartridges ...	S.S. St. Croix.
8th July, 1910...	A. Russell ...	Hood 5220 5289 M R G	2 crates E. Ware ...	Wm. Cliff.
18th Aug., 1910...	Middleton & Co. ...	B B	17 Trunks ...	S.S. Sobo.
18th Aug., 1910...	L. C. Prime & Co. ...	P	50 kegs Nails ...	Do.
26th Aug., 1910...	Sandbach, Parker & Co.	O.S. 2353.	1 case Merchandise ...	Schr. Edward VII.
26th Aug., 1910...	Do. ...	O.S. 2117.	1 case Merchandise ...	Do.

Digitized by Google

INTENDED SALE OF UNENTERED GOODS—(Continued.)

FROM SANDBACH, PARKER & CO'S RECEIVING STORE—(Continued.)

Date of Warehousing.	Consignees' Names.	Marks on Packages.	Description of Goods.	Names of Importing Vessels.
4th Oct., 1910...	Order ...	A 8 5 & C	140 Coal Pots ...	S.S. St. Croix.
4th Oct., 1910...	Do. ...	"	1 cask Trivets ...	Do.
4th Oct., 1910...	Do. ...	"	25 pkges. Coal Pots ..	Do.
4th Oct., 1910...	Do. ...	"	1 case I. Ware ...	Do.
14th Sep., 1910...	Thom & Cameron ...	D.T.C.	1 bale Shooks ...	S.S. Briardene

FROM LA PENITENCE RECEIVING STORE.

12th July, 1910...	G. R. Garnett ...	Bold.	1 case Currants ...	S.S. Spheroid.
5th Sep., 1910...	Do. ...	A S C J B C B S	1 case Merchandise ...	S.S. Salybia.
16th Sep., 1910...	Thom & Cameron ...	S S & Co	1 pcl. Merchandise ...	S.S. Savan

Custom House, Georgetown,
6th March, 1911.

J. M. REID,
Comptroller of Customs.

INTENDED SALE OF GOODS NOT DULY CLEARED OR RE-WAREHOUSED.

NOTICE is hereby given, in terms of sub-sections 1 and 2 of Section 84 of Ordinance 7 of 1884, that the goods contained in the packages hereinafter described will, on account of Storage Rent due and unpaid, be sold at the Colonial Bonded Warehouse, Georgetown, at 12 o'clock, noon, on Friday, the 21st day of April, 1911.

Date of Warehousing.	Consignee's Name.	Marks on Packages.	Description of Goods	Name of Importing Vessel.
26th Aug., 1910...	Thom & Cameron, Ltd.	...	1 rep. pint St. Raphael Wine.	S.S. St. Domingue.
26th Aug., 1910...	Do. ...	...	1 rep. pint St. Raphael Wine.	Do.
8th Dec., 1910...	Do. ...	...	1 rep. quart D. Mounie Brandy.	S.S. Ascania.
19th Dec., 1910...	Wm. Smith ...	...	3 rep. quarts Dawson's Whisky	S.S. Cr. of Arrogan
19th Dec., 1910...	Do. ...	...	1 rep. ½-pint Dawson's Whisky	Do.
7th Nov., 1910...	S. Davson & Co., Ltd ...	...	1 rep. quart M. & C. Champagne	S.S. Caroni.
22nd Nov., 1910...	J. P. Santos & Co., Ltd.	...	1 reputed quart A. D. Champagne	S.S. P. der Neder-landen.
1st May, 1902...	M. Darby ...	Add.	1 bottle Rum ...	S.S. Solent.
27th Mch., 1905...	Order ...	45	1 rep. pint Brandy ...	S.S. Salvador.
12th April, 1906...	J. P. Santos & Co., Ltd.	10 19 17	3 rep. pints Brandy ...	S.S. P.der N'landen
8th May, 1906...	Do. ...	J.P.S. & Co.	1 rep. quart Whisky ...	S.S. Cr. of Navarre
15th Jan., 1906...	Thom & Cameron, Ltd.	T&C	2 rep. quarts Brandy ...	R.M.S. Esk.
6th Sep., 1906...	Do. ...	D S "	1 rep. pint Brandy ...	S.S. Dee.
30th Oct., 1905...	M. P. Camacho ...	M.C.P.	3 rep. quarts Wine ...	S.S. Serrana.
28th Oct., 1909...	Garnett & Co. ...	G. & Co.	2 rep. qtr. pts. Whisky	R.M.S. Berbice.
14th Feb., 1902...	Wieting & Richter ...	I	4 rep. quarts Whisky...	S.S. Jessmore.
31st Oct., 1905...	Birch & Co. ...	H	2 rep. quarts Whisky ...	S.S. Cr. of Granada
2nd April, 1900...	Order ...	N/M.	1 rep. quart Brandy ...	S.S. Benedick.
30th Oct., 1905...	Smith Bros. & Co., Ltd.	LR	2 rep. qts. Champagne.	S S. Serrana.
21st Mch., 1906...	Do. ...	"	3 rep. quarts Whis y ...	S.S. Torgorm.
30th Sep., 1907...	Do. ...	"	1 flask Gin ...	S.S. P. Willem I.
16th Jan., 1906...	Booker Bros., McConnell & Co., Ltd.	B.B.	2 rep. quarts Whisky ...	S.S. Frednes.
9th April, 1902...	Do. ...	"	1 rep. quart C. Brandy	S.S. Ardlo.
1st Mch., 1905...	W. Dunn ...	Add.	1 rep. quart Bay Rum...	S.S. Parima.
25th Jan., 1910...	J. F. Webber ...	Add. 3	1 case Clocks ...	S.S. Coppename.
27th Sep., 1909...	L. Seymour ...	A H W 1440	1 case Merchandise ...	S.S. P. Willem IV.
27th Sep., 1909...	Do. ...	Do. 4401	1 case Merchandise ...	Do.
19th Aug., 1909...	Thom & Cameron ...	D.M.C. 500	1 case Merchandise ...	S.S. P. Willem I.
29th Dec., 1909...	Do. ...	DT& Co 52443	1 bale W. Paper ...	S.S. Kurdistan.

Custom House, Georgetown,
6th March, 1911.

J. M. REID,
Comptroller of Customs.

Digitized by Google

INTENDED SALE OF GOODS FOR WAREHOUSE RENT.

NOTICE is hereby given, in terms of sub-sections 1 and 2 of Section 148 of Ordinance 7 of 1884, that the goods contained in the packages hereinafter described will, on account of Storage Rent due and unpaid, be sold at the Colonial Bonded Warehouse, Georgetown, at 12 o'clock, noon, on Friday, the 21st day of April, 1911.

Date of Warehousing.	Consignees' Names.	Marks on Packages.	Description of Goods.	Names of Importing Vessels.
22nd April, 1910...	The New Colonial Co...	BB F BB	Balc. case Pictures, etc.	S.S. Coppename.
20th July, 1910...	O'Conner ...	Add.	1 parcel Merchandise ...	S.S. Parima.
20th Jan., 1910...	Insp. General of Police	Add.	1 bag Clothes ...	S.S. Puruni.
9th Feb., 1910...	Do. ...	Add.	1 canister Clothing ...	Do.

Custom House, Georgetown,
6th March, 1911.

J. M. REID,
Comptroller of Customs.

Digitized by Google

LIST showing the number and description of all Strays impounded at the following Pounds in the Colony for the week ending Saturday, April 8, 1911, in accordance with section 14. Ordinance 1 of 1866.

Name of Pound.	When brought to the Pound.		Name of Party Bringing.	Name of Party Sending.	Place from whence Stray was sent.	Description of Animal.	Brand, Marks, Colour, &c., &c.	Remarks.
	Date.	Hour.						
DEMERARA—								
Sparendaam ...	Nil	Nil	Nil	Nil	Nil	Nil	Nil	
Beterverwagting ...	Nil	Nil	Nil	Nil	Nil	Nil	Nil	
Vigilance ...	6.4.1911	6.20 a.m.	Geo. Thomas	Geo. Thomas	Buxton	Cow	M O / 37 right hip.	
Belfield ...	3.4.1911	3.00 p.m.	Muna	Muna	Clonbrook	Ewe Goat	No marks. Brown.	
Do. ...	3.4.1911	3.00 p.m.	Muna	Muna	Clonbrook	Ewe Kid	No marks. Black.	
Mahaica	Nil	Nil	Nil	Nil	Nil	Nil	Nil	
Cane Grove ...	Nil	Nil	Nil	Nil	Nil	Nil	Nil	
Mahaicony ..	Nil	Nil	Nil	Nil	Nil	Nil	Nil	
Vreed-en-Hoop ...	Nil	Nil	Nil	Nil	Nil	Nil	Nil	
La Grange ...	Nil	Nil	Nil	Nil	Nil	Nil	Nil	
Stewartville ...	5.4.1911	5.00 p.m.	F. Bollers	A. Grimes	Stewartville	Ewe Goat	No brand. Spotted.	
Vergenoegen ...	Nil	Nil	Nil	Nil	Nil	Nil	Nil	
ESSEQUEBO—								
Aurora	Nil	Nil	Nil	Nil	Nil	Nil	Nil	
Capoey	Nil	Nil	Nil	Nil	Nil	Nil	Nil	
Suddie	Nil	Nil	Nil	Nil	Nil	Nil	Nil	
Anna Regina ...	Nil	Nil	Nil	Nil	Nil	Nil	Nil	
Sans Souci ...	Nil	Nil	Nil	Nil	Nil	Nil	Nil	
Leguan	Nil	Nil	Nil	Nil	Nil	Nil	Nil	
Bartica	Nil	Nil	Nil	Nil	Nil	Nil	Nil	
BERBICE—								
Weldaad ...	Nil	Nil	Nil	Nil	Nil	Nil	Nil	
Fort Wellington ...	Nil	Nil	Nil	Nil	Nil	Nil	Nil	
Blairmont ...	Nil	Nil	Nil	Nil	Nil	Nil	Nil	
Schepmoed ...	Nil	Nil	Nil	Nil	Nil	Nil	Nil	
Stanleytown ...	Nil	Nil	Nil	Nil	Nil	Nil	Nil	
Reliance	Nil	Nil	Nil	Nil	Nil	Nil	Nil	
Albion	3.4.1911	6.40 a.m.	J. Williams, C. Plassy	R. B. Butts	Albion Public Road	Mare Donkey	No brand. Brown.	
Do. ...	3.4.1911	6.40 a.m.	J. Williams, C. Plassy	R. B. Butts	Albion Public Road	Mare Donkey	Brand right hip, not legible. Cream.	
Do. ...	3.4.1911	11.55 a.m.	E. Bowman	E. Bowman	Rose Hall Village	Stallion Donkey	R 2, left hip. Brown.	
Do. ...	4.4.1911	6.00 a.m.	J. Williams, C. Plassy	R. B. Butts	Nigg Public Road	Heifer	19 / D right hip. Brown.	
Do. ...	4.4.1911	6.00 a.m.	J. Williams, C. Plassy	R. B. Butts	Nigg Public Road	Mare Donkey	Brand right hip, not legible. Brown.	
Do. ...	8.4.1911	6.50 a.m.	F. Bowman	F. Bowman	Rose Hall Village	Heifer	37 / G right hip. Brown.	
Whim ...	Nil	Nil	Nil	Nil	Nil	Nil	Nil	
Tarlogie ...	8.4.1911	3.5 p.m.	Seerathan	Chingee Singh	Bush Lot	Heifer	F M / 66 right hip. Cream.	
Do. ...	8.4.1911	3.5 p.m.	Seerathan	Chingee Singh	Bush Lot	Cow	D X M, right hip, F M / 66 right leg. Cream.	
Do. ...	8.4.1911	3.5 p.m.	Seerathan	Chingee Singh	Bush Lot	Steer	F M / 56 right hip. Cream.	
No. 51 ...	Nil	Nil	Nil	Nil	Nil	Nil	Nil	
No. 63 ...	8.4.1911	1.20 p.m.	Manny	Bissusar	No. 63 Village	Heifer	Not Legible. Brown.	
Eliza & Mary ...	Nil	Nil	Nil	Nil	Nil	Nil	Nil	

Digitized by Google

BRITISH GUIANA.

DEPARTMENT OF LANDS AND MINES,

31st March, 1911.

RETURN of Grants, Licences, etc., issued during the month of February 1911.

FRANK FOWLER,
Commissioner of Lands and Mines.

No.	Name.	Locality.	Area.	Date.
		GRANTS.		
		DEMERARA.		
4,988	Ramnath, M.B.R., No. 983 of 1882.	Right bank, Mahaicony creek, commencing at the south eastern extremity of Grant No. 3,293, by Charna.	5	20.2.11.
		ESSEQUIBO.		
4,989	V. M. D'Oliveira ...	Right bank, Barima river, commencing at a paal about 130 roods above the Anaida creek.	50	20 2.11.
4,990	Ramsawack, C. B. R., No. 105.	Right bank, Barima river, commencing at a paal about 30 roods below the Hanacoholnana creek.	50	,,
4,991	Alice Weekes ...	Left bank, Barima river, being the front portion of lot No. 19.	50	,,
4,992	Kate Wylie ...	Right bank, Mazaruni river, commencing at a paal about 275 roods above Teperu creek.	25	,,
4,993	Angus Wylie ...	Right bank, Mazaruni river, commencing at a paal 250 roods above the Teperu creek.	25	,,
4,994	Amra, M., No. 251, ex "Plassey," 1878.	Eastern side of Great Troolie Island, commencing at a paal about 276 roods below the mouth of Lime creek.	25	,,
4,995	Garabaldi Grant ...	Western side of Fort Island, Essequibo river, commencing at a paal about 5 roods above the mouth of Marakari creek.	10	,,
4,996	Jhari Rai, M., 63,004, ex "Ganges," 1894.	Right bank, Koriabo creek, left bank, Aruka river, commencing at a paal on the south-western corner of Homestead No. 4,050.	5	,,
4,997	Nathaniel Roberts ...	Left bank, Barima river, commencing at a paal on the south-western corner of Homestead No. 3,314.	5	,,
4,998	M. H. Eytle ...	Eastern side of Fort Island, Essequibo river, commencing at a paal about 215 roods from the southern edge of Richard's path.	·333	,,
5,003	James Murray ...	Left bank, Essequibo river, situate to the north of lot 9 and including lot 10. (In lieu of Homestead No. 2,422.)	101.19 sq. roods.	,,
5,004	Jno. F. Munwroth ...	Left bank, Essequibo river, lot No. 4, Village of Agatash (In lieu of Homestead No. 2,315.)	56 sq. roods.	,,
		HOMESTEADS.		
		DEMERARA.		
4,999	Lewis Edwards ...	Right bank, Demerara river, commencing at a paal 17.4 roods below Deriri creek.	5	20.2.11.
		ESSEQUIBO.		
5,000	Abraham Lewis ...	Left bank, Barima river, commencing at a paal at the foot of the Eclipse Falls.	5	20.2.11.
5,001	J. Van de Cruse ...	Right bank, Potaro river, at Potaro-Konawaruk road, commencing at a paal about 31 roods above the 7½ mile paal.	5	,,
5,002	Mary John ...	Left bank, Essequibo river, commencing at a paal about 112 roods below the mouth of Akrakabra creek.	1	,,

Digitized by Google

WOOD-CUTTING LICENCES.

DEMERARA.

No.	Name.	Locality.	Area. Acs.	Term. Years.	Date.
A 375	Jose de Freitas	Both banks, Kuruabaru creek, right bank, Demerara river, about two miles from the confluence of the Ite creek.	384	1 year from 14. 2.11.	14. 2.11.
A 372	A. C. Mendes	Right bank, Waratilla creek, right bank, Kamuni creek, left bank, Demerara river.	550	1 year from 1. 4.10.	9. 2.11.
A 377	G. C. Evertz	Between the Kunenama and Mabiri creeks, left bank, Waratilla creek, Kamuni creek, Demerara river.	662	,,	17. 2.11.
A 378	H. Fiedtkow	Right bank, Kaidokory creek, right bank, Demerara river.	86	1 year from 22. 2.11.	22. 2.11.
A 379	A. Fiedtkow	Right bank, Harakwa creek, right bank, Demerara river.	150	1 year from 27. 2.11.	27. 2.11.
A 380	A. da Silva	Left bank, Demerara river, commencing at a paal 5 roods from a paal H.I.P., marking the back boundary of "La Resource."	95	,,	,,
A 381	A. A. L. Knoop	Right bank, Siberuni creek, left bank, Demerara river.	600	,,	,,

ESSEQUIBO.

No.	Name.	Locality.	Area. Acs.	Term. Years.	Date.
A 376	E. A. Matthews as sole Executrix of J. I. Matthews (decd.)	Left bank, Wiapi creek, left bank. Cuyuni river, commencing at a paal about 3 miles from the mouth of the creek.	273	1 year from 24. 6.10.	14. 2.11.

BERBICE.

No.	Name.	Locality.	Area. Acs.	Term. Years.	Date.
A 373	Jas. S. Phillips	Left bank, Courantyne river, commencing at the north-west corner of Z. Martin's Grant.	112	3 years from 1. 2. 11.	9. 2.11.
A 374	The Berbice Steam Saw Mill & Foundry Co., Ltd.	Left bank, Berbice river, commencing at a point on the Berbice river, about 100 roods above Hourakabra creek, and extending to the Eleroabo creek.	830	1 year from 11. 5.08.	14. 2.11.

BALATA LICENCES.

DEMERARA.

No.	Name.	Locality.	Term Years.	Date.
A 1504	C. P. Gaskin	Left bank, Mahaica creek, between the Maduni and Madewinni creeks.	15 years from 7. 1.11.	6. 2.11.
A 1505	T. K. Merriman	Left bank, Mahaica creek, between the Lama and Maduni creeks.	3 years from 6. 2. 11.	,,
A 1506	Ed. Maurer	Left bank, Captain creek, left bank, Mahaicony creek, from upper boundary of Licence A 501 to 4 miles up.	15 years from 12. 9.10.	,,
A 1507	do.	Left bank, Captain creek, left bank, Mahaicony creek, from 4 to 8 miles up.	,,	,,
A 1508	do.	Left bank, Captain creek, left bank, Mahaicony creek, from 8 miles up the source of Captain creek.	,,	,,
A 1561	H. L. Rongeiron	Right bank, Demerara river, from Licence No. A 1,245 to 4 miles above.	15 years from 5. 9.10.	27. 2.11.
A 1562	do.	Right bank, Demerara river, from Itaribaru to Hendebaru creek.	,,	,,
A 1563	do.	Right bank, Demerara river, from Kumeauparu creek to Itaribaru creek, 4 to 8 miles above Licence No. A 1,245.	,,	,,
A 1564	Ed. Maurer	Right bank, Captain creek, from Alikename creek to the source of Captain creek.	,,	,,
A 1565	do.	Right bank, Captain creek, from Wobrebia to Alikename creeks.	,,	,,
A 1566	do.	Right bank, Mahaicony creek, between Captain François and Wobrebia creeks.	,,	,,

ESSEQUIBO.

No.	Name.	Locality.	Term Years.	Date.
A 1509	Joshua Ramphul	Left bank, Cuyuni river, from upper end of Kamaria road and Ecrebisi river.	15 years from 5. 1.11.	6. 2.11.
A 1510	do.	Left bank, Cuyuni river, from Mariwa Falls, to Ecrebisi river.	,,	,,
A 1511	Ed. Maurer	Right bank, Puruni river, from Kamawarie to 4 miles west.	15 years from 14. 2.11.	14. 2.11.
A 1512	do.	Right bank, Puruni river, from 4 to 8 miles west of Kamawarie creek.	,,	,,

Digitized by Google

BALATA LICENCES.—(Continued.)

ESSEQUIBO.—(Continued.)

No.	Name.	Locality.	Term Yrs.	Date.
A 1513	Ed. Maurer	Right bank, Puruni river, from 8 miles above Kamawarie creek to 12 miles upwards.	15 years from 14.2.11.	14.2.11.
A 1514	do.	Right bank, Puruni river, from Kuraparu creek to Ombarra creek.	,,	,,
A 1515	do.	Right bank, Puruni river, from Ombarra creek to Paiyaka creek.	,,	,,
A 1516	do.	Right bank, Puruni river, from Paiyaka cataract to 4 miles above.	,,	,,
A 1517	do.	Right bank, Puruni river, from 4 to 8 miles above Paiyaka cataract.	,,	,,
A 1518	do.	Right bank, Puruni river, from 8 to 12 miles above Paiyaka cataract.	,,	,,
A 1519	do.	Right bank, Puruni river, from 12 to 16 miles above Paiyaka cataract.	,,	,,
A 1520	do.	Right bank, Puruni river, from 16 to 20 mile above Paiyaka cataract.	,,	,,
A 1521	do.	Right bank, Puruni river, from 20 to 24 miles above Paiyaka cataract.	,,	,,
A 1522	do.	Right bank, Puruni river, from 24 to 28 miles above Paiyaka cataract.	,,	,,
A 1523	do.	Right bank, Puruni river, from 28 miles above Paiyaka cataract to the source of the Puruni river.	,,	,,
A 1524	W. W. Brassington	Right bank, Mazaruni river, from Kataparo river to 4 miles above.	15 years from 27.2.11.	27.2.11.
A 1525	do.	Right bank, Mazaruni river, from 4 to 8 miles above Kataparo river.	,,	,,
A 1526	do.	Right bank, Mazaruni river, from 8 miles above Kataparo river, to the eastern boundary of Licence No. A 1,497.	,,	,,
A 1528	Consolidated Rubber & Balata Estates, Ltd.	Left bank, Konawaruk river, between Two Mouth and Minnehaha creeks.	15 years from 10.1.11.	,,
A 1529	do.	Left bank, Cuyuni river, between Kopang river, and the north-eastern boundaries of Licences Nos. A 1334, A 1333 and A 1337.	,,	,,
A 1530	do.	Right bank, Cuyuni river, from Kumaka creek to Takarri rapid.	15 years from 25.10.11	,,
A 1531	do.	Right bank, Cuyuni river, from Takarri rapid to the mouth of Aremu creek,	15 years from 26.10.10.	,,
A 1532	do.	Right bank, Cuyuni river, from Oko creek to Kumaka creek.	,,	,,
A 1533	C. G. Parnell	Right bank, Mazaruni river, from Nembaru river to 4 miles above.	15 years from 27.2.11.	,,
A 1534	do.	Right bank, Mazaruni river, 4 miles above Nembaru river to Aroyawang rapids.	,,	,,
A 1535	do.	Right bank, Mazaruni river, from Nembaru river to 4 miles down.	,,	,,
A 1536	do.	Right bank, Mazaruni river, from 4 miles below Nembaru river to Ayancike river.	,,	,,
A 1537	do.	Right bank, Mazaruni river, from 6 to 12 miles above Kukui river.	,,	,,
A 1538	do.	Right bank, Mazaruni river, from 12 to 16 miles above the mouth of the Kukui river.	,,	,,
A 1539	do.	Right bank, Mazaruni river, from 15 to 20 miles above the Kukui river.	,,	,,
A 1540	do.	Right bank, Mazaruni river, from 20 to 24 miles above the Kukui river.	,,	,,
A 1541	do.	Right bank, Mazaruni river, from 24 to 28 miles above the Kukui river.	,,	'
A 1542	do.	Right bank, Mazaruni river, from a point 2 miles above the Kukui river to a point 6 miles above its mouth.	,,	,,
A 1543	do.	Right bank, Mazaruni river, from Aroyawang rapid to a point 2 miles below the mouth of the Kukui river.	,,	,,
A 1544	do.	Left bank, Mazaruni river, from Ayancike river, to 4 miles below.	,,	,,
A 1545	do.	Right bank, Mazaruni river, from 12 to 16 miles below the Nembaru river.	,,	,,
A 1546	do.	Right bank, Mazaruni river, from 16 to 20 miles below the Nembaru river.	,,	,,
A 1547	do.	Right bank, Mazaruni river, from a point 20 miles below the Nembaru river, to 3 miles below Piamah Falls.	,,	,,
A 1548	do.	Right bank, Mazaruni river, from a point 2 miles below the Piamah Falls to 6 miles below.	,,	'
A 1549	do.	Right bank, Mazaruni river, from 6 miles below Piamah Falls to the mouth of the Meamu river.	,,	'
A 1550	do.	Right bank, Mazaruni river, 28 miles above the mouth of the Kukui river.	,,	,,

Digitized by Google

No.	Name.	Locality.	Term.	Date.
	BALATA LICENCES.—(Continued.)			
	ESSEQUIBO.—(Continued.)			
A 1551	Alfred Winter ...	Right bank, Mazaruni rlver, 22 to 34 miles east of the mouth of the Nembaru river.	15 years from 27. 2. 11.	27.2.11.
A 1552	do. ...	Left bank, Mazaruni river, 34 miles east of the mouth of the Nembaru river, and extending east 4 miles.	,,	,,
A 1554	do. ..	Right bank, Mazaruni river, 22 to 26 miles east of the mouth of the Nembaru river.	,,	,,
A 1555	do. ...	Right bank, Mazaruni river, 26 to 30 miles east of the mouth of the Nembaru river.	,,	,,
A 1553	do. ...	Left bank, Mazaruni river, 30 miles east of the mouth of the Nembaru river, and extending 4 miles east.	,,	,,
A 1556	do. ...	Right bank, Mazaruni river, 30 to 34 miles east of the mouth of the Nembaru river.	,,	,,
A 1557	Consolidated Rubber and Balata Estates Ltd.	Left bank, Essequibo river, from Waraputa cataract to the mouth of the Konawaruk river.	15 years from 5. 9.10.	,,
A 1558	do. ...	Right bank, Konawaruk river, from Two Mouth creek to 4 miles down.	,,	,,
A 1559	do. ...	Left bank, Essequibo river, 4 miles below Hiawa Falls, to Waraputa cataract.	,,	,,
A 1560	do. ...	Left bank, Essequibo river, from Hiawa Falls to 4 miles below.	,,	,,
	BERBICE.			
A 1527	Joshua Ramphul ...	Right bank, Canje creek, from Marinero creek, to 4 miles below.	15 years from 27. 2.11	27. 2.11.
A 1567	do. ...	Left bank, Ikuruwa creek, 8 to 12 miles above the northern extremity of the Ikuruwa Lake.	28. 2.11.	28. 2.11.
A 1568	do. ...	Left bank, Ikuruwa creek, Canje creek, from the northern extremity of the Lake to 4 miles above.	,,	,,
A 1569	do. ...	Right bank, Canje creek, left bank, Ikuruwa creek, from 4 to 8 miles above the northern extremity of the Ikuruwa Lake.	,,	,,

No.	Name.	Locality.	Area. Acs.	Date of Issue.	Date of Expiry.
	PERMISSIONS UNDER CLAUSE 65.				
	ESSEQUIBO.				
997	James E. Low ...	Right bank, Barama river, immediately below the portage around Towakaima Falls, for business purposes.	1	4.2.11.	31.3.12.
998	J. W. London ...	Right bank, Wenamu river, Cuyuni river, at Arawai Landing, for a magazine for storing goods.	½	13.2.11.	,,
999	J. C. Humphrey ...	Right bank, Wenamu river, Cuyuni river, at Kwipa Landing, next to Permission held by M. Vieira, for business purposes.	½	,,	,,

TRANSFERS.

LICENCE OF OCCUPANCY.

BERBICE.

No.	Name.	Locality.	Area.	Date of Transfer.
2,341	Dablu, M.C.B., to and in favour of Sookun, M., *alias* Robert Chandun.	In rear of Plantation Bloomfield.	4·36	21. 2.11.

WOODCUTTING LICENCE.

DEMERARA.

A 342	Wm. Rutherford to and in favour of J. T. Hubbard.	Right bank, Haurarunie creek, right bank Demerara river.	4·80	13. 2.11.

Digitized by Google

No.	NAME.	LOCALITY.	TERM.	DATE.

TRANSFERS.

BALATA LICENCES

ESSEQUIBO.

A 1289	J. Bourke, to and in favour of Essequibo Rubber and Tobacco Estates, Limited.	Right bank, Essequibo river, from 16 to 20 miles above King William IV Falls.	...	21.2.11.
A 1290	do.	... Right bank, Essequibo river, from 20 to 24 miles above King William IV Falls.	..	,,
A 1291	do.	...Right bank, Essequibo river, from 24 to 28 miles above King William IV Falls.	...	,,
A 1292	do.	.. Right bank, Essequibo river, from 28 to 32 miles above King William IV Falls.	...	,,
A 1293	do.	...Right bank, Essequibo river, from 32 to 36 miles above King William IV Falls.	...	,,
A 1294	do.	...Right bank, Essequibo river, from 36 to 40 miles above King William IV Falls.	...	,,
A 1295	do.	...Right bank, Essequibo river, from 40 to 44 miles above King William IV Falls.	...	21.2.11.
A 1296	do.	...Right bank, Essequibo river, from 44 to 48 miles above King William IV Falls.	...	,,
A 1297	do.	...Right bank, Essequibo river, from 48 to 52 miles above King William IV Falls.	...	,,
A 1298	do.	...Right bank, Essequibo river, from 52 to 56 miles above King William IV Falls.	...	,,
A 1299	do.	...Right bank, Essequibo river, from 56 to 60 miles above King William IV Falls.	..	,,
A 1300	do.	...Right bank, Essequibo river, from 60 to 64 miles above King William IV Falls.	...	,,
A 1301	do.	...Right bank, Essequibo river, from 64 to 68 miles above King William IV Falls.	...	,,
A 1302	do.	...Right bank, Essequibo river, from 68 to 72 miles above King William IV Falls.	...	,,
A 1303	do.	.. Right bank, Essequibo river, from 72 to 76 miles above King William IV Falls.	...	,,
A 1304	do.	...Right bank, Essequibo river, from 76 to 80 miles above King William IV Falls.	...	,,
A 1305	do.	...Right bank, Essequibo river, from 80 to 84 miles above King William IV Falls.	...	,,
A 1306	do.	.. Right bank, Essequibo river, from 84 to 88 miles above King William IV Falls.	...	,,
A 1307	do.	... Right bank, Essequibo river, from 88 to 92 miles above King William IV Falls.	..	,,
A 1308	do.	... Right bank, Essequibo river, from 92 miles above King William IV Falls to a point opposite the Kassikityu river.	...	,,
A 1275		...Right bank, Essequibo river, from Kamahuni creek to Ampa Point.	....	
A 1276		.. Right bank, Essequibo river, from Ampa Point up to a line 4 miles below Foul Mouth Creek.	...	
A 1277		...Right bank, Essequibo river, from Foul Mouth Creek to a point 4 miles below.	...	

DEMERARA.

A 1262	J. Bourke, to and in favour of the Bartica Syndicate.	Left bank, Demerara river, from Tenaboe creek to 1 mile above Nerva creek.	...	21.2.11.
A 1269	do.	...Right bank, Demerara river, from Madewini creek to a point opposite Hiberu creek.	...	,,
A 1263	do.	...Left bank, Demerara river, from 1 mile above Nerva creek to ½ mile below Aroabaia creek.	...	,,
A 1264	do.	...Left bank, Demerara river, from ½ mile below Aroabaia creek to Arimabu creek.	...	,,
A 1265	do.	...Right bank, Demerara river, from Waramalli creek to ½ mile above Loo creek.	...	,,
A 1266	do.	..Right bank, Demerara river, from ½ mile above Loo creek to 1 mile above Kairuni creek.	...	,,
A 1267	do.	...Right bank, Demerara river, from 1 mile above Kairuni creek to Kamaru creek.	...	,,
A 1270	do.	...Right bank, Demerara river, from opposite Hiberu creek to opposite Good Hope creek.	...	,,
A 1271	do.	.. Right bank, Demerara river, from opposite Good Hope creek, to 4 miles up.	...	,,
A 1272	do.	...Right bank, Demerara river, from 4 miles above, opposite Good Hope creek to Waratilla creek.	...	,,

Digitized by Google

CANCELLATIONS.

No.	Name.	Locality.	Area.	Date of Cancellation.
		DEMERARA.		
Grant 3846	Munbudh	... Lot 38 Plantation Hermansteyn.	5	16.2.11.
,, 3911	Ramjeeawan	... ,, 36 ,, ,,	5	,,
,, 4036	Jossodeah	... ,, 37 ,, ,,	4·7	,,
,, 3912	Koonj Beharry	... ,, 35 ,, ,,	5	,,
,, 3604	Wong Fook	... ,, 21 ,, ,,	5	,,
,, 3602	J. Williams	... ,, 17 & 18 ,, ,,	10	,,
		ESSEQUIBO.		
Grant 4490	N. C. Modeste	... Right bonk, Essequibo river,	5	16. 2.11.
,, 3826	Azeemola Khan	... do.	25	,,
,, 3380	T. Squires	... do.	5	,,
,, 3436	N. C. Modeste	... do,	5	,,
,, 1941	J. J. Monier	... John Island, Mazaruni river.	2·43	,,
,, 3342	Nuthoobeg	... Left bank, Aruka river.	5	15. 8.10.
,, 3344	E. Charles	... do.	5	,,
,, 4339	W, T. Belgrave	... Right bank, Maburma river.	5	,,
,, 3315	Chinna Sami	... Left bank, Barima river.	5	28.10.10.
,, 3638	Changoor	... do.	25	12. 7.10.
,, 3625	Schroeder	... do.	5	,,
,, 4469	R. C. I. Chan	... Left bank, Barima river.	5	12.7.10.
,, 4372	G. Dinklage	... do. do.	5	,,
,, 4371	H. A. Winter	... do. do.	5	,,
,, 4369	J. A Ferreira	... do. do.	5	,,
,, 4466	G. D'Andrade	... do. do.	5	,,
,, 4368	A. Rodrigues	... do. do.	5	,,
,, 4367	J. J. Gomes	... do. do.	5	,,
,, 4365	E. Figueira	... do. do.	5	,,
,, 4066	W. Davis	... do. do.	5	,,

GEORGETOWN, DEMERARA.—Printed and Published every *Wednesday and Saturday* and on such Extraordinary Days as may be directed by His Excellency the Governor, by "The Argosy" Company, Limited, at their Office, Lot 35, Water Street, Robb's Town. Subscription—Four Dollars per annum; Single Copies, 4 Cents each.—Saturday, 15th April, 1911.

Digitized by Google

Digitized by Google

Vol. XXXIII. No. 32.

1,081

The Official Gazette
OF BRITISH GUIANA.

Published by Authority of His Excellency the Governor.

GEORGETOWN, WEDNESDAY, APRIL 19TH, 1911.

I assent.
F. M. HODGSON,
Governor.

BRITISH GUIANA.

[COURT OF POLICY.]

ORDINANCE NO. 5 OF 1911.

AN ORDINANCE to amend the Immigration Ordinance, 1891. A.D. 1911.

[19th April, 1911.]

BE it enacted by the Governor of British Guiana with the advice and consent of the Court of Policy thereof, as follows :—

Immigrant may make declaration that he wishes Immigration Ordinance not to apply to him. First Schedule.

1. Notwithstanding anything contained in the Immigration Ordinance, 1891, any immigrant born in this Colony may make a declaration in writing, signed by him in the presence of the Immigration Agent General, or any Immigration Agent, to the effect that he desires that the provisions of the said Ordinance shall no longer apply to him. Such declaration may be in the form in the First Schedule hereto : Provided that the person who makes such declaration shall be not under twenty-one years of age and is able to read and write.

Digitized by Google

Certificate of exemption from Immigration Ordinance to be given. Second Schedule.

2.—On the production of such declaration to the Immigration Agent General, the person making the same shall be entitled to receive a certificate under the hand of the Immigration Agent General in the form in the Second Schedule hereto, and thereupon the Immigration Ordinance, 1891, shall cease to apply to such person and all his rights, duties and liabilities under the said Ordinance shall cease and determine, and he shall no longer be deemed to be an immigrant within the meaning of the said Ordinance.

Personal application for certificate not necessary.

3. It shall not be necessary for the applicant for a certificate under the last preceding section to apply in person to the Immigration Agent General, but it shall be sufficient if the application is made in writing and sent with the declaration by post or by any other person to the Immigration Agent General.

Effect of certificate as to marriages and divorce.

4. Part X of the Immigration Ordinance, 1891, shall not apply to any person who has received a certificate under this Ordinance, and from and after the date of such certificate he shall not be deemed to be an immigrant within the meaning of the said part X: Provided that any marriage registered or contracted, or divorce pronounced, or any other matter or thing lawfully done under the said Part X before the date of the said certificate shall be valid and effectual for all purposes whatsoever.

Immigration Ordinance not to apply to Chinese.

5. Notwithstanding anything contained in the Immigration Ordinance, 1891, the said Ordinance shall not apply to any native of China or the descendant of any native of China.

Interpretation.

6. In this Ordinance unless the context otherwise requires, the words "Immigrant" and "Indenture" have the same meanings as in the Immigration Ordinance, 1891.

Short title.

7. This Ordinance may be cited as the Immigration (Exemption) Ordinance, 1911.

Digitized by Google

THE FIRST SCHEDULE.

Section ..

FORM OF DECLARATION.

The Immigration (Exemption) Ordinance, 1911.

I now residing at
an Immigrant born in this colony hereby declare :

1. That I desire that the Immigration Ordinance, 1891, shall no longer apply to me and that I shall not be deemed to be an "immigrant" within the meaning of the said Ordinance for any purpose whatsoever.

2. That I hereby give up and for ever renounce all the rights and privileges that I may have under the said Ordinance, including the right to a return passage to India, and desire to be free from all the liabilities under the said Ordinance.

3. That I [*or* my father *or* mother] arrived in this Colony in the Ship on the day of and was indentured to

Particulars of Declarant.

Full Name.
Father's Name.
Mother's Name.
Date of Birth.
Place of Birth.
Height.
Colour.
Bodily Marks.
Thumb Print.

Signature of Declarant.

Signed and declared by the said
before me this day of
19 .

Immigration Agent.

Digitized by Google

Section 2.

THE SECOND SCHEDULE.

FORM OF CERTIFICATE.

The Immigration (Exemption) Ordinance, 1911.

This is to certify that of , particulars of whose identity are annexed hereto, is not an Immigrant within the meaning of the Immigration Ordinance, 1891, and that the provisions of the said Ordinance do not apply to him.

Dated this day of 19 .

Immigration Agent General.

Particulars.

Full Name.
Father's Name.
Mother's Name.
Date of Birth.
Place of Birth.
Height.
Colour.
Bodily Marks.
Thumb Print.

Digitized by Google

Government Notice.

GOVERNMENT SECRETARY'S OFFICE,
Georgetown, Demerara,
18th April, 1911.

203.

HIS Excellency the Governor directs the publication, for general information, of the following despatch from the Secretary of State for the Colonies transmitting fresh Letters Patent passed under the Great Seal of the United Kingdom, constituting the Office of Governor and Commander-in-Chief of the Colony of British Guiana.

By Command,

CHARLES T. COX,
Government Secretary.

DOWNING STREET,
6th March, 1911.

SIR,

I have the honour to transmit to you fresh Letters Patent which have been passed under the Great Seal of the United Kingdom constituting the office of Governor and Commander-in-Chief of the Colony of British Guiana, together with the Royal Instructions accompanying them.

2. These Letters have been issued in order to supply the omission, in the Letters Patent now in force of specific provision in regard to the reservation of Bills by the Governor for the signification of His Majesty's pleasure and the manner in which Bills so reserved are to be brought into operation; and two new clauses (VI and VII) have been introduced for the purpose.

3. As the Letters Patent and Royal Instructions of the 12th of September, 1877, had already been amended on several occasions, it appeared advisable to issue fresh Instruments consolidating such of the provisions of the existing Instruments as are now in force, and at the same time to introduce such minor changes as are necessary to bring the Instruments generally into accord with the corresponding Instruments of more recent date relating to other Colonies.

4. I shall be glad to be informed in due course on what date the Letters Patent are proclaimed.

I have the honour to be,
Sir,
Your most obedient, humble Servant,
(Sgd.) L. HARCOURT.

Governor Sir F. M. HODGSON, K.C.M.G.,
&c., &c., &c.

Digitized by Google

Proclamation.

BRITISH GUIANA.

By His Excellency Sir FREDERIC MITCHELL HODGSON, Knight Commander of the Most Distinguished Order of Saint Michael and Saint George, Governor and Commander-in-Chief in and over the Colony of British Guiana, Vice-Admiral of the same,

&c., &c., &c.

L.S.

F. M. HODGSON,
Governor.

WHEREAS I have received through His Majesty's Principal Secretary of State for the Colonies Letters Patent passed under the Great Seal of the United Kingdom, constituting the Office of Governor and Commander-in-Chief of the Colony of British Guiana:

I DO, THEREFORE, hereby publish and proclaim the same for general information :—

BRITISH GUIANA.

LETTERS PATENT passed under the Great Seal of the United Kingdom, constituting the Office of Governor and Commander-in-Chief of the Colony of British Guiana.

Letters Patent Dated 25th January, 1911.

George the Fifth by the Grace of God of the United Kingdom of Great Britain and Ireland and of the British Dominions beyond the Seas King, Defender of the Faith, Emperor of India: To all to whom these Presents shall come, Greeting.

Recites Letters Patent of 12th September, 1877, 5th March, 1891, and 29th November, 1902.

WHEREAS by certain Letters Patent under the Great Seal of Our United Kingdom of Great Britain and Ireland, bearing date at Westminster, the Twelfth day of September, 1877, Her late Majesty Queen Victoria did constitute the Office of Governor and Commander-in-Chief in and over Our Colony of British Guiana, and did provide for the Government thereof:

And whereas by further Letters Patent under the Great Seal of Our United Kingdom of Great Britain and Ireland, bearing date at Westminster the Fifth day of March, 1891, and the Twenty-ninth day of November, 1902, respectively, further provision was made for the administration of the Government of Our said Colony:

And whereas we are minded to make other provision in lieu thereof:

Revokes Letters Patent of 12th September, 1877, 5th March, 1891, and 29th November, 1902.

Now, therefore, We do hereby revoke the above-recited Letters Patent of the Twelfth day of September, 1877, the Fifth day of March, 1891, and the Twenty-ninth day of November, 1902, but without prejudice to anything lawfully done there-

Digitized by Google

under, and in lieu thereof We do ordain and declare Our Will and Pleasure as follows :—

Office of Governor constituted.

I. There shall be a Governor and Commander-in-Chief (herein-after called the Governor) in and over Our Colony of British Guiana (here-inafter called the Colony), and appointments to the said Office shall be by Commission under our Our Sign Manual and Signet.

Publication of Governor's Commission.

II. Every person appointed to fill the Office of Governor shall with all due solemnity, before entering on any of the duties of his Office, cause the Commission appointing him to be Governor to be read and published in the presence of the Chief Justice for the time being, or other Judge of the Supreme Court of the Colony, and of such Members of the Court of Policy as are able to attend, which being done, he shall then and there take the Oath of Allegiance in the form provided by an Act passed in the Session holden in the Thirty-first and Thirty-second years of the reign of Her late Majesty Queen Victoria, intituled "An Act to amend the law relating to Promissory Oaths"; and likewise the usual Oath for the due execution of the Office of Governor and for the due and impartial administration of justice; which Oaths the said Chief Justice for the time being of the Colony, or, in his absence, or in the event of his being otherwise incapacitated, the senior Judge then present of the Supreme Court of the Colony shall and he is hereby required to tender and administer unto him.

Oaths to be taken by Governor.

Imperial Act 31 & 32 Vict., cap. 72.

Governor's powers and authorities.

III. We do hereby authorise and command the Governor to do and execute in due manner all things that shall belong to his said Office, according to the tenour of these Our Letters Patent and of such Commission as may be issued to him under the Royal Sign Manual and Signet, and according to such Instructions as may from time to time be given to him, under Our Sign Manual and Signet, or by Our Order in Our Privy Council, or by Us through one of Our Principal Secretaries of State, and to such laws as are, or shall hereafter be, in force in the Colony.

Executive Council. Constitution.

IV. For the purpose of advising the Governor, there shall be in and for the Colony an Executive Council which shall be constituted in such manner and consist of such persons as may be directed by any Instructions under Our Sign Manual and Signet, and all such persons shall hold their places in the said Executive Council during Our pleasure.

Laws to be enacted by Governor and Court of Policy.

V. The Governor, with the advice and consent of the Court of Policy of the Colony, may make laws for the peace, order, and good government of the Colony, subject to such rules and regulations as may from time to time be prescribed by Instructions under the Royal Sign Manual and Signet:

Digitized by Google

Confirmation. Disallowance, &c.

Provided, nevertheless, and We do hereby reserve to Ourselves, Our heirs and successors, Our and their undoubted right and authority to confirm, disallow, or with the advice of Our or their Privy Council, to amend any such laws, and to make, enact, and establish, from time to time, with the advice and consent of Parliament, or with the advice of Our or their Privy Council, all such laws as may to Us or them appear necessary for the peace, order, and good government of the Colony, as fully and effectually as if these presents had not been made.

Assent to Bills.

VI. When a Bill passed by the Legislature is presented to the Governor for his assent, he shall, according to his discretion but subject to any Instructions addressed to him under Our Sign Manual and Signet or through one of Our Principal Secretaries of State, declare that he assents thereto, or that he refuses his assent to the same, or that he reserves the same for the signification of Our pleasure.

Reserved Bills.

VII. A Bill reserved for the signification of Our pleasure shall take effect so soon as We shall have given Our assent to the same by Order in Council, or through one of Our Principal Secretaries of State, and the Governor shall have signified such assent by message to the Legislature, or by proclamation: Provided that no such message or proclamation shall be issued after two years from the day on which the Bill was presented to the Governor for his assent.

Public Seal.

VIII. The Governor shall keep and use the Public Seal of the Colony, for sealing all things whatsoever that shall pass the said Seal.

Grants of Land.

IX. The Governor, in Our name and on Our behalf, may make and execute under the Public Seal of the Colony, grants and dispositions of any lands which may be lawfully granted and disposed of by Us within the Colony: Provided that every such grant or disposition be made in conformity

To be made in conformity with the law.

either with some law in force in the Colony, or with some Instructions addressed to the Governor under Our Sign Manual and Signet, or through one of Our Principal Secretaries of State, or with such regulations as are now in force or may be made by the Governor in that behalf and publicly promulgated in the Colony.

Governor empowered to appoint Judges and other Officers.

X. Subject to the provisions of any law of the Colony, the Governor may constitute and appoint all such Judges, Commissioners, Justices of the Peace, and other necessary Officers in the Colony, as may be lawfully constituted and appointed by Us, all of whom, unless otherwise provided by law, shall hold their offices during Our pleasure.

Grant of pardons.

XI. When any crime or offence has been

Digitized by Google

committed within the Colony, or for which the offender may be tried therein, the Governor may, as he shall see occasion, in Our name and on Our behalf grant a pardon to any accomplice in such crime or offence, who shall give such information and evidence as shall lead to the conviction of the principal offender, or of any one of such offenders if more than one: and further, may grant to any offender convicted of any crime or offence in any Court, or before any Judge, Justice, or Magistrate within the Colony, a pardon, either free or subject to lawful conditions, or any remission of the sentence passed on such offender, or any respite of the execution of such sentence for such period as the Governor thinks fit, and may remit any fines, penalties, or forfeitures which may become due and payable unto Us: Provided always that the Governor shall in no case, except where the offence has been of a political nature unaccompanied by any other grave crime, make it a condition of any pardon or remission of sentence that the offender shall be banished from or shall absent himself from the Colony.

Remission of fines.

Proviso. Banishment from the Colony prohibited.

Exception; Political offences.

XII. The Governor may, upon sufficient cause to him appearing, dismiss any public officer not appointed by virtue of a Warrant from Us, whose pensionable emoluments do not exceed 100*l.* a year, provided that in every such case the grounds of intended dismissal are definitely stated in writing, and communicated to the officer in order that he may have full opportunity of exculpating himself, and that the matter is investigated by the Governor with the aid of the head for the time being of the department in which the officer is serving.

Dismissal and suspension of Officer.

The Governor may, upon sufficient cause to him appearing, also suspend from the exercise of his office any person holding any office in the Colony whether appointed by virtue of any Commission or Warrant from Us, or in Our name, or by any other mode of appointment. Such suspension shall continue and have effect only until Our pleasure therein shall be signified to the Governor. If the suspension is confirmed by Us through one of Our Principal Secretaries of State, the Governor shall forthwith cause the officer to be so informed, and thereupon his office shall become vacant. In proceeding to any such suspension, the Governor is strictly to observe the directions in that behalf given to him by any such instructions as aforesaid.

XIII. Whenever the Office of Governor is vacant, or if the Governor becomes incapable or is absent from the Colony, or is from any cause prevented from acting in the duties of his Office, Our Lieutenant-Governor of the Colony, or if

Succession to Government.

Lieutenant-Governor.

Digitized by Google

there be no such officer, or if such officer be absent or unable to act, then such person or persons as We may appoint under Our Sign Manual and Signet, and in case there shall be no person or persons within the Colony so appointed, then the person for the time being lawfully exercising the Office of Government Secretary shall, during Our pleasure, administer the Government of the Colony, first taking the Oaths herein-before directed to be taken by the Governor, and in the manner herein prescribed; which being done, We do hereby authorize, empower, and command Our Lieutenant-Governor, or any other such Administrator as aforesaid, to do and execute, during Our pleasure, all things that belong to the Office of Governor and Commander-in-Chief, according to the tenour of these Our Letters Patent, and according to Our Instructions as aforesaid and the laws of the Colony.

Administrator.

To take Oaths of Office before administering Government.

Powers and authorities.

XIV. In the event of the Governor having occasion to be temporarily absent for a short period from the seat of Government he may, in every such case, by an Instrument under the Public Seal of the Colony, constitute and appoint Our Lieutenant-Governor, or if there be no such Officer, or if such Officer be absent or unable to act, then any other person, to be his Deputy within any part or parts of the Colony, during such temporary absence, and in that capacity to exercise, perform, and execute for and on behalf of the Governor during such absence, but no longer, all such powers and authorities vested in the Governor, as shall in and by such Instrument be specified and limited, but no others. Every such Deputy shall conform to and observe all such Instructions as the Governor shall from time to time address to him for his guidance: Provided, nevertheless, that by the appointment of a Deputy as aforesaid, the power and authority of the Governor shall not be abridged, altered, or in any way affected, otherwise than We may at any time hereafter think proper to direct.

Governor may appoint a Deputy during his temporary absence from seat of Government.

XV. And We do hereby require and command all Officers and Ministers, Civil and Military, and all other the inhabitants of the Colony, to be obedient, aiding, and assisting unto the Governor, and such person or persons as may, from time to time, under the provisions of these Our Letters Patent, administer the Government of the Colony.

Officers and others to obey and assist the Governor.

XVI. In the construction of these Our Letters Patent the term "the Governor" shall, unless inconsistent with the context, include every person for the time being administering the Government of the Colony.

Term "the Governor" explained.

XVII. And We do hereby reserve to Ourselves, Our heirs and successors, full power and authority,

Power reserved to His

Digitized by Google

from time to time, to revoke, alter, or amend these Our Letters Patent as to Us or them shall seem meet.

Majesty to revoke, alter or amend the present Letters Patent.

XVIII. And We do further direct and enjoin that these Our Letters Patent shall be read and proclaimed at such place or places as the Governor shall think fit within the Colony.

Publication of Letters Patent.

In witness whereof We have caused these Our Letters to be made Patent. Witness Ourself at Westminster the Twenty-fifth day of February in the First year of Our Reign.

By Warrant under the King's Sign Manual.

MUIR MACKENZIE.

Given under my Hand and the Public Seal of the Colony, at the Guiana Public Buildings, Georgetown, Demerara, this 18th day of April, 1911, and in the First year of His Majesty's Reign.

GOD SAVE THE KING!

By His Excellency's Command,

CHARLES T. COX,

Government Secretary.

Digitized by Google

Government Notices.

GOVERNMENT SECRETARY'S OFFICE,
Georgetown, Demerara,
204. 18th April, 1911.

HIS Excellency the Governor has been pleased to grant to Alfred William Swain, Esquire, Postmaster General, leave of absence on full salary for fourteen days from the 18th instant.

205. 18th April, 1911.

REFERRING to Government Notice No. 204 of to-day's date, His Excellency the Governor has been pleased to appoint Albert Evelyn, Esquire, Chief Clerk, General Post Office, to act as Postmaster General during Mr. Swain's absence.

By Command,
CHARLES T. COX,
Government Secretary.

Registrar's Notices.

BRITISH GUIANA.—REGISTRAR'S OFFICE.

WHEREAS the following Accounts of Insolvent Estates have been rendered to this Office, viz., the Accounts and Vouchers of William Alstein Parker, Official Receiver of British Guiana, as Assignee of the Estate of Manoel Pestano, jnr., & Bros., for a period from 2nd July, 1910, to 31st December, 1911.

NOTICE is hereby given to all parties interested that the said Accounts and Vouchers will remain in this Office for the space of One Calendar Month from the 12th day of April, 1911, and all parties interested having objections to the said Accounts and Vouchers, must state the same in writing during Office hours within the said period of one month, after the expiration of which the said Accounts and Vouchers will be submitted to the Accountant of Court for examination and report.

Georgetown, Demerary, this 7th day of April, 1911.

L. C. DALTON,
Registrar.

REGISTRAR'S OFFICE,
British Guiana,
5th April, 1911.

In the matter of the application by William Henning, of Lahaina, Island of Maui, Hawaii Territory, United States of America, Sugar Boiler, for a patent for his invention for "Process of manufacturing Sugar."

I DO hereby intimate to all to whom it may concern that on the 31st day of March, 1911, I accepted a complete specification of the said invention by the said applicant, the said William Henning, and that any person may, within two months from the date of this advertisement of my acceptance of the said complete specification, give notice in writing at the Registrar's Office afore aid of opposition to the grant of the said patent in terms of section 10 (1) of the Patents Ordinance, 1902.

L. C. DALTON,
Registrar.

Official Receiver's Notices.

BRITISH GUIANA.—IN THE SUPREME COURT.

In Insolvency No. 3 of 1911.

Re SAKULDEEP, Debtor.

NOTICE is hereby given that on a petition of William Fogarty, a Receiving Order against Sakuldeep, residing at Ann's Grove, East Coast, Demerara, and carrying on business at Clonbrook and Plu. Success, East Coast, Demerara, was made by the Supreme Court on the 8th day of April, 1911.

NOTE.—All debts due to the estate should be paid to me.

W. A. PARKER,
Official Receiver.

Dated 11 h April, 1911.

BRITISH GUIANA.—IN THE SUPREME COURT.

In Insolvency No. 3 of 1911.

Re SAKULDEEP, Debtor.

NOTICE is hereby given that the first meeting of creditors in the above matter will be held on the 19th day of April, 1911, at my Office in Georgetown, at 12 o'clock, noon.

To entitle any creditor to vote thereat his proof must be lodged with me not later than 4 o'clock on the 18th day of April, 1911.

Forms of proxies can be obtained from this office.

The Public Examination of the debtor is fixed for Saturday, the 29th day of April, 1911, at Victoria Law Courts, at 10.30 o'clock in the forenoon.

W. A. PARKER,
Official Receiver,

Dated 11th April, 1911.

BRITISH GUIANA—IN THE SUPREME COURT.

In Insolvency No. 5 of 1911.

Re MOOLA SING, Debtor.

NOTICE is hereby given that on the petition of Luigi Psaila, the Official Receiver was by an Order of the Supreme Court, dated 31st March, 1911, constituted Interim Receiver of the property of the said Moola Sing, of Maryville, Leguan, debtor.

W. A. PARKER,
Official Receiver.

Dated 4th April, 1911.

Revenue Notice.

WEST BANK FISCAL DISTRICT.

NOTICE is hereby given that the Office of the Commissary for the West Bank Fiscal District will be at Vreed-en-Hoop.

LLOYD DORNFORD,
Commissary of Taxation,
West Bank Fiscal District.

3rd April, 1911.

Licensing.

SPECIAL LICENSING MEETING.

WEST COAST JUDICIAL DISTRICT.

NOTICE is hereby given that a Special Licensing Meeting will be held at the Vreed-en-Hoop Court-room on Thursday, the 20th day of April, 1911, at 12 o'clock, noon, for the purpose of considering an application from William Choy for the transfer of the retail spirit licence held by him for premises situate at Good Fortuin in the West Bank Fiscal District, to and in favour of Antonio Ferreira Cabral.

Justices of the Peace resident in the District are requested to attend at the time and place above-mentioned.

JOHN BRUMELL,
Stipendiary Magistrate.

Leonora,
7th April, 1911.

LICENSING MEETING.

GEORGETOWN JUDICIAL DISTRICT.

NOTICE is hereby given that a Special Licensing Meeting will be held in the Magistrate's Court Room, Georgetown, at 12, o'clock, noon, on Friday, the 21st day of April, 1911, for the purpose of considering the following applications for a certificate to obtain a Retail Spirit Shop Licence:—

No. 1. From Manoel De Freitas for premises at lot 68, Bourda;

No. 2. From Francisco Gonsalves, jnr., for premises at lot 37, Bourda.

Justices resident in the district are requested to attend at the time and place above-mentioned.

J. K. D. HILL,
Stipendiary Magistrate.

Georgetown,
19th April, 1911.

Digitized by Google

Customs Notice.

THE attention of importers and owners of warehoused goods is directed to the last paragraph in section 61 of the Tax Ordinance, 1911, which provides that on and after the 1st April next, all imported goods not duly entered for home use, warehousing or transhipment within fourteen days from the date of landing, and all goods not taken out of Bond for consumption in the colony within fourteen days from the date of payment of duty, shall be subject to treble the storage rates specified in the section aforementioned.

J. M. REID,
Comptroller of Customs.

Custom House, Georgetown,
28th March, 1911.

Electoral Notices.

ELECTORAL DISTRICT NO. 1.

WESTERN DIVISION OF THE COUNTY OF DEMERARA.

I, THE undersigned, duly appointed under the British Guiana Constitution Ordinance, 1891, Amendment Ordinance, 1909, to be Registering Officer for the Western Division of Electoral District No. 1 (County of Demerara), do hereby require every person in the said Division of the said Electoral District who may be entitled to vote at an election of a member of the Court of Policy or of a Financial Representative, to deliver or cause to be delivered to me, between the fifteenth day of April, and on or before the fifteenth day of May (both inclusive) of the present year, a notice of his claim to be registered as a voter, such notice to contain a full and sufficient description of his residence giving the number of lot and street in the village or town as the case may be.

But no person whose name is already on the Register of Voters in force under the said Ordinance for any Electoral Division or District shall be required to make any claim for registration so long as he retains the same qualification in respect of which he is registered.

The form prescribed by law on which such notice as aforesaid is to be given, as well as the form of notice of objection, &c., may be obtained from the police in charge of any Magistrate's Court-house within the abovenamed Division of Electoral District No. 1.

JOHN BRUMELL,
Registering Officer, Electoral District No. 1,
Western Division, County of Demerara.

20th March, 1911.

ELECTORAL DISTRICT NO. 1.

EASTERN DIVISION OF THE COUNTY OF DEMERARA.

I, THE undersigned, duly appointed under the British Guiana Constitution Ordinance, 1891, and all subsequent amending Ordinances thereto, to be Registering Officer for the Eastern Division of Electoral District No. 1, County of Demerara, do hereby require every person in the said Division of the said Electoral District who may be entitled to vote at an election of a member of the Court of Policy or of a Financial Representative, to deliver to me between the 15th day of April, 1911, and on or before the 15th day of May, 1911 (both days inclusive), a notice of his claim to be registered as a Voter, such notice to contain Christian names and surname of such applicant and a full and sufficient description of his residence giving the number of lot and street in the village or town as the case may be.

But no person whose name is already on the Register of Voters in force under the said Ordinance for any Electoral Division or District shall be required to make any claims for registration so long as he retains the same qualification in respect of which he is required.

The form prescribed by law on which notice as aforesaid is to be given, as well as the form of notice of objection, &c., may be obtained from the Police in charge of any Magistrate's Court-house within the abovenamed Division of Electoral District No. 1

E. A. BUGLE,
Registering Officer, Electoral
District No. 1, Eastern Division,
County of Demerara.

27th March, 1911.

ELECTORAL DISTRICT NO. 3.

THE COUNTY OF BERBICE (EXCLUSIVE OF THE TOWN OF NEW AMSTERDAM).

I, THE undersigned, duly appointed under the Constitution Ordinance of 1891, to be Registering Officer for Electoral District No. 3, being the County of Berbice (exclusive of the Town of New Amsterdam), do hereby require every person in the said Electoral District who may be entitled to vote at the election of a Member of the Court of Policy, or of a Financial Representative to deliver, or cause to be delivered, to me, between the 15th day of April, and the 15th day of May, 1911 (both inclusive), a notice of his claim to be registered as a Voter.

No person, whose name is already on the Register of Voters in force under the said Ordinance for any Electoral District or Division shall be required to make any claim for registration, so long as he retains the same qualification.

The Form prescribed by law on which notice as aforesaid is to be given, may be obtained on application from the police in charge of the Magistrate's Court-rooms within the abovenamed Electoral District No. 3.

WM. J. GILCHRIST,
Stipendiary Magistrate.

Registering Officer, Electoral District No. 3,
County of Berbice (exclusive of the Town of
New Amsterdam.)

New Amsterdam,
5th April, 1911.

ELECTORAL DISTRICT NO. 5, THE TOWN OF NEW AMSTERDAM.

I, THE undersigned, duly appointed under the Constitution Ordinance of 1891, to be Registering Officer for Electoral District No. 5, being the Town of New Amsterdam, do hereby require every person in the said Electoral District, who may be entitled to vote at an election of a member of the Court of Policy, or of a Financial Representative, to deliver or cause to be delivered to me, between the Fifteenth day of April and the Fifteenth day of May, 1911 (both inclusive), a notice of his claim to be Registered as a Voter.

No person whose name is already on the Register of Voters in force under the said Ordinance for the said Electoral District, shall be required to make any claim for registration so long as he retains the same qualification.

The form prescribed by law on which notice as aforesaid is to be given may be obtained on application from the police in charge of the Magistrate's Court Rooms within the abovenamed Electoral District No. 5.

E. R. ANSON,
Stipendiary Magistrate, Registering
Officer, Electoral District No. 5,
The Town of New Amsterdam.

New Amsterdam,
April 1st, 1911.

SOUTH EASTERN DIVISION OF ELECTORAL DISTRICT NO. 2, *I.E.* OF THE COUNTY OF ESSEQUEBO.

I, THE undersigned, duly appointed under the British Guiana Constitution Ordinance, 1891, to be Registering Officer of the above Electoral Division, do hereby require every person in the said Division who may be entitled to vote at the election of a member of the Court of Policy or of a Financial Representative, to deliver, or cause to be delivered, to me, on or before the fifteenth day of May of the present year, a notice, according to the Form contained in the First Schedule to the aforesaid Ordinance, of his claim to be registered as a Voter: Provided that no person whose name is placed upon the Register of Voters in force for any Electoral District or Division shall be required to make any claim for registration, so long as he retains the qualification in respect of which he is registered.

EDMUND J. MACQUARRIE,
Registering Officer Electoral District
No. 2, South Eastern Division.

Revenue Notices.

THE label to be used for cycles for hire or for private use for the financial year 1911-1912, is a thin metal disc 2½ inches in diameter; one side being plain

Digitized by Google

metal and the other side enamelled in dark blue, with the number of the label surmounted by the letter "P" in white thereon.

2. Labels for licences for the half-year ending 30th September, 1911, will be in accordance with the fo egoing description, but without the lower segment of the disc.

3. The label shall be affixed on the right or off side of each bicycle or other cycle, to the spindle of the front wheel and shall be held in place by the nut which secures the spindle to the fork end, in such manner and position that the blue enamelled surface and number shall face outwards and be easily seen and read, on the right hand side of such cycle.

4. In the event of a label being lost and another label being issued in place thereof, such other label is a metal plate 5 inches in length by 3½ in breadth, one side being plain metal and the other side enamelled blue with holes in top corners.

5. Such other cycle label shall be affixed to the back part of the saddle of the bicycle or other cycle, in such a manner, that the blue surface and number may be always seen and easily read.

6. The cycle label to be used by occasional cycles for the financial year 1911-1912, is a bright metal badge which shall be affixed to and carried on that part of the cycle known as the 'head" or "head socket." The labels are lettered "Cycle Occasional 1911-1912."

7. The cycle labels to be used by members of the Cycle Corps and on Government Cycles for the financial year 1911-1912, are bright metal badges which shall be affixed and carried on that part of the cycle known as the "head" or "head socket." The labels are lettered respectively, "Cycle Corps, British Guiana" and "Government Cycle, British Guiana."

8. Attention is directed to section 19 (4) of Ordinance 2 of 1861, which provides as follows:—

"Any Commissary of Taxation or Peace "Officer may seize any bicycle or other "cycle found in any place other than pri- "vate premises, and which has been used "without having affixed thereto as required "by law, a label issued for the current "financial year, and may remove and detain "the same until the person using the same "or suffering it to be used, has been pro- "ceeded against and the penalty, if any "incurred, has been duly paid or recovered "together with all costs of removal and "such c sts of removal may be r covered, "if not paid, as if the same formed part of "the penalty which the offender has been "sentenced to pay."

H. A. CAMERON,
Chief Commissary.

Chief Commissary's Office,
Hadfield Street, Georgetown,
28th March, 1911.

NOTICE is hereby given that all Inland Revenue Licences issued during the financial year 1911-1912, by the several Commissaries of Taxation, will be printed in black ink on buff paper bearing a circular embossed stamped of the following description:—In a circle the words "Government, British Guiana" with the words "Inland Revenue 1911-1912" surmounted by a "Crown" in the centre.

H. A. CAMERON,
Chief Commissary.

Chief Commissary's Office,
Hadfield Street,
Georgetown,
28th March, 1911.

THE Dog Label for the financial year 1911-1912, which should be attached to the collar of the dog licensed, is a white metal badge consisting of a padlock shape, with the following words embossed thereon:—

B G
(number)
1911-1912.

2. Attention is drawn to section 10 of Ordinance 2 of 1861, which provides as follows:—

"Every dog found in any place other "than private premises without having "round its neck a collar or label issued by "a Commissary of Taxation for the current "financial year may be destroyed by any "Officer of Police, Town Constable or Rural "Constable."

H. A. CAMERON,
Chief Commissary.

Chief Commissary's Office,
Hadfield Street,
Georgetown,
28th March, 1911.

Public Works Department.

EAST COAST DEMERARA SEA DEFENCE ORDINANCE, 1906, SECTION 26.

THE Colonial Civil Engineer has, in accordance with the authority vested in him by section 20 of Ordinance 7 of 1906, assessed the proportion of the cost of Annually Recurrent Works, to be undertaken during the year 1st April, 1911 to 31st March, 1912, as approved by the Commissioners, in accordance with section 13 of the Ordinance, to be borne by the estates enumerated in the first schedule of the said Ordinance, at the rate of fifty-one and one-quarter cents (51¼ cts.)

2. The nett rates payable are as follows:—

(*a.*) On Villages, represented by the Commissioner elected under clause 8 of the said Ordinance, sixteen and one-half cents (16½ cts.) for each acre of Land in the said Villages.

(*b.*) On all other estates forty-five and three-quarter cents (45¾ cts.) for each acre of land contained therein.

R. J. SCOTT BUSHE,
Acting Colonial Civil Engineer.

Public Works Department,
April 6th, 1911.

Digitized by Google

Pound Notices.

Albion Pound,
11th day of April, 1911.

THERE is impounded at the abovenamed Pound one heifer of the following description, viz. :—Branded on the right hip $\frac{19}{D}$ dark brown. This animal was brought to the Pound on Tuesday, 4th day of April, 1911, at 6 o'clock, a.m., by J. Williams and C. Plassy with an authorization from R. B. Butts for straying on Nigg public road, East Coast, Berbice. If not claimed within one week from date it will be publicly sold at the abovenamed Pound on Tuesday, 18th day of April, 1911, in accordance with Ordinance No. 1 of the year 1866.

J. ROBERTSON, L.S.M., 272,
Pound Keeper.

Albion Pound,
11th day of April, 1911.

THERE is impounded at the abovenamed Pound one mare donkey of the following description, viz. :—Brand on right hip, not legible, grey. This animal was brought to the Pound on Tuesday, 4th day of April, 1911, at 6 o'clock, a.m., by J. Williams and C. Plassy with an authorization from R. B. Butts for straying on Nigg public road, East Coast, Berbice. If not claimed within one week from date it will be publicly sold at the abovenamed Pound on Tuesday, 18th day of April, 1911, in accordance with Ordinance No. 1 of the year 1866.

J. ROBERTSON, L.S.M., 272,
Pound Keeper.

Miscellaneous.

NOTICE.

MEDICAL DEPARTMENT.

AN examination of candidates desirous of qualifying as Nurse-Midwives will be held at the Public Hospital, Georgetown, on Friday and Saturday, the 21st and 22nd April, 1911, at 11 a.m.

Candidates must produce proof of having :—

1. Had six months' training at a recognised school.
2. Been present and assisted at not less than nine confinements under the supervision of a duly registered medical practitioner.
3. Attended the prescribed course of lectures.

The subjects of examination will be :—

1. Midwifery.
2. Care of newly-born infants and young children, and nursing generally.
3. Elementary Pharmacy.

There will be a written, a practical and an oral examination in above subjects. Any candidate who fails to pass will be required to undergo such further period of study as the examiners may direct.

Notice of intention to attend the examination must be given to the undersigned not later than the 7th April, 1911. Such notice must be accompanied by the certificates of training, etc.

C. M. BURTON,
Secretary, Medical Board,

Public Hospital, Georgetown,
17th March, 1911.

TOBACCO GROWING IN THE COLONY.

THE Committee, appointed by His Excellency the Governor to enquire into the question of tobacco growing and manufacture in the colony, asks that all persons who have had any experience in or have been in any way connected with the growing and manufacture of tobacco should submit to them in writing their views on the question generally.

The Committee also invite information under the following specific sub-heads :—

1. Quality of tobacco grown.
2. Yield per acre.
3. Cost of cultivation.

All replies should be sent before April 30th to the undersigned.

SECRETARY, TOBACCO COMMITTEE,
Department of Science and Agriculture.

LIST showing the number and description of all Strays impounded at the following Pounds in the Colony for the week ending Saturday, April 8, 1911, in accordance with section 14. Ordinance 1 of 1866.

Name of Pound.	When brought to the Pound.		Name of Party Bringing.	Name of Party Sending.	Place from whence Stray was sent.	Description of Animal	Brand, Marks, Colour, &c., &c.	Remarks.
	Date.	Hour.						
ESSEQUEBO—								
Mocha Arcadia ...	Nil	Nil	Nil	Nil	Nil	Nil	Nil	
...	Nil	Nil	Nil	Nil	Nil	Nil	Nil	

Digitized by Google

NOTICE.

MEDICAL DEPARTMENT.

Statement showing the number of Immigrants ex S. S "Sutlej," 1911, found on arrival to be infected with Anchylostomiasis.

Estate to which allotted.	No. allotted.	No. found to be infected.	No. found not infected.	No. not examined and reasons for same.
Skeldon	20	20	...	...
Port Mourant ...	26	23	3	...
Albion	43	38	4	1 (Infant)
Rose Hall	24	11	13	...
Blairmont	54	50	4	...
Cane Grove	26	21	5	...
Hope	28	23	5	...
Cove and John ...	16	13	3	...
Enmore	48	42	6	...
Non Pareil	33	31	2	...
Lusignan	45	19	26	...
Mon Repos	16	5	11	...
Ogle	21	16	5	...
Success	17	11	5	1 (Infant)
Diamond	24	22	2	...
Wales	26	20	6	...
Uitvlugt	33	27	1	5 (Infants)
De Kinderen	21	13	8	...
Golden Fleece ...	29	21	8	...
Totals	550	426	117	7

SUMMARY.

Number landed.	Number examined.	Number found infected.	Per-centage.
550	543	426	78·5

J. E. GODFREY,
Surgeon General.

Surgeon General's Office,
Georgetown, Demerara,
10th April, 1911.

NOTICE.

MAHAICA TRADING COMPANY, LIMITED.
(IN LIQUIDATION.)

A MEETING of the Shareholders of the above Company will be held on Monday, 8th May, next, at 8 a.m., at the office of Walter Bagot & Co., for the purpose of receiving the Liquidator's Statements.

PERCY C. WIGHT,
Liquidator.

6th April, 1911.

SUMMARY OF REPORTS OF ESTATES HOSPITAL FOR THE WEEK ENDING SATURDAY, 21ST JANUARY, 1911.

	In-Patients.			Out-Patients.		
	M.	F.	T.	M.	F.	T.
Remaining from last week	767	364	1131	164	102	266
Admitted during week ...	643	287	930	93	64	157
Discharged during week..	616	280	896	126	76	202
Died during week ...	23	9	32	...	...	...
Remaining at end of week	771	362	1133	131	90	221
Increase	4	...	2	...	...	45
Decrease	...	2	...	33	13	...

J. E. GODFREY,
Surgeon General.

NOTICE.

MEDICAL DEPARTMENT.

RETURN OF PROPERTY OF PATIENTS DYING INTESTATE IN A PUBLIC INSTITUTION, AS PROVIDED FOR BY SECTION 3 OF ORDINANCE NO. 4 OF 1893.

Public Hospital, Suddie.

Name.	Residence.	Died.	Amount.	Property.
Soloman Douglas ...	Vagrant ...	... 4.2.1911 ...	$ 0 04	
Amelia Duggin	... Riverstown ...	... 15.2.1911 ...	0 09	For sale of 1 Finger-ring.

J. S. DOUGLAS,
acting Resident Surgeon.

29th March, 1911.

GEORGETOWN, DEMERARA.—Printed and Published every *Wednesday and Saturday*, and on such Extraordinary Days as may be directed by His Excellency the Governor, by "The Argosy" Company, Limited, at their Office, Lot 35, Water Street Robb's Town. Subscription—Four Dollars per annum; Single Copies, 4 Cents each.—Wednesday, 19th April, 1911.

Digitized by Google

Vol. XXXIII. No. 33.

1,097

The Official Gazette

OF BRITISH GUIANA.

Published by Authority of His Excellency the Governor.

GEORGETOWN, SATURDAY, APRIL 22ND, 1911.

Proclamation.

BRITISH GUIANA.

By His Excellency Sir FREDERIC MITCHELL HODGSON, Knight Commander of the Most Distinguished Order of Saint Michael and Saint George, Governor and Commander-in-Chief in and over the Colony of British Guiana, Vice-Admiral and Ordinary of the same, &c., &c., &c.

L.S.

F. M. HODGSON,
Governor.

WHEREAS under the Aboriginal Indians Protection Ordinance, 1910, the Governor-in-Council may by Proclamation to be published in the "Gazette," declare any portion of the Colony to be a District for the purposes of the said Ordinance:

And whereas it is expedient to declare the portions of the Colony hereinafter mentioned to be districts for the purposes of the said Ordinance:

NOW, THEREFORE, I do hereby with the advice of the Executive Council by this my Proclamation, declare that the several portions of the Colony hereinafter mentioned, shall be districts for the purposes of the said Ordinance:—

District No. 1.—Georgetown—to include the city of Georgetown together with that portion of the colony bounded as follows:—

On the North by low water mark of the Atlantic Ocean.

On the South by the Southern side of the side-line dam between Plantations New Hope and Friendship, right bank Demerara River, and a line being the continuation of the said side-line Eastwards to the Lamaha Canal.

On the East by the Eastern side of the Public Road running between Plantations Kitty and Thomas and the Eastern boundary of the Lamaha Canal Concession.

On the West by low water mark on the left bank, Demerara River.

Digitized by Google

District No. 2.—New Amsterdam—to include the lands of the Town of New Amsterdam bounded as follows :—

On the North by the Ordnance land.
On the East by Plantations Smythfield and Vryheid.
On the South by Plantation Overwinning, and
On the West by the Berbice River.

District No. 3.—Demerara—to include that portion of the Colony, save and except that portion included in No. 1 District or Georgetown, bounded as follows :—

On the North by the Atlantic Ocean.

On the East by the Left Bank of the Abary Creek and the Western watershed of the Berbice River from the source of the Abary Creek to the source of the Demerara River.

On the South by the watershed at the head sources of the Demerara River.

On the West by the Right Bank of the Boerasirie and the Western watershed of the Demerara River from the source of the Boerasirie to the Southern boundary.

District No. 4.—Berbice—to include that portion of the Colony bounded as follows :—

On the North by the Atlantic Ocean.

On the East by the Left Bank of the Courantyne River.

On the South by the boundary line between the Colony and Brazil.

On the West by the Eastern boundary of District No. 3 and the Eastern watershed of the Essequibo River.

District No. 5.—Potaro-Konawaruk—to include that portion of the Colony bounded as follows :—

On the North by the Southern boundaries of the Demerara-Essequibo Railway Concession and the lands of the Terminus at Rockstone on the Right Bank of the Essequibo River, thence by a line extending West from the western end of the Terminus lands at Rockstone to the watershed between the Essequibo and Mazaruni Rivers, thence along the said watershed to the source of the Potaro River.

On the East by the eastern watershed of the Essequibo River.

On the South by the Right Bank of the Amakwa River to its source thence by the southern watershed of the Potaro River to the source of the Mowasi River, thence by the Left Bank of the Mowasi River to its mouth, and thence by a line extending East to the eastern watershed of the Essequibo River.

On the West by the Left Bank of the Potaro River from its source to the mouth of the Amakwa River.

District No. 6.—Upper Essequibo—to include that portion of the Colony bounded as follows :—

On the North by the southern watershed of the Mazaruni River from the source of the Ireng River to the source of the Potaro River, thence by the Left Bank of the Potaro River from its source to the mouth of the Amakwa River, thence by the Right Bank of the Amakwa River to its source, thence by the southern watershed of the Potaro River to the source of the Mowasi River, thence by the Left Bank of the Mowasi River to its mouth, and thence by a line extending East to the eastern watershed of the Essequibo River.

On the East by the eastern watershed of the Essequibo River.

On the South and West by the boundary between the Colony and Brazil.

Digitized by Google

District No. 7.—Mazaruni—to include the lands of His Majesty's Penal Settlement Reserve, and that portion of the Colony bounded as follows :—

On the North by the boundaries of His Majesty's Penal Settlement Reserve and by a line extending from the mouth of the Awiapi Creek across to the commencement of the Kartabu-Puruni Road on the Right Bank of the Cuyuni River, thence along the Northern edge of the said road to the Northern watershed of the Mazaruni River, thence by the said Northern watershed of the Mazaruni River.

On the East by a line extending in a South-East direction from the mouth of the Karau Creek to Bartica Point on the Right Bank of the Mazaruni River and thence by the watershed between the Mazaruni and Essequibo Rivers.

On the South, by the Southern watershed of the Mazaruni River to the source of the Ireng River and thence westwards by the Boundary between the Colony and Brazil.

On the West by the Western watershed of the Mazaruni River and the boundary between the Colony and Venezuela.

District No. 8.—Cuyuni—to include that portion of the Colony bounded as follows :—

On the North by Northern watershed of the Cuyuni River to the source of the Akarabisi River and thence by the boundary between the Colony and Venezuela.

On the East by the lands of His Majesty's Penal Settlement Reserve, and a line extending from the mouth of the Awiapi Creek across to the commencement of the Cartabu-Puruni Road on the Right Bank of the Cuyuni River.

On the South by the Northern edge of the Kartabu-Puruni Road from its commencement to the Right Bank of the Cuyuni River to the Northern watershed of the Mazaruni River and thence by the northern and western watersheds of the Mazaruni River.

On the west by the boundary between the Colony and Venezuela.

District No. 9.—Bartica—to include the lands of the Village of Bartica as laid out and defined on plan by William Chalmers, Assistant Crown Surveyor, dated the 19th of August, 1887, and deposited in the Registrar's Office on 26th January, 1889.

District No. 10.—Lower Essequibo—to include that portion of the Colony, excluding District No. 9, Bartica, bounded as follows :—

On the North by the Atlantic Ocean.

On the East by the right bank of the Boerasirie creek and the western watershed of the Demerara River.

On the South by the northern boundaries of the Demerara-Essequibo Railway Concession and the lands of the Terminus at Rockstone on the right bank of the Essequibo River and thence by a line extending west from the western end of the said boundary of the Terminus lands at Rockstone to the watershed between the Essequibo and Mazaruni Rivers.

On the West by a line commencing at the mouth of the Cozier Canal on the Essequibo coast and extending thence along the south-eastern watershed of the Pomeroon River to the northern watershed of the Cuyuni River, thence by the northern watershed of the Cuyuni River and the lands of His Majesty's Penal Settlement, thence by a line extending in a south-east direction from the mouth of the Karau creek to Bartica Point on the right bank of the Mazaruni River, and thence by the watershed between the Mazaruni and Essequibo Rivers.

Digitized by Google

District No. 11.—Pomeroon—to include that portion of the Colony bounded as follows :—

On the North by the Atlantic Ocean.

On the East by a line commencing at the mouth of the Cozier Canal on the Essequibo Coast and extending thence along the South-Eastern watershed of the Pomeroon River to the Northern watershed of the Cuyuni River.

On the South by the Northern watershed of the Cuyuni River.

On the West by the Eastern watershed of the Waini River.

District No. 12.—North West District—to include that portion of the Colony bounded as follows :—

On the North by the Atlantic Ocean.

On the East by the Eastern watershed of the Waini River.

On the South by the Northern watershed of the Cuyuni River.

On the West by the boundary between the Colony and Venezuela.

Given under my hand and the Public Seal of the Colony, at the Guiana Public Buildings, Georgetown, Demerara, this 13th day of April, 1911, and in the First Year of His Majesty's Reign.

GOD SAVE THE KING!

By His Excellency's Command,

CHARLES T. COX,
Government Secretary.

Digitized by Google

Government Notices.

GOVERNMENT SECRETARY'S OFFICE,
Georgetown, Demerara,
206. 21st April, 1911.

HIS Excellency the Governor has been pleased, under the provisions of section 2 of the Aboriginal Indians Protection Ordinance, 1910, to appoint the following Officers of the Department of Lands and Mines to be Sub-Protectors of Aboriginal Indians in the Districts indicated.

By Command,
CHARLES T. COX,
Government Secretary.

District No. 1, Georgetown :
The Chief Clerk.

District No. 2, New Amsterdam :
The Officer stationed in New Amsterdam.

District No. 3, Demerara :
The Chief Clerk and the Officer stationed at Christianburg, Demerara River.

District No. 4, Berbice :
The Officers stationed in New Amsterdam and at Plantation Springlands, Courantyne river.

District No. 5, Potaro-Konawaruk :
The Warden and Sub-Warden of No. 2 Mining District, stationed at Tumatumari, Potaro river.

District No. 6, Upper Essequibo :
The Officer stationed in the Rupununi District.

District No. 7, Mazaruni :
The Warden of No. 3 Mining District stationed at Itaki, Mazaruni river.

District No. 8, Cuyuni :
The Warden and Sub-Warden of No. 4 Mining District stationed at Matope, Cuyuni river.

District No. 9, Bartica :
The Sub-Warden stationed at Bartica.

District No. 10, Lower Essequebo :
The Officer stationed at Look Out, Essequibo river.

District No. 11, Pomeroon :
The Officer stationed at Marlborough, Pomeroon river.

District No. 12, North-West District :
The Warden of No. 5 Mining District stationed at Arakaka, the Sub-Warden stationed at Towakaima, Barama river, and the Officer stationed at Morawhanna.

Digitized by Google

143. 31st March, 1911.

IN pursuance of section 128 of the Georgetown Town Council Ordinance, 1898, the Report of the Mayor and Town Council of the City of Georgetown for the year 1910, and the Estimate of Ways and Means for the current year, which have been laid before the Governor, are hereby published for general information.

By Command,

CHARLES T. COX,
Government Secretary.

To His Excellency Sir Frederic Mitchell Hodgson, K.C.M.G., Governor and Commander-in-Chief in and over the Colony of British Guiana, Vice-Admiral and Ordinary of the same, &c., &c., &c.

The Report of the Mayor and Town Council of the City of Georgetown respectfully sheweth—

That your Reporters in accordance with the provisions of the Georgetown Town Council Ordinance, 1898, have now the honour to transmit herewith for the information of Your Excellency the accounts of the Corporation for the year 1910 as follow : —

Statements A and B—Showing the funds of the Mayor and Town Council and the administration thereof from the 1st January to the 31st December, 1910, the former Statement comprising the sums voted and the actual sums expended, and the latter showing the estimated Ways and Means for the year 1910, and the actual yield of the items for the year.

Statement C—Is a recapitulation of Statements A and B.

Statement D—Cash Account of the Corporation for the year 1910.

Statement E - Showing the amount spent on account of Loan Bonds issued under Ordinance No. 1 of 1896, incorporated in Ordinance No. 25 of 1898.

Statement F—Is the Balance Sheet of the Corporation for the year ending 31st December, 1910

The Estimate for the current year now submitted to Your Excellency amounts to $274,508 38. In it provision has been made for the requirements of the City, and for the re-payment of instalments of loans, and interest on unpaid Capital falling due during 1911.

A Statement of the Ways and Means to meet such Estimate of $274,508 38, is herewith also submitted to Your Excellency.

All of which is respectfully submitted.

(L.S.)

(Signed) PHILIP NAT. BROWNE, Mayor.
do. J. BARRINGTON WOOLFORD, Town Clerk.

Georgetown, 14th March, 1911.

Digitized by Google

STATEMENT

OF THE FUNDS OF THE CITY OF GEORGETOWN AND THE ADMINISTRATION THEREOF BY THE MAYOR AND TOWN COUNCIL OF SAID CITY, BETWEEN THE 1ST JANUARY, 1910, AND THE 31ST DECEMBER, 1910, VIZ.:—

A.

ITEMS.	Sums Voted.		Sums Expended.		Unspent Balance.	Excess of Expenditure.	REMARKS.
		Total.		Total.			
BONDS REDEEMABLE—							
EAST DEMERARA WATER SUPPLY LOANS—							
(Ord. 12, 1884, Schedule III.)							
Portion due 31st Decr., 1910		$ 445 90					
(Ord. 12, 1884, Schedule IV.)							
Portion due 31st Decr., 1910		297 56					
(Ord. 9, 1886.)							
Portion due 30th June, 1910		62 94					
(Ord. 5, 1890.)							
Portion due 31st Decr., 1910		114 00					
Portion due 31st Decr., 1910		28 57					
Portion due 31st Decr., 1910		28 57					
Portion due 31st Decr., 1910		28 57					
NEW IMPROVEMENT LOAN—							
(Ord. 3 of 1888, now 25 of 1898, Sec. 180.)							
Portion due 30th June, 1910		12,000 00					
LOAN BONDS—							
(Ord. 1, 1896, and 25, 1898.)							
Portions due 1st October, 1910 ...		18,100 00	$ 31,106 11	$ 31,106 11			
INTEREST ACCOUNT—							
EAST DEMERARA WATER SUPPLY LOANS—							
(Ord. 12, 1884, Schedule III.)							
On $2,675 45 for 6 months to 30th June	$ 56 85						
On $2,675 45 for 6 months to 31st Decr.	56 85						
(Ord. 12, 1884, Schedule IV.)							
On $1,785 42 for 6 months to 30th June	37 94						
On $1,785 42 for 6 months to 31st Decr.	37 94						
(Ord. 9, 1886.)							
On $1,196 01 for 6 months to 30th June	25 42						
On $1,133 07 for 6 months to 31st Decr.	24 08						
(Ord. 5, 1890.)							
On $570 00 for 6 months to 30th June	12 11						
On $570 00 for 6 months to 31st Decr.	12 11						
On $285 70 for 6 months to 30th June	6 07						
On $285 70 for 6 months to 31st Decr.	6 07						
On $342 84 for 6 months to 30th June	7 29						
On $342 84 for 6 months to 31st Decr.	7 29						
On $428 55 for 6 months to 30th June	9 11						
On $428 55 for 6 months to 31st Decr.	9 11	308 24		$ 308 24			
NEW IMPROVEMENT LOAN—							
(Ord. 3, 1888, now Ord. 25, 1898, Sec. 180.)							
On $36,000 00 for 6 months to 30th June	810 00						
On $24,000 00 for 6 months to 31st Decr.	540 00	1,350 00		1,350 00			
LOAN BONDS—							
(Ord. 1 1896, now 25, 1898.)							
On $256,000 00 for 6 months to 1st April	5,120 00						
On $256,000 00 for 6 months to 1st Octr.	5,120 00						
On $11,000 00 for 6 months to 1st April	192 50						
On $11,000 00 for 6 months to 1st Octr.	192 50	10,625 00	12,283 24	10,625 00			
On overdrafts B. G. Bank	...			834 42	13,117 66		834 42 Could not be estimated.
Carried forward	$ ...		$ 43,389 35	$	44,223 77	$	$ 834 42

Digitized by Google

STATEMENT A.—(CONTINUED.)

ITEMS.	Sums Voted.		Total.	Sums Expended.	Total.	Unspent Balance.	Excess of Expenditure.	REMARKS.
Brought forward	$		$ 43,389 35	$	$ 44,223 77	$	$ 834 42	
CONSTABULARY—								
1 Sergeant	480 00			480 00				
1 Corporal	300 00			300 00				
1 Constable at Cumingsburg Market.	300 00			300 00				
5 Market Constables	1,300 00			1,296 38				
9 Ordinary Constables	1,944 00	4,324 00		1,899 30				
UNIFORMS—								
18 Sets Uniforms (including Constable at Abattoir)		378 00	4,702 00	383 31	4,658 99	43 01		
FIRE BRIGADE—								
PERSONAL EMOLUMENTS—								
1 Superintendent	960 00							
4 Inspectors of Police	1,440 00							
1 Engineer	600 00							
1 Assistant Engineer	432 00							
1 Sergeant-Major...	600 00							
1 Sergeant	432 00							
4 Corporals	1,344 00							
6 1st Class Privates	1,728 00							
6 2nd Class Privates	1,440 00							
32 3rd Class Privates	6,912 00							
2 Supernumerary Constables ...	480 00	16,368 00		16,319 00				
ALLOWANCES—								
House provided by Council for Superintendent—Rent	480 00			480 00				
N.C. Officers and Men	2,160 00	2,640 00		2,160 00				
SUNDRIES—								
Fire alarm Boxes	480 00			5 04				Freight returning sample Box and fittings.
Rental of Fire Stations	720 00			720 00				
Repairs to Engines and Painting ...	300 00			142 24				
Firewood and Coals	75 00			65 46				
Implements Hose Reels, &c. ...	1,200 00			651 03				
Waste, Bathbrick, &c.	80 00			93 41				
Rental of Telephone	314 00			314 38				
Keep of Horses and Grooms' Wages	1,300 00			1,185 31				
Purchase and Repairs to Harness....	80 00			69 28				
Housing of Fire Brigade Implements	475 00			475 00				
Contingencies	240 00			* 395 28				* Cost of Hose Reel Shed at Louisa Row amounted to $55.19 authorized 14. 2. 10.
Veterinary Surgeon	120 00	5,384 00		120 00				
STEAM FLOATING ENGINE—								
1 Engineer	480 00							
2 Firemen...	540 00			900 00				
2 Deckmen	360 00							
Firewood and Coals	100 00			102 67				
Oil, Waste, Bathbrick, &c.... ...	80 00			24 64				
Miscellaneous	80 00			57 22				
Docking charges	200 00			288 71				Authorized 12.12.10.
Implements, Hose, &c.	500 00			287 18				
Insurance...	126 00			126 00				
Periodic Inspection "Vesta", Town Engines, &c.	240 00	2,706 00	27,098 00	240 00	25,221 85	1,876 15		
FLUSHING SCHEME—KINGSTON								
Pay of Ranger		146 00		146 00				
Concrete Walls for Stop-off ...		250 00		268 61				Excess passed 14.11.10.
Contingencies, Weeding, &c. ...		50 00						
Repairing and Painting Watch House		50 00	496 00	40 77	455 38	40 62		
LIGHTING THE STREETS OF THE CITY—								
168 Arc and 116 Incandescent Lamps			17,881 50		17,879 46	2 04		
LAW EXPENSES—								
Annual retainer to Legal Adviser ...		240 00		240 00				
Occasional Legal assistance ...		100 00	340 00	53 32				Including cost of witnesses in several cases.
Cost in action, Farrell vs. Town Clerk		...		* 150 46	443 78		103 78	* Authorised 14. 11. 10. Excess passed 28.12.10.
LOCAL SANITARY AUTHORITY—								
Lime and other Disinfectants ...		1,200 00		1,040 65				
Printing Books, Notices, &c. ...		100 00		114 46				
Incidental Expenses—"Clayton Fumigator"		25 00		2 88				
Incidental expenses under Food and Drugs Ordinance		25 00		14 48				
Probable cost 4 doz. Orderly Bins ...		150 00	1,500 00	142 22	1,314 69	185 31		
Carried forward	$	$	$ 95,406 85	$	$ 94,197 92	$ 2,147 13	$ 938 20	

Digitized by Google

STATEMENT A.—(CONTINUED.)

ITEMS.	Sums Voted.	Total.		Sums Expended.	Total.	Unspent Balance.	Excess of Expenditure.	REMARKS.
Brought forward	$	$	$ 95,406 85	$	$ 94,197 92	$ 2,147 13	$ 938 20	
LABOUR AND SANITARY SUPERINTENDENCE—								
SALARIES—								
Medical Officer of Health, 6 months at $60	360 00			360 00				
Idem under new scheme, 6 months at $900 per annum	2,400 00			1,461 00				On half pay from 4 Sep., 1910.
Travelling Allowance, 6 months at $100 per annum								
Government paying Moiety—$500 6 months								
Veterinary Surgeon	1,320 00			1,320 00				
8 Overseers and 4 Sub-Sanitary Officers	6,780 00	10,860 00		6,780 00				
Acting Health Officer of the City ...				325 16				Authorized 19.7.10.
Microscope and other Scientific Apparatus for M.O.H.		480 00		* 47 00				*Office Furniture.
Rent of Office for M.O. of Health (2 months)				40 00				Authorized 27.6.10.
LABOUR—								
10 Foremen of Gangs	2,080 00			14,885 54				
District Labour of 10 Gangs ...	13,000 00							
1 Cart Foreman	208 00							
7 Men attending Stone Carts ...	940 80			1,046 02				
16 Men and 16 Boys attending Rubbish Carts	3,525 12	19,753 92		2,818 34				
CART HIRE—								
7 Stone Carts, Mules, &c.	2,450 00			2,352 17				
16 Rubbish Carts, Mules, &c. ...	6,120 00	8,570 00		6,061 47				
IMPLEMENTS—								
Wheelbarrows, Picks, &c.		500 00	40,163 92	632 67	38,129 37	2,034 55		
LE REPENTIR AND BOURDA CEMETERIES.—								
LE REPENTIR—								
Pay of Sexton	1,320 00			1,320 00				
Pay of Foreman	420 00	1,740 00		420 00				
LABOUR—								
Digging	440 00			440 00				
Weeding	2,540 00			2,690 24				Excess authorized 14.11.10.
Marking off Grave Spaces	1,420 00			1,345 46				
Grave Diggers	1,100 00			1,211 32				
Receiving Corpses from Hospital ...	120 00	5,620 00		120 00				
Roads and Bridges, &c., Upkeep ...	1,000 00			1,000 75				
Repairs, &c., Gates and Bridges ...	200 00	1,200 00		205 54				
Implements, Stationery, etc. ...		50 00		53 75				
Greenheart, for Paals... ...		40 00		37 50				
Repairs to Shelters		25 00		23 49				
					8,869 55		194 55	
		8,675 00		1 50				
Refund cost of Tablet fee					258 36		33 36	Excess authorized 14.11.10.
BOURDA—								
Keeping grounds in order		225 00	8,900 00		1,000 00			
MAYOR OF GEORGETOWN—								
Annual Vote at his disposal ...			1,000 00					
MARKETS & CONNECTIONS—								
STABROEK MARKET—								
Clerk of Markets	1,800 00			1,800 00				
Assistant ditto	720 00			738 75				$18.75 extra paid during acting appointments, authorized 11 Apl., 1910.
Stelling Check Clerk	420 00			420 00				
2 Night Watchmen	240 00	3,180 00		235 00				
Junior Clerk				60 00				Authorized 28 Nov., 1910.
SCAVENGING—								
Head Scavenger	180 00			865 76				
5 Scavengers	728 00							
Occasional extra Scavenging ...	100 00			96 32				
Carting away Rubbish	180 00	1,188 00		180 00				
SUPPLIES—								
Implements, Disinfectants, &c., &c...	300 00			375 80				Excess passed 28.12.10.
Repairs to Stalls, Fittings, &c. ...	300 00			278 44				
Extending Northern Stelling for Fish Market	1,200 00			899 28				
General repairs to Structure, &c. ...	300 00			118 36				
Winding Clock and keeping in order.	51 00	2,151 00		51 00				
LIGHTING—								
Lighting with Electricity		828 00		828 00				
Carried forward	$	$ 7,347 00	$ 145,470 77	$ 6,946 71	$ 142,455 20	$ 4,181 68	$ 1,166 11	

Digitized by Google

STATEMENT A.—(CONTINUED.)

ITEMS.	Sums Voted.		Sums Expended.		Unspent Balance.	Excess of Expenditure.	REMARKS.
		Total.		Total.			
Brought forward	$	$ 7,347 00	$ 145,470 77	$ 6,946 71	$ 142,455 20	$ 4,181 68	$ 1,166 11	
BOURDA MARKET—							
Watchman and Scavenger (2 men) ...	264 00			246 20			
Incidental Expenses, &c.	100 00			93 09			
Repairs, Painting, &c.	50 00			19 95			
Sanitary service	24 00			24 00			
Winding Clock and keeping in order..	20 00	458 00		20 00			
CUMINGSBURG MARKET—							
Watchman and Scavenger (2 men) ...	250 00			225 00			
Incidental Expenses, &c.	100 00			79 67			
Repairs and Painting, &c.... ...	50 00			77 44			
Sanitary Service	36 00	436 00		86 00			
Acting Watchman...				18 00			Authorized 10.1.10.
ABATTOIR—							
Constable in charge	420 00			420 00			
Watchmen and Scavengers... ...	350 00			463 20			Excess passed 14.11.10.
Lighting with Electricity	269 50			316 92			
Official Slaughterers	143 00			64 00			
2 Humane Killers and Cartridges ...	200 00			64 74			
Repairs to Stelling, etc.	400 00			248 04			
Supplies	100 00			178 09			Excess passed 14.11.10.
Cattle Conveyance, &c.	100 00	1,982 50		76 49			
Moiety of Inspecting Fees under By-law, passed 22.3.10				7 87			
POUND—							
Watchman	144 00			144 00			
Incidental Expenses	25 00	169 00					
LICENCES TO GOVERNMENT—							
In lieu of Stall Licences:—							
Stabroek Market	200 00						
Cumingsburg Market	30 00						
Bourda Market	30 00	260 00	10,652 50	260 00	10,029 41	623 09	
NIGHT SOIL CONSERVANCY—							
WERK-EN-RUST SPECIAL DISTRICT AND PRIVATE SERVICES.							
Labour collecting, &c.	1,352 00			1,300 00			
Mule Hire...	1,284 00			1,277 50			
Repairs, Working Plant	300 00			460 96			Excess passed 14.11.10.
Supplies—Oils, Disinfectants, &c. ...	50 00			33 44			
Reconstructing and renewing Closets, etc.	400 00	3,386 00		454 11			
GOVERNMENT INSTITUTIONS—							
Labour collecting, &c.	2,912 00			2,886 00			
Mule Hire...	2,580 00			2,555 00			
Repairs Working Plant	600 00			695 98			
Supplies—Oil, Disinfectants, &c. ...	150 00	6,242 00		82 81			Excess passed 14.11.10.
ODORLESS EXCAVATOR—							
Pay of Overseer in Charge... ...	540 00			540 00			
Expenses including Mule hire and attendance	6,000 00			5,760 46			
Renewing Vans, Hose, etc. ...	2,000 00	8,540 00		2,105 92			
Compensation for damage by bursting of Hose				3 00			
Refund of Fee				1 00			
KINGSTON RECEIVING SHED—							
Day and Night Watchmen ...	262 80			246 16			
Lighting with Electricity	75 00			75 07			
Supplies, &c.	50 00			2 28			
Repairs	350 00	737 80	18,905 80	427 34	18,907 03		1 23	Excess passed 14.11.10.
PAVEMENTS—							
Renewals and Repairs			500 00		179 28	320 72	
PENSIONS—							
Retired Town Constable Blackmore.			86 40	86 40			
,, Town Supt. L. M. Hill ...				300 00	386 40		300 00	See Minutes of Council 27.6.10. fixing allowance.
PUBLIC STELLINGS—							
Renewals and repairs		800 00					
Painting Cranes and Handrails ...		50 00	850 00		721 54	128 46	
PUBLIC CONVENIENCES—							
TOWN TANKS—							
Pay of 13 Tank keepers	468 00			468 00			
Repairs to Gutters and Sheds, etc....	200 00	668 00		56 73			
Carried forward	$	$ 668 00	$ 176,465 47	$ 524 73	$ 172,678 86	$ 5,253 95	$ 1,467 34	

Digitized by Google

STATEMENT A.—(CONTINUED.)

ITEMS.	Sums Voted.		Sums Expended.		Unspent Balance.	Excess of Expenditure.	REMARKS.
		Total.		Total.			
Brought forward	$	$ 668 00 $ 176,465 47	$ 524 73	$ 172,678 86	$ 5,253 95	$ 1,467 34	
PUBLIC CONVENIENCIES—(Continued.)							
FREE BATHING HOUSES...							
Pay of 4 Watchmen...	467 20		466 72				
Repairs, Painting, &c.	200 00	667 20	129 72				
WASH HOUSES—							
Repairs to Buildings, &c.		50 00	1 80				
STREET NAMES, LOT NUMBERS, &c.							See Resolution for numbering Lots. Minutes of Council 25. 4. 10.
Renewing where necessary ...		100 00	79 78				
DRINKING FOUNTAINS AND FREE TAPS—							
Maintenance of Forshaw Memorial Clock	24 00		24 00				
Lighting with Electricity do. ...	60 00		52 53				
Repairing Services, New Cocks, &c.	250 00	334 00	240 05				
URINALS—							
Renewing Services, Painting, &c. ...		50 00	43 13				
BANDSTANDS—							
Painting Queen Victoria Memorial Bandstand at Seawall		40 00	38 33				
CARNEGIE FREE PUBLIC LIBRARY—							
Moiety of annual charge for Maintenance		1,680 00 3,589 20	1,680 00	3,280 79	308 41		
PUBLIC RECREATION GROUNDS—							
PROMENADE GARDENS—							
Supervision	240 00		240 00				
Night Watchman	132 00		132 00				
Labour	1,100 00		1,105 74				
Shell, &c., ...	200 00		192 00				
Plants and Seeds	50 00		12 38				
Flower Pots, Tubs, Baskets, &c. ...	50 00		22 16				
Hose, Tools, Water Services, &c., ...	200 00		182 61				
Repairs to Fern Houses ...	100 00		...				
Repairs and painting Garden Seats..	100 00		101 42				
Lighting for Concerts, &c.	75 00		14 54				
Constables for ditto	75 00	2,322 00	5 84				
Refund proportion, Cost of Light ...			3 00				
PARADE GROUND—							
Mowing, digging drains, &c. ...		50 00	23 93				
COMPANY PATH GARDENS—							
Labour, &c.		250 00	241 55				
RUSSELL MEMORIAL—							
Attending Plants, &c.		25 00	21 43				
MARKET SQUARES—							
Attending plants		50 00	43 20				
STREET PLANTS—							
Attending Street Trees	250 00		292 83				Including $48 Cutting trees specially authorized 8.8.10.
Spars, Cordage, &c.	10 00	260 00 2,957 00					
QUEEN VICTORIA AVENUE—			7 57	2,642 20	314 80		
Repairing and renewing Guard Posts							
PRINTING, STATIONERY & ADVERTISING—							
Prebable cost		1,500 00		1,674 19		174 19	Excess passed on 14.11. 1910.
REFUSE DESTRUCTOR—							
Clerk in Charge		480 00	480 00				
Pay of Watchman...		124 80	129 40				
Working Expenses...		1,400 00	1,326 00				
Supplies and Incidentals		50 00	36 94				
General Repairs		250 00 2,304 80	232 65	2,204 99	99 81		
Carried forward	$	$ 186,816 47		$ 182,481 03	$ 5,976 97	$ 1,641 53	

Digitized by Google

STATEMENT A.—(CONTINUED.)

ITEMS.	Sums Voted.	Total.		Sums Expended.	Total.	Unspent Balance.	Excess of Expenditure.	REMARKS.
Brought forward	$	$	$ 186,816 47	$	$ 182,481 03	$ 5,976 97	$ 1,641 53	
SALARIES—								The differences in Salaries have been caused by the death of Town Clerk in March and new appointment in July; acting appointments from April to June authorized 11.4.10., retirement of Town Supt. at 30 Sept. and appointment of Asst. Town Supt. to the post. Excess passed 14.11.10.
Town Clerk	3,840 00			2,760 00				
Accountant	1,680 00			1,592 50				
Second Clerk	1,080 00			1,053 75				
Third Clerk	900 00			837 50				
Fourth Clerk	240 00			164 59				
Messenger, Town Clerk's Office ...	360 00	8,100 00		360 00				
Town Superintendent	3,840 00			3,360 00				
Assistant ditto.	1,320 00			990 00				
Carriage allowance—personal to Mr. Thomas	144 00			108 00				
Chief Clerk Town Suptdt's Office ..	600 00			582 50				
Second Clerk do. ...	480 00			447 50				
Messenger do. ...	270 00	6,654 00		270 00				
Two Auditors		480 00	15,234 00	480 00	13,006 34	2,227 66		
SLUICES AND MAIN DRAINAGE—								
Pay of 3 Koker Watchmen ...	438 00			442 16				
General Repairs	200 00	638 00		280 48				
Jetting High Street Trench ...		100 00		102 03				
DRAINING ENGINE DEPOT—								
Working Expenses and Attendants...	100 00			28 52				
Repairs and Incidentals	100 00	200 00						
SUB-MAIN DRAINS—								
Renewing alley gates and fencing ...		200 00	1,138 00	122 38	975 57	162 43		
STONE DEPOT—								
Road Material	15,000 00			15,014 29				
Labour	4,000 00	19,000 00		3,791 63				
Engineer and Foreman	480 00			480 00				
Engine Driver	268 80			102 32				
Watchman	146 00	894 80		140 00				
Supplies—Fuel, Oil, &c.	550 00			694 73				Excess passed 14.11.10.
New Wearing parts, &c.	500 00			558 49				,, ,,
General Repairs ...	300 00	1,350 00		197 49				
STEAM ROAD ROLLER—								
Working Expenses ...	1,200 00			907 34				
General Repairs ...	200 00	1,400 00	22,644 80	195 18	22,081 47	563 33		
STREET DRAINS AND GUTTERS—								
1,180 ft. Cumings St., N.C., west side	1,000 00			986 11				
250 ft. Lamaha St., Colonial Hospital	150 00	1,150 00		176 84				Excess passed 14.11.10.
General repairs to old drains, &c. ...		250 00	1,400 00	226 84	1,389 79	10 21		
TELEPHONES—								
Hire for the year			216 00		216 00			
TOWN HALL—								
Pay of Warden	300 00			300 00				
Current Expenses	150 00			111 40				
Reflooring Basement	300 00			285 77				
General repairs to structure, &c. ...	250 00	1,000 00		211 89				
Insurance Premiums		405 00		405 00				
ORGAN EXPENSES...								
City Organist	100 00			100 00				
Recitals and Incidentals	200 00			259 90				
Constables, attendance	75 00	375 00		66 88				See Statement B for Recital Tickets.
CENTRAL FIRE STATION—								
Cost of Concrete Apron	55 00			22 32				
Painting and repairs to Stalls, &c. ...	100 00	155 00		61 90				
RESIDENCE SUPT. FIRE ENGINE.								
Proportion of balance cost of erection (1st year)	497 53			497 53				
Incidental Expenses, &c.	50 00	547 53		27 66				
Cost of Lighting				* 43 13				*Refunded by Supt., as per Statement B.
GROUNDS—								
Keeping in order, &c.	200 00			163 88				
Repairs Bath Rooms, &c.	50 00			24 79				
Sanitary Services	75 00	325 00	2,807 53	72 00				
Refunded for hire of Hall				14 68	2,668 73	138 80		
Carried forward ...		$	$ 230,256 80		$ 222,818 93	$ 9,079 40	$ 1,641 53	

Digitized by Google

STATEMENT A.—(CONTINUED.)

ITEMS.	Sums Voted.		Total.	Sums Expended.		Unspent Balance.	Excess of Expenditure.	REMARKS.
Brought forward	$	$	$ 230,256 80	$	$ 222,818 93	$ 9,079 40	$ 1,641 53	
TUNNELS AND BRIDGES—								
IRON—								
Painting and Incidentals		100 00		59 33				
BRICK AND CONCRETE—								
General repairs		250 00		54 18				
PIPE CONNECTIONS—								
Substituting for decayed Box Tunnels		100 00		85 17				
WOODEN—								
General renewals and repairs ...	750 00			696 82				
Painting hand-rails	200 00	950 00	1,400 00	157 03				
Reconstructing Bridge at Water and Princes Streets				580 46	1,632 99		232 99	Special vote of $500 authorized 14.10.10.
WATERING STREETS OF THE CITY—								
Mule Hire		2,880 00		2,366 40				
Labour		616 00		531 92				
Repairing Water Carts and Vans ...		150 00						
Renewing Hose, cocks, etc. ...		150 00	3,796 00	261 71	3,160 03	635 97		
WATER WORKS—								
SALARIES—								
Mechanical Engineer	1,920 00			1,920 00				
Clerk and Storekeeper	300 00	2,220 00		282 50				Difference caused by acting appointments authorized 11.4.10
WORKING EXPENSES—								
General Staff, &c.		4,802 82		4,744 81				
Telephone Attendants		349 30		320 58				
Reservoirs Watchmen		288 00		288 00				
Stores		550 00		495 34				
Lighting with Electricity		260 00		325 93				
Fuel		8,600 00		* 9,262 71				* Excess authorized 28.11.10.
Cleaning Reservoirs		100 00		75 00				
Upkeep Engines, Mains, &c. ...		4,500 00		3,461 14				
CANAL PUMP—								
Coals, Firewood, Oil, &c.	250 00							
Attendance	250 00							
Painting Engine House	35 00	535 00						
GENERAL EXPENSES—								
House Service—Labour	2,500 00			2,271 85				
House Service—Material	2,700 00			2,189 82				
Stationery and Books	80 00			65 60				
Miscellaneous	50 00	5,330 00		61 00				
INSURANCE								
On Buildings and Machinery ...		500 00	28,035 12	500 00	26,264 28	1,770 84		
WATER ASSESSMENTS—								
Lamaha		950 00		920 68				
East Demerara ...		350 00	1,300 00	368 18	1,288 86	11 14		
APPRAISEMENTS—								
Cost for General appraisement of the City...		3,000 00		3,000 00				
Printing Books, &c.		100 00	3,100 00	93 09	3,093 09	6 91		
LICENCES AND BADGES—								
Probable cost of			300 00	299 74				
Printing, &c., for Inspector of Hackney Carriages				8 52	308 26		8 26	
FINES AND PENALTIES—								
Share to be paid Officers, &c. ...			50 00	125 00				
Amount refunded for overloading Carts, &c.				* 71 00	196 00		146 00	* Authorized 27.6.10.
SEA WALL—								
Government towards upkeep ...			850 00		202 50	647 50		Prop. of $810. 1909-10 paid to 31st March, 1910, balance unclaimed.
CONTINGENCIES—								
At disposal under this Vote ...			668 39					
Stamps for Postage and Receipts ...				130 26				
Ice, Posting Notices, &c.				96 66				
Acting Messengers				44 72				
Cab, and Carriage Hire and Tram Tickets				43 52				
Cheque Books Stamped				32 00				
Keeping Clocks in order				16 00				
Hire of P. O. Box				5 00				
Carried forward... ...	$	$	$ 269,756 31	$ 368 16	$258,964 94	$12,151 76	$ 2,028 78	

Digitized by Google

STATEMENT A.—(Continued.)

ITEMS.	Sums Voted.		Sums Expended.		Unspent Balance.	Excess of Expenditure.	REMARKS.
		Total.		Total.			
Brought forward	$	$ 269,756 31	$ 368 16	$ 258,964 94	$12,151 76	$ 2,028 78	
CONTINGENCIES.—Continued.							
Renovating Office Furniture, &c. ...			49 46				
Cleaning Vaults, Floors, &c. ...			15 00				
Surveying Instruments for Town Superintendent's Department ...			160 74				
Sundries			54 79				
			648 15				
Compensation to J. Mapp for injuries sustained at Werk-en-Rust koker...			5 00				
Hospital Expenses for P. C. Trotman *re* cocoanut accident			5 12				
Gratuity to men in connection with fire in Kingston.			5 0	663 27	5 12		
		$ 269,756 31		$ 259,628 21	$12,156 88	$ 2,028 78	

Sums Voted ...	...$ 269,756 31
Sums Expended	... 259,628 21
Unexpended Balance	...$ 10,128 10

Georgetown, Demerara, 31st December, 1910.

PHILIP NAT. BROWNE, Mayor.

J. BARRINGTON WOOLFORD, Town Clerk.

Digitized by Google

Statement B.

1910.

ITEMS.	Estimated on Ways and Means.	Actual Sums Yielded.	Amounts Received.	Short of Estimate.	In Excess of Estimate.	Balance Outstanding at 31st Decr.	REMARKS.
EXPECTANCIES FROM GOVERNMENT—							All amounts due by the Colony are entered up as if received.
Towards up-keep of Roads and Streets of the City	$ 5,000 00	$ 5,000 00	$ 5,000 00				
Share of upkeep of Vlissengen Drainage	125 00	125 00	125 00				
Share of upkeep of Kingston Flushing Scheme	400 00	400 00	400 00				
Moiety under Fire Brigade Scheme ...	13,549 00	12,610 93	12,610 93	$ 938 07			
Moiety, Salary and Travelling Allowance Medical Officer of Health (6 months) ...	1,200 00	810 00	810 00	390 00			
Moiety of lease of Land at America Stelling, in terms of Govt. Secretary's letter, 7th April, 1910, No. 6,958/09, 6 months to 31st December ...		180 00	180 00		$ 180 00		
PUBLIC RECREATION GROUNDS—							
Sale of flowers and hire of plants ...	400 00	400 26	400 26		26		
Concert Tickets and hire of Gardens ...	250 00	22 84	22 84	227 16			This sum is for hire of Gardens only.
Use of Parade Ground...	25 00			25 00			
Use of Bourda Green	25 00	7 00	7 00	18 00			
For old Hose sold		1 68	1 68		1 68		
MARKETS AND CONNECTIONS—							
Revenue from Stabroek Market ...	21,500 00	21,087 31	20,487 74	412 69		$ 599 57	
,, ,, Cumingsburg Market ...	1,000 00	1,083 48	980 27		83 48	103 21	
,, ,, Bourda Market	1,400 00	1,337 60	1,312 91	62 40		24 69	
,, ,, Slaughter House ...	7,500 00	7,456 08	7,358 75	43 92		97 33	
Net Pound Fees	150 00	163 20	156 88		13 20	6 32	
NIGHT SOIL CONSERVANCY—							
Special Sewage Rate, Werk-en-Rust ...	676 75	676 75	641 75			35 00	
From Government Institutions... ...	5,600 00	5,600 00	5,600 00				
,, do. for Charlestown Dispensary ...	30 00	30 00	30 00				
,, Private Premises	900 00	878 13	878 13	21 87			
For use of Excavators	4,500 00	4,442 00	4,442 00	58 00			
For old Rubber Hose sold		24 45	24 45		24 45		
CEMETERIES—							
From Le Repentir for interments and sale of land, &c.	6,500 00	7,054 89	7,054 89		554 89		
From Hospital for receiving Corpses ...	120 00	120 00	120 00				
From rent of Grass and Fruit Trees ...	1,440 00	1,440 00	1,080 00		12 00	360 00	
For 12 months' rent of old Rest House ...		12 00	12 00		1 32		
For Sale of Road Material		1 32	1 32				
THOMAS LANDS—							
For 12 months rent of Pasture... ...	360 00	360 00	270 00			90 00	
REFUSE DESTRUCTOR—							
Sale of Residues, burning fees, &c. ...	800 00	717 34	717 34	82 66			
WATER WORKS—							
Supply of Water to Govt. Institutions ...	6,000 00	6,000 00	6,000 00				
,, ,, ,, for Private Services ...	7,000 00	6,899 46	6,899 46	100 54			
Pipes and Materials	3,000 00	2,129 10	2,129 10	870 90			
From Hand-in-Hand Fire Ins. Company	1,000 00	1,000 00	1,000 00				
From B.G. Mutual Fire Ins. Company	250 00	250 00	250 00				
From sale of old C. I. Pipes and other old Materials		1,143 98	1,143 98		1,143 98		
From Sale of Sundry Piping, &c. ...		56 52	56 52		56 52		
From sale of Coconuts		12 88	12 88		12 88		
From Sale of Old Pump		25 00	25 00		25 00		
STONE DEPOT—							
From Sale of Stone, &c.	300 00	154 26	154 26	145 74			
From Sale of old Iron		40 30	40 30		40 30		
For hire of Pump		8 00	8 00		8 00		
LICENCES AND BADGES—							
From Cabmen, Cartmen, Porters, Boatmen, Butcher's Shops and Milk Sellers.	900 00	1,111 60	1,096 60		211 60	*15 00	* Butcher's shops
FINES AND PENALTIES—							
Under Ordinance 25, 1898, and 13, 1907 ...	200 00	448 18	448 18		248 18		
From Constables for breaches of discipline		3 00	3 00		3 00		
TOWN HALL AND ADJOINING LOTS—							
Hire of Hall	500 00	558 06	558 06		58 06		
Hire of Basement	720 00	720 00	720 00				
Hire of Residence Supt. Fire Brigade ...	480 00	480 00	480 00				
From Organ Recitals		65 76	65 76		65 76		
From Supt. Fire Brigade for Electric Light supplied		43 13	30 90		43 13	12 23	
From B. G. Mutual Fire Insurance Coy. for Cash Profits		249 66	249 66		249 66		
Carried forward	$ 93,800 75	$ 93,441 15	$ 92,097 80	$ 3,396 95	$ 3,037 35	$ 1,343 35	

Digitized by Google

STATEMENT B.—(CONTINUED.)

ITEMS.	Estimated on Ways and Means.	Actual Sums Yielded.	Amounts Received.	Short of Estimate.	In Excess of Estimate.	Balance Outstanding at 31st Decr.	REMARKS.
Brought forward	$ 93,800 75	$ 93,441 15	$ 92,097 80	$ 3,396 95	$ 3,037 35	$ 1,343 35	
TOWN TANKS—							
From Sale of Water	100 00	16 00	16 00	84 00			
From rent of part of lot 264, Thomas Street to 31st December, 1910 ...		14 00	14 00		14 00		
QUEENSTOWN WARD—							
Instalments of purchase money and interest	2,500 00	2,146 44	2,146 44	353 56			
ESTIMATE, 1909—							
Difference between Revenue and Expenditure, as per Statement C, 1909 ...	2,660 53	2,660 53	2,660 53				
TAXES, 1910—						14,807 10	
2 % on $7,758,885 00, including Government Properties with a surtax of 10 %	170,695 03	170,027 33	155,220 23	667 70			Public Free Library exempted $660. Baptist Church, D'Urban St., exempted $7.70.
CERTIFICATES OF VALUATION—							
From Sundries		6 72	6 72		6 72		
HOUSE SERVICE LABOUR—							
For shutting and opening Water ...		104 00	104 00		104 00		
LABOUR AND SANITARY SUPERINTENDENCE—							
Implements sold to Labourers ...		16 98	12 74		16 98	4 24	
Fines and unpaid balances at Pay Table.		35 58	35 58		35 58		
For Weeding Pub. Free Library Yard...		3 40	3 40		3 40		
For Debris of House at Wortmanville ...		3 00	3 00		3 00		
LAW EXPENSES—							
For Costs recovered		2 16	2 16		2 16		
LOCAL SANITARY AUTHORITY—							
For Dust Bins sold		9 72	9 72		9 72		
PRINTING & STATIONERY, &c.—							
From sundry persons for advertisements		14 40	14 40		14 40		
PAVEMENTS—							
From Booker Bros., McConnell & Co., Limited, for Moiety of Pavement at Lots 41 and 42, Water St., Robbstown.		76 02	76 02		76 02		
PUBLIC STELLINGS—							
For Old Beams sold		3 76	3 76		3 76		
STREET DRAINS & GUTTERS—							
For constructing 2 Entrance Culverts ...		26 00	26 00		26 00		
TUNNELS & BRIDGES—							
For Old Beams sold...		1 60	1 60		1 60		
FIRE BRIGADE REVENUE ACCOUNT—							
Moiety cost recovering Buoy of "Vesta"		2 50	2 50		2 50		
,, hire of Engine to pump new Race Course		7 50	7 50		7 50		
Moiety Contribution by Messrs. Curtis and Campbell to 12th July, 1911-		60 00	60 00		60 00		
,, Old Brass Couplings sold ...		4 76	4 76		4 76		
,, Old Hull of "Vesta" sold ...		12 50	12 50		12 50		
,, 2 second-hand Hose Couplings sold		2 92	2 92		2 92		
,, 2 lengths disused Suction Hose sold		9 36	9 36		9 36		
CONTINGENCIES—							
Mrs. A. Gomes, for 12 months' Rent of Land at Sussex Street Draining Trench to 31st December, 1910		36 00	36 00		36 00		
Sundry By-Laws		76	76		76		
Fees, inspecting Minutes, &c.		1 20	1 20		1 20		
Cab hire in Seizure Cases refunded ...		84	84		84		
Cost *re* Humphrey's Palings recovered...		1 73	1 73		1 73		
Proceeds of Toy Gun seized at Gardens...		48	48		48		
Demerara Railway Coy., Concession, to further extend Pass Station to 28th October, 1910		1 00	1 00		1 00		
Idem for extension to Pass Station to 1st April, 1910		1 00	1 00		1 00		
Idem Discharge Pipe, to 31st October, 1910		1 00	1 00		1 00		
Smith Brothers & Coy., Ltd., Concession Gangway, to 31st Decr., 1910 ...		1 00	1 00		1 00		
Idem Sunshade to Market to 30th October, 1911 ...		1 00	1 00		1 00		
Idem to open Gate to Market to 12th November, 1911 ...		1 00	1 00		1 00		
George Garnett, Concession, connecting Lots, Bourda, 31.12.1910. No. 1 ...		1 00	1 00		1 00		
George Garnett, Concession connecting lots, to 12th July, 1911. No. 2. ...		1 00	1 00		1 00		
"Argosy" Co., Limited, concession for Bridge connecting lots, Water Street, 5 years to 31st July, 1911		5 00	5 00		5 00		
Carried forward	$ 269,756 31	$ 268,762 34	$ 252,607 65	$ 4,502 21	$ 3,508 24	$ 16,154 69	

Digitized by Google

STATEMENT B—(CONTINUED).

ITEMS.	Estimated on Ways and Means.	Actual Sums Yielded.	Amounts Received.	Short of Estimate.	In Excess of Estimate.	Balance outstanding at 31st Decr.	REMARKS.
Brought forward	$ 269,756 31	$ 268,762 34	$ 252,607 65	$ 4,502 21	$ 3,508 24	$ 16,154 69	
CONTINGENCIES.—(Continued.)							
Bishop of British Guiana, Concession for Bridge across Lots, Kingston, for 1 year to 25th October, 1910		1 00	1 00		1 00		
Minister, Kingston Wesleyan Chapel, concession for land around Tank to 30th June, 1910.		1 00	1 00		1 00		
G. R. Garnett, concession for Bridge across Lots 207-9, Camp Street, to 12th Dec., 1911.		1 00	1 00		1 00		
	$ 269,756 31	$ 268,765 34	$ 252,610 65	$ 4,502 21	$ 3,511 24	$ 16,154 69	

Estimated	$ 269,756 31
Yielded	268,765 34
Short of Estimate	$ 990 97

Georgetown, Demerara, 31st December 1910.

PHILIP NAT. BROWNE, Mayor.
J. BARRINGTON WOOLFORD, Town Clerk.

Digitized by Google

Statement C,

RECAPITULATION OF THE REVENUE FOR THE YEAR ENDING 31ST DECEMBER, 1910, AS PER STATEMENT B.

Drs.

1910.	To Receipts from Government as follows :—		
	Towards upkeep of Roads		$ 5,000 00
	Moieties of Fire Brigade		12,610 93
	Night Soil Service		5,630 00
	Kingston Flushing Scheme		400 00
	Upkeep Vlissengen Drainage...		125 00
	Water Service...		6,000 00
	Moiety Medical Officer of Health salary (6 months) ...		810 00
	Taxes on Government Properties		24,956 58
	Moiety, lease of land at America Stelling (6 months) ...		180 00
			$ 55,712 51
	„ Butcher Shop Licences		315 00
	„ Cemetery in Le Repentir		8,628 21
	„ Contingencies		57 01
	„ Certificates of Valuation		6 72
	„ Estimate, 1909		2,660 53
	„ Fire Brigade Revenue Account...		99 54
	„ Fines and Penalties		451 18
	„ House Service Labour		104 00
	„ Licences and Badges		796 60
	„ Labour and Sanitary Superintendence		58 96
	„ Local Sanitary Authority		9 72
	„ Law Expenses		2 16
	„ Market in Stabroek		21,087 31
	„ Market in Cumingsburg		1,083 48
	„ Market in Bourda		1,337 60
	„ Night Soil Conservancy (exclusive of Government)		5,344 58
	„ Public Recreation Grounds		431 78
	„ Printing and Stationery, &c.		14 40
	„ Pavements		76 02
	„ Public Stellings		3 76
	„ Pound in Georgetown		163 20
	„ Queenstown Ward		2,146 44
	„ Refuse Destructor		717 34
	„ Slaughter House		7,456 08
	„ Street Drains and Gutters		26 00
	„ Stone Depôt		202 56
	„ Special Sewage Rate—1910		676 75
	„ Taxes, 1910 (exclusive of Government Properties)		145,070 75
	„ Town Tanks		30 00
	„ Tunnels and Bridges		1 60
	„ Town Hall Current Account		2,116 61
	„ Thomas Lands Current Account		360 00
	„ Water Works General Expenses		2,488 38
	„ Water Supply, 1910 (exclusive of Government)		6,899 46
	„ Water Works Materials, 1910		2,129 10
			$ 268,765 34

Digitized by Google

1910.

RECAPITULATION OF THE EXPENDITURE FOR THE YEAR ENDING 31ST DECEMBER, 1910, AS PER STATEMENT A.

				Crs.
1910.	By Bonds Redeemable			$ 31,106 11
	„ Contribution to Government towards up-keep of Sea Wall			202 50
	„ Appraisements at instance of the Mayor and Town Council			3,093 09
	„ Cemetery in Le Repentir			8,869 55
	„ Cemetery in Bourda			258 36
	„ Contingencies			663 27
	„ Constabulary			4,658 99
	„ Fire Brigade			25,221 85
	„ Fines and Penalties			196 00
	„ Interest Account			13,117 66
	„ Kingston Flushing Scheme			455 38
	„ Licences and Badges			308 26
	„ Local Sanitary Authority			1,314 69
	„ Labour and Sanitary Superintendence			38,129 37
	„ Lighting the Streets of the City			17,879 46
	„ Law Expenses			443 78
	„ Market in Stabroek			7,206 71
	„ Market in Cumingsburg			436 11
	„ Market in Bourda			403 24
	„ Mayor's Vote			1,000 00
	„ Night Soil Conservancy			18,907 03
	„ Public Recreation Grounds			2,642 20
	„ Printing and Stationery, &c.			1,674 19
	„ Pavements			179 28
	„ Public Conveniences			3,280 79
	„ Pound in Georgetown			144 00
	„ Public Stellings			721 54
	„ Pensions			386 40
	„ Refuse Destructor Expenses			2,204 99
	„ Slaughter House			1,839 35
	„ Stone Depôt			22,081 47
	„ Street Drains and Gutters			1,389 79
	„ Sluices and Drainage			975 57
	„ Salaries			13,006 34
	„ Tunnels and Bridges			1,632 19
	„ Town Hall Current Account			2,668 73
	„ Telephones			216 00
	„ Water Works General Expenses			6,377 13
	„ Water Works Working Expenses			21,176 01
	„ Watering Streets of the City			3,160 03
				$ 259,628 21
	„ Balance carried to Estimate, 1911, viz.:			
	„ Unspent Balance as per Statement A	$ 10,128 10		
	„ Deficiency in Revenue as per Statement B	930 97		9,137 13
				$ 268,765 34

PHILIP NAT. BROWNE, Mayor.
J. BARRINGTON WOOLFORD, Town Clerk.

Digitized by Google

Statement D,

Dr. BEING THE CASH ACCOUNT OF THE CORPORATION FROM 1ST JANUARY TO 31ST DECEMBER, 1910.

1910.	To Cash on hand at 31st December, 1909:—		
	In Town Chest	$ 81 53	
	In British Guiana Bank	2,334 60	$ 2,416 13
	„ Receipts as follows: —		
	Colony of British Guiana		58,424 38
	Queenstown Ward		2,146 44
	Re-appraisements at instance of Proprietors		2,040 00
	Butcher Shop Licences		300 00
	Cemetery in Le Repentir		5,037 41
	Contingencies		57 01
	Certificates of Valuation		6 72
	Fire Brigade Revenue Account		199 08
	Fines and Penalties		3 00
	House Service Labour		105 00
	Insurance of Officers' Acc unt		316 72
	Licences and Badges		796 60
	Labour and Sanitary Superintendence		684 72
	Law Expenses		2 16
	Market in Stabroek		20,487 74
	Market in Cummingsburg		980 27
	Market in Bourda		1,312 91
	Night Soil Conservancy		5,175 08
	Officers' Deposit Account		132 00
	Public Recreation Grounds		431 78
	Printing and Stationery		14 40
	Pavements		76 02
	Pound in Georgetown		156 88
	Public Stellings		93 76
	Refuse Destructor Expenses		599 60
	Summary Summations and Fiats Executio		751 25
	Slaughter House		7,358 75
	Stone Depôt		202 56
	Street Drains and Gutters		26 00
	Sanitary Appliances (Dust Bins)		9 72
	Special Sewage Rate—Werk-en-Rust, 1910 ...		641 75
	Taxes, 1908		24 00
	Taxes, 1909		12,147 00
	Taxes 1910		130,263 65
	Town Tanks		30 00
	Tunnels and Bridges		1 60
	Town Hall—Current Account		2,104 38
	Thomas Lands – Current Account		270 00
	Uncollected Revenue, 1909		1,289 34
	Water Works—General Expenses		2,488 38
	Water Supply, 1910		6,899 46
	Water Works Materials, 1910		1,970 24
			$ 268,473 89

Digitized by Google

1910.

BEING THE CASH ACCOUNT OF THE CORPORATION FROM 1ST JANUARY TO 31ST DECEMBER, 1910. *Cr.*

1910.				
	By Payments as follows :—			
	Colony of British Guiana		$	15,965 18
	Re-appraisements at instance of Proprietors			1,635 00
	Redemption of Loan Bonds			18,100 00
	Water Works Loan...			4,467 13
	Appraisements at instance of Mayor and Town Council ...			3,093 09
	Cemetery in Le Repentir			8,857 15
	Cemetery in Bourda			258 36
	Contingencies			658 95
	Constabulary			4,380 58
	Fire Brigade			24,613 30
	Fines and Penalties...			182 50
	Government Savings Bank			132 00
	House Service Labour			1 00
	Interest Account			11,459 42
	Insurance of Officers' Account			380 07
	Kingston Flushing Scheme			372 34
	Labour and Sanitary Superintendence			37,547 62
	Licences and Badges			307 50
	Lighting the Streets of the City			13,409 10
	Law Expenses			443 78
	Local Sanitary Authority			1,075 09
	Market in Stabroek			6,908 50
	Market in Cumingsburg			342 23
	Market in Bourda			355 46
	Mayor's Vote			1,000 00
	Night Soil Conservancy			18,304 55
	Public Recreation Grounds			2,344 69
	Printing and Stationery			1,597 55
	Pavements			159 12
	Public Conveniences			3,105 57
	Pound in Georgetown			144 00
	Public Stellings			721 54
	Pensions			386 40
	Refuse Destructor Expenses			2,200 49
	Summary Summations and Fiats Executio			1,251 75
	Slaughter House			1,715 75
	Stone Depôt			22,431 00
	Street Drains and Gutters			1,115 59
	Sluices and Drainage			972 10
	Salaries			13,006 34
	Sanitary Appliances—Dust Bins			142 22
	Tunnels and Bridges			1,529 30
	Town Hall—Current Account			2,045 90
	Telephones			216 00
	Unpaid Accounts, 1909			8,111 88
	Water Works—General Expenses			6,329 53
	Water Works—Working Expenses			20,981 10
	Watering the Streets of the City			2,850 96
			$	267,608 68
	Cash in Town Chest at 31st December, 1910	34 37		
	Cash in British Guiana Bank at 31st December, 1910 ...	830 84	$	865 21
		...	$	268,473 89

PHILIP NAT. BROWNE, Mayor.
J. BARRINGTON WOOLFORD, Town Clerk.

Digitized by Google

Statement E,

(FORMERLY STATEMENT G.)

1910.

SHOWING EXPENDITURE ON ACCOUNT OF LOAN BONDS ISSUED UNDER ORDINANCE 1 OF 1896 (INCORPORATED IN ORDINANCE 25 OF 1898).

FIRE BRIGADE STATION—				
This Sum spent as per Statement G, 1896				$ 2,896 18
PROMENADE GARDEN—				
This Sum spent as per Statement G, 1896				1,791 02
TOWN HALL—Adjoining Lots—				
This Sum spent as per Statement G, 1896				923 42
PAVEMENTS—				
This Sum spent as per Statement G, 1898				6,234 33
BOURDA MARKET—				
This Sum spent as per Statement G, 1903				6,813 02
NIGHT SOIL CONSERVANCY—				
This Sum spent as per Statement G, 1903				9,725 72
LE REPENTIR CEMETERY—				
This Sum spent as per Statement G, 1905				5,600 00
WORTMANVILLE—				
This Sum spent as per Statement E, 1907				8,602 81
EXPENDITURE IN CONNECTION WITH WATER WORKS —				
This Sum spent as per Statement G, 1905				196,948 90
DUPLICATING AND ENLARGING MAINS—				
This Sum spent as per Statement E, 1909		$ 57,654 77		
Invoice Cost of Pipes, &c. ... ...$	2,821 43			
Cartage, &c.	57 07			
Labour laying Mains	1,477 08			
Materials Do.	111 55	4,467 13		62,121 90
RESIDENCE SUPERINTENDENT FIRE BRIGADE—				
This Sum spent as per Statement E, 1909				6,000 00
				$ 307,687 30
Amount of Bonds Issued				317,000 00
Unspent Balance at 31st December, 1910				$ 9,312 70
Amount of Bonds issued		$317,000 00		
Paid in October, 1906 ... . $	12,500 00			
Paid in October, 1907	12,500 00			
Paid in October, 1908	12,500 00			
Paid in October, 1909	12,500 00			
Paid in October, 1910	18,100 00	68,100 00		
Unpaid at 31st December, 1910 ...		$248,900 00		

E. & O. E.

Georgetown, Demerara, 31st December, 1910.

PHILIP NAT. BROWNE, Mayor.
J. BARRINGTON WOOLFORD, Town Clerk.

Digitized by Google

Statement F, 1910.

(FORMERLY STATEMENT H.)

BEING THE BALANCE SHEET OF THE CORPORATION FOR THE YEAR ENDING 31ST DECEMBER, 1910.

	Dr.	Cr.
Amalgamated Accounts under New Improvement Loan	$ 24,000 00	
Amalgamated Accounts under Loan Bonds	162,862 59	
British Guiana Bank	830 84	
Cash Account	34 37	
Colony of British Guiana	6,490 92	
East Demerara Water Supply Loan, Sched. III		$ 2,229 55
East Demerara Water Supply Loan, Sched. IV		1,487 86
East Demerara Water Supply Loan, Ord. 9, 1886		1,133 07
East Demerara Water Supply Loan, Ord. 5, 1890		1,427 38
East Demerara Water Supply Scheme	6,277 86	
Loan Bonds under Ordinance 1, 1896		62,500 00
Loan Bonds under Ordinance 25, 1898		186,400 00
Lacytown Obstruction Removals		479 25
New Improvement Loan under Ordinance 3, 1858		24,000 00
Re-appraisements at instance of Proprietors		767 50
Residence Superintendent Fire Brigade—Loan Account	6,000 00	
Water Works Loan	62,121 90	
Wortmanville Loan	8,602 81	
Estimate, 1910		9,137 13
Government Savings Bank (Post Office)	166 90	
Insurance of Officers' Account	246 76	
Officers' Deposit Account		166 90
Residence Superintendent Fire Brigade Account	3,000 00	
Summary Summations and Fiats Executio	501 50	
Special Sewage Rate, 1910	35 00	
Taxes, 1910	14,807 10	
Unpaid Accounts, 1910		7,562 50
Uncollected Revenue, 1910	1,312 59	
Municipal Capital Account		562,700 00
Municipal Properties	562,700 00	
	$ 859,991 14	$ 859,991 14

Statement of Liabilities and Assets (Exclusive of Bonds) as shewn by the Balance Sheet.

LIABILITIES.

Lacytown Obstruction Removals	479 25
Re-appraisements at instance of Proprietors	767 50
Estimate, 1910	9,137 13
Officers' Deposit Account	166 90
Unpaid Accounts, 1910	7,562 50
Loan Bonds (unspent balance)	9,312 70
	$ 27,425 98

ASSETS.

British Guiana Bank	830 84
Cash in hand	34 37
Colony of British Guiana	6,490 92
Government Savings Bank (Post Office)	166 90
Insurance of Officers' Account	246 76
Residence Superintendent Fire Brigade	3,000 00
Summary Summations and Fiats Executio	501 50
Special Sewage Rate, 1910	35 00
Taxes, 1910	14,807 10
Uncollected Revenue, 1910	1,312 59
	$ 27,425 98

E. & O. E.

Georgetown, Demerara, 31st December, 1910.

PHILIP NAT. BROWNE, Mayor.
J. BARRINGTON WOOLFORD, Town Clerk.

Digitized by Google

1911.

ESTIMATE.

OF THE SUMS REQUIRED BY THE MAYOR AND TOWN COUNCIL FOR THE SERVICE OF THE YEAR 1911, AND THE MEANS OF RAISING THE SAID SUMS.

BONDS REDEEMABLE—			
EAST DEMERARA WATER SUPPLY LOANS—			
Ord. 12, 1884, Schedule III. Amount unpaid ...	$ 2,229 55		
Portion due 31st December, 1911 ...		$ 445 90	
Ord. 12, 1884, Schedule IV, Amount unpaid ...	1,487 86		
Portion due 31st December, 1911 ...		297 56	
Ord. 9, 1886, Amount unpaid	1,133 07		
Portion due 30th June, 1911 ...		62 94	
Ord. 5, 1890, drawn in 1891, Amount unpaid ...	456 00		
Portion due 31st December, 1911 ...		114 00	
Ord. 5, 1890, drawn in 1896, Amount unpaid ...	257 13		
Portion due 31st December, 1911 ...		28 57	
Ord. 5, 1890, drawn in 1897, Amount unpaid ...	314 27		
Portion due 31st December, 1911 ...		28 57	
Ord. 5, 1890, drawn in 1900, Amount unpaid ...	399 98		
Portion due 31st December, 1911 ...		28 57	
NEW IMPROVEMENT LOAN—			
Ord. 3, 1888—now Ord. 25, 1898, section 180.			
Amount unpaid	24,000 00		
Portion due 30th June, 1911 ...		12,000 00	
LOAN BONDS—Ord. 1, 1896 and 25, 1898.			
Issue 1897. Amount unpaid	37,500 00		
Portion due 1st October, 1911		12,500 00	
Issue 1898. Amount unpaid	25,000 00		
,, 1899. do.	20,000 00		
,, 1902. do.	45,000 00		
,, 1903. do.	50,000 00		
,, 1905–6. do.	11,000 00		
,, 1908. do.	20,000 00		
Portion due 1st October, 1911		5,000 00	
Issue 1909. Amount unpaid	40,400 00		
Portion due 1st October, 1911		600 00	31,106 11
Total Amount of Municipal Loans unpaid at 31st December, 1910	$ 279,177 86		
INTEREST ACCOUNT—			
EAST DEMERARA WATER SUPPLY LOANS—			
Ord 12, 1884, Schedule III.			
On $2,229 55 for 6 months to 30th June @ 4½ % ...	$ 47 38		
,, 2,229 55 for 6 months to 31st Decr. @ 4½ % ...	47 38		
Ord. 12, 1884, Schedule IV.			
,, 1,487 86 for 6 months to 30th June @ 4½ % ...	31 62		
,, 1,487 86 for 6 months to 31st Decr. @ 4½ % ...	31 62		
Ord. 9, 1886.			
,, 1,133 09 for 6 months to 30th June @ 4½ % ...	24 08		
,, 1,070 13 for 6 months to 31st Decr. @ 4½ % ...	22 74		
Ord. 5, 1890.			
,, 456 00 for 6 months to 30th June @ 4½ % ...	9 69		
,, 456 00 for 6 months to 31st Decr. @ 4½ % ...	9 69		
,, 257 13 for 6 months to 30th June @ 4½ % ...	5 46		
,, 257 13 for 6 months to 31st Decr. @ 4½ % ...	5 46		
,, 314 27 for 6 months to 30th June @ 4½ % ...	6 68		
,, 314 27 for 6 months to 31st Decr. @ 4½ % ...	6 68		
,, 399 98 for 6 months to 30th June @ 4½ % ...	8 50		
,, 399 98 for 6 months to 31st Decr. @ 4½ % ...	8 50	265 48	
NEW IMPROVEMENT LOAN—			
Ord. 3, 1888, now Ord. 25, 1898, Section 180.			
On $24,000 00 for 6 months to 30th June @ 4½ % ...	$ 540 00		
,, 12,000 00 for 6 months to 31st Decr. @ 4½ % ...	270 00	810 00	
LOAN BONDS—			
Ord. 1, 1896, and 25, 1898.			
On $237,900 00 for 6 months to 1st April @ 4 % ...	$ 4,758 00		
,, 237,900 00 for 6 months to 1st Oct. @ 4 % ...	4,758 00		
,, 11,000 00 for 6 months to 1st April @ 3½ % ...	192 50		
,, 11,000 00 for 6 months to 1st Oct. @ 3½ % ...	192 50	9,901 00	10,976 48
CONSTABULARY—			
1 Sergeant in charge, 12 months at $40 00 per month	$ 480 00		
1 Corporal 12 do. at 25 00 do. ...	300 00		
1 Constable in charge of Cumingsburg Market 12 months at $25 00 per month ...	300 00		
5 Constables for duty at Stabroek Market 52 weeks @ $5 00 each per week ...	1,300 00		
9 Ordinary Constables 12 months @ $18 00 each per month ...	1,944 00	4,324 00	
UNIFORMS—			
18 sets (including one for Constable in charge of Abattoir) with 2 pairs boots each—say @ $21 00 per set ...	378 00		
Cloaks	171 00	549 00	4,873 00
Carried forward			$ 46,955 59

Digitized by Google

Brought forward			$ 46,955 59
FIRE BRIGADE—			
PERSONAL EMOLUMENTS—			
1 Superintendent at $80 per mensem	$ 960 00		
4 Inspectors of Police at $30 00 per mensem each ...	... 1,440 00		
1 Engineer at $50 00 per mensem	... 600 00		
1 Assistant Engineer at $36 00 per mensem ...	... 432 00		
1 Sergeant-Major at $50 00 per mensem	... 600 00		
1 Sergeant @ $36 00 per mensem	... 432 00		
4 Corporals at $28 00 per mensem each	... 1,344 00		
6 1st-Class Privates at $24 00 per mensem each ...	... 1,728 00		
6 2nd-Class Privates at $20 00 per mensem each ...	... 1,440 00		
32 3rd-Class Privates at $18 00 per mensem each ...	... 6,912 00		
2 Supernumerary Constables at $20 per mensem each	... 480 00	$ 16,368 00	
ALLOWANCES—			
Superintendent for House	$ 480 00		
To Non-Commissioned Officers and Men as recommended by Superintendent	... 2,160 00	2,640 00	
SUNDRIES—			
Rental of Watch Tower from 1st April	$ 45 00		
Rental of Fire Stations, Georgetown	... 720 00		
Repairs to Engines and Painting	... 300 00		
Firewood and Coals	... 75 00		
Implements, Hose, Reels, etc.	... 1,200 00		
Waste, Bath Brick, etc.	... 80 00		
Rental of Telephone	... 316 00		
Keep of Horses and Grooms' Wages	... 1,300 00		
Purchase and Repairs to Harness	... 80 00		
Housing Brigade Implements, etc., at $25 per annum each at Police Stations	475 00		
Contingencies	240 00		
Veterinary Surgeon...	120 00	4,951 00	
STEAM FLOATING ENGINE—			
1 Engineer at $40 00 per month	... 480 00		
2 Firemen 1 at $25 00 and 1 at $20 per mensem each	... 540 00		
2 Deckmen at $15 00 per month each	... 360 00		
Firewood and Coals	... 100 00		
Oil, Waste and Bath Brick	... 80 00		
Miscellaneous	80 00		
Docking Charges	200 00		
Implements, Hose, etc	500 00		
Periodic Inspection of Steam Launch "Vesta," Town Engines, etc.	240 00		
Insurance of "Vesta"	126 00	2,706 00	26,665 00
FLUSHING SCHEME FOR KINGSTON—			
Pay of Ranger and Watchman, 365 days at 40 cts. per day ...		146 00	
Contingencies—weeding and repairing Dams, etc.		50 00	196 00
LIGHTING THE STREETS OF THE CITY—			
Under 5 years Contract with the Demerara Electric Company from 1st January, 1907, embracing 168 arc and 110 Incandescent Lamps of 450/320 and 87 Watts respectively ...		17,764 50	
(1908) 1 additional Incandescent Lamp		19 50	
(1909) 5 do. do. do.		97 50	17,881 50
LAW EXPENSES—			
Annual Retainer to Legal Adviser			240 00
LOCAL SANITARY AUTHORITY—			
Lime and other deodorants, disinfectants		1,200 00	
Printing Sanitary Report Books, Notices, &c.		120 00	
Incidental Expenses with working and keeping in order the Clayton Fumigator		50 00	
Incidental Expenses under Food and Drugs Adulteration Ordinance, purchase of samples, &c.		25 00	1,395 00
LABOUR AND SANITARY SUPERINTENDENCE—			
SALARIES—			
Medical Officer of Health 12 months at $360 per month ...	$ 4,320 00		
" " " 12 months travelling allowance ...	480 00	4,800 00	
Microscope and other scientific apparatus for Health Officer...		480 00	
Municipal Veterinary Surgeon, Inspector of live and dead meat, cow sheds, dairies, milk shops and milch cows, and of Hackney Carriages, 12 months at $120 per month	$1,440 00		
Less charged to Fire Brigade	120 00	1,320 00	
1 Overseer and Sanitary Inspector at $70 00 per month	840 00		
2 Do " 60 00 do	1,440 00		
1 Do " 55 00 do	660 00		
1 Do " 50 00 do	600 00		
1 Do for 2 months at 60 00 do $120			
1 Do for 10 at 50 00 do 500	620		
Carried forwa	$ 5,480 00	5,280 00	$ 93,333 09

Digitized by Google

Brought forward ... .$	5,480 00	$ 5,280 00	$ 93,333 09

LABOUR AND SANITARY SUPERINTENDENCE—(CONTINUED.)

SALARIES—Continued.

Extra remuneration to 2 acting Overseers (6 and 3 months) at $10 per month...	90 00		
2 Sub-Sanitary Officers at $30 per month ...	720 00		
2 do. for 9 months at $30 per month ...	540 00		
2 do. ,, at $25 ,, ...	450 00	7,280 00	
		12,560 00	

LABOUR—

10 Foremen of Gangs at $4 each per week ... ...$	2,080 00		
District Labourers of 10 Gangs	12,500 00		
1 Cart Foreman at $4 per week	208 00		
7 Men attending stone carts, 280 days at 48 cents each per day	940 80		
16 Men and 16 Boys attending Rubbish Carts, 306 days at 48 cents and 24 cents each, per day, respectively... ...	3,525 12	19,253 92	

CART HIRE—

7 Stone Carts, Mules and Drivers, 280 days at $1 40 per day...	2,744 00		
16 Rubbish Carts, Mules and Drivers, 306 days at $1 25 per day	6,120 00	8,864 00	

IMPLEMENTS—

Wheelbarrows, Picks, Spades, Forks, Brooms, Scythes, &c., for Town Gangs		500 00	41,177 92

LE REPENTIR AND BOURDA CEMETERIES—

LE REPENTIR—

Pay of Sexton at $110 per month	1,320 00		
Do. Foreman at $35 per month	420 00	1,740 00	
Labour.—Digging side-lines Drains and cross Canal ...	440 00		
Weeding and cleaning beds, &c., &c,, &c.	2,640 00		
Marking off grave spaces, levelling and re-forming beds for graves in old and new ground	1,520 00		
Digging and filling in of graves	1,100 00		
Receiving corpses from Colonial Hospital and conveying them to graves	120 00	5,820 00	

ROADS AND BRIDGES—

Road metal, labour, burning, breaking and laying, including cart hire, scoping, &c., &c, ...	1,100 00		
Repairing north Bridge and Louisa Row gate including painting	280 00	1,380 00	

IMPLEMENTS—

Stationery, Ropes, Disinfectants, &c.	50 00		
Greenheart plank for paals, and labour...	40 00	90 00	

SHELTERS—

Repairs to office		25 00	
Sundry repairs and painting		100 00	
		$ 9,155 00	

BOURDA—

Keeping grounds in order, weeding and watering plants, digging drains		250 00	9,405 00

MAYOR OF GEORGETOWN—

Annual vote at his disposal			1,000 00

MARKETS AND CONNECTIONS—

STABROEK MARKET—

Salary of Clerk of Markets, at $150 per month ...$	1,800 00		
,, Asst. Clerk of Markets, at $65 per month	780 00		
,, Stelling Check Clerk, at $35 per month (maximum) ...	420 00		
,, Junior ,, ,, at $20 per month	240 00		
Pay of 2 Night Watchmen at $10 each per month	240 00	3,480 00	

SCAVENGING, &C.—

Head Scavenger at $15 00 per month	180 00		
5 Ordinary Scavengers at $2 80 each per week	728 00		
Occasional extra Scavenging and cleaning	100 00		
Cartage transporting Market garbage and rubbish to Refuse Destructor	180 00	1,188 00	

SUPPLIES, ETC.—

Implements, Disinfectants, Stationery, &c. ... ...$	400 00		
Repairs and alterations to Stalls, internal fittings, &c., as may be required	300 00		
General repairs to structure, stelling, pavements, roof gutters, pipes, &c., as may be required	400 00		
Renewing iron grating over drains, probable cost	480 00		
Winding and keeping in order Tower Clock	51 00	1,631 00	
Carried forward		$ 6,299 00	$ 144,916 01

Digitized by Google

Amount brought forward			$ 144,916 01
MARKETS AND CONNECTIONS—(CONTINUED.)		$ 6,299 00	
LIGHTING—			
Lighting with Electricity, market area, ...	750 00		
" " " river-side area with 4-25 c.p. Incandescent lamps at street lighting rate, at $19 50 each ...	78 00	828 00	
BOURDA MARKET—			7,127 00
Pay of Watchman and Scavenger (2 men)	264 00		
Incidental expenses, lighting, &c.	100 00		
Repairs, painting, &c., as may be required	50 00		
Sanitary service at $2 00 per month	24 00		
Winding and keeping in order Turret Clock	20 00	458 00	
CUMINGSBURG MARKET—			
Pay of Watchman and Scavenger (2 men)	250 00		
Incidental expenses, lighting, &c.	100 00		
Repairs, Painting buildings, pailings, as may be required ...	150 00		
Sanitary Service at $3 00 per month	36 00	536 00	
ABATTOIR—			
Pay of Constable in charge at $35 00 per month (maximum)...	420 00		
Pay of Watchman and assistant and Scavengers	470 00		
Lighting with electricity Wharf Shed	250 00		
25 c.p. Incandescent lamp for yard at street lighting rate ...	19 50	1,159 50	
Official slaughtering, pay 2 slaughterers, at $13 per month each...	312 00		
Repairs to stelling, landing stage, wharf sheds, cattle pens, foot tracks, &c., as may be required	500 00		
Supplies—Hose, implements, disinfectants, &c. ...	100 00		
Cattle conveyance, including mule hire and repairs to Cattle Trucks...	150 00	1,062 00	
POUND—			
Pay of Watchman in charge at $12 00 per month	144 00		
Incidental expenses, white-washing, &c.	25 00	169 00	
LICENCES TO GOVERNMENT—			
In commutation of individual Stall Licences :—			
Stabroek Market	200 00		
Cumingsburg Market	30 00		
Bourda "	30 00	260 00	
NIGHT SOIL CONSERVANCY—			
WERK-EN-RUST SPECIAL DISTRICT AND PRIVATE SERVICES—			
Labour—collecting and delivering pails, white-washing, and general scavenging work in connection with the pail system, 52 weeks at $26 00 per week...	1,352 00		
Mule Hire—12 months at $106 46 per month	1,277 52		
Working plant—Repairs and renewals of vans, pails, &c. ...	500 00		
Supplies—Oil, disinfectants, &c.	100 00		
Reconstruction work—Renewing and repairing Closets, Palings, drains, &c.	lot 400 00		
Probable cost of new Van	150 00	3,779 52	
GOVERNMENT INSTITUTIONS—			
Labour—collecting and delivering pails, including pay of supervising foreman, at $2.50 ₱ week, for 15 weeks and at $5 for 37 weeks	3,004 50		
Mule Hire—12 months at $212 92 per month	2,555 00		
Working plant—Repairs and renewals of vans, pails, &c. ...	600 00		
Supplies—Oil, disinfectants, &c.	150 00	6,309 50	
ODORLESS EXCAVATORS—			
Pay of Overseer in charge, 12 months at $45 per month ...	540 00		
Probable cost of working the Excavator System over the entire City, including Mule hire and attendant labour ...	6,500 00		
Renewing working plant, hose, pumps, vans, &c., and supplying disinfectants	2,100 00	9,140 00	
NOTE.—As a refund, a sum of $4,500 appears on the submitted Ways and Means, being estimated receipts from fees to be earned during the year for the use of the apparatus.			
KINGSTON RECEIVING AND WASHING SHED—			
Day and night Watchmen, 365 days and nights at 32c. and 40 cents each	262 80		
Lighting with electricity, say...	75 00		
Supplies and incidental expenses	50 00		
Repairs to structure, flooring, mule track, roof, &c. ...	500 00	887 80	20,116 82
Carried forward		$	$ 175,804 33

Digitized by Google

Amount brought forward			$ 175,804 33
PAVEMENTS—			
Grant-in-aid of renewals and extensions of foot pavements on the moiety payment system, and for such incidental repairs to existing pavements as may be required			500 00
PENSIONS—			
Ex-Town Constable Blackmore at $7 20 per month ...		86 40	
Ex-Town Overseer C. P. Simpson, 12 months at $14 66⅔ per month		176 00	
Ex-Town Overseer F. G. Bradshaw, 12 months at $20 31⅓ per month		243 80	
Ex-Town Superintendent Luke M. Hill, 12 months at $100 per month		1,200 00	
Ex-Driver No. 5 District (Lazarus) 46 weeks from 10th February at $2 00		92 00	1,798 20
PUBLIC STELLINGS—			
Renewals and Repairs as may be found necessary		1,000 00	
Painting Handrails, &c.		50 00	1,050 00
PUBLIC CONVENIENCES—			
TOWN TANKS—			
Pay of 13 Tank Keepers at $3 each per month	468 00		
Repairs to gutters, supply pipes, sheds, &c.	100 00	568 00	
FREE BATHING ROOMS—			
Pay of 4 Watchmen for Werk-en-Rust, Albert Town, Lacytown and North Cumingsburg Bathing Houses, 365 days, at 32 cents each per day	467 00		
Repairs, painting, &c., as may be required	200 00	667 00	
WASH HOUSES—			
Repairs to Buildings, painting, water services, &c. ...		100 00	
FREE TAPS, DRINKING FOUNTAINS AND CATTLE TROUGHS—			
Maintenance and regulation of Electric Clock on the Forshaw Memorial Fountain	24 00		
Lighting with electricity	60 00		
Repairing Water Services, renewing Cocks, etc., and painting where necessary	250 00	334 00	
URINALS—			
Renewing services		50 00	
BANDSTAND AND SHELTER—			
Painting 2 stands and shelters		180 00	
CARNEGIE FREE PUBLIC LIBRARY—			
Moiety of annual charge for maintenance in terms of Government Secretary's letter of 7th December, 1906		1,680 00	3,579 00
PUBLIC RECREATION GROUNDS—			
PROMENADE GARDENS—			
Supervision of Gardens, street plants, and outside Municipal Grounds	240 00		
Pay of Night Watchman at $11 00 per month	132 00		
Labour—Wages of Foreman and Gardeners	1,250 00		
Shell, manure, &c., for beds and paths	250 00		
Plants, seeds, &c.	50 00		
Flower pots, implements, water service	200 00		
Repairs to fern houses, nurseries	100 00		
Repairs and painting garden seats and shelters	100 00		
*Lighting for concerts and fêtes	75 00		
*Constables for do	75 00		
New Electric Installation	103 28		
Hire of mule and cart 140 days at $1 25	175 00		
Wages 3 men digging earth 140 days	201 60	2,951 88	
PARADE GROUND—			
Mowing, digging drains, levelling surface, &c.		100 00	
COMPANY PATH GARDENS—			
Labour for general upkeep		250 00	
BOURDA GREEN VICTORIA SQUARE NONPAREIL PARK	} No special expenditure until there are funds available to do them complete.		
RUSSELL MEMORIAL—			
Attending plants, weeding and cleaning		25 00	
Carried forward		$ 3,326 88	$ 182,731 53

Digitized by Google

Amount brought forward		$ 3,326 88	$ 182,731 53
PARADE GROUND—(CONTINUED.)			
STREET PLANTS—			
Labour attending Street trees throughout the City... ...	$ 250 00		
Supplies, Cordage, Spars, &c.	10 00	260 00	
MARKET SQUARES—			
Attending plants, weeding, cleaning, &c.		50 00	
Making Shell walk through Hadfield Street		217 36	3,854 24
PRINTING, STATIONERY AND ADVERTISING—			
Printing, Stationery and advertising			1,500 00
REFUSE DESTRUCTOR—			
Pay of Clerk in charge, at $40 per month	480 00		
Pay of Watchman, 52 weeks at $2 40 per week	124 00		
Labour—Burning rubbish, preparing and transporting residues	1,400 00		
General Repairs to Drying Shed Furnaces, Fencing, &c. ...	300 00		
Supplies and incidental	50 00		2,354 00
SALARIES—			
Town Clerk at $210 per month	2,520 00		
Accountant and Chief Clerk, at $150 00 per month ...	1,800 00		
Second Clerk, at $95 00 per month	1,140 00		
Third Clerk, at $80 00 per month	960 00		
Fourth Clerk, at $17 50 per month	210 00		
Messenger, at $30 per month...	360 00	6,990 00	
Town Superintendent at $170 per month	2,040 00		
Chief Clerk, $55 00 per month	660 00		
Second Clerk, $40 00 per month	480 00		
Messenger, $22 50 per month...	270 00	3,450 00	
Two Auditors, $240 each per annum		480 00	10,920 00
SLUICES AND MAIN DRAINAGE—			
Pay of 3 Koker Watchmen, 365 days at 40c. each per day ...	438 00		
General Repairs to Sluice Doors, hoisting gear, &c., as may be required	200 00	638 00	
Renewal of Hose for Jetting High Street Trench		100 00	
DRAINING ENGINE DEPOT—			
Working expenses, Watchman, Engine Driver and attendant	100 00		
Supplies—Fuel, oil, &c.	25 00		
Repairs, painting and incidental expenses	75 00	200 00	
SUB-MAIN DRAINS—			
Renewing Alley gates and fencing, &c.		150 00	1,088 00
STONE DEPOT—			
Road Material—stone, brick, burnt earth, shell, marl ...	14,000 00		
Labour—Receiving, weighing and measuring same, and breaking by hand and machines	3,500 00	17,500 00	
Pay of Engineer and Foreman at $40 00 per month ...	480 00		
Pay of Engine Driver and Blacksmith, 280 days at 96c. per day	268 80		
Pay of Watchman, 365 nights at 40c. per night	146 00	894 80	
WORKING PLANT—			
Supplies, Fuel, Oil, &c, ...	700 00		
New wearing parts to Stone-breaking Engine, repairs, &c. ...	500 00		
General repairs to stelling, sheds, truck line, measuring boxes, &c.	300 00	1,500 00	
STEAM ROAD ROLLERS—			
Working Expenses, fuel, oil and attendance	1,000 00		
Probable cost of Driving Wheels	192 00		
General repairs as may be required	200 00	1,392 00	21,286 80
STREET DRAINS AND GUTTERS—			
Lining with Concrete or Stone the following :			
810 feet, Cumings Street, South Cumingsburg, east side Murray Street to Middle Street with return into Middle Street ...	575 00		
810 feet, Waterloo Street, North Cumingsburg, west side, New Market Street to Lamaha Street with returns in Lamaha Street	575 00		
810 feet, Waterloo Street, North Cuminsburg, east side, New Market Street to Lamaha Street with returns in Lamaha Street; Cumings Street North and South Cumingsburg ...	575 00		
550 feet Smyth Street, Werk-en-Rust, south side from D'Urban Street	375 00		
585 feet Adelaide Street, Charlestown, west side, Broad Street to Princes Street	400 00		
400 feet Manget Place from Croal Street to Brick dam both sides	320 00		
406 feet Manget Place from Brick dam to Hadfield Street both sides	324 80		
Carried forward ... ...$	3,144 80		$ 223,734 57

Digitized by Google

Amount brought forward ... ...$	3,144 80		$ 223,734 57
STREET DRAINS AND GUTTERS.—CONTINUED.			
400 feet, Sendall Place, from Croal Street to Brickdam both sides $	320 00		
400 feet, Sendall Place, Brickdam to Hadfield Street, both sides	320 00		
400 feet, Pollard Place, from Croal Street to Brickdam, both side	320 00		
400 ft. Pollard Place from Brickdam to Hadfield Street, both sides	320 00		
1,589 feet. Hadfield Street from Camp Street to High Street, one side	1,271 00	5,695 80	
General repairs to old lined drains as may be required ...		250 00	5,945 80
TELEPHONES—			
RENTAL—Under special agreement.			
3 First connections at $36 00 per annum		108 00	
3 other ,, 18 00 ,, ...		54 00	
3 ordinary ,, 12 00 ,, ...		36 00	
Extra Switch at Water Works		6 00	204 00
TOWN HALL, &c.—			
Pay of Warden & gatekeeper at $25 00 per month	300 00		
Current Expenses, Lighting & Washing	150 00		
Providing south end with venetian blinds	56 00		
Painting internally	300 00		
General repairs to structure, stopping leaks, &c.	450 00	1,256 00	
FIRE INSURANCE—			
On Town Hall, $40,000 at ¾ per cent.	300 00		
,, ,, Organ $7,000 at ¾ per cent.	52 50		
,, Central Fire Station $2,000 at ¾ per cent.... ...	15 00		
,, Residence of Superintendent Fire Brigade, $5,000 at ¾ %...	37 50	405 00	
ORGAN EXPENSES—			
Pay of City Organist	100 00		
Expenses of recitals and incidentals	200 00		
Pay of Constables attending concerts, &c.	75 00	375 00	
CENTRAL FIRE STATION—			
Painting building and general repairs to stalls, &c. ...	180 00		
Repairs to building as may be required	50 00	230 00	
FIRE BRIGADE SUPERINTENDENT'S RESIDENCE—			
Re-slating back gallery and incidental repairs	200 00		
Proportion of balance of cost of erection (second year) ...	600 00	800 00	
TOWN HALL GROUNDS—			
Repairing roads and keeping grounds in order	200 00		
,, bathrooms and latrines	50 00		
Sanitary service, cleaning latrines, &c.	75 00	325 00	3,391 00
TUNNELS AND BRIDGES—			
IRON—			
Incidental expenses		50 00	
BRICK AND CONCRETE—			
1 New Concrete Bridge at Lyng and Princes Street ...	360 00		
2 New Concrete Culvert Bridges in Hadfield Street and Hardina Street, Hadfield and Hayley Streets	500 00		
General repairs as may be required	250 00	1,110 00	
PIPE CONNECTIONS—			
Substituting pipe culverts for decayed box tunnel at Parade Street and Young Street, Kingston		250 00	
WOODEN BRIDGES—			
Renewals and repairs	800 00		
Painting handrails	100 00		
Widening High Street Bridge at Kingston over Cumings Canal	750 00		
Widening High Street Bridge Cumingsburg, over North Cumingsburg draining trench	300 00	1,950 00	3,360 00
WATERING STREETS—			
MULE HIRE—			
2 Mules and 1 driver for double draught Van (Warwick Sprinkler) 200 days × 2=400 intervals at $1 25 per day for each mule $	1,000 00		
2 Mules and drivers for 2 water carts 200 days × 2 = 400 intervals at $1 25 per day for each mule	1,000 00		
1 Mule and driver for 1 water cart, 150 days × 2 = 300 intervals at $1 25 per day each mule	375 00		
1 Mule and driver for 1 water cart, 100 days × 2 = 200 intervals at $1 25 per day each mule...	375 00		
1 Mule and driver for 1 water cart, 50 days × 2 = 100 intervals at $1 25 per day each mule	135 00		
2 Mules and 1 driver for rotary double draught Van, 50 days × 2 = 100 intervals at $1 25 per day each mule ...	250 00	3,135 00	
LABOUR—			
3 men attending 3 water carts, 200 days at 48 cents per day ea.	288 00		
1 man attending 1 water cart, 150 days at 48 cents per da	72 00		
1 man attending 1 water cart, 100 days at 48 cents per day	48 00		
2 men attending 2 water carts, 50 days at 48 cents per day ea.	48 00		
1 man and 2 boys for manual hose distribution in Camp Street, Lacytown, 200 days at 48 cents and 16 cents per day each.	160 00		
Cart foreman, part of wages 52 weeks at $1 per week ...	52 00	668 00	
SUPPLIES—			
Repairing and painting water vans and carts	200 00		
Renewing hose, cocks, branch pipes, &c, ...	150 00	350 00	4,153 00
Carried forward...			240,788 37

Digitized by Google

Amount brought forward			$ 240,788 37
WATER WORKS—			
SALARIES—			
Mechanical Engineer, at $160 00 per month ... ...$	1,920 00		
Clerk and Storekeeper, at $27 50 per month	330 00	$ 2,250 00	
WORKING EXPENSES—			
1 Foreman at Water Works, 52 weeks at $12 per week ...	624 00		
1 Engine Driver, 365 days and nights at $1 40 ...	511 00		
1 Do. 365 days and nights at $1 12 ...	408 80		
2 Do. 52 Sundays at 58 cents each	60 32		
3 Firemen, 365 days and nights at 96 cents each	1,051 20		
3 do. 52 Sundays at 36 cents each...	56 16		
1 Engine room attendant, 365 nights at 70 cents	255 50		
1 Day Gatekeeper, 365 days at 48 cents per day ...	175 20		
1 Night Gatekeeper 365 nights at 40 cents per night ...	146 00		
1 Engine Cleaner, 313 days at 68 cents per day	212 84		
1 Assistant Cleaner, 313 days at 48 cents per day ...	150 24		
1 Reserve Man, 365 days at 24 cents per day	87 60		
1 Do. 52 Sundays at 48 cents...	24 96		
1 Apprentice, 313 days at 40 cents	125 20		
1 Labourer, backing wood, 313 days at 56 cents per day ...	175 28		
3 Do. do. 313 days at 48 cents each ...	450 72		
1 Do. cleaning and sponging boilers, 313 days at 60 cents	187 80		
Weeding yard, flushing drains, washing office, towels, &c. ...	100 00	4,802 82	
2 Watchmen for upper and lower reservoirs		288 00	
1 Telephone man, 365 nights at 58 cents...	211 70		
1 do. 52 Sundays at 72 cents	37 44		
1 Telephone boy and Messenger, 313 days at 32 cents ...	100 16	349 30	
The following tradesmen and labourers are permanently employed on the Staff, but their wages week by week are charged to the particular work on which they may be engaged as "Repairs to Mains," "Hydrants, &c.," "House Service" :—			
1 Foreman House Service, at $10 00 per week.			
1 Fitter at 96 cents per day.			
2 Fitters at 80 cents each per day.			
1 Turner at $1 04 per day.			
2 Pipe Fitters at 96 cents each per day.			
3 Pipe Fitters at 80 cents each per day.			
7 Labourers at 48 cents each per day.			
STORES—			
Say Engine, Cylinder, Paint and Kerosene Oil, Tallow, Waste, White and Red Lead, Emery Cloth, bar and clamp Iron, Asbestos, Rubber, Leather, &c. ...	550 00		
Lighting Engine room and stoke hole with Electricity ...	300 00		
Fuel	9,000 00		
Cleaning upper and lower Reservoirs	100 00		
Ordinary repairs and upkeep of Engines, Mains, Boilers, Stand Posts, &c.	4,500 00	14,450 00	
CANAL PUMP—			
Coal, Firewood, Oil, Gasket, &c.	250 00		
Attendance	250 00		
Painting and repairing Engine house	100 00	600 00	
GENERAL EXPENSES—			
House Service—Labour	2,500 00		
Do. Material	2,500 00		
Stationery and Books	80 00		
Miscellaneous	50 00	5,130 00	
INSURANCE on Buildings and Machinery at Water Works		500 00	28,370 12
ASSESSMENTS—			
Probable share of Water Assessment for 1911		1,150 00	
East Demerara Water Supply		500 00	1,650 00
APPRAISEMENTS AT THE INSTANCE OF THE MAYOR AND TOWN COUNCIL—			
Probable amount to be paid for appraising properties on account of improvements...			300 00
LICENCES AND BADGES—			
Probable amount to be paid for badges for H. C. Drivers, Cart Drivers, Porters, Milk Sellers, &c.			300 00
FINES AND PENALTIES—			
Probable amount to be paid to Town Overseers, Constables, &c., as share of fines			50 00
SEA WALL—			
Contribution to Government upkeep of Sea Wall for 1 year and ¾—say, 1st April, 1910, to 31st December, 1911 ...			1,585 00
CONTINGENCIES			1,464 89
			$ 274,508

PHILIP NAT. BROWNE, Mayor.
J. BARRINGTON WOOLFORD, Town Clerk.

Georgetown, Demerara,
11th March, 1911.

Digitized by Google

WAYS AND MEANS—1911.

EXPECTANCIES FROM THE GOVERNMENT—			
Amount towards upkeep of Roads and Streets of the City ...		$ 5,000 00	
,, share of Vlisengen Drainage upkeep		125 00	
,, ,, Kingston Flushing Scheme upkeep ...		400 00	
Moiety of Fire Brigade ½ of $26,665		13,332 50	
Moiety Salary Medical Officer of Health...		2,400 00	
Moiety of lease of Land at America Stelling in terms of Government Secretary's letter dated 17th April, 1910, No. 6,958/09		360 00	$ 21,617 50
PUBLIC RECREATION GROUNDS—			
Sale of flowers and hire of growing plants		400 00	
Concert tickets and hire of gardens		250 00	
Use of Parade Ground		25 00	
Use of Bourda Green		25 00	700 00
MARKETS AND CONNECTIONS—			
Revenue from Stabroek Market		21,500 00	
,, ,, Cumingsburg Market		1,000 00	
,, ,, Bourda Market...		1,400 00	
,, ,, Slaughter House		7,500 00	
Net Pound Fees		150 00	31,550 00
NIGHT SOIL CONSERVANCY—			
Special Sewage Rate on Lots 15 to 46, Werk-en-Rust, authorised by section 137, Ordinance No. 25, of 1898, say ½ % on $152,800 00		764 00	
Amount from Government Institutions, as per agreement ...$	5,500 00		
,, for Orphan Asylum, as per agreement	100 00		
,, Charlestown Dispensary as per agreement... ...	30 00		
,, private premises	900 00		
Fees for use of the Odorless Excavator	4,500 00	11,030 00	11,794 00
CEMETERIES—			
Amount from Le Repentir for Interments and Land ...		7,000 00	
,, ,, Hospital for receiving and conveying Corpses ...		120 00	
,, .. Rent for grass and fruit tress, at $120 00 per month		1,440 00	8,560 00
THE THOMAS LANDS—			
Rent, 12 months at $30 00 per month			360 00
REFUSE DESTRUCTOR—			
Sale of Residues, burning fees, &c.			800 00
WATER WORKS—			
Supply of Water to Government Institutions		6,000 00	
,, ,, private services		7,000 00	
Pipes and Material		3,000 00	
Grant from Hand-in-Hand Mutual Fire Insurance Company ...		1,000 00	
,, B. G. Mutual ,, ,, ...		250 00	17,250 00
STONE DEPOT—			
Stone, &c., to be sold			300 00
LICENCES AND BADGES—			
For Drivers of Hackney Carriages, Mule and Donkey Carts, Porters, Boatmen, Butchers' Shops and Milk Sellers ...			1,100 00
FINES AND PENALTIES—			
Under Ordinances No. 25 of 1898 and 13 of 1907			200 00
TOWN HALL AND ADJOINING LOT—			
Hire of Hall		500 00	
,, Basement		720 00	
Residence for Superintendent of Fire Brigade		480 00	1,700 00
TANKS—			
Sale of Water ... ... —			100 00
QUEENNSTOWN WARD—			
Instalments of Purchase Money and Interest			2,500 00
ESTIMATE, 1910—			
Difference between revenue and expendture as per Statement C.			9,137 13
			$ 107,668 53
TAXES, 1911—			
The appraisement of the City including Government Properties			
Ward No. 1, Kingston		372,850 00	
,, ,, 2, North Cumingsburg West		490,500 00	
,, ,, 3, North Cumingsburg East		332,150 00	
,, ,, 4, South Cumingsburg West		780,100 00	
,, ,, 5, South Cumingsburg East		487,950 00	
,, ,, 6, Robbstown		635,850 00	
,, ,, 7, Lacytown		608,000 00	
,, ,, 8, Newtown		361,000 00	
,, ,, 9, Stabroek		359,250 00	
,, ,, 10, Werk-en-Rust	614,350 00		
South Freeburg	43,500 00		
North Freeburg...	92,850 00		
Newburg	113,750 60		
Wortmanville	126,750 00	991,200 00	
,, ,, 11, Charlestown	404,350 00		
New Charlestown	144,150 00	548,500 00	
,, ,, 12, Bourda		460,950 00	
,, ,, 13, Albert Town		205,600 00	
,, ,, 14, Queenstown		135,900 00	
		6,769,800 00	
Government Properties		1,174,950 00	
		$7,944,750 00	
2 % on $7,944,750 00, $158,895 00 with Surtax of 5 % = $7,944 75			166,839 75
			$ 274,508 38

Georgetown, Demerara.
11th March, 1911.

PHILIP NAT. BROWNE, Mayor.
J. BARRINGTON WOOLFORD, Town Clerk.

Digitized by Google

Government Notices.

GOVERNMENT SECRETARY'S OFFICE,
Georgetown, Demerara,
207. 21st April, 1911.

REFERRING to Government Notice No. 175 of the 7th instant, First Class Postmaster J. S. McKenzie, resumed the duties of his office on the 9th instant.

208. 21st April, 1911.

HIS Excellency the Governor has been pleased to grant to Edward Oliver Pilgrim, Esquire, Assistant Master, Queen's College, leave of absence on full salary from 14th to 30th April, 22nd July to 17th September, and 16th December to 15th January, 1912, the periods 1st May to 21st July and 18th September to 15th December, being on half salary.

By Command,

CHARLES T. COX,
Government Secretary.

Militia and Volunteer Orders.

BY COLONEL G. C. DE RINZY,
Commandant, British Guiana Local Forces,
Headquarters, Georgetown,
21st April, 1911.

CORONATION CONTINGENT.

1. His Excellency the Governor and Commander-in-Chief has been pleased to select the following Officers and Non-Commissioned Officers to represent the Local Forces of the Colony at the Coronation in England of His Majesty King George the Fifth :—

Captain T. Roy.	Captain Gomes.
Captain Tengely.	Lieut. Cox.
Sergt. Boon.	Sergt. Hodge.
Sergt. Valladares.	Sergt. McIlroy.
Sergt. Webber.	Sergt. McPherson.
Sergt. Salvador.	Sergt. Beaven.

CHURCH PARADE.

2. The Artillery Company, Militia, and "A" and "B" Companies Volunteers, together with the Band, will parade at Eve Leary Barracks at 10.15 a.m. on Sunday, the 30th April, 1911, and march to St. George's Cathedral for Divine Service.
Dress:—Review Order. Undress Blue for Artillery.
Dress:—Review Order for Volunteers.

DUTIES.

3. N. C. Officer on duty for the ensuing week:—Sergt. McPherson.
Next for duty:—Sergt. Reed.

ARTILLERY.

PARADES.

4. The following is the detail of parades for the ensuing week:—
Monday, 5 p.m.—Carbine Exercises, Eve Leary.
Tuesday, 5 p.m.—4·7 inch Gun Drill.
Thursday, 5 p.m.—Semaphore Class. Recruits Squad Drill.
Friday, 5 p.m.—Fort Manning Parade. (Paid.)

ENROLMENT.

5. The undermentioned man having enrolled for service in the Artillery, is taken on the strength and allotted Regimental Number:—
No. 2,350 Gr. Harrison.

VOLUNTEERS.

6. The following is the detail of parades for the ensuing week:—
Tuesday, 5.15 p.m.—"A" and "B" Companies will parade at Eve Leary Barracks for Ceremonial Drill. Every N.C. Officer and man is expected to attend this parade.
Thursday, 5.15 p.m.—Parade for the Coronation Contingent.
Thursday, 5.15 p.m.—Recruits of "A" and "B" Companies for instruction in Rifle Exercise and Squad Drill.

MARSHALL PRIZE.

7. The Voting for the Prize presented to the Volunteers by Colonel R. S. Marshall will take place on Tuesday afternoon after the Ceremonial Parade.

H. S. WALKER, Captain,
Adjutant, Local Forces.

Transports and Mortgages.

Counties of Demerary and Essequebo.

6TH MAY, 1911.

[FIRST PUBLICATION.]

THE following TRANSPORTS and MORTGAGES are intended to be passed before one of Their Honours the Judges of the Supreme Court of British Guiana on any day after Saturday, the 6th day of May, 1911, which such Judge shall be pleased to appoint, viz.:—

1. By Harry Aloysius Bolton, bachelor, of lot 107, Regent Street, Lacytown, Georgetown, TRANSPORT of west half of lot number 106 (one hundred and six), in that part of Georgetown called Bourda, as laid down and defined on a plan of the Town districts, situated on the lands of the Vlissengen estate made by the Sworn Land Surveyor Luke M. Hill, dated 17th June, 1879, and deposited in the Registrar's Office of the counties of Demerary and Essequebo on the 1st November, 1879, said plan having been approved of by the Governor and Court of Policy on the 22nd September, 1879, and deposited in the Registrar's Office aforesaid, in pursuance of the provisions of section sixty-four of Ordinance No. 2 of the year 1876, with all the buildings and erections thereon,—to and in favour of Nathan Augustus Barnwell, of lot 288, Church Street, Queenstown Ward, Georgetown.

2. By Sheocharan, male East Indian immigrant, No. 59,853, ex *Lena*, 1893, of De Ridders Faith, Canal No. 1, West Bank, Demerary River, TRANSPORT of a piece of land part of the east half of Plantation De Ridder's Faith, situate in Canal No. 1, on the west bank of the River Demerary, in the county of Demerary and colony of British Guiana, the said piece of land measuring 8½ (eight and a half) roods commencing from the western boundary of said east half of Plantation De Ridder's Faith, extending in an easterly direction by the whole depth of the estate,—to and in favour of Bishun Dyal, male, No. 59,354, ex *Lena*, 1893, of Canal No. 2, West Bank, Rio Demerary.

3. By Budhu, male, B.R., No. 140, ex *Jura*, 1855, of Vreed-en-Hoop, West Coast, Demerara, TRANSPORT of an undivided half part or share of and in an undivided one-fifth (1/5) of Plantation Nouvelle Flanders and Union, *cum annexis*, situate on the west sea coast of the county of Demerary, in the colony of British Guiana, together with an undivided half part or share of and in an undivided one-fifth (1/5) of all the buildings, erections, cultivation and further appurtenances thereon and thereto belonging, save and except a piece of land part of the front lands of said Plantation Nouvelle Flanders, known on a chart thereof by the Sworn Land Surveyor, Henry Rainsfords, deposited in the Registrar's Office of the counties of Demerary and Essequebo as lots numbers 1 (one) and 2 (two), transported to Michael Johnson, his heirs and assigns on the 8th February, 1840, with the buildings thereon, also a piece of land rather more than half an acre having a reserved parapet of twelve feet in front thereof, bounded on the north and south by the lands of said estate, and on the east by the present public road and Plantation Best, transported to the Reverend James Scott in connection with the London Missionary Society on the 12th of July, 1841, with the buildings thereon, and save and except such parts or portions of said plantations that have already been sold and transported or sold but not yet transported, together with the right of drainage through Plantation Vreed-en-Hoop, said right being subject to an agreement dated 16th August, 1910, made between the proprietors of Nouvelle Flanders and Union, Mary and Haarlem, Rotterdam and Vreed-en-Hoop, in which the rights of the proprietors as to the drainage through Plantation Vreed-en-Hoop, are set forth and contained,—to and in favour of Budhun Lall, male native of the colony, of Plantation Versailles, West Bank, Demerary.

4. By Cyril Chapman Griffith, of 153, Albouystown, Georgetown, TRANSPORT of the undivided half of an undivided third part or share of and in the west quarter of Plantation Geneve, situate in Canals Nos

Digitized by Google

1 (one) and 2 (two) Polder, on the west bank of the river Demerary, in the county of Demerary and colony of British Guiana, the said plantation being subject to polder rate with right to the proprietors of said western quarter to drain through the remaining portion of the said plantation and through the koker on the easterward portion of the said plantation on condition of contributing one-fourth of the expense in keeping the said koker in good order and repair,—to and in favour of Dookhun, R. of D., No. 76,122, ex *Sheila*, 1896, and Daundar, R. of D., No. 76,098, ex *Sheila*, 1896, male East Indians, both of Mes Delices, west bank, Demerara.

5. By Moosah, male, No. 149, ex *Copenhagen*, 1886, of Plantation Nouvelle Flanders, West Coast, Demerary, TRANSPORT of Plantation Rotterdam, *cum annexis*, situate on the west sea coast of the county of Demerary, in the colony of British Guiana, save and except such parts or portions of said plantation as have already been sold and transported or sold but not yet transported, together with the right of drainage through Plantation Vreed-en-Hoop, said right being subject to an agreement dated 16th August, 1910, made between the proprietors of Nouvelle Flanders and Union, Mary and Haarlem, Rotterdam and Vreed-en-Hoop, subject to the right of the proprietors as to the drainage through Plantation Vreed-en-Hoop as set forth and contained,—to and in favour of Jaipal-ingh, male, B.R., No. 858 of 1882, of Vreed-en-Hoop, West Coast, Demerary.

6. By Sanjhawon, male, No. 45,551, ex *Rhone*, 1890, of Supply Village, East Coast, Demerary, TRANSPORT of cultivation lot number 17 (seventeen), section D, part of the south half of Plantation Helena, which plantation is situated on the left or western bank of the Mahaica creek, on the east sea coast of the county of Demerary, in the colony of British Guiana, the said lot being laid down and defined on a plan of Plantation Helena, *cum annexis*, by James A. P. Bowhill, Government Surveyor, dated 27th August, 1900, and deposited in the Registrar's Office of British Guiana on the 6th October, 1900, no buildings thereon,—to and in favour of Lakhansing, male, No. 104,979, ex *Ems*, 1907; Ramnaran, male, No. 105,118, ex *Ems*, 1907; and Niamutt, male, No. 105,065, ex *Ems*, 1907, all of Plantation Cane Grove, East Coast, Demerary.

7. By George Russell Garnett, of Colgrain House, Camp Street, Georgetown, in his quality as one of the duly constituted attorneys in this colony of La Penitence Estates Company, Limited, whose registered office is at 23, Rood Lane, London, England, TRANSPORT of a piece of land portion of Plantation Anna Regina, situate on the west coast of Essequebo in the colony of British Guiana, the said piece of land being laid down and defined on a diagram by W. H. McTurk, Sworn Land Surveyor, dated 22nd September, 1910, and deposited in the Registrar's Office of British Guiana on the 13th April, 1911,—to and in favour of Ghoorah, M., 12,688, ex *Newnham*, 1885, of Anna Regina.

8. By Annie De Haart, assisted as far as needs be by her husband Joseph McLean De Haart, both of lot 1, Princes Street, Wortmanville, Georgetown, TRANSPORT of the south quarter of lot number 1 (one), situate at corner of Princes Street, Wortmanville, Georgetown, Demerara, with the buildings and erections thereon, subject to a First Mortgage dated the 14th August, 1909, passed to the minors L. and F. Gomes,—to and in favour of Louis Gonsalves Herrell, of lot 22, corner Evans and Lyng Streets, New Charlestown, Georgetown.

9. By Joao Augusto Pestano, of lot E, Upper Hadfield Street, Wortmanville, in the city of Georgetown, a FIRST MORTGAGE on the east quarter of lot number 78 (seventy-eight), situate in New Charlestown District, city of Georgetown, county of Demerary, and colony of British Guiana and all the buildings and erections thereon,—to and in favour of The British Guiana Building Society, Limited, of lots 1, 2 and 3, High Street, Georgetown.

10. By Harry Hamilton Solomon, of lot 64, Main Street, Georgetown, TRANSPORT of north half of lot number 76 (seventy-six), also known as 86 (eighty-six), in Stabroek District, in the city of Georgetown, in the county of Demerary, and colony of British Guiana, with all the buildings and erections thereon,—to and in favour of William Elliott Lewis, of Brickdam, in the city of Georgetown.

11. By Eugene Euterpe Thomas, spinister, and Lionel Trevelyan Thomas, bachelor, as the sole heirs, *ab intestato*, of their deceased mother Margaret Donald Thomas, born Cameron, who was married in community of property to their father Robert Dudley Thomas, now deceased, and as the sole heirs, *ab intestato*, of their said father and by Amy Mabel Thomas, born Boyce, widow, in her own right as having been married in community of property to the said Robert Dudley Thomas, all of Bagot's Town, east bank, Demerary River, TRANSPORT of three undivided fourth parts or shares of and in the north half of part of the front lands of the Pln. Peter's Hall, situate on the east bank of the river Demerary, and known on a diagram thereof by the Sworn Land Surveyor Thomas Hubbard, dated June 18th, 1841, deposited in the Registrar's Office in the counties of Demerary and Essequibo on the 24th February, 1848, as lot number 39 (thirty-nine), with the building thereon,—to and in favour of George Forrester King, of Georgetown.

12. By Eugene Euterpe Thomas, spinster, and Lionel Trevelyan Thomas, bachelor, as the sole heirs, *ab intestato*, of their deceased mother Margaret Donald Thomas, born Cameron, who was married in community of property to their father Robert Dudley Thomas, now deceased, and as the sole heirs, *ab intestato* of their said father, and by Amy Mabel Thomas born Boyce, widow, in her own right as having been married in community of property, to the said Robert Dudley Thomas, all of Bagot's Town, east bank, Demerary River, TRANSPORT of one undivided fourth part or share of and in the north half of part of the front lands of Plantation Peter's Hall, situate on the east bank of the river Demerary, and known on a diagram thereof by the Sworn Land Surveyor, Thomas Hubbard, dated June 18th, 1841, deposited in the Registrar's Office of the counties of Demerary and Essequibo on the 24th February, 1848, as lot number 39 (thirty-nine), no building thereon,—to and in favour of Kenrick Oswald Fitzgerald Goodridge, of Peter's Hall, East Bank, Demerary.

13. By Eugene Euterpe Thomas, spinster, and Lionel Trevelyan Thomas, bachelor, as the sole heirs, *ab intestato*, of their deceased mother Margaret Donald Thomas born Cameron, who was married in community of property to their father Robert Dudley Thomas, now deceased, and as the sole heirs, *ab intestato*, of their said father and by Amy Mabel Thomas, born Boyce, widow, in her own right as having been married in community of property the said Robert Dudley Thomas, all of Bagot's Town, East Bank, Demerary, TRANSPORT of lot number 73 seventy-three), of that part of Pln. Rome, situate on the east bank of the River Demerary, known as the Village of Agricola as described on a plan thereof by the Sworn Land Surveyor James Hacket, dated August, 1842, deposited in the Registrar's Office of the counties of Demerary and Essequibo on the 22nd May, 1847, no building thereon,—to and in favour of Ruth Ramdihul, widow, native of the colony, of Houston, East Bank, Demerara.

14. By Francis Vieira, of 88, Barrack Street, Kingston, Georgetown, TRANSPORT of the east half of lot number 119 (one hundred and nineteen), in that part of Georgetown called Bourda as laid down and defined on the plan of the Town Districts, situated on the lands of the Vlissengen es tate, made by the Sworn Land Surveyor Luke M. Hill, dated 17th June, 1879, and deposited in the Registrar's Office of the counties of Demerary and Essequibo on the first of November, 1879, said plan having been approved of by the Governor and Court of Policy on the 22nd September, 1879, and deposited in the Registrar's Office aforesaid, in pursuance of the provisions of section sixty-four of Ordinance No. 2 of the year 1876, with all the buildings and erections thereon, subject to a First Mortgage passed in favour of The British Guiana Mutual Fire Insurance Company, Limited, on the 29th October, 1910,—to and in favour of Louisa Fernandes, singlewoman, of lot 37, Camp Street, Georgetown.

15 By Johanna Bacchus, born Fraser, widow, in her own right as having been married in community of property to Bonaparte Bacchus, deceased, and by Letitia George, born Bacchus, widow, as the sole heiress, *ab intestato*, of her father the said Bonaparte Bacchus, deceased, who was married to the said Johanna Bacchus in community of property, both of Bagotville Village, West Bank, Rio Demerara, the said Bonaparte Bacchus being one of the heirs, *ab intestato*, of his mother Elizabeth Bacchus, deceased, one of the heirs under the last will and testament of his father Lucien Bacchus, deceased, and the sole heir, *ab intestato*, of his brother Joseph Bacchus, deceased, who was the other heir, *ab intestato*, of his mother the said Elizabeth Bacchus, deceased, and the other heir under the last will and testament of his father the said Lucien Bacchus, deceased, who was married in community of property to the said Elizabeth Bacchus, deceased, TRANSPORT of lots numbers 4 (four) and 5 (five), part of Plantation Jacoba Constantia, situate on the south side of Canal No. 1 (one), West Bank, River Demerary, known and described on a diagram thereof by the Sworn Land Surveyor Henry Rainsford, dated twenty-first of August, 1848, deposited in the Registrar's Office of the counties of Demerary and Essequebo on the eighth of September, 1848,—to and in favour of Khoolin, male, No. 28,159, ex *Jorawar*, 1885, of Mes Delices, Canal No. I, West Bank, Rio Demerary.

Digitized by Google

16. By Margaret Ann Lewis, widow, of Craig Village, East Bank, Demerary River, a FIRST MORTGAGE on, *firstly*, lots 7 (seven), 8 (eight) and 9 (nine), north side of Craig back lands, being a part and portion of that piece of land situate on the east bank of the Demerara River, in the county of Demerara, being the back lands of Plantation Craig and Good Success more particularly shown and delineated on the plan signed by James Allen Purser Bowhill, acting Commissioner of Lands and Mines, dated 13th June, 1907, and deposited in the Registrar's Office of British Guiana on 17th July, 1907, with the cultivation thereon; *secondly*, the stock-in-trade, goods, wares, furniture, fittings, fixtures, utensils and further appurtenances of the drug shop carried on by the mortgagor at lot 9, Regent and High streets, in the city of Georgetown, and all other stock-in-trade, goods, wares, and further appurtenances brought in or taken into the said business whether in addition to those at present existing or in substitution therefor and whether the said business be carried on upon the said premises or elsewhere in the said colony,—to and in favour of Percy Claude Wight, of Epworth House, Brickdam.

17. By Samuel Duncan Grant, of 45, Water Street, Georgetown, TRANSPORT of lot number 32 (thirty-two), part of the front lands of Plantation Vreed-en-Hoop, *cum annexis*, situate on the west bank of the river Demerary, in the county of Demerary, and colony of British Guiana, the said lot being laid down and defined on a plan of part of the front lands of the said Plantation Vreed-en-Hoop, *cum annexis*, made by the Sworn Land Surveyor E. A. Hayes, dated the 2nd October, 1907, and deposited in the Registrar's Office of British Guiana, on the 11th December, 1907, subject to a First Mortgage passed on 11th September, 1909, in favour of The British Guiana Building Society, Limited,—to and in favour of John Sheafe Gaskin, of Vreed-en-Hoop.

Registrar's Office of British Guiana, Georgetown, Demerary, this 21st day of April, 1911.

L. C. DALTON,
Registrar.

Counties of Demerary and Essequebo.

29TH APRIL, 1911.

[SECOND PUBLICATION.]

THE following TRANSPORTS and MORTGAGES are intended to be passed before one of Their Honours the Judges of the Supreme Court of British Guiana on any day after Saturday, the 29th day of April, 1911, which such Judge shall be pleased to appoint, viz:—

1. By Louis Gonsalves Herrell, of lot 22, Lyng Street, Georgetown, TRANSPORT of the east half of lot number 22 (twenty-two), situate in New Charlestown District, city of Georgetown, county of Demerary, with all the buildings and erections thereon, subject to a First Mortgage passed on the 15th June, 1907, in favour of The British Guiana Mutual Fire Insurance Company, Limited,—to and in favour of Philip Mortimer Lovell, of lot 22, John Street, Georgetown.

2. By Jacinto Simao de Freitas, of 25, New Market Street, Georgetown, as one of the joint and several attorneys in this colony of Julia Dolores Las Mercedes Carranza de Freitas, late of 265 and 266, New Market Street, Georgetown, but at present residing in Cayenne, French Guiana, the wife of Henrique Thome de Freitas, a SECOND MORTGAGE on lot 265 (two hundred and sixty-five) and 266 (two hundred and sixty-six), situate in Cumingsburg, Georgetown, in the county of Demerary, and and on all the buildings and erections thereon,—to and in favour of Dr. Sylvestre Augusto Francisco, of 81, Camp Street, Georgetown, Jacinto Simao de Freitas, of 225, New Market Street, in the city of Georgetown, and Reginald Forshaw Wishart, of 196, Camp Street, in the city of Georgetown, as the Trustees and Attorneys of Henrique Thome de Freitas, of 265 and 266, New Market Street, Georgetown.

3. By the Colony of British Guiana, TRANSPORT of lot number 4 (four), sections A, B and C, part of Plantation Canefield, situate in the island of Leguan, Essequibo river, in the county of Essequebo and colony of British Guiana, together with an undivided twentieth share in all the dams, general drainage trenches and unallotted portions of said plantation, the said lot being laid down and defined on a plan of the said plantation by James A. P. Bowhill, Government Surveyor, dated 14th December, 1907, and deposited in the Registrar's Office on 21st February, 1908,—to and in favour of the estate of Roopoo, B.R., No. 12, 1873, deceased.

4. By the Poor Law Commissioners, as representing the estate of Roopoo, B.R., No. 12, 1873, deceased, late of Bel Air, East Coast, Demerary, acting under the authority of Ordinance 12 of 1903, section 19, TRANSPORT of lot number 4 (four), sections A, B and C, part of Plantation Canefield, situate in the island of Leguan, Essequebo river, in the county of Essequebo and colony of British Guiana, together with an undivided twentieth share in all the dams, general drainage trenches and unallotted portions of said plantation, the said lot being laid down and defined on a plan of the said plantation by James A. P. Bowhill, Government Surveyor, dated 14th December, 1907, and deposited in the Registrar's Office on the 21st February, 1908,—to and in favour of Robert Soormally Williams, of La Bagatelle, Leguan, Essequebo.

5. By Thomas Burnham, of Plantation Bordeaux, Canal No. 1, west bank, river Demerary, TRANSPORT of a piece of land forming part of the eastern half of the eastern half of Plantation Bordeaux, *cum annexis*, situate in Canal No. 1, in the county of Demerara and colony of British Guiana, said piece of land having a façade of 6 (six) roods commencing from the north-western corner of the said eastern half of the eastern half of the said plantation and extending in an easterly direction by the full depth of the said plantation,—to and in favour of Gurdial, male, No. 61,180, ex *Main*, 1893, of Plantation Land of Canaan, east bank, Demerary river.

6. By John Dos Santos, of lot 231, Camp Street, Cumingsburg, Georgetown, TRANSPORT of *firstly*, the north half of the west half of lot number 231 (two hundred and thirty-one), situate in Cumingsburg, city of Georgetown, county of Demerary, with all the buildings and erections thereon; *secondly*, the south half of the west half of lot number 231 (two hundred and thirty-one), situate in Cumingsburg, city of Georgetown, county of Demerary, with all the buildings and erections thereon; and, *thirdly*, west half of the east half of lot number 231 (two hundred and thirty one), situate in Cumingsburg, city of Georgetown, county of Demerary, with all the buildings and erections thereon, all the afor mentioned properties being subject to a First Mortgage passed on the 1st October, 1910, to and in favour of The Demerara Mutual Life Assurance Society, Limited,—to and in favour of Eustace Gordon Woolford, of "Overton House," Brickdam, Georgetown, and Edwin Angel Wallbridge Sampson, of 17, Water Street, Georgetown.

7. By James Cornelius Adams, of Carmichael Street, Georgetown, TRANSPORT of lot number 22 (twenty-two), part of that portion of Plantation Kitty, situate on the east sea coast of the county of Demerara and colony of British Guiana, known as the village of Alexanderville, which said lot is laid down and defined on a diagram of an extension of the village of Alexanderville, being a portion of Plantation Kitty, made by Cathcart Chalmers, Sworn Land Surveyor, dated 3rd August, 1867, and deposited in the Registrar's Office of British Guiana on the 20th day of September, 1867, with the buildings and erections thereon, subject to a First Mortgage in favour of The British Guiana Building Society, Limited, passed on the 5th February, 1910,—to and in favour of Manoel Vieira, of Croal Street, Georgetown.

8. By James Bishop, of Kitty Village, East Coast, Demerary, TRANSPORT of west half of lot number 40 (forty), part of that portion of Plantation Kitty, situate on the east sea coast of the county of Demerary and colony of British Guiana known as the village of Alexanderville, which said lot is laid down and defined on a diagram of an extension of the village of Alexanderville, being a portion of Plantation Kitty made by Cathcart Chalmers, Sworn Land Surveyor, dated 3rd August, 1847, and deposited in the office in Georgetown of the Registrar of British Guiana on the 20th day of September, 1867, save and except a building thereon, the property of Gersham B Taylor, subject to an agreement of lease in favour of the said Gersham B. Taylor, there being also another building the property of Juliao Nichalon Gomes,—to and in favour of the said Juliao Nich lou Gomes, of lots 5 and 6, David Street, Kitty Village, East Coast, Demerary.

9. By Mangolah, widow, B R., No. 318, of 1875, of Plantation Triumph, East Coast, Demerary, in her own right as having been married in community of property to and as the sole heiress under the last will and testament of her husband Doorga, No. 116, ex *Jura*, 1878, deceased, TRANSPORT of lot number 91 (ninety-one), on the eastern half of Plantation Triumph, situate on the east sea coast of the county of Demerary, in the colony of British Guiana, said lot being laid down and defined on a plan of a portion of the said plantation by James A. P. Bowhill, acting Fourth Government Surveyor, dated 8th of October, 1895, and deposited in the Registrar's Office on the 22nd October, 1895, with all the buildings and erections thereon,—to and in favour of Somai, male, No. 31,999, ex *Foyle*, 1886, also of Plantation Triumph, East Coast, Demerary.

Digitized by Google

10. By Joseph Marshall Brummell, of Mahaica, East Coast, Demerara, TRANSPORT of one undivided half part or share of and in a piece of land situate in Mahaica Village, bounded on the east by the public road, on the north by the lands of Snell George, on the west by the back lands of Voorzigtheid and Jonestown, on the south by a six foot passage between the lands of Albert Gravesande, having a façade of nine (9) roods and 9 feet parallel with the public road by 21 roods 8 feet in depth, east and west, part of a certain piece of land situate in Mahaica and being a part of the lands known as Plantation Voorzigtheid, in which the dwelling house stands, bounded on the north and south by the small trenches, the said first mentioned piece of land being laid down and defined on a diagram by Hugh McTavish, Sworn Land Surveyor, dated 18th December, 1860, and deposited in the Registrar's Office of the counties of Demerary and Essequebo on the 7th of May, 1861, with all the buildings and erections thereon,—to and in favour of Manoel Perreira Camacho, senior, of lot 16, High Street, Georgetown.

11. By Ghoora, male East Indian immigrant, No. 12,688, *Newnham*, 1885, of Plantation Anna Regina, Essequebo, TRANSPORT of lot 137 (one hundred and thirty-seven), on the western half of Plantation Triumph, situate on the east sea coast of the county of Demerary in the colony of British Guiana, said lot being laid down and defined on a plan of a portion of the said Plantation by Edward Chalmers, Sworn Land Surveyor, dated 1st September, 1875, and deposited in the Registrar's Office on 22nd February, 1876,—to and in favour of Semiah, sirdewoman, No. 228, ex *King Arthur*, 1887, of Triumph Village, East Coast, Demerary.

12. By Victorine Antonio Pires, of lot 28, Henrietta Village, Essequebo, TRANSPORT of lot number 10 (ten), section B, of that part of Plantation Fear Not, situate on the west sea coast of the county of Essequebo known as Danielstown, laid down and defined on a chart thereof by the Sworn Land Surveyor, John McNeil, dated November 1st, 1842, and deposited in the Registrar's Office of the counties of Demerary and Essequebo on the 4th day of April, 1848, and all the buildings and erections thereon,—to and in favour of The Motor Service and Garage, Limited, of the city of Georgetown.

13. By Joseph Lam, of lot 3 or 5, Water Street, Georgetown, TRANSPORT of, *firstly*, the middle-walk of lot number 12 (twelve), or the northern half of the abandoned plantation Strath-Campbell, *cum annexis*, situate in Mahaicony creek and known on the general chart as sub-numbers 12 (twelve) and 13 (thirteen), the said middle walk being laid down and defined as lying between lots numbers 13 (thirteen) and 14 (fourteen), on a chart of the said lot number 12 (twelve), or the northern half of Strath-Campbell, by Frank Fowler, Sworn Land Surveyor, dated 24th November, 1900, and *secondly*, lot number 13 (thirteen), part of the abandoned plantation Strath-Campbell, *cum annexis*, situate in Mahaicony creek, known on the general chart as sub-numbers 12 and 13, the said lot being laid down and defined on a chart of lot number 12 (twelve), or the northern half of Strath-Campbell, by Frank Fowler, Sworn Land Surveyor, dated 24th November, 1900, and deposited in the Registrar's Office of British Guiana, on the 29th November, 1900,—to and in favour of Jugroop, male, B.R., No. 271-J, 1882, of Mahaicony, East Coast, Demerary.

14. By Jose Alvaro D'Nobrega, of 8, New Market Street, in the city of Georgetown, a FIRST MORTGAGE on the west half of lot number 354 (three hundred and fifty-four), situate in North Cumingsburg, city of Georgetown, county of Demerary and all the buildings and erections thereon,—to and in favour of The British Guiana Building Society, Limited, of lots Nos. 1, 2 and 3, High Street, Georgetown.

15. By The British Guiana Building Society, Limited, of lots Nos. 1, 2 and 3, High Street, Georgetown, TRANSPORT of the east half of lot number 53 (fifty-three), in Albert-town district, in the city of Georgetown, county of Demerary and all the buildings and erections thereon,—to and in favour of John Rodrigues, of 244, Forshaw Street, Queenstown, in the city of Georgetown.

16. By John Rodrigues, of 244, Forshaw Street, Queenstown, in the city of Georgetown, a FIRST MORTGAGE on the east half of lot number 53 (fifty-three), in Albert town district, in the city of Georgetown, county of Demerary and all the buildings and erections thereon,—to and in favour of The British Guiana Building Society, Limited, of lots Nos. 1, 2 and 3, High Street, Georgetown.

17. By Manoel Luiz Pestana, of High and Princes Streets, Georgetown, TRANSPORT of *firstly*, lot number 38 (thirty-eight), section F, being part and parcels of the lands of Plantation Northbrook, now called Victoria, situate on the east sea coast of the county of Demerary as laid down on a plan by the Sworn Land Surveyor, M. Newlands, dated March, 1853, deposited in the Registrar's Office of the counties of Demerary and Essequebo on the 25th of August, 1854, also known on as and called lot 6, section B, on the Village Books of the Village Council of Victoria aforesaid, with all the buildings and erections thereon; *secondly*, north half of the east half of lot number 28 (twenty-eight), and the north half of the west half of the said lot number 28 (twenty-eight), section C, lot number 28 (twenty-eight), section D, and lot number 28 (twenty-eight), section E, being part and parcel of the lands of Plantation Northbrook now called Victoria, situated on the east sea coast of the county of Demerary, as laid down and defined on a plan by the Sworn Land Surveyor M. Newlands, dated March, 1854, and deposited in the Registrar's Office of the county of Demerary and Essequebo on the 25th day of August, 1854, also known as and called lot 6, section B, on the Village Books of the Village Council aforesaid, with all the buildings, erections and cultivation thereon,—to and in favour of Louis Fernandes Reis, of Ann's Grove, East Coast, Demerara.

18. By Louis Fernandes Reis, of Ann's Grove, East Coast, Demerara, a FIRST MORTGAGE on *firstly*, lot number 38 (thirty-eight), section F, being part and parcels of the lands of Plantation Northbrook, now called Victoria, situate on the east sea coast of the county of Demerary, as laid down on a plan by the Sworn Land Surveyor M. Newlands, dated March, 1853, deposited in the Registrar's Office of the counties of Demerary and Essequebo on the 25th of August, 1854, also known as and called lot 6, section B, on the Village Books of the Village Council of Victoria aforesaid, and on all the buildings and erections thereon; *secondly*, north half of the east half of lot number 28 (twenty-eight), and the north half of the west half of said lot number 28 (twenty-eight), section C, lot number 28 (twenty-eight), section D, and lot number 28 (twenty-eight), section E, being part and parcel of the lands of Plantation Northbrook, now called Victoria, situate on the east sea coast of the county of Demerary as laid down and defined on a plan by the Sworn Land Surveyor, M. Newlands, dated March, 1854, and deposited in the Registrar's Office of the counties of Demerary and Essequebo on the 25th day of August, 1854, also known as and called lot 6, section B, on the Village Books of the Village Council of Victoria aforesaid, and on all the buildings, erections and cultivations thereon; and *thirdly*, on all other stock-in-trade, good-will, goods, wares, merchandise, furniture, fixtures, fittings and utensils, and further appurtenances of every description, book and other debts, assets and choses in action of the retail spirit and provision business now carried on by him at the aforesaid lot number 38 (thirty-eight), and whether carried on upon the said premises or elsewhere in the said colony of British Guiana and on all other stock-in-trade, good-will, goods, wares, merchandise, furniture, fixtures, fittings and utensils, and other appurtenances of every description and book and other debts which may hereafter from time to time be brought in or taken into or used in connection with the said business and whether carried on upon the said premises or elsewhere in the said colony either in addition to or in substitution for the same and also on the right, title and interest of the said Louis Fernandes Reis, in and to the licences now held by him to carry on the above business and in and to all other licences to carry on such business,—to and in favour of Joao Pedro Santos, of 75, Main Street, Georgetown.

19. By Louis Fernandes Reis, of Ann's Grove, East Coast, Demerara, TRANSPORT of the east three-fourths of lot number 37 (thirty-seven), section F, as laid down and defined on a diagram by the Sworn Land Surveyor John Peter Prass, dated 3rd February, 1868, and deposited in the Registrar's office of British Guiana, on the 17th day of the said month, with the buildings on the said east three-fourths of said lot being part of Plantation Ann's Grove, situate on the East Sea Coast of the county of Demerary, in the colony of British Guiana, with all the buildings and erections thereon,—to and in favour of Pedro da Silva of Ann's Grove, East Coast, Demerara.

20. By Pedro da Silva, of Ann's Grove, East Coast, Demerara, a FIRST MORTGAGE on *firstly*, the east three-fourths of lot number 37 (thirty-seven), section F, as laid down and defined on a diagram by the Sworn Land Surveyor John Peter Prass, dated 3rd February, 1868, and deposited in the Registrar's Office of British Guiana on the 17th day of the said month with the buildings on the said east three-fourths of said lot being part of Plantation Ann's Grove, situate on the east sea coast of the county of Demerary, in the colony of British Guiana, and on all the buildings and erections thereon; and *secondly*, on all and singular the stock-in-trade, good-will, goods, wares, merchandise, furniture, fittings, fixtures, utensils and further appurtenances of every description, book and other debts,

Digitized by Google

assets, and choses in action of the retail spirit and provision business now carried on by him at the aforesaid east three-fourths of lot number 37 (thirty-seven), and whether carried on upon the said premises or elsewhere in the said colony of British Guiana and on all other stock-in-trade, good-will, goods, wares, merchandise, furniture, fixtures, fittings and utensils and other appurtenances of every description and book and other debts which may hereafter from time to time be brought in or taken into or used in connection with the said business and whether carried on upon the said premises or elsewhere in the said colony either in addition to or in substitution for the same and also on the right, title and interest of the said Pedro da Silva in and to the licences now held by him to carry on the above business and in and to all other licences to carry on such business,—to and in favour of Jose Norberto Pereira, of Murray Street, Georgetown.

21. By La Penitence Estates Company, Limited, of 23, Rood Lane, in the City of London, in England, TRANSPORT of a piece of land being a portion of Plantation Kitty, part of Plantation Bel Air, *cum annexis*, on the east sea coast of the county of Demerary in the colony of British Guiana, and containing 35·35 Rhynland acres or thereabouts and bounded on the north by lands of The Demerara Railway Company, on the south by lands of The Demerara Turf Club, Limited, on the east by other lands of Plantation Kitty, aforesaid, and on the west by the Vlissengen Road, and laid down and defined in a plan made by Jas. T. Seymour, Sworn Land Surveyor, dated 18th March, 1911, and deposited in the Registrar's Office of British Guiana on the 12th day of April, 1911, save and except two strips of land running from west to east across the said land and containing together 2·61 Rhynland acres and used or intended to be used as roads and shown on the said plan and subject to all existing tenancies of portions of the said piece of land but with the free and uninterrupted right of drainage from and through all the existing sources of drainage of the said piece of land and with all the buildings and erections on the said piece of land save and except such buildings and erections as are the property of the tenants of the said portions of the said piece of land—to and in favour of Antonio D'Andrade, of lot 52, Robb Street, in the city of Georgetown, and Manoel Cypriano de Silva, of 194, Barr Street, Kitty Village, in the said county of Demerary.

22. By Antonio D'Andrade, of lot 52, Robb Street, in the city of Georgetown, and Manoel Cypriano de Silva, of 194, Barr Street, Kitty Village, in the said county of Demerary, a FIRST MORTGAGE on a piece of land being a portion of Plantation Kitty, part of Plantation Bel Air, *cum annexis*, on the east sea coast of the county of Demerary, in the colony of British Guiana and containing 35·35 Rhynland acres or thereabouts and bounded on the north by lands of the Demerara Railway Company, on the south by lands of the Demerara Turf Club, Limited, on the east by other lands of Plantation Kitty aforesaid and on the west by the Vlissengen road and laid down and defined in a plan made by James T. Seymour, Sworn Land Surveyor, dated 18th March, 1911, and deposited in the Registrar's Office of British Guiana on the 12th day of April, 1911, save and except two strips of land running from west to east across the said land and containing together 2.61 Rhynland acres and used or intended to be used as roads and shown on the said plan and subject to all existing tenancies of portions of the said piece of land but with the free and uninterrupted right of drainage from and through all the existing sources of drainage of the said piece of land and with all the buildings and erections on the said piece of land save and except such buildings and erections as are the property of the tenants of the said portions of the said piece of land,—to and in favour of The Hand-in-Hand Mutual Guarantee Fire Insurance Company of British Guiana, Limited, of lots 1, 2 and 3, High Street, Robbstown, Georgetown.

23. By James William Ogle, of Plantation Triumph, East Coast, Demerary, TRANSPORT of, *firstly*, lot number 84 (eighty-four), on the western half of Plantation Triumph, situate on the east sea coast of the county of Demerara, in the colony of British Guiana, said lot being laid down and defined on a plan of a portion of the said plantation by Edward Chalmers, Sworn Land Surveyor, dated 1st September, 1875, and deposited in the Registrar's Office of British Guiana on the 23rd February, 1876, with all the buildings and erections thereon; *secondly*, lots numbers 132 (one hundred and thirty-two) and 133 (one hundred and thirty-three), on the western half of Plantation Triumph, situate on the east sea coast of the county of Demerary, in the colony of British Guiana, said lots being laid down and defined on a plan of a portion of the said plantation by Edward Chalmers, Sworn Land Surveyor, dated 1st September, 1875, and deposited in the Registrar's Office of the counties of Demerara and Essequebo on the 22nd February, 1876; and *thirdly*, lots numbers 80 (eighty) and 81 (eighty-one), on the western half of Plantation Triumph, situate on the east sea coast of the county of Demerary, in the colony of British Guiana, said lots being laid down and defined on a plan of a portion of the said plantation by Edward Chalmers, Sworn Land Surveyor, dated 1st September, 1875, and deposited in the Registrar's Office of British Guiana, on the 23rd February, 1876, and all the buildings and erections thereon,—to and in favour of Henry Aaron Britton, of Plaisance Village, East Coast, Demerara.

24. By Henry Aaron Britton, of Plaisance Village, East Coast, Demerara, a FIRST MORTGAGE on *firstly*, lot number 84 (eighty-four), on the western half of Plantation Triumph, situate on the east sea coast of the county of Demerara in the colony of British Guiana, said lot being laid down and defined on a plan of a portion of the said plantation by Edward Chalmers, Sworn Land Surveyor, dated 1st September, 1875, and deposited in the Registrar's Office of British Guiana, on the 23rd February, 1876; *secondly*, lots numbers 132 (one hundred and thirty-two) and 133 (one hundred and thirty-three), on the western half of Plantation Triumph, situate on the east sea coast of the county of Demerary, in the colony of British Guiana, said lots being laid down and defined on a plan of a portion of the said plantation by Edward Chalmers, Sworn Land Surveyor, dated 1st September, 1875, and deposited in the Registrar's Office of the counties of Demerary and Essequebo on the 22nd February, 1876; *thirdly*, lots numbers 80 (eighty) and 81 (eighty-one), on the western half of Plantation Triumph, situate on the east sea coast of the county of Demerary, in the colony of British Guiana, said lots being laid down and defined on a plan of a portion of the said plantation by Edward Chalmers, Sworn Land Surveyor, dated 1st September, 1875, and deposited in the Registrar's Office of British Guiana on the 23rd February, 1876, and all the buildings and erections thereon,—to and in favour of The British Guiana Building Society, Limited, of lots 1, 2 and 3, High Street, Georgetown.

Registrar's Office of British Guiana, Georgetown, Demerara, this 13th day of April, 1911.

L. C. DALTON,
Registrar.

Counties of Demerary and Essequebo.

22ND APRIL, 1911.

[THIRD PUBLICATION.]

THE following TRANSPORTS and MORTGAGES are intended to be passed before one of Their Honours the Judges of the Supreme Court of British Guiana on any day after Saturday, the 22nd day of April, 1911, which such Judge shall be pleased to appoint, viz:—

1. By Joao Gomes Da Silva, of 46, Evans Street, Georgetown, a FIRST MORTGAGE on, *firstly*, the west half of lot forty-six (46), situate in New Charlestown District, in the city of Georgetown, in the county of Demerary, in the colony of British Guiana, with the buildings and erections thereon; and *secondly*, the west half of the east half of lot number 61 (sixty-one) or 73 (seventy-three), Leopold Street, Werk-en-Rust, Georgetown, with the buildings and erections thereon,—to and in favour of Sylvestre Simão de Freitas, of 12, High Street, Georgetown.

2. By Rooney, singlewoman, native of the colony, of Plantation Cornelia Ida, west coast, Demerary, TRANSPORT of lot number 15 (fifteen), part of the front lands of Plantation Cornelia Ida, situate on west sea coast of the river Demerary, in the county of Demerary and colony of British Guiana, said lot number 15 (fifteen), being laid down and defined on a diagram of a portion of the front lands of the said Plantation Cornelia Ida, made by E. Chalmers, Sworn Land Surveyor, on the 2nd August, 1898, and deposited in the Registrar's Office of British Guiana on the 7th June, 1900, with a building thereon,—to and in favour of Behari, male, No. 96,246, ex *Moy*, 1903, of Cornelia Ida, aforesaid.

3. By Kowsoolia, singlewoman, of Little Abary, East Coast, Demerary, No. 273, ex *Lightning*, 1879, as the sole heiress under the last will and testament of Seepaul, No. 196, ex *Jason*, 1868, deceased, TRANSPORT of a piece of land being part of a tract of Crown land situate on the left bank of the Abary creek in the county of Demerary and colony of British Guiana, commencing at a point 510 roods above the upper side-line dam of lot No. 1 (one), and extending thence upwards in façade S. 16° 18' W. 100 roods by a mean depth N. 73° 42' W. 300 roods and containing 100 (one hundred) acres as shown on a diagram thereof made by F. U. Tronchin, acting

Digitized by Google

Government Surveyor, on the 17th November, 1897, and attached to the Grant of the aforesaid tract of land, said piece of land hereby transported measuring 25 (twenty-five) roods façade by the whole depth of the said tract of land commencing from the southern boundary of the piece of land part of the said tract of land sold and to be transported to Ishuri and extending in a southerly direction subject to the conditions contained in the aforesaid Grant of the said tract of land,—to and in favour of Madray, of Plantation Letter T, East Coast, Demerary.

4. By James O'Dowd Egan, of Buxton Village, East Coast, Demerary, TRANSPORT of the west half of seventy square roods of land part of Plantation Thomas, situate on the sea coast east of the county of Demerary, now called Albert Town, and known on a chart thereof by the Sworn Land Surveyor Joseph Hadfield, as lot number 137 (one hundred and thirty-seven), with all the buildings and erections thereon,—to and in favour of Manoel de Paiva, of Second and Light Streets, Albert Town, Georgetown.

5. By Manoel de Paiva, of Second and Light Streets, Albert Town, Georgetown, a FIRST MORTGAGE on the west half of seventy square roods of land part of Plantation Thomas, situate on the sea coast east of the county of Demerary, now called Albert Town and known on a chart thereof by the Sworn Land Surveyor Joseph Hadfield, as lot number 137 (one hundred and thirty-seven), with all the buildings and erections thereon,—to and in favour of James O'Dowd Egan, of Buxton Village East, Coast, Demerary.

6. By Robert Hugh Birkett, of lot 29, Albouy's Street, Albouystown, TRANSPORT of the east quarter lot number 78 (seventy-eight), situate in New Charlestown District, city of Georgetown, county of Demerary and colony of British Guiana with all the buildings and erections thereon,—to and in favour of Joao Augusto Pestana, of lot E, Upper Hadfield Street, Wortmanville, Georgetown.

7. By Francisco Vieira, of lot 173, Charlotte Street, Lacytown, Georgetown, TRANSPORT of the south half of the concession or lot of land number 13 (thirteen), situate in South Newburg, Werk-en-Rust, in the city of Georgetown, county of Demerary and colony of British Guiana, with all the buildings and erections thereon,—to and in favour of Antonio Ferreira Cabral, of 36, Howes and Green Streets, Charlestown, Georgetown.

8. By the Official Receiver of British Guiana, as assignee of the property of Henry Man-Son-Hing, insolvent, TRANSPORT of south half of lot number 58 (fifty-eight), section A, east half of lot number 22 (twenty-two), section B, and east half of lot number 23 (twenty-three), section C, in the village of Good Intent, in the county of Demerary and colony of British Guiana, with the buildings thereon,—to and in favour of John Ng-Chung, of Good Intent Village, West Bank, Demerary River.

9. By Carlos Conrado Gonsalves and Manoel Gomes, assignees of John Gabriel Vieira, an insolvent of the city of Georgetown, TRANSPORT of south half of lot number 24 (twenty-four), section A, west one undivided two hundred and fiftieth part of section B, west half of lot number 102 (one hundred and two), section C, east half of lot number 102 (one hundred and two), section D, west half of lot number 102 (one hundred and two), section E, and an undivided two hundred and fiftieth part of section F, which form one half of a share in the village of Den Amstel, in the parish of Saint Luke, in the county of Demerary and in the colony of British Guiana, with all the buildings and erections thereon,—to and in favour of Jose Vieira, Den Amstel, west coast, Demerary.

10. By John Leandro D'Araujo, of 58, Fifth Street, Albert-town, in the city of Georgetown, a FIRST MORTGAGE on the east half of lot number 58 (fifty-eight), in Albert-town District, in the city of Georgetown, in the county of Demerary and colony of British Guiana, and all the buildings and erections thereon,—to and in favour of The British Guiana Building Society, Limited, of lots Nos. 1, 2 and 3, High Street, Georgetown.

11. By John Lopes, of lot 206, Upper Charlotte Street, Georgetown, and Carlos Lopes, of lot 233, South Street, Georgetown, a FIRST MORTGAGE on, *firstly*, the water or mud lot number 3 (three) known in the Town books as mud lot number 3 (three) or 5 (five), situate in Werk-en-Rust, city of Georgetown, county of Demerary and all the buildings and erections thereon; and *secondly*, north half of mud lot number 2 (two) or 4 (four), south half of mud lot number 2 (two) or 4 (four), all situate in that part of Georgetown called Werk-en-Rust, in the county of Demerary and all the buildings and erections thereon, the said lots being also known in the Town Books as mud lot 2 or 4, Werk-en-Rust Ward,—to and in favour of The Demerara Mutual Life Assurance Society, Limited, of lots 1, 2 and 3, High Street, Robbstown, Georgetown.

12. By John Martins, of La Penitence, in the county of Demerary, in his quality as the executor under the last will and testament of John Gonsalves, deceased, TRANSPORT of one undivided fourth part or share of and in *firstly*, lot number 24 (twenty-four), part of five and one-quarter acres of land part of that part of Plantation Rome and Houston known as Plantation Houston situate on the east bank of the river Demerary, in the county of Demerary, in the colony of British Guiana, said lot number 24 (twenty-four), being laid down and defined on a diagram of the said five and one-quarter acres of land by T. G. Wight, Sworn Land Surveyor, dated 20th August, 1873, and deposited in the Registrar's Office of the counties of Demerary and Essequebo on the tenth of May, 1875, and all the buildings and erections thereon; *secondly*, lot number 5 (five), part of five and a quarter acres of land part of that part of Plantation Rome and Houston known as Plantation Houston, situate on the east bank of the river Demerary, in the county of Demerary, in the colony of British Guiana, said lot number 5 (five), being laid down and defined on a diagram of the said five and one-quarter acres of land by T. G. Wight, Sworn Land Surveyor, dated 20th August, 1873, and deposited in the Registrar's Office of the counties of Demerary and Essequebo on the 10th of May, 1875, and all the buildings and erections thereon; and *thirdly*, lot number 28 (twenty-eight), part of five and one-quarter acres of land part of that part of Plantation Rome and Houston known as Plantation Houston, situate on the east bank of the river Demerary in the county of Demerary and colony of British Guiana, said lot number 28 (twenty-eight), being laid down and defined on a diagram of a tract of land known as Meadow Bank, being portion of the lands of Plantation Rome and Houston, by A. S. Jeffrey, Sworn Land Surveyor, dated 17th July, 1879, and deposited in the Registrar's Office of British Guiana on the 14th September, 1880, and all the buildings and erections thereon,—to and in favour of Julia Gonsalves, widow, of Meadow Bank on the East Bank of the county of Demerara.

13. By Charlotte Benjamin, born Grant, the wife of and assisted as far as need be by her husband Charles Biscop Benjamin, both of Plantation Ogle, East Coast, Demerara, a FIRST MORTGAGE on lot number 318 (three hundred and eighteen), situate in North Cumingsburg, city of Georgetown, county of Demerary, and all the buildings and erections thereon,—to and in favour of The British Guiana Building Society, Limited, of lots 1, 2 and 3, High Street.

14. By Caesar Valentine Martins and Alfredo Placido Martins, both of Mahaicony, East Coast, Demerara, in their quality as the sole heirs under the last will and testament of their father, Augustus Martins, deceased, TRANSPORT of a piece of land known as lot number 6 (six) part of the west half of Plantation Airy Hall, *cum annexis*, situate on the east sea coast of the county of Demerary, in the colony of British Guiana, the said lot measuring six roods in façade by the whole depth of said plantation as laid down and defined on a diagram of the said plantation by the Sworn Land Surveyor John Peter Prass, dated the 29th July, 1880, and deposited in the Registrar's Office of British Guiana on the 7th of December, 1880,—to and in favour of Donald Augustus Peters, of Mahaicony, East Coast, Demerara.

15. By The Colony of British Guiana, TRANSPORT of lot number 16 (sixteen), part of Plantation Best, situate on the west bank of the Demerara river, in the county of Demerara and colony of British Guiana, said lot being laid down and defined on a plan of a portion of the said plantation, by C. M. Shannon, acting Government Surveyor, dated 19th October, 1901, and deposited in the Registrar's Office of British Guiana on the 15th October, 1902,—to and in favour of Jose de Freitas, of Pouderoyen Village.

16. By James A. Laing, of Plantation Marionville, Wakenaam, TRANSPORT of a piece of land forming part of a piece of land situate on the west sea coast of the county of Essequebo being 750 (seven hundred and fifty) roods in depth bounded on the south by the Itribici creek, on the north by Plantation Adventure being called and known as Riverstown the said piece of land hereby transported having an area of 2 (two) acres more or less and bounded on the north and east by the lands of Riverstown aforesaid, on the south by the Itribici creek and on the west by the public road,—to and in favour of A. J. S. Da Silva, M. J. Da Silva, jnr., and C. H. Da Silva, all of Pomona village, Essequebo.

17. By William Van Batenburg Gunning, of lot 69, Main Street, Georgetown, in his quality as one of the joint and several attorneys in this colony of Adriana Cath rina Van Batenburg Stafford, widow, of London, England, TRANSPORT of east half of lot number 110 (one hundred and ten), situate in Bourda

Digitized by Google

Ward, in the city of Georgetown, as laid down and defined on the plan of the Town Districts, situate on the Lands of the Vlissengen estate, made by the Sworn Land Surveyor Luke M. Hill, dated 17th June, 1879, and deposited in the Registrar's Office of the counties of Demerary and Essequebo on the first November, 1879, said plan having been approved of by the Governor and Court of Policy on the 22nd of September, 1879, and deposited in the Registrar's Office aforesaid, in pursuance of the provisions of section sixty-four of Ordinance No. 2 of the year 1876, with all the buildings and erections thereon,—to and in favour of George Walter Wood, of lot 183, Albert and Almond Streets, Queenstown Ward, Georgetown.

18. By George Walter Wood, of lot 183, Albert and Almond Streets, Queenstown Ward, Georgetown, a FIRST MORTGAGE on east half of lot number 110 (one hundred and ten), situate in Bourda Ward, in the city of Georgetown, as laid down and defined on the plan of the Town Districts, situate on the lands of the Vlissengen Estate, made by the Sworn Land Surveyor Luke M. Hill, dated 17th June, 1879, and deposited in the Registrar's Office of the counties of Demerary and Essequebo on the 1st of November, 1879, said plan having been approved of by the Governor and Court of Policy on the 22nd of September, 1879, and deposited in the Registrar's Office aforesaid, in pursuance of the provisions of section 64 of Ordinance No. 2 of the year 1876, with all the buildings and erections thereon,—to and in favour of the estate of Alexander Fraser, *non compos mentis*.

19. By John Fernandes, of lot 136, Regent Street, Georgetown, John Augustus Too-Chung, of lot 90, Smyth Street, Georgetown, and Deolinda Maria Fernandes assisted as far as needs be by her husband John Fernandes, of lot 12, North Road, Georgetown, a FIRST MORTGAGE on the two several cycle and cycle accessories' businesses, *firstly*, the one at present carried on by the mortgagee under the name, firm and style of M. J. Gomes, on lot 14, America Street, Georgetown, Demerary, in the colony of British Guiana, and sold by the mortgagee to the mortgagors but not yet delivered but which is to be delivered on the passing of this mortgage, and *secondly*, the cycle and cycle accessories' business at present carried on by the mortgagors at lot 10 (ten), Commerce Street, Georgetown aforesaid, and all and singular the goodwill, stocks in trade, goods, wares, merchandise, furniture, fixtures, fittings, effects and things to be owned as aforesaid, and at present owned, used, held and enjoyed by the Mortgagee and Mortgagors respectively in and for the purposes of the said several businesses and all book-debts, contracts, bonds, bills, notes, mortgages, licences, fire insurance policies and other obligations and rights of action in respect of and any of the said Cycle and Cycle Accessories' Businesses aforesaid whatsoever due, owing, payable or belonging to or vested and to be vested as aforesaid in the Mortgagors and each of them in connection with the said several businesses aforesaid and also all and singular the good-wills, stocks-in-trade, goods, wares, merchandise, furniture, fixtures, fittings, effects and things that may hereafter be owned, used, held and enjoyed by the Mortgagors, and each of them in and for the purposes of the said businesses, and each of the same and the book-debts, contracts, bonds, bills, notes, mortgages, licences, fire insurance policies and other obligations and rights of action whatsoever that may hereafter be due, owing, payable or belonging to or vested in the Mortgagors, and each of them in connection with the said businesses and each of them whether in addition to or in substitution for those now in existence, and whether the said businesses and each of them shall be carrred on upon the respective premises in which they are now carried on or elsewhere,—to and in favour of Jose Jorge Gonsalves, of lot 37, Bentinck Street, Georgetown, aforesaid.

Registrar's Office of British Guiana, Georgetown, Demerary, this 7th day of April, 1911.

L. C. DALTON,
Registrar.

County of Berbice.

6TH MAY, 1911.

[FIRST PUBLICATION.]

THE following TRANSPORT is intended to be passed before one of Their Honours the Judges of the Supreme Court of British Guiana on any day after Saturday, the 6th day of May, 1911, which such Judge shall be pleased to appoint, viz.:—

1. By John Simon Clarke, also known as and called John Clarke, of No. 51 Village, Corentyne Coast, Berbice, in his quality as a legatee under the last will and testament of his father Simon John Clarke, deceased, TRANSPORT of the southern half of lot number 1 (one), the northern halves of lots 4 (four), 7 (seven), 8 (eight), 13 (thirteen), 20 (twenty), 24 (twenty-four), the southern half of lot 22 (twenty-two), and the whole of lot number 17 (seventeen) parts of Plantation lot number 55 (fifty-five), situate on the Corentyne Coast, in the county of Berbice and colony of British Guiana, the said lots being laid down and defined on a diagram of the said plantation lot number 55 (fifty-five), made by Henry H. Bouglè, Sworn Land Surveyor, dated 12th January, 1900, and deposited in the Registrar's Office of British Guiana at New Amsterdam on the 14th day of April, 1900, without the buildings thereon,—to and in favour of Ramawotar, male, No. 409, ex *Medea*, 1872, of No. 50 Village, Corentyne Coast, Berbice.

Registrar's Office of British Guiana, New Amsterdam, Berbice, this 21st day of April, 1911.

L. C. DALTON,
Registrar.

County of Berbice.

29TH APRIL, 1911.

[SECOND PUBLICATION.]

THE following TRANSPORTS and MORTGAGE are intended to be passed before one of Their Honours the Judges of the Supreme Court of British Guiana on any day after Saturday, the 29th day of April, 1911, which such Judge shall be pleased to appoint, viz.:—

1. By Kandhaie, male, No. 11,942, ex *Ellora*, 1881, of Plantation Number 45, Corentyne Coast, Berbice, TRANSPORT of an undivided eightieth (one-eightieth) part or share of and in the eastern half of lot number 43 (forty-three), situate on the Corentyne Coast of the county of Berbice, in the colony of British Guiana, the said estate lot number 43 (forty-three) being acquired by John Grant, deceased, from the colony of British Guian, under transport dated 15th August, 1857,—to and in favour of Sideni, male, No. 93,619, ex *Arno*, 1902, of plantation lot number 43, Corentyne Coast, Berbice.

2. By Sebarran, male, No. 49, B.R., of 1874, of Rosignol village, west coast, Berbice, TRANSPORT of one undivided fourth (one-fourth) of two undivided thirds (two-thirds) of one undivided fifth (one-fifth) part or share of and in the southern half of lot number 1 (one), situate next to Plantation D'Edward's being one of the lots called the Rosignol Lands, the said southern half containing two hundred and thirty-three and a half (233½) acres, as laid down on a diagram made by Cathcart Chalmers, Sworn Land Surveyor, dated 1st May, 1857, and deposited in the Registrar's Office of Berbice on the 4th May, 1857, save and except a strip of land measuring 100 feet in width and enclosed in wire fences the property of the Demerara Railway Company,—to and in favour of Ramkissoon, male, No. 76,980, ex *Lena*, 1897, of plantation Blairmont, west coast, Berbice.

3. By John Downer, of "Hamilton House," Queenstown, New Amsterdam, Berbice, TRANSPORT of one seventy-first part (1/71) of an undivided fourth (¼) of and in the western half of the abandoned plantation lot number 21 (twenty-one), called Warren, situate on the east sea coast of the county of Berbice, containing 250 (two hundred and fifty) acres of land, more or less, the right of grazing cattle and other stock on the western half of said plantation Warren being reserved to the proprietors of the eastern half of said plantation,—to and in favour of Gunesh, male, No. 26,915, ex *Allanshaw*, 1885, of Stanleytown, New Amsterdam, Berbice.

4. By S. Davson & Co., Limited, whose registered office is at 79, Mark Lane, in the city of London, England, and whose chief place of business in this colony is at 7 and 8, Strand, New Amsterdam, Berbice, TRANSPORT of lot number 17, part of lot No. 78 (seventy-eight), the said lot No. 78 being one of the lots forming the sugar plantation Eliza and Mary, situate on the west bank of the Corentyne river, in the county of Berbice, in the colony of British Guiana, and the said lot 17 being laid down and defined on a diagram of part of said lot number 78 by the Sworn Land Surveyor William Chalmers, dated 5th February, 1870, and deposited in the Registrar's Office of British Guiana, New Amsterdam, on the 15th May, 1888, with the erection thereon,—to and in favour of Joaquim Casimiro Fernandes, of Pln. Springlands, Corentyne river.

5. By Joseph Charles George Westley, of St. John Street, New Amsterdam, Berbice, a FIRST MORTGAGE on lot number 10 (ten), part of the eastern third part of the lots numbers 1 (one), 2 (two), 3 (three) and 4 (four), situate, lying and being on the east sea coast of Berbice, and comprising six hundred acres of land or thereabout, now known as Plantation Palmyra, the said lot number 10 (ten), being laid

Digitized by Google

down and defined on a diagram of the western half of the said lot number 4 (four), known as Palmyra, made by George D. Bayley, Sworn Land Surveyor, dated 17th April, 1895, and deposited in the Registrar's Office of British Guiana, in the county of Berbice, on the 23rd day of May, 1898, with the right of grazing cattle and other stock on the pasturage grounds of the whole of said lot number 4 (four), and reserving to the present and future proprietors of the said lot number 4 (four) the right of grazing cattle and other stock on the pasturage grounds of the said lot and all the buildings and erections thereon,—to and in favour of The British Guiana Building Society, Limited, of lots Nos. 1, 2 and 3, High Street, Georgetown.

Registrar's Office of British Guiana, New Amsterdam, Berbice, this 13th day of April, 1911.

L. C. DALTON,
Registrar.

County of Berbice.

22ND APRIL, 1911.

[THIRD PUBLICATION.]

THE following TRANSPORTS are intended to be passed before one of Their Honours the Judges of the Supreme Court of British Guiana on any day after Saturday, the 22nd day of April, 1911, which such Judge shall be pleased to appoint, viz:—

1. By Charles Fitz Walter Bethune, of Plantation Rose Hall, Canje creek, Berbice, TRANSPORT of an undivided half part or share (½) of and in the northern or lower half of lot number 18 (eighteen), or Zorg-en-Hoop, situate on the east bank of the Canje creek, in the county of Berbice, and containing 500 (five hundred) acres, more or less, save and except such parcels or portions thereof as have been transported to other parties, also save and except a certain piece of land measuring 4½ (four and a half) roods, and 4½ (four and a half) feet in façade by the depth of the said plantation purchased by C. F. Bethune and another 4 (four), roods in façade by the depth of said plantation purchased by Mahangoe and another piece 4½ (four and a half) roods in façade by the depth of said plantation purchased by Tursam, now deceased, subject to a lease of a certain portion of said plantation in favour of The Rose Hall Estate, Limited,—to and in favour of Arthur John McConnell, of 21, Mincing Lane, London, England.

2. By Elizabeth Ng-a-Kwang, widow, of Main Street, in the city of New Amsterdam and county of Berbice, in her quality as testamentary guardian under the last will and testament of Ng-a-Kwang, deceased, agreeably with Order of His Honour Sir Henry Alleyne Bovell, Knight, Chief Justice, dated 22nd March, 1911, of her minor children, namely, Ng-Saik, Ng-Young, Ng-Mewing and Ng-Chow-Sing; George We'chman Chan as having in marriage in community of property his wife Ng-So-Hing, of lot 90, Smyth Street, Georgetown, and Ng-Lin, otherwise known as and called Joseph Ng-a-Kwang, also of lot 90, Smyth Street, Georgetown, Demerara, also two of the heirs of the said Ng-a-Kwang, deceased, and John Too-Chung, as having in marriage in community of goods his wife Too Yow born Ng-an-Pheny, of lot 90, Smyth Street, Georgetown, TRANSPORT of, *firstly*, an undivided half of a piece of land seven roods in depth measuring from the middle road towards the Strand part of the northern front quarter of lot number 21 (twenty-one) situate in that part of the Town of New Amsterdam called Smyth's Town, bounded on the east by the middle road, on the west by the remaining portion of the said lot, on the north by the street running through the centre of the said lot, and on the south by the trench dividing lots numbers 21 (twenty-one) and 22 (twenty-two), with an undivided half in and to the buildings and erections thereon; *secondly*, an undivided half of part of the southern front quarter of lot number 21 (twenty-one), situate in that part of the Town of New Amsterdam called Smyth's Town, bounded on the east by part of said lot the property of John Lee-a-Chung, on the west by part of said lot the property of M. S. Johashen, on the north by the drain along the street running through the centre of said lot number 21 (twenty-one), and on the south by the drain dividing lots numbers 21 (twenty-one) and 22 (twenty-two), and an undivided half in all the buildings and erections thereon,—to and in favour of Peter Chung Tiam Fook, merchant of New Amsterdam, Berbice.

Registrar's Office of British Guiana, New Amsterdam, Berbice, this 7th day of April, 1911.

L. C. DALTON,
Registrar.

Execution Sales.

BY THE REGISTRAR.

Counties of Demerary and Essequebo.

[FIRST PUBLICATION.]

PURSUANT to writs of execution in the matters following:—

I, the undersigned Registrar of British Guiana, or my lawful deputy, will expose for sale to the highest bidder, in the presence of a Sworn Clerk or Assistant Sworn Clerk, at the Victoria Law Courts, in the city of Georgetown, on Monday, the 8th day of May, 1911, at 12 o'clock, noon:—

Firstly. In behalf of the Chairman of the Local Authority of the Clonbrook Country District *versus* the proprietor of lot No. 217, section A, Clonbrook, in the Clonbrook Country District:—Lot number 217, section A, Clonbrook, in the Clonbrook Country District, in the county of Demerary and colony of British Guiana, no building thereon, subject to a lien of $10 (ten dollars) with interest at the rate of 6 per cent. per annum from 29th March, 1909, and due to the Colony of British Guiana, as balance of purchase money for the said lot appraised as the property of Ghoorohoo.

Secondly. In behalf of the Chairman of the Local Authority of the Clonbrook Country District *versus* the proprietor of lot No. 214 and lot No. 215, section A, Clonbrook, in the Clonbrook Country District:—Lot number 214 and lot number 215, section A, Clonbrook, in the Clonbrook Country District, in the county of Demerary and colony of British Guiana, no building thereon, subject to a lien of $20 (twenty dollars) with interest at the rate of 6 per cent. per annum from 15th March, 1909, and due to the Colony of British Guiana, as balance of purchase money of the said lot, appraised as the property of Rupcharam.

Thirdly. In behalf of the Chairman of the Local Authority of the Helena Country District *versus* the proprietor of house lot No. 65, section B, South Hand-en-Veldt; cultivation lot No. 30, section E, South Good Hope, Helena, in the Helena Country District:—House lot number 65, section B, South Hand-en-Veldt; cultivation lot number 30, section E, South Good Hope, Helena, in the Helena Country District, in the county of Demerary and colony of British Guiana, without the buildings thereon, appraised as the property of Sanichury, deceased.

Fourthly. In behalf of the Chairman of the Local Authority of the Buxton and Friendship Village District *versus* the proprietor of W¼ lot No. 20, section B; W¼ lot No. 44, section A; W¼ lot No. 20, section C; W¼ lot No. 49, section D; W¼ lot No. 19, section F; Buxton, in the Buxton and Friendship Village District:—West quarter lot number 20, section B; west quarter lot number 44, section A; west quarter lot number 20, section C; west quarter lot number 49, section D; west quarter lot number 19, section F; Buxton, in the Buxton and Friendship Village District, in the county of Demerary, and colony of British Guiana, without the building thereon, appraised as the property of Thomas E. Adams.

Fifthly. In behalf of the Chairman of the Local Authority of the Huis't Dieren Country District *versus* the proprietor of lot No. 10, section B.H.; lot No. 2, section D.H.; Huis't Dieren, in the Huis't Dieren Country District:—Lot number 10, section B.H.; lot No. 2, section D.H.; Huis't Dieren, in the Huis't Dieren Country District, in the county of Essequebo, and colony of British Guiana, without the building thereon, appraised as the property of Rampaul.

Sixthly. In behalf of the Chairman of the Local Authority of the Huis't Dieren Country District *versus* the proprietor of lot No. 54, section B.M.; lot No. 55, section B.M.; lot No. 56, section B.M.; lot No. 57, section B.M.; Huis't Dieren, in the Huis't Dieren Country District:—Lot number 54, section B.M.; lot number 55, section B.M.; lot number 56, section B.M.; lot number 57; section B.M.; Huis't Dieren, in the Huis't Dieren Country District, in the county of Essequebo, and colony of British Guiana, no building thereon, appraised as the property of D. W. Stanton.

Seventhly. In behalf of the Chairman of the Local Authority of the Huis't Dieren Country District *versus* the proprietor of lot No. 71, section A.H.; lot No. 33, section D.H.; lot No. 76, section G.H.; lot No. 77, section G.H.; lot No. 6, section C.M.; lot No. 7, section C.M., Huis't Dieren, in the Huis't Dieren Country District:—Lot number 71, section A.H.; lot number 33, section D.H.; lot number 76, section G.H.; lot number 77, section G.H.; lot number 6, section C.M.; lot number 7, section C.M., Huis't Dieren, in

Digitized by Google

the Huis't Dieren Country District, in the county of Essequebo, and colony of British Guiana, without the building thereon, appraised as the property of heirs of Juggath.

Eighthly. In behalf of the Chairman of the Local Authority of the Huist' Dieren Country District *versus* the proprietor of lot No. 46, section H.H. : lot No. 47, section H.H., Huis't Dieren, in the Huis't Dieren Country District:—Lot number 46, section H.H.; lot number 47, section H.H., Huis't Dieren, in the Huis't Dieren Country District, in the county of Essequebo, and colony of British Guiana, no building thereon, appraised as the property of Jas N th. Paul.

Ninthly. In behalf of the Chairman of the Local Authority of the Huis't Dieren Country District *versus* the proprietor of lot No. 69, section F.H., Huis't Deiren, in the Huis't Dieren Country District:—Lot number 69, section F.H., Huis't Dieren, in the Huis't Deiren Country District, in the county of Essequebo and colony of British Guiana, no building thereon, appraised as the property of Deenoo.

All persons having any right, title, interest or claim in and to any of the above properties, and who may have just grounds to oppose the sale thereof, are hereby required to do so in due form of law at the Registrar's Office in Georgetown within fourteen days after the first Saturday's advertisement, setting forth his, her, or their reasons of opposition in writing duly signed by a Barrister-at-Law or Solicitor, and thereafter to proceed according to law. Those inclined to purchase will attend at the time and place beforementioned.

Terms of Sale:—$100 and under, Cash; above that sum one month's credit with interest from the day of sale.

Registrar's Office of British Guiana, Georgetown, Demerary, this 21st day of April, 1911.

L. C. DALTON,
Registrar.

[FIRST PUBLICATION.]

The interpleader claim of Jumaluddin against James Chin Choy having been dismissed by the Court on the 6th April, 1911.

PURSUANT to writ of execution in the matter following:—

I, the undersigned Registrar of British Guiana, or my lawful deputy, will expose for sale to the highest bidder, in presence of a Sworn Clerk or Assistant Sworn Clerk, at the Victoria Law Courts, in the city of Georgetown, on Monday, the 8th day of May, 1911, at 12 o'clock, noon —

In behalf of James Chin Choy, of lot 10, Anna Catharina, West Coast, Demerara, Plaintiff *versus* Abdool Rahim of La Penitence, Demerara, defendant:—1 (one) trool e roofed house on bed 9, Field 9, South side, with cow-shed and 1 (one) troolie roofed house on bed 9, Field 9, North side, La Penitence.

All persons having any right, title, interest or claim in and to the said property, and who may have just grounds to oppose the sale thereof, are hereby required to do so in due form of law at the Registrar's Office in Georgetown, and thereafter to proceed to law.

Terms of Sale:—Cash on the knock of the hammer.

Registrar's Office of British Guiana, Georgetown, Demerary, this 21st day of April, 1911.

L. C. DALTON,
Registrar.

Counties of Demerary and Essequebo.

[SECOND PUBLICATION.]

The opposition entered on the 27th day of January, 1911, to the sale at execution as advertised in the "Official Gazette" of British Guiana, under dates 14th, 21st and 28th January, 1911, at the instance of George Yearwood against James Bishop, in so far as a cottage, a kitchen and iron tank are concerned, having been declared by an Order of the Court, dated 31st March, 1911, to be just, legal and well founded.

PURSUANT to writ of execution in the matter following:—

I, the undersigned Registrar of British Guiana, or my lawful deputy, will expose for sale to the highest bidder, in presence of a Sworn Clerk, or Assistant Sworn Clerk, at the Victoria Law Courts, in the city of Georgetown, on Monday, the 1st day of May, 1911, at 12 o'clock, noon:—

In behalf of George Yearwood, plaintiff, *versus* James E. Bishop, defendant:—West half of lots numbers 143 and 144 (one forty three and one forty-four), part of that portion of Plantation Kitty, situate on the east sea coast of the county of Demerary and colony of British Guiana known as the Village of Alexanderville, which said lots are laid down and defined on a diagram of an extension of the Village of Alexanderville, being a portion of Plantation Kitty, made by John Peter Prass, Sworn Land Surveyor, dated 24th March, 1888, and deposited in the Registrar's Office of British Guiana on the 24th November, 1888, save and except the cottage, kitchen and tank on west half lot 143, belonging to John Yard, and save and except the building on west half lot 144, held on lease from the abovenamed defendant.

All persons having any right, title, interest or claim in and to any of the above properties, and who may have just grounds to oppose the sale thereof, are hereby required to do so in due form at the Registrar's Office in Georgetown, Demerary, within fourteen days after the first Saturday's advertisement, setting forth, his her or their reason of opposition in writing, duly signed by a Barrister-at Law or Solicitor, and thereafter to proceed according to law. Those inclined to purchase will attend at the time and place beforementioned.

Payment must be made as follows:—One hundred dollars and under, Cash; exceeding $100 the purchaser or purchasers shall, unless they pay the purchase money at the time of the sale, forthwith deposit with the Marshal 25 per cent. of the purchase money and shall, if the purchase money does not exceed the sum of $500, pay the balance by three equal instalments from the day of sale, with interest at the rate of six per cent. per annum at the expiration of one, two or three months, respectively, and if the purchase money exceeds the sum of $500, he shall pay such balance with such interest by three equal instalments at the expiration of two, four and six months, respectively.

In the event of the purchaser making any default in payment of any of the instalments, the amount of the deposit shall be forfeited, and the property may, after being re-advertised, be put up for sale at auction and sold.

Registrar's Office of British Guiana, Georgetown, Demerary, this 13th day of April, 1911.

L. C. DALTON,
Registrar.

[SECOND PUBLICATION.]

PURSUANT to an Order granted by His Honour Sir Henry Alleyne Bovell, Knight, Chief Justice of British Guiana, bearing date 4th day of April, 1911, on the petition of Doobrey, of Mahaica, East Coast, Demerary, an inhabitant of the county of Demerary, and colony of British Guiana, plaintiff.

I, the undersigned Registrar of British Guiana, or my lawful deputy, will expose for sale to the highest bidder, in presence of a Sworn Clerk or Assistant Sworn Clerk, at the Victoria Law Courts, in the city of Georgetown, on Monday, the 1st day of May, 1911, at 12 o'clock, noon:—

In behalf of the abovenamed petitioner *versus* Jeffrey Dyett, defendant:—A piece of land forming part of Supply Village, Mahaica, East Sea Coast, Demerara, and colony of British Guiana, being a quarter acre of land and known as Boodones' land, with the buildings and erections thereon, as per inventory.

All persons having any right, title, interest or claim in and to the above property, and who may have just grounds to oppose the sale thereof, are are hereby required to do so in due form of law at the Registrar's Office in Georgetown, within fourteen days after the first Saturday's advertisement, setting forth his, her or their reasons of opposition in writing, duly signed by a Barrister-at-Law or Solicitor, and thereafter to proceed according to law. Those inclined to purchase will attend at the time and place beforementioned.

Payment must be made as follows:—One hundred dollars and under, Cash; exceeding $100—the purchaser or purchasers shall, unless they pay the purchase money at the time of sale, forthwith deposit with the Marshal 25 per cent. of the purchase money and shall, if the purchase money does not exceed the sum of $500, pay the balance by three equal instalments, from the day of sale, with interest at the rate of six per cent. per annum, at the expiration of one, two and three months, respectively, and if the purchase money exceeds the sum of $500, he shall pay such balance with such interest by three equal instalments at the expiration of two, four and six months, respectively.

In the event of the purchaser making any default in payment of any of the instalments, the amount of the deposit shall be forfeited and the property may, after being re-advertised, be put up for sale at auction and sold.

Registrar's Office of British Guiana, Georgetown, Demerary, this 13th day of April, 1911.

L. C. DALTON,
Registrar.

Digitized by Google

[SECOND PUBLICATION.]

PURSUANT to writ of execution in the matter following:—

I, the undersigned Registrar of British Guiana, or my lawful deputy, will expose for sale to the highest bidder, in presence of a Sworn Clerk or Assistant Sworn Clerk, at the Victoria Law Courts, in the city of Georgetown, on Monday, the 1st day of May, 1911, at 12 o'clock, noon:—

In behalf of the Town Clerk of Georgetown *versus* the proprietor or representative of N½ lot No. 30, also known as 34, High Street, Werk-en Rust District:—North half lot number 30, also known as 34, High Street, in Werk-en-Rust District, in the city of Georgetown, in the county of Demerary, and colony of British Guiana, with the buildings and erections thereon, as per inventory, appraised as the property of G. Stafford.

All persons having any right, title, interest or claim in and to any of the above properties, and who may have just grounds to oppose the sale thereof, are hereby required to do so in due form at the Registrar's Office in Georgetown, within fourteen days after the first Saturday's advertisement, setting forth his, her or their reasons of opposition in writing, duly signed by a Barrister-at-Law or Solicitor, and thereafter to proceed according to law. Those inclined to purchase will attend at the time and place beforementioned.

Terms of Sale:—$100, and under, Cash; above that sum, one month's credit with interest from the day of sale.

Registrar's Office of British Guiana, Georgetown, Demerary, this 13th day of April, 1911.

L. C. DALTON,
Registrar.

[SECOND PUBLICATION.]

PURSUANT to writ of execution in the matter following:—

I, the undersigned Registrar of British Guiana, or my lawful deputy, will expose for sale to the highest bidder, in presence of a Sworn Clerk or Assistant Sworn Clerk, at the Victoria Law Courts, in the city of Georgetown, on Monday, the 1st day of May, 1911, at 12 o'clock, noon:—

In behalf of *The British Guiana* Building Society, Limited, of lots numbers 1, 2 and 3, High Street, Georgetown, plaintiffs, *versus* the proprietor or proprietors, representative or representatives of west half lot 55, Werk-en-Rust, defendants:—The west half of lot number 55 (fifty-five), part of Plantation Werk-en Rust, situate on the east bank of the river Demerary, between Plantation Vlissengen on the north and Plantation Le Repentir on the south, which said lot is known and described on a diagram of a section of the Lodge Village being part of Plantation Werk-en-Rust, situate in the county of Demerary, colony of British Guiana, by John Peter Prass, Sworn Land Surveyor, dated 29th day of October, 1885, and deposited in the Registrar's Office of British Guiana on the 11th day of December, 1885, subject to the following conditions, that is to say, that no house or building shall at any time be erected or put up by the purchaser within three roods of the edge of the road in front of the said lot, and that he shall keep in good order the said roads and drains parallel thereto to the extent of the façade of the said half lot, and all the buildings and erections thereon, as per inventory.

All persons having any right, title, interest or claim in and to the above property, and who may have just grounds to oppose the sale thereof, are hereby required to do so in due form at the Registrar's Office in Georgetown, Demerary, within fourteen days after the first Saturday's advertisement, setting forth his, her or their reasons of opposition in writing, duly signed by a Barrister-at-Law or Solicitor, and thereafter to proceed according to law. Those inclined to purchase will attend at the time and place beforementioned.

Payment must be made as follows:—One hundred dollars and under, Cash; exceeding $100—the purchaser or purchasers shall, unless they pay the purchase money at the time of sale, forthwith deposit with the Marshal 25 per cent. of the purchase money, and shall, if the purchase money does not exceed the sum of $500, pay the balance by three equal instalments, from the day of sale, with interest at the rate of six per cent. per annum, at the expiration of one, two and three months, respectively, and if the purchase money exceeds the sum of $500, he shall pay such balance with such interest, by three equal instalments, at the expiration of two, four and six months, respectively.

In the event of the purchaser making any default in payment of any of the instalments, the amount of the deposit shall be forfeited, and the property may, after being re-advertised, be put up for sale at auction and sold.

Registrar's Office of British Guiana, Georgetown, Demerary, this 13th day of April, 1911.

L. C. DALTON,
Registrar.

[SECOND PUBLICATION.]

PURSUANT to writ of execution in the matter following:—

I, the undersigned Registrar of British Guiana, or my lawful deputy, will expose for sale to the highest bidder, in presence of a Sworn Clerk or Assistant Sworn Clerk, at the Victoria Law Courts, in the city of Georgetown, on Monday, the 1st day of May, 1911, at 12 o'clock, noon:—

In behalf of Francis Teixeira, plaintiff, *versus* John Reis defendant.

The defendant's undivided one twenty-seventh part or share in and to the following properties, viz.:—*Firstly*, the water or mud lot number 3 (three), known in the Town Books as mud lot number 3 (three) or 5 five), situate in Werk-en-Rust, city of Georgetown, county of Demerary, with all the buildings and erections thereon; *secondly*, north half of mud lot number 2 (two) or 4 (four), south half of mud lot number 2 (two) or 4 (four), all situate in that part of Georgetown called Werk-en-Rust, in the county of Demerary, with the buildings and erections thereon, the said lo s being also known in the Town Books as mud lot 2 or 4, Werk-en-Rust Ward; *thirdly*, lot number 38 (thirty-eight), in Stabroek District, in the city of Georgetown, in the county of Demerary, in the colony of British Guiana, with all the buildings and erections thereon; *fourthly*, lot number 16 (sixteen), situate in Charlestown, city of Georgetown, county of Demerary, with the buildings thereon; *fifthly*, the east half of lot number 9 (nine), situate in Werk en-Rust, city of Georgetown, county of Demerary, with all the buildings thereon.

All persons having any right, title, interest or claim in and to any of the above properties, and who may have just grounds to oppose the sale thereof, are hereby required to do so in due form of law at the Registrar's Office in Georgetown, within fourteen days after the first Saturday's advertisement, setting forth his, her or their reasons of opposition in writing, duly signed by a Barrister-at-Law or Solicitor, and thereafter to proceed according to law. Those inclined to purchase will attend at the time and place beforementioned.

Payment must be made as follows:—One hundred dollars and under, Cash; exceeding $100—the purchaser or purchasers shall, unless they pay the purchase money at the time of sale, forthwith deposit with the Marshal 25 per cent. of the purchase money and shall, if the purchase money does not exceed the sum of $500, pay the balance by three equal instalments, from the day of sale, with interest at the rate of 6 per cent. per annum at the expiration of one, two and three months, respectively, and if the purchase money exceeds the sum of $500, he shall pay such balance at such interest by three equal instalments at the expiration of two, four and six months, respectively.

In the event of the purchaser making any default in payment of any of the instalments, the amount of the deposit shall be forfeited; and the property may, after being re-advertised, be put up for sale at auction and sold.

Registrar's Office of British Guiana, Georgetown, Demerary, this 13th day of April, 1911.

L. C. DALTON,
Registrar.

[SECOND PUBLICATION.]

PURSUANT to writ of execution in the matter following:—

I, the undersigned Registrar of British Guiana, or my lawful deputy, will expose for sale to the highest bidder, in presence of a Sworn Clerk or Assistant Sworn Clerk, at the Victoria Law Courts, in the city of Georgetown, on Monday, the 1st day of May, 1911, at 12 o'clock, noon:—

In behalf of Maria Theresa de Freitas, the wife of Sylvestre de Freitas, trading without any partner under the name, style and firm of the Charlestown Saw Mill, of 12 Princes Street, Georgetown, plaintiff, *versus* Joao Gomes da Silva, of lot 46, Evans Street, Georgetown, defendant:—The west half of lot 46 (forty-six), situate in New Charlestown District, in the city of Georgetown, in the county of Demerary and colony of British Guiana, with all the building and erections thereon, and the west half of the east half of lot number 61 (sixty-one) or 73 (seventy-three), Leopold Street, Werk-en-Rust, Georgetown, with the buildings and erections thereon, as per inventory.

All persons having any right, title, interest or claim in and to the above property, and who may

Digitized by Google

have just grounds to oppose the sale thereof, are hereby required to do so in due form of law at the Registrar's Office in Georgetown, within fourteen days after the first Saturday's advertisements, setting forth his, her or their reasons of opposition in writing, duly signed by a Barrister-at-Law or Solicitor, and thereafter to proceed according to law. Those inclined to purchase will attend at the time and place abovementioned.

Payment must be made as follows :—One hundred dollars and under, Cash ; exceeding $100—the purchaser or purchasers shall, unless they pay the purchase money at the time of sale, forthwith deposit with the Marshal 25 per cent. of the purchase money and shall, if the purchase money does not exceed the sum of $500, pay the balance by three equal instalments, from the day of sale, with interest at the rate of six per cent. per annum, at the expiration of one, two and three months, respectively, and if the purchase money exceeds the sum of $500, he shall pay such balance with such interest by three equal instalments at the expiration of two, four and six months, respectively.

In the event of the purchaser making any default in payment of any of the instalments, the amount of the deposit shall be forfeited and the property may, after being re-advertised, be put up for sale at auction and sold.

Registrar's Office of British Guiana, Georgetown, Demerary, this 13th day of April, 1911.

L. C. DALTON,
Registrar.

[SECOND PUBLICATION.]

PURSUANT to writs of execution in the matters following :—

I, the undersigned Registrar of British Guiana, or my lawful deputy, will expose for sale to the highest bidder, in presence of a Sworn Clerk, or Assistant Sworn Clerk, at the Victoria Law Courts, in the city of Georgetown, on Monday, the 1st day of May, 1911, at 12 o'clock, noon :—

Firstly. In behalf of the Chairman of the Local Authority of the Clonbrook Country District *versus* the proprietor of lot No. 55, section B, Clonbrook, in the Clonbrook Country District :—Lot number 55, section B, Clonbrook, in the Clonbrook Country District, in the county of Demerary and colony of British Guiana, no building thereon, subject to a lien of $10 00 (ten dollars) with interest at the rate of 6 per cent. per annum from 15th July, 1909, and due to the Colony of British Guiana as balance of purchase money of the said lot, appraised as the property of Ed. Simon.

Secondly. In behalf of the Chairman of the Local Authority of the Clonbrook Country District *versus* the proprietor of N½ lot 57, section A, Clonbrook, in the Clonbrook Country District :—North half lot number 57, section A, Clonbrook, in the Clonbrook Country District, in the county of Demerary and colony of British Guiana, no building thereon, subject to a lien of $5 with interest at the rate of 6 per cent. per annum from 9th June, 1909, and due to the Colony of British Guiana as balance of purchase money of the said lot, appraised as the property of Batki.

Thirdly. In behalf of the Chairman of the Local Authority of the Clonbrook Country District *versus* the proprietor of lot No. 86, section A, Clonbrook, in the Clonbrook Country District :—Lot number 86, section A, Clonbrook, in the Clonbrook Country District, in the county of Demerary and colony of British Guiana, no building thereon, subject to a lien of $5 with interest at the rate of 6 per cent. per annum, from 22nd March, 1909, and due to the Colony of British Guiana as balance of purchase money of the said lot, appraised as the property of William Stuart.

Fourthly. In behalf of the Chairman of the Local Authority of the Clonbrook Country District *versus* the proprietor of lot No. 79, section A ; Clonbrook, in the Clonbrook Country District :—Lot number 79, section A, Clonbrook, in the Clonbrook Country District, in the county of Demerary, and colony of British Guiana, no building thereon, subject to a lien of $10 with interest at the rate of 6 per cent. per annum from 23rd March, 1909, and due to the Colony of British Guiana as balance of purchase money of the said lot, appraised as the property of Chikhur.

Fifthly. In behalf of the Chairman of the Local Authority of the Clonbrook Country District *versus* the proprietor of lot No. 90, section A, Clonbrook, in the Clonbrook Country District :—Lot number 90, section A, Clonbrook, in the Clonbrook Country District, in the county of Demerary and colony of British Guiana, no building thereon, subject to a lien of $10 with interest at the rate of 6 per cent. per annum from 21st July, 1909, and due to the Colony of British Guiana as balance of purchase money of the said lot, appraised as the property of Ramnath.

Sixthly. In behalf of the Chairman of the Local Authority of the Clonbrook Country District, *versus* the proprietor of lots numbers 81 and 82, section A, Clonbrook, in the Clonbrook Country District :—Lots numbers 81 and 82, section A, Clonbrook, in the Clonbrook Country District, in the county of Demerary, and colony of British Guiana, no building thereon, subject to a lien of $20 with interest at the rate of 6 per cent. per annum from 15th June, 1909, and due to the Colony of British Guiana as balance of purchase money of the said lots, appraised as the property of Bhuggoo.

Seventhly. In behalf of the Chairman of the Local Authority of the Clonbrook Country Disfrict *versus* the proprietor of lots Nos. 87 and 88, section B, Clonbrook, in the Clonbrook Country District :—Lots numbers 87 and 88, section B, Clonbrook, in the Clonbrook Country District, in the county of Demerary, and colony of British Guiana, no building thereon, subject to a lien of $20 with interest at the rate of 6 per cent. per annum from 23rd March, 1909, and due to the Colony of British Guiana as balance of the purchase money of the said lots, appraised as the property of Fraser Webster.

Eighthly. In behalf of the Chairman of the Local Authority of the Clonbrook Country District, *versus* the proprietor of lot No. 89, section A, Clonbrook, in the Clonbrook Country District :—Lot number 89, section A, Clonbrook, in the Clonbrook Country District, in the county of Demerary and colony of British Guiana, no building thereon, subject to a lien of $10 with interest at the rate of 6 per cent. per annum from 2nd June, 1909, and due to the Colony of British Guiana as balance of purchase money of the said lot, appraised as the property of A. P. Samuels.

Ninthly. In behalf of the Chairman of the Local Authority of the Clonbrook Country District *versus* the proprietor of lot No. 90, section B, Clonbrook, in the Clonbrook Country District :—Lot number 90, section B, Clonbrook, in the Clonbrook Country District, in the county of Demerary and colony of British Guiana, no building thereon, subject to a lien of $10 with interest at the rate of 6 per cent. per annum from 22nd March, 1909, and due to the Colony of British Guiana as balance of purchase money of the said lot, appraised as the property of Caroline Headly.

Tenthly. In behalf of the Chairman of the Local Authority of the Clonbrook Country District *versus* the proprietor of lots Nos. 93, 94, 95, 96 and 97, section A, Clonbrook, in the Clonbrook Country District :—Lots numbers 93, 94, 95, 96 and 97, section A, Clonbrook, in the Clonbrook Country District, in the county of Demerary and colony of British Guiana, no building thereon, subject to a lien of $25 with interest at the rate of 6 per cent. per annum from 28th April, 1909, and due to the Colony of British Guiana as balance of purchase money of the said lots, appraised as the property of W. W. Evans.

Eleventhly. In behalf of the Chairman of the Local Authority of the Clonbrook Country District *versus* the proprietor of lots Nos. 125 and 126, section A, Clonbrook, in the Clonbrook Country District :—Lots numbers 125 and 126, section A, Clonbrook, in the Clonbrook Country District, in the county of Demerary, and colony of British Guiana, no building thereon, subject to a lien of $20 with interest at the rate of 6 per cent. per annum from 2nd June, 1909, and due to the Colony of British Guiana as balance of purchase money of the said lots, appraised as the property of Bhaganath.

Twelfthly. In behalf of the Chairman of the Local Authority of the Clonbrook Country District *versus* the proprietor of S½ lot No. 127, section A, Clonbrook, in the Clonbrook Country District :—South half lot number 127, section A, Clonbrook, in the Clonbrook Country District, in the county of Demerary, and colony of British Guiana, no building thereon subject to a lien of $5 with interest at the rate of 6 per cent. per annum, from the 22nd March, 1909, and due to the Colony of British Guiana as balance of purchase money of the said lot, appraised as the property of Kalidin.

Thirteenthly. In behalf of the Chairman of the Local Authority of the Clonbrook Country District *versus* the proprietor of lot No. 130, section A, Clonbrook, in the Clonbrook Country District :—Lot number 130, section A, Clonbrook, in the Clonbrook Country District, in the county of Demerary and colony of British Guiana, no building thereon, subject to a lien of $10 with interest at the rate of 6 per cent. per annum from 22nd March, 1909, and due to the Colony of British Guiana as balance of purchase money of the said lot, appraised as the property of Sukhlall.

Fourteenthly. In behalf of the Chairman of the Local Authority of the Clonbrook Country District *versus* the proprietor of S½ lot No. 132, section A, Clonbrook, in the Clonbrook Country District :—South half of lot number 132, section A, Clonbrook, in the Clonbrook Country District, in the county of

Digitized by Google

Demerary, and colony of British Guiana, no building thereon, subject to a lien of $5 with interest at the rate of 6 per cent. per annum from 15th March, 1909, and due to the Colony of British Guiana as balance of purchase money of the said lot, appraised as the property of Hoosiney.

Fifteenthly. In behalf of the Chairman of the Local Authority of the Clonbrook Country District *versus* the proprietor of S½ lot No. 136, section A, Clonbrook, in the Clonbrook Country District:—South half lot number 136, section A, Clonbrook, in the Clonbrook Country District, in the county of Demerary, and colony of British Guiana, no building thereon, subject to a lien of $5 with interest at the rate of 6 per cent. per annum from 22nd March, 1909, and due to the Colony of British Guiana as balance of purchase money of the said lot, appraised as the property of Pokha.

Sixteenthly. In behalf of the Chairman of the Local Authority of the Clonbrook Country District *versus* the proprietor of Lot No. 139, section A, Clonbrook, in the Clonbrook Country District:—Lot number 139, section A, Clonbrook, in the Clonbrook Country District, in the county of Demerary, and colony of British Guiana, no building thereon, subject to a lien of $10 with interest at the rate of 6 per cent. per annum from 29th March, 1909, and due to the Colony of British Guiana as balance of purchase money of the said lot, appraised as the property of Udit.

Seventeenthly. In behalf of the Chairman of the Local Authority of the Clonbrook County District *versus* the proprietor of lot No. 140, section A, Clonbrook, in the Clonbrook Country District:—Lot number 140, section A, Clonbrook, in the Clonbrook Country District, in the county of Demerary, and colony of British Guiana, no building thereon, subject to a lien of $10 with interest at the rate of 6 per cent. per annum from 22nd March, 1909, and due to the Colony of British Guiana as balance of purchase money of the said lot, appraised as the property of Gubzar.

Eighteenthly. In behalf of the Chairman of the Local Authority of the Clonbrook Country District *versus* the proprietor of lots Nos. 146 and 147, section B, Clonbrook, in the Clonbrook Country District:—Lots numbers 146 and 147, section B, Clonbrook, in the Clonbrook Country District, in the county of Demerary, and colony of British Guiana, no building thereon, subject to a lien of $20 with interest at the rate of 6 per cent. per annum from 15th March, 1909, and due to the Colony of British Guiana as balance of purchase money of the said lots, appraised as the property of P. W. Alexander.

Nineteenthly In behalf of the Chairman of the Local Authority of the Clonbrook Country District *versus* the proprietor of lots Nos. 176 177 and 178, section A, Clonbrook, in the Clonbrook Country District:—Lots numbers 176, 177 and 178, section A, Clonbrook, in the Clonbrook Country District, in county of Demerary and colony of British Guiana, no building thereon, subject to a lien of $30 with interest at the rate of 6 per cent. per annum, from 23rd March, 1909, and due to the Colony of British Guiana as balance of purchase money of the said lots, appraised as the property of Jose Rodrigues.

Twentiethly. In behalf of the Chairman of the Local Authority of the Clonbrook Country District *versus* the proprietor of lot No. 179, section A, Clonbrook, in the Clonbrook Country District:—Lot number 179, section A, Clonbrook, in the Clonbrook Country District, in the county of Demerary, and colony of British Guiana, no building thereon, subject to a lien of $10 with interest at the rate of 6 per cent. per annum from 29th March, 1909, and due to the Colony of British Guiana as balance of purchase money of the said lot, appraised as the property of Georgiana Duncan.

Twenty-firstly. In behalf of the Chairman of the Local Authority of the Clonbrook Country District *versus* the proprietor of lots Nos. 187, 188, 189, 190 section A, Clonbrook, in the Clonbrook Country District:—Lots numbers 187, 188, 189, 190, section A, Clonbrook, in the Clonbrook Country District, in the county of Demerary and colony of British Guiana, no building thereon, subject to a lien of $40 with interest at the rate of 6 per cent. per annum from 29th March, 1909, and due to the Colony of British Guiana as balance of purchase money of the said lots appraised as the property of Moni.

Twenty-secondly. In behalf of the Chairman of the Local Authority of the Clonbrook Country District, *versus* the proprietor of lots Nos. 193 and 194, section A, Clonbrook, in the Clonbrook Country District:—Lots numbers 193 and 194, section A, Clonbrook, in the Clonbrook Country District, in the county of Demerary and colony of British Guiana, no building thereon, subject to a lien of $20 with interest at the rate of 6 per cent. per annum from 22nd March, 1909, and due to the Colony of British Guiana as balance of purchase money of the said lots, appraised as the property of Jutten.

Twenty-thirdly. In behalf of the Chairman of the Local Authority of the Clonbrook Country District *versus* the proprietor of lot No. 201, section A, Clonbrook, in the Clonbrook Country District:—Lot number 201, section A, Clonbrook, in the Clonbrook Country District, in the county of Demerary and colony of British Guiana, no buildings thereon, subject to a lien of $10 with interest at the rate of 6 per cent. per annum from 15th March, 1909, and due to the Colony of British Guiana as balance of purchase money of the said lot, appraised as the property of Abilakh.

Twenty-fourthly. In behalf of the Chairman of the Local Authority of the Clonbrook Country District *versus* the proprietor of lot No. 202, section A, and lots numbers 145 and 204, section B, Clonbrook, in the Clonbrook Country District:—Lot number 202, section A, and lots numbers 145 and 204, section B, Clonbrook, in the Clonbrook Country District, in the county of Demerary and colony of British Guiana, no building thereon, subject to a lien of $20 with interest at the rate of 6 per cent. per annum from 29th March, 1909, and due to the Colony of British Guiana as balance of purchase money of the said lots, appraised as the property of Adol Brautch.

Twenty-fifthly. In behalf of the Chairman of the Local Authority of the Clonbrook Country District *versus* the proprietor of lots Nos. 205 and 206, section A, Clonbrook, in the Clonbrook Country District:—Lots numbers 205 and 206, section A, Clonbrook, in the Clonbrook Country District, in the county of Demerary and colony of British Guiana, no building thereon, subject to a lien of $20 with interest at the rate of 6 per cent. per annum from 15th March, 1909, and due to the Colony of British Guirna as balance of purchase money of the said lots, appraised as the property of Chowthi.

Twenty-sixthly, In behalf of the Chairman of the Local Authority of the Clonbrook Country District *versus* the proprietor of S½ lot No. 207 and N½ of lot No. 208, section A, Clonbrook, in the Clonbrook Country District:—South half of lot number 207 and north half of lot number 208, section A, Clonbrook, in the Clonbrook Country District, in the county of Demerary and colony of British Guiana, no building thereon, subject to a lien of $10 with interest at the rate of 6 per cent. per annum from 15th March, 1909, and due to the Colony of British Guiana as balance of purchase money of the said lot, appraised as the property of Ramnath.

Twenty-seventhly. In behalf of the Chairman of the Local Authority of the Clonbrook Country District *versus* the proprietor of lots Nos. 211, 212 and 213, section A, Clonbrook, in the Clonbrook Country District:—Lots numbers 211, 212 and 213, section A, Clonbrook, in the Clonbrook Country District, in the county of Demerary and colony of British Guiana, no building thereon, subject to a lien of $30 with interest at the rate of 6 per cent. per annum from 15th March, 1909, and due to the Colony of British Guiana as balance of purchase money of the said lots, appraised as the property of Raktoo.

All persons having any right, title, interest or claim in and to any of the above properties and who may have just grounds to oppose the sale thereof, are hereby required to do so in due form of law at the Registrar's Office in Georgetown, within fourteen days after the first Saturday's advertisement, setting forth his, her or their reasons of opposition in writing duly signed by a Barrister-at-Law or Solicitor, and thereafter to proceed according to law. Those inclined to purchase will attend at the time and place beforementioned.

Terms of Sale:—$100 and under, Cash; above that sum, one month's credit with interest from the day of sale.

Registrar's Office of British Guiana, Georgetown, Demerary, this 13th day of April, 1911.

L. C. DALTON,
Registrar.

Counties of Demerary and Essequebo.

[THIRD PUBLICATION.]

PURSUANT to writ of execution in the matter following:—

I, the undersigned Registrar of British Guiana, or my lawful deputy will expose for sale to the highest bidder, in presence of a Sworn Clerk or Assistant Sworn Clerk, at the Victoria Law Courts, in the city of Georgetown, on Monday, the 24th day of April, 1911, at 12 o'clock, noon:—

In behalf of The British Guiana Building Society, Limited, of lots Nos. 1, 2 and 3, High Street, Georgetown, plaintiffs *versus* the proprietor or proprietors, representative or representatives, of lot number 60, part of Plantation Triumph, East Coast, Deme-

Digitized by Google

rara, defendant:—Lot number 60, part of Plantation Triumph, *cum annexis*, situate on the east sea coast of the county of Demerary, and colony of British Guiana laid down and defined on a diagram of a portion of the west half of the said Plantation Triumph by the Sworn Land Surveyor E. Chalmers, dated 1st September, 1875, and deposited in the Registrar's Office of the counties of Demerary and Essequebo on the 22nd of February, 1876, and all the buildings and erections thereon.

All persons having any right, title, interest or claim in and tothe above property, and who may have just grounds to oppose the sale thereof, are hereby required to do so in due form at the Registrar's Office in Georgetown, within fourteen day after the first Saturday's advertisement, setting forth his, her or their reason of opposition in writing, duly signed by a Barrister-at-Law or Solicitor, and thereafter to proceed according to law. Those inclined to purchase will attend at the time and place abovementioned.

Payment must be made as follows:—One hundred dollars and under, Cash; exceeding $100 the purchaser or purchasers shall, unless they pay the purchase money at the time of the sale, forthwith deposit with the Marshal 25 per cent. of the purchase money and shall, if the purchase money does not exceed the sum of $500, pay the balance by three equal instalments from the day of sale, with interest at the rate of six per cent. per annum at the expiration of one, two and three months, respectively, and if the purchase money exceeds the sum of $500, he shall pay such balance with such interest by three equal instalments at the expiration of two, four and six months, respectively.

In the event of the purchaser making any default in payment of any of the instalments, the amount of the deposit shall be forfeited, and the property may, after being re-advertised, be put up for sale at auction and sold.

Registrar's Office of British Guiana, Georgetown, Demerary, this 7th day of April, 1911.

L. C. DALTON,
Registrar.

[THIRD PUBLICATION.]

PURSUANT to an Order granted by His Honour Sir Henry Alleyne Bovell, Knight, Chief Justice of British Guiana, bearing date 1st day of April, 1911, on the petition of W. T. Sadler, an inhabitant of the county of Demerary and colony of British Guiana, plaintiff.

I, the undersigned Registrar of British Guiana, or my lawful deputy, will expose for sale to the highest bidder, in presence of a Sworn Clerk or Assistant Sworn Clerk, at the Victoria Law Courts, in the city of Georgetown, on Monday, the 24th day of April, 1911, at 12 o'clock, noon:—

In behalf of the abovenamed petitioner *versus* John Jones, Jeremiah Jones and L. Florris, defendants:—A piece of land seven roods façade by seven hundred and fifty roods in depth part of the piece of land known as the Brickery, situate on the east bank of River Demerary, bounded on the north by the sugar Planttaion Garden of Eden, on the south by the lands known as Pln. Supply, and on the west by the River Demerary, said piece of land adjoining on the north the lands of Adriana Jacoba De Wit, since acquired by W. T. Sadler, under letters of decree dated 20th June, 1910, and on the south the Company's path between the Brickery and Plantation Supply.

All persons having any right, title, interest or claim in and to the above property, and who may have just grounds to oppose the sale thereof, are hereby required to do so in due form at the Registrar's Office in Georgetown, within fourteen days after the first Saturday's advertisement setting forth his, her or their reasons of opposition in writing, duly signed by a Barrister-at-Law or Solicitor, and thereafter to proceed according to law. Those inclined to purchase will attend at the time and place beforementioned.

Payment must be made as follows:—One hundred dollars and under, Cash; exceeding $100 the purchaser or purchasers shall, unless they pay the purchase money at the time of the sale, forthwith deposit with the Marshal 25 per cent. of the purchase money and shall, if the purchase money does not exceed the sum of $500, pay the balance by three equal instalments from the day of sale, with interest at the rate of six per cent. per annum at the expiration of one, two or three months, respectively, and if the purchase money exceeds the sum of $500, he shall pay such balance with such interest by three equal instalments at the expiration of two, four and six months, respectively.

In the event of the purchaser making any default in payment of any of the instalments, the amount of the deposit shall be forfeited, and the property may, after being re-advertised, be put up for sale at auction and sold.

Registrar's Office of British Guiana, Georgetown, Demerary, this 7th day of April, 1911.

L. C. DALTON,
Registrar.

[THIRD PUBLICATION.]

PURSUANT to an Order granted by His Honour Sir Henry Alleyne Bovell, Knight, Chief Justice of British Guiana, bearing date 4th day of April, 1911, on the petition of Smith Brothers and Company, Ltd., a Company incorporated under Companies Ordinance, 1898, trading and carrying on business at Water Street as general merchants, Georgetown, Plaintiffs.

I, the undersigned Registrar of British Guiana, or my lawful deputy, will expose for sale to the highest bidder, in presence of a Sworn Clerk, or Assistant Sworn Clerk, at the Victoria Law Courts, in the city of Georgetown, on Monday, the 24th day of April, 1911, at 12 o'clock, noon:—

In behalf of the abovenamed petitioners *versus* J. Rodney, defendant, *firstly*, W½ of W½ of lot No. 21, situate in the Village District of Plaisance on the east sea coast of the county of Demerary, in the colony of Britfsh Guiana, with the buildings and erections thereon; *secondly*, south half of west half of lot 49, situate in the Village District of Plaisance on the east sea coast of the county of Demerary, in the colony of British Guiana, with the buildings and erections thereon.

All persons having any right, title, interest or claim in and to the above property, and who may have just grounds to oppose the sale thereof, are hereby required to do so in due form at the Registrar's Office in Georgetown within fourteen days after the first Saturday's advertisement, setting forth his, her or their reason of opposition in writing duly signed by a Barrister-at-Law or Solicitor, and thereafter to proceed according to law. Those inclined to purchase will attend at the time and place beforementioned.

Payment must be made as follows:—One hundred dollars and under, Cash; exceeding $100 the purchaser or purchasers shall, unless they pay the purchase money at the time of the sale, forthwith deposit with the Marshal 25 per cent. of the purchase money and shall, if the purchase money does not exceed the sum of $500, pay the balance by three equal instalments from the day of sale, with interest at the rate of six per cent. per annum at the expiration of one, two or three months, respectively, and if the purchase money exceeds the sum of $500, he shall, pay such balance with such interest by three equal instalments at the expiration of two, four and six months, respectively.

In the event of the purchaser making any default in payment of any of the instalments, the amount of the deposit shall be forfeited, and the property may, after being re-advertised, be put up for sale at auction and sold.

Registrar's Office of British Guiana, Georgetown, Demerary, this 7th day of April, 1911.

L. C. DALTON,
Registrar.

[THIRD PUBLICATION.]

PURSUANT to writ of execution in the matter following:—

I, the undersigned Registrar of British Guiana, or my lawful deputy, will expose for sale to the highest bidder, in presence of a Sworn Clerk or Assistant Sworn Clerk, at the Victoria Law Courts, in the city of Georgetown, on Monday, the 24th day of April, 1911, at 12 o'clock, noon:—

In behalf of Maria Theresa de Freitas, the wife of Sylvestre de Freitas, trading without any partner under the name, style and firm of the Charlestown Saw Mill, of 12, Princes Street, Georgetown, plaintiff, *versus* Joao Gomes da Silva, of lot 46, Evans Street, Georgetown, defendant:—One punt load of fire-wood (25 tons Wallaba wood).

All persons having any right, title, interest or claim in and to the above property, and who may have just grounds to oppose the sale thereof, are hereby required to do so in due form at the Registrar's Office in Georgetown, within fourteen days after the first Saturday's advertisement, setting forth his, her, or their reasons of opposition in writing duly signed by a Barrister-at-Law or Solicitor, and thereafter to proceed according to law. Those inclined to purchase will attend at the time and place beforementioned.

Terms of Sale:—Cash on the knock of the hammer.

Registrar's Office of British Guiana, Georgetown, Demerary, this 7th day of April, 1911.

L. C. DALTON,
Registrar.

Digitized by Google

[THIRD PUBLICATION.]

PURSUANT to writ of execution in the matter following:—

I, the undersigned Registrar of British Guiana, or my lawful deputy, will expose for sale to the highest bidder, in presence of a Sworn Clerk or Assistant Sworn Clerk, at the Victoria Law Courts, in the city of Georgetown, on Monday, the 24th day of April, 1911, at 12 o'clock, noon:—

In behalf of Maria Jose de Freitas, widow, plaintiff *versus* A. R. F. Webber and George Seymour, jointly and severally, defendants:—The stock-in-trade of the hardware business carried on by the defendant George Seymour, at lot 12, High Street, Charlestown, Georgetown.

All persons having any right, title, interest or claim in and to the above property, and who may have just grounds to oppose the sale thereof, are hereby required to do so in due form at the Registrar's Office in Georgetown, Demerary, within fourteen days after the first Saturday's advertisement, setting forth his, her or their reasons of opposition in writing, duly signed by a Barrister-at-Law or Solicitor, and thereafter to proceed according to law. Those inclined to purchase will attend at the time and place beforementioned.

Terms of Sale:—Cash, on the knock of the hammer.

Registrar's Office of British Guiana, Georgetown, Demerary, this 7th day of April, 1911.

L. C. DALTON,
Registrar.

[THIRD PUBLICATION.]

PURSUANT to writ of execution in the matter following:—

I, the undersigned Registrar of British Guiana, or my lawful deputy, will expose for sale to the highest bidder, in presence of a Sworn Clerk, or Assistant Sworn Clerk, at the Victoria Law Courts, in the city of Georgetown, on Monday, the 24th day of April, 1911, at 12 o'clock, noon:—

The levy made herein on the 13th day of February, 1911, having been upheld by the Court on the 24th day of March, 1911, in respect of the interpleader claim of Rosa, male East Indian, to the property hereinafter mentioned, and advertised to be sold at execution on Monday, the 6th day of March, 1911.

In behalf of Nelson Carson, auctioneer, agent and stock-broker, carrying on business at lot 45, Water Street, Georgetown, plaintiff *versus* Coomar Maraj, male East Indian, defendant:—One Rumble-Waggon with two cushions, one hackney carriage with two lamps and one cushion.

Those inclined to purchase will attend at the time and place beforementioned.

Terms of Sale:—Cash, on the knock of the hammer.

Registrar's Office of British Guiana, Georgetown, Demerary, this 7th day of April, 1911.

L. C. DALTON,
Registrar.

SUPREME COURT OF BRITISH GUIANA.

LIMITED JURISDICTION.

THIS 19TH DAY OF APRIL, 1911.

TAT
versus
MAN-SON-HING.

This is an application by the plaintiff to review the taxation of the taxing officer who on taxation of plaintiff's Bill of Costs in the cross applications of the defendant and himself disallowed all costs incurred by plaintiff due to defendant's application for leave to appeal to the Privy Council.

The Order in Council of 10th January, 1910, rule 5 (*a*), provides that leave in the first instance shall only be granted upon condition of the appellant . . . . . entering into good and sufficient security . . . . . for the due prosecution of the appeal and *the payment of all such costs as may become payable to the respondent in the event of the appellant not obtaining an order granting him final leave to appeal.* This is precisely what happened in the present case. The appellant's application for final leave having been dismissed with costs by this Court on 6th December, 1910, no such provision however seems to have been inserted in the security bond executed when conditional leave was obtained.

With consent of parties there was taken together with the appellant's application for final leave to appeal, an application made by the plaintiff for an order to rescind the order granting conditional leave to the appellant to appeal and also that the appellant William Man-Son-Hing pay the costs of the appeal. In the last paragraph of the decision of the Court dealing with these cross applications the Court ordered the costs of these proceedings to be paid by the defendant and then proceeded to explain what was intended by this order, *viz.*, "his application being dismissed with costs and the plaintiff's cross application being allowed with costs." As already pointed out this latter application included an order for the costs under review and in my opinion the plaintiff is entitled to have these costs taxed in the ordinary way. The Bill of Costs is referred back to the taxing officer with an intimation to this effect. The defendant must pay the costs of this application which is fixed at $10.

M. J. BERKELEY, J.

LAURENCE
versus
JOHNSON.

This is an application by the defendant to review the taxing officer's allowance of certain costs to the plaintiff who is a Barrister-at-law and appeared in person instructed by a solicitor.

The following items are objected to:—

Item 1.—Consultation and attendance on counsel and drawing application to expunge certain paragraphs in statement of defence and for further and better particulars, $8 and $8.

Item 2.—Fee to counsel settling application, $10.

Item 16.—Application of counsel on hearing application, $30.

The objection as to the second $8 in item 1, as well as the objection to item 16, on the ground that the sum allowed is excessive and unreasonable are not pressed by the solicitor for the defendant. There remains therefore to be dealt with the fee of $8 in item 1.

$10 in item 2.

$30 in item 16. All of which are objected to on the ground that counsel in the matter was the plaintiff himself and he is not entitled to be paid by himself for by the defendant either for consulting with himself or for work done by himself for himself.

According to Voet (3. 1. P. 7) an advocate who conducts his own cause may recover his fees if successful. The common law of this colony differs from the common law of England. According to the latter counsel cannot sue for his fees as a Solicitor can. This being so, a Barrister locally stands on the same footing in this respect as a Solicitor in England. In the case of London Scottish Benefit Society v. Chorley (13 Q.B.D. 872) it was held by the Court of Appeal confirming the Divisional Court that a Solicitor who had defended in person was entitled upon taxation to the same costs as if he had employed a Solicitor except in respect of items which the fact of *his* acting distinctly rendered unnecessary.

In the present case I shall be governed by this ruling. As stated by the Master of the Rolls in the above cited case "the unsuccessful adversary of a Solicitor appearing in person cannot be charged for the Solicitor consulting himself" and therefore the fee of $8 in item 1 must be struck out.

Items 2 and 16 involve professional skill and labour and could not therefore be properly dealt with by plaintiff otherwise than in his professional capacity. I consider therefore that he is entitled to be paid for the e services.

The result is that the bill of costs is reduced by $8.

As the taxation is upheld except in one particular the defendant must pay the costs of this review which I fix at $10.

M. J. BERKELEY, J.

THIS 20TH DAY OF APRIL, 1911.

MARTINS,
versus
EXECUTORS M. DE FREITAS, DECD.

The plaintiff seeks by this application to obtain a review of the taxation of the defendant's bill of costs.

The grounds of objection are (1) that the costs were not taxed according to appendix 1, part 1 (c) of the Rules of Court but under (*b*); (2), that if correctly taxed the amount allowed for items 2, 4, 10, 16 and 19 are excessive; (3), that item 3 is not a tariff charge; and (4) that items 22 and 24 cannot both be allowed, the practice being to allow one or the other.

The action was brought claiming an account from the defendants as executors of their dealings and intromissions with the estate of Manoel de Freitas, deceased, and payment of whatever was found due and owing to the plaintiff.

Digitized by Google

Now it is clear from the statement of defence and the plaintiff's reply thereto that the amount sought to be recovered as due and owing was under $250 and this being so I am of opinion that the costs should be taxed on the lower scale. With this direction I refer matter back to the taxing master and fix the costs of this review at $7 to be paid by defendant.

M. J. BERKELEY, J.

Registrar's Notices.

REGISTRAR'S OFFICE,
British Guiana,
19th April, 1911.

In the matter of the application by George Barrett McMullen, engineer, a citizen of the United States, residing at Chicago, county of Cook State of Illinois, for a patent for his invention for "Improvements in a Process for treating Sugar-cane and the Products of said Process."

I DO hereby intimate to all to whom it may concern that on the 10th day of April, 1911, I accepted a complete specification of the said invention by the said applicant, the said George Barrett McMullen, and that any person may within two months from the date of this advertisement of my acceptance of the said complete specification, give notice in writing at the Registrar's Office aforesaid of opposition to the grant of the said patent in terms of section 10 (1) of the Patents Ordinance, 1902.

L. C. DALTON,
Registrar.

REGISTRAR'S OFFICE,
British Guiana,
19th April, 1911.

In the matter of the application by Henry Hamilton Laurence, of No. 7, Commerce Street, Georgetown, Demerara, in the Colony of British Guiana, Barrister-at-Law, for a patent for his invention for "Improvements in or relating to the curing of India-rubber" which has been communicated to him by Robert Derry, Curator of the Botanic Gardens, Singapore, in the Straits Settlements.

I DO hereby intimate to all to whom it may concern that on the 13th day of April, 1911, I accepted a complete specification of the said invention by the said Robert Derry, and that any person may, within two months from the date of this advertisement of my acceptance of the said complete specification, give notice in writing at the Registrar's Office aforesaid of opposition to the grant of the said patent in terms of section 10 (1) of the Patents Ordinance, 1902.

L. C. DALTON,
Registrar.

BRITISH GUIANA.—REGISTRAR'S OFFICE.

WHEREAS the following account has been rendered to this Office, viz., the account and vouchers of William Alstein Parker, Official Receiver of British Guiana, as guardian of the minor U. Fernandes, for a period from 1st January, 1908, to 28th March, 1911.

NOTICE is hereby given to all parties interested that the said Account and Vouchers will remain at this Office for the space of three weeks from the 8th day of April, 1911, and all parties interested having objections to the said account and vouchers must state the same in writing during Office hours within the said period of three weeks after the expiration of which the said account and vouchers will be submitted to the Accountant of Court for examination and report.

Georgetown, Demerary, this 7th day of April, 1911.

L. C. DALTON,
Registrar.

Official Receiver's Notice.

SALE.

BY the Official Receiver of British Guiana, at his Office, Victoria Law Courts, in the city of Georgetown, at the hour of One o'clock, p.m., on

TUESDAY, 9TH MAY, 1911,

As Assignee of the property of

SAKULDEEP, Insolvent.

Firstly. The Stock-in-Trade and Book-debts of the Dry Goods and Provision Store lately carried on by the Insolvent at Pln. Clonbrook, E.C., Demerara.

Secondly. The Stock-in-Trade and Book-debts of the Provision Shop lately carried on by the Insolvent at Pln. Success, E.C., Demerara.

Terms of Sale:—Cash; or a credit of six weeks from date of sale, on an approved Promissory Note, bearing interest at the rate of 6 per cent. per annum, signed by the purchaser and two Securities, jointly and severally, to the satisfaction of the Official Receiver.

As Assignee of the property of

SAHIBDEEN, Insolvent.

Lots numbers 22 (twenty-two) and 53 (fifty-three), south side, Craig Back Lands, in the Craig Country District, in the county of Demerary and colony of British Guiana.

Terms of Sale:—Cash.

All persons laying claim to any of the above property may apply to the Court in the prescribed manner.

W. A. PARKER,
Official Receiver.

Dated 21st April, 1911.

NOTICE.

BRITISH GUIANA—IN THE SUPREME COURT.

In Insolvency, No. 3 of 1911.

Re SAKULDEEP, Insolvent.

In Insolvency—Notice is hereby given that Sakuldeep, residing at Ann's Grove, East Coast, Demerara, and carrying on business at Clonbrook and Pln. Success, East Coast, Demerara, was on the 20th day of April 1911, adjudged Insolvent by the Supreme Court.

Dated 21st day of April, 1911.

W. A. PARKER,
Official Receiver.

Lands and Mines Notices.

NOTICE.

SALE OF TYPEWRITERS.

NOTICE is hereby given that in accordance with the provisions of section 10 of Ordinance 4 of 1884, I, or some person duly authorized by me in writing, at 12 o'clock, noon, on Monday, the 1st May, 1911, at the Office of the Department of Lands and Mines, Victoria Law Courts, Georgetown, will sell publicly for cash, to the highest bidder,

2 HAMMOND TYPEWRITERS

condemned by Board of Survey and ordered to be sold.

Terms of Sale:—Cash, with 2 % auction dues. The Typewriters may be inspected at any time previous to the sale, on application at the Office as above.

R. O. H. SPENCE,
For Commissioner of Lands and Mines.

Department of Lands and Mines,
Georgetown, Demerara,
15th April, 1911.

Digitized by Google

NOTICE.

SALE OF BARBED WIRE.

NOTICE is hereby given for general information that I, Frank Fowler, Commissioner of Lands and Mines, or some one duly authorized by me, in writing, will, in terms of section 16 of Ordinance No. 31 of 1903, sell at public auction at Christianburg, Demerara River, at 12, noon, on Thursday, 11th day of May, 1911, the undermentioned article, to wit, about 3,600 yards of Barbed Wire, the said wire being on the cancelled Homestead Grant No. 2,143, formerly held by W. A. T. Forsyth, situate at Mallali, right bank, Demerara River.

FRANK FOWLER,
Commissioner of Lands and Mines.
Department of Lands and Mines,
Georgetown, Demerara,
10th April, 1911.

Under Crown Lands Regulations

DEPARTMENT OF LANDS & MINES

GEORGETOWN, DEMERARA,
[1.] 22nd April, 1911.

NOTICE is hereby given, for general information, that the following application to transfer the undermentioned tract of Crown Land made under the Crown Lands Regulations, 1910, has been lodged with the Commissioner of Lands and Mines, viz:—

TRANSFER—PART I.

BY ALEXANDER WALSH TO AND IN FAVOUR OF AUGUSTIN TEIXEIRA.

Licence of Occupancy No. 1,309, to occupy 100 acres of Crown Land situate on the right bank, Pomeroon River.

All persons having any right, title or claim in and to any of the aforementioned tract of Crown land, and who may have just grounds to oppose the transfer thereof, are hereby requested to do so in due form at the Office of the Department of Lands and Mines, at the Victoria Law Courts, in the city of Georgetown, at any time during office hours, or any day within twenty-one days from the date of this advertisement, setting forth his, her, or their reasons of opposition in writing duly signed.

R. O. H. SPENCE,
for Commissioner of Lands and Mines.

DEPARTMENT OF LANDS & MINES,

GEORGETOWN, DEMERARA,
[2.] 15th April, 1911.

NOTICE is hereby given, for general information, that the following application to transfer the undermentioned tracts of Crown Land made under the Crown Lands Regulations, 1910, has been lodged with the Commissioner of Lands and Mines, viz:—

TRANSFERS—PART I.

T SMELLIE, LIQUIDATOR, THE MAHAICONY MILLING COMPANY, LIMITED, IN LIQUIDATION BY THE MAHAICONY MILLING COMPANY, LIMITED, TO AND IN FAVOUR OF MESSRS. GARNETT AND COMPANY, LIMITED.

Woodcutting Licence No. A 394, to cut wood on 1,903 acres of Crown Land on the right bank, Mahaicony Creek.

Woodcutting Licence No. A 395, to cut wood on 1,903 acres of Crown Land on the left bank, François Creek and left bank, Carwabu Creek.

All persons having any right, title, or claim in and to any of the aforementioned tracts of Crown land, and who may have just grounds to oppose the transfer thereof, are hereby requested to do so in due form at the Office of the Department of Lands and Mines at the Victoria Law Courts, in the City of Georgetown, at any time during office hours, or any day within twenty-one days from the date of this advertisement, setting forth his, her, or their reasons of opposition in writing duly signed.

R. O. H. SPENCE,
For Commissioner of Lands and Mines.

NOTICE.

NOTICE is hereby given, for general information, that the undermentioned applications have been withdrawn and cancelled in accordance with the provisions of the Crown Land Regulations, 1910:—

BY JEYLALL.

To purchase 25 acres of Crown Land on the right bank, Mahaicony Creek.

BY CHAS. A. PIERRE.

To purchase 25 acres of Crown Land on the right bank, Waini River.

R. O. H. SPENCE,
For Commissioner of Lands and Mines.
Department of Lands and Mines,
15th April, 1911.

NOTICE.

NOTICE is hereby given for general information that the undermentioned applicant having failed within the stipulated time, to enter into a Bond in terms of clause 43 of the Crown Land Regulations, 1910, his applications are deemed to be withdrawn and have been cancelled in accordance with the provisions of the Crown Lands Regulations, 1910:—

BY JOHN G. BRICKHILL.

To collect Balata on the right bank, Demerara River, from Kara-kara Creek to a point 4 miles above.
To collect Balata on the right bank, Demerara River, from 4 to 8 miles above Kara-Kara Creek.
To collect Balata on the right bank, Demerara River, from 8 miles above Kara-Kara Creek to Wainabisi Creek.

R. O. H. SPENCE,
For Commissioner of Lands and Mines.
Department of Lands and Mines,
15th April, 1911.

Under the Mining Regulations

APPLICATIONS FOR LICENCES

DEPARTMENT OF LANDS & MINES.

GEORGETOWN, DEMERARA,
[1.] 22nd April, 1911

IN accordance with Clause 11 of the Mining Regulations, 1905.

Notice is hereby given that the following applications for Claim Licences have been lodged with the Commissioner at the Office of the Department of Lands and Mines:—

DISTRICT NO. 2.

TO MINE FOR GOLD.

BY TIMOTHY MAYNARD & B. D. HEYLIGER.

1,500 x 800 feet of Crown land, Good Hope, Left Bank, Mowassie, Essequibo, Left Bank.
Distance of claim to river or creek landing—Ten miles from Mowassie Landing.
Nearest claim holder—E. Pemoleton & A. Blake.

BY HENRY GEORGE & JOSEPH PHILLIPS.

1,500 x 800 feet of Crown land, Deudania Creek, Left Bank, Tiger Creek, Potaro, Right Bank.
Distance of claim to river or creek landing—Four miles from Tumatumari Landing.
Nearest claim holder—Ho-a-Shoo, Ltd.

DISTRICT NO. 3.

BY SAMUEL ROBERT SEMPLE.

1,500 x 800 feet of Crown land, Helen Creek, Tiger Creek, Puruni, Right Bank.
Distance of claim to river or creek landing—About ½ mile from Bernard's Landing.
Nearest claim holder—Nil.

DISTRICT NO. 4.

BY GRANDISON NATHANIEL COLLINS.

1,500 x 800 feet of Crown land, Charity Creek, Right Bank, Wenamu, Cuyuni,

Digitized by Google

Distance of claim to river or creek landing—About 12 miles from Wenamu Landing,
Nearest claim holder—M. Vieira.

BY ELIZABETH GIBSON.

1,500 x 800 feet of Crown land, Bonami, Right Bank, Wenamu, Cuyuni.
Distance of claim to river or creek landing—About 18 miles.
Nearest claim holder—J. Williams & G. Peters —Turton, Vieira & Orr.

BY ALFRED THEO. BRUMMELL & JAMES BROWNE.

1,500 x 800 feet of Crown land, Deer Creek, (Flat), Arawatta, Cuyuni, Right Bank.
Distance of claim to river or creek landing—9½ miles to Maccapa Landing.
Nearest claim holder—Le Gay & Co.

BY JAMES ETHELBERT LOW.

1,500 x 800 feet of Crown land, Joseph (5), Connabarru, Wenamu, Right Bank, Cuyuni.
Distance of claim to river or creek landing—About One mile from Wenamu Landing.
Nearest claim holder—E. Gibson.
1,500 x 800 feet of Crown land, Joseph (7), Connabarru, Wenamu, Right Bank, Cuyuni.
Distance of claim to river or creek landing—At Wenamu Landing.
Nearest claim holder—J. E. Low.
1,500 x 800 feet of Crown land, Joseph (6), Connabarru, Wenamu, Right Bank, Cuyuni.
Distance of claim to river or creek landing—At Wenamu Landing.
Nearest claim holder—J. E. Low.
1,500 x 800 feet of Crown land, Joseph (2), Connabarru, Wenamu, Right Bank, Cuyuni.
Distance of claim to river or creek landing—About One mile from Wenamu Landing.
Nearest claim holder—J. E. Eow.
1,500 x 800 feet of Crown land, Joseph (3), Connabarru, Right Bank, Wenamu, Cuyuni.
Distance of claim to river or creek landing—About One mile from Wenamu Landing.
Nearest claim holder—J. E. Low.
1,500 x 800 feet of Crown land, Joseph (4), Connabarru, Right Bank, Wenamu, Cuyuni.
Distance of claim to river or creek landing—About One mile from Wenamu Landing.
Nearest claim holder—J. E. Low.

All persons having any right, title and interest in and to the abovementioned tracts of Crown Land, and who may have just grounds to oppose the granting thereof, are hereby required to do so in due form at the Office of the Department of Lands and Mines, in the City of Georgetown, within the time specified by the Regulations, setting forth his, her, or their reasons of opposition in writing, duly signed.

R. O. H. SPENCE,
for Commissioner of Lands and Mines.

TRANSFER OF CLAIM.

[1.] 22nd April, 1911.

IN accordance with Clause 44 (2) of the Mining Regulations, 1905:

Notice is hereby given that the following Notice of intended Transfer of right, title, and interest in and to the undermentioned Claim Licence has been received by the Commissioner of Lands and Mines:—

DISTRICT NO. 4.

BY WILLIAM CASTLE TO AND IN FAVOUR OF MARGARET SIMON

All of his right, title and interest in and to Claim Licence No. B 1,700, situate on Right Bank, Aremu, Cuyuni River.

All persons having any right, title, interest or claim in and to the abovementioned Claim Licence, and who may have just grounds to oppose the transfer thereof, are hereby required to do so in due form at the Office of the Department of Lands and Mines, in the City of Georgetown, within the time specified by the Regulations, setting forth his, her, or their reasons of opposition in writing, duly signed.

R. O. H. SPENCE,
for Commissioner of Lands and Mines.

CLAIM LICENCE ABANDONED.

[1.] 22nd April, 1911.

NOTICE is hereby given in accordance with Clause 18 (5) of the Mining Regulations, 1905, that the undermentioned Claim Licence has been abandoned.

R. O. H. SPENCE,
for Commissioner of Lands and Mines.

DISTRICT NO. 4.

BY JOHN & RICHARD REID.

1,500 x 800 feet of Crown land, White, Right Bank, Groete Creek, Cuyuni.
Distance of claim to river or creek landing—Ten miles.
Nearest claim holder—J. Denny.

APPLICATIONS FOR LICENCES.

DEPARTMENT OF LANDS & MINES.

GEORGETOWN, DEMERARA.

[2.] 15th April, 1911.

IN accordance with Clause 11 of the Mining Regulations, 1905:

Notice is hereby given that the following applications for Claim Licences have been lodged with the Commissioner at the Office of the Department of Lands and Mines:—

TO MINE FOR GOLD.

DISTRICT NO. 2.

BY C. W. BERNARD, SAMUEL LORD, GEORGE ELLIS & DAVID GILYARD.

1,500 x 800 feet of Crown land, Conawack, both Banks, Potaro.
Distance of claim to river or creek landing—5½ miles from Landing.
Nearest claim holder—H. F. Gallienne.
1,500 x 800 feet of Crown land, Conawack, both Banks, Potaro.
Distance of claim to river or creek landing—5½ miles from Landing.
Nearest claim holder—H. F. Gallienne.

DISTRICT NO. 4.

BY JAMES ETHELBERT LOW.

1,500 x 800 feet of Crown land, Joseph, Right Bank, Wenamu, Cuyuni River.
Distance of claim to river or creek landing—About 1 mile from River.
Nearest claim holder—J. C. Menzies.

BY J. A. R. WILLIAMS & J. MORRIS.

1,500 x 800 feet of Crown land, Saint George, Right Bank, White Creek, Cuyuni.
Distance of claim to river or creek landing—About 8 miles from Quartstone Landing.
Nearest claim holder—Playtner & Welcome.
1,500 x 800 feet of Crown land, Saint George, Right Bank, White Creek, Cuyuni.
Distance of claim to river or coeek landing—About 8 miles from Quartzstone Landing.
Nearest claim holder—Playtner & Welcome.

BY J. C. W. HUMPHREY.

1,500 x 800 feet of Crown land, Kwipa, Right Bank, Wenamu, Cuyuni.
Distance of claim to river or creek landing—350 yards from Kwipa Landing.
Nearest claim holder—Nil.

BY ALEXANDER THOMAS & EDWARD R. WUTTS.

1,500 x 800 feet of Crown land, White Water Creek, Left Bank, Copang, Cuyuni.
Distance of claim to river or creek landing—About 18 miles from Copang Landing.
Nearest claim holder—Thomas & Hughes.

DISTRICT NO. 5.

BY JAMEN HENRY HINDS & GILBERT LEWIS.

1,500 x 800 feet of Crown land, Wamatta, Right Bank Barama.
Distance of claim to river or creek landing—Nine miles from Massawinni Road.
Nearest claim holder—E. A. Allicock.

All persons having any right, title and interest in and to the abovementioned tracts of Crown Land and who may have just grounds to oppose the granting thereof, are hereby required to do so in due form at the Office of the Department of Lands and Mines, in the City of Georgetown, within the time specified by the Regulations, setting forth his, her, or their reasons of opposition in writing, duly signed.

R. O. H. SPENCE,
for Commissioner of Lands and Mines.

CLAIM LICENCE ABANDONED.

[2.] 15th April, 1911.

NOTICE is hereby given in accordance with Clause 18 (5) of the Mining

Digitized by Google

Regulations, 1905, that the undermentioned Claim Licence has been abandoned.

R. O. H. SPENCE,
for Commissioner of Lands and Mines.

DISTRICT NO. 2.

BY GEORGE LAURENT & JAMES DOUGLAS.

1,500 x 800 feet of Crown land, Try, St. Mary's, Conawaruk, Essequibo.
Distance of claim to river or creek landing—About Two miles.
Nearest claim holder—Nil.

APPLICATIONS FOR LICENCES.

DEPARTMENT OF LANDS AND MINES,

GEORGETOWN, DEMERARA,

[3.] 8th April, 1911.

IN accordance with Clause 11 of the Mining Regulations, 1905:

Notice is hereby given that the following applications for Claim Licences have been lodged with the Commissioner at the Office of the Department of Lands and Mines.

DISTRICT NO. 3.

TO MINE FOR GOLD.

BY HENRY WADE, STEPHEN WADE & TIMOTHY WADE.

1,500 x 800 feet of Crown land, Patience, Puyarri, Left Bank, Puruni.
Distance of claim to river or creek landing—About 5 miles from Puyarri Landing.
Nearest claim holder—Nil.

BY HUGH ALBERT CALLENDER & THOMAS A. RODNEY.

1,500 x 800 feet of Crown land, Charity, Puyarri, Left Bank, Puruni.
Distance of claim to river or creek landing—About 6 miles from Puyarri Landing.
Nearest claim holder—Nil.

DISTRICT NO. 1.

BY JOHN COOK ON BEHALF OF THE DIAMOND GOLD MINE & EXPLORATION COMPANY OF BRITISH GUIANA.

1,500 x 800 feet of Crown land, Biscuit Creek, Makapah Creek, Cuyuni, Right Bank.
Distance of claim to river or creek landing—Nine miles to Makapah Landing.
Nearest claim holder—Colin Williams.

BY THOMAS ALEXANDER ABRAMS.

1,500 x 800 feet of Crown land, Good Hope, Trial Creek, Right Bank, Aremu, Right Bank, Cuyuni.
Distance of claim to river or creek landing—About Two miles from Aremu Landing.
Nearest claim holder—Austin & Austin.

All persons having any right, title and interest in and to the abovementioned tracts of Crown Land, and who may have just grounds to oppose the granting thereof, are hereby required to do so in due form at the Office of the Department of Lands and Mines, in the City of Georgetown within the time specified by the Regulations, setting forth his, her or their reasons of opposition in writing, duly signed.

FRANK FOWLER,
Commissioner of Lands and Mines.

APPLICATION FOR EXCLUSIVE PERMISSION.

[3.] 8th April, 1911

IN accordance with Clause 39 (1) of the Mining Regulations, 1905:

Notice is hereby given that the following application for an Exclusive Permission under Section 14, Sub-Section 2 of the Mining Ordinance, 1903, has been addressed to the Governor-in-Council:—

DISTRICT NO. 2.

BY THE GUIANA GOLD CO., LTD.

To occupy and explore for a period of one year a tract of Crown Land containing an area of 124 acres, being that portion of the Mowassie Creek tributary of the Essequibo River extending from the first small Rapid, thence for a distance of 12 miles upwards.

All persons having any right, title, interest or claim in and to the abovementioned tract of Crown Land and who may have just grounds to oppose the issue of the Exclusive Permission, are required to enter opposition in writing with the grounds thereof, at the Office of the Commissioner of Lands and Mines, Georgetown, within the time specified by the Regulations.

FRANK FOWLER,
Commissioner of Lands and Mines.

NOTICE.

[3.] 8th April, 1911.

NOTICE is hereby given for general information that Exclusive Permission No. 69 issued to the Hope Diamond Mining Company, situate on the Right Bank Ambobaru Creek, a tributary Left Bank Massaruni River, and containing an area of 1,912 acres has expired.

FRANK FOWLER,
Commissioner of Lands and Mines.

Customs Notices.

NOTICE is hereby given that the following articles condemned by a Board of Survey will be sold by public auction at the Custom House, New Amsterdam, Berbice, at 12 o'clock, noon, on Thursday, the 27th April, 1911:—

12 Blocks
1 Hand Saw
1 Table
7 Ship's Lamps
10 Boatmen's Hats
5 do. Caps
13 White Jumpers
12 Blue Jumpers.

J. M. REID,
Comptroller of Customs.

Georgetown, Demerara,
19th April, 1911.

NOTICE is hereby given that the undermentioned articles seized under the Customs Ordinance, 1884 will be sold at public auction at the Custom House, Springlands, Berbice, on Tuesday, the 2nd May, 1911, at 12 o'clock, noon:—

1 Bateau 24' 3" x 4' 7" x 2' 5"
1 D.B. B.L. Gun
18 Cartridge Cases
2 Flasks Gunpowder
2 lbs. Shot
½ lb. Tea
1 pkge. Matches
1 lb. 7 oz. Leaf Tobacco
1 Tin Milk
2 Tins Quaker Oats
1 Pair Boots.

J. M. REID,
Comptroller of Customs,

Georgetown, Demerara,
21st April, 1911.

Pound Notices.

Reliance Pound,
19th day of April, 1911.

THERE is impounded at the abovenamed Pound, one Stallion donkey of the following description, viz.:—Black, brand illegible. This animal was brought to the Pound on Wednesday, 12th day of April, 1911, at 6.40 o'clock, a.m., by Deonarain, for trespassing on lands at Adelphi Village. If not claimed within one week from date it will be publicly sold in accordance with Ordinance No. 1 of the year 1866, at the abovenamed Pound on the 25th April, 1911.

ABRAM A. BARLOW, Cpl. 123.
Pound Keeper.

Georgetown Pound,
20th April, 1911.

THERE is impounded in the above pound, one Brown Stallion Donkey, with a brand on right hip, not legible. This animal was impounded on the 13th instant by Abraham Verbeke and brought from Lodge Village. If not claimed within seven days from the date hereof, it will be publicly sold on Thursday, the 27th inst., in accordance with section 17, Ordinance 1 of 1866.

A. FERNANDES,
Clerk of Markets and Pound Keeper.

Digitized by Google

Post Office Notice.

UNCLAIMED POSTAL MATTER.

POST OFFICE DEPARTMENT,
Georgetown, British Guiana,
13th April, 1911.

THE following Postal matter lying unclaimed at the General Post Office, Georgetown, will be delivered to the parties entitled thereto, on application at the General Delivery Window.

PAID FOREIGN LETTERS.

NAMES.	ADDRESS.	OFFICE OF ORIGIN.
Arrindell, Mr. J. A.	...Lot 9, Charles St.	...Glasgow.
Alwath, Mr. R. C.	...Georgetown	...Barbados.
Alleyne, Miss L.	...c/o Mrs. M. Bobb 56, Water St.	... do.
Andrics, Mr. B.	...Inflexible Syndicate, Potaro	...Coventry.
Anderson, Miss J. Ann.	..Lot 15, Lad lane, New Amsterdam	..Surinam.
Arthur, Mr. Joseph	...c/o The Gold Fields of P.G. G'town	...Holland.
Amankwo, Mr. E.J.	....Young men St., Arakaka	...London.
Allen, Mr. Robert	...Plaisance Village	...Madeira.
Abel, Mr. Charles	...Recess, Mahaicony	..New York.
Archer, Miss H.	...Lot 49, Hadfield St.	..Barbados.
Brown, Mr. C. R.	...Georgetown	...Canada.
Blackman, Mr. J.	...Lot 225, King St.	... do.
Brathwaite, Mr. George S.	.. 134, Regent St.	...Barbados.
Benjamin, Mrs. E.	...Lot 109, Charlotte Street	... do.
Best, Mr. E.	...Demerara	... do.
Baxter, Mr. Prince	...91, Oronoque St.	...Glasgow.
Brooks, Mr. J. J. A.	...59, Norton and Bishop Streets	...London.
Blackwood, Mr. W.	...137, Waterloo St.	...New York.
Bacchus, Mrs. M.	...c/o Cook, St. Luke's Hospital, G'tn.	...Surinam.
Brathwaite, Miss Rhoda B.	...R.C. Girls' School, Demerara	...Barbados.
Bunbury, Mr. N.P. (2).	..21, John St., Georgetown	...Holland.
Bacoups, Mr. J. A. T.	..Cuyuni River	...Chicago.
Bobb, Mr. S. B.	...St. Mayers, lot 90, New Amsterdam	...Trinidad.
Buller, Mr. Alex.	...26, Robb St.	...London.
Babb, Mr. J. N.	...223, Camp Street	...Hamburg.
Barrow, Miss C.	24, Church Street	...Barbados.
Benjamin, Mr. C. P.	..12, Upper Bent St	..New York.
Connell, Miss C.	...Lot 1, Brickdam	...Barbados.
Chapman, Miss B.	...25, Parade St.	... do.
Critchlow, Mr. W.	...Upper Charlotte St., Bourda	... do.
Cuffy, Mr. T.	...Catherine Village, Mahaicony	...New York.
Cobham, Mr. F.	...Hyma Agency, Arakaka Landing.	..London.
Cort, Mr. F. H.	...Arakaka Landing, N.W.	... do.
Clements, Mr. R. P.	...New Amsterdam	... Hamburg.
Cust, Mr. J.	...B'wagting Village	...London.
Cumming, Miss M.	...156, Charlotte St., Bourda	...New York.
Codrington, Mr. J. W.	..125, Barrack St.	... do.
Cameron, Mrs.	...37, Main Street	...London.
Chapman, Mr. A. N.	...118, Cowan St.	... Suriname.
Campbell, Mr. Thos.	112, New Market St.	...Glasgow.
Clarke, Mr. P.	...19, North St.	...London.
Collins, Mr. H. P.	...23, Saffon St.	.. Glasgow.
Codogan, Mr. A.	. Water Street	... Hamburg.
Daniels, Mr. A.	...Pln. Nonpareil, E.C.	do.
Davis, Mr. J. D.	...Georgetown	. New York.
Deyoye, Mr. Jos.	First St., Geo'town	... do.
Duncan, Miss A. V.	....137, Charlotte St.	... Barbados.
Deaney, Mr.	...Grove Village, E.C.	.Suriname.
Duram, Mr. Thos.	...c/o Mr. Wilson, Dem.	Suriname.
Daniel, Mr. C.	...Lot 124, Regent St.	...Surrey, Eng.
Dewar, Mr. W. E. H.	66, Robb St., Bourda	Hamburg.
Eversley, Mr. C.	...Cuyuni River	...Barbados.
Findlay, Mr. Walter.	Regent Street	...St. Vincent.
Fowler, Miss E. A.	...150, Regent St.	...London.
Frasier, Mr. F.	...334, East Street	...New York.
Forde, Miss H.	...c/o Mrs. M. Millar, 9, Hadfield St.	...Barbados.
Fraser, Mr. Alex. A.	.22, Saffon St.	...Glasgow.
Gumbs, Mr. E.	...Stall 51, Stabroek Market	...Bermuda.
Gibbs, Mr. W. O.	...Tower Hotel, G'twn.	Barbados.
Gill, Mr. Robert	...Bel Air lands, E.C.	do.
Griffith, Mr. A.	...Cabacaburi, Pom.	...London.
Greene, Miss K.	...No. 1 Canal, W.B.	...Barbados.
Griffith, Miss Anna.	..Waterloo Street	... do.
Gittens, Mr. J. E.	...139, Light St., B'rda.	Glasgow.
Gibson, Mr. Andrew.	16, Princess Street	...London.
Gibbs, Mr. E. L.	...51, Leopold Street	...Hamburg.
Gibson, Mrs.	...S.S. Balantia, Dem.	Sark.
Harvey, Mr. S.	...96, Bourda Street	...Surname.
Hubbard, Miss F.	...14, Norton Street	...Montreal.
Harris, Mr.	...Georgetown	...Trinidad.
Henry, Mrs. A.	...Victoria Vil., E. C.	... do.
Holder, Mr. H.	...8, Barrack St., K'ston.	London.
Henville, Mr. J. A.	...Charlestown	...New York.
Haywood, Mr. F. (3).	33, Bent Street	... do.
Haley, Mrs. Julia	...c/o Miss Arthurson, 338, East Street	...France.
Haynes, Mr. A. G. L.	14, New North Road.	Glasgow.
Hinds, Miss E.	...145, Regent Road, Bourda	...New York.
Higgin, Miss E.	...88, Robb Street	...London.
Holder, Mr. J.	...Bartica Grove	...Trinidad.
Harls, Mr. F.	...Ann's Grove Village.	Suriname.
Isaacs, Mr. J.	...308, Murray Street	...London.
Johnson, Mr. S.	...Lot 9, Longden St.	... do.
Johnson, Miss V.	...22, Albert Street, Bourda	... do.
John, Miss S.	...96, Regent Street	...New York.
Joseph, Mr. F.	...New Amsterdam	... do.
Jones, Mr. C.	... do	...Barbados.
Jones, Miss E.	...Meadow Bank	... do.
Jennings, Mrs. T.	...The New Victoria Hotel	... do.
King, Mr. J. W.	...Morawhanna	... do.
King, Mr. F.	...New Amsterdam	...Hamburg.
King, S. T.	...17, Hadfield St.	...London.
King, Mr. A.	...Pln. Springlands, Berbice	... do.
King, Mr. J.	...231, Camp Street	...Barbados.
Kottle, Miss M. J.	....Cumberland Vil., Berbice	...Suriname.
Kingston, Mr. Theo.	.215, So. Street	...New York.
Le Gerant, Mr.	...Victoria Hotel, High St.	....Paris.
Lindler, Mr. H. C.	....Pln. Ogle, E.C.	...London.
Lucas, Mr. H.	...c/o G.P.O., G'town.	do.
Lynch, Mrs. H.	...59, Up. Robb Street.	Panama.
Lynch, Mrs. M.	...Alexanderville, Kitty.	Brazil.
Lambert, Mrs. C.	...Barrick St., lot 8	...Suriname.
Levy, Mr. H. G.	...Georgetown	...Jamaica.
Lottie, Mr. Daniel.	..1, Charles Street	...Hamburg.
Lopes, Mr. F.	...260, Middle Street.	..London.
Lovell, Mr. C.	...90, Robb Street	...Hamburg.
Lucas, Mr. H.	...c/o G.P.O.	...London.
Miller, Miss V.	...Demerara	...Barbados.
Meertins, Mr. L. E.	.155, King & Charlotte Street	...London.
Maycock, Miss E.	...219, South Street	...Suriname.
Mohamed, Mr. J.	...Stabroek Market	...New York.
Milne, Mr. C.	...Pln. Ogle, E.C.	.. London.
Mohamed, Mr. R.	...Pln. Leonora	... do.
Mintus, Mrs. A.	...Lot 2, Bent Street	...Panama.
Murray, Miss C.	...1 & 2, Princess St.	...India.
Monserrat, Co., Ltd.	Georgetown	...New York.
Miller, Mr. Alex.	...29, Hadfield Street.	... do.
Moore, Mr. T.	...193, Orange Walk	... do.
Mc Arthur, Mr. J.	...c/o Mr. Barnes Office under Tower Hotel.	London.
Marshall, Mr. F. A.	.176, Waterloo St.	..Berlin.
Mc Arthur, Mr. R. W. A.	...15, Queen Street	...London.
Meade, Arthur, Esq.	Pln. Providence, East Bank	... do.
Moore, Mr. L.	...196, Upper Charlotte Street	...Berlin.
Muirs, Mr. J. A.	...46, Fort St., Albert Town	...London.
Mary, Miss	...D'Urban Street	... do.
Wiltshire, Mr. Geo.	.Georgetown	...Berlin.
Martin, Mr. F.	...2nd Class Steward, R.M.S. "Balantia"	...Trinidad.
Norton, Mr. F. C.	....Friendship, E.C.	... do.
Nath, Mr. S.	...101, Leopold Street.	London.
Persaud, Mr. A. C.	....91, Railway Line	... do.
Payne, Mr. F. E.	...Georgetown	...
Price, Miss Dora	...85, Upper Robb St	.Barbados.
Peters, Mrs. James.	.Grove Village, E.B.	Paramaribo.
Paul, J. A.	...Anna Catherina, West Coast	...New York.
Padmore, Mr. Jas.	....Lombard St., 18	...Barbados.
Proutt, Miss A.	...12, Green Street	... do.
Perry, Miss Mary	...31, Bent Street	... do.
Pinheiro, Mrs. Sylvia	...12, Lombard Street.	.Germany.
Pen, Miss Christian.	Albuoystown	...Nickerie.
Phillips, Mr. H. J.	...Pln. Golden Fleece.	.New York.
Roach, M., Esqre.	....Alberttown	...Trinidad.
Reece, Mr. A.	...Georgetown, Dem.	....Barbados.
Reid, Miss H. A.	...Demerara	... do.

Digitized by Google

NAME.	ADDRESS.	OFFICE OF ORIGIN.
Richardson, Dr. Wm. E.	...Georgetown, Dem.	...New York.
Suanston Mr. J. J.	..Saffon Street	...Manchester.
Solomon, Mr. Arthur	...13, Bentinck Street.	..Nick rie.
Saward, Mr. A. E. (8)	P.O. Box, 161, Georgetown	...London.
Stewart, Miss Jane.	King Street, B/ce.	...Nickerie.
St. Valle, Mr. A.	...135, Waterloo St.	...Germany.
Stephenson, Mr. S. V.	...Kitty Village, E.C.	..London.
Taylor, Robert	...Demerara	...Halifax.
Thorne, Miss K.	...149, Charlotte St.	...Nickerie.
Thompson, Mr. E. A.	Lot M. M., Bent St.	Germany.
Valladares, Mrs. M.	5, North Road	...Trinidad.
Ward, Mr. C.	...112, Newmarket St.	..Barbados.
Williams, Mrs. A.	...42, Wellington St.	...London.
Wilson, Mr. Wm.	...c/o G.P.O., Georgetown ...	...London.
Walter, Mr. Rich'rd.	Charlotte Street	...Barbados.
Watson, W. H.	...Georgetown	...Canada.
Walcott, Mr. N.C.A.	Saffon Street, 24	...Barbados.
Waddell, Mr. Geo.	.62, Norton Street	...London.
Welch, Mrs. J.	...Water Street ...	do.

UNPAID FOREIGN LETTERS.

NAMES.	ADDRESS.
Abdul Karim Khan	...Railway Line, Lot 2.
Brathwaite, C.	...F, Bent Street. Geo'town.
Beckles, T. ...	...14, Brickdam, Georgetown.
Cummings, Mr. John O.	...Lot W, Upper Bent Street.
Dinzey, Robert, Esq.,	...7, Commerce Street.
Davies, H. A. Esq.,	...c/o J. C. Pimento, Market Shop.
Da Silva, Mrs. Antonio (widow)	...Georgetown, Demerara.
De Freitas, Brassington A.	178, Charlotte and Albert Streets.
Ferreira, Joao de Souza	...Demerara.
Grant, Edward	...79, Brickdam, Geo'town.
Grant, Mr. Wm.	...Water Street.
George, Mr. E. E.	...Georgetown.
George, Mr. Jos. A.	...7, Broad Street.
Gonsalves, Chas.	...42, Wellington Street.
Graham, E. C....	...17, America Street.
Gomes, Manoel (2)	...74, Church Street.
Gomes, Reuben (3)	...Do. do.
Gomes, Mr. E. E.	...Do. do.
Higgins, Miss E.	...83, Robb Street.
Johnstone, Robert	..9, Croal Street.
King, S. F. Esq.,	...17, Hadfield Street.
La Roche, Louis M.	...194, Almond Street.
Moore, Miss C. M.	...343, Middle Street.
Mc David, Wm.	...15, America Street.
Mc Donald, Sinclair	...Demerara.
Millar, C. ...	...58, Lime & Bent Streets.
O'Connor, James L.	...Springlands, Berbice.
Packwood, G. A. (2)	...15, America Street.
Pilgrim, O. B....	...46, Russell Street.
Reed, Mr. B. ...	...c/o H. M. Kindle, Georgetown.
Ryan, Elijah ...	...Georgetown, Demerara.
Small, Mr. Sidney	...179, Albert Street.
Vieira, Mr. J. P.	...12, North Road.
Vieira, Mr. F....	...13, Lombard Street.
Willock, Miss J.	...59, Robb Street.
Weber, Henrietta A.	...Georgetown, Demerara.

PAID PORTUGUESE LETTERS.

NAMES.	ADDRESS.	OFFICE OF ORIGIN.
A. C. Pereira	...N/A Berbice	...New York.
A. P. R. D. E. Silva.	Georgetown	... do
A. G. Jardin	...Lot 8, Lombard St.	...M'chester.
Augusto D' Ornellas.	.102, Regent St.	... Madeira.
Antonio P. Da Silva (2)	...144, Regent St.	... do.
Antonio Fernandes.	.Hincks Street	...New York.
A. De Freitas Serrao.	Lot 79, High St.	...Madeira.
A. J. Da Silva	...Georgetown	...New York.
Caesar P. D'Azevado	...39, Bent Street.	...Madeira.
C. I. Fernandes	...Water Street	...New York.
E. P. V. Teixeira, Mrs.	...71, Robb Street, Lacytown	...Trinidad.
E. Faria	...Water Street, Werk-en-Rust	...New York.
E. Romao	...Water Street	... do.
Francis De Souza	...200, Camp Street	..London.
Francis Correia	...New Amsterdam	...New York.
Francisco Rodrigues.	Georgetown	... do.
Francisco Ferrar	...Georgetown	...Madeira.
H. Rodrigues	...Water Street.	...New York.
J. R. De Freitas	...Lot 97, Regent St.	...Glasgow.
J. V. De Souza	...L t 4, George St.	...London.
John I. DeOliveira.	.Georgetown	...Madeira.
Jose M. De Castro...	do.	...New York.
Jose De Abreu	...Good Intent Village Leguan	...Trinidad.
John De Silva	...209, Charlotte St., Lacytown	...St. Kitts.
John Ign. De Oliveira, Messrs.	.Georgetown	...London.
Jose R. De Souza ...	do.	...New York.
Jose. M. Gomez	...14, Hadfield St.	...London.
John F. Vieira	...133, Regent St.	...New York.
Mary De Freitas, Mrs.	.Georgetown	...Trinidad.
Manoel Fernandes.	..Hill St. Albuoystn.	...Canada.
M. De Freitas	...11, D'Urban Street	...Glasgow.
Narciso Hernandez.	..Morawhanna	...Venezuela.
Philip Gonsalves	...Sand Box rum shop.	..Glasgow.
Raymundo. Gonsalves	...Taram River Grant, Demerara	...Madeira.
R. Mendes	...Georgetown	...New York.
V. N. S. Gomes	.. do.	...Madeira.

FOREIGN RETURNED LETTER.

NAMES.	ADDRESS.
Henry, Mr. S. J.	...12-35, Christian St., Philadelphia, U.S.A.

FOREIGN PACKETS (CHALLENGED).

NAMES.	ADDRESS.	OFFICE OF ORIGIN.
Cambridge, Spencer.	.Plaisance, E.C.	...Chicago.
Mohabeer, Lilman.	..No. 2 Village, E. Canje	...London.
Rambaran	...New Amsterdam	...Chicago.

A. W. SWAIN,
Postmaster General.

Inland Revenue Notice.

COMMISSARIES DEPARTMENT.

NOTICE is hereby given that licences for the Financial Year, 1911-1912, will be issued at the times and places stated in the undermentioned Fiscal Districts, during the months of April and May.

NORTH ESSEQUIBO.

At Anna Regina Police Station on the 11th, 12th, 18th, 19th, 25th and 26th April, and the 2nd, 3rd, 9th and 10th May, from 7.30 to 11 a.m. and from 12, noon, to 3 p.m.

SOUTH ESSEQUIBO.

At the Commissary's Office, Maria's Lodge, on all lawful days except the 11th, 12th, 18th, 19th, 25th and 26th April, and the 2nd, 3rd, 9th and 10th May, from 7 a.m. to 11 a.m. and from 12, noon, to 3 p.m.

ESSEQUIBO RIVER.

At Leguan on 13th and 26th April.

At Bartica on 22nd April, and on all other lawful days at the Commissary's Office, Bank Hall, Wakenaam, from 8 a.m. to 5 p.m., and on Saturdays from 8 a.m. to 3 p.m.

WEST COAST, DEMERARA.

At the Commissary's Office, Hague, on Mondays, Wednesdays and Fridays from 7 a.m. to 3 p.m., and on Saturdays from 7 a.m. to 12, noon.

WEST BANK, DEMERARA.

At the Commissary's Office at Vreed-en-Hoop every Tuesday and Thursday from 8.30 a.m. to 3 p.m.

GEORGETOWN.

At the Commissary's Office, Georgetown, from 10 a.m. to 1 p.m. and from 2 p.m. to 3 p.m. on all week days except Saturdays when licences will be issued from 10 a.m. to 12, noon.

Applicants for Store licences are requested to produce their Store licences for 1910-1911.

EAST COAST, DEMERARA.

At the Commissary's Office, Triumph on all lawful days from 8 a.m. to 2 p.m.

MAHAICA.

At Mahaica police station on Wednesday, the 12th and 26th April, from 9.30 a.m. to 1 p.m.

At Cane Grove on Thursday, the 20th April, from 9.30 a.m. to 1 p.m. and on all other lawful days at

Digitized by Google

the Commissary's Office, Belfield, from 8 a.m. to 3 p.m. except Saturdays when licences will be issued from 8 a.m. to 1 p.m.

ABARY.

At Mahaicony police station every Saturday and on Court days from 8 a.m. to 10 a.m. and on all other lawful days except Tuesdays at the Commissary's Office, Bushy Park, from 7 a.m. to 3 p.m.

WEST COAST, BERBICE.

At the Commissary's Office, Hopetown, every Tuesday from 10 a.m. to 2 p.m.

BERBICE RIVER.

At the Commissary's Office, Public Buildings, New Amsterdam, from 7 a.m. to 11 a.m. and from 1 p.m. to 3 p.m. on all week days except Saturdays when licences will be issued from 7 a.m. to 11 a.m. and except Thursday and Friday, the 20th and 21st April, when licences will be issued at Maria Henrietta.

NEW AMSTERDAM.

At the Commissary's Office, Public Buildings, New Amsterdam, on all lawful days except Friday and Saturday, the 28th and 29th April, from 7 a.m. to 2 p.m. On Saturdays licences will be issued from 7 a.m. to 12, noon.

CORENTYNE.

At Whim Court-room on Tuesday, 18th April, from 8 a.m. to 1 p.m.

At Springlands Court-room on Friday, 21st April, from 7 a.m. to 2 p.m., on all other lawful days at the Commissary's Office, No. 59, Corentyne.

H. A. CAMERON,
Chief Commissary.

Chief Commissary's Office,
Georgetown.
20th April, 1911.

Police.

NOTICE.

THE following unclaimed property at present in the hands of the police at Aurora, will be publicly sold for cash on Friday, 28th April, 1911, unless previously claimed and ownership satisfactorily proved. Two per cent. Church and Poor will be collected.

The sale is subject to royalty at the rate of 2 per cent. per lb., viz :—

8 lbs. Balata.

C. H. KING,
County Inspector.

County Headquarters,
Suddie,
4th April, 1911.

Electoral Notices.

ELECTORAL DISTRICT NO. 4.

CITY OF GEORGETOWN.

I, THE undersigned, duly appointed by His Excellency the Governer under section 59 of the British Guiana Political Constitution Ordinance, 1891, to be Registering Officer of the Electoral District No. 4, City of Georgetown, do hereby require every person in the said Electoral District who may possess the necessary qualifications and who may be desirous of having his name entered on the Register of persons entitled to vote at the election of a member of the Court of Policy or of a Financial Representative to deliver or cause to be delivered to me between the 15th day of April and the 15th day of May, 1911, both inclusive, a notice of his claim to be registered as a voter.

No person whose name is already on the Register of Voters in force under the same Ordinance for any Electoral District or Division is required to make any claim for registration so long as he retains the same qualification in respect of which he is registered.

The form prescribed by law on which notice as aforesaid is to be given as well as the form of notice of objection, etc., may be obtained on application at the Office of the Stipendiary Magistrate.

Persons claiming to be registered as voters are requested to give their names and addresses in full.

J. K. D. HILL,
Stipendiary Magistrate, Registering Officer for Electoral District No. 4.

Magistrate's Office,
Georgetown, 29th March, 1911.

ELECTORAL DISTRICT No. 2.

NORTH WESTERN DIVISION OF ESSEQUEBO.

I, THE undersigned, duly appointed under the British Guiana Constitution Ordinance, 1891, to be the Registering Officer for the North Western Division of Electoral District No. 2 (County of Essequebo), do hereby require every person in the said Division of the said Electoral District who may be entitled to vote at the election of a member of the Court of Policy or of a Financial Representative, to deliver or cause to be delivered to me, between the 15th day of April and the 15th day of May (both inclusive) of the present year, a notice of his claim to be registered as a voter; but no person whose name is already on the Register of Voters in force under the said Ordinance for any Electoral District or Division, shall be required to make any claim for registration so long as he retains the same qualification in respect of which he is registered.

The form prescribed by law on which notice as aforesaid is to be given as well as the form of notice of objection, etc., may be obtained on application from the Police in charge of any Magistrate's Court House within the abovenamed Division of Electoral District No. 2.

For the convenience of persons residing at a distance, I will attend to receive claims at the Court House, Suddie, on Friday, 12th May, at 12, noon, and at the Court House, Anna Regina, on Monday, 15th May, at 10 a.m.

WALTER E. ROTH,
Stipendiary Magistrate,
Pomeroon Judicial District.
Registering Officer for the North Western Division of Electoral District No. 2.

Court House, Marlborough,
20th March, 1911.

Miscellaneous.

SEIZURE.

PURSUANT to the provisions of Ordinance No. 32 of 1903, I, the undersigned, or some person, duly authorised by me in writing, will sell publicly to the highest bidder at the hour of 12 o'clock, noon, on Tuesday, the 25th April, 1911, at Mahaica Court-room, the following articles seized by Mr. Claude W. E. Humphrys, an Officer of the Department of Lands and Mines, under section 25 of Ordinance No. 32 of 1903, from one Manoel D'Andrade, on the 9th March, 1911, at La Bonne Mere pumping engine, Mahaica, in the East Coast Judicial District, for a breach of the said Ordinance, unless claimed in terms of law, to wit :—

21½ cords firewoods.

The seizure lying where seized.

Terms of Sale :—Cash, with royalty and auction dues.

E. A. BUGLE,
Stipendiary Magistrate.

Buxton, E.C.,
27th March, 1911.

NOTICES.

SEIZURE.

PURSUANT to the provisions of Ordinance No. 32 of 1903, I, the undersigned, or some person, duly authorised by me, in writing, will sell publicly to the highest bidder at the hour of 12, noon, on Tuesday, the 2nd May, 1911, at the Magistrate's Court-room, Hyde Park, Demerara River, unless claimed in terms of the law, the following articles :—

3 logs of greenheart timber (about 78 cubic feet), seized, and the possession thereof taken by Mr. V. Roth, an Officer of the Department of Lands and Mines, from William Clinkyan, on the 9th March, 1911, at a spot about one mile aback of Arataru Mission, left bank Pokerero creek, right bank, Kamuni creek, in the Demerara River Judicial District.

The articles are lying where seized.

Terms of Sale :—Cash, with royalty and auction dues.

O. E. L. SHARPLES,
Stipendiary Magistrate,
Demerara River Judicial District.

Christianburg,
March 18th, 1911.

SEIZURE.

PURSUANT to the provisions of Ordinance No. 32 of 1903, I, the undersigned, or some person duly authorised by me in writing, will sell publicly

Digitized by Google

to the highest bidder at the hour of 12 noon, on Thursday, the 27th April, 1911, at the Magistrate's Court Room, Christianburg, unless claimed in terms of the law, the following substance :—

30½ lbs. Locust Gum,

seized and the possession thereof taken by Forest Ranger D. Toussaint from Joseph Seeminee on the 27th February, 1911, at Big Anarika Creek, Essequebo river, in the Demerara River Judicial District.

The Gum is lying at the Land Officer's Quarters, Christianburg.

Terms of sale : Cash, with royalty and auction dues.

O. E. L. SHARPLES,
Stipendiary Magistrate,
Demerara River Judicial District.

Christianburg,
March 13th, 1911.

NOTICE.

MEDICAL DEPARTMENT.

Table showing the Number of Cases of Anchylostome Infection on the different Sugar Estates in the Colony from June, 1904, to March, 1911.

Names of Estates.	No. of Cases reported to February, 1911.	No. of Cases for March, 1911.	Total.
Skeldon ...	326	20	346
Springlands ...	128	—	128
Port Mourant ...	391	4	395
Albion ...	707	7	714
*Adelphi ...	169	—	169
Rose Hall ...	367	1	368
Mara ...	1,013	35	1,048
*Ma Retraite ...	251	—	251
Friends ..	2,057	3	2,060
*Everton ...	580	—	580
Providence (Berbice) ...	433	1	434
Blairmont ...	3,108	25	3,133
Bath ...	246	1	247
Cane Grove ...	4,370	9	4,379
Melville ...	1,925	12	1,937
Cove & John ...	2,682	16	2,698
Hope ...	2,868	23	2,891
Enmore ...	2,427	60	2,487
Nonpareil ...	3,375	37	3,412
Lusignan ...	716	1	717
Mon Repos ...	564	1	565
La Bonne Intention ...	357	5	362
Success (Dem.) ...	833	14	847
Vryheid's Lust ...	65	—	65
Ogle ...	1,471	26	1,497
Diamond ...	5,446	44	5,490
Farm ...	2,508	28	2,536
Providence (Dem.) ...	3,303	47	3,350
*Peter's Hall ...	1,048	—	1,048
Houston ..	743	5	748
Wales ...	4,985	72	5,057
Nismes ...	1,613	51	1,664
Schoon Ord ...	181	—	181
Versailles ...	1,819	20	1,839
*Vreed-en-Hoop ...	64	—	64
*Windsor Forest ...	214	—	214
*Cornelia Ida ...	142	—	142
Leonora ...	681	3	684
Uitvlugt ...	776	12	788
De Kinderen ...	399	11	410
Tuschen ...	25	—	25
*Vergenoegen ...	61	—	61
Golden Fleece ...	874	2	876
Taymouth Manor ...	1,849	6	1,855
Anna Regina ...	2,006	39	2,045
Hampton Court ...	2,861	22	2,883
Marionville ...	1,867	3	1,870
*Success (Ess.) ...	81	—	81
Total ...	64,975	666	65,641

*Hospitals Closed.

J. E. GODFREY,
Surgeon General.

Surgeon General's Office,
Georgetown, Demerara,
18th April, 1911.

BRITISH GUIANA.—MEDICAL DEPARTMENT.

ABSTRACT OF REPORTS OF HOSPITALS AT THE UNDERMENTIONED INSTITUTIONS.

FOR THE WEEK ENDING SATURDAY, 21ST JANUARY, 1911.

Hospitals at	Remaining from last week. M.	F.	T.	Admitted in the week. M.	F.	T.	Discharged in the week. M.	F.	T.	Died in the week. M.	F.	T.	Remaining at the end of the week. M.	F.	T.	Increase. Total.	Decrease. Total.	Number of Inmates. M.	F.	T.	Percentage of Sickness. Total.	REMARKS.
H. M. P. Settlement ...	2	...	2	1	...	1	...	...	...	...	...	...	3	...	3	1	...	195	...	195	1·5	
Georgetown Prison ...	...	...	...	1	...	1	...	...	...	...	...	...	1	...	1	1	...	93	24	117	·9	
New Amsterdam Prison ..	1	...	1	...	...	...	...	...	...	...	...	...	1	1	1	...	...	32	12	44	2·3	
Suddie Prison ...	1	...	1	...	...	...	...	...	...	...	...	...	1	...	1	...	...	34	10	44	2·3	
Outineemming Industrial School ...	1	...	1	5	...	5	1	...	1	...	...	...	5	...	5	4	...	97	...	97	6·2	
Total ...	4	1	5	7	...	7	1	...	1	...	...	...	10	1	11	6	...	451	46	497	2·4	

J. E. GODFREY,
Surgeon General.

TOBACCO GROWING IN THE COLONY.

THE Committee, appointed by His Excellency the Governor to enquire into the question of tobacco growing and manufacture in the colony, asks that all persons who have had any experience in or have been in any way connected with the growing and manufacture of tobacco should submit to them in writing their views on the question generally.

The Committee also invite information under the following specific sub-heads :—

1. Quality of tobacco grown.
2. Yield per acre.
3. Cost of cultivation.

All replies should be sent before April 30th to the undersigned.

SECRETARY, TOBACCO COMMITTEE,
Department of Science and Agriculture.

Digitized by Google

SEIZURE.

PURSUANT to the provisions of Ordinance No. 32 of 1903, I, the undersigned, or some person duly authorised by me in writing, will sell publicly to the highest bidder at the hour of 12, noon, on Thursday, the 27th April, 1911, at the Magistrate's Court Room, Christianburg, unless claimed in terms of the law, the following articles:—

16 Mora Sleepers.

Seized and the possession thereof taken by D. Toussaint, Forest Ranger, from persons unknown on the 26th January, 1911, on the Moblessa creek, in the Demerara River Judicial District.

The articles are lying on the left bank of the Moblessa creek, aforesaid.

Terms of sale: Cash, with royalty and auction dues

O. E. L. SHARPLES,
Stipendiary Magistrate.
Demerara River Judicial District.

Christianburg,
March 13th, 1911.

SEIZURE.

PURSUANT to the provisions of Ordinance No. 23, of 1903, I, the undersigned, or some person duly authorised by me in writing, will sell publicly to the highest bidder, at the hour of 12, noon, on Thursday, the 27th April, 1911, at the Magistrate's Court-room, Christianburg, unless claimed in terms of the law, the following articles:—

23 pieces of wallaba timber (125 cubic feet).
5 pieces of greenheart timber (33 cubic feet).
1 piece of cowta timber (6 cubic feet).

The whole seized and the possession thereof taken by Forest Ranger D. Toussaint from persons unknown on the 26th January, 1911, at Yararoo, right bank Moblessa creek, in the Demerara River Judicial District.

The articles are lying where seized.

Terms of sale: Cash, with royalty and auction dues.

O. E. L. SHARPLES,
Stipendiary Magistrate,
Demerara River Judicial District.

Christianburg,
March 13, 1911

SEIZURE.

PURSUANT to the provisions of Ordinance No. 32 of 1903, I, the undersigned, or some person duly authorized by me in writing, will sell publicly to the highest bidder at the hour of 12, noon, on Thursday, the 27th April, 1911, at the Magistrate's Court Room, Christianburg, unless claimed in terms of the law, the following articles:—

33 pieces of Mora and Greenheart Sleepers, 8 feet in length, 7 inches x 5 inches square, and 1 ballahoo, 26 feet x 2 feet 10 inches.

The whole seized and possession thereof taken by D. Toussaint, Forest Ranger, from John Lowden, on the 26th January, 1911, on the Moblessa Creek, in the Demerara River Judicial District.

The articles are lying at Lowden landing and Yuraroo landing, right bank Moblessa Creek, aforesaid.

Term of Sale:—Cash, with royalty and Auction dues.

O. E. L. SHARPLES,
Stipendiary Magistrate,
Demerara River Judicial District.

Christianburg,
March 13th, 1911.

SEIZURE.

PURSUANT to the provisions of Ordinance No. 32 of 1903, I, the undersigned, or some person duly authorised by me in writing, will sell publicly to the highest bidder at the hour of 12, noon, on Tuesday, the 6th June, 1911, at the Magistrate's Court Room, Hyde Park, Demerara River, unless claimed in terms of the law, the following article:—

3 Cords of Firewood,

seized and the possession thereof taken by Mr. V. Roth, an Officer of the Department of Lands and Mines, on the 11th March, 1911, from persons unknown, on Crown Land on the right bank of the Waratilla Creek, about 40 rods below point opposite mouth of Mabiri Creek in the Demerara River Judicial District.

The articles are lying where seized.

Terms of Sale:—Cash, with royalty and auction dues.

O. E. L. SHARPLES,
Stipendiary Magistrate,
Demerara River Judicial District.

Christianburg,
April 10th, 1911.

SEIZURE.

PURSUANT to the provisions of Ordinance No. 32 of 1903, I, the undersigned, or some person duly authorised by me in writing, will sell publicly to the highest bidder at the hour of 12, noon, on Thursday, the 25th May, 1911, at the Magistrate's Court Room, Christianburg, Demerara River, unless claimed in terms of the law, the following article:—

1 log of brown silverballi timber, 35′ x 18″ x 18″ (78 cubic feet.)

Seized and the possession thereof taken by Mr. V. Roth, an Officer of the Department of Lands and Mines, on the 29th March, 1911, from John Manuel (Aboriginal), at Christianburg aforesaid (on board punt "Mary") in the Demerara River Judicial District.

The timber is lying at the mud-flat at Christianburg aforesaid.

Terms of Sale:—Cash, with royalty and auction dues.

O. E. L. SHARPLES.
Stipendiary Magistrate,
Demerara River Judicial District.

Christianburg,
April 10th, 1911.

SEIZURE.

PURSUANT to the provisions of Ordinance No. 32 of 1903, I, the undersigned, or some person duly authorised by me in writing, will sell publicly to the highest bidder at the hour of 12, noon, on Tuesday, the 6th June, 1911, at the Magistrate's Court Room, Hyde Park, Demerara River, unless claimed in terms of the law, the following articles:—

186 pieces of wallaba and manabadin firewood and 2 bundles of firewood, the whole seized and possession thereof taken by D. Toussaint, Forest Ranger, from E. C. Hall (by information), on the 18th March, 1911, near the savannah on the left bank of the Dacara creek, Demerara River, in the Demerara River Judicial District. The articles are lying at Hyde Park Police Station.

Terms of sale:—Cash, with royalty and auction dues.

O. E. L. SHARPLES,
Stipendiary Magistrate,
Demerara River Judicial District.

Christianburg,
April 15th, 1911.

NOTICE.

MEDICAL DEPARTMENT.

IN accordance with Ordinance No. 4 of 1893, there will be exposed for sale by auction at the Public Hospital, Berbice, on Saturday, 29th of April, 1911, at 12, noon, the following:—

1 Metal Hair Pin.

J. E. GODFREY,
Surgeon General.

Surgeon General's Office,
Georgetown, Demerara,
10th April, 1911.

NOTICE.

ALL creditors of the estate of Manoel Fernandes, deceased, are requested to file their claims with the undersigned at the Grand Central Hotel, Water Street, Georgetown, within 3 (three) months from the date of the first publication of this notice, and all parties indebted to the said estate are requested to make immediate payment.

WILLIAM FERNANDES,
one of the Executors under the Last Will and Testament of Manoel Fernandes, deceased.

NOTICE.

MAHAICA TRADING COMPANY, LIMITED.
(IN LIQUIDATION.)

A MEETING of the Shareholders of the above Company will be held on Monday, 8th May, next, at 8 a.m, at the office of Walter Bagot & Co., for the purpose of receiving the Liquidator's Statements.

PERCY C. WIGHT,
Liquidator.

6th April, 1911.

Digitized by Google

LIST showing the number and description of all Strays impounded at the following Pounds in the Colony for the week ending Saturday, April 15, 1911, in accordance with section 14, Ordinance 1 of 1866.

Name of Pound.	When brought to the Pound.		Name of Party Bringing.	Name of Party Sending.	Place from whence Stray was sent.	Description of Animal	Brand, Marks, Colour, &c., &c.	Remarks.
	Date.	Hour.						
DEMERARA—								
Sparendaam ...	Nil	Nil	Nil	Nil	Nil	Nil	Nil	
Beterverwagting ...	Nil	Nil	Nil	Nil	Nil	Nil	Nil	
Vigilance ...	6.4.1911	6.20 a.m.	Geo. Thomas	Geo. Thomas	Burton	Cow	$\frac{M\ O}{37}$ right hip. Dark brown.	
Belfield ..	15.4.1911	8.30 a.m.	Muna	Muna	Clonbrook	Cow	$\frac{F\ G}{18}$ right hip. Black.	
Mahaica	Nil	Nil	Nil	Nil	Nil	Nil	Nil	
Cane Grove ...	Nil	Nil	Nil	Nil	Nil	Nil	Nil	
Mahaicony ..	Nil	Nil	Nil	Nil	Nil	Nil	Nil	
Vreed-en-Hoop ...	Nil	Nil	Nil	Nil	Nil	Nil	Nil	
La Grange ...	Nil	Nil	Nil	Nil	Nil	Nil	Nil	
Stewartville ...	9.4.1911	3.15 p.m.	Jas. Hamilton	R. P. Daggett	Pln. Leonora	Ewe Goat	No brand. Brown.	
Do. ...	9.4.1911	3.15 p.m.	Jas. Hamilton	R. P. Daggett	Pln. Leonora	Ewe Goat	No brand. Dark brown and white.	
Do. ...	11.4.1911	1.20 p.m.	Allan Millar	Lucretia Lewis	Stewartville	He Ass	No brand. Light brown.	
Do. ...	11.4.1911	1.20 p.m.	Allan Millar	Lucretia Lewis	Stewartville	He Ass	No brand. Brown.	
Do. ...	11.4.1911	1.20 p.m.	Allan Millar	Lucretia Lewis	Stewartville	She Ass	Not legible, right hip. Brown.	
Do. ...	11.4.1911	1.20 p.m.	Allan Millar	Nil	Nil	Nil	Nil	
Vergenoegen ...	Nil	Nil	Nil					
ESSEQUEBO—								
Aurora	Nil	Nil	Nil	Nil	Nil	Nil	Nil	
Capoey	Nil	Nil	Nil	Nil	Nil	Nil	Nil	
Suddie	Nil	Nil	Nil	Nil	Nil	Nil	Nil	
Anna Regina ...	Nil	Nil	Nil	Nil	Nil	Nil	Nil	
Sans Souci ...	Nil	Nil	Nil	Nil	Nil	Nil	Nil	
Leguan	Nil	Nil	Nil	Nil	Nil	Nil	Nil	
Bartica	Nil	Nil	Nil	Nil	Nil	Nil	Nil	
BERBICE—								
Weldaad ...	Nil	Nil	Nil	Nil	Nil	Nil	Nil	
Fort Wellington ...	Nil	Nil	Nil	Nil	Nil	Nil	Nil	
Blairmont ...	Nil	Nil	Nil	Nil	Nil	Nil	Nil	
Stanleytown ...	Nil	Nil	Nil	Nil	Nil	Nil	Nil	
Reliance	12.4.1911	6.40 a.m.	Deonaram	Deonaram	Adelphi Village	He Ass	Illegible. Black.	
Schepmoed ...	Nil	Nil	Nil	Nil	Nil	Nil	Nil	
Whim ...	14.4.1911	8.00 a.m.	Benj. Kort	Benj. Kort	Ulverston	Donkey Stallion	Brand not legible. Brown, white star in face.	
Do. ...	14.4.1911	10.50 a.m.	Sgt. 1653 Koulen	Sgt. 1653 Koulen	Whim Station Yard	Heifer	Brand not legible. Brown and white spots on both sides and belly.	
Tarlogie ...	Nil	Nil	Nil	Nil	Nil	Nil	Nil	
No. 51 ...	Nil	Nil	Nil	Nil	Nil	Nil	Nil	
No. 63 ...	Nil	Nil	Nil	Nil	Nil	Nil	Nil	
Eliza & Mary ...	Nil	Nil	Nil	Nil	Nil	Nil	Nil	

Digitized by Google

BRITISH GUIANA.

DEPARTMENT OF LANDS AND MINES,

31st March, 1911.

RETURN of Grants, Licences, etc., issued during the month of February, 1911.

FRANK FOWLER,
Commissioner of Lands and Mines.

No.	Name.	Locality.	Area.	Date.
		GRANTS.		
		DEMERARA.		
4,988	Ramnath, M.B.R., No. 983 of 1882.	Right bank, Mahaicony creek, commencing at the south eastern extremity of Grant No. 3,293, by Charna.	5	20.2.11.
		ESSEQUIBO.		
4,989	V. M. D'Oliveira ...	Right bank, Barima river, commencing at a paal about 130 roods above the Anaida creek.	50	20 2.11.
4,990	Ramsawack, C. B. R., No. 105.	Right bank, Barima river, commencing at a paal about 30 roods below the Hanacohomana creek.	50	,,
4,991	Alice Weekes ...	Left bank, Barima river, being the front portion of lot No. 19.	50	,,
4,992	Kate Wylie ...	Right bank, Mazaruni river, commencing at a paal about 275 roods above Teperu creek.	25	,,
4,993	Angus Wylie ...	Right bank, Mazaruni river, commencing at a paal 250 roods above the Teperu creek.	25	,,
4,994	Amra, M., No. 251, ex "Plassey," 1878.	Eastern side of Great Troolie Island, commencing at a paal about 276 roods below the mouth of Lime creek.	25	,,
4,995	Garabaldi Grant ...	Western side of Fort Island, Essequibo river, commencing at a paal about 5 roods above the mouth of Marakari creek.	10	,,
4,996	Jhari Rai, M., 63,004, ex "Ganges," 1894.	Right bank, Koriabo creek, left bank, Aruka river, commencing at a paal on the south-western corner of Homestead No. 4,050.	5	,,
4,997	Nathaniel Roberts ...	Left bank, Barima river, commencing at a paal on the south-western corner of Homestead No. 3,314.	5	,,
4,998	M. H. Eytle ...	Eastern side of Fort Island, Essequibo river, commencing at a paal about 215 roods from the southern edge of Richard's path.	·333	,,
5,003	James Murray ...	Left bank, Essequibo river, situate to the north of lot 9 and including lot 10. (In lieu of Homestead No. 2,422.)	101.19 sq. roods.	,,
5,004	Jno. F. Munwroth ...	Left bank, Essequibo river, lot No. 4, Village of Agatash (In lieu of Homestead No. 2,315.)	56 sq. roods.	,,
		HOMESTEADS.		
		DEMERARA.		
4,999	Lewis Edwards ...	Right bank, Demerara river, commencing at a paal 17.4 roods below Deriri creek.	5	20.2.11.
		ESSEQUIBO.		
5,000	Abraham Lewis ...	Left bank, Barima river, commencing at a paal at the foot of the Eclipse Falls.	5	20.2.11.
5,001	J. Van de Cruse ...	Right bank, Potaro river, at Potaro-Konawaruk road, commencing at a paal about 31 roods above the 7½ mile paal.	5	,,
5,002	Mary John ...	Left bank, Essequibo river, commencing at a paal about 112 roods below the mouth of Akrakabra creek.	1	,,

Digitized by Google

No.	Name.	Locality.	Area. Acs.	Term. Years.	Date.
		WOOD-CUTTING LICENCES.			
		DEMERARA.			
A 375	Jose de Freitas	... Both banks, Kuruabaru creek, right bank Demerara river, about two miles from the confluence of the Ite creek.	384	1 year from 14. 2.11.	14. 2.11.
A 372	A. C. Mendes	... Right bank, Waratilla creek, right bank, Kamuni creek, left bank, Demerara river.	550	1 year from 1. 4.10.	9. 2.11.
A 377	G. C. Evertz	... Between the Kunenama and Mabiri creeks, left bank, Waratilla creek, Kamuni creek, Demerara river.	662	,,	17. 2.11
A 378	H. Fiedtkow	... Right bank, Kaidokory creek, right bank, Demerara river.	86	1 year from 22. 2.11.	22. 2.11.
A 379	A. Fiedtkow	... Right bank, Harakwa creek, right bank, Demerara river.	150	1 year from 27. 2.11.	27. 2.11
A 380	A. da Silva	... Left bank, Demerara river, commencing at a paal 5 roods from a paal H.I.P., marking the back boundary of "La Resource."	95	,,	,,
A 381	A. A. L. Knoop	... Right bank, Siberuni creek, left bank, Demerara river.	600	,,	,,
		ESSEQUIBO.			
A 376	E. A. Matthews as sole Executrix of J. I. Matthews (decd.)	Left bank, Wiapi creek, left bank. Cuyuni river, commencing at a paal about 3 miles from the mouth of the creek.	273	1 year from 24. 6.10.	14. 2.11.
		BERBICE.			
A 373	Jas. S. Phillips	... Left bank, Courantyne river, commencing at the north-west corner of Z. Martin's Grant.	112	3 years from 1. 2. 11.	9. 2.11.
A 374	The Berbice Steam Saw Mill & Foundry Co., Ltd.	Left bank, Berbice river, commencing at a point on the Berbice river, about 100 roods above Hourakabra creek, and extending to the Eleroabo creek.	830	1 year from 11. 5.08.	14. 2.11.

No.	Name.	Locality.	Term Years.	Date.
		BALATA LICENCES.		
		DEMERARA.		
A 1504	C. P. Gaskin	... Left bank, Mahaica creek, between the Maduni and Madewinni creeks.	15 years from 7. 1.11.	6. 2.11.
A 1505	T. K. Merriman	... Left bank, Mahaica creek, between the Lama and Maduni creeks.	3 years from 6. 2. 11.	,,
A 1506	Ed. Maurer	... Left bank, Captain creek, left bank, Mahaicony creek, from upper boundary of Licence A 501 to 4 miles up.	15 years from 12. 9.10.	,,
A 1507	do.	... Left bank, Captain creek, left bank, Mahaicony creek, from 4 to 8 miles up.	,,	,,
A 1508	do.	... Left bank, Captain creek, left bank, Mahaicony creek, from 8 miles up the source of Captain creek.	,,	,,
A 1561	H. L. Rongeiron	... Right bank, Demerara river, from Licence No. A 1,245 to 4 miles above.	15 years from 5. 9.10.	27. 2.11.
A 1562	do.	... Right bank, Demerara river, from Itaribaru to Hendebaru creek.	,,	,,
A 1563	do.	... Right bank, Demerara river, from Kumeauparu creek to Itaribaru creek, 4 to 8 miles above Licence No. A 1,245.	,,	,,
A 1564	Ed. Maurer	... Right bank, Captain creek, from Alikename creek to the source of Captain creek.	,,	,,
A 1565	do.	... Right bank, Captain creek, from Wobrebia to Alikename creeks.	,,	,,
A 1566	do.	... Right bank, Mahaicony creek, between Captain François and Wobrebia creeks.	,,	,,
		ESSEQUIBO.		
A 1509	Joshua Ramphul	... Left bank, Cuyuni river, from upper end of Kamaria road and Ecrebisi river.	15 years from 5. 1.11.	6. 2.11.
A 1510	do.	... Left bank, Cuyuni river, from Mariwa Falls, to Ecrebisi river.	,,	,,
A 1511	Ed. Maurer	... Right bank, Puruni river, from Kamawarie to 4 miles west.	15 years from 14. 2.11.	14. 2.11.
A 1512	do.	... Right bank, Puruni river, from 4 to 8 miles west of Kamawarie creek.	,,	,,

Digitized by Google

BALATA LICENCES.—(Continued.)

ESSEQUIBO.—(Continued.)

No.	Name.	Locality.	Term Yrs.	Date.
A 1513	Ed. Maurer	... Right bank, Puruni river, from 8 miles above Kamawarie creek to 12 miles upwards.	15 years from 14.2.11.	14.2.11.
A 1514	do.	... Right bank, Puruni river, from Kuraparu creek to Ombarra creek.	,,	,,
A 1515	do.	... Right bank, Puruni river, from Ombarra creek to Paiyaka creek.	,,	,,
A 1516	do.	... Right bank, Puruni river, from Paiyaka cataract to 4 miles above.	,,	,,
A 1517	do.	... Right bank, Puruni river, from 4 to 8 miles above Paiyaka cataract.	,,	,,
A 1518	do.	... Right bank, Puruni river, from 8 to 12 miles above Paiyaka cataract.	,,	,,
A 1519	do.	... Right bank, Puruni river, from 12 to 16 miles above Paiyaka cataract.	,,	,,
A 1520	do.	... Right bank, Puruni river, from 16 to 20 mile above Paiyaka cataract.	,,	,,
A 1521	do.	... Right bank, Puruni river, from 20 to 24 miles above Paiyaka cataract.	,,	,,
A 1522	do.	... Right bank, Puruni river, from 24 to 28 miles above Paiyaka cataract.	,,	,,
A 1523	do.	... Right bank, Puruni river, from 28 miles above Paiyaka cataract to the source of the Puruni river.	,,	,,
A 1524	W. W. Brassington	... Right bank, Mazaruni river, from Kataparo river to 4 miles above.	15 years from 27.2.11.	27.2.11.
A 1525	do.	... Right bank, Mazaruni river, from 4 to 8 miles above Kataparo river.	,,	,,
A 1526	do.	... Right bank, Mazaruni river, from 8 miles above Kataparo river, to the eastern boundary of Licence No. A 1,497.	,,	,,
A 1528	Consolidated Rubber & Balata Estates, Ltd.	Left bank, Konawaruk river, between Two Mouth and Minnehaha creeks.	15 years from 10.1.11.	,,
A 1529	do.	... Left bank, Cuyuni river, between Kopang river, and the north-eastern boundaries of Licences Nos. A 1334, A 1333 and A 1337.	,,	,,
A 1530	do.	... Right bank, Cuyuni river, from Kumaka creek to Takarri rapid.	15 years from 25.10.11	,,
A 1531	do.	... Right bank, Cuyuni river, from Takarri rapid to the mouth of Aremu creek,	15 years from 26.10.10.	,,
A 1532	do.	... Right bank, Cuyuni river, from Oko creek to Kumaka creek.	,,	,,
A 1533	C. G. Parnell	... Right bank, Mazaruni river, from Nembaru river to 4 miles above.	15 years from 27.2.11.	,,
A 1534	do.	... Right bank, Mazaruni river, 4 miles above Nembaru river to Aroyawang rapids.	,,	,,
A 1535	do.	... Right bank, Mazaruni river, from Nembaru river to 4 miles down.	,,	,,
A 1536	do.	... Right bank, Mazaruni river, from 4 miles below Nembaru river to Ayancike river.	,,	,,
A 1537	do.	... Right bank, Mazaruni river, from 6 to 12 miles above Kukui river.	,,	,,
A 1538	do.	... Right bank, Mazaruni river, from 12 to 16 miles above the mouth of the Kukui river.	,,	,,
A 1539	do.	... Right bank, Mazaruni river, from 16 to 20 miles above the Kukui river.	,,	,,
A 1540	do.	... Right bank, Mazaruni river, from 20 to 24 miles above the Kukui river.	,,	,,
A 1541	do.	... Right bank, Mazaruni river, from 24 to 28 miles above the Kukui river.	,,	,,
A 1542	do.	... Right bank, Mazaruni river, from a point 2 miles above the Kukui river to a point 6 miles above its mouth.	,,	,,
A 1543	do.	... Right bank, Mazaruni river, from Aroyawang rapid to a point 2 miles below the mouth of the Kukui river.	,,	,,
A 1544	do.	... Left bank, Mazaruni river, from Ayancike river, to 4 miles below.	,,	,,
A 1545	do.	... Right bank, Mazaruni river, from 12 to 16 miles below the Nembaru river.	,,	,,
A 1546	do.	... Right bank, Mazaruni river, from 16 to 20 miles below the Nembaru river.	,,	,,
A 1547	do.	... Right bank, Mazaruni river, from a point 20 miles below the Nembaru river, to 3 miles below Piamah Falls.	,,	,,
A 1548	do.	... Right bank, Mazaruni river, from a point 2 miles below the Piamah Falls to 6 miles below.	,,	,,
A 1549	do.	... Right bank, Mazaruni river, from 6 miles below Piamah Falls to the mouth of the Meamu river.	,,	,,
A 1550	do.	.. Right bank, Mazaruni river, 28 miles above the mouth of the Kukui river.	,,	,,

Digitized by Google

BALATA LICENCES.—(Continued.)

ESSEQUIBO.—(Continued.)

No.	Name.	Locality.	Term.	Date.
A 1551	Alfred Winter	Right bank, Mazaruni river, 22 to 34 miles east of the mouth of the Nembaru river.	15 years from 27. 2. 11.	27.2.11.
A 1552	do.	Left bank, Mazaruni river, 34 miles east of the mouth of the Nembaru river, and extending east 4 miles.	,,	,,
A 1554	do.	Right bank, Mazaruni river, 22 to 26 miles east of the mouth of the Nembaru river.	,,	,,
A 1555	do.	Right bank, Mazaruni river, 26 to 30 miles east of the mouth of the Nembaru river.	,,	,,
A 1553	do.	Left bank, Mazaruni river, 30 miles east of the mouth of the Nembaru river, and extending 4 miles east.	,,	,,
A 1556	do.	Right bank, Mazaruni river, 30 to 34 miles east of the mouth of the Nembaru river.	,,	,,
A 1557	Consolidated Rubber and Balata Estates Ltd.	Left bank, Essequibo river, from Waraputa cataract to the mouth of the Konawaruk river.	15 years from 5. 9.10.	,,
A 1558	do.	Right bank, Konawaruk river, from Two Mouth creek to 4 miles down.	,,	,,
A 1559	do.	Left bank, Essequibo river, 4 miles below Hiawa Falls, to Waraputa cataract.	,,	,,
A 1560	do.	Left bank, Essequibo river, from Hiawa Falls to 4 miles below.	,,	,,

BERBICE.

No.	Name.	Locality.	Term.	Date.
A 1527	Joshua Ramphul	Right bank, Canje creek, from Marinero creek, to 4 miles below.	15 years from 27. 2.11	27. 2.11.
A 1567	do.	Left bank, Ikuruwa creek, 8 to 12 miles above the northern extremity of the Ikuruwa Lake.	28. 2.11.	28. 2.11.
A 1568	do.	Left bank, Ikuruwa creek, Canje creek, from the northern extremity of the Lake to 4 miles above.	,,	,,
A 1569	do.	Right bank, Canje creek, left bank, Ikuruwa creek, from 4 to 8 miles above the northern extremity of the Ikuruwa Lake.	,,	,,

PERMISSIONS UNDER CLAUSE 65.

ESSEQUIBO.

No.	Name.	Locality.	Area. Acs.	Date of Issue.	Date of Expiry.
997	James E. Low	Right bank, Barama river, immediately below the portage around Towakaima Falls, for business purposes.	1	.2.11.	31.3.12.
998	J. W. London	Right bank, Wenamu river, Cuyuni river, at Arawai Landing, for a magazine for storing goods.	½	13.2,11.	,,
999	J. C. Humphrey	Right bank, Wenamu river, Cuyuni river, at Kwipa Landing, next to Permission held by M. Vieira, for business purposes.	½	,,	,,

TRANSFERS.

LICENCE OF OCCUPANCY.

BERBICE.

No.	Name.	Locality.	Area.	Date of Transfer.
2,341	Dablu, M.C.B., to and in favour of Sookun, M., *alias* Robert Chandun.	In rear of Plantation Bloomfield.	4·36	21. 2.11.

WOODCUTTING LICENCE.

DEMERARA.

No.	Name.	Locality.	Area.	Date of Transfer.
A 342	Wm. Rutherford to and in favour of J. T. Hubbard.	Right bank, Haurarunie creek, right bank Demerara river.	4·80	13. 2.11.

Digitized by Google

No.	Name.	Locality.	Term.	Date.

TRANSFERS.

BALATA LICENCES.

ESSEQUIBO.

A 1289	J. Bourke, to and in favour of Essequibo Rubber and Tobacco Estates, Limited.	Right bank, Essequibo river, from 16 to 20 miles above King William IV Falls.	...	21.2.11.
A 1290	do.	Right bank, Essequibo river, from 20 to 24 miles above King William IV Falls.	...	,,
A 1291	do.	Right bank, Essequibo river, from 24 to 28 miles above King William IV Falls.	...	,,
A 1292	do.	Right bank, Essequibo river, from 28 to 32 miles above King William IV Falls.	...	,,
A 1293	do.	Right bank, Essequibo river, from 32 to 36 miles above King William IV Falls.	...	,,
A 1294	do.	Right bank, Essequibo river, from 36 to 40 miles above King William IV Falls.	...	,,
A 1295	do.	Right bank, Essequibo river, from 40 to 44 miles above King William IV Falls.	...	21.2.11.
A 1296	do.	Right bank, Essequibo river, from 44 to 48 miles above King William V Falls.	...	,,
A 1297	do.	Right bank, Essequibo river, from 48 to 52 miles above King William IV Falls.	...	,,
A 1298	do.	Right bank, Essequibo river, from 52 to 56 miles above King William IV Falls.	...	,,
A 1299	do.	Right bank, Essequibo river, from 56 to 60 miles above King William IV Falls.	..	,,
A 1300	do.	Right bank, Essequibo river, from 60 to 64 miles above King William IV Falls.	...	,,
A 1301	do.	Right bank, Essequibo river, from 64 to 68 miles above King William IV Falls.	...	,,
A 1302	do.	Right bank, Essequibo river, from 68 to 72 miles above King William IV Falls.	...	,,
A 1303	do.	Right bank, Essequibo river, from 72 to 76 miles above King William IV Falls.	...	,,
A 1304	do.	Right bank, Essequibo river, from 76 to 80 miles above King William IV Falls.	...	,,
A 1305	do.	Right bank, Essequibo river, from 80 to 84 miles above King William IV Falls.	...	,,
A 1306	do.	Right bank, Essequibo river, from 84 to 88 miles above King William IV Falls.	...	,,
A 1307	do,	Right bank, Essequibo river, from 88 to 92 miles above King William IV Falls.	...	,,
A 1308	do.	Right bank, Essequibo river, from 92 miles above King William IV Falls to a point opposite the Kassikityu river.	...	,,
A 1275		Right bank, Essequibo river, from Kamahuni creek to Ampa Point.	....	
A 1276		Right bank, Essequibo river, from Ampa Point up to a line 4 miles below Foul Mouth Creek.	...	
A 27 7		Right bank, Essequibo river, from Foul Mouth Creek to a point 4 miles below.	...	

DEMERARA.

A 1262	J. Bourke, to and in favour of the Bartica Syndicate.	Left bank, Demerara river, from Tenaboe creek to 1 mile above Nerva creek.	...	21.2.11.
A 1269	do.	Right bank, Demerara river, from Madewini creek to a point opposite Hiberu creek.	...	,,
A 1263	do.	Left bank, Demerara river, from 1 mile above Nerva creek to ½ mile below Aroabaia creek.	...	,,
A 1264	do.	Left bank, Demerara river, from ½ mile below Aroabaia creek to Arimabu creek.	...	,,
A 1265	do.	Right bank, Demerara river, from Waramalli creek to ½ mile above Loo creek.	...	,,
A 1266	do.	Right bank, Demerara river, from ½ mile above Loo creek to 1 mile above Kairuni creek.	...	,,
A 1267	do.	Right bank, Demerara river, from 1 mile above Kairuni creek to Kamaru creek.	...	,,
A 1270	do.	Right bank, Demerara river, from opposite Hiberu creek to opposite Good Hope creek.	...	,,
A 1271	do.	Right bank, Demerara river, from opposite Good Hope creek, to 4 miles up.	...	,,
A 1272	do.	Right bank, Demerara river, from 4 miles above, opposite Good Hope creek to Waratilla creek.	...	,,

Digitized by Google

No.	NAME.	LOCALITY.	AREA.	DATE OF CANCELLATION.
		CANCELLATIONS.		
		DEMERARA.		
Grant	3846 Munbudh	... Lot 38 Plantation Hermansteyn.	5	16.2.11.
,,	3911 Ramjeeawan	... ,, 36 ,, ,,	5	,,
,,	4036 Jossodeah	.. ,, 37 ,, ,,	4·7	,,
,,	3912 Koonj Beharry	... ,, 35 ,, ,,	5	,,
,,	3604 Wong Fook	... ,, 21 ,, ,,	5	,,
,,	3602 J. Williams	... ,, 17 & 18 ,, ,,	10	,,
		ESSEQUIBO.		
Grant	4490 N. C. Modeste	... Right bonk, Essequibo river.	5	16. 2.11.
,,	3826 Azeemola Khan	... do.	25	,,
,,	3380 T. Squires	.. do.	5	,,
,,	3436 N. C. Modeste	... do,	5	,,
,,	1941 J. J. Monier	... John Island, Mazaruni river.	2·43	,,
,,	3342 Nuthoobeg	... Left bank, Aruka river.	5	15 8.10.
,,	3344 E. Charles	.. do.	5	,,
,,	4339 W, T. Belgrave	... Right bank, Maburma river.	5	,,
,,	3315 Chinna Sami	... Left bank, Barima river.	5	2810.10.
,,	3638 Changoor	... do.	25	12 7·10.
,,	3625 Schroeder	... do.	5	,,
,,	4469 R. C. I. Chan	... Left bank, Barima river.	5	12.7.10.
,,	4372 G. Dinklage	... do. do.	5	,,
,,	4371 H. A. Winter	... do. do.	5	,,
,,	4369 J. A Ferreira	.. do. do.	5	,,
,,	4466 G. D'Andrade	... do. do.	5	,,
,,	4368 A. Rodrigues	... do. do.	5	,,
,,	4367 J. J. Gomes	... do. do.	5	,,
,,	4365 E. Figueira	.. do. do.	5	,,
,,	4066 W. Davis	... do. do.	5	,,

Digitized by Google

PUBLIC HOSPITALS.—BRITISH GUIANA.

RETURN FOR THE WEEK ENDING SATURDAY, 21ST JANUARY, 1911.

Hospital at	Remaining from last week.			Admitted.			Discharged recovered.			Discharged for other causes.			Died.			Remaining at the end of the week.			Out-patients.		
	M.	F.	T.	M.	F.	T.	M.	F.	T.	M.	F.	T.	M.	F.	T.	M.	F.	T.	M.	F.	T.
Georgetown ...	279	207	486	111	97	208	48	43	91	66	63	129	16	11	27	260	187	447	337	332	669
New Amsterdam ...	85	48	133	44	22	66	29	15	44	11	4	15	4	3	7	85	48	133	205	246	451
Suddie ...	51	30	81	15	6	21	2	1	3	3	4	7	1	...	1	60	31	91	28	39	67
Bartica ...	6	1	7	6	2	8	1	...	1	...	...	...	2	...	2	9	3	12	3	5	8
Morawhanna ...	7	...	7	2	2	4	1	...	1	3	...	3	...	...	...	5	2	7	52	5	57
Potaro ...	4	...	4	2	...	2	1	...	1	...	...	...	...	...	...	5	...	5	15	3	18
Arakaka ...	2	...	2	2	...	2	...	...	...	...	...	1	...	...	...	3	...	3	9	5	14
Total ...	434	286	720	182	129	311	82	59	141	84	71	155	23	14	37	427	271	698	649	635	1,284

PUBLIC ASYLUMS.

Lunatic Asylum ...	471	295	766	2	...	2	...	...	...	...	...	...	1	...	1	472	295	767	...	...	...
Leper Asylum ...	302	130	432	4	...	4	...	...	...	...	...	...	4	1	5	302	129	431	...	...	...
Total ...	773	425	1,198	6	...	6	...	...	...	...	...	...	5	1	6	774	424	1,198	...	...	...

PUBLIC DISPENSARIES.

Dispensaries at	Out-Patients.		
	M.	F.	T.
Georgetown No. 1 ...	13	36	49
Do. No. 2 ...	27	52	79
Do. No. 3 ...	35	60	95
Medical Station, Albouy's Town ...	31	62	93
Demerara River ...	6	4	10
Berbice do. ...	11	4	15
Upper Pomeroon River ...	9	3	12
Lower Pomeroon River ...	13	9	22
Moruca ...	8	11	19
Total ...	153	241	394

J. E. GODFREY,
Surgeon General.

GEORGETOWN, DEMERARA.—Printed and Published every *Wednesday and Saturday*, and on such Extraordinary Days as may be directed by His Excellency the Governor, by "The Argosy" Company, Limited, at their Office, Lot 35, Water Street Robb's Town. Subscription—Four Dollars per annum; Single Copies, 4 Cents each.—Saturday, 22nd April, 1911.

Digitized by Google

Digitized by Google

Vol. XXXIII. No. 34.

1,161

The Official Gazette
OF BRITISH GUIANA.

Published by Authority of His Excellency the Governor.

GEORGETOWN, WEDNESDAY, APRIL 26TH, 1911.

Government Notice.

GOVERNMENT SECRETARY'S OFFICE,
Georgetown, Demerara,
209. 25th April, 1911.

THE following notice issued by the Crown Agents for the Colonies calling for tenders for contracts for steamship services in this Colony, is hereby published for the information of those whom it may concern.

2. Forms of tender, and copies of the draft contract, can be obtained on application at this office.

BRITISH GUIANA.

LOCAL STEAMSHIP SERVICES.

The Crown Agents for the Colonies, acting for and on behalf of the Government of the colony of British Guiana, hereby give notice that they are authorised to call for tenders for Local Steamship Contracts for the services particulars whereof are set forth below.

The Tenders must in each case be alternatively for ten, fifteen, or twenty years. The period in each case (except the Georgetown and Wismar service below mentioned) shall begin on the 30th June, 1913, and in the case of the Georgetown and Wismar service shall begin on the 25th January, 1917. The Crown Agents on behalf of the Government are at liberty to accept a tender or tenders for any service or services although the tenderer may have tendered for another service or other services in addition to the service or services for which the tender or tenders is or are accepted.

And a Tender for all or any of the services will be treated so far as each service included therein is concerned, as a separate tender for such service. The Government does not bind itself to accept the lowest or any tender.

Digitized by Google

No tender will be considered unless the tenderer is a British subject or a British Company, *i.e.*, a company registered and having its principal place of business within His Britannic Majesty's Dominions, and fulfilling the other requirements as set out in clause 49 of the Form of Contract.

Forms of Tender, together with prints of the draft contract (into which *mutatis mutandis* every tenderer whose tender is accepted will be required to enter) and statements showing the traffic receipts on the several services for the ten years 1899-1908, can be obtained from the Office of the Crown Agents for the Colonies, Whitehall Gardens, London, S.W.

The draft contract above referred to contains full particulars as to the requirements with regard to the accommodation, &c., to be provided on the vessels to be employed in the several services.

PARTICULARS OF STEAMSHIP SERVICES TO BE TENDERED FOR.

1. The Georgetown and Onderneeming Service, between Georgetown and Onderneeming (Suddie) in Essequibo, calling at the Islands of Leguan and Wakenaam, and at such other places on the Essequibo Coast as may from time to time be directed by the Governor-in-Council. A passage to be made each way daily, except on Sundays.

2. The Georgetown and Penal Settlement Service, between Georgetown and the Penal Settlement (or Cartabo if required), calling at Tuschen-de-Vrienden, Look Out and Bartica and at such other places as may from time to time be directed by the Governor-in-Council. A passage to be made each way three days in each week.

3. The Georgetown and Mount Everard Service, between Georgetown and Mount Everard, or such other place in the North Western District as may from time to time be fixed by the Governor-in-Council, calling at Morawhanna and such other places as may be fixed as aforesaid. A passage to be made each way on one day in each week.

4. The Georgetown and Wismar Service, between Georgetown and Wismar, calling at such places as may be fixed as aforesaid. A passage to be made each way daily (except Sunday).

5. The Upper Demerara River Service, between Wismar and Mallali, calling at Akyma and such other places as may be fixed as aforesaid. A passage to be made each way on two days in each week.

6. The Berbice River Service, between New Amsterdam and Coomacka, on the Upper Berbice River, calling at Mara, Bartica, and Friendship, and at such other places as may be fixed as aforesaid. A passage to be made each way on two days in each week.

7. The Demerara Ferry Service, across the Demerara River between Georgetown and Vreed-en-Hoop on the West Bank of the River. At least 14 passages each way to be made on each week day, and at least 6 passages each way to be made every Sunday.

8. The Berbice Ferry Service across the Berbice River between New Amsterdam and Blairmont on the West Bank of the River. At least 7 passages each way to be made on each week-day and at least 6 passages each way to be made every Sunday.

9. The Leguan Ferry Service, between Tuschen-de-Vrienden and the Island of Leguan. At least 4 passages each way on each week-day, and at least 2 passages each way to be made on each Sunday.

10. The Pomeroon River Service between Georgetown and Pickersgill on the Pomeroon River, calling at Marlborough and such other places as may be fixed as aforesaid. A passage each way to be made on one day in each week.

Digitized by Google

Tenders, together with such plans and other documents as may be necessary, are to be sent by registered post to "The Crown Agents for the Colonies, Whitehall Gardens, London, S.W.," and will be received up to the 30th November, 1911.

The envelope should in each case be marked "British Guiana. Local Steamship Notices."

By Command,

CHARLES T. COX,
Government Secretary.

Digitized by Google

Government Notices.

GOVERNMENT SECRETARY'S OFFICE,
Georgetown, Demerara,
210. 25th April, 1911.

REFERRING to Government Notice No. 252 of the 19th May last, the Secretary of State for the Colonies has been pleased to grant to Ludovic Smith Hohenkerk, Esquire, First Class Officer, Department of Lands and Mines, an extension of leave on half salary until the arrival in the Colony of the Royal Mail Steamship leaving Southampton on the 5th of July next.

211. 25th April, 1911.

REFERRING to Government Notice No. 286 of the 2nd December last, Horace Donald Brassington, Esquire, Fourth Class Clerk, Treasury Department, has returned to the Colony from leave of absence and resumed the duties of his office on the 14th instant.

212. 25th April, 1911.

HIS Excellency the Governor has been pleased to appoint Miss Jean Blair to be a Sixth Class Clerk in the Post Office Department.

213. 25th April, 1911.

REFERRING to Government Notice No. 133 of the 24th March last, His Excellency the Governor has been pleased to appoint Sydney Howard Bayley, Esquire, to act as Deputy Chairman of the Board of Agriculture during such time as he may act as Assistant Director of Science and Agriculture.

CONSULAR NOTICE.

214. 25th April, 1911.

H. SEEDORFF, Esquire, Consul for the German Empire, having notified the Government of his intention to be absent from the Colony for a time, and that H. G. Seedorff, Esquire, will act as Consul during his absence, notice of the same is given for the information of those concerned.

By Command,

CHARLES T. COX,
Government Secretary.

Registrar's Notices

BRITISH GUIANA.—REGISTRAR'S OFFICE.

WHEREAS the following Accounts of Insolvent Estates have been rendered to this Office, viz., the Accounts and Vouchers of William Alstein Parker, Official Receiver of British Guiana, as Assignee of the Estate of Manoel Pestano, jnr., & Bros., for a period from 2nd July, 1910, to 31st December, 1911.

NOTICE is hereby given to all parties interested that the said Accounts and Vouchers will remain in this Office for the space of One Calendar Month from the 12th day of April, 1911, and all parties interested having objections to the said Accounts and Vouchers, must state the same in writing during Office hours within the said period of one month, after the expiration of which the said Accounts and Vouchers will be submitted to the Accountant of Court for examination and report.

Georgetown, Demerary, this 7th day of April, 1911.

L. C. DALTON,
Registrar.

REGISTRAR'S OFFICE,
British Guiana,
5th April, 1911.

In the matter of the application by William Henning, of Lahaina, Island of Maui, Hawaii Territory, United States of America, Sugar Boiler, for a patent for his invention for "Process of manufacturing Sugar."

I DO hereby intimate to all to whom it may concern that on the 31st day of March, 1911, I accepted a complete specification of the said invention by the said applicant, the said William Henning, and that any person may, within two months from the date of this advertisement of my acceptance of the said complete specification, give notice in writing at the Registrar's Office aforesaid of opposition to the grant of the said patent in terms of section 10 (1) of the Patents Ordinance, 1902.

L. C. DALTON,
Registrar.

SUPREME COURT OF BRITISH GUIANA.

APPELLATE JURISDICTION.

THIS 21ST DAY OF APRIL, 1911.

PHIPPS, Appellant.
versus
LEACH, Respondent.

The respondent as inquirer of the Local Board of Guardians of the East Coast District laid a charge against the appellant that he being the husband of Rebecca Phipps during the month of February, 1911, did without lawful or reasonable excuse neglect to provide reasonable maintenance for her whereby she has become destitute and chargeable to the Local Board of Guardians in the sum of 24, cents contrary to Ord. 19 of 1905.

The Magistrate, after hearing evidence, ordered the appellant to pay 72 cents per week to the Guardians for the maintenance and support of his wife.

The reasons for appeal are (shortly stated) (1), that the decision is erroneous in law, the decision not being in conformity with the law and the several elements of an offence not being proved; (2) that illegal evidence, viz., of ill-treatment by the appellant was admitted, no ill-treatment being alleged in the charge and without that evidence the decision is unsustainable; and (3) the decision is unwarranted by the evidence there being no evidence, *inter alia*, that R. Phipps was destitute.

The charge as framed does not conform to the provisions of sect. 2 of the Ordinance, and if intended to be laid under section 10, the Magistrate's order is not in conformity with it being not an order for repayment of the relief given but an order for future maintenance. Nor is the respondent's right to bring such a charge shown, sect. 10 authorising the Poor Law Commissioners or a Commissary to bring such complaints. But apart from these elements of invalidity the evidence is in my opinion insufficient to support the decision (cf. Browne v. Grimshaw, 18th January, 1901.)

The decision appealed from is reversed but without costs, in view of all the evidence.

HENRY A. BOVELL, C.J.

THIS 22ND DAY OF APRIL, 1911.

KANHOYE, Appellant,
versus
MEDAS, (Sergt.), Respondent.

The appellant is one of three persons convicted on a charge of larceny of two bags of rice.

Of the reasons of appeal served, reason 2 and the first part of reason 1 (c) were abandoned by the appellant's counsel.

The sole reason argued is that the decision is erroneous in law, (a) there being no evidence of larceny, the taking or possession at any time of the two bags of rice or any part thereof by the appellant not being proved: (b) the alleged confession of the defendant not being proved, and even if proved not establishing larceny by the appellant; and (c) there

Digitized by Google

being no evidence that the rice produced in Court was ever in the appellant's possession.

The only evidence against the appellant, apart from the alleged confession, is that two bags containing rice similar in kind to rice lost by one Sookdeo and lying under a plantain tree aback of appellant's yard were pointed out to the police by the appellant, who said "two boys,"—the two other defendants—put it there. The bags in which this rice was, appear from Sookdeo's evidence not to have been the bags in which his lost rice was packed, and there is no evidence as to whether the quantity of rice found was the same as that of the rice lost or that the appellant placed the two bags of rice where found. The alleged confession consists of the facts that the appellant who had been cautioned by the police, said nothing when one of the other defendants also under arrest said in his hearing that the appellant had called him and asked him to steal Sookdeo's rice, and that on his saying he could not as he was sick, the appellant got the other defendant's aid, and that the appellant also said nothing when one Cabral made a statement to the police incriminating him. Cabral when on oath before the Magistrate said his previous statement made (as the respondent admits) while under arrest, was not true and the fact that a man cautioned by the police remains silent when others also under arrest make statements incriminating him cannot in my opinion be held to be a tacit admission of the truth of such statements.

There is not, I think, sufficient evidence to reasonably support the conviction of the appellant, and the Magistrate's decision so far as it affects him is therefore reversed an the appeal allowed with costs.

HENRY A. BOVELL, C.J.

QUINTAL, *et al*, Appellants,

versus

FRANKLIN, (Sgt.), Respondent.

The three appellants were all tried together, the charge against Francis Quintal being that he on the 23rd December, 1910, unlawfully had in his possession three Panama hats reasonably suspected to have been stolen, and the charge against Linda Quintal and Mary Valladares being that they, on the said 23rd December, had in their possession three Panama hats reasonably suspected to have been unlawfully obtained. No objection was raised in the Magistrate's Court or by the reasons of appeal to the two charges being heard together.

The reasons for appeal given by each appellant, are in substance and effect that the decision is erroneous in law and unwarranted by the evidence, there being no proof of possession, or of reasonable suspicion that the hats had been stolen or unlawfully obtained as stated in the several charges. These reasons are, in the case of each appellant, based on various grounds set out at length in the notices served on the respondent.

Three Panama hats, according to the evidence, were, on a search under warrant being made of F. Quintal's house, found therein. He was not present when the search was made, but on being subsequently told by Sgt.-Major Franklin that three Panama hats had been found at his place, he said he bought the three hats from a black man some weeks before for eight shillings. There is no evidence that the hats found were shown him before he made this statement, but he was told the number and kind of the hats found, and in view of the improbability that hats of the same kind and number—but not the identical three to which he referred—would be found in his house that morning, it may, I think, be taken as proved that the hats found were the ones he meant. His possession of the hats found, is, therefore, in my opinion, proved. One of those hats (Exhibit B) is proved by the witness Lee to have been stolen from him. This hat has been examined by me and the marks therein mentioned by this witness can be discerned. The circumstances that F. Quintal on Benn, P.C., telling him at the shop where he was employed that his house was about to be searched, spoke to some one who at once went to the house, and was followed later by another person from the shop, who spoke in Portuguese to Mary Valladares, who at once went into another room and shortly after threw a parcel containing two of the hats out of a window, in my opinion, justified *suspicion* that the hats had been stolen. I think, therefore, the charge laid against F. Quintal was proved if the Magistrate believed the evidence as no doubt he did.

Linda Quintal and Mary Valladares are, respectively, the wife and mother-in-law of F. Quintal and live in his house. The evidence, as already said, establishes possession of the hats by F. Quintal, the master of the house, and on the evidence *possession* of them by either of the two other appellants, is not, in my opinion, proved, but at most mere custody or detention for another. The conviction of these two appellants, therefore, cannot be sustained.

The Magistrate's decision is affirmed in respect of F. Quintal and the appeal dismissed with costs, the said decision being reversed in respect of L. Quintal and Mary Valladares and their appeal allowed with costs.

HENRY A. BOVELL, C.J.

GROSE, Appellant,

versus

HILL (Inspector of Police), Respondent.

This is an appeal from a conviction on a charge that the appellant not being entitled to practise as a barrister or solicitor, and not being a public officer acting in the execution of his duty, prepared a legal document, other than a will, viz., a plaint, for reward.

Of the reasons for appeal, reason 3 was abandoned by the appellant's counsel and reasons 1 and 5 were held insufficient under section 10 of Ord. 13 of 1893, the former in accordance with the decisions Gouveia v. Hotchkis (4th January, 1908), and Wilson v. Boodhoosing (24th July, 1908), and the latter on the ground that the reason why the admission of the evidence mentioned was alleged to be illegal had not been stated. (Lewis v. Wharton, 19th December, 1902.)

The second reason for appeal is that the original Roll of Court showing who are entitled to practise as barristers or solicitors should not have been received in evidence. (Section 47, Ord. 20 of 1893.) No objection to the admission of the original Roll was taken when it was tendered, and on the appellant objecting, after the close of the case for the prosecution, that the original had been wrongly received, the Magistrate, on the respondent's application, made an order for its reception in lieu of a copy being put in. Even if (a point not now decided) the appellant could take the objection after the original had already been admitted, the Magistrate was legally authorised to make the order rendering the original properly receivable in evidence. (Sects. 47 and 90, Ord. 20 of 1893.) This reason for appeal is therefore unavailing.

The substantial reason for appeal is that the appellant was authorised in writing by Mr. Marshall, who is a barrister-at-law, to open an office in New Amsterdam in his name, and that the appellant made out the plaint as clerk to Mr. Marshall, and was therefore not liable to any penalty under sect. 11, Ord. 18 of 1897.

The appellant's evidence before the Magistrate shows that he keeps an account of all moneys received by him for drawing up plaints and other documents and accounts for them to Mr. Marshall, and is paid a commission on all money so received, that Mr. Marshall never sees the documents drawn up unless he is retained or in important matters and has not been to New Amsterdam since June, 1910, and that he did not supervise the drawing up of the said plaint and never saw it.

It is, I think clear that the appellant is not *bonâ fide*, and in reality the clerk of Mr. Marshall and acting as such, but is only acting as a duly qualified legal practitioner under colour of Mr. Marshall's name by arrangement with him for the pecuniary benefit of them both, (cf. Abercrombie v. Jordan, 8 Q.B.D., 187). There is no provision in Ord. 18 of 1897, enabling a duly qualified legal practitioner to lend his name to an unqualified person, and thus entitle him to draw up legal documents for reward without any effective supervision or control, and it is obvious that sect. 11 of that Ordinance would be rendered nugatory, if an arrangement like the one exemplified in this case exempted an unqualified person from all liability under that section. There is, therefore no ground shown for holding that the wide and comprehensive words of that section were not intended by the Legislature to cover a case like the present, which is within its terms and productive of the evil against which that section is aimed.

The appeal is dismissed with costs.

The Court regrets that any legal practitioner should enter into such an arrangement as is disclosed in this case and thus help an unqualified person to act as if legally qualified, the giving such aid being unprofessional, improper and in view of the provisions of sect. 11 of the Ordinance indefensible.

HENRY A. BOVELL, C.J.

Digitized by Google

Official Receiver's Notices.

BRITISH GUIANA.—IN THE SUPREME COURT

In Insolvency No. 3 of 1911.

Re SAKULDERP, Debtor.

NOTICE is hereby given that on a petition of William Fogarty, a Receiving Order against Sakuldeep, residing at Ann's Grove, East Coast Demerara, and carrying on business at Clonbrook and Pln. Success, East Coast, Demerara, was made by the Supreme Court on the 8th day of April, 1911.

NOTE.—All debts due to the estate should be paid to me.

W. A. PARKER,
Official Receiver.

Dated 11th April, 1911.

BRITISH GUIANA.—IN THE SUPREME COURT.

In Insolvency No. 3 of 1911.

Re SAKULDEEP, Debtor.

NOTICE is hereby given that the first meeting of creditors in the above matter will be held on the 19th day of April, 1911, at my Office in Georgetown, at 12 o'clock, noon.

To entitle any creditor to vote thereat his proof must be lodged with me not later than 4 o'clock on the 18th day of April, 1911.

Forms of proxies can be obtained from this office.

The Public Examination of the debtor is fixed for Saturday, the 29th day of April, 1911, at Victoria Law Courts, at 10.30 o'clock in the forenoon.

W. A. PARKER,
Official Receiver,

Dated 11th April, 1911.

Post Office Notice.

ROYAL MAIL ARRANGEMENTS.

MAILS for Europe, St. Michaels (Azores), the West Indies and New York by the R.M.S. "Balantia," will be closed at the General Post Office on Saturday, 29th April, at 7 p.m.

Letters for despatch by this Mail may be posted in City Street Boxes up to 6 p.m.

Postal matter will be registered at G.P.O. and at City Branch Offices up to 5 p.m.

Parcels received at G.P.O. and at City Branch Offices up to 4 p.m.

British Postal Orders may be purchased at the City Branch Offices any day (Sundays excepted) from 6.30 a.m. to 5.30 p.m. and at G.P.O. from 7 a.m. to 5 p.m.

Money Orders issued at G.P.O. and Cornhill Street up to 1 p.m.

Postal matter handed in at the G.P.O. counter will be received after closing of this Mail on payment of extra postage as follows:—

Ordinary postal matter within 30 minutes, 2 cents.

Ordinary postal matter within 60 minutes, 12 cents.

Ordinary letters only, from 2 p.m. to 4 p.m. on Sunday, 30th April, 24 cents.

Registered matter within 30 minutes after closing of Registered Mail, 4 cents.

COUNTRY MAILS will be forwarded to Georgetown, as follows:—

DEMERARA.—East Coast, by Train leaving Mahaica at 5.20 p.m.

DEMERARA.—West Coast, by Train leaving Greenwich Park at 4.25 p.m.

DEMERARA.—East Bank, by Carrier Tricycle leaving Grove at 2.05 p.m.

DEMERARA.—West Bank, by Carrier Tricycle leaving Wales at 1.50 p.m.

DEMERARA.—Upper River and Potaro District, by Steamer leaving Wismar at 8.30 a.m.

BERBICE.—By Train leaving Rosignol at 6.55 a.m.

ESSEQUEBO COAST, LEGUAN, AND WAKENAAM.—By Steamer leaving Onderneeming at noon.

ESSEQUEBO-BARTICA.—By Steamer leaving at 8 a.m. on 28th instant.

ESSEQUEBO, NORTH WESTERN DISTRICT.—By Steamer leaving Mt. Everard at 8 a.m. on 27th instant.

A. EVELYN,
Acting Postmaster General.

General Post Office,
Georgetown, 24th April, 1911.

Public Works Department.

TENDERS are invited for Painting and Lime-washing at the Bonded Warehouse, Georgetown.

2. Specification may be seen, and Letter and Tender Forms obtained at the Office of the Colonial Civil Engineer, Georgetown, and at the Public Works Branch Office, New Amsterdam.

3. Tenders marked "Tender for painting and Lime-washing at Bonded Warehouse, Georgetown," to be delivered at the Office of the Colonial Civil Engineer, Georgetown, until noon on Wednesday, the 3rd day of May, 1911.

4. Each Tender must be accompanied by a letter signed by two persons of known responsibility, prepared to bind themselves with the party tendering to execute a Contract for the faithful performance of the work, in the event of his tender being accepted.

5. The acceptance of the lowest or any Tender is not guaranteed.

R. J. SCOTT BUSHE,
Acting Colonial Civil Engineer.

Georgetown, 21st April, 1911.

Pound Notices.

Belfield Pound,
21st day of April, 1911.

THERE is impounded at the abovenamed Pound one cow of the following description, viz.:—Black and branded $\frac{F\,G.}{18}$ right hip. This animal was brought to the Pound on Friday, 14th day of April, 1911, at 8.30 o'clock, a.m., by Muna of Clonbrook, for trespassing on lands at Clonbrook, East Coast, Demerara, belonging to the said Muna. If not claimed within one week from date it will be publicly sold on Friday, 28th April, 1911, in accordance with Ordinance No. 1 of the year 1866.

JOSEPH E. BARROW, Cpl. 2208,
Pound Keeper.

Whim Pound,
21st day of April, 1911.

THERE is impounded at the above-named Pound one brown and white heifer of the following description, viz.:—Brand not legible. This animal was brought to the Pound on Friday, 14th day of April, 1911, at 10.50 o'clock, a.m., by Sergt. 1653, Koulen, for trespassing on Whim Station-yard. If not claimed within one week from date it will be publicly sold on Thursday, 27th April, 1911, in accordance with Ordinance No. 1 of the year 1866.

C. A. STRICK, Sgt. 924,
Pound Keeper.

Whim Pound,
21st day of April, 1911.

THERE is impounded at the above-named Pound one brown stallion donkey of the following description, viz.:—Brand not legible. This animal was brought to the Pound on Friday, 14th day of April, 1911, at 8 o'clock, a.m., by Bay Kort, for trespassing on Ulverston Village. If not claimed within one week from date it will be publicly sold on Thursday, 27th April, 1911, in accordance with Ordinance No. 1 of the year 1866.

C. A. STRICK, Sgt. 924,
Pound Keeper.

Revenue Notice.

WEST BANK FISCAL DISTRICT.

NOTICE is hereby given that the Office of the Commissary for the West Bank Fiscal District will be at Vreed-en-Hoop.

LLOYD DORNFORD,
Commissary of Taxation,
West Bank Fiscal District.

3rd April, 1911.

Digitized by Google

CAUSES OF DEATH IN THE CITY OF GEORGETOWN AND ENVIRONS REGISTERED DURING THE MONTH OF DECEMBER, 1910.

CLASS. CAUSES OF DEATH.	No. of Ward.	Kingston.	1	N. Cumingsburg, West ½.	2	N. Cumingsburg, East ½.	3	S. Cumingsburg, West ½.	4	S. Cumingsburg, East ½.	5	Robb's Town.	6	Lacytown.	7	New Town.	8	Stabroek.	9	Werk-en-Rust.	10	Charlestown.	11	Bourda.	12	Albert Town.	13	Queenstown.	14	The Lodge.	Environs. Albouy's Town.	Shipping, &c.	Patients from Town.	Hospital. Patients from Country.	Orphan Asylum.	Alms House.	Jail.	Totals. Males.	Females.	Persons.	No. of Cases certified by Medical Men.	No. of Cases same cause last month.
I. GENERAL DISEASES.																																									
Anchylostomiasis																															1	3				3	1	4	4	1
Anæmia																															1					1		1	1	1
Cancer							1										1																	1		2	1	3	3	1
Debility				1														1	1											3				1		5	2	7	7	6
Dysentery																		1											1	3			2		6	2	8	8	7
Fever, Typhoid or Enteric																		1											1						1	1	2	2	2
,, Haematuric or Black Water																																1					1	1	1	
,, Malarial							1	1									2	1	1	2		1		1	1			2				7		10	9	19	16	17
Gangrene																																1				1		1	1	1
Marasmus			1										2						1																1	3	4	4	6
Old Age																			1	1															1	1	2	2	4
Premature Birth					1												2		2											2					1	6	7	5	3
Pyæmia																																		1		1		1	1	2
Rheumatism																																		1			1	1	1	
Septicaemia																															3			2		2	3	5	5	2
Syphilis																																		2			2	2	2	4
Whooping Cough																												1								1		1		2
II. LOCAL DISEASES.																																								
1. DIS. NERVOUS SYSTEM.																																								
Apoplexy																																1		1			2	2	2	1
Brain, Other Diseases of																			1																1			1		1	1
Convulsions																			2		1	1							1	1					3	3	6	5	2
Epilepsy																																	2			2	2	2		
Paralysis																				1															1			1	1		
Spinal Cord, Other diseases of																																1				1		1		
Sclerosis																						1														1		1	1	1
3. DIS. CIRCULATORY SYSTEM.																																								
Endocarditis																																1				1		1	1	1
Heart Disease, other					1		1			1				1			1							1		1				3	2		5		7	9	16	16	14
Syncope			1											1																		2		3	1	4	3	2
Hæmorrhage																			1											3	1				2	3	5	5	3
4. DIS. RESPIRATORY SYSTEM.																																								
Asthma					1														1														1		2	1	3	3	1
Atelectasis																															4					4		4	4	1
Bronchitis			1				1														1									1	1		3		4	4	8	8	9
Emphysema																	2																		1	1	2	1	
Empyema																															1					1		1	1	
Phthisis			2		1					3				1																4	14	5		2		20	12	32	30	26
Pleurisy																																1				1		1	1	
Pneumonia					1		1			1				2		1	1													1	7	29		5		34	16	50	50	31
5. DIS. OF DIGESTIVE SYSTEM.																																								
Colic																															2	2				3	1	4	4	1
Diarrhœa																								1							2	2		8		7	6	13	12	14
Enteritis																								1							1	1				3		3	3	5
Jaundice																																		1		1		1	1	
Liver, Other diseases of																															1						1	1		
Peritonitis																															1	1				1	1	2	2	4
7. DIS. OF URINARY SYSTEM.																																								
Bright's Disease				1														2	2											1	9		3		10	8	18	18	18
Diabetes																																1					1	1	1	
Nephritis																															2	8				8	2	10	10	5
Uræmia																																1				1		1	1	1
Other diseases, Urinary System																	1															2				1	3	3	2	
II. DIS. INTEGUMENTARY SYSTEM.																																								
Abscess																																1				1		1	1	1
Ulcers																	1															1		3		4	1	5	5	2

Digitized by Google

CAUSES OF DEATH IN THE CITY OF GEORGETOWN AND ENVIRONS REGISTERED.—(CONTINUED.)—DURING THE MONTH OF DECEMBER, 1910.

CLASS.	CAUSES OF DEATH.	No. of Ward. 1 Kingston.	2 N. Cummingsburg, West ½.	3 N. Cummingsburg, East ½.	4 S. Cummingsburg, West ½.	5 S. Cummingsburg, East ½.	6 Robb's Town.	7 Lacytown.	8 Newtown.	9 Stabroek.	10 Werk-en-Rust.	11 Charlestown.	12 Bourda.	13 Albert Town	14 Queenstown.	Environs. The Lodge.	Albouy's Town.	Shipping, &c.	Hospital. Patients from Town.	Patients from Country.	Orphan Asylum.	Alms House.	Jail.	Totals. Males.	Females.	Persons.	No. of Cases certified by Medical Men.	No. of Cases same cause last month.
	III. VIOLENCE.																											
	1. ACCIDENT OR NEGLECT.																											
	Drowning				1																			1	...	1	...	...
	Poison																	1							1	1	...	...
	Exhaustion												1							1					2	2	2	...
	IV. CAUSES ILL-DEFINED OR NOT SPECIFIED.																											
	Cause not stated											5												3	2	5	...	3
	Totals All Causes. Males	2	1	3	2	...	2	...	2	9	7	...	5	1	...	4	...	32	60	...	36	...	166	...	...	...	...
	Totals All Causes. Females	3	...	2	2	4	...	5	...	...	10	6	9	1	2	2	6	...	26	21	...	17	...	...	116	..	...	...
	Totals All Causes. Persons	5	1	5	4	4	...	7	...	2	19	13	9	6	3	2	10	...	58	81	...	53	...	...	...	282	261	...
	Do. Do. last month	4	...	1	3	3	...	7	...	3	14	12	5	8	2	2	6	...	62	64	...	44	...	143	97	240	226	...

BIRTHS.

		Boys.	Girls.	Totals.	No. Legitimate.
Totals Births.	Boys	2 3 2 1 5 .. 2 .... 8 9 7 .. 1 ... 5 .... 37	72	...	...	24
Totals Births.	Girls	... .. 5 ... 4 ... 5 .... 1 10 10 4 5 4 ... 2 .. 14	..	64	....	30
Totals Births.	Totals	2 3 7 1 9 .. 7 ... 1 18 19 11 5 5 ... 7 ... 41	...	...	136	54
	Do. last month	2 5 4 3 6 ... 16 ... 1 23 10 8 10 2 2 11 ... 29	71	61	132	52

J. E. GODFREY,
Registrar General.

General Register Office,
Victoria Law Courts,
Georgetown, Demerara,
20th February, 1911.

Digitized by Google

Electoral Notices.

ELECTORAL DISTRICT NO. 1.

WESTERN DIVISION OF THE COUNTY OF DEMERARA.

I, THE undersigned, duly appointed under the British Guiana Constitution Ordinance, 1891, Amendment Ordinance, 1909, to be Registering Officer for the Western Division of Electoral District No. 1 (County of Demerara), do hereby require every person in the said Division of the said Electoral District who may be entitled to vote at an election of a member of the Court of Policy or of a Financial Representative, to deliver or cause to be delivered to me, between the fifteenth day of April, and on or before the fifteenth day of May (both inclusive) of the present year, a notice of his claim to be registered as a voter, such notice to contain a full and sufficient description of his residence giving the number of lot and street in the village or town as the case may be.

But no person whose name is already on the Register of Voters in force under the said Ordinance for any Electoral Division or District shall be required to make any claim for registration so long as he retains the same qualification in respect of which he is registered.

The form prescribed by law on which such notice as aforesaid is to be given, as well as the form of notice of objection, &c., may be obtained from the police in charge of any Magistrate's Court-house within the abovenamed Division of Electoral District No. 1.

JOHN BRUMELL,
Registering Officer, Electoral District No. 1,
Western Division, County of Demerara.

20th March, 1911.

ELECTORAL DISTRICT NO. 1.

EASTERN DIVISION OF THE COUNTY OF DEMERARA.

I, THE undersigned, duly appointed under the British Guiana Constitution Ordinance, 1891, and all subsequent amending Ordinances thereto, to be Registering Officer for the Eastern Division of Electoral District No. 1, County of Demerara, do hereby require every person in the said Division of the said Electoral District who may be entitled to vote at an election of a member of the Court of Policy or of a Financial Representative, to deliver to me between the 15th day of April, 1911, and on or before the 15th day of May, 1911 (both days inclusive), a notice of his claim to be registered as a Voter, such notice to contain Christian names and surname of such applicant and a full and sufficient description of his residence giving the number of lot and street in the village or town as the case may be.

But no person whose name is already on the Register of Voters in force under the said Ordinance for any Electoral Division or District shall be required to make any claims for registration so long as he retains the same qualification in respect of which he is required.

The form prescribed by law on which notice as aforesaid is to be given, as well as the form of notice of objection, &c., may be obtained from the Police in charge of any Magistrate's Court-house within the abovenamed Division of Electoral District No. 1

E. A. BUGLE,
Registering Officer, Electoral
District No. 1, Eastern Division,
County of Demerara.

27th March, 1911.

ELECTORAL DISTRICT NO. 3.

THE COUNTY OF BERBICE (EXCLUSIVE OF THE TOWN OF NEW AMSTERDAM).

I, THE undersigned, duly appointed under the Constitution Ordinance of 1891, to be Registering Officer for Electoral District No. 3, being the County of Berbice (exclusive of the Town of New Amsterdam), do hereby require every person in the said Electoral District who may be entitled to vote at the election of a Member of the Court of Policy, or of a Financial Representative to deliver, or cause to be delivered, to me, between the 15th day of April, and the 15th day of May, 1911 (both inclusive), a notice of his claim to be registered as a Voter.

No person, whose name is already on the Register of Voters in force under the said Ordinance for any Electoral District or Division shall be required to make any claim for registration, so long as he retains the same qualification.

The Form prescribed by law on which notice as aforesaid is to be given, may be obtained on application from the police in charge of the Magistrate's Court-rooms within the abovenamed Electoral District No. 3.

WM. J. GILCHRIST,
Stipendiary Magistrate.

Registering Officer, Electoral District No. 3,
County of Berbice (exclusive of the Town of
New Amsterdam.)

New Amsterdam,
5th April, 1911.

ELECTORAL DISTRICT NO. 5, THE TOWN OF NEW AMSTERDAM.

I, THE undersigned, duly appointed under the Constitution Ordinance of 1891, to be Registering Officer for Electoral District No. 5, being the Town of New Amsterdam, do hereby require every person in the said Electoral District, who may be entitled to vote at an election of a member of the Court of Policy, or of a Financial Representative, to deliver or cause to be delivered to me, between the Fifteenth day of April and the Fifteenth day of May, 1911 (both inclusive), a notice of his claim to be Registered as a Voter.

No person whose name is already on the Register of Voters in force under the said Ordinance for the said Electoral District, shall be required to make any claim for registration so long as he retains the same qualification.

The form prescribed by law on which notice as aforesaid is to be given may be obtained on application from the police in charge of the Magistrate's Court Rooms within the abovenamed Electoral District No. 5.

E. R. ANSON,
Stipendiary Magistrate, Registering
Officer, Electoral District No. 5,
The Town of New Amsterdam.

New Amsterdam,
April 1st, 1911.

SOUTH EASTERN DIVISION OF ELECTORAL DISTRICT NO. 2, *I.E.* OF THE COUNTY OF ESSEQUEBO.

I, THE undersigned, duly appointed under the British Guiana Constitution Ordinance, 1891, to be Registering Officer of the above Electoral Division, do hereby require every person in the said Division who may be entitled to vote at the election of a member of the Court of Policy or of a Financial Representative, to deliver, or cause to be delivered, to me, on or before the fifteenth day of May of the present year, a notice, according to the Form contained in the First Schedule to the aforesaid Ordinance, of his claim to be registered as a Voter: Provided that no person whose name is placed upon the Register of Voters in force for any Electoral District or Division shall be required to make any claim for registration, so long as he retains the qualification in respect of which he is registered.

EDMUND J. MACQUARRIE,
Registering Officer Electoral District
No. 2, South Eastern Division.

Police.

NOTICE.

THE following unclaimed property is now in possession of the police at Headquarters, Georgetown, viz :—

"One Hen."

If not claimed and expenses paid the same will be sold at public auction on Saturday, 29th April, 1911, in accordance with section 77, Ordinance 10 of 1891.

LOUIS L. KERR,
Deputy Inspector General of Police.

Police Headquarters,
Georgetown,
22nd April, 1911.

Revenue Notices.

THE label to be used for cycles for hire or for private use for the financial year 1911-1912, is a thin metal disc 2½ inches in diameter; one side being plain

Digitized by Google

metal and the other side enamelled in dark blue, with the number of the label surmounted by the letter "P" in white thereon.

2. Labels for licences for the half-year ending 30th September, 1911, will be in accordance with the foregoing description, but without the lower segment of the disc.

3. The label shall be affixed on the right or off side of each bicycle or other cycle, to the spindle of the front wheel and shall be held in place by the nut which secures the spindle to the fork end, in such manner and position that the blue enamelled surface and number shall face outwards and be easily seen and read, on the right hand side of such cycle.

4. In the event of a label being lost and another label being issued in place thereof, such other label is a metal plate 5 inches in length by 3½ in breadth, one side being plain metal and the other side enamelled blue with holes in top corners.

5. Such other cycle label shall be affixed to the back part of the saddle of the bicycle or other cycle, in such a manner, that the blue surface and number may be always seen and easily read.

6. The cycle label to be used by occasional cycles for the financial year 1911-1912, is a bright metal badge which shall be affixed to and carried on that part of the cycle known as the 'head" or "head socket." The labels are lettered "Cycle Occasional 1911-1912."

7. The cycle labels to be used by members of the Cycle Corps and on Government Cycles for the financial year 1911-1912, are bright metal badges which shall be affixed and carried on that part of the cycle known as the "head" or "head socket." The labels are lettered respectively, "Cycle Corps, British Guiana" and "Government Cycle, British Guiana."

8. Attention is directed to section 19 (4) of Ordinance 2 of 1861, which provides as follows:—

"Any Commissary of Taxation or Peace "Officer may seize any bicycle or other "cycle found in any place other than pri- "vate premises, and which has been used "without having affixed thereto as required "by law, a label issued for the current "financial year, and may remove and detain "the same until the person using the same "or suffering it to be used, has been pro- "ceeded against and the penalty, if any "incurred, has been duly paid or recovered "together with all costs of removal and "such costs of removal may be recovered, "if not paid, as if the same formed part of "the penalty which the offender has been "sentenced to pay."

H. A. CAMERON,
Chief Commissary.

Chief Commissary's Office,
Hadfield Street, Georgetown,
28th March, 1911.

NOTICE is hereby given that all Inland Revenue Licences issued during the financial year 1911-1912, by the several Commissaries of Taxation, will be printed in black ink on buff paper bearing a circular embossed stamped of the following description:—In a circle the words "Government, British Guiana" with the words "Inland Revenue, 1911-1912" surmounted by a "Crown" in the centre.

H. A. CAMERON,
Chief Commissary.

Chief Commissary's Office,
Hadfield Street,
Georgetown,
28th March, 1911.

THE Dog Label for the financial year 1911-1912, which should be attached to the collar of the dog licensed, is a white metal badge consisting of a padlock shape, with the following words embossed thereon:—

B G
(number)
1911-1912.

2. Attention is drawn to section 10 of Ordinance 2 of 1861, which provides as follows:—

"Every dog found in any place other "than private premises without having "round its neck a collar or label issued by "a Commissary of Taxation for the current "financial year may be destroyed by any "Officer of Police, Town Constable or Rural "Constable."

H. A. CAMERON,
Chief Commissary.

Chief Commissary's Office,
Hadfield Street,
Georgetown,
28th March, 1911.

Public Works Department.

EAST COAST DEMERARA SEA DEFENCE ORDINANCE, 1906, SECTION 26.

THE Colonial Civil Engineer has, in accordance with the authority vested in him by section 20 of Ordinance 7 of 1906, assessed the proportion of the cost of Annually Recurrent Works, to be undertaken during the year 1st April, 1911 to 31st March, 1912, as approved by the Commissioners, in accordance with section 13 of the Ordinance, to be borne by the estates enumerated in the first schedule of the said Ordinance, at the rate of fifty-one and one-quarter cents (51¼ cts.)

2. The nett rates payable are as follows:—

(a.) On Villages, represented by the Commissioner elected under clause 8 of the said Ordinance, sixteen and one-half cents (16½ cts.) for each acre of Land in the said Villages.

(b.) On all other estates forty-five and three-quarter cents (45¾ cts.) for each acre of land contained therein.

R. J. SCOTT BUSHE,
Acting Colonial Civil Engineer.

Public Works Department,
April 6th, 1911.

Digitized by Google

NOTICE.

UNDER the provisions of Ordinance 7 of 1906, section 6 (1), a meeting of the proprietors of the estates in the East Demerara Sea Defence District, included in part 2 of the Second Schedule of that Ordinance, will be held at 10.30 o'clock on Monday, 1st May, at the Office of the Colonial Civil Engineer, for the purpose of electing a Commissioner for that District in room of the Honourable R. G. Duncan who has left the Colony.

R. J. SCOTT BUSHE,
Acting Colonial Civil Engineer, and
Chairman, East Demerara Sea
Defence Commissioners.

Public Works Department,
Georgetown, Demerara,
24th April, 1911.

Municipal Notices.

TOWN HALL,
Georgetown, 25th April. 1911.

EXTRACT from the Minutes of the proceedings of a meeting of the Mayor and Town Council, held in the Town Hall, in the City of Georgetown, Colony of British Guiana, Monday, 24th of April, 1911.

IT was resolved:—That under and by virtue of the provisions of the 129th Section of the Georgetown Town Council Ordinance, 1898, the report therein referred to having been duly published, there shall be levied, as there is hereby declared to be levied for the service of the current year, a TAX OF TWO PER CENTUM with a SURTAX OF FIVE PER CENTUM on said Tax on the appraised value of all Lots and portions of Lots and Buildings or Buildings only within the City of Georgetown, according to its Municipal Wards, and that the Tax so levied shall be and is hereby required to be paid to the Town Clerk of Georgetown, at his office in the Town Hall, in the city of Georgetown, in the following proportions or instalments, namely,—One half on the First day of May, 1911, and the other half on the First day of September, 1911, but should the Proprietor or Representative of the Proprietor of any Lot or portion of any Lot and Buildings or Buildings only fail to pay by the 31st day of May, 1911, that part of the Tax which is hereby made payable on the First day of May, 1911, the Town Clerk is authorized and required to proceed according to law for the recovery of the full amount of the Tax which is hereby declared to be levied for the service of the year 1911.

The Town Clerk was directed to have the foregoing Resolution published without awaiting the resumption of this Minute.

A true Extract,

J. BARRINGTON WOOLFORD,
Town Clerk.

TOWN HALL,
Georgetown, 25th April, 1911.

EXTRACT from the Minutes of the proceedings of a Meeting of the Mayor and Town Council, held in the Town Hall, in the City of Georgetown, Colony of British Guiana, Monday, the 24th day of April, 1911.

IT was resolved:—That under and by virtue of the provisions of the 137th Section of the Georgetown Town Council Ordinance, 1898, there shall be levied, as there is hereby declared to be levied for the service of the current year, a SPECIAL SEWAGE RATE of ONE HALF of ONE PER CENTUM upon the appraised value of all Lots and parts of divided Lots and on the Buildings thereon, situate in that part of Ward No. 10, called Werk-en-Rust Ward, defined in the said Section as follows:—

"Bounded on the East by High Street, "on the west by Lombard Street, on the "North by Hadfield Street, and on the "South by Princes Street."

The Special Sewage Rate so levied shall be and is hereby required to be paid to the Town Clerk of Georgetown, at his Office, in the Town Hall, in the City of Georgetown, on the First day of May, 1911, but should the Proprietor or Representative of the Proprietor of any Lot or portion of any Lot and Building fail to pay the Special Sewage Rate which is hereby made payable on the First day of May, 1911, by the 31st day of May, 1911, the Town Clerk is hereby authorized and required to proceed according to law for the recovery of the same. The Town Clerk was directed to have the foregoing Resolution published without awaiting the resumption of this Minute.

A true Extract,

J. BARRINGTON WOOLFORD,
Town Clerk.

Miscellaneous.

NOTICE.

MAHAICA TRADING COMPANY, LIMITED.
(IN LIQUIDATION.)

A MEETING of the Shareholders of the above Company will be held on Monday, 8th May, next, at 8 a.m., at the office of Walter Bagot & Co., for the purpose of receiving the Liquidator's Statements.

PERCY C. WIGHT,
Liquidator.

6th April, 1911.

TOBACCO GROWING IN THE COLONY.

THE Committee, appointed by His Excellency the Governor to enquire into the question of tobacco growing and manufacture in the colony, asks that all persons who have had any experience in or have been in any way connected with the growing and manufacture of tobacco should submit to them in writing their views on the question generally.

The Committee also invite information under the following specific sub-heads:—

1. Quality of tobacco grown.
2. Yield per acre.
3. Cost of cultivation.

All replies should be sent before April 30th to the undersigned.

SECRETARY, TOBACCO COMMITTEE,
Department of Science and Agriculture.

Digitized by Google

LIST showing the number and description of all Strays impounded at the following Pounds in the Colony for the week ending Saturday, April 15, 1911, in accordance with section 14, Ordinance 1 of 1866.

Name of Pound.	When brought to the Pound.		Name of Party Bringing.	Name of Party Sending.	Place from whence Stray was sent.	Description of Animal.	Brand, Marks, Colour, &c., &c.	Remarks.
	Date.	Hour.						
Essequebo—								
Moravhanna ...	Nil	Nil	Nil	Nil	Nil	Nil	Nil	
Arabaka ...	Nil	Nil	Nil	Nil	Nil	Nil	Nil	

BRITISH GUIANA.—MEDICAL DEPARTMENT.

ABSTRACT OF REPORTS OF HOSPITALS AT THE UNDERMENTIONED INSTITUTIONS.

FOR THE WEEK ENDING SATURDAY, 28TH JANUARY, 1911.

Hospitals at	Remaining from last week.			Admitted in the week.			Discharged in the week.			Died in the week.			Remaining at the end of the week.			Increase.	Decrease.	Number of Inmates.			Percentage of Sickness.	Remarks.
	M.	F.	T.	M.	F.	T.	M.	F.	T.	M.	F.	T.	M.	F.	T.	Total.	Total.	M.	F.	T.	Total.	
H. M. P. Settlement ...	3	...	3	...	...	...	...	...	...	...	...	...	3	...	3	...	...	194	...	194	1·5	
Georgetown Prison ...	1	...	1	3	...	3	2	...	2	...	...	...	2	...	2	1	...	92	30	122	3·3	
New Amsterdam Prison..	...	1	1	1	...	1	1	1	2	...	...	...	...	...	...	...	1	29	9	38	5·3	
Suddie Prison ...	1	...	1	...	...	...	...	...	...	...	...	...	1	...	1	...	...	30	5	35	2·9	
Outlier Industrial School ...	5	...	5	5	...	5	3	...	3	...	...	...	7	...	7	2	...	98	...	98	10·2	
Total ...	10	1	11	9	...	9	6	1	7	...	...	...	13	...	13	3	1	451	44	497	4·1	

J. E. GODFREY,
Surgeon General.

SUMMARY OF REPORTS OF ESTATES HOSPITAL FOR THE WEEK ENDING SATURDAY, 28TH JANUARY, 1911.

	In-Patients.			Out-Patients.		
	M.	F.	T.	M.	F.	T.
Remaining from last week	771	362	1133	131	90	221
Admitted during week ...	538	233	771	103	57	160
Discharged during week..	642	297	939	93	58	151
Died during week ...	12	10	22	...	...	...
Remaining at end of week	655	388	943	141	89	230
Increase	...	...	...	10	...	9
Decrease	116	74	190	...	1	...

J. E. GODFREY,
Surgeon General.

Digitized by Google

PUBLIC HOSPITALS.—BRITISH GUIANA.

RETURN FOR THE WEEK ENDING SATURDAY, 28TH JANUARY, 1911.

Hospital at	Remaining from last week.			Admitted.			Discharged recovered.			Discharged for other causes.			Died.			Remaining at the end of the week.			Out-patients.		
	M.	F.	T.	M.	F.	T.	M.	F.	T.	M.	F.	T.	M.	F.	T.	M.	F.	T.	M.	F.	T.
Georgetown ...	280	187	467	115	84	199	43	23	66	54	36	90	6	8	14	272	204	476	335	288	613
New Amsterdam ...	85	48	133	56	19	75	28	12	35	11	7	18	6	5	11	101	43	144	176	209	385
Suddie ...	60	31	91	16	5	21	6	...	6	7	7	14	5	1	6	58	28	86	80	52	52
Bartica ...	9	3	12	3	2	5	2	2	4	1	1	2	2	...	2	7	2	9	4	5	9
Morawhanna ...	5	2	7	4	2	6	...	2	2	1	...	1	1	...	1	7	2	9	41	3	44
Potaro ...	5	...	5	1	...	1	...	...	...	4	...	4	1	...	1	1	...	1	27	3	30
Arakaka ...	3	...	3	3	2	5	3	...	3	1	...	1	...	...	...	2	2	4	11	6	17
Total ...	427	271	698	198	114	312	77	39	116	79	51	130	21	14	35	448	281	729	604	546	1,294
PUBLIC ASYLUMS.																					
Lunatic Asylum ...	472	295	767	1	4	5	...	...	...	...	...	...	2	1	3	471	298	769	...	...	...
Leper Asylum ...	302	129	431	1	...	1	...	...	...	...	...	...	1	1	2	302	128	430	...	...	...
Total ...	774	424	1,198	2	4	6	...	...	...	...	...	...	3	2	5	773	426	1,199	...	...	...

PUBLIC DISPENSARIES.

Dispensaries at	Out-Patients.		
	M.	F.	T.
Georgetown No. 1	15	27	42
Do. No. 2	34	49	83
Do. No. 3	35	64	99
Medical Station, Albouy's Town	26	40	66
Demerara River	3	3	6
Berbice do.	6	9	15
Upper Pomeroon River	4	7	11
Lower Pomeroon River	8	14	22
Moruca	10	9	19
Total	141	222	363

J. E. GODFREY,
Surgeon General.

GEORGETOWN, DEMERARA.—Printed and Published every *Wednesday and Saturday*, and on such Extraordinary Days as may be directed by His Excellency the Governor, by "The Argosy" Company, Limited, at their Office, Lot 35, Water Street Robb's Town. Subscription—Four Dollars per annum; Single Copies, 4 Cents each.—Wednesday, 26th April, 1911.

Digitized by Google

Digitized by Google

Digitized by Google

Digitized by Google

Vol. XXXIII. No. 35.

1,175

The Official Gazette

OF BRITISH GUIANA.

Published by Authority of His Excellency the Governor.

GEORGETOWN, SATURDAY, APRIL 29TH, 1911.

Government Notices.

GOVERNMENT SECRETARY'S OFFICE,
Georgetown, Demerara,
28th April, 1911.

215.

THE following Order, made by His Excellency the Governor under the provisions of the Aliens Ordinance, 1886, is hereby published for the information of those whom it may concern.

By Command,

CHARLES T. COX,
Government Secretary.

ORDER.

WHEREAS by the Aliens Ordinance, 1886, it is provided that where the Governor has reason to believe, from information given as therein mentioned, that, for the preservation of the peace and good order of the Colony, it is expedient to remove therefrom any alien, the Governor may, by order under his hand, to be published in the Gazette, direct that such alien shall depart from the Colony within a time limited in such order; and whereas I have reason to believe, from information so given, that, for the preservation of such peace and good order, it is expedient to remove from this Colony the Alien hereinafter mentioned: Now, therefore, in exercise of the power so as aforesaid in me vested, I do by this order under my hand, direct that

Benomar Mohamed.

shall depart from this Colony on or before the 6th day of May, 1911.

Dated this 21st day of April, 1911.

F. M. HODGSON,
Governor.

Digitized by Google

216. 28th April, 1911.

THE following Regulations, which it is proposed to introduce into the Court of Policy, are hereby published for general information.

By Command,

CHARLES T. COX,
Government Secretary.

REGULATIONS TO AMEND THE EDUCATION CODE, 1904.

1. These Regulations may be cited as the Education Code, 1904, Amendment Regulations, 1911.

2. Regulation 111 of the Education Code, 1904, shall be construed and have effect as if the following sub-clause were inserted therein as sub-clause (6) thereof :—

(6.) If the pupil leaves the school after the marking of the Register and before the school is closed, the mark for presence must be cancelled by another stroke, thus X."

Made and enacted by resolution of the Governor and Court of Policy under Section 6 of the Education Ordinance, 1876, on the day of , 1911.

Government Notices.

GOVERNMENT SECRETARY'S OFFICE,
Georgetown, Demerara,
217. 28th April, 1911.

HIS Excellency the Governor has been pleased to appoint H. G. Van Genderen, Esquire, to be a Member of the Board of Guardians of the Poor in the East Coast Demerara District, *vice* Richard Lloyd, Esquire, who has left the Colony.

218. 28th April, 1911.

HIS Excellency the Governor has been pleased to appoint the Postmaster at New Amsterdam to be Registrar of Births and Deaths for Division No. 3 of the New Amsterdam District, *vice* Mr. P. Ruhomon.

219. 28th April, 1911.

HIS Excellency the Governor has been pleased to appoint J. Wilson, Esquire, to be a Member of the Board of Agriculture in the place of the Honourable R. G. Duncan who has resigned.

By Command,

CHARLES T. COX,
Government Secretary.

Executive Council Notices

GUIANA PUBLIC BUILDINGS,
Georgetown, Demerara,
28th April, 1911.

HIS Excellency the Governor has been pleased to grant to the Honourable Benjamin Howell Jones leave of absence as a Member of the Executive Council from the 30th instant to the 6th of September next.

28th April, 1911.

THE following Order made by the Governor-in-Council on the 25th April, 1911, is hereby published for general information :—

ORDER.

The Governor-in-Council has been pleased, in terms of Section 11 of Ordinance No. 2 of 1883, to direct that the works for the protection during the financial year 1911-1912 of the foreshore of the district known as Anna Maria and De Witte Zwaan District, Leguan, in the County of Essequibo, described in the plan specification and estimate deposited in the office of the Public Works Department, in Georgetown, shall be executed by the Public Works Department, and that the cost of the execution and maintenance thereof shall be repayable by the proprietors of the estates to be protected in the proportions set out in the statement referred to in the notice issued by the Colonial Civil Engineer on the 21st February, 1911, and published in "Official Gazette" of the 4th March, 1911.

By Command,

JAMES DRYSDALE,
Acting Clerk of the Council.

25th April, 1911,

Digitized by Google

Militia and Volunteer Orders.

BY COLONEL G. C. DE RINZY,
Commandant, British Guiana Local Forces,
Headquarters, Georgetown,
28th April, 1911.

DUTIES.

1. N. C. Officer on duty for the ensuing week:—Sergt. Reed.
Next for duty:—Sergt. McInroy.

ARTILLERY.

PARADES.

2. The following is the detail of parades for the ensuing week:—

Monday, 5 p.m.—Recruits Carbine Exercises. Eve Leary.

Tuesday, 5 p.m.—The Artillery Militia and Infantry Companies and the Volunteers will parade at Eve Barracks at 5 p.m., and March to the Depôt Parade Ground for Ceremonial Drill.

Dress:—Drill Order, Khaki. (Paid.)

Thursday, 5 p.m.—Semaphore Class, Recruits Squad Drill.

Friday, 5 p.m.—Recruits 4.7" Gun Drill.

CHURCH PARADE.

3. The Artillery Company, Militia, and "A" and "B" Companies Volunteers, together with the Band, will parade at Eve Leary Barracks at 10.15 a.m. on Sunday, the 30th April, 1911, and march to St. George's Cathedral for Divine Service.

Dress:—Review Order, Artillery Undress Blue.

ENROLMENTS.

4. The undermentioned having enrolled for service in the Artillery Company are taken on the strength and allotted Regimental numbers:—
No. 2351 Gr. Bennett, No. 2353 Gr. Outridge,
No. 2352 Gr. Richardson, No. 2354 Tr. Manly.

NO. 7, COMPANY.

5. The undermentioned man having enrolled for service in No. 7 Company, B.G. Militia, is taken on the strength and allotted Regimental number:—
No. 2355 Pte. F. C. Dare.

RE ENROLMENT FROM RESERVE.

6. The undermentioned N.C. Officer having completed his original period of service has been permitted to re-enrol for a further period of 3 years:—
No. 1824 Sergt. J. Hayes.

VOLUNTEERS.

PARADES.

7. The following is the detail of parades for the ensuing week:—

Tuesday, 5.15 p.m.—"A" and "B" Companies will parade at Eve Leary Barracks, and march to the Depôt Parade Ground for Ceremonial Drill. N.C. Officers and Men are reminded that they are expected to attend these Ceremonial Parades.

Thursday, 5 p.m.—Recruits of both Companies will parade for Rifle Exercise and Squad Drill.

Sunday, 30th April, Church Parade at 10.15 a.m.

STRUCK OFF.

8. The undermentioned men having left the colony are struck off the strength accordingly:—
No. 12 Pte. Dodds, No. 88 Pte. Jenkins,
No. 58 Pte. Shankland, No. 102 Pte. English.

H. S. WALKER, Captain,
Adjutant, Local Forces.

Transports and Mortgages.

Counties of Demerary and Essequebo.

13TH MAY, 1911.

[FIRST PUBLICATION.]

THE following TRANSPORTS and MORTGAGES are intended to be passed before one of Their Honours the Judges of the Supreme Court of British Guiana on any day after Saturday, the 13th day of May, 1911, which such Judge shall be pleased to appoint, viz:—

1. By Edmund Norville Pounder, of 66, Leopold Street, Georgetown, TRANSPORT of east three-quarters lot number 66 (sixty), also known as east three-quarters of lot 55 (fifty-five) and 56 (fifty-six), Leopold Street, Werk-en-Rust, Georgetown, and all the buildings and erections thereon, and subject to a First Mortgage in favour of The British Guiana Building Society, Limited, dated 13th March, 1911,—to and in favour of James Chin Choy, of Anna Catharina, West Coast, Demerary.

2. By the Official Receiver of British Guiana acting under the authority of Ordinance No. 24 of 1905, as representing the estate of Angnoo, male Indian immigrant, No. 38,131, ex *Sheila*, 1888, deceased, TRANSPORT of the east half of lot number 2 (two), south section of Government land in Canal No. 1, said lot being laid down and defined on a plan of certain portions of Government land in Canals Nos. 1 and 2 Polder, in the county of Demerary and colony of British Guiana by Frank Fowler, acting Crown Surveyor, dated 28th March, 1902, and deposited in the Registrar's Office of British Guiana on the 6th May, 1902,—to and in favour of Surajman, male Indian immigrant, No. 86,849, ex *Ems*, 1900, of Canal No. 1, Demerary River.

3. By The Official Receiver of British Guiana acting under the authority of Ordinance No. 24 of 1905, as representing the estate of Angnoo, male Indian immigrant, No. 38,131, ex *Sheila*, 1888, deceased, TRANSPORT of the west half of lot number 2 (two), south section of Government land in Canal No. 1, said lot being laid down and defined on a plan of certain portions of Government land in Canals Nos. 1 and 2 Polder, in the county of Demerary and colony of British Guiana by Frank Fowler, acting Crown Surveyor, dated 28th March, 1902, and deposited in the Registrar's Office of British Guiana on the 6th May, 1902,—to and in favour of Dwarka, male Indian immigrant, No. 28,092, ex *Jorawar*, 1885, of Canal No. 1, Demerary River.

4. By Michael McTurk, C.M.G., of 239, Murray and Camp Streets, Georgetown, TRANSPORT of the south half of lot number 6 (six), section C, being part of the lands now known as Old Vilvoorden, situate on Great Troolie Island, in the county of Essequebo, bounded as follows, on the north by the lands of the heirs of Johannes Merkle, on the east by the lands of Plantation Meerzorg and Maria Johanna, on the south by lands said to belong to Nurse and on the west by the river Essequebo, said lot number 6 (six), being laid down and defined on a diagram by Henry Rainsford, Sworn Land Surveyor, dated 10th August, 1854, and deposited in the Registrar's Office of British Guiana on the 9th July, 1858,—to and in favour of Edward Henry, of Great Troolie Island, Essequebo.

5. By Michael McTurk, C.M.G., of 239, Murray and Camp Streets, Georgetown, TRANSPORT of lot number 7 (seven), section C; being part of the lands now known as Old Vilvoorden situate on Great Troolie Island, in the county of Essequebo, bounded as follows, on the north by the lands of the heirs of Johannes Merkle, on the east by the lands of Plantation Meerzorg and Maria Johanna, on the south by lands said to belong to Nurse and on the west by the river Essequebo, said lot number 7 (seven), being laid down and defined on a diagram by Henry Rainsford, Sworn Land Surveyor, dated 10th August, 1854, and deposited in the Registrar's Office of British Guiana on the 9th July, 1858,—to and in favour of David Alexander Burnett, of Great Troolie Island, Essequebo.

6. By Michael McTurk, C.M.G., of 239, Murray and Camp Streets, Georgetown, TRANSPORT of part of lot number 11 (eleven), section C; being 3 (three), roods in façade, commencing from the southern boundary of the said lot and extending in a northerly direction by the full depth of the said lot, and lot number 12 (twelve), section C; being part of the lands now known as Old Vilvoorden, situate on Great Troolie Island, in the county of Essequebo, bounded as follows, on the north by the lands of the heirs of Johannes Merkle, on the east by the lands of Plantation Meerzorg and Maria Johanna, on the south by lands said to belong to Nurse, and on the west by the river Essequebo, said lots numbers 11 (eleven), and 12 (twelve) being laid down and defined on a diagram by Henry Rainsford, Sworn Land Surveyor, dated 10th August, 1854, and deposited in the Registrar's Office of British on the 9th July, 1858,—to and in favour of Christina Killikelly, widow, of Great Troolie Island, Essequebo.

7. By Michael McTurk, C.M.G., of 239, Murray and Camp Streets, Georgetown, TRANSPORT of lot number 27 (twenty-seven), section C, and part of lot number 28 (twenty-eight), section C, being 3 (three) roods in façade, commencing from the northern boundary of the said lot and extending in a southerly direction by the full depth of the said lot, being part of the lands now known as Old Vilvoorden, situate on Great Troolie Island, in the county of Essequebo, bounded as follows, on the north by the lands of the heirs of Johannes Merkle, on the east by the lands of Plantation Meerzorg and Maria Johanna, on the south by lands said to belong to Nurse, and on the west by the river Essequebo, said lots numbers 27 (twenty-seven) and 28 (twenty-eight), being laid down and defined on a diagram by Henry Rainsford, Sworn Land Surveyor, dated 10th August, 1854, and deposited in the Registrar's Office of British Guiana on the 9th July, 1858,—

Digitized by Google

to and in favour of Henrietta Casey, widow, of Great Troolie Island Essequebo.

8. By Michael McTurk, C.M.G., of 239, Murray and Camp Streets, Georgetown, TRANSPORT of lot A, section B, being part of the lands now known as Old Vilvoerden, situate on Great Troolie Island, in the county of Esseequebo, bounded as follows, on the north by the lands of the heirs of Johannes Merkle, on the east by the lands of Plantation Meerzorg and Maria Johanna, on the south by lands said to belong to Nurse, and on the west by the river Essequebo, said lot A, section B, being laid down and defined on a diagram by Henry Rainsford, Sworn Land Surveyor, dated 10th August, 1854, and deposited in the Registrar's Office of British Guiana on the 9th July, 1858,—to and in favour of William Henry Richardson, of Great Troolie Island, Essequebo.

9. By Michael McTurk, C.M.G., of 239, Murray and Camp Streets, Georgetown, TRANSPORT of lots numbers 21 (twenty-one) and 22 (twenty-two), section C, being part of the lands now known as Old Vilvoorden, situate on Great Troolie Island, in the county of Essequebo, bounded as follows, on the north by the lands of the heirs of Johannes Merkle, on the east by the lands of Plantation Meerzorg and Maria Johanna, on the south by lands said to belong to Nurse, and on the west by the river Essequebo, said lots numbers 21 (twenty-one) and 22 (twenty-two) being laid down and defined on a diagram by Henry Rainsford, Sworn Land Surveyor, dated 10th August, 1854, and deposited in the Registrar's Office of British Guiana on the 9th July, 1858, —to and in favour of Daniel Stephen, of Great Troolie Island, Essequebo.

10. By Augustinho Veira Caetano, of lot 35, Robb Street, Lacytown, Georgetown. TRANSPORT of the east half of lot number 85 (eighty-five) in that part of Georgetown called Lacytown, as laid down and defined on the town districts situated on the lands of the Vlissengen estate made by the Sworn Land Surveyor Luke M. Hill, dated 17th June, 1879, and deposited in the Registrar's Office of the counties of Demerary and Essequebo on the first of November, 1879, said plan having been approved of by the Governor and Court of Policy on the 22nd of September, 1879, and deposited in the Registrar's Office aforesaid in pursuance of the provisions of section 64 (sixty-four) of Ordinance No. 2 of the year 1876, with all the buildings and erections thereon, subject to the lien of the Receiver General of British Guiana, —to and in favour of Antonio Francisco de Barros, of lot 58, Robb Street, Lacytown, Georgetown.

11. By Jose De Freitas Pombo, of , High Street, Georgetown, as father and natural guardian of the minors Mary Magdalene Pombo, Jose Pombo, Ulencia Julia Pombo and Philomila Piencia Pombo, agreeably with Order of His Honour Sir Henry Alleyne Bovell, Knight, Chief Justice of British Guiana, bearing date 25th April, 1911, TRANSPORT of north half of the lot known as lot number 23 (twenty-three), now known as lot number 55 (fifty-five), situate in Charlestown city of Georgetown, county of Demerary, save and except the back portion of the said north half now in possession of Æneas Donald McKay under transport dated 27th July, 1895, the said north half being bounded on the north by the premises formerly belonging to the estate of the late J. A. Lodge, and on the south by the other half of said lot measuring 207 feet in length by 51 feet in breadth, with all the buildings and erections thereon, —to and in favour of Antonio Ferreira, of 24, Saffon Street, Charlestown, Georgetown.

12. By the Colony of British Guiana, TRANSPORT of lot number 3 (three), north section of Government land in Canal No. 1 said lot being laid down and defined on a plan of certain portion of Government land, in Canals 1 and 2 Polder, in the county of Demerara and colony of British Guiana, by Frank Fowler, acting Crown Surveyor, dated 28th March, 1902, and deposited in the Registrar's Office on 6th May, 1902,—to and in favour of Gurusami, m., 28,598, ex *Hereford*, 1885, a male East Indian immigrant, residing at Anna Catharina Village, West Coast, Demerara.

13. By the Colony of British Guiana, TRANSPORT of lots numbers 7 (seven) and 8 (eight), together with the intervening strip of land or dam between the said two lots, in north section of Government land, in Canal No. 1, said lots and strip of land or dam being laid down and defined on a plan of certain portions of Government land, in Canals 1 and 2 Polder, in the county of Demerara and colony of British Guiana, by Frank Fowler, acting Crown Surveyor, dated 28th March, 1902, and deposited in the Registrar's Office on 6th May, 1902,—to and in favour of Brijmohun, No. 4, ex *Copenhagen*, 1866, a male East Indian immigrant, residing at Anna Catharina Village, West Coast, Demerara.

14. By Jose de Freitas, of Mahaica, East Coast, Demerary, TRANSPORT of House lot number 9 (nine), section A, part of the north half of Plantation Supply, and Cultivation lot number 53 (fifty-three), section A, part of the north half of Plantation Vereeniging, which plantations are situated on the left or western bank of the Mahaica creek, on the east sea coast of the county of Demerary, in the colony of British Guiana, the said lots being laid down and defined on a plan of Plantation Helena, *cum annexis*, by James A. P. Bowhill, Government Surveyor, dated 27th August, 1900, and deposited in the Registrar's Office of British Guiana on the 6th October, 1900, with all the buildings and erections thereon,—to and in favour of Gopal, male, R. of D., No. 74, *Casual*, 1900, of Mahaica, East Coast, Demerary.

15. By Wilhelmina Nicholson, born Northey, the wife of William Gustavus Nicholson, of the N½ of lot No. 8, D'Urban Street, Georgetown, TRANSPORT of the north half of lot number 8 (eight), part of Plantation Werk-en-Rust, situate on the east bank of the river Demerary, between Plantation Vlissengen on the north and Plantation Le Repentir on the south, which said lot is known and described on a diagram of a section of the Lodge Village, being part of Plantation Werk-en-Rust, situate in the county of Demerary, and colony of British Guiana, by John Peter Prass, Sworn Land Surveyor, dated the 29th day of October, 1885, and deposited in the Registrar's Office of British Guiana on the 11th day of December, 1885, with the buildings and erections thereon, save and except two buildings on the said north half of the said lot No. 8, the property of Messrs. Durant and Woodroffe,—to and in favour of Elvira Waldrond, the wife of John Rudolph Waldrond, of lot 2, Charles Street, Charlestown, Georgetown, Demerara.

16. By Elvira Waldrond, the wife of John Rudolph Waldrond, of 21, John street, in the city of Georgetown, a FIRST MORTGAGE on the north half of lot No. 8 (eight), part of Plantation Werk-en-Rust, situate on the east bank of the river Demerary, between Plantation Vlissengen on the north and Plantation Le Repentir on the south, which said lot is known and described on a diagram of a section of the Lodge Village, being part of Plantation Werk-en-Rust, situate in the county of Demerary, and colony of British Guiana, by John Peter Prass, Sworn Land Surveyor, dated the 29th day of October, 1885, and deposited in the Registrar's Office of British Guiana on the 11th day of December, 1885, with the buildings and erections thereon, save and except two buildings on the said north half of the said lot No. 8, the property of Messrs. Durant and Woodroffe,—to and in favour of The British Guiana Building Society, Limited.

17. By Georgiana Croal, widow, of Green Street, Georgetown, a FIRST MORTGAGE on south half of the half concession or lot number 70 (seventy), more or less, known on the Books of the Town Council as south half of lot number 71 (seventy-one), or south half of lot number 102 (one hundred and two), situate in North Freeburg, Upper Leopold Street, Werk-en-Rust, city of Georgetown, in the county of Demerara and colony of British Guiana, with all the buildings and erection thereon,—to in favour of Joao Pedro Santos, of 75, Main Street, Georgetown.

18. By Edmund Malcolm Azevedo, of 314, East Street, Georgetown, a SECOND MORTGAGE on "east half of lot number 314 (three hundred and fourteen), situate in South Cumingsburg District, city of Georgetown, county of Demerary, with all the buildings and erections thereon;" and a FIRST MORTGAGE on all and singular the household furniture, plate, silver, cutlery, bed and table linen, crockery, glassware and further appurtenances in the dwelling-house of the Mortgagor now situate on lot 314, East Street, Georgetown, and all furniture, silver, plate, cutlery, bed and table linen, crockery, glassware and other appurtenances which may hereafter be substituted in lieu of those now owned by the Mortgagor or brought into the said dwelling house or in any other place or places in which the Mortgagor may reside or in which the said articles herein mortgaged may be removed,—to and in favour of Francis Dias, of 217, Camp Street, Georgetown.

19. By John Vieira, of 48, Robb Street, Georgetown, TRANSPORT of lot number 48 (forty-eight), in that part of Georgetown called Lacytown, as laid down and defined on the plan of the Town Districts, situated on the lands of the Vlissengen Estate made by the Sworn Land Surveyor Luke M. Hill, dated 17th June, 1879, and deposited in the Registrar's Office of the counties of Demerary and Essequebo on the 1st of November, 1879, said plan having been approved of by the Governor and Court of Policy on the 22nd September, 1879, and deposited in the Registrar's Office aforesaid in pursuance of the provisions of section 64 of Ordinance No. 2 of the year 1876, with all the buildings and erections thereon, subject to the lien of the Receiver General of British Guiana,— to and in favour of Joao Pedro Santos, of 75, Main Street, Georgetown.

Digitized by Google

20. By Nathan Augustus Barnwell, of 288, Church Street, Queenstown, in the city of Georgetown, a FIRST MORTGAGE on lot number 288 (two hundred and eighty-eight), in that part of Georgetown called Queenstown Ward, as laid down and defined on the plan of the District situated on the lands of the Thomas Estate made by the Sworn Land Surveyor Luke M. Hill, C.E., dated 1st September, 1887, and deposited in the Office in Georgetown of the Registrar of the colony of British Guiana on the 7th day of April, 1888, in pursuance of the provisions of section 6 of Ordinance 2 of 1887, said lot number 288 (two hundred and eighty-eight), being subject to the By-Laws and Regulations passed by the Mayor and Town Council on the 15th May, 1888, and sanctioned by the Governor and Court of Policy on the 10th July, 1888, and all the buildings and erections thereon,—to and in favour of The British Guiana Building Society, Limited, of lots Nos. 1, 2 and 3, High Street, Georgetown.

21. By Maximiano de Freitas Velloza, of 344, Middle Street, in the city of Georgetown, a FIRST MORTGAGE on east half lot number 54 (fifty-four), Upper Robb Street, in Bourda District, in the city of Georgetown, in the county of Demerary and colony of British Guiana, and all the buildings and erections thereon,—to and in favour of The Demerara Mutual Life Assurance Society, Limited, of lots 1, 2 nnd 3, High Street, Robbstown, Georgetown.

22. By Francis Diss, of 217, Camp Street, Georgetown, TRANSPORT of the north half of the concession or lot 220, situate in Cumingsburg District, with all the buildings and erections thereon, subject to a First Mortgage passed in favour of The Hand-in-Hand Mutual Guarantee Fire Insurance Company, Limited, on the 11th January, 1908,—to and in favour of Edwin Henry Mansell, of 80, Camp Street, Georgetown.

23. By Caroline Gonsalves de Souza, born Serrao, widow, TRANSPORT of a piece of land known as lot number 6 (six), situate at Plantation Maria also called Louisiana Village, in the Island of Leguan, in the county of Essequebo, with a building thereon,—to and in favour of Henry Williams, of Phœnix Village, Leguan, Essequebo.

24. By Frederick Charles Sarsfield Bascom and Norman James Alexander Bascom as executors to and under the last will and testament of Charles Lawrence Bascom, deceased, dated 17th November, 1890, and deposited in the Registrar's Office of British Guiana on the 8th day of April, 1897, TRANSPORT of the Sugar Plantations John Cove and Craig Milne, comprising the lands, buildings, plant, machinery, cultivation, live and dead stock and further appurtenances thereon and thereto belonging, situate on the east sea coast of Demerary and colony of British Guiana, save and except the piece of land part of said Plantations John and Cove, transported to the Lord Bishop of the Diocese on the 19th day of February, 1870, and also save and except the piece of land part of the said Plantation Craig Milne, transported to the Right Reverend the Roman Catholic Bishop and Vicar Apostolic of British Guiana, on the 10th day of July, 1869, and which said several pieces of land are clearly defined in the respective transports thereof and also save and except such other parts or portions of the said Plantations John Cove and Craig Milne as have been sold and transported and also save and except such other parts or portions as have been sold, but not yet transported,—to and in favour of The Cove and John Sugar Estates Company, Limited, a Company incorporated in this colony under the Companies Ordinance, 1898, whose registered office is situated in the city of Georgetown.

25. By The Cove and John Sugar Estates Company, Limited, a Company incorporated in this colony under the Companies Ordinance, 1898, whose registered Office is situated in the city of Georgetown, a FIRST MORTGAGE on *firstly*, the sugar plantations John Cove and Craig Milne, comprising the lands, buildings, plant, machinery, cultivation, live and dead stock and further appurtenances thereon and thereto belonging, situate on the east sea coast of the county of Demerary, and colony of British Guiana, save and except the piece of land part of said plantations John and Cove, transported to the Lord Bishop of the Diocese on the 19th day of February, 1870, and also save and except the piece of land part of the said plantation Craig Milne, transported to the Right Reverend the Roman Catholic Bishop and Vicar Apostolic in British Guiana on the 10th day of July, 1869, and which said several pieces of land are clearly defined in the respective transports thereof and also save and except such other parts or portions of the said plantations John Cove and Craig Milne, as have been sold and transported and also save and except such other parts and portions as have been sold but not yet transported; *secondly*, all and singular the live and dead stock and the fixed and movable buildings, erections, machinery, plant, implements, utensils, instruments, packages, stores, effects and things which now are or hereafter may be appurtenant or appendant to the said plantations and each of them respectively, or which now are or hereafter may be owned and used by the Company in for or in connection with the maintenance working and management thereof respectively, and *thirdly*, all present and future severed crops and raw and manufactured produce, and produce in course of manufacture on the said plantations and each of them respectively, and in transit therefrom and wheresoever the same may be until finally sold, delivered and disposed of by the Company,—to and in favour of Curtis, Campbell and Company, of 23, Rood Lane, London, C.E., England

26. By Charles Wilgress Anderson, of St. Hubert's, Main Street, Georgetown, as the duly constituted attorney of Emanuel James Northey Thomas, of lot 47, Russell Street, Charlestown, Georgetown, TRANSPORT of lot number 28 (twenty-eight), in North Freeburg, in the city of Georgetown and all the buildings and erections thereon,—to and in favour of Frank Owen Franker, of lot 62, Brickdam, Georgetown.

27. By Manoel de Souza, of Beterverwagting, East Coast, Demerara, TRANSPORT of east half of lot number 108 (one hundred and eight), section B, east half of lot number 139 (one hundred and thirty-nine), section D, east half of lot number 68 (sixty-eight), section E, in the village of Beterverwagting, in the county of Demerary and in the colony of British Guiana, with the buildings thereon,—to and in favour of Rose Waddle, widow, of Beterverwagting aforesaid.

28. By Henry Rose Giles, of lot 83, Adelaide Street, Georgetown, TRANSPORT of the west half of lot number 24 (twenty-four) situate in South Newburg, Werk-en-Rust, in the city of Georgetown, in the county of Demerary, and colony of British Guiana, with all the buildings and erections thereon,—to and in favour of Frank Owen Franker of lot 62, Brickdam.

29. By Sheik Abdulla, of lot 201, Almond Street, Queenstown, in the city of Georgetown, TRANSPORT of one undivided half part or share of and in a part of Plantation Virginia, situate on the west bank of the Mahaica creek, east sea coast of the county of Demerary, known on a chart thereof by the Sworn Land Surveyor Charles Houghton, deposited in the Registrar's Office of the counties of Demerary and Essequebo, as lot 28 (twenty-eight) north and south, save and except a piece of land measuring one square rood used as a family burial ground with a cottage situate on the front part of the said lot and a carriage shed thereon,—to and in favour of Gokal, No. 76,156, ex *Sheila*, 1896, of Virginia Village, Mahaica, East Coast, Demerary.

30. By Antonio Franco D'Andrade of 219, South Street, Lacytown, Georgetown, TRANSPORT of the south half of lot number 56 (fifty-six) or 80 (eighty), situate in Werk-en-Rust district, in the city of Georgetown, in the county of Demerary and colony of British Guiana, with all the buildings and erections thereon, subject to a FIRST MORTGAGE passed in favour of The Hand-in-Hand Mutual Guarantee Fire Insurance Company of British Guiana, Limited, on the 18th June, 1910,—to and in favour of James Chin Choy, of Anna Catharina, West Coast, Demerary.

31. By Victor DeCambra and Manoel Victor DeCambra, both of 6, James Street, Albouystown, in the city of Georgetown, a FIRST MORTGAGE on, *firstly*, the north half of lot number 6 (six), part of Plantation La Penitence, situated on the east bank of the river Demerary, known as Albouystown, as laid down and defined on a chart by Cathcart Chalmers, Sworn Land Surveyor, dated 17th March, 1868, and deposited in the Registrar's Office of the counties of Demerary and Essequebo on the 24th March, 1868, and all the buildings and erections thereon; *secondly*, lot C, part of Plantation La Penitence situate on the east bank of the river Demerary in the colony of British Guiana, said lot C being laid down and defined on a diagram thereof made by the Sworn Land Snrveyor John Peter Prass, bearing date the 19th day of March, 1889, and deposited in the Registrar's Office of British Guiana on the 14th September, 1889, and all the buildings and erections thereon,—to and in favour of The British Guiana Building Society, Limited, of lots Nos. 1, 2 and 3, High Street, Georgetown.

32. By The Official Receiver of British Guiana and Liquidator of the People Livery Stables, Limited, in Liquidation, TRANSPORT of lot number 163 (one hundred and sixty-eight), in that part of Georgetown called Lacytown, as laid down and defined on the plan of the Town Districts, situated on the lands of the Vlissengen estate made by the Sworn Land Surveyor Luke M. Hill, dated 17th June, 1879, and deposited in the Registrar's Office of the counties of Demerary and Essequebo on the 1st of November, 1879, said

Digitized by Google

plan having been approved of by the Governor and Court of Policy on the 22nd of September, 1879, and deposited in the Registrar's Office aforesaid in pursuance of the provisions of section sixty-four of Ordinance No. 2 of the year 1876, with all the buildings and erections thereon subject to the lien of the Receiver General of British Guiana,—to and in favour of Foster Jephthah Pollard, of Walsall Buildings, Croal Street, Newtown, in the city of Georgetown.

33. By Foster Jephthah Pollard of Walsall House, New Town, Georgetown, a FIRST MORTGAGE on lot 168 (one hundred and sixty-eight) in that part of Georgetown called Lacytown as laid down and defined on the plan of the Town Districts situated on the lands of the Vlissengen estate made by the Sworn Land Surveyor Luke M. Hill, dated 17th June, 1879, and deposited in the Registrar's Office of the counties of Demerary and Essequebo on the 1st of November, 1879, said plan having been approved of by the Governor and Court of Policy on the 22nd September, 1879, and deposited in the Registrar's Office aforesaid in pursuance of the provisions of section sixty-four of Ordinance No. 2 of the year 1876, with all the buildings and erections thereon subject to the lien of the Receiver General of British Guiana,—to and in favour of Joao Pedro Santos, of lot 75, Main Street, Georgetown.

Registrar's Office of British Guiana, Georgetown, Demerary, this 28th day of April, 1911.

L. C. DALTON,
Registrar.

Counties of Demerary and Essequebo.

6TH MAY, 1911.

[SECOND PUBLICATION.]

THE following TRANSPORTS and MORTGAGES are intended to be passed before one of Their Honours the Judges of the Supreme Court of British Guiana on any day after Saturday, the 6th day of May, 1911, which such Judge shall be pleased to appoint, viz.:—

1. By Harry Aloysius Bolton, bachelor, of lot 107, Regent Street, Lacytown, Georgetown, TRANSPORT of west half of lot number 106 (one hundred and six), in that part of Georgetown called Bourda, as laid down and defined on a plan of the Town districts, situated on the lands of the Vlissengen estate made by the Sworn Land Surveyor Luke M. Hill, dated 17th June, 1879, and deposited in the Registrar's Office of the counties of Demerary and Essequebo on the 1st November, 1879, said plan having been approved of by the Governor and Court of Policy on the 22nd September, 1879, and deposited in the Registrar's Office aforesaid, in pursuance of the provisions of section sixty-four of Ordinance No. 2 of the year 1876, with all the buildings and erections thereon,—to and in favour of Nathan Augustus Barnwell, of lot 288, Church Street, Queenstown Ward, Georgetown.

2. By Sheocharan, male East Indian immigrant, No. 59,853, ex *Lena*, 1893, of De Ridders Faith, Canal No. 1, West Bank, Demerary River, TRANSPORT of a piece of land part of the east half of Plantation De Ridder's Faith, situate in Canal No. 1, on the west bank of the River Demerary, in the county of Demerary and colony of British Guiana, the said piece of land measuring 8½ (eight and a half) roods commencing from the western boundary of said east half of Plantation De Ridder's Faith, extending in an easterly direction by the whole depth of the estate,—to and in favour of Bishun Deyal, male, No. 59,354, ex *Lena*, 1893, of Canal No. 2, West Bank, Rio Demerary.

3. By Budhu, male, B.R., No. 140, ex *Jura*, 1855, of Vreed-en-Hoop, West Coast, Demerara, TRANSPORT of an undivided half part or share of and in an undivided one-fifth (1/5) of Plantation Nouvelle Flanders and Union, *cum annexis*, situate on the west sea coast of the county of Demerary, in the colony of British Guiana, together with an undivided half part or share of and in an undivided one-fifth (1/5) of all the buildings, erections, cultivation and further appurtenances thereon and thereto belonging, save and except a piece of land part of the front lands of said Plantation Nouvelle Flanders, known on a chart thereof by the Sworn Land Surveyor, Henry Rainsfords, deposited in the Registrar's Office of the counties of Demerary and Essequebo as lots numbers 1 (one) and 2 (two), transported to Michael Johnson, his heirs and assigns on the 8th February, 1840, with the buildings thereon, also a piece of land rather more than half an acre having a reserved parapet of twelve feet in front thereof, bounded on the north and south by the lands of said estate, and on the east by the present public road and Plantation Best, transported to the Reverend James Scott in connection with the London Missionary Society on the 12th of July, 1841, with the buildings thereon, and save and except such parts or portions of said plantations that have already been sold and transported or sold but not yet transported, together with the right of drainage through Plantation Vreed-en-Hoop, said right being subject to an agreement dated 16th August, 1910, made between the proprietors of Nouvelle Flanders and Union, Mary and Haarlem, Rotterdam and Vreed-en-Hoop, in which the rights of the proprietors as to the drainage through Plantation Vreed-en-Hoop, are set forth and contained,—to and in favour of Budhun Lall, male native of the colony, of Plantation Versailles, West Bank, Demerary.

4. By Cyril Chapman Griffith, of 153, Albouystown, Georgetown, TRANSPORT of the undivided half of an undivided third part or share of and in the west quarter of Plantation Geneve, situate in Canals Nos. 1 (one) and 2 (two) Polder, on the west bank of the river Demerary, in the county of Demerary and colony of British Guiana, the said plantation being subject to polder rate with right to the proprietors of said western quarter to drain through the remaining portion of the said plantation and through the koker on the easternward portion of the said plantation on condition of contributing one-fourth of the expense in keeping the said koker in good order and repair,—to and in favour of Dookhun, R. of D., No. 76,122, ex *Sheila*, 1896, and Daundar, R. of D., No. 76,098, ex *Sheila*, 1896, male East Indians, both of Mes Delices, west bank, Demerara.

5. By Moosah, male, No. 149, ex *Copenhagen*, 1886, of Plantation Nouvelle Flanders, West Coast, Demerary, TRANSPORT of Plantation Rotterdam, *cum annexis*, situate on the west sea coast of the county of Demerary, in the colony of British Guiana, save and except such parts or portions of said plantation as have already been sold and transported or sold but not yet transported, together with the right of drainage through Plantation Vreed-en-Hoop, said right being subject to an agreement dated 16th August, 1910, made between the proprietors of Nouvelle Flanders and Union, Mary and Haarlem, Rotterdam and Vreed-en-Hoop, in which the rights of the proprietors as to the drainage through Plantation Vreed-en-Hoop as set forth and contained,—to and in favour of Jaipalsingh, male, B.R., No. 858 of 1882, of Vreed-en-Hoop, West Coast, Demerary.

6. By Sanijhawon, male, No. 45,551, ex *Rhone*, 1890, of Supply Village, East Coast, Demerary, TRANSPORT of cultivation lot number 17 (seventeen), section D, part of the south half of Plantation Helena, which plantation is situated on the left or western bank of the Mahaica creek, on the east sea coast of the county of Demerary, in the colony of British Guiana, the said lot being laid down and defined on a plan of Plantation Helena, *cum annexis*, by James A. P. Bowhill, Government Surveyor, dated 27th August, 1900, and deposited in the Registrar's Office of British Guiana on the 6th October, 1900, no buildings thereon,—to and in favour of Lakhansing, male, No. 104,979, ex *Ems*, 1907; Ramnaran, male, No. 105,118, ex *Ems*, 1907; and Niamutt, male, No. 105,065, ex *Ems*, 1907, all of Plantation Cane Grove, East Coast, Demerary.

7. By George Russell Garnett, of Colgrain House, Camp Street, Georgetown, in his quality as one of the duly constituted attorneys in this colony of La Penitence Estates Company, Limited, whose registered office is at 23, Rood Lane, London, England, TRANSPORT of a piece of land portion of Plantation Anna Regina, situate on the west coast of Essequebo in the colony of British Guiana, the said piece of land being laid down and defined on a diagram by W. H. McTurk, Sworn Land Surveyor, dated 22nd September, 1910, and deposited in the Registrar's Office of British Guiana on the 13th April, 1911,—to and in favour of Ghoorah, M., 12,688, ex *Newnham*, 1885, of Anna Regina.

8. By Annie De Haart, assisted as far as needs be by her husband Joseph McLean De Haart, both of lot 1, Princes Street, Wortmanville, Georgetown, TRANSPORT of the south quarter of lot number 1 (one), situate at corner of Princes Street, Wortmanville, Georgetown, Demerara, with the buildings and erections thereon, subject to a First Mortgage dated the 14th August, 1909, passed to the minors L. and F. Gomes,—to and in favour of Louis Gonsalves Herrell, of lot 22, corner Evans and Lyng Streets, New Charlestown, Georgetown.

9. By João Augusto Pestana, of lot E, Upper Hadfield Street, Wortmanville, in the city of Georgetown, a FIRST MORTGAGE on the east quarter of lot number 78 (seventy-eight), situate in New Charlestown District, city of Georgetown, county of Demerary, and colony of British Guiana and all the buildings and erections thereon,—to and in favour of The British Guiana Building Society, Limited, of lots 1, 2 and 3, High Street, Georgetown.

Digitized by Google

10. By Harry Hamilton Solomon, of lot 64, Main Street, Georgetown, TRANSPORT of north half of lot number 76 (seventy-six), also known as 86 (eighty-six), in Stabroek District, in the city of Georgetown, in the county of Demerary, and colony of British Guiana, with all the buildings and erections thereon, —to and in favour of William Elliott Lewis, of Brickdam, in the city of Georgetown.

11. By Eugene Euterpe Thomas, spinister, and Lionel Trevelyan Thomas, bachelor, as the sole heirs, *ab intestato*, of their deceased mother Margaret Donald Thomas, born Cameron, who was married in community of property to their father Robert Dudley Thomas, now deceased, and as the sole heirs, *ab intestato*, of their said father and by Amy Mabel Thomas, born Boyce, widow, in her own right as having been married in community of property to the said Robert Dudley Thomas, all of Bagot's Town, east bank, Demerary River, TRANSPORT of three undivided fourth parts or shares of and in the north half of part of the front lands of the Pln. Peter's Hall, situate on the east bank of the river Demerary, and known on a diagram thereof by the Sworn Land Surveyor Thomas Hubbard, dated June 18th, 1841, deposited in the Registrar's Office in the counties of Demerary and Essequibo on the 24th February, 1848, as lot number 39 (thirty-nine), with the building thereon,—to and in favour of George Forrester King, of Georgetown.

12. By Eugene Euterpe Thomas, spinster, and Lionel Trevelyan Thomas, bachelor, as the sole heirs, *ab intestato*, of their deceased mother Margaret Donald Thomas, born Cameron, who was married in community of property to their father Robert Dudley Thomas, now deceased, and as the sole heirs, *ab intestato* of their said father, and by Amy Mabel Thomas born Boyce, widow, in her own right as having been married in community of property, to the said Robert Dudley Thomas, all of Bagot's Town, east bank, Demerary River, TRANSPORT of one undivided fourth part or share of and in the north half of part of the front lands of Plantation Peter's Hall, situate on the east bank of the river Demerary, and known on a diagram thereof by the Sworn Land Surveyor, Thomas Hubbard, dated June 18th, 1841, deposited in the Registrar's Office of the counties of Demerary and Essequibo on the 24th February, 1848, as lot number 39 (thirty-nine), no building thereon,—to and in favour of Kenrick Oswald Fitzgerald Goodridge, of Peter's Hall, East Bank, Demerary.

13. By Eugene Euterpe Thomas, spinster, and Lionel Trevelyan Thomas, bachelor, as the sole heirs, *ab intestato*, of their deceased mother Margaret Donald Thomas born Cameron, who was married in community of property to their father Robert Dudley Thomas, now deceased, and as the sole heirs, *ab intestato*, of their said father and by Amy Mabel Thomas, born Boyce, widow, in her own right as having been married in community of property the said Robert Dudley Thomas, all of Bagot's Town, East Bank, Demerary, TRANSPORT of lot number 73 seventy-three), of that part of Pln. Rome, situate on the east bank of the River Demerary, known as the Village of Agricola as described on a plan thereof by the Sworn Land Surveyor James Hacket, dated August, 1842, deposited in the Registrar's Office of the counties of Demerary and Essequibo on the 22nd May, 1847, no building thereon,—to and in favour of Ruth Ramdihul, widow, native of the colony, of Houston, East Bank, Demerara.

14. By Francis Vieira, of 88, Barrack Street, Kingston, Georgetown, TRANSPORT of the east half of lot number 119 (one hundred and nineteen), in that part of Georgetown called Bourda as laid down and defined on the plan of the Town Districts, situated on the lands of the Vlissengen estate, made by the Sworn Land Surveyor Luke M. Hill, dated 17th June, 1879, and deposited in the Registrar's Office of the counties of Demerary and Essequibo on the first of November, 1879, said plan having been approved of by the Governor and Court of Policy on the 22nd September, 1879, and deposited in the Registrar's Office aforesaid, in pursuance of the provisions of section sixty-four of Ordinance No. 2 of the year 1876, with all the buildings and erections thereon, subject to a First Mortgage passed in favour of The British Guiana Mutual Fire Insurance Company, Limited, on the 29th October, 1910,—to and in favour of Louisa Fernandes, singlewoman, of lot 37, Camp Street, Georgetown.

15. By Johanna Bacchus, born Fraser, widow, in her own right as having been married in community of property to Bonaparte Bacchus, deceased, and by Letitia George, born Bacchus, widow, as the sole heiress, *ab intestato*, of her father the said Bonaparte Bacchus, deceased, who was married to the said Johanna Bacchus in community of property, both of Bagotville Village, West Bank, Rio Demerara, the said Bonaparte Bacchus being one of the heirs, *ab intestato*, of his mother Elizabeth Bacchus, deceased, one of the heirs under the last will and testament of his father Lucien Bacchus, deceased, and the sole heir, *ab intestato*, of his brother Joseph Bacchus, deceased, who was the other heir, *ab intestato*, of his mother the said Elizabeth Bacchus, deceased, and the other heir under the last will and testament of his father the said Lucien Bacchus, deceased, who was married in community of property to the said Elizabeth Bacchus, deceased, TRANSPORT of lots numbers 4 (four) and 5 (five), part of Plantation Jacoba Constantia, situate on the south side of Canal No. 1 (one), West Bank, River Demerary, known and described on a diagram thereof by the Sworn Land Surveyor Henry Rainsford, dated twenty-first of August, 1848, deposited in the Registrar's Office of the counties of Demerary and Essequebo on the eighth of September, 1848,—to and in favour of Khoolin, male, No. 28,159, ex *Jorawar*, 1885, of Mes Delices, Canal No. I, West Bank, Rio Demerary.

16. By Margaret Ann Lewis, widow, of Craig Village, East Bank, Demerary River, a FIRST MORTGAGE on, *firstly*, lots 7 (seven), 8 (eight) and 9 (nine), north side of Craig back lands, being a part and portion of that piece of land situate on the east bank of the Demerara River, in the county of Demerara, being the back lands of Plantation Craig and Good Success more particularly shown and delineated on the plan signed by James Allen Purser Bowhill, acting Commissioner of Lands and Mines, dated 13th June, 1907, and deposited in the Registrar's Office of British Guiana on 17th July, 1907, with the cultivation thereon; *secondly*, the stock-in-trade, goods, wares, furniture, fittings, fixtures, utensils and further appurtenances of the drug shop carried on by the mortgagor at lot 9, Regent and High streets, in the city of Georgetown, and all other stock-in-trade, goods, wares, and further appurtenances brought in or taken into the said business whether in addition to those at present existing or in substitution therefor and whether the said business be carried on upon the said premises or elsewhere in the said colony,—to and in favour of Percy Claude Wight, of Epworth House, Brickdam.

17. By Samuel Duncan Grant, of 45, Water Street, Georgetown, TRANSPORT of lot number 32 (thirty-two), part of the front lands of Plantation Vreed-en-Hoop, *cum annexis*, situate on the west bank of the river Demerary, in the county of Demerary, and colony of British Guiana, the said lot being laid down and defined on a plan of part of the front lands of the said Plantation Vreed-en-Hoop, *cum annexis*, made by the Sworn Land Surveyor E. A. Hayes, dated the 2nd October, 1907, and deposited in the Registrar's Office of British Guiana, on the 11th December, 1907, subject to a First Mortgage passed on 11th September, 1909, in favour of The British Guiana Building Society, Limited,—to and in favour of John Sheafe Gaskin, of Vreed-en-Hoop.

Registrar's Office of British Guiana, Georgetown, Demerary, this 21st day of April, 1911.

L. C. DALTON,
Registrar.

Counties of Demerary and Essequebo.

29TH APRIL, 1911.

[THIRD PUBLICATION.]

THE following TRANSPORTS and MORTGAGES are intended to be passed before one of Their Honours the Judges of the Supreme Court of British Guiana on any day after Saturday, the 29th day of April, 1911, which such Judge shall be pleased to appoint, viz:—

1. By Louis Gonsalves Herrell, of lot 22, Lyng Street, Georgetown, TRANSPORT of the east half of lot number 22 (twenty-two), situate in New Charlestown District, city of Georgetown, county of Demerary, with all the buildings and erections thereon, subject to a First Mortgage passed on the 15th June, 1907, in favour of The British Guiana Mutual Fire Insurance Company, Limited,—to and in favour of Philip Mortimer Lovell, of lot 22, John Street, Georgetown.

2. By Jacinto Simao de Freitas, of 25, New Market Street, Georgetown, as one of the joint and several attorneys in this colony of Julia Dolores Las Mercedes Carranza de Freitas, late of 265 and 266, New Market Street, Georgetown, but at present residing in Cayenne, French Guiana, the wife of Henrique Thome de Freitas, a SECOND MORTGAGE on lot 265 (two hundred and sixty-five) and 266 (two hundred and sixty-six), situate in Cumingsburg, Georgetown, in the county of Demerary, and and on all the buildings and erections thereon,—to and in favour of Dr. Sylvestre Augusto Francisco, of 81, Camp Street, Georgetown, Jacinto Simao de Freitas, of 225, New Market Street, in the city of Georgetown, and Reginald Forshaw Wishart, of 196, Camp Street, in the city of Georgetown, as the Trustees and Attorneys of Henrique Thome de

Digitized by Google

Freitas, of 265 and 266, New Market Street, Georgetown.

3. By the Colony of British Guiana, TRANSPORT of lot number 4 (four), sections A, B and C, part of Plantation Canefield, situate in the island of Leguan, Essequibo river, in the county of Essequebo and colony of British Guiana, together with an undivided twentieth share in all the dams, general drainage trenches and unallotted portions of said plantation, the said lot being laid down and defined on a plan of the said plantation by James A. P. Bowhill, Government Surveyor, dated 14th December, 1907, and deposited in the Registrar's Office on 21st February, 1908,—to and in favour of the estate of Roopoo, B.R., No. 12, 1873, deceased.

4. By the Poor Law Commissioners, as representing the estate of Roopoo, B.R., No. 12, 1873, deceased, late of Bel Air, East Coast, Demerary, acting under the authority of Ordinance 12 of 1903, section 19, TRANSPORT of lot number 4 (four), sections A, B and C, part of Plantation Canefield, situate in the island of Leguan, Essequebo river, in the county of Essequebo and colony of British Guiana, together with an undivided twentieth share in all the dams, general drainage trenches and unallotted portions of said plantation, the said lot being laid down and defined on a plan of the said plantation by James A. P. Bowhill, Government Surveyor, dated 14th December, 1907, and deposited in the Registrar's Office on the 21st February, 1908,—to and in favour of Robert Soormally Williams, of La Bagatelle, Leguan, Essequebo.

5. By Thomas Burnham, of Plantation Bordeaux, Canal No. 1, west bank, river Demerary, TRANSPORT of a piece of land forming part of the eastern half of the eastern half of Plantation Bordeaux, *cum annexis*, situate in Canal No. 1, in the county of Demerara and colony of British Guiana, said piece of land having a façade of 6 (six) roods commencing from the north-western corner of the said eastern half of the eastern half of the said plantation and extending in an easterly direction by the full depth of the said plantation,—to and in favour of Gurdial, male, No. 61,180, ex *Main*, 1893, of Plantation Land of Canaan, east bank, Demerary river.

6. By John Dos Santos, of lot 231, Camp Street, Cumingsburg, Georgetown, TRANSPORT of *firstly*, the north half of the west half of lot number 231 (two hundred and thirty-one), situate in Cumingsburg, city of Georgetown, county of Demerary, with all the buildings and erections thereon; *secondly*, the south half of the west half of lot number 231 (two hundred and thirty-one), situate in Cumingsburg, city of Georgetown, county of Demerary, with all the buildings and erections thereon; and, *thirdly*, west half of the east half of lot number 231 (two hundred and thirty-one), situate in Cumingsburg, city of Georgetown, county of Demerary, with all the buildings and erections thereon, all the afor mentioned properties being subject to a First Mortgage passed on the 1st October, 1910, to and in favour of The Demerara Mutual Life Assurance Society, Limited,—to and in favour of Eustace Gordon Woolford, of "Overton House," Brickdam, Georgetown, and Edwin Angel Wallbridge Sampson, of 17, Water Street, Georgetown.

7. By James Cornelius Adams, of Carmichael Street, Georgetown, TRANSPORT of lot number 22 (twenty-two), part of that portion of Plantation Kitty, situate on the east sea coast of the county of Demerara and colony of British Guiana, known as the village of Alexanderville, which said lot is laid down and defined on a diagram of an extension of the village of Alexanderville, being a portion of Plantation Kitty, made by Cathcart Chalmers, Sworn Land Surveyor, dated 3rd August, 1867, and deposited in the Registrar's Office of British Guiana on the 20th day of September, 1867, with the buildings and erections thereon, subject to a First Mortgage in favour of The British Guiana Building Society, Limited, passed on the 5th February, 1910,—to and in favour of Manoel Vieira, of Croal Street, Georgetown.

8. By James Bishop, of Kitty Village, East Coast, Demerary, TRANSPORT of west half of lot number 40 (forty), part of that portion of Plantation Kitty, situate on the east sea coast of the county of Demerary and colony of British Guiana known as the village of Alexanderville, which said lot is laid down and defined on a diagram of an extension of the village of Alexanderville, being a portion of Plantation Kitty made by Cathcart Chalmers, Sworn Land Surveyor, dated 3rd August, 1847, and deposited in the office in Georgetown of the Registrar of British Guiana on the 20th day of September, 1867, save and except a building thereon, the property of Gersham B Taylor, subject to an agreement of lease in favour of the said Gersham B. Taylor, there being also another building the property of Juliao Nichalon Gomes,—to and in favour of the said Juliao Nichalon Gomes, of lots 5 and 6, David Street, Kitty Village, East Coast, Demerary.

9. By Mangolah, widow, B.R., No. 318, of 1875, of Plantation Triumph, East Coast, Demerary, in her own right as having been married in community of property to and as the sole heiress under the last will and testament of her husband Doorga, No. 116, ex *Jura*, 1878, deceased, TRANSPORT of lot number 91 (ninety-one), on the eastern half of Plantation Triumph, situate on the east sea coast of the county of Demerary, in the colony of British Guiana, said lot being laid down and defined on a plan of a portion of the said plantation by James A. P. Bowhill, acting Fourth Government Surveyor, dated 8th of October, 1895, and deposited in the Registrar's Office on the 22nd October, 1895, with all the buildings and erections thereon,—to and in favour of Somai, male, No. 31,999, ex *Foyle*, 1886, also of Plantation Triumph, East Coast, Demerary.

10. By Joseph Marshall Brummell, of Mahaica, East Coast, Demerara, TRANSPORT of one undivided half part or share of and in a piece of land situate in Mahaica Village, bounded on the east by the public road, on the north by the lands of Snell George, on the west by the back lands of Voorzigtheid and Jonestown, on the south by a six foot passage between the lands of Albert Gravesande, having a façade of nine (9) roods and 9 feet parallel with the public road by 21 roods 8 feet in depth, east and west, part of a certain piece of land situate in Mahaica and being a part of the lands known as Plantation Voorrigtheid, in which the dwelling house stands, bounded on the north and south by the small trenches, the said first mentioned piece of land being laid down and defined on a diagram by Hugh McTavish, Sworn Land Surveyor, dated 18th December, 1860, and deposited in the Registrar's Office of the counties of Demerary and Essequebo on the 7th of May, 1861, with all the buildings and erections thereon,—to and in favour of Manoel Perreira Camacho, senior, of lot 16, High Street, Georgetown.

11. By Ghoora, male East Indian immigrant, No. 12,688, *Newnham*, 1885, of Plantation Anna Regina, Essequebo, TRANSPORT of lot 137 (one hundred and thirty-seven), on the western half of Plantation Triumph, situate on the east sea coast of the county of Demerary in the colony of British Guiana, said lot being laid down and defined on a plan of a portion of the said Plantation by Edward Chalmers, Sworn Land Surveyor, dated 1st September, 1875, and deposited in the Registrar's Office on 22nd February, 1876,—to and in favour of Semiah, singlewoman, No. 228, ex *King Arthur*, 1887, of Triumph Village, East Coast, Demerary.

12. By Victorine Antonio Pires, of lot 28, Henrietta Village, Essequebo, TRANSPORT of lot number 10 (ten), section B, of that part of Plantation Fear Not, situate on the west sea coast of the county of Essequebo known as Danielstown, laid down and defined on a chart thereof by the Sworn Land Surveyor, John McNeil, dated November 1st, 1842, and deposited in the Registrar's Office of the counties of Demerary and Essequebo on the 4th day of April, 1848, and all the buildings and erections thereon,—to and in favour of The Motor Service and Garage, Limited, of the city of Georgetown.

13. By Joseph Lam, of lot 3 or 5, Water Street, Georgetown, TRANSPORT of, *firstly*, the middle walk of lot number 12 (twelve), or the northern half of the abandoned plantation Strath-Campbell, *cum annexis*, situate in Mahaicony creek and known on the general chart as sub numbers 12 (twelve) and 13 (thirteen), the said middle walk being laid down and defined as lying between lots numbers 13 (thirteen) and 14 (fourteen), on a chart of the said lot number 12 (twelve), or the northern half of Strath-Campbell, by Frank Fowler, Sworn Land Surveyor, dated 24th November, 1900, and *secondly*, lot number 13 (thirteen), part of the abandoned plantation Strath-Campbell, *cum annexis*, situate in Mahaicony creek, known on the general chart as sub-numbers 12 and 13, the said lot being laid down and defined on a chart of lot number 12 (twelve), or the northern half of Strath-Campbell, by Frank Fowler, Sworn Land Surveyor, dated 24th November, 1900, and deposited in the Registrar's Office of British Guiana, on the 29th November, 1900,—to and in favour of Jugroop, male, B.R., No. 271-J, 1882, of Mahaicony, East Coast, Demerary.

14. By Jose Alvaro D'Nobrega, of 8, New Market Street, in the city of Georgetown, a FIRST MORTGAGE on the west half of lot number 354 (three hundred and fifty-four), situate in North Cumingsburg, city of Georgetown, county of Demerary and all the buildings and erections thereon,—to and in favour of The British Guiana Building Society, Limited, of lots Nos. 1, 2 and 3, High Street, Georgetown.

15. By The British Guiana Building Society, Limited, of lots Nos. 1, 2 and 3, High Street, Georgetown, TRANSPORT of the east half of lot number 53

Digitized by Google

(fifty-three), in Albert-town district, in the city of Georgetown, county of Demerary and all the buildings and erections thereon,—to and in favour of John Rodrigues, of 244, Forshaw Street, Queenstown, in the city of Georgetown.

16. By John Rodrigues, of 244, Forshaw Street, Queenstown, in the city of Georgetown, a FIRST MORTGAGE on the east half of lot number 53 (fifty-three), in Albert-town district, in the city of Georgetown, county of Demerary and all the buildings and erections thereon,—to and in favour of The British Guiana Building Society, Limited, of lots Nos. 1, 2 and 3, High Street, Georgetown.

17. By Manoel Luiz Pestana, of High and Princes Streets, Georgetown, TRANSPORT of *firstly*, lot number 38 (thirty-eight), section F, being part and parcels of the lands of Plantation Northbrook, now called Victoria, situate on the east sea coast of the county of Demerary as laid down on a plan by the Sworn Land Surveyor, M. Newlands, dated March, 1853, deposited in the Registrar's Office of the counties of Demerary and Essequebo on the 25th of August, 1854, also known on as and called lot 6, section B, on the Village Books of the Village Council of Victoria aforesaid, with all the buildings and erections thereon; *secondly*, north half of the east half of lot number 28 (twenty-eight), and the north half of the west half of the said lot number 28 (twenty-eight), section C, lot number 28 (twenty-eight), section D, and lot number 28 (twenty-eight), section E, being part and parcel of the lands of Plantation Northbrook now called Victoria, situated on the east sea coast of the county of Demerary, as laid down and defined on a plan by the Sworn Land Surveyor M. Newlands, dated March, 1854, and deposited in the Registrar's Office of the county of Demerary and Essequebo on the 25th day of August, 1854, also known as and called lot 6, section B, on the Village Books of the Village Council aforesaid, with all the buildings, erections and cultivation thereon,—to and in favour of Louis Fernandes Reis, of Ann's Grove, East Coast, Demerara.

18. By Louis Fernandes Reis, of Ann's Grove, East Coast, Demerara, a FIRST MORTGAGE on *firstly*, lot number 38 (thirty-eight), section F, being part and parcels of the lands of Plantation Northbrook, now called Victoria, situate on the east sea coast of the county of Demerary, as laid down on a plan by the Sworn Land Surveyor M. Newlands, dated March, 1853, deposited in the Registrar's Office of the counties of Demerary and Essequebo on the 25th of August, 1854, also known as and called lot 6, section B, on the Village Books of the Village Council of Victoria aforesaid, and on all the buildings and erections thereon; *secondly*, north half of the east half of lot number 28 (twenty-eight), and the north half of the west half of said lot number 28 (twenty-eight), section C, lot number 28 (twenty-eight), section D, and lot number 28 (twenty-eight), section E, being part and parcel of the lands of Plantation Northbrook, now called Victoria, situate on the east sea coast of the county of Demerary as laid down and defined on a plan by the Sworn Land Surveyor, M. Newlands, dated March, 1854, and deposited in the Registrar's Office of the counties of Demerary and Essequebo on the 25th day of August, 1854, also known as and called lot 6, section B, on the Village Books of the Village Council of Victoria aforesaid, and on all the buildings, erections and cultivations thereon; and *thirdly*, on all other stock-in-trade, good-will, goods, wares, merchandise, furniture, fixtures, fittings and utensils, and further appurtenances of every description, book and other debts, assets and choses in action of the retail spirit and provision business now carried on by him at the aforesaid lot number 38 (thirty-eight), and whether carried on upon the said premises or elsewhere in the said colony of British Guiana and on all other stock-in-trade, good-will, goods, wares, merchandise, furniture, fixtures, fittings and utensils, and other appurtenances of every description and book and other debts which may hereafter from time to time be brought in or taken into or used in connection with the said business and whether carried on upon the said premises or elsewhere in the said colony either in addition to or in substitution for the same and also on the right, title and interest of the said Louis Fernandes Reis, in and to the licences now held by him to carry on the above business and in and to all other licences to carry on such business,—to and in favour of Joao Pedro Santos, of 75, Main Street, Georgetown.

19. By Louis Fernandes Reis, of Ann's Grove, East Coast, Demerara, TRANSPORT of the east three-fourths of lot number 37 (thirty-seven), section F, as laid down and defined on a diagram by the Sworn Land Surveyor John Peter Prass, dated 3rd February, 1868, and deposited in the Registrar's office of British Guiana, on the 17th day of the said month, with the buildings on the said east three-fourths of said lot being part of Plantation Ann's Grove, situate on the East Sea Coast of the county of Demerary, in the colony of British Guiana, with all the buildings and erections thereon,—to and in favour of Pedro da Silva of Ann's Grove, East Coast, Demerara.

20. By Pedro da Silva, of Ann's Grove, East Coast, Demerara, a FIRST MORTGAGE on *firstly*, the east three-fourths of lot number 37 (thirty-seven), section F, as laid down and defined on a diagram by the Sworn Land Surveyor John Peter Prass, dated 3rd February, 1868, and deposited in the Registrar's Office of British Guiana on the 17th day of the said month with the buildings on the said east three-fourths of said lot being part of Plantation Ann's Grove, situate on the east sea coast of the county of Demerary, in the colony of British Guiana, and on all the buildings and erections thereon; and *secondly*, on all and singular the stock-in-trade, good-will, goods, wares, merchandise, furniture, fittings, fixtures, utensils and further appurtenances of every description, book and other debts, assets, and choses in action of the retail spirit and provision business now carried on by him at the aforesaid east three-fourths of lot number 37 (thirty-seven), and whether carried on upon the said premises or elsewhere in the said colony of British Guiana and on all other stock-in-trade, good-will, goods, wares, merchandise, furniture, fixtures, fittings and utensils and other appurtenances of every description and book and other debts which may hereafter from time to time be brought in or taken into or used in connection with the said business and whether carried on upon the said premises or elsewhere in the said colony either in addition to or in substitution for the same and also on the right, title and interest of the said Pedro da Silva in and to the licences now held by him to carry on the above business and in and to all other licences to carry on such business,—to and in favour of Jose Norberto Pereira, of Murray Street, Georgetown.

21. By La Penitence Estates Company, Limited, of 23, Rood Lane, in the City of London, in England, TRANSPORT of a piece of land being a portion of Plantation Kitty, part of Plantation Bel Air, *cum annexis*, on the east sea coast of the county of Demerary in the colony of British Guiana, and containing 35·35 Rhynland acres or thereabouts and bounded on the north by lands of The Demerara Railway Company, on the south by lands of The Demerara Turf Club, Limited, on the east by other lands of Plantation Kitty, aforesaid, and on the west by the Vlissengen Road, and laid down and defined in a plan made by Jas. T. Seymour, Sworn Land Surveyor, dated 18th March, 1911, and deposited in the Registrar's Office of British Guiana on the 12th day of April, 1911, save and except two strips of land running from west to east across the said land and containing together 2·61 Rhynland acres and used or intended to be used as roads and shown on the said plan and subject to all existing tenancies of portions of the said piece of land but with the free and uninterrupted right of drainage from and through all the existing sources of drainage of the said piece of land and with all the buildings and erections on the said piece of land save and except such buildings and erections as are the property of the tenants of the said portions of the said piece of land—to and in favour of Antonio D'Andrade, of lot 52, Robb Street, in the city of Georgetown, and Manoel Cypriano de Silva, of 194, Barr Street, Kitty Village, in the said county of Demerary.

22. By Antonio D'Andrade, of lot 52, Robb Street, in the city of Georgetown, and Manoel Cypriano de Silva, of 194, Barr Street, Kitty Village, in the said county of Demerary, a FIRST MORTGAGE on a piece of land being a portion of Plantation Kitty, part of Plantation Bel Air, *cum annexis*, on the east sea coast of the county of Demerary, in the colony of British Guiana and containing 35·35 Rhynland acres or thereabouts and bounded on the north by lands of the Demerara Railway Company, on the south by lands of the Demerara Turf Club, Limited, on the east by other lands of Plantation Kitty aforesaid and on the west by the Vlissengen road and laid down and defined in a plan made by James T. Seymour, Sworn Land Surveyor, dated 18th March, 1911, and deposited in the Registrar's Office of British Guiana on the 12th day of April, 1911, save and except two strips of land running from west to east across the said land and containing together 2.61 Rhynland acres and used or intended to be used as roads and shown on the said plan and subject to all existing tenancies of portions of the said piece of land but with the free and uninterrupted right of drainage from and through all the existing sources of drainage of the said piece of land and with all the buildings and erections on the said piece of land save and except such buildings and erections as are the property of the tenants of the said portions of the said piece of land,—to and in favour of The Hand-in-Hand Mutual Guarantee Fire Insurance Company of British Guiana, Limited, of lots 1, 2 and 3, High Street, Robbstown, Georgetown.

Digitized by Google

23. By James William Ogle, of Plantation Triumph, East Coast, Demerary, TRANSPORT of, *firstly*, lot number 84 (eighty-four), on the western half of Plantation Triumph, situate on the east sea coast of the county of Demerara, in the colony of British Guiana, said lot being laid down and defined on a plan of a portion of the said plantation by Edward Chalmers, Sworn Land Surveyor, dated 1st September, 1875, and deposited in the Registrar's Office of British Guiana on the 23rd February, 1876, with all the buildings and erections thereon; *secondly*, lots numbers 132 (one hundred and thirty-two) and 133 (one hundred and thirty-three), on the western half of Plantation Triumph, situate on the east sea coast of the county of Demerary, in the colony of British Guiana, said lots being laid down and defined on a plan of a portion of the said plantation by Edward Chalmers, Sworn Land Surveyor, dated 1st September, 1875, and deposited in the Registrar's Office of the counties of Demerara and Essequebo on the 22nd February, 1876; and *thirdly*, lots numbers 80 (eighty) and 81 (eighty-one), on the western half of Plantation Triumph, situate on the east sea coast of the county of Demerary, in the colony of British Guiana, said lots being laid down and defined on a plan of a portion of the said plantation by Edward Chalmes, Sworn Land Surveyor, dated 1st September, 1875, and deposited in the Registrar's Office of British Guiana on the 23rd February, 1876, with all the buildings and erections thereon,—to and in favour of Henry Aaron Britton, of Plaisance Village, East Coast, Demerara.

24. By Henry Aaron Britton, of Plaisance Village, East Coast, Demerara, a FIRST MORTGAGE on *firstly*, lot number 84 (eighty-four), on the western half of Plantation Triumph, situate on the east sea coast of the county of Demerara in the colony of British Guiana, said lot being laid down and defined on a plan of a portion of the said plantation by Edward Chalmers, Sworn Land Surveyor, dated 1st September, 1875, and deposited in the Registrar's Office of British Guiana, on the 23rd February, 1876, and all the buildings and erections thereon; *secondly*, lots numbers 132 (one hundred and thirty-two) and 133 (one hundred and thirty-three), on the western half of Plantation Triumph, situate on the east sea coast of the county of Demerary, in the colony of British Guiana, said lots being laid down and defined on a plan of a portion of the said plantation by Edward Chalmers, Sworn Land Surveyor, dated 1st September, 1875, and deposited in the Registrar's Office of the counties of Demerary and Essequebo on the 22nd February, 1876; *thirdly*, lots numbers 80 (eighty) and 81 (eighty-one), on the western half of Plantation Triumph, situate on the east sea coast of the county of Demerary, in the colony of British Guiana, said lots being laid down and defined on a plan of a portion of the said plantation by Edward Chalmers, Sworn Land Surveyor, dated 1st September, 1875, and deposited in the Registrar's Office of British Guiana on the 23rd February, 1876, and all the buildings and erections thereon,—to and in favour of The British Guiana Building Society, Limited, of lots 1, 2 and 3, High Street, Georgetown.

Registrar's Office of British Guiana, Georgetown, Demerara, this 13th day of April, 1911.

L. C. DALTON,
Registrar.

County of Berbice.

13TH MAY, 1911.

[FIRST PUBLICATION.]

THE following TRANSPORTS are intended to be passed before one of Their Honours the Judges of the Supreme Court of British Guiana on any day after Saturday, the 13th day of May, 1911, which such Judge shall be pleased to appoint, viz:—

1. By John Jobrajh Pokhoye, of Church street, New Amsterdam, bachelor, Victoria Rahab Busmuth Jungbahadur Sing, born Pokhoye, assisted as far as need by her husband Emanuel Stephen Cephas Jungbahadur Sing, of 101, Regent street, Georgetown, and Issac Adar Pokhoye, of Number 78 Village, Corentyne Coast, Berbice, as the sole surviving heirs under the wills of their parents Margaret Pokhoye, born Richards, deceased, and Edward Pokhoye, deceased, of and also the sole surviving heirs, *ab intestato*, of their brother David Jainarain Pokhoye, deceased, TRANSPORT of part of the southern front quarter of lot number 10 (ten), situate in that part of the town of New Amsterdam called Smyth Town, bounded on the east by the property of the estate of T. C. Harris, deceased, on the west by the Reading Room, on the north by the lane running through the centre of the lot, and on the south by the trench dividing lots numbers 10 (ten) and 11 (eleven), with the buildings and erections thereon,—to and in favour of Nanch, male, R. of D., No. 75,097, ex *Brenda*, 1896, of Adelphi village, Canje, Berbice.

2. By Dowlul, male, No. 102, ex *Ballochmyle*, 1878, of Plantation Lot 27, Corentyne Coast, Berbice, TRANSPORT of the eastern half of lot number 20 (twenty), part of plantation lot number 27 (twenty-seven), situate on the Corentyne Coast, in the county of Berbice, the said lot number 20 (twenty) being laid down and defined on a diagram of the said plantation, made by E. Chalmers, Sworn Land Surveyor, dated 13th December, 1902, and deposited in the Registrar's Office of British Guiana, New Amsterdam, on the 23rd day of December, 1902, no buildings thereon,—to and in favour of Cecil Morris, of Pln. Albion, Corentyne, Berbice.

3. By The Berbice Library, incorporated under Ordinance No. 2 of 1892, TRANSPORT of a piece of land twenty-three and a half (23½) roods in façade by five roods (5) in depth the said piece of land forming part of the southern back quarter of lot number 9 (nine), situate in that part of the town of New Amsterdam called Smyth Town, in the county of Berbice, and being laid down and defined and marked "1" on a diagram of the said southern back quarter of lot number 9 (nine), situate in that part of the town of New Amsterdam, made by the Sworn Land Surveyor J. B. Sykes, dated 16th September, 1907, and deposited in the Registrar's Office of British Guiana, New Amsterdam, on the 1st day of March, 1911, with the buildings thereon,—to and in favour of Samuel Timothy Cox, of New Amsterdam.

4. By The Berbice Library, incorporated under Ordinance No. 2 of 1892, TRANSPORT of a piece of land six (6) roods in facade by five (5) roods in depth, the said piece of land forming part of the southern back quarter of lot number 9 (nine) situate in that part of the town of New Amsterdam called Smyth Town, in the county of Berbice, and being laid down and defined and marked "2" on a diagram of the said southern back quarter of lot number 9 (nine) situate in that part of the town of New Amsterdam made by the Sworn Land Surveyor J. B. Sykes, dated 16th September, 1907, and deposited in the Registrar's Office of British Guiana, New Amsterdam on the 1st day of March, 1911, with the buildings thereon,—to and in favour of Carol Ethelbert Noel, of New Amsterdam.

5. By Goopiah, male, No. 406, ex *British Trident*, 1866, Bassati, male, No. 74,308, ex *Lena*, 1898, Toolah, male, No. 36,369, ex *Foyle*, 1887, and Kangal, male, No. , ex *Senator*, 1878, all of Plantation Bath, west coast, Berbice, TRANSPORT of lot number 7 (seven) part of the western portion of the windward half of lot number 10 and lot number 19 (nineteen) part of Plantation Woodley Park or No. 11, being parts of all that piece or parcel of land as laid out on a diagram of lots 10, 11 and 12, situate on the west coast in the county of Berbice, as more particularly laid down and defined on a diagram by Frank Fowler, Sworn Land Surveyor, dated Berbice, 19th July, 1900, and coloured with red lines on said plans within the boundaries A, B, C, D, E and F, as laid down on said plan as follows: commencing at the Bamboo Dam on the windward half of lot number 10 and measuring along said Bamboo Dam 75 roods from south to north between the points A and F on said plan, and extended from the point A, westward to the point B, on the dam running along lot number 14 and thence from the point B, in a north-easterly direction for 75 roods along the said back-dam of the windward half of lot number 10, and thence north-easterly along the said back dam of lot number 14, for 150 roods, along lot number 11 and the centre third of lots 11 and 12, that is to say, from the point B on said chart to the point C on the said chart, and from the point C in an easterly direction along the dam dividing the leeward half of the centre third of lots 11 and 12 and on to the point D on the said chart to the Atlantic Ocean and thence from the point D along the Atlantic Ocean for 150 roods to the point E, and from thence in a westerly direction to the point F up to the aforesaid Bamboo Dam, said piece of land being comprised within the said boundaries A, B, C, D, E and F, as laid down and defined on the said chart, the said lot numbers 7 (seven) and 19 (nineteen) being laid down and defined on a diagram made by James E. Seymour, Sworn Land Surveyor, dated the 23rd December, 1908, and deposited in the Registrar's Office of British Guiana, New Amsterdam, Berbice, on the 1st March, 1909, save and except the strip of land measuring 100 feet in width running through the said lot number 19 (nineteen), at present enclosed by wire fences, the property of The Demerara Railway Company,—to and in favour of Atto, male, No. 61,025, ex *Main*, 1893, of said lot No. 11, west coast, Berbice.

6. By Goopiah, male, No. 406, ex *British Trident*, 1866, Bassati, male, No. 74,308, ex *Lena*, 1898, Toolah, male, No. 36,369, ex *Foyle*, 1887; and Kangal, male, No. , ex *Senator*, 1878, all of Pln. Bath, West Coast, Berbice, TRANSPORT of lot number

Digitized by Google

16 (sixteen), part of the western portion of the windward half of lot number 10 and lot number 10 (ten), part of Plantation Woodley Park or number 11, being parts of all that piece or parcel of land as laid out on a diagram of lots 10, 11 and 12, situate on the west coast of the county of Berbice, as more particularly laid down and defined on a diagram by Frank Fowler, Sworn Land Surveyor, dated Berbice, 19th July, 1900, and coloured with red lines on said plans within the boundaries A, B, C, D, E and F, as laid down on said plan as follows: commencing at the Bamboo Dam on the windward half of lot number 10 and measuring along said Bamboo Dam 75 roods from south to north between the points A and F on said plan and extending from the point A westward to the point B on the dam running along lot number 14, and thence from the point B in a north-easterly direction for 75 roods along the said back dam of the windward half of lot number 10, and thence north-easterly along the said back dam of lot number 14 for 150 roods along lot number 11 and the centre third of lots 11 and 12, that is to say, from the point B on said chart to the point C on the said chart and from the point C in an easterly direction along the dam dividing the leeward half of the centre third of lots 11 and 12, and on the point D on said chart to the Atlantic Ocean and thence from the point D along the Atlantic Ocean for 150 roods to the point E and from thence in a westerly direction to the point F up the aforesaid Bamboo Dam, the said piece of land being comprised within the said boundaries, A, B, C, D, E and F, as laid down and defined on the said chart, the said lots numbers 16 (sixteen) and 10 (ten) being laid down and defined on a diagram made by James T. Seymour, Sworn Land Surveyor, dated the 23rd December, 1908, and deposited in the Registrar's Office of British Guiana, New Amsterdam, Berbice, on the 1st March, 1909, save and except the strip of land measuring 100 feet in width, running through the said lot number 10 (ten) at present enclosed by wire fences, the property of The Demerara Railway Company,—to and in favour of Sumni, female, No. 56,334, ex *Sheila*, 1892, [s]inglewoman, of said lot No. 11, West Coast, Berbice.

7. By Ohopiah, male, No. 406, ex *British Trident*, 1866, Bassati, male, No. 74,308, ex *Lena*, 1896, Toolah male, No. 36,369, ex *Foyle*, 1887, and Kangal, male, No. , ex *Senator*, 1878, all of Plantation Bath, West Coast, Berbice, TRANSPORT of lot number 15 (fifteen), part of the western portion of the windward half of lot No. 10, and lot number 11 (eleven), part of Plantation Woodley Park or No. 11, being parts of all that piece or parcel of land as laid out on a diagram of lots 10, 11 and 12, situate on the west coast of the county of Berbice, as more particularly laid down and defined on a diagram by Frank Fowler, Sworn Land Surveyor, dated Berbice, 19th July, 1900, and coloured with red lines on said plans within the boundaries A, B, C, D, E, and F, as laid down on said plan as follows: commencing at the Bamboo Dam on the windward half of lot number 10, and measuring along said Bamboo Dam 75 roods from south to north between the points A and F, on said plan and extending from the point A westward to the point B on the dam running along lot number 14, and thence from the point B in a north-easterly direction for 75 roods along the said back dam of the windward half of lot number 10, and thence north-easterly along the said back dam of lot number 14 for 150 roods along lot number 11, and the centre third of lots 11 and 12, that is to say, from the point B on said chart to the point C, on said chart and from the point C, in an easterly direction along the dam dividing the leeward half of the centre third of lots 11 and 12, and on to point D on said chart to the Atlantic Ocean and thence from the point D along the Atlantic Ocean for 150 roods to the point E, and from thence in a westerly direction to the point F, up to the aforesaid Bamboo Dam, said piece of land being comprised within the said boundaries A, B, C, D, E, and F, as laid down and defined on the said chart, the said lots numbers 15 (fifteen) and 11 (eleven) being laid down and defined on a diagram made by James T. Seymour, Sworn Land Surveyor, dated the 23rd December, 1908, and deposited in the Registrar's Office of British Guiana, New Amsterdam, Berbice, on the 1st March, 1909, save and except the strip of land measuring 100 feet in width through the said lot number 11 (eleven), at present enclosed by wire fences, the property of The Demerara Railway Company,—to and in favour of Matabudal, male, No. 260, ex *Ellora*, 1898, of said lot No. 11, West Coast, Berbice.

8. By Goopiah, male No. 406, ex *British Trident*, 1886, Bassati, male, No. 74,308, ex *Lena*, 1890, Toolah, male, No. 36,369, ex *Foyle*, 1887, and Kangal, male, No. ex *Senator*, 1878, all of Pln. Bath, West Coast, Berbice, TRANSPORT of lot number 14 (fourteen), part of the western portion of the windward half of lot No. 10 and lot No. 12 (twelve), part of Plantation Woodley Park or No. 11, being parts of all that piece or parcel of land as laid out on a diagram of lots 10, 11 and 12, situate on the west coast of the county of Berbice, as more particularly laid down and defined on a diagram by Frank Fowler Sworn Land Surveyor, dated Berbice, 19th July, 1900, and coloured with red lines on the said plans within the boundaries, A, B, C, D, E and F, as laid down on said plan as follows: commencing at the Bamboo Dam on the windward half of lot number 10 and measuring along said Bamboo Dam, 75 roods from south to north between the points A and F on said plan and extending from the point A, westward to the point B on the dam running along lot number 14, and thence from the point B in a north-easterly direction for 75 roods along the said back dam of the windward half of lot number 10, and thence north-easterly along the said back dam of lot number 14, for 150 roods, along lot number 11 and the centre third of lots 11 and 12, that is to say, from the point B, on said chart to the point C on the said chart, and from the point C in an easterly direction along the dam dividing the leeward half of the centre third of lots 11 and 12, and on to the point D on said chart to the Atlantic Ocean and thence from the point D along the Atlantic Ocean for 150 roods to the point E, and from thence in a westerly direction to the point F up to the aforesaid Bamboo Dam, said piece of land being comprised within the said boundaries A, B, C, D, E and F, as laid down and defined on the said chart. the said lots numbers 14 (fourteen) and 12 (twelve), being laid down and defined on a diagram made by James T. Seymour, Sworn Land Surveyor, dated the 23rd December, 1908, and deposited in the Registrar's Office of British Guiana, New Amsterdam, Berbice, on the 1st March, 1909, save and except the strip of land measuring 100 feet in width, running through the said lot number 12 (twelve), at present enclosed by wire fences, the property of The Demerara Railway Company,—to and in favour of Drapaul, male a native of this colony, *B.R.*, of 1879, and Boodhoye, male, No. 353, ex *Artist*, 1876, both of said lot No. 11, West Coast, Berbice.

9. By Goopiah, male, No. 406, ex *British Trident*, 1866, Bassati, male, No. 74,308, ex *Lena*, 1896, Toolah, male, No. 36,369, ex *Foyle*, 1887, and Kangal, male, No. , ex *Senator*, 1878, all of Pln. Bath, West Coast, Berbice, TRANSPORT of lot number 13 (thirteen), part of the western portion of the windward half of lot number 10 and lot number 13 (thirteen), part of Pln. Woodley Park or No. 11, being parts of all that piece or parcel of land as laid out on a diagram of lots 10, 11 and 12, situate on the west coast in the county of Berbice as more particularly laid down and defined on a diagram by Frank Fowler, Sworn Land Surveyor, dated Berbice, 19th July, 1900, and coloured with red lines on said plans within the boundaries A, B, C, D, E, and F: as laid down on said plan as follows: commencing at the Baboo Dam on the windward half of lot number 10 and measuring along said Baboo Dam 75 roods from south to north between the points A and F on said plan and extended from the point A westward to the point B on the dam running along lot number 14 and thence from the point B in a north-easterly direction for 75 roods along the said back dam of the windward half of lot number 10, and thence north-easterly along the said back dam of lot number 14 for 150 roods along lot number 11 and the centre third of lots 11 and 12, that is to say, from the point B on said chart to the point C. on the said chart and from the point C in an easterly direction along the dam dividing the leeward half of the centre third of lots 11 and 12, and on the point D on said chart to the Atlantic Ocean and thence from the point D along the Atlantic Ocean for 150 roods to the point E, and from thence in a westerly direction to the point F, up to the aforesaid Bamboo Dam, said piece of land being comprised within the said boundaries A, B, C, D, E and F, as laid down and defined on the said chart; the said lots numbers 13 (thirteen), being laid down and defined on a diagram made by James T. Seymour, Sworn Land Surveyor, dated the 23rd December, 1908, and deposited in the Registrar's Office of British Guiana, New Amsterdam, Berbice, on the 1st March, 1909, save and except the strip of land measuring 100 feet in width running through the said lot number 13 (thirteen), lastly mentioned at present enclosed by wire fences, the property of The Demerara Railway Company,—to and in favour of Goopiah, male, No. 406, ex *British Trident*, 1886, of said lot No. 11, West Coast, Berbice.

10. By Goopiah, male, No. 406, ex *British Trident*, 1866, Bassati, male, No. 74,308, ex *Lena*, 1896, Toolah, male, No. 363,69, ex *Foyle*, 1887, and Kangal, male, No. , ex *Senator*, 1878, all of Pln. Bath, West Coast, Berbice, TRANSPORT of lot number 12 (twelve), part of the western portion of the windward half of lot number 10 (ten) *(sic)*,

Digitized by Google

and lot number 14 (fourteen), part of Plantation Woodley Park or No. 11, being parts of all that piece or parcel of land as laid out on a diagram of lots 10, 11 and 12, situate on the west coast of the county of Berbice, as more particularly laid down and defined on a diagram by Frank Fowler, Sworn Land Surveyor, dated Berbice, 19th July, 1900, and coloured with red lines on said plans as within the boundaries A, B, C, D, E and F, as laid down on said plan as follows: commencing at the Bamboo Dam on the windward half of lot number 10 and measuring along said Bamboo Dam 75 roods from south to north between the points A and F on said plan and extending from the point A, westward to the point B on the dam running along lot number 14, and thence from the point B, in a north-easterly direction for 75 roods along the said backdam of the windward half of lot number 10, and thence north-easterly along the said backdam of lot number 14, for 150 roods along lot number 11, and the centre third of lots 11 and 12, that is to say, from the point B on the said chart to the point C on the said chart and from the point C in an easterly direction along the dam dividing the leeward half of the centre third of lots 11 and 12, and on to the point D on said chart to the Atlantic Ocean, and thence from the point D along the Atlantic Ocean for 150 roods to the point E, and from thence in a westerly direction to the point F up to the aforesaid Bamboo Dam, said piece of land being comprised within the said boundaries A, B, C, D, E and F, as laid down and defined on the said chart, the said lots numbers 12 (twelve) and 14 (fourteen), being laid down and defined on a diagram made by James T. Seymour, Sworn Land Surveyor, dated the 23rd December, 1908, and deposited in the Registrar's Office of British Guiana, New Amsterdam, Berbice, on the 1st March, 1909, save and except the strip of land measuring 100 feet in width running through the said lot number 14 (fourteen), at present enclosed by wire fences the property of The Demerara Railway Company,—to and in favour of Moulabux, male, No. 73,851, ex *Ems*, 1895, of said lot No. 11. West Coast, Berbice.

11. By Goopiah, male, No. 406, ex *British Trident*, 1866, Bassati, male, No. 74,308, ex *Lena*, 1896, Toolah, male, No. 36,369, ex *Foyle*, 1887, and Kangal, No. ex *Senator*, 1878, all of Plantation Bath, West Coast, Berbice, TRANSPORT of lot number 11 (eleven), part of the western portion of the windward half of lot number 10 and lot number 15 (fifteen), part of Plantation Woodley Park or No. 11, being parts of all that piece or parcel of land as laid out on a diagram of lots 10, 11 and 12, situate on the West Coast of the county of Berbice, as more particularly laid down and defined on a diagram by Frank Fowler, Sworn Land Surveyor, dated Berbice, 19th July, 1900, and coloured with red lines on said plans within the boundaries A, B, C, D, E and F, as laid down on said plan as follows: commencing at the Bamboo Dam on the windward half of lot number 10, and measuring along said Bamboo Dam 75 roods from south to north, between the points A and F on said plan, and extending from the point A, westward to the point B, on the dam running along lot number 14, and thence from the point B in a north-easterly direction for 75 roods along the said back dam of the windward half of lot number 10, and thence north-easterly along the said back dam of number 14, for 150 roods along lot number 11 and the centre third of lots 11 and 12, that is to say, from the point B on said chart to the point C on the said chart and from the point C in an easterly direction along the dam dividing the leeward half of the centre third of lots 11 and 12 and on to the point D on said chart to the Atlantic Ocean, and thence from the point D along the Atlantic Ocean for 150 roods to the point E, and from thence in a westerly direction to the point F, up to the aforesaid Bamboo Dam, said piece of land being comprised within the said boundaries A, B, C, D, E and F, as laid down and defined on the said chart, the said lots numbers 11 (eleven) and 15 (fifteen), being laid down and defined on a diagram made by James T. Seymour, Sworn Land Surveyor, dated 23rd December, 1908, and deposited in the Registrar's Office of British Guiana, New Amsterdam, Berbice, on the 1st March, 1909, save and except the strip of land measuring 100 feet in width, running through the said lot number 15 (fifteen) at present enclosed by wire fences, the property of The Demerara Railway Company,—to and in favour of Goonea, male, No. 57,199, ex *Brenda*, 1892, of said lot No. 11, West Coast, Berbice.

12. By Goopiah, male, No. 406, ex *British Trident*, 1866, Bassati, male, No. 74,308, ex *Lena*, 1896; Toolah, male, No. 36,369, ex *Foyle*, 1887; and Kangal, male, No. , ex *Senator*, 1878, all of Pln. Bath, West Coast, Berbice, TRANSPORT of lot number 10 (ten), part of the western portion of the windward half of lot number 10 and lot number 16 (sixteen), part of Plantation Woodley Park or number 11, being part of all that piece or parcel of land as laid out on a diagram of lots 10, 11 and 12, situate on the west coast of the county of Berbice, as more particularly laid down and defined on a diagram by Frank Fowler, Sworn Land Surveyor, dated Berbice, 19th July, 1900, and coloured with red lines on said plans within the boundaries A, B, C, D, E and F, as laid down on said plan as follows: commencing at the Bamboo Dam on the windward half of lot number 10 and measuring along said Bamboo Dam 75 roods from south to north between the points A and F on said plan and extending from the point A westward to the point B on the dam running along lot number 14 and thence from the point B in a north-easterly direction for 75 roods along the said back dam of the windward half of lot number 10, and thence north-easterly along the said back dam of lot number 14 for 150 roods along lot number 11 and the centre third of lots 11 and 12 that is to say, from the point B on said chart to the point C on the said chart and from the point C in an easterly direction along the dam dividing the leeward half of the centre third of lots 11 and 12 and on to the point D on said chart to the Atlantic Ocean and thence from the point D along the Atlantic Ocean for 150 roods to the point E and from thence in a westerly direction to the point F up the aforesaid Bamboo Dam, the said piece of land being comprised within the said boundaries A, B, C, D, E and F, as laid down and defined on the said chart, the said lots numbers 10 (ten) firstly mentioned; and 16 (sixteen) being laid down and defined on a diagram made by James T. Seymour, Sworn Land Surveyor, dated the 23rd December, 1908, and deposited in the Registrar's Office of British Guiana, New Amsterdam, Berbice, on the 1st Marth, 1909, save and except the strip of land measuring 100 feet in width running through the said lot number 16 (sixteen) at present enclosed by wire fences the property of The Demerara Railway Company,—to and in favour of Mataw, male, No. 56,163, ex *Sheila*, 1892, of said lot No. 11, West Coast, Berbice.

13. By Goopiah, male, No. 406, ex *British Trident*, 1866, Bassati, male, No. 74,308, ex *Lena*, 1896; Toolah, male, No. 36,369, ex *Foyle*, 1887, and Kangal, male, No. , ex *Senator*, 1878, all of Pln. Bath, West Coast, Berbice, TRANSPORT of lot number 9 (nine), part of the western portion of the windward half of lot No. 10 (ten), and lot number 17 (seventeen), part of Plantation Woodley Park or No. 11, being part of all that piece or parcel of land as laid out on a diagram of lots 10, 11 and 12, situate on the west coast of the county of Berbice, as more particularly laid down and defined on a diagram by Frank Fowler, Sworn Land Surveyor, dated Berbice, 19th July, 1900, and coloured with red lines on said plans within the boundaries A, B, C, D, E and F, as laid down on said plan as follows: commencing at the Bamboo Dam on the windward half of lot number 10 and measuring along said Bamboo Dam 75 roods from south to north between the points A and F on said plan and extending from the point A westward to the point B on the dam running along lot number 14 and thence from the point B in a north-easterly direction for 75 roods along the said backdam of the windward half of lot number 10, and thence north-easterly along the said backdam of lot number 14, for 150 roods along lot number 11, and the centre third of lots 11 and 12, that is to say, from the point B on said chart to the point C on the said chart and from the point C in an easterly direction along the dam dividing the leeward half of the centre third of lots 11 and 12, and on to the point D on said chart to the Atlantic Ocean, and thence from the point D along the Atlantic Ocean for 150 roods to the point E, and from thence in a westerly direction to the point F up to the aforesaid Bamboo Dam, said piece of land being comprised within the said boundaries A, B, C, D, E and F, as laid down and defined on the said chart, the said lot numbers 9 (nine), and 17 (seventeen), being laid down and defined on a diagram made by James T. Seymour, Sworn Land Surveyor, dated the 23rd December, 1908, and deposited in the Registrar's Office of British Guiana, New Amsterdam, Berbice, on the 1st March, 1909, save and except the strip of land measuring 100 feet in width running through the said lot number 17 (seventeen), at present enclosing by wire fences the property of The Demerara Railway Company,—to and in favour of Leela, male, No. 29,411, ex *Main*, 1886, of said lot No. 11, West Coast, Berbice.

14. By Goopiah, male, No. 406, ex *British Trident*, 1866, Bassati, male, No. 74,308, ex *Lena*, 1896, Toolah, male, No. 36,369, ex *Foyle*, 1887, and Kangal, male, No. , ex *Senator*, 1878, all of Plantation Bath, west coast, Berbice, TRANSPORT of lot number 8 (eight), part of the western portion of the windward half of lot number 10, and lot number 18 (eighteen), part of Plantation Woodley Park or No. 11, being parts of all that piece or parcel of land as laid out

Digitized by Google

on a diagram of lots 10, 11 and 12, situate on the west coast of the county of Berbice, as more particularly laid down and defined on a diagram by Frank Fowler, Sworn Land Surveyor, dated Berbice, 19th July, 1900, and coloured with red lines on said plans within the boundaries A, B, C, D, E and F, as laid down on said plan as follows: commencing at the Bamboo Dam on the windward half of lot number 10, and measuring along said Bamboo Dam 75 roods from south to north, between the points A and F on said plan, and extending from the point A, westward to the point B on the dam running along lot number 14, and thence from the point B in a north-easterly direction for 75 roods along the said back dam of the windward half of lot number 10, and thence north-easterly along the said back dam of lot number 14, for 150 roods along lot number 11, and the centre third of lots 11 and 12, that is to say, from the point B on said chart to the point C on the said chart, and from the point C in an easterly direction along the dam dividing the leeward half of the centre third of lots 11 and 12, and on to the point D on said chart to the Atlantic Ocean, and thence from the point D along the Atlantic Ocean for 150 roods to the point E, and from thence in a westerly direction to the point F, up to the aforesaid Bamboo Dam, said piece of land being comprised within the said boundaries A, B, C, D, E and F, as laid down and defined on the said chart, the said lots numbers 8 (eight) and 18 (eighteen), being laid down and defined on a diagram made by James T. Seymour, Sworn Land Surveyor, dated the 23rd December, 1908, and deposited in the Registrar's Office of British Guiana, New Amsterdam, Berbice, on the 1st March, 1909, save and except the strip of land measuring 100 feet in width, running through the said lot number 18 (eighteen), at present enclosed by wire fences, the property of The Demerara Railway Company,—to and in favour of Rama, R. of J., male, No. 61,501, *Main*, 1893, of said lot No. 11, West Coast, Berbice.

15. By Goopiah, male, No. 406, ex *British Trident*, 1866, Bassati, male, No. 74,308, ex *Lena*, 1868, Toolah, male, No. 36,369, ex *Foyle*, 1887, and Kangal, male, No. , ex *Senator*, 1878, all of Pln. Bath, West Coast, Berbice, TRANSPORT of lot number 20 (twenty), part of the western portion of the windward half of lot No. 10 and lot No. 5 (five), part of Plantation Woodley Park or No. 11, being parts of all that piece or parcel of land as laid out on a diagram of lots 10, 11 and 12, situate on the west coast of the county of Berbice, as more particularly laid down and defined on a diagram by Frank Fowler, Sworn Land Surveyor, dated Berbice, 19th July, 1900, and coloured with red lines on said plans within the boundaries A, B, C, D, E and F, as laid down on said plan as follows: commencing at the Bamboo Dam on the windward half of lot number 10, and measuring along the said Bamboo Dam 75 roods from south to north, between the points A and F, on said plan and extending from the point A, westward to the point B on the dam running along lot number 14, and thence from the point B in a north-easterly direction for 75 roods along the said back dam of the windward half of lot number 10, and thence north-easterly along the said back dam of lot number 14, for 150 roods, along lot number 11, and the centre thirds of lots 11 and 12, that is to say, from the point B on said chart to the point C on said chart, and from the point C in an easterly direction along the dam dividing the leeward half of the centre third of lots 11 and 12, and on to the point D, on said chart to the Atlantic Ocean and thence from the point D along the Atlantic Ocean for 150 roods to the point E, and from thence in a westerly direction to the point F, up to the aforesaid Bamboo Dam, said piece of land being comprised within the said boundaries A, B, C, D, E and F, as laid down and defined on the said chart, the said lots numbers 20 (twenty) and 5 (five), being laid down and defined on a diagram made by John T. Seymour, Sworn land Surveyor, dated 23rd December, 1908, and deposited in the Registrar's Office of British Guiana, New Amsterdam, Berbice, on the 1st March, 1909, save and except the strip of land measuring 100 feet in width, running through the said lot number 5 (five), at present enclosed by wire fences, the property of The Demerara Railway Company,—to and in favour of Bassati, male, No. 74,308, ex *Lena*, 1896, of said lotNo. 11, West Coast, Berbice.

16. By Goopiah, male, No. 406, ex *British Trident*, 1866, Bassati, male, No. 74,308, ex *Lena*, 1896, Toolah, male, No. 36.369, ex *Foyle*, 1887, and Kangal, male No. ex *Senator*, 1878, all of Pln. Bath, West Coast, Berbice, TRANSPORT of lot number 21 (twenty-one), part of the western portion of the windward half of lot No. 10 and lots Nos. 2 (two), 3 (three) and (four), part of Plantation Woodley Park or No. 11, being parts of all that piece or parcel of land as laid out on a diagram of lots 10, 11 and 12, situate on the west coast of the county Berbice, as more particularly laid down and defined on a diagram by Frank Fowler, Sworn Land Surveyor, dated Berbice, 19th July, 1900, and coloured with red lines on said plans within the boundaries A, B, C, D, E and F, as laid down on said plan as follows: commencing at the Bamboo Dam on the windward half of lot number 10 and measuring along the said Bamboo Dam 75 roods from south to north, between the points A and F on said plan and extending from the point A, westward to the point B on the dam running along lot number 14, and thence from the point B in a north-easterly direction for 75 roods along the said back dam of the windward half of lot number 10, and thence north-easterly along the said back dam of lot number 14, for 150 roods, along lot number 11 and the centre third of lots 11 and 12, that is to say, from the point B on said chart to the point C on said chart, and from the point C in an easterly direction along the dam dividing the leeward half of the centre third of lots 11 and 12, and on to the point D on said chart to the Atlantic Ocean and thence from the point D along the Atlantic Ocean for 150 roods to the point E, and from thence in a westerly direction to the point F, up to the aforesaid Bamboo Dam, said piece of land being comprised within the said boundaries A, B, C, D, E and F, as laid down and defined on the said chart, the said lots numbers 21 (twenty-one), 2 (two), 3 (three) and 4 (four), being laid down and defined on a diagram made by John T. Seymour, Sworn Land Surveyor, dated 23rd December, 1908, and deposited in the Registrar's Office of British Guiana, New Amsterdam, Berbice, on the 1st March, 1909, save and except the strip of land measuring 100 feet in width, running through the said lots numbers 2 (two), 3 (three) and 4 (four), at present enclosed by wire fences, the property of The Demerara Railway Company,—to and in favour of Kangal, male, No. ex *Senator*, 1878, of said lot No. 11, West Coast, Berbice.

17. By Goopiah, male, No. 406, ex *British Trident*, 1866, Bassati, male, No. 74,308, ex *Lena*, 1896, Toolah, male, No. 36,369, ex *Foyle*, 1887, and Kangal, male, No. , ex *Senator*, 1878, all of Pln. Bath, West Coast, Berbice, TRANSPORT of lot number 18 (eighteen), part of the western portion of the windward half of lot number 10 and lots numbers 7 (seven) and 8 (eight), part of Plantation Woodley Park or No. 11, being parts of all that piece or parcel of land as laid out on a diagram of lots 10, 11 and 12, situate on the west coast of the county of Berbice, as more particularly laid down and defined on a diagram by Frank Fowler, Sworn Land Surveyor, dated Berbice, 19th July, 1900, and coloured with red lines on said plans within the boundaries A, B, C, D, E and F, as laid down on said plan as follows:—commencing at the Bamboo Dam on the windward half of lot number 10 and measuring along said Bamboo Dam 75 roods from south to north, between the points A and F on said plan and extending from the point A, westward to the point B on the dam running along lot number 14, and thence from the point B in a north-easterly direction for 75 roods along the said back dam of the windward half of lot number 10, and thence north-easterly along the said back dam of lot number 14 for 150 roods, along lot number 11 and the centre third of lots 11 and 12, that is to say, from the point B on said chart to the point C on the said chart, and from the point C in an easterly direction along the dam dividing the leeward half of the centre third of lots 11 and 12, and on the point D on said chart to the Atlantic Ocean, and thence from the point D along the Atlantic Ocean for 150 roods to the point E, and from thence in a westerly direction to the point F, up to the aforesaid Bamboo Dam, said piece of land being comprised within the said boundaries A, B, C, D, E, and F, as laid down and defined on the said chart, the said lots numbers 18 (eighteen), 7 (seven) and 8 (eight), being laid down and defined on a diagram made by James T. Seymour, Sworn Land Surveyor, dated the 23rd December, 1908, and deposited in the Registrar's Office of British Guiana, New Amsterdam, Berbice, on the 1st March, 1909, save and except a strip of land measuring 100 feet in width running through the said lots numbers 7 (seven) and 8 (eight) at present enclosed by wire fences the property of The Demerara Railway Company,—to and in favour of Edoo, R. of D., male, No. 21,372, ex *Allanshaw*, 1884, of said lot number 11, West Coast, Berbice.

18. By Goopiah, male, No. 406, *British Trident*, 1866, Bassati, male, No. 74,308, ex *Lena*, 1896, Toolah, male, No. 36,369. ex *Foyle*, 1887, and Kangal, male, No. , ex *Senator*, 1878, all of Pln. Bath, West Coast, Berbice, TRANSPORT of lot number 19 (nineteen), part of the western portion of the windward half of lot No. 10 and lot number 6 (six), part of Pln. Woodley Park or No. 11, being parts of all that piece or parcel of land as laid out on a diagram of lots 10, 11 and 12, situate on the west coast of the county of Berbice, as more particularly laid down and defined on a diagram by Frank Fowler, Sworn Land Surveyor, dated Berbice, 19th July, 1900, and coloured with red lines on said plans within the boundaries A, B, C, D,

Digitized by Google

E and F, as laid down on said plan as follows: commencing at the Bamboo Dam on the windward half of lot number 10, and measuring along said Bamboo Dam 75 roods from south to north between the points A and F, on said plan and extending from the point A westward to the point B on the dam running along lot number 14, and thence from the point B on a north-easterly direction for 75 roods along the said back dam of the windward half of lot number 10, and thence north-easterly along the said back dam of lot number 14, for 150 roods, along lot number 11, and the centre third of lots 11 and 12, that is to say, from the point B on said chart to the point C on the said chart and from the point C, in an easterly direction along the dam dividing the leeward half of the centre third of lots 11 and 12, and on the point D, on said chart to the Atlantic Ocean and thence from the point D, along the Atlantic Ocean for 150 roods to the point E, and from thence in a westerly direction to the point F, up to the aforesaid Bamboo Dam, said piece of land being comprised within the said boundaries A, B, C, D, E and F, as laid down and defined on the said chart the said lots numbers 19 (nineteen) and 6 (six), being laid down and defined on a diagram made by James T. Seymour, Sworn Land Surveyor, dated the 23rd December, 1908, and deposited in the Registrar's Office of British Guiana, New Amsterdam, Berbice, on the 1st March, 1909, save and except a strip of land measuring 100 feet in width running through the said lot number 6 (six), at present enclosed by wire fences the property of the Demerara Railway Company,—to and in favour of Bipat, R. of D, male, No. 74,143, ex *Lena*, 1876, of said lot number 11, West Coast, Berbice.

19. By Goopiah, male, No. 406, ex *British Trident*, 1866, Bassati, male, No. 74,308, ex *Lena*, 1896, Toolah, male, No. 36,369, ex *Foyle*, 1887, and Kangal, male, , ex *Senator*, 1878, all of Pln. Bath, West Coast, Berbice, TRANSPORT of lot number 22 (twenty-two) part of the western portion of the windward half, of lot No. 10 and lot number 1 (one), part of Plantation Woodley Park or No. 11, being parts of all that piece or parcel of land as laid out on a diagram of lots 10, 11 and 12, situate on the west coast of the county of Berbice, as more particularly laid down and defined on a diagram by Frank Fowler, Sworn Land Surveyor, dated Berbice, 19th July, 1900, and coloured with red lines on said plans within the boundaries A, B, C, D, E and F, as laid down on said plan as follows: commencing at the Bamboo Dam on the windward half of lot number 10 and measuring along said Bamboo Dam 75 roods from south to north between the points A and F on said plan and extending from the point A, westward to the point B on the dam running along lot number 14, and thence from the point B in a north-easterly direction for 75 roods along the said backdam of the windward half of lot number 10, and thence north-easterly along the said backdam of lot number 14, for 150 roods, along lot number 11 and the centre third of lots 11 and 12, that is to say, from the point B on said chart to the point C on the said chart and from the point C in an easterly direction along the dam dividing the leeward half of the centre third of lots 11 and 12, and on the point D on the said chart to the Atlantic Ocean and thence from the point D along the Atlantic Ocean for 150 roods to the point E, and from thence in a westerly direction to the point F, up to the aforesaid Bamboo Dam, said piece of land being comprised within the said boundaries A, B, C, D, E and F as laid down and defined on the said chart, the said lots numbers 22 (twenty-two) and 1 (one) being laid down and defined on a diagram made by James T. Seymour, Sworn Land Surveyor, dated the 23rd December, 1908, and deposited in the Registrar's Office of British Guiana, New Amsterdam, Berbice, on the 1st March, 1909, save and except the strip of land measuring 100 feet in width running through the said lot number 1 (one) at present enclosed by wire fences the property of The Demerara Railway Company,—to and in favour of Charles (R. of D), male, No. 73,566, ex *Ems*, 1895, of said lot number 11, West Coast, Berbice.

20. By Goopiah, male, No. 406, ex *British Trident*, 1866, Bassati, male, No. 74,308, ex *Lena*, 1896, Toolah, male, No. 36,369, ex *Foyle*, 1887, and Kangal, male, No. , ex *Senator*, 1878, all of Pln. Bath, West Coast, Berbice, TRANSPORT of lot number 17 (seventeen), part of the western portion of the windward half of lot No. 10 and lot number 9 (nine), part of Plantation Woodley Park or No. 11, being parts of all that piece or parcel of land as laid out on a diagram of lots 10, 11 and 12, situate on the west coast of the county of Berbice, as more particularly laid down and defined on a diagram by Frank Fowler, Sworn Land Surveyor, dated Berbice, 19th July, 1900, and coloured with red lines on said plans within the boundaries A, B, C, D, E and F, as laid down on said plan as follows: commencing at the Bamboo Dam on the windward half of lot number 10 and measuring along said Bamboo Dam 75 roods from south to north between the points A and F on said plan and extending from the point A westward to the point B on the dam running along lot number 14, and thence from the point B on a north-easterly direction for 75 roods along the said back dam of the windward half of lot number 10, and thence north-easterly along the said back dam of lot number 14, for 150 roods, along lot number 11 and the centre third of lots 11 and 12, that is to say, from the point B on said chart to the point C on the said chart and from the point C in an easterly direction along the dam dividing the leeward half of the centre third of lots 11 and 12, and on the point D on said chart to the Atlantic Ocean and thence from the point D along the Atlantic Ocean for 150 roods to the point E, and from thence in a westerly direction to the point F up to the aforesaid Bamboo Dam, said piece of land being comprised within the said boundaries A, B, C, D, E and F, as laid down and defined on the said chart, the said lots numbers 17 (seventeen) and 9 (nine), being laid down and defined on a diagram made by James T. Seymour, Sworn Land Surveyor, dated the 23rd December, 1908, and deposited in the Registrar's Office of British Guiana, New Amsterdam, Berbice, on the 1st March, 1909, save and except a strip of land measuring 100 feet in width running through the said lot number 9 (nine) at present enclosed by wire fences, the property of The Demerara Railway Company,—to and in favour of Dooknie, female, No. 305, ex *Roman Empire*, 1859, of said lot number 11, West Coast, Berbice.

Registrar's Office of British Guiana, New Amsterdam, Berbice, this 28th day of April, 1911.

L. C. DALTON,
Registrar.

County of Berbice.

6TH MAY, 1911.

[SECOND PUBLICATION.]

THE following TRANSPORT is intended to be passed before one of Their Honours the Judges of the Supreme Court of British Guiana on any day after Saturday, the 6th day of May, 1911, which such Judge shall be pleased to appoint, viz.:—

1. By John Simon Clarke, also known as and called John Clarke, of No. 51 Village, Corentyne Coast, Berbice, in his quality as a legatee under the last will and testament of his father Simon John Clarke deceased, TRANSPORT of the southern half of lot number 1 (one), the northern halves of lots 4 (four), 7 (seven), 8 (eight), 13 (thirteen), 20 (twenty), 24 (twenty-four), the southern half of lot 22 (twenty-two), and the whole of lot number 17 (seventeen) parts of Plantation lot number 55 (fifty-five), situate on the Corentyne Coast, in the county of Berbice and colony of British Guiana, the said lots being laid down and defined on a diagram of the said plantation lot number 55 (fifty-five), made by Henry H. Bouglè, Sworn Land Surveyor, dated 12th January, 1900, and deposited in the Registrar's Office of British Guiana at New Amsterdam on the 14th day of April, 1900, without the buildings thereon,—to and in favour of Ramawotar, male, No. 409, ex *Medea*, 1872, of No. 50 Village, Corentyne Coast, Berbice.

Registrar's Office of British Guiana, New Amsterdam, Berbice, this 21st day of April, 1911.

L. C. DALTON,
Registrar.

County of Berbice.

29TH APRIL, 1911.

[THIRD PUBLICATION.]

THE following TRANSPORTS and MORTGAGE are intended to be passed before one of Their Honours the Judges of the Supreme Court of British Guiana on any day after Saturday, the 29th day of April, 1911, which such Judge shall be pleased to appoint, viz.:—

1. By Kandhaie, male, No. 11,942, ex *Ellora*, 1881, of Plantation Number 45, Corentyne Coast, Berbice, TRANSPORT of an undivided eightieth (one-eightieth) part or share of and in the eastern half of lot number 43 (forty-three), situate on the Corentyne Coast of the county of Berbice, in the colony of British Guiana, the said estate lot number 43 (forty-three) being acquired by John Grant, deceased, from the colony of British Guiana, under transport dated 15th August, 1857,—to and in favour of Sideni, male, No. 93,619, ex *Arno*, 1902, of plantation lot number 43, Corentyne Coast, Berbice.

2. By Sebarran, male, No. 49, B.R., of 1874, of Rosignol village, west coast, Berbice, TRANSPORT

Digitized by Google

of one undivided fourth (one-fourth) of two undivided thirds (two-thirds) of one undivided fifth (one-fifth) part or share of and in the southern half of lot number 1 (one), situate next to Plantation D'Edward's being one of the lots called the Rosignol Lands, the said southern half containing two hundred and thirty-three and a half (233½) acres, as laid down on a diagram made by Cathcart Chalmers, Sworn Land Surveyor, dated 1st May, 1857, and deposited in the Registrar's Office of Berbice on the 4th May, 1857, save and except a strip of land measuring 100 feet in width and enclosed in wire fences the property of the Demerara Railway Company,—to and in favour of Ramkissoon, male, No. 76,980, ex *Lena*, 1897, of plantation Blairmont, west coast, Berbice.

3. By John Downer, of "Hamilton House," Queenstown, New Amsterdam, Berbice, TRANSPORT of one seventy-first part (1/71) of an undivided fourth (¼) of and in the western half of the abandoned plantation lot number 21 (twenty-one), called Warren, situate on the east sea coast of the county of Berbice, containing 250 (two hundred and fifty) acres of land, more or less, the right of grazing cattle and other stock on the western half of said plantation Warren being reserved to the proprietors of the eastern half of said plantation,—to and in favour of Gunesh, male, No. 26,915, ex *Allanshaw*, 1885, of Stanleytown, New Amsterdam, Berbice.

4. By S. Davson & Co., Limited, whose registered office is at 79, Mark Lane, in the city of London, England, and whose chief place of business in this colony is at 7 and 8, Strand, New Amsterdam, Berbice, TRANSPORT of lot number 17, part of lot No. 78 (seventy-eight), the said lot No. 78 being one of the lots forming the sugar plantation Eliza and Mary, situate on the west bank of the Corentyne river, in the county of Berbice, in the colony of British Guiana, and the said lot 17 being laid down and defined on a diagram of part of said lot number 78 by the Sworn Land Surveyor William Chalmers, dated 5th February, 1870, and deposited in the Registrar's Office of British Guiana, New Amsterdam, on the 15th May, 1888, with the erection thereon,—to and in favour of Joaquim Casimiro Fernandes, of Pln. Springlands, Corentyne river.

5. By Joseph Charles George Westley, of St. John Street, New Amsterdam, Berbice, a FIRST MORTGAGE on lot number 10 (ten), part of the eastern third part of the lots numbers 1 (one), 2 (two), 3 (three) and 4 (four), situate, lying and being on the east sea coast of Berbice, and comprising six hundred acres of land or thereabout, now known as Plantation Palmyra, the said lot number 10 (ten), being laid down and defined on a diagram of the western half of the said lot number 4 (four), known as Palmyra, made by George D. Bayley, Sworn Land Surveyor, dated 17th April, 1895, and deposited in the Registrar's Office of British Guiana, in the county of Berbice, on the 23rd day of May, 1898, with the right of grazing cattle and other stock on the pasturage grounds of the whole of said lot number 4 (four), and reserving to the present and future proprietors of the said lot number 4 (four) the right of grazing cattle and other stock on the pasturage grounds of the said lot and all the buildings and erections thereon,—to and in favour of The British Guiana Building Society, Limited, of lots Nos. 1, 2 and 3, High Street, Georgetown.

Registrar's Office of British Guiana, New Amsterdam, Berbice, this 13th day of April, 1911.

L. C. DALTON,
Registrar.

Execution Sales.

BY THE REGISTRAR.

Counties of Demerary and Essequebo.

[FIRST PUBLICATION.]

PURSUANT to writ of execution in the matter followng :—

I, the undersigned Registrar of British Guiana, or my lawful deputy, will expose for sale to the highest bidder, in presence of a Sworn Clerk or Assistant Sworn Clerk, at the Victoria Law Courts, in the city of Georgetown, on Monday, the 15th day of May, 1911, at 12 o'clock, noon :—

In behalf of J. P. Santos & Co., Ltd., a company incorporated under the Company's Ordinance, 1898, whose registered office is at lots 54 and 55, Water Street, Robbstown, Georgetown, plaintiffs, *versus* Elvira Coonjel, widow, and John Somaroo Ramkelawan, in their quality as the executors under the last will and testament of Rugobeer, *alias* Anthony Coonjel, deceased, defendants :—A piece of land forming part of Plantation Malgré Tout, situate on the west bank of the Demerara river, the said piece of land being laid down and defined and marked "A" on a diagram of a lot of land situated on the sea front of Plantation Versailles, West Bank, Demerara river, British Guiana, by James Seymour, Sworn Land Surveyor, dated 31st December, 1907, and deposited in the Registrar's Office of British Guiana on the 15th day of January, 1908, and on all the buildings and erections thereon.

All persons having any right, title, interest or claim in and to the above property, and who may have just grounds to oppose the sale thereof, are hereby required to do so in due form at the Registrar's Office in Georgetown, within fourteen days after the first Saturday's advertisement, setting forth his, her or their reasons of opposition in writing, duly signed by a Barrister-at-Law or Solicitor, and thereafter to proceed according to law. Those inclined to purchase will attend at the time and place beforementioned.

Payment must be made as follows :—One hundred dollars and under, Cash ; exceeding $100 the purchaser or purchasers shall, unless they pay the purchase money at the time of the sale, forthwith deposit with the Marshal 25 per cent. of the purchase money and shall, if the purchase money does not exceed the sum of $500, pay the balance by three equal instalments from the day of sale, with interest at the rate of six per cent. per annum at the expiration of one, two and three months, respectively, and if the purchase money exceeds the sum of $500, he shall pay such balance with such interest by three equal instalments at the expiration of two, four and six months, respectively.

In the event of the purchaser making any default in payment of any of the instalments, the amount of the deposit shall be forfeited and the property may, after being re-advertised, be put up for sale at auction and sold.

Registrar's Office of British Guiana, Georgetown, Demerary, this 28th day of April, 1911.

L. C. DALTON,
Registrar.

[FIRST PUBLICATION.]

PURSUANT to writ of execution in the matter following :—

I, the undersigned Registrar of British Guiana, or my lawful deputy, will expose for sale to the highest bidder, in presence of a Sworn Clerk or Assistant Sworn Clerk, at the Victoria Law Courts, in the city of Georgetown, on Monday, the 15th day of May, 1911, at 12 o'clock, noon :—

In behalf of D. G. Jasmins, plaintiff *versus* Adelaide Concessio Pereira, of Madeira, but represented herein by her duly constituted attorney in this colony, A. G. Jasmins, of lot 66, Brickdam, Georgetown, defendant :—Lot 20, Hincks and Regent Streets, in Robbstown District, in the city of Georgetown, in the county of Demerary and colony of British Guiana, with the buildings and erections thereon, as per inventory.

All persons having any right, title, interest or claim in and to the above property, and who may have just grounds to oppose the sale thereof are hereby required to do so in due form at the Registrar's Office in Georgetown, Demerara, within fourteen days after the first Saturday's advertisement, setting forth his, her or their reasons of opposition in writing, duly signed by a Barrister-at-Law or Solicitor, and thereafter to proceed according to law. Those inclined to purchase will attend at the time and place beforementioned.

Payment must be made as follows :—One hundred dollars and under, Cash, exceeding $100—the purchaser or purchasers shall unless they pay the purchase money at the time of sale, forthwith deposit with the Marshal 25 per cent. of the purchase money and shall, if the purchase money does not exceed the sum of $500, pay the balance by three equal instalments, from the day of sale, with interest at the rate of six per cent. per annum, at the expiration of one, two and three months, respectively, and if the purchase money exceeds the sum of $500, he shall pay such balance with such interest by three equal instalments at the expiration of two, four and six months, respectively.

In the event of the purchaser making any default in payment of any of the instalments, the amount of the deposit shall be forfeited and the property may, after being re-advertised, be put up for sale at auction and sold.

Registrar's Office of British Guiana, Georgetown, Demerary, this 28th day of April, 1911.

L. C. DALTON,
Registrar.

Digitized by Google

[FIRST PUBLICATION.]

PURSUANT to writ of execution in the matter following:—

I, the undersigned Registrar of British Guiana, or my lawful deputy, will expose for sale to the highest bidder, in the presence of a Sworn Clerk or Assistant Sworn Clerk, at the Victoria Law Courts, in the city of Georgetown on Monday, the 15th day of May, 1911, at 12 o'clock, noon:—

In behalf of The Demerara Mutual Life Assurance Society, Limited, plaintiffs, *versus* Edward Lvalls Greene, defendant:—West half of lot number 233 (two hundred and thirty-three), in that part of Georgetown called Bourda, as laid down and defined on the plan of the Town Districts situated on the lands of the Vlissengen estate made by the Sworn Land Surveyor Luke M. Hill, dated 17th June, 1879, and deposited in the Registrar's Office of the counties of Demerary and Essequebo on the first of November, 1879, said plan having been approved of by the Governor and Court of Policy on the 22nd of September, 1879, and deposited in the Registrar's Office aforesaid in pursuance of the provisions of section sixty-four of Ordinance No. 2 of the year 1876 and all the buildings and erections thereon.

All persons having any right, title, interest or claim in and to the above property, and who may have just grounds to oppose the sale thereof, are hereby required to do so in due form of law at the Registrar's Office in Georgetown, setting forth his, her or their reasons of opposition in writing, duly signed by a Barrister-at-Law or Solicitor, and thereafter to proceed according to law. Those inclined to purchase will attend at the time and place abovementioned.

Payment must be made as follows:—One hundred dollars and under, Cash; exceeding $100—the purchaser or purchasers shall, unless they pay the purchase money at the time of sale, forthwith deposit with the Marshal 25 per cent. of the purchase money and shall, if the purchase money does not exceed the sum of $500, pay the balance by three equal instalments, from the date of sale, with interest at the rate of six per cent. per annum, at the expiration of one, two and three months, respectively, and if the purchase money exceeds the sum of $500, he shall pay such balance with such interest by three equal instalments at the expiration of two, four and six months, respectively.

In the event of the purchaser making any default in payment of any of the instalments, the amount of the deposit shall be forfeited and the property may, after being re-advertised, be put up for sale at action and sold.

Registrar's Office of British Guiana, Georgetown, Demerary, this 28th day of April, 1911.

L. C. DALTON,
Registrar.

[FIRST PUBLICATION.]

PURSUANT to writ of execution in the matter following:—

I, the undersigned Registrar of British Guiana, or my lawful deputy, will expose for sale to the highest bidder, in presence of a Sworn Clerk, or Assistant Sworn Clerk, at the Victoria Law Courts, in the city of Georgetown, on Monday, the 15th day of May, 1911, at 12 o'clock, noon:—

In behalf of Maria Jose de Freitas, widow, of lot 81, Camp Street, Georgetown, plaintiff, *versus* the proprietor or proprietors, representative or representatives of lots Nos. 228 and 229 (two hundred and twenty-eight and two hundred and twenty-nine), situate in North Cumingsburg District, city of Georgetown, county of Demerary, defendant or defendants:—Lots 228 (two hundred and twenty-eight) and 229 (two hundred and twenty-nine), situate in North Cumingsburg District, city of Georgetown, county of Demerara, and all the buildings and erections thereon.

All persons having any right, title, interest or claim in and to any of the above properties, and who may have just grounds to oppose the sale thereof, are hereby required to do so in due form at the Registrar's Office in Georgetown within fourteen days after the first Saturday's advertisement, setting forth his, her or their reason of opposition in writing duly signed by a Barrister-at-Law or Solicitor, and thereafter to proceed according to law. Those inclined to purchase will attend at the time and place beforementioned.

Payment must be made as follows:—One hundred dollars and under, Cash; exceeding $100 the purchaser or purchasers shall, unless they pay the purchase money at the time of the sale, forthwith deposit with the Marshal 25 per cent. of the purchase money and shall, if the purchase money does not exceed the sum of $500, pay the balance by three equal instalments from the day of sale, with interest at the rate of six per cent. per annum at the expiration of one, two or three months, respectively, and if the purchase money exceeds the sum of $500, he shall, pay such balance with such interest by three equal instalments at the expiration of two, four and six months, respectively.

In the event of the purchaser making any default in payment of any of the instalments, the amount of the deposit shall be forfeited, and the property may, after being re-advertised, be put up for sale at auction and sold.

Registrar's Office of British Guiana, Georgetown, Demerary, this 28th day of April, 1911.

L. C. DALTON,
Registrar.

Counties of Demerary and Essequebo.

[SECOND PUBLICATION.]

PURSUANT to writs of execution in the matters following:—

I, the undersigned Registrar of British Guiana, or my lawful deputy, will expose for sale to the highest bidder, in the presence of a Sworn Clerk or Assistant Sworn Clerk, at the Victoria Law Courts, in the city of Georgetown, on Monday, the 8th day of May, 1911, at 12 o'clock, noon:—

Firstly. In behalf of the Chairman of the Local Authority of the Clonbrook Country District *versus* the proprietor of lot No. 217, section A, Clonbrook, in the Clonbrook Country District:—Lot number 217, section A, Clonbrook, in the Clonbrook Country District, in the county of Demerary and colony of British Guiana, no building thereon, subject to a lien of $10 (ten dollars) with interest at the rate of 6 per cent. per annum from 29th March, 1909, and due to the Colony of British Guiana, as balance of purchase money for the said lot appraised as the property of Ghoorohoo.

Secondly. In behalf of the Chairman of the Local Authority of the Clonbrook Country District *versus* the proprietor of lot No. 214 and lot No. 215, section A, Clonbrook, in the Clonbrook Country District:—Lot number 214 and lot number 215, section A, Clonbrook, in the Clonbrook Country District, in the county of Demerary and colony of British Guiana, no building thereon, subject to a lien of $20 (twenty dollars) with interest at the rate of 6 per cent. per annum from 15th March, 1909, and due to the Colony of British Guiana, as balance of purchase money of the said lot, appraised as the property of Rupcharam.

Thirdly. In behalf of the Chairman of the Local Authority of the Helena Country District *versus* the proprietor of house lot No. 65, section B, South Hand-en-Veldt; cultivation lot No. 30, section E, South Good Hope, Helena, in the Helena Country District:—House lot number 65, section B, South Hand-en-Veldt; cultivation lot number 30, section E, South Good Hope, Helena, in the Helena Country District, in the county of Demerary and colony of Brltish Guiana, without the buildings thereon, appraised as the property of Sanichury, deceased.

Fourthly. In behalf of the Chairman of the Local Authority of the Buxton and Friendship Village District *versus* the proprietor of W½ lot No. 20, section B; W½ lot No. 44, section A; W½ lot No. 20, section C; W½ lot No. 49, section D; W½ lot No. 19, section F; Buxton, in the Buxton and Friendship Village District:—West quarter lot number 20, section B; west quarter lot number 44, section A; west quarter lot number 20, section C; west quarter lot number 49, section D; west quarter lot number 19, section F; Buxton, in the Buxton and Friendship Village District, in the county of Demerary, and colony of British Guiana, without the building thereon, appraised as the property of Thomas E. Adams.

Fifthly. In behalf of the Chairman of the Local Authority of the Huis't Dieren Country District *versus* the proprietor of lot No. 10, section B.H.; lot No. 2, section D.H.; Huis't Dieren, in the Huis't Dieren Country District:—Lot number 10, section B.H.; lot No. 2, section D.H.; Huis't Dieren, in the Huis's Dieren Country District, in the county of Essequebo, and colony of British Guiana, without the building thereon, appraised as the property of Rampaul.

Sixthly. In behalf of the Chairman of the Local Authority of the Huis't Dieren Country District *versus* the proprietor of lot No. 54, section B.M.; lot No. 55, section B.M.; lot No. 56, section B.M.; lot No. 57, section B.M.; Huis't Dieren, in the Huis't Dieren Country District:—Lot number 54, section B.M.; lot number 55, section B.M.; lot number 56, section B.M.; lot number 57; section B.M.; Huis't Dieren, in the Huis't Dieren Country District, in the county of Essequebo, and colony of British Guiana, no building thereon, appraised as the property of D. W. Stanton.

Digitized by Google

Seventhly. In behalf of the Chairman of the Local Authority of the Huis't Dieren Country District *versus* the proprietor of lot No. 71, section A.H.; lot No. 33, section D.H.; lot No. 76, section G.H.; lot No. 77, section G.H.; lot No. 6, section C.M.; lot No. 7, section C.M., Huis't Dieren, in the Huis't Dieren Country District:—Lot number 71, section A.H.; lot number 33, section D.H.; lot number 76, section G.H.; lot number 77, section G.H.; lot number 6, section C.M.; lot number 7, section C.M., Huis't Dieren, in the Huis't Dieren Country District, in the county of Essequebo, and colony of British Guiana, without the building thereon, appraised as the property of heirs of Juggath.

Eighthly. In behalf of the Chairman of the Local Authority of the Huist' Dieren Country District *versus* the proprietor of lot No. 46, section H.H.; lot No. 47, section H.H., Huis't Dieren, in the Huis't Dieren Country District:—Lot number 46, section H.H.; lot number 47, section H.H., Huis't Dieren, in the Huis't Dieren Country District, in the county of Essequebo, and colony of British Guiana, no building thereon, appraised as the property of Jas Nath. Paul.

Ninthly. In behalf of the Chairman of the Local Authority of the Huis't Dieren Country District *versus* the proprietor of lot No. 69, section F.H., Huis't Deiren, in the Huis't Dieren Country District:—Lot number 69, section F.H., Huis't Dieren, in the Huis't Deiren Country District, in the county of Essequebo and colony of British Guiana, no building thereon, appraised as the property of Deenoo.

All persons having any right, title, interest or claim in and to any of the above properties, and who may have just grounds to oppose the sale thereof, are hereby required to do so in due form of law at the Registrar's Office in Georgetown within fourteen days after the first Saturday's advertisement, setting forth his, her, or their reasons of opposition in writing duly signed by a Barrister-at-Law or Solicitor, and thereafter to proceed according to law. Those inclined to purchase will attend at the time and place beforementioned.

Terms of Sale:—$100 and under, Cash; above that sum one month's credit with interest from the day of sale.

Registrar's Office of British Guiana, Georgetown, Demerary, this 21st day of April, 1911.

L. C. DALTON,
Registrar.

[SECOND PUBLICATION.]

The interpleader claim of Jumaluddin against James Chin Choy having been dismissed by the Court on the 6th April, 1911.

PURSUANT to writ of execution in the matter following:—

I, the undersigned Registrar of British Guiana, or my lawful deputy, will expose for sale to the highest bidder, in presence of a Sworn Clerk or Assistant Sworn Clerk, at the Victoria Law Courts, in the city of Georgetown, on Monday, the 8th day of May, 1911, at 12 o'clock, noon.—

In behalf of James Chin Choy, of lot 10, Anna Catharina, West Coast, Demerara, Plaintiff *versus* Abdool Rahim of La Penitence, Demerara, defendant:—1 (one) troolie roofed house on bed 9, Field 9, South side, with cow-shed and 1 (one) troolie roofed house on bed 9, Field 9, North side, La Penitence.

All persons having any right, title, interest or claim in and to the said property, and who may have just grounds to oppose the sale thereof, are hereby required to do so in due form of law at the Registrar's Office in Georgetown, and thereafter to proceed to law.

Terms of Sale:—Cash on the knock of the hammer.

Registrar's Office of British Guiana, Georgetown, Demerary, this 21st day of April, 1911.

L. C. DALTON,
Registrar.

Counties of Demerary and Essequebo.

[THIRD PUBLICATION.]

The opposition entered on the 27th day of January, 1911, to the sale at execution as advertised in the "Official Gazette" of British Guiana, under dates 14th, 21st and 28th January, 1911, at the instance of George Yearwood against James Bishop, in so far as a cottage, a kitchen and iron tank are concerned, having been declared by an Order of the Court, dated 31st March, 1911, to be just, legal and well founded.

PURSUANT to writ of execution in the matter following:—

I, the undersigned Registrar of British Guiana, or my lawful deputy, will expose for sale to the highest bidder, in presence of a Sworn Clerk, or Assistant Sworn Clerk, at the Victoria Law Courts, in the city of Georgetown, on Monday, the 1st day of May, 1911, at 12 o'clock, noon:—

In behalf of George Yearwood, plaintiff, *versus* James E. Bishop, defendant:—West half of lots numbers 143 and 144 (one forty-three and one forty-four), part of that portion of Plantation Kitty, situate on the east sea coast of the county of Demerary and colony of British Guiana known as the Village of Alexanderville, which said lots are laid down and defined on a diagram of an extension of the Village of Alexanderville, being a portion of Plantation Kitty, made by John Peter Prass, Sworn Land Surveyor, dated 24th March, 1888, and deposited in the Registrar's Office of British Guiana on the 24th November, 1888, save and except the cottage, kitchen and tank on west half lot 143, belonging to John Yard, and save and except the building on west half lot 144, held on lease from the abovenamed defendant.

All persons having any right, title, interest or claim in and to any of the above properties, and who may have just grounds to oppose the sale thereof, are hereby required to do so in due form at the Registrar's Office in Georgetown, Demerary, within fourteen days after the first Saturday's advertisement, setting forth, his her or their reason of opposition in writing, duly signed by a Barrister-at-Law or Solicitor, and thereafter to proceed according to law. Those inclined to purchase will attend at the time and place beforementioned.

Payment must be made as follows:—One hundred dollars and under, Cash; exceeding $100 the purchaser or purchasers shall, unless they pay the purchase money at the time of the sale, forthwith deposit with the Marshal 25 per cent. of the purchase money and shall, if the purchase money does not exceed the sum of $500, pay the balance by three equal instalments from the day of sale, with interest at the rate of six per cent. per annum at the expiration of one, two or three months, respectively, and if the purchase money exceeds the sum of $500, he shall pay such balance with such interest by three equal instalments at the expiration of two, four and six months, respectively.

In the event of the purchaser making any default in payment of any of the instalments, the amount of the deposit shall be forfeited, and the property may, after being re-advertised, be put up for sale at auction and sold.

Registrar's Office of British Guiana, Georgetown, Demerary, this 13th day of April, 1911.

L. C. DALTON,
Registrar.

[THIRD PUBLICATION.]

PURSUANT to an Order granted by His Honour Sir Henry Alleyne Bovell, Knight, Chief Justice of British Guiana, bearing date 4th day of April, 1911, on the petition of Doobrey, of Mahaica, East Coast, Demerary, an inhabitant of the county of Demerary, and colony of British Guiana, plaintiff.

I, the undersigned Registrar of British Guiana, or my lawful deputy, will expose for sale to the highest bidder, in presence of a Sworn Clerk or Assistant Sworn Clerk, at the Victoria Law Courts, in the city of Georgetown, on Monday, the 1st day of May, 1911, at 12 o'clock, noon:—

In behalf of the abovenamed petitioner *versus* Jeffrey Dyett, defendant:—A piece of land forming part of Supply Village, Mahaica, East Sea Coast, Demerara, and colony of British Guiana, being a quarter acre of land and known as Boodones' land, with the buildings and erections thereon, as per inventory.

All persons having any right, title, interest or claim in and to the above property, and who may have just grounds to oppose the sale thereof, are are hereby required to do so in due form of law at the Registrar's Office in Georgetown, within fourteen days after the first Saturday's advertisement, setting forth his, her or their reasons of opposition in writing, duly signed by a Barrister-at-Law or Solicitor, and thereafter to proceed according to law. Those inclined to purchase will attend at the time and place beforementioned.

Payment must be made as follows:—One hundred dollars and under, Cash; exceeding $100—the purchaser or purchasers shall, unless they pay the purchase money at the time of sale, forthwith deposit with the Marshal 25 per cent. of the purchase money and shall, if the purchase money does not exceed the sum of $500, pay the balance by three equal instalments, from the day of sale, with interest at the rate of six per cent. per annum, at the expiration of one, two and three months, respectively, and if the purchase money exceeds the sum of $500, he shall pay such balance with such interest by three equal instal-

Digitized by Google

ments at the expiration of two, four and six months, respectively.

In the event of the purchaser making any default in payment of any of the instalments, the amount of the deposit shall be forfeited and the property may, after being re-advertised, be put up for sale at auction and sold.

Registrar's Office of British Guiana, Georgetown, Demerary, this 13th day of April, 1911.

L. C. DALTON,
Registrar.

[THIRD PUBLICATION.]

PURSUANT to writ of execution in the matter following:—

I, the undersigned Registrar of British Guiana, or my lawful deputy, will expose for sale to the highest bidder, in presence of a Sworn Clerk or Assistant Sworn Clerk, at the Victoria Law Courts, in the city of Georgetown, on Monday, the 1st day of May, 1911, at 12 o'clock, noon:—

In behalf of the Town Clerk of Georgetown *versus* the proprietor or representative of N½ lot No. 30, also known as 34, High Street, Werk-en-Rust District:—North half lot number 30, also known as 34, High Street, in Werk-en-Rust District, in the city of Georgetown, in the county of Demerary, and colony of British Guiana, with the buildings and erections thereon, as per inventory, appraised as the property of G. Stafford.

All persons having any right, title, interest or claim in and to any of the above properties, and who may have just grounds to oppose the sale thereof, are hereby required to do so in due form at the Registrar's Office in Georgetown, within fourteen days after the first Saturday's advertisement, setting forth his, her or their reasons of opposition in writing, duly signed by a Barrister-at-Law or Solicitor, and thereafter to proceed according to law. Those inclined to purchase will attend at the time and place beforementioned.

Terms of Sale:—$100, and under, Cash; above that sum, one month's credit with interest from the day of sale.

Registrar's Office of British Guiana, Georgetown, Demerary, this 13th day of April, 1911.

L. C. DALTON,
Registrar.

[THIRD PUBLICATION.]

PURSUANT to writ of execution in the matter following:—

I, the undersigned Registrar of British Guiana, or my lawful deputy, will expose for sale to the highest bidder, in presence of a Sworn Clerk or Assistant Sworn Clerk, at the Victoria Law Courts, in the city of Georgetown, on Monday, the 1st day of May, 1911, at 12 o'clock, noon:—

In behalf of The British Guiana Building Society, Limited, of lots numbers 1, 2 and 3, High Street, Georgetown, plaintiffs, *versus* the proprietor or proprietors, representative or representatives of west half lot 55, Werk-en-Rust, defendants:—The west half of lot number 55 (fifty-five), part of Plantation Werk-en Rust, situate on the east bank of the river Demerary, between Plantation Vlissengen on the north and Plantation Le Repentir on the south, which said lot is known and described on a diagram of a section of the Lodge Village being part of Plantation Werk-en-Rust, situate in the county of Demerary, colony of British Guiana, by John Peter Prass, Sworn Land Surveyor, dated 29th day of October, 1885, and deposited in the Registrar's Office of British Guiana on the 11th day of December, 1885, subject to the following conditions, that is to say, that no house or building shall at any time be erected or put up by the purchaser within three roods of the edge of the road in front of the said lot, and that he shall keep in good order the said roads and drains parallel thereto to the extent of the façade of the said half lot, and all the buildings and erections thereon, as per inventory.

All persons having any right, title, interest or claim in and to the above property, and who may have just grounds to oppose the sale thereof, are hereby required to do so in due form at the Registrar's Office in Georgetown, Demerary, within fourteen days after the first Saturday's advertisement, setting forth his, her or their reasons of opposition in writing, duly signed by a Barrister-at-Law or Solicitor, and thereafter to proceed according to law. Those inclined to purchase will attend at the time and place beforementioned.

Payment must be made as follows:—One hundred dollars and under, Cash; exceeding $100—the purchaser or purchasers shall, unless they pay the purchase money at the time of sale, forthwith deposit with the Marshal 25 per cent. of the purchase money, and shall, if the purchase money does not exceed the sum of $500, pay the balance by three equal instalments, from the day of sale, with interest at the rate of six per cent. per annum, at the expiration of one, two and three months, respectively, and if the purchase money exceeds the sum of $500, he shall pay such balance with such interest, by three equal instalments, at the expiration of two, four and six months, respectively.

In the event of the purchaser making any default in payment of any of the instalments, the amount of the deposit shall be forfeited, and the property may, after being re-advertised, be put up for sale at auction and sold.

Registrar's Office of British Guiana, Georgetown, Demerary, this 13th day of April, 1911.

L. C. DALTON,
Registrar.

[THIRD PUBLICATION.]

PURSUANT to wri of execution in the matter following:—

I, the undersigned Registrar of British Guiana, or my lawful deputy, will expose for sale to the highest bidder, in presence of a Sworn Clerk or Assistant Sworn Clerk, at the Victoria Law Courts, in the city of Georgetown, on Monday, the 1st day of May, 1911, at 12 o'clock, noon:—

In behalf of Francis Teixeira, plaintiff, *versus* John Reis defendant.

The defendant's undivided one twenty-seventh part or share in and to the following properties, viz.:—*Firstly*, the water or mud lot number 3 (three), known in the Town Books as mud lot number 3 (three) or 5 five), situate in Werk-en-Rust, city of Georgetown, county of Demerary, with all the buildings and erections thereon; *secondly*, north half of mud lot number 2 (two) or 4 (four), south half of mud lot number 2 (two) or 4 (four), all situate in that part of Georgetown called Werk-en-Rust, in the county of Demerary, with the buildings and erections thereon, the said lots being also known in the Town Books as mud lot 2 or 4, Werk-en-Rust Ward; *thirdly*, lot number 38 (thirty-eight), in Stabroek District, in the city of Georgetown, in the county of Demerary, in the colony of British Guiana, with all the buildings and erections thereon; *fourthly*, lot number 16 (sixteen), situate in Charlestown, city of Georgetown, county of Demerary, with the buildings thereon; *fifthly*, the east half of lot number 9 (nine), situate in Werk en-Rust, city of Georgetown, county of Demerary, with all the buildings thereon.

All persons having any right, title, interest or claim in and to any of the above properties, and who may have just grounds to oppose the sale thereof, are hereby required to do so in due form of law at the Registrar's Office in Georgetown, within fourteen days after the first Saturday's advertisement, setting forth his, her or their reasons of opposition in writing, duly signed by a Barrister-at-Law or Solicitor, and thereafter to proceed according to law. Those inclined to purchase will attend at the time and place beforementioned.

Payment must be made as follows:—One hundred dollars and under, Cash; exceeding $100—the purchaser or purchasers shall, unless they pay the purchase money at the time of sale, forthwith deposit with the Marshal 25 per cent. of the purchase money and shall, if the purchase money does not exceed the sum of $500, pay the balance by three equal instalments, from the day of sale, with interest at the rate of 6 per cent. per annum at the expiration of one, two and three months, respectively, and if the purchase money exceeds the sum of $500, he shall pay such balance at such interest by three equal instalments at the expiration of two, four and six months, respectively.

In the event of the purchaser making any default in payment of any of the instalments, the amount of the deposit shall be forfeited; and the property may, after being re-advertised, be put up for sale at auction and sold.

Registrar's Office of British Guiana, Georgetown, Demerary, this 13th day of April, 1911.

L. C. DALTON,
Registrar.

[THIRD PUBLICATION.]

PURSUANT to writ of execution in the matter following:—

I, the undersigned Registrar of British Guiana, or my lawful deputy, will expose for sale to the highest bidder, in presence of a Sworn Clerk or Assistant Sworn Clerk, at the Victoria Law Courts, in the city of Georgetown, on Monday, the 1st day of May, 1911, at 12 o'clock, noon:—

In behalf of Maria Theresa de Freitas, the wife of Sylvestre de Freitas, trading without any partner

Digitized by Google

under the name, style and firm of the Charlestown Saw Mill, of 12, Princes Street, Georgetown, plaintiff, *versus* Joao Gomes da Silva, of lot 46, Evans Street, Georgetown, defendant:—The west half of lot 46 (forty-six), situate in New Charlestown District, in the city of Georgetown, in the county of Demerary and colony of British Guiana, with all the building and erections thereon, and the west half of the east half of lot number 61 (sixty one) or 73 (seventy-three), Leopold Street, Werk-en-Rust, Georgetown, with the buildings and erections thereon, as per inventory.

All persons having any right, title, interest or claim in and to the above property, and who may have just grounds to oppose the sale thereof, are hereby required to do so in due form of law at the Registrar's Office in Georgetown, within fourteen days after the first Saturday's advertisements, setting forth his, her or their reasons of opposition in writing, duly signed by a Barrister-at-Law or Solicitor, and thereafter to proceed according to law. Those inclined to purchase will attend at the time and place abovementioned.

Payment must be made as follows:—One hundred dollars and under, Cash; exceeding $100—the purchaser or purchasers shall, unless they pay the purchase money at the time of sale, forthwith deposit with the Marshal 25 per cent. of the purchase money and shall, if the purchase money does not exceed the sum of $500, pay the balance by three equal instalments, from the day of sale, with interest at the rate of six per cent. per annum, at the expiration of one, two and three months, respectively, and if the purchase money exceeds the sum of $500, he shall pay such balance with such interest by three equal instalments at the expiration of two, four and six months, respectively.

In the event of the purchaser making any default in payment of any of the instalments, the amount of the deposit shall be forfeited and the property may, after being re-advertised, be put up for sale at auction and sold.

Registrar's Office of British Guiana, Georgetown, Demerary, this 13th day of April, 1911.

L. C. DALTON,
Registrar.

[THIRD PUBLICATION.]

PURSUANT to writs of execution in the matters following:—

I, the undersigned Registrar of British Guiana, or my lawful deputy, will expose for sale to the highest bidder, in presence of a Sworn Clerk, or Assistant Sworn Clerk, at the Victoria Law Courts, in the city of Georgetown, on Monday, the 1st day of May, 1911, at 12 o'clock, noon:—

Firstly. In behalf of the Chairman of the Local Authority of the Clonbrook Country District *versus* the proprietor of lot No. 55, section B, Clonbrook, in the Clonbrook Country District:—Lot number 55, section B, Clonbrook, in the Clonbrook Country District, in the county of Demerary and colony of British Guiana, no building thereon, subject to a lien of $10 00 (ten dollars) with interest at the rate of 6 per cent. per annum from 15th July, 1909, and due to the Colony of British Guiana as balance of purchase money of the said lot, appraised as the property of Ed. Simon.

Secondly. In behalf of the Chairman of the Local Authority of the Clonbrook Country District *versus* the proprietor of N½ lot 57, section A, Clonbrook, in the Clonbrook Country District:—North half lot number 57, section A, Clonbrook, in the Clonbrook Country District, in the county of Demerary and colony of British Guiana, no building thereon, subject to a lien of $5 with interest at the rate of 6 per cent. per annum from 9th June, 1909, and due to the Colony of British Guiana as balance of purchase money of the said lot, appraised as the property of Batki.

Thirdly. In behalf of the Chairman of the Local Authority of the Clonbrook Country District *versus* the proprietor of lot No. 86, section A, Clonbrook, in the Clonbrook Country District:—Lot number 86, section A, Clonbrook, in the Clonbrook Country District, in the county of Demerary and colony of British Guiana, no building thereon, subject to a lien of $5 with interest at the rate of 6 per cent. per annum, from 22nd March, 1909, and due to the Colony of British Guiana as balance of purchase money of the said lot, appraised as the property of William Stuart.

Fourthly. In behalf of the Chairman of the Local Authority of the Clonbrook Country District *versus* the proprietor of lot No. 79, section A; Clonbrook, in the Clonbrook Country District:—Lot number 79, section A, Clonbrook, in the Clonbrook Country District, in the county of Demerary, and colony of British Guiana, no building thereon, subject to a lien of $10 with interest at the rate of 6 per cent. per annum from 23rd March, 1909, and due to the Colony of British Guiana as balance of purchase money of the said lot, appraised as the property of Chikhur.

Fifthly. In behalf of the Chairman of the Local Authority of the Clonbrook Country District *versus* the proprietor of lot No. 90, section A, Clonbrook, in the Clonbrook Country District:—Lot number 90, section A, Clonbrook, in the Clonbro k Country District, in the county of Demerary and colony of British Guiana, no building thereon, subject to a lien of $10 with interest at the rate of 6 per cent. per annum from 21st July, 1909, and due to the Colony of British Guiana as balance of purchase money of the said lot, appraised as the property of Ramnath.

Sixthly. In behalf of the Chairman of t e Local Authority of the Clonbrook Country District, *versus* the proprietor of lots numbers 81 and 82, section A, Clonbrook, in the Clonbrook Country District:—Lots numbers 81 and 82, section A, Clonbrook, in the Clonbrook Country District, in the county of Demerary, and colony of British Guiana, no building thereon, subject to a lien of $20 with interest at the rate of 6 per cent. per annum from 15th June, 1909, and due to the Colony of British Guiana as balance of purchase money of the said lots, appraised as the property of Bhuggoo.

Seventhly. In behalf of the Chairman of the Local Authority of the Clonbrook Country Disfrict *versus* the proprietor of lots Nos. 87 and 88, section B, Clonbrook, in the Clonbrook Co ntry District:—Lots numbers 87 and 88, section B, Clonbrook, in the Clonbrook Country District, in the county of Demerary, and colony of British Guiana, no building thereon, subject to a lien of $20 with interest at the rate of 6 per cent. per annum from 23rd March, 1909, and due to the Colony of British Guiana as balance of the purchase money of the said lots, appraised as the property of Fraser Webster.

Eighthly. In behalf of the Chairman of the Local Authority of the Clonbrook Country District, *versus* the proprietor of lot No. 89, section A, Clonbrook, in the Clonbrook Country District:—Lot number 89, section A, Clonbrook, in the Clonbrook Country District, in the county of Demerary and colony of British Guiana, no building thereon, subject to a lien of $10 with interest at the rate of 6 per cent. per annum from 2nd June, 1909, and due to the Colony of British Guiana as balance of purchase money of the said lot, appraised as the property of A. P. Samuels.

Ninthly. In behalf of the Chairman of the Local Authority of the Clonbrook Country District *versus* the proprietor of lot No. 90, section B, Clonbrook, in the Clonbrook Country District:—Lot number 90, section B, Clonbrook, in the Clonbrook Country District, in the county of Demerary and colony of British Guiana, no building thereon, subject to a lien of $10 with interest at the rate of 6 per cent. per annum from 22nd March, 1909, and due to the Colony of British Guiana as balance of purchase money of the said lot, appraised as the property of Caroline Headly.

Tenthly. In behalf of the Chairman of the Local Authority of the Clonbrook Country District *versus* the proprietor of lots Nos. 93, 94, 95, 96 and 97, section A, Clonbrook, in the Clonbrook Country District:—Lots numbers 93, 94, 95, 96 and 97, section A, Clonbrook, in the Clonbrook Country D str ct, in the county of Demerary and colony of British Guiana, no building thereon, subject to a lien of $25 with interest at the rate of 6 per cent. per annum from 28th April, 1909, and due to the Colony of British Guiana as balance of purchase money of the said lots, appraised as the property of W. W. Evans.

Eleventhly. In behalf of the Chairman of the Local Authority of the Clonbrook Country District *versus* the proprietor of lots Nos. 125 and 126, section A, Clonbrook, in the Clonbrook Country District:—Lots numbers 125 and 126, section A, Clonbrook, in the Clonbrook Country District, in the county of Demerary, and colony of British Guiana, no building thereon, subject to a lien of $20 with interest at the rate of 6 per cent. per annum from 2nd June, 1909, and due to the Colony of British Guiana as balance of purchase money of the said lots, appraised as the property of Bhaganath.

Twelfthly. In behalf of the Chairman of the Local Authority of the Clonbrook Country District *versus* the proprietor of S½ lot No. 127, section A, Clonbrook, in the Clonbrook Country District:—South half lot number 127, section A, Clonbrook, in the Clonbrook Country District, in the county of Demerary, and colony of British Guiana, no building thereon, subject to a lien of $5 with interest at the rate of 6 per cent. per annum, from the 22nd March, 1909, and due to the Colony of British Guiana as balanc of purchase money of the said lot, appraised as the property of Kalidin.

Thirteenthly. In behalf of the Chairman of the Local Authority of the Clonbrook Country District *versus* the proprietor of lot No. 130, section A, Clonbrook, in the Clonbrook Country District:—Lot

Digitized by Google

number 130, section A, Clonbrook, in the Clonbrook Country District, in the county of Demerary and colony of British Guiana, no building thereon, subject to a lien of $10 with interest at the rate of 6 per cent. per annum from 22nd March, 1909, and due to the Colony of British Guiana as balance of purchase money of the said lot, appraised as the property of Sukhlall.

Fourteenthly. In behalf of the Chairman of the Local Authority of the Clonbrook Country District *versus* the proprietor of S½ lot No. 132, section A, Clonbrook, in the Clonbrook Country District:—South half of lot number 132, section A, Clonbrook, in the Clonbrook Country District, in the county of Demerary, and colony of British Guiana, no building thereon, subject to a lien of $5 with interest at the rate of 6 per cent. per annum from 15th March, 1909, and due to the Colony of British Guiana as balance of purchase money of the said lot, appraised as the property of Hoosiney.

Fifteenthly. In behalf of the Chairman of the Local Authority of the Clonbrook Country District *versus* the proprietor of S½ lot No. 136, section A, Clonbrook, in the Clonbrook Country District:—South half lot number 136, section A, Clonbrook, in the Clonbrook Country District, in the county of Demerary, and colony of British Guiana, no building thereon, subject to a lien of $5 with interest at the rate of 6 per cent. per annum from 22nd March, 1909, and due to the Colony of British Guiana as balance of purchase money of the said lot, appraised as the property of Pokha.

Sixteenthly. In behalf of the Chairman of the Local Authority of the Clonbrook Country District *versus* the proprietor of Lot No. 139, section A, Clonbrook, in the Clonbrook Country District:—Lot number 139, section A, Clonbrook, in the Clonbrook Country District, in the county of Demerary, and colony of British Guiana, no building thereon, subject to a lien of $10 with interest at the rate of 6 per cent. per annum from 29th March, 1909, and due to the Colony of British Guiana as balance of purchase money of the said lot, appraised as the property of Udit.

Seventeenthly. In behalf of the Chairman of the Local Authority of the Clonbrook County District *versus* the proprietor of lot No. 140, section A, Clonbrook, in the Clonbrook Country District:—Lot number 140, section A, Clonbrook, in the Clonbrook Country District, in the county of Demerary, and colony of British Guiana, no building thereon, subject to a lien of $10 with interest at the rate of 6 per cent. per annum from 22nd March, 1909, and due to the Colony of British Guiana as balance of purchase money of the said lot, appraised as the property of Gubzar.

Eighteenthly. In behalf of the Chairman of the Local Authority of the Clonbrook Country District *versus* the proprietor of lots Nos. 146 and 147, section B, Clonbrook, in the Clonbrook Country District:—Lots numbers 146 and 147, section B, Clonbrook, in the Clonbrook Country District, in the county of Demerary, and colony of British Guiana, no building thereon, subject to a lien of $20 with interest at the rate of 6 per cent. per annum from 15th March, 1909, and due to the Colony of British Guiana as balance of purchase money of the said lots, appraised as the property of P. W. Alexander.

Nineteenthly In behalf of the Chairman of the Local Authority of the Clonbrook Country District *versus* the proprietor of lots Nos. 176, 177 and 178, section A, Clonbrook, in the Clonbrook Country District:—Lots numbers 176, 177 and 178, section A, Clonbrook, in the Clonbrook Country District, in county of Demerary and colony of British Guiana, no building thereon, subject to a lien of $30 with interest at the rate of 6 per cent. per annum, from 23rd March, 1909, and due to the Colony of British Guiana as balance of purchase money of the said lots, appraised as the property of Jose Rodrigues.

Twentiethly. In behalf of the Chairman of the Local Authority of the Clonbrook Country District *versus* the proprietor of lot No. 179, section A, Clonbrook, in the Clonbrook Country District:—Lot number 179, section A, Clonbrook, in the Clonbrook Country District, in the county of Demerary, and colony of British Guiana, no building thereon, subject to a lien of $10 with interest at the rate of 6 per cent. per annum from 29th March, 1909, and due to the Colony of British Guiana as balance of purchase money of the said lot, appraised as the property of Georgiana Duncan.

Twenty firstly. In behalf of the Chairman of the Local Authority of the Clonbrook Country District *versus* the proprietor of lots Nos. 187, 188, 189, 190 section A, Clonbrook, in the Clonbrook Country District:—Lots numbers 187, 188, 189, 190, section A, Clonbrook, in the Clonbrook Country District, in the county of Demerary and colony of British Guiana, no building thereon, subject to a lien of $40 with interest at the rate of 6 per cent. per annum from 29th March, 1909, and due to the Colony of British Guiana as balance of purchase money of the said lots appraised as the property of Moni.

Twenty-secondly. In behalf of the Chairman of the Local Authority of the Clonbrook Country District, *versus* the proprietor of lots Nos. 193 and 194, section A, Clonbrook, in the Clonbrook Country District:—Lots numbers 193 and 194, section A, Clonbrook, in the Clonbrook Country District, in the county of Demerary and colony of British Guiana, no building thereon, subject to a lien of $20 with interest at the rate of 6 per cent. per annum from 22nd March, 1909, and due to the Colony of British Guiana as balance of purchase money of the said lots, appraised as the property of Jutten.

Twenty-thirdly. In behalf of the Chairman of the Local Authority of the Clonbrook Country District *versus* the proprietor of lot No. 201, section A, Clonbrook, in the Clonbrook Country District:—Lot number 201, section A, Clonbrook, in the Clonbrook Country District, in the county of Demerary and colony of British Guiana, no buildings thereon, subject to a lien of $10 with interest at the rate of 6 per cent. per annum from 15th March, 1909, and due to the Colony of British Guiana as balance of purchase money of the said lot, appraised as the property of Abilakh.

Twenty-fourthly. In behalf of the Chairman of the Local Authority of the Clonbrook Country District *versus* the proprietor of lot No. 202, section A, and lots numbers 145 and 204, section B, Clonbrook, in the Clonbrook Country District:—Lot number 202, section A, and lots numbers 145 and 204, section B, Clonbrook, in the Clonbrook Country District, in the county of Demerary and colony of British Guiana, no building thereon, subject to a lien of $20 with interest at the rate of 6 per cent. per annum from 29th March, 1909, and due to the Colony of British Guiana as balance of purchase money of the said lots, appraised as the property of Adol Brautch.

Twenty-fifthly. In behalf of the Chairman of the Local Authority of the Clonbrook Country District *versus* the proprietor of lots Nos. 205 and 206, section A, Clonbrook, in the Clonbrook Country District:—Lots numbers 205 and 206, section A, Clonbrook, in the Clonbrook Country District, in the county of Demerary and colony of British Guiana, no building thereon, subject to a lien of $20 with interest at the rate of 6 per cent. per annum from 15th March, 1909, and due to the Colony of British Guirna as balance of purchase money of the said lots, appraised as the property of Chowthi.

Twenty-sixthly, In behalf of the Chairman of the Local Authority of the Clonbrook Country District *versus* the proprietor of S½ lot No. 207 and N½ of lot No. 208, section A, Clonbrook, in the Clonbrook Country District:—South half of lot number 207 and north half of lot number 208, section A, Clonbrook, in the Clonbrook Country District, in the county of Demerary and colony of British Guiana, no building thereon, subject to a lien of $10 with interest at the rate of 6 per cent. per annum from 15th March, 1909, and due to the Colony of British Guiana as balance of purchase money of the said lot, appraised as the property of Ramnath.

Twenty-seventhly. In behalf of the Chairman of the Local Authority of the Clonbrook Country District *versus* the proprietor of lots Nos. 211, 212 and 213, section A, Clonbrook, in the Clonbrook Country District:—Lots numbers 211, 212 and 213, section A, Clonbrook, in the Clonbrook Country District, in the county of Demerary and colony of British Guiana, no building thereon, subject to a lien of $30 with interest at the rate of 6 per cent. per annum from 15th March, 1909, and due to the Colony of British Guiana as balance of purchase money of the said lots, appraised as the property of Raktoo.

All persons having any right, title, interest or claim in and to any of the above properties and who may have just grounds to oppose the sale thereof, are hereby required to do so in due form of law at the Registrar's Office in Georgetown, within fourteen days after the first Saturday's advertisement, setting forth his, her or their reasons of opposition in writing duly signed by a Barrister-at-Law or Solicitor, and thereafter to proceed according to law. Those inclined to purchase will attend at the time and place before-mentioned.

Terms of Sale:—$100 and under, Cash; above that sum, one month's credit with interest from the day of sale.

Registrar's Office of British Guiana, Georgetown, Demerary, this 13th day of April, 1911.

L. C. DALTON,
Registrar.

Digitized by Google

County of Berbice.

[FIRST PUBLICATION.]

PURSUANT to an Order granted by His Honour Sir Henry Alleyne Bovell, Knight, Chief Justice of British Guiana, bearing date 29th November, 1910, on the petition of Manoel Rodrigues Lopes and Joaquin Cassimiro Fernandes, carrying on business in co-partnership at Springlands, county of Berbice, and colony of British Guiana, under the name, style and firm of Lopes and Fernandes, plaintiff.

I, the undersigned Registrar of British Guiana, or my lawful deputy, will expose for sale to the highest bidder, in presence of a Sworn Clerk or Assistant Sworn Clerk, at the Court House in New Amsterdam, Berbice, on Thursday, the 18th day of May, 1911, at 12 o'clock, noon:—

In behalf of the abovenamed petitioner *versus* Seelall, residing at Village, county and colony aforesaid, defendant:—The western half of lot 41, part of number 68 Village, also called Carnarvon, situate on the Corentyne Coast, county of Berbice, and colony of British Guiana, the said lot 41, being laid down and defined on a diagram made by John Peter Prass, Sworn Land Surveyor, dated 30th August, 1880, and deposited in the Registrar's Office of British Guiana, on the 20th day of September, 1880, with the buildings and erections thereon.

All persons having any right, title, interest or claim in and to the above property, and who may have just grounds to oppose the sale thereof, are hereby required to do so in due form of law at the Registrar's Office in New Amsterdam, Berbice, within fourteen days after the first Saturday's advertisement, setting forth his, her or their reasons of opposition in writing, duly signed by a Barrister-at-Law or Solicitor, and thereafter to proceed according to law. Those inclined to purchase will attend at the time and place beforementioned.

Payment must be made as follows:—One hundred dollars and under, Cash; exceeding $100—the purchaser or purchasers shall, unless they pay the purchase money at the time of sale, forthwith deposit with the Marshal 25 per cent. of the purchase money and shall, if the purchase money does not exceed the sum of $500, pay the balance by three equal instalments, from the day of sale, with interest at the rate of six per cent. per annum, at the expiration of one, two and three months, respectively, and if the purchase money exceeds the sum of $500, he shall pay such balance with such interest by three equal instalments at the expiration of two, four and six months, respectively.

In the event of the purchaser making any default in payment of any of the instalments, the amount of the deposit shall be forfeited and the property may, after being re-advertised, be put up for sale at auction and sold.

Registrar's Office of British Guiana, New Amsterdam, Berbice, this 28th day of April, 1911.

L. C. DALTON,
Registrar.

[FIRST PUBLICATION.]

PURUSANT to writs of execution in the matters following:—

I, the undersigned, Registrar of British Guiana, or my lawful deputy, will expose for sale to the highest bidder, in the presence of a Sworn Clerk or Assistant Sworn Clerk, at the Court House in New Amsterdam, Berbice, on Thursday, the 18th day of May, 1911, at 12 o'clock, noon:—

Firstly. In behalf of the Chairman of the Local Authority for the Whim Country District *versus* the proprietor of house lot number 138 (one hundred and thirty-eight), west half of section B; and cultivation lot number 105 (one hundred and five), W. half of Empolder A; in the Whim Country District:—House lot number 138 (one hundred and thirty-eight), west half of section B, and cultivation lot number 105 (one hundred and five), west half of Empolder A; in the Whim Country District, in the county of Berbice, and colony of British Guiana, no building thereon, appraised as the property of Rajkoomar.

Secondly. In behalf of the Chairman of the Local Authority for the Whim Country District *versus* the proprietor of house lot number 170 (one hundred and seventy), and cultivation lot number 74 (seventy-four), west half section B, in the Whim Country District:—House lot number 170 (one hundred and seventy), and cultivation lot number 74 (seventy-four), west half section B, in the Whim Country District, in the county of Berbice, and colony of British Guiana, no building thereon, appraised as the property of Chenqui.

All persons having any right, title, interest or claim in and to any of the above properties, and who may have just grounds to oppose the sale thereof, are hereby required to do so in due form at the Registrar's Office in New Amsterdam, Berbice, within fourteen days after the first Saturday's advertisement, setting forth his, her or their reasons of opposition in writing, duly signed by a Barrister-at-Law or Solicitor, and thereafter to proceed according to law. Those inclined to purchase will attend at the time and place beforementionod.

Terms of Sale:—$100 and under, Cash; above that sum, one month's credit with interest from the day of sale.

Registrar's Office of British Guiana, New Amsterdam, Berbice, this 28th day of April, 1911.

L. C. DALTON,
Registrar.

Judicial Notices.

SUPREME COURT OF BRITISH GUIANA.

FRANK DARGAN, Esquire, having been on the 9th day of February, 1911, admitted to practise as a Barrister-at-Law before the Supreme Court of British Guiana, and having on the same day taken the prescribed oath before the said Court, all persons are required to respect the said Frank Dargan accordingly.

L. C. DALTON,
Registrar.

Victoria Law Courts,
Georgetown, Demerara,
28th April, 1911.

SUPREME COURT OF BRITISH GUIANA.

EDWARD DARNELL CLARKE, Esquire, having been on the 8th day of April, 1911, admitted to practise as a Solicitor before the Supreme Court of British Guiana, and having on the same day taken the prescribed oath before the said Court, all persons are required to respect the said Edward Darnell Clarke accordingly.

L. C. DALTON,
Registrar.

Victoria Law Courts,
Georgetown, Demerary,
28th April, 1911.

Registrar's Notices.

REGISTRAR'S OFFICE,
British Guiana,
19th April, 1911.

In the matter of the application by George Barrett McMullen, engineer, a citizen of the United States, residing at Chicago, county of Cook State of Illinois, for a patent for his invention for "Improvements in a Process for treating Sugar-cane and the Products of said Process."

I DO hereby intimate to all to whom it may concern that on the 10th day of April, 1911, I accepted a complete specification of the said invention by the said applicant, the said George Barrett McMullen, and that any person may within two months from the date of this advertisement of my acceptance of the said complete specification, give notice in writing at the Registrar's Office aforesaid of opposition to the grant of the said patent in terms of section 10 (1) of the Patents Ordinance, 1902.

L. C. DALTON,
Registrar.

REGISTRAR'S OFFICE,
British Guiana,
19th April, 1911.

In the matter of the application by Henry Hamilton Laurence, of No. 7, Commerce Street, Georgetown, Demerara, in the Colony of British Guiana, Barrister-at-Law, for a patent for his invention for "Improvements in or relating to the curing of India-rubber" which has been communicated to him by Robert Derry, Curator of the Botanic Gardens, Singapore, in the Straits Settlements.

Digitized by Google

I DO hereby intimate to all to whom it may concern that on the 13th day of April, 1911, I accepted a complete specification of the said invention by the said Robert Derry, and that any person may, within two months from the date of this advertisement of my acceptance of the said complete specification, give notice in writing at the Registrar's Office aforesaid of opposition to the grant of the said patent in terms of section 10 (1) of the Patents Ordinance, 1902.

L. C. DALTON,
Registrar.

BRITISH GUIANA.—REGISTRAR'S OFFICE.

WHEREAS the following account has been rendered to this Office, viz , the account and vouchers of William Alstein Parker, Official Receiver of British Guiana, as guardian of the minor U. Fernandes, for a period from 1st January, 1908, to 28th March, 1911.

NOTICE is hereby given to all parties interested that the said Account and Vouchers will remain at this Office for the space of three weeks from the 8th day of April, 1911, and all parties interested having objections to the said account and vouchers must state the same in writing during Office hours within the said period of three weeks after the expiration of which the said account and vouchers will be submitted to the Accountant of Court for examination and report.

Georgetown, Demerary, this 7th day of April, 1911.

L. C. DALTON,
Registrar.

Official Receiver's Notices.

SALE.

BY the Official Receiver of British Guiana, at his Office, Victoria Law Courts, in the city of Georgetown, at the hour of One o'clock, p.m., on

TUESDAY, 9TH MAY, 1911,

As Assignee of the property of

SAKULDEEP, Insolvent.

Firstly. The Stock-in-Trade and Book-debts of the Dry Goods and Provision Store lately carried on by the Insolvent at Pln. Clonbrook, E.C., Demerara.

Secondly. The Stock-in-Trade and Book-debts of the Provision Shop lately carried on by the Insolvent at Pln. Success, E.C., Demerara.

Terms of Sale:—Cash; or a credit of six weeks from date of sale, on an approved Promissory Note, bearing interest at the rate of 6 per cent. per annum, signed by the purchaser and two Securities, jointly and severally, to the satisfaction of the Official Receiver.

As Assignee of the property of

SAHIBDEEN, Insolvent.

Lots numbers 22 (twenty-two) and 53 (fifty-three), south side, Craig Back Lands, in the Craig Country District, in the county of Demerary and colony of British Guiana.

Terms of Sale:—Cash.

All persons laying claim to any of the above property may apply to the Court in the prescribed manner.

W. A. PARKER,
Official Receiver.

Dated 21st April, 1911.

NOTICES.

BRITISH GUIANA—IN THE SUPREME COURT.

In Insolvency, No. 3 of 1911.

Re SAKULDEEP, Insolvent.

In Insolvency—Notice is hereby given that Sakuldeep, residing at Ann's Grove, East Coast, Demerara, and carrying on business at Clonbrook and Pln. Success, East Coast, Demerara, was on the 20th day of April, 1911, adjudged Insolvent by the Supreme Court.

Dated 21st day of April, 1911.

W. A. PARKER,
Official Receiver.

BRITISH GUIANA—IN THE SUPREME COURT.

In Insolvency No. 5 of 1911.

Re MOOLA SING, Debtor.

NOTICE is hereby given that on a petition of Luigi Psaila, a Receiving Order against Moola Sing, of Maryville, Leguan, Shopkeeper, was made by the Supreme Court on the 22nd day of April, 1911.

Note.—All debts due to the Estate should be paid to me.

W. A. PARKER,
Official Receiver

Dated 28th April, 1911.

BRITISH GUIANA.—IN THE SUPREME COURT.

In Insolvency No. 5 of 1911.

Re MOOLA SING.

NOTICE is hereby given that the first meeting of creditors in the above matter will be held on the 5th day of May, 1911, at my Office in Georgetown, at 12 o'clock, noon.

To entitle any creditor to vote thereat his proof must be lodged with me not later than 4 o'clock on the 4th day of May, 1911.

Forms of proxies can be obtained from this Office.

The Public Examination of the debtor is fixed for Saturday, the 6th day of May, 1911, at Victoria Law Courts, at 10.30 o'clock in the forenoon.

W. A. PARKER,
Official Receiver.

Dated 28th April 1911.

BRITISH GUIANA.—IN THE SUPREME COURT.

In Insolvency No. 6 of 1911.

Re GEORGE SEYMOUR, Debtor.

NOTICE is hereby given that on the petition of The British Guiana Bank the Official Receiver was by an Order of the Supreme Court dated 22nd April, 1911, constituted Interim Receiver of George Seymour, carrying on business on lot 12, High Street, Georgetown, Debtor.

W. A. PARKER,
Official Receiver.

Dated 28th April, 1911.

Customs Notice.

NOTICE is hereby given that the undermentioned articles seized under the Customs Ordinance, 1884, will be sold at public auction at the Custom House, Springlands, Berbice, on Tuesday, the 2nd May, 1911, at 12 o'clock, noon :—

1 Bateau 24' 3" x 4' 7" x 2' 5"
1 D.B. B.L. Gun
18 Cartridge Cases
2 Flasks Gunpowder
2 lbs. Shot
½ lb. Tea
1 pkge. Matches
1 lb. 7 oz. Leaf Tobacco
1 Tin Milk
2 Tins Quaker Oats
1 Pair Boots.

J. M. REID,
Comptroller of Customs,

Georgetown, Demerara,
21st April, 1911.

Police.

NOTICE.

PERSONS in charge of Motor Vehicles are hereby warned that in future the Police will take proceedings against everyone who drives any Motor Car or Cycle *to the common danger of any person*; this notice specially refers to persons driving vehicles furiously in places where there is considerable pedestrian traffic; such as through any Town or Village and particularly along the Sea Wall and through Botanic Gardens, Georgetown.

Section 156, sub-section 12 of Ordinance 17 of 1893, lays down as follows:—

"While riding any horse or other animal or "driving any cart, carriage or other vehicle, includ- "ing any bicycle or other like vehicle, in any public "way or public place, rides or drives the same "furiously, so as to endanger the safety of any

Digitized by Google

"passenger or to the common danger of passengers "shall be liable on conviction to a penalty of "twenty five dollars."

G. C. DE RINZY, Colonel,
Inspector General of Police.

Police Headquarters,
Georgetown, Demerara,
27th April, 1911.

General Register Office Notice.

REFERRING to the General Register Office dated 31st January last, and published in the *Official Gazette* of the 4th February, 1911, notice is hereby given that the Reverend J. H. Hendricks has returned to the colony, and has resumed the Ministerial Charge of the Registered Buildings therein mentioned.

J. E. GODFREY,
Registrar General.

General Register Office,
Victoria Law Courts,
Georgetown, Demerara,
21st April, 1911.

Local Government Board Notices.

IT is hereby notified that the Local Government Board has appointed Mr. Manoel Correia to be a Councillor of the Buxton and Friendship Village Council.

W. E. BELLAMY,
Acting Secretary to the Board, and
Inspector of Districts.

Local Government Board,
Georgetown, 24th April, 1911.

IT is hereby notified that the Local Government Board has appointed Mr. Edward Henry to be a Councillor of the Albouystown Village Council.

W. E. BELLAMY,
Acting Secretary to the Board, and
Inspector of Districts.

Local Government Board,
Georgetown, 24th April, 1911.

IT is hereby notified that the Local Government Board has appointed Mr. J. Brumell, Jnr., to be Chairman of the Local Authority of Bartica Country District.

W. E. BELLAMY,
Acting Secretary to the Board, and
Inspector of Districts.

Local Government Board,
Georgetown, 24th April, 1911.

IT is hereby notified that the Chairman of Den Amstel and Fellowship Village Council has reported to the Local Government that Mr. Robert Jessamy has been elected a Councillor of Den Amstel and Fellowship Village Council.

W. E. BELLAMY,
Acting Secretary to the Board, and
Inspector of Districts.

Local Government Board,
Georgetown, 24th April, 1911.

IT is hereby notified that the Local Government Board has approved of the Estimates and Assessments submitted by the undermentioned Village Councils for the service of the Financial Year ending 31st March, 1912:—

1. Cumberland.
2. Den Amstel & Fellowship.
3. Golden Grove & Nabaclis.
4. Queenstown.
5. Rose Hall.

W. E. BELLAMY,
Acting Secretary to the Board, and
Inspector of Districts.

Local Government Board,
Georgetown, 24th April, 1911.

IT is hereby notified that the Local Government Board has approved of the Estimates and Assessments submitted by the undermentioned Local Authorities for the service of the Financial Year ending 31st March, 1912:—

1. Meadow Bank.
2. Morawhanna.

W. E. BELLAMY,
Acting Secretary to the Board, and
Inspector of Districts.

Local Government Board,
Georgetown, 24th April, 1911.

IT is hereby notified that the Local Government Board has appointed Mr. S. P. Brush to be a Councillor of the Rose Hall Village Council.

W. E. BELLAMY,
Acting Secretary to the Board, and
Inspector of Districts.

Local Government Board,
Georgetown, 24th April, 1911.

Public Works Department.

TENDERS are invited for Painting and Lime-washing at the Bonded Warehouse, Georgetown.

2. Specification may be seen, and Letter and Tender Forms obtained at the Office of the Colonial Civil Engineer, Georgetown, and at the Public Works Branch Office, New Amsterdam.

3. Tenders marked "Tender for painting and Lime-washing at Bonded Warehouse Georgetown," to be delivered at the Office of the Colonial Civil Engineer, Georgetown, until noon on Wednesday, the 3rd day of May, 1911.

4. Each Tender must be accompanied by a letter signed by two persons of known responsibility, prepared to bind themselves with the party tendering to execute a Contract for the faithful performance of the work, in the event of his tender being accepted.

5. The acceptance of the lowest or any Tender is not guaranteed.

R. J. SCOTT BUSHE,
Acting Colonial Civil Engineer.

Georgetown, 21st April, 1911.

NOTICE.

UNDER the provisions of Ordinance 7 of 1906, section 6 (1), a meeting of the proprietors of the estates in the East Demerara Sea Defence District, included in part 2 of the Second Schedule of that Ordinance, will be held at 10.30 o'clock on Monday, 1st May, at the Office of the Colonial Civil Engineer, for the purpose of electing a Commissioner for that District in room of the Honourable R. G. Duncan who has left the Colony.

R. J. SCOTT BUSHE,
Acting Colonial Civil Engineer, and
Chairman, East Demerara Sea
Defence Commissioners.

Public Works Department,
Georgetown, Demerara,
24th April, 1911.

Electoral Notices.

ELECTORAL DISTRICT NO. 4.

CITY OF GEORGETOWN.

I, THE undersigned, duly appointed by His Excellency the Governer under section 59 of the British Guiana Political Constitution Ordinance, 1891, to be Registering Officer of the Electoral District No. 4, City of Georgetown, do hereby require every person in the said Electoral District who may possess the necessary qualifications and who may be desirous of having his name entered on the Register of persons entitled to vote at the election of a member of the Court of Policy or of a Financial Representative to deliver or cause to be delivered to me between the 15th day of April and the 15th day

Digitized by Google

of May, 1911, both inclusive, a notice of his claim to be registered as a voter.

No person whose name is already on the Register of Voters in force under the same Ordinance for any Electoral District or Division is required to make any claim for registration so long as he retains the same qualification in respect of which he is registered.

The form prescribed by law on which notice as aforesaid is to be given as well as the form of notice of objection, etc., may be obtained on application at the Office of the Stipendiary Magistrate.

Persons claiming to be registered as voters are requested to give their names and addresses in full.

J. K. D. HILL,
Stipendiary Magistrate, Registering Officer for Electoral District No. 4.

Magistrate's Office,
Georgetown, 29th March, 1911.

ELECTORAL DISTRICT No. 2.

NORTH WESTERN DIVISION OF ESSEQUEBO.

I, THE undersigned, duly appointed under the British Guiana Constitution Ordinance, 1891, to be the Registering Officer for the North Western Division of Electoral District No. 2 (County of Essequebo), do hereby require every person in the said Division of the said Electoral District who may be entitled to vote at the election of a member of the Court of Policy or of a Financial Representative, to deliver or cause to be delivered to me, between the 15th day of April and the 15th day of May (both inclusive) of the present year, a notice of his claim to be registered as a voter; but no person whose name is already on the Register of Voters in force under the said Ordinance for any Electoral District or Division, shall be required to make any claim for registration so long as he retains the same qualification in respect of which he is registered.

The form prescribed by law on which notice as aforesaid is to be given as well as the form of notice of objection, etc., may be obtained on application from the Police in charge of any Magistrate's Court House within the abovenamed Division of Electoral District No. 2.

For the convenience of persons residing at a distance, I will attend to receive claims at the Court House, Suddie, on Friday, 12th May, at 12, noon, and at the Court House, Anna Regina, on Monday, 15th May, at 10 a.m.

WALTER E. ROTH,
Stipendiary Magistrate,
Pomeroon Judicial District.
Registering Officer for the North Western Division of Electoral District No. 2.

Court House, Marlborough,
20th March, 1911.

Digitized by Google

PUBLIC HOSPITALS.—BRITISH GUIANA.

RETURN FOR THE WEEK ENDING SATURDAY, 4TH FEBRUARY, 1911.

HOSPITAL AT	Remaining from last week.			Admitted.			Discharged recovered.			Discharged for other causes.			Died.			Remaining at the end of the week.			Out-patients.		
	M.	F.	T.	M.	F.	T.	M.	F.	T.	M.	F.	T.	M.	F.	T.	M.	F.	T.	M.	F.	T.
Georgetown ...	272	204	476	106	78	184	39	30	69	54	43	97	14	8	22	271	201	472	202	244	446
New Amsterdam ...	101	43	144	44	21	65	32	12	44	7	9	16	4	3	7	102	40	142	172	198	370
Suddie	58	28	86	24	7	31	8	3	11	4	4	8	7	2	9	63	26	89	24	9	33
Bartica	7	2	9	1	1	2	1	1	2	...	...	...	3	...	3	4	2	6	7	...	7
Morawhanna ...	7	2	9	6	5	11	1	...	1	...	...	...	...	...	...	12	7	19	50	10	60
Potaro	1	...	1	...	...	...	...	...	...	1	...	1	...	...	...	...	...	...	22	1	23
Arakaka	2	2	4	2	1	3	...	...	...	2	1	3	...	...	...	2	2	4	6	2	8
Total ...	448	281	729	183	113	296	81	46	127	68	57	125	28	13	41	454	278	732	483	464	947
PUBLIC ASYLUMS.																					
Lunatic Asylum ...	471	298	769	2	1	3	...	2	2	...	...	...	2	1	3	471	296	767	...	..	...
Leper Asylum ...	302	128	430	1	...	1	...	...	...	...	...	...	1	...	1	302	128	430	...	...	...
Total ...	773	426	1,199	3	1	4	...	2	2	...	...	...	3	1	4	773	424	1,197	...	...	...

PUBLIC DISPENSARIES.

DISPENSARIES AT	OUT-PATIENTS.		
	M.	F.	T.
Georgetown No. 1	11	24	35
Do. No. 2	27	30	57
Do. No. 3	29	41	70
Medical Station, Albouy's Town	33	43	76
Demerara River	5	6	11
Berbice do.	11	15	26
Upper Pomeroon River	6	13	19
Lower Pomeroon River	9	10	19
Moruca	8	12	20
Total	139	194	333

J. E. GODFREY,
Surgeon General.

Digitized by Google

Town Hall.

NOTICE.

GEORGETOWN, 24TH APRIL, 1911.

IN pursuance of the provisions of the 25th Section of the Georgetown Town Council Ordinance, 1898, the following LISTS of PERSONS within each Ward of the City who are now Registered as Voters in the Election of Town Councillors, are hereby published for general information.

J. BARRINGTON WOOLFORD, Town Clerk.

List of Persons entitled to vote in the Election of Members of the Town Council of the City of Georgetown for Ward No. 1, being the Kingston Ward for the year 1911.

No.	Date of Registration.	Surname and Christain Name.	Residence.	Nature of Qualification.	Local or other Description of Land, &c.	Appraised Value.
						$
1	Jan. 17, 1910	Barker, James Jonathan	Georgetown	Possession by his wife by Transport	Lots 116 and 117, also known as 39, Kingston	3,900
2	April 24, 1866	Buckworth, John Franklin	do	Possession by his wife by Transport	Part of Lot No. 76, also known as 8 D. Kingston, and part Lot No. 74, also known as 9 C. Kingston	500
					North ½ Lot 120 and Lot 121, Kingston	4,000
3	Jan. 30, 1908	Brassington, Richard George	do	Transport	North half Lot No. 42, also known as 82, Kingston	1,300
4	Jan. 31, 1902	DeCaires, Manoel	do	Transport and Letters of Decree	W. ⅓ of S. ½ 88, also known as 37 B, Kingston	300
5	Jan. 31, 1906	Delph, Charles Adolphus	do	Transport	North ½ Lot No. 25 and Lot No. 26, also known as 55 and 56, Kingston	6,600
6	Aug. 2, 1892	Finney, James Babitt	do	Transport	Lot 12, Kingston	2,400
					East half Lot 126 and Lot 127, Kingston	7,000
7	Jan. 27, 1909	Faria, Henrique Gomes	do	Transport	East ¼ Lot No. 71, also known as 4, Kingston	900
8	Jan. 23, 1911	Godfrey, Joseph Edward	do	Transport	{ Lot No. 106, Kingston	400
9	Jan. 28, 1893	Hutson, Duncan Macrae	do	Transport	{ Lot No. 107 & N. ½ Lot 108, Kingston	5,200
10	Jan. 27, 1899	Hutson, Frederick William	do	Transport	Part Lots 27 and 28, also known as 47 and 48, Kingston	3,500
11	Jan. 31, 1911	Linkton, Irvine Hugh	do	Transport	{ West half Lot No. 31, Kingston	1,400
12	Nov. 21, 1893	Maskell, Thomas Augustus Cornelius	do	Transports	{ West half No. 63, also known as 32, Kingston	1,600
13	Jan. 29, 1904	Millar, William Brown	do	Transport	Lot 55, also known as 96, Kingston	3,000
14	Jan. 16, 1908	Mendonça, João Gomes	do	{ Transport { Transport	{ Lot 72, also known as 7, Kingston { Lot 74, also known as 5, Kingston	4,000 2,600
15	Jan. 19, 1899	Nascimento, Manoel	do	Possession by his wife by Transport	{ Lot 45, also known as 85, Kingston { Lot 46, also known as 86, Kingston	1,200 3,300
16	Jan. 30, 1908	Osborne, William Augustus	do	Transport	W. ½ Lot 60, also known as 88 D, Kingston	1,600
17	Jan. 30, 1908	Owen, William Stephen	do	Transport	S. ½ Lot 49, also known as 90, Kingston	850
18	Jan. 31, 1902	Pereira, Manoel Augosto	do	Transport	South half Lot Nos. 103 and Lot 104, Kingston	4,450
19	Jan. 22, 1906	Parry, Edward Archibald	do	Transports	{ E. ½ Lot 62, also known as 31 and 32, Kingston	1,400
20	Jan. 31, 1911	Phillips, James Andrew	do	Possession by his wife by Transport	{ Lot 30, Kingston	700
					North half Lot 90 and Lot 91 also known as 49 and 50, Kingston	5,200

Digitized by Google

List of Persons entitled to vote in the Election of Members of the Town Council of the City of Georgetown for Ward No. 1, being the Kingston Ward for the year 1911—Continued.

No.	Date of Registration.	Surname and Christian Name.	Residence.	Nature of Qualification.	Local or other Description of Land, &c.	Appraised Value.
21	Jan. 31, 1911	Reed, Richard	Georgetown	Occupation of premises	Lot 86, Kingston	Rental not less than $15 p. mth.
22	Jan. 31, 1906	Reynolds, Walter Augustus	do	Transport	S. ½ 52, also known as 93, Kingston	$ 1,500
23	Jan. 17, 1910	Robee, John Davidson	do	Transport	West ½ of East ¼ 110, Kingston	900
24	Jan. 17, 1911	Simpson, Edwin Angel Wallbridge	do	Transport	West half Lot 47, also known as 87 C, Kingston	2,700
25	Dec. 28, 1881	Sharples, John Bradshaw, Jnr.	do	Transport	West half Lot No. 73, also known as 6 A, Kingston	2,500
26	Jan. 27, 1911	Valladares, Joseph Thistleton	do	Occupation of premises	Lot 46, Kingston	Rental not less than $15 p. mth.
27	Jan. 14, 1882	Smith, Henry Evertz	do	Transport	Lot No. 67, also known as 25, Kingston	1,300
28	Dec. 14, 1883	Sharples, Daniel Edgar	do	Transport and Letters of Decree	East corner part Lot No. 40, also known as 118 and 119, Kingston	1,000
29	Jan. 21, 1910	Tengely, John Arthur Clarence	do	Occupation of Premises	South half Lot No. 114, Kingston	1,080
30	June 17, 1881	Wieting, Carl	do	Transport	East part lot 125, Kingston. Rental not less than $15 per mon h	8,000
					Lots Nos. 99 and 100, Kingston	400
					Lot No. 101, Kingston	400
					Lot No. 102, Kingston	400
					Lot No. 103, Kingston	

24th April, 1911.

FRANCIS DIAS, Chairman.

List of Persons entitled to vote in the Election of Members of the Town Council of the City of Georgetown for Ward No. 2, being the North Cumingsburg West Ward, for the year 1911.

No.	Date of Registration.	Surname and Christian Name.	Residence.	Nature of Qualification.	Local or other Description of Land, &c.	Appraised Value.
1	Jan. 29, 1908	Bushe, Robert John Scott	Georgetown	Transport	East ½ Lot 99, North Cumingsburg	$ 3,000
2	Jan. 31, 1906	Cannon, Nelson	do	Transport	W. ½ Lot 105, North Cumingsburg	2,800
3	Jan. 31, 1910	Castagne, Herman Chas. Alfred Vergil	do	Transport	West ½ lots 41, 42 and 43, North Cumingsburg	3,000
4	Jan. 31, 1908	Conrad, Bernhard Shia	do	Heir ex Testamento	Undivided ⅓th part or share in South part of W. ½ 62, and W. ½ 63, North Cumingsburg, appraised as a whole for	4,000
5	Jan. 16, 1903	Fernandes, Augusto	do	Transport	Undivided one-fourth part or share of South ½ Lot 38, North Cumingsburg, appraised as a whole for	6,000
6	Oct. 8, 1891	Hutson, Duncan Macrae	do	do	South half Lot No. 60, and Lot No. 61, North Cumingsburg	5,000
7	Jany. 27, 1899	Hutson, Frederick William	do	do	East ½ Lot No. 92, North Cumingsburg	2,300
8	April 17, 1891	Macquarrie, Charles John	do	do	Lot No. 93, North Cumingsburg	6,000
9	Jan. 16, 1908	Phillips, Alfred Tobias	do	do	East ½ Lot No. 44, North Cumingsburg	6,600
10	Jan. 15, 1910	amson, Marcus Victor	do	Possession by his wife under the will of her late father	North ½ Lot 103, North Cumingsburg	2,500
11	Jan. 31, 1906	White, Frederick	do	Transport	Undivided half of the North ½ lot 39, North Cumingsburg, appraised as a whole for	2,900
					E. ½ Lots 41 and 42, North Cumingsburg	6,000

24th April, 1911.

FRANCIS DIAS, Chairman.

Digitized by Google

List of Persons entitled to vote in the Election of Members of the Town Council of the City of Georgetown for Ward No 3, being the North Cumingsburg East Ward, for the year 1911.

No.	Date of Registration.	Surname and Christian Name.	Residence.	Nature of Qualification.	Local or other Description of Land, &c.	Appraised Value.
1	Jan. 19, 1903	Alexander, John Belford	Georgetown	Transports	Lot 158, North Cumingsburg	$ 3,000
2	Jan. 17, 1910	Barker, James Jonathan	do	Transport	East ½ Lots 230 and 231, North Cumingsburg	1,000
3	Jan. 31, 1911	Benjamin, Charles Bishop	Pln. Ogle, E.C.	Possession by his wife by Transport	Lot 318, North Cumingsburg	2,000
4	Jan. 31, 1908	Birch, William Walter	Georgetown	Transport	Lots 208 & 209, North Cumingsburg	5,000
5	Jan. 31, 1908	Cleare, Laurence Delane	do	Possession by his wife by Transport	West ⅔ths Lot 155, and West ⅔ths of South half 156, North Cumingsburg	4,400
6	Jan. 31, 1911	Cunha, Candido Augusto	do	Transport	East ½ of West ½ of East ½ Lot 224, North Cumingsburg	1,100
7	Jan. 16, 1911	Davis, John Wood	do	Transport	West ½ Lot 267, North Cumingsburg	500
8	Jan. 31, 1910	Dias, Francis	do	Transport	East ⅔ Lots 216 and 217, North Cumingsburg	6,000
9	Jan. 16, 1903	Edwards, Eugene	do	Transport	East quarter Lot 112, North Cumingsburg	1,000
10	Jan. 31, 1910	Ewing, Alfred Frederick Crum	do	Transport	South ½ Lot 351, North Cumingsburg	4,000
11	Jan. 30, 1906	Fowler, Frank	do	Transport	Lot 215, North Cumingsburg	3,800
12	Jan. 29, 1902	Gomes, Manoel	do	Transport	Lot No. 222, North Cumingsburg	1,500
13	Jan. 30, 1911	Hendricks, William Archibald Douglas	do	Occupation of premises	North ½ Lot 213, North Cumingsburg	2,000
14	Jan. 16, 1911	Josa, Fortunato Pietro Luigi	do	Transport	Lot 170, North Cumingsburg	Rental not less than $15 p. mth.
15	Jan. 20, 1911	Man, Albert Claiborne	do	Possession under the will of his late wife who was owner by Transport	East ½ Lot 169, North Cumingsburg	2,000
16	Jan. 14, 1893	Nurse, Charles Henry Gabriel	do	Transport	The undivided half of South half Lot No. 160, North Cumingsburg, appraised as a whole for	1,000
17	Jan. 29, 1906	Pollard, William Hermanus	do	Transport	E. ½ of W. ½ Lot 272 and 273, North Cumingsburg	2,400
18	Jan. 30, 1908	Pairaudeau, Jules	do	Letters of Decree	West ¾ Lot 230, North Cumingsburg	4,000
19	Jan. 17, 1899	Ridley, Charles	do	Possession by his wife under the will of her late father	East ½ of West ½ Lot No. 316, North Cumingsburg	900
20	Jan. 15, 1910	Samson, Marcus Victor	do	Possession by his wife by Transport	Undivided half of the centre ⅛ Lot 175, North Cumingsburg, appraised as a whole for	1,600
21	Dec. 14, 1887	Trent, Joshua Stanley	do	Occupation of Premises.	South half Lot No. 271, North Cumingsburg	850
22	Jan. 31, 1911	Walker, William Alexander	do	Occupation of Premises.	Lot 160, North Cumingsburg	Rental not less than $15 p. mth.
23	Jan. 19, 1911	Weber, Oscar William	do		Lot 227, North Cumingsburg	do

FRANCIS DIAS, Chairman.

24th April, 1911.

List of Persons entitled to vote in the Election of Members of the Town Council of the City of Georgetown for Ward No. 4 being the South Cumingsburg West Ward, for the year 1911.

No.	Date of Registration.	Surname and Christian Name.	Residence.	Name of Qualification.	Local or other Description of Land, &c.	Appraised Value.
1	Jan. 31, 1906	Cannon, Nelson	Georgetown	Transport	Lot 31, South Cumingsburg	$ 4,150
2	Jan. 31, 1911	Ewing, David Johnstone	do	Occupation of premises	Lot 15, South Cumigsburg	Rental not less than $15 p. mth.
3	Jan. 28, 1902	Ferreira, Joaquin Annibal	do	Heir ex Testamento	Undivided Tenth part or share in and to the undivided half of W. ½ lot 15 & 16, South Cumingsburg, appraised as a whole for	12,000
4	Jan. 31, 1902	Forshaw, George Whitfield	do	Heir ex Testamento	Undivided Seventh part or share in Mud Lot A, 14 and 15, South Cumingsburg, appraised as a whole for	27,000

Digitized by Google

5	Jan.	31,	1902	Forshaw, Donald Rankin	do	Heir ex Testamento	Undivided Seventh part or share in Mud Lot A, 14 and 15, South Cumingsburg, appraised as a whole for	27,000
6	Jan.	16,	1903	Fernandes, Augusto	do	Transport	Undivided one-fourth part or share of South part Mud Lot No. 21, South Cumingsburg, appraised as a whole for	24,000
7	Jan.	27,	1908	Gomes, Manoel	do	Transport	Undivided half part or share in West ½ Lots 20 and 21, South Cumingsburg, appraised as a whole for	20,100
8	Jan.	30,	1902	Hutson, Duncan Macrae	do	Transport	Lot No. 26, South Cumingsburg	8,000
9	Jan.	16,	1908	Mendonça, João Gomes	do	Transport	W. ½ Lot 85, South Cumingsburg	7,000
10	Oct.	27,	1893	Seedorff, Henrich Diedrich	do	Transport	Lot No. 34, South Cumingsburg	9,000

24th April, 1911.

FRANCIS DIAS, Chairman.

List of Persons entitled to vote in the Election of Members of the Town Council of the City of Georgetown for Ward No. 5, being the South Cumingsburg East Ward, for the year 1911.

No.	Date of Registration.			Surname and Christian Name.	Residence.	Nature of Qualification.	Local or other Description of Land, &c.	Appraised Value.
1	Jan.	16,	1899	Abraham, Edward Adolphus Victor	Georgetown	Possession by his wife by Transport	North half Lot No. 255, and South half Lot No. 256, South Cumingsburg North half Lot No. 256, South Cumingsburg	$ 6,600 400
2	Jan.	31,	1911	Azevedo, Edmund Malcolm	do	Transport	East half lot 314, South Cumingsburg	2,000
3	July	30,	1892	Bettencourt, Gregorio	do	Transport	Lot No. 200, South Cumingsburg	8,000
4	Jan.	17,	1899	Babb, Simon	do	Transport	West quarter Lot No. 141, South Cumingsburg	1,500
5	Feb.	27,	1889	Camacho, Jorge	do	Transport	North half Lot No. 240, South Cumingsburg	4,500
6	Jan.	23,	1911	Chapman, Nathaniel	do	Transport	West half of east half lot 176, South Cumingsburg	3,000
7	Jan.	31,	1907	Cannegieter, Thomas Engel	do	Transport	North ½ Lot 300, South Cumingsburg	1 900
8	Jan.	21,	1910	De Nobrega, Francisco Antonio	do	Transport	East ½ Lot 301, South Cumingsburg	900
9	Jan.	21,	1903	Earle, Joseph Nathaniel	do	Transport	East ⅕th Lot 259, South Cumingsburg	800
10	Jan.	28,	1902	Ferreira, Joaquin Annibal	do	Heir ex Testamento	Undivided Tenth part or share in Lot No. 132, South Cumingsburg, appraised as a whole for	5,000
11	Jan.	30,	1902	Ferreira, Remigio	do	Transport	South half Lot No. 129, South Cumingsburg	2,000
12	Jan.	31,	1902	Forshaw, George Whitfield	do	Heir ex Testamento	Undivided Seventh part or share in the following:— West half Lot 294, South Cumingsburg, appraised as a whole for West half Lot 295, South Cumingsburg } do. do. Lot No. 310, South Cumingsburg } do. do.	5,200 3,500 1,800
13	Jan.	31,	1902	Forshaw, Donald Rankin	do	Heir ex Testamento	Undivided Seventh part or share in the following:— West half Lot 294, South Cumingsburg, appraised as a whole for West half Lot 295, South Cumingsburg } do. do. Lot No. 310, South Cumingsburg } do. do.	5,200 3,500 1,800
14	Jan.	16,	1903	Fernandes, Augusto	do	Transport	Undivided one-fourth part or share of Lot 195, South Cumingsburg, appraised as a whole for	4,500
15	Jan.	31,	1906	Fonseca, Eugene Gerald	do	Transport	E. ½ Lot 337, South Cumingsburg	1,400
16	Jan.	31,	1906	Forde, Felix Augustus	do	Possession by his wife by Transport	N. ½ of E. ½ 254, South Cumingsburg	900
17	Jan.	19,	1911	Gaskin, Norman Hugh	do	Possession by his wife by Transport	South half lot 291, South Cumingsburg	1,200
18	Jan.	23,	1903	Gibbs, John Robert	County of Essequebo	Transport	South half Lot 290, South Cumingsburg	1,800
19	Jan.	27,	1911	Gittens, Robert Thomas	Georgetown	Transport	Lot 338, South Cumingsburg	3,400

Digitized by Google

List of Persons entitled to vote in the Election of Members of the Town Council of the City of Georgetown for Ward No. 5, being the South Cumingsburg East Ward, for the year 1911—Continued.

No.	Date of Registration.	Surname and Christian Name.	Residence.	Nature of Qualification.	Local or other Description of Land, &c.	Appraised Value.
20	Jan. 20, 1911	Gray, William Brown	Georgetown	Transports	Lot 304, South Cumingsburg	4,200
					South half lot 305, South Cumingsburg	700
21	Jan. 28, 1911	Humphrey, Reginald George	do	Transport	S½ lot 307, S. Cumingsburg, whole lot appraised for	3,800
22	Jan. 30, 1902	Hutson, Duncan Macrae	do	Letters of Decree	Lot No. 190, South Cumingsburg	7,000
23	Jan. 31, 1911	Johnson, Hannibal	do	Transport	South half lot 130, South Cumingsburg	3,500
24	Jan. 31, 1910	Kelly, Cardigan Cathcart	do	Possession by his wife by Transport	Lot 234, South Cumingsburg	2,300
25	Sep. 6, 1883	Lewis, William Elliott	do	Transport	East half Lot No. 140, South Cumingsburg	2,500
26	Jan. 29, 1896	Linton, James Edward	do	Transport	West quarter Lots Nos. 251 and 252, South Cumingsburg	400
					Lot 191, South Cumingsburg	3,800
27	Jan. 15, 1910	McArthur, Joseph Sydney	do	Transport	Lot No. 201, South Cumingsburg	5,500
28	Jan. 19, 1896	Nascimento, Manoel	do	Possession by his wife by Transport	East part of Lot No. 125, South Cumingsburg	5,500
29	Jan. 29, 1902	Rodrigues, Joao Jose	do	Possession by his wife by Transport	E. ⅓ Lot 315, South Cumingsburg	3,000
					S. ½ Lot 342, South Cumingsburg	1,900
30	Jan. 22, 1906	Rose, James Frederic	do	Transports	Lot 333, South Cumingsburg	1,500
					North ½ Lot 198, South Cumingsburg	2,500
31	Jan. 31, 1906	Stoby, William Sievewright	do	Transport	East ½ Lots 288 and 289, South Cumingsburg	3,400
32	Jan. 31, 1910	Tafares, Jnr., Julius Englebertus	do	Transport	East ⅔ths Lot 343, South Cumingsburg	950
33	Jan. 24, 1903	Weekes, James	do	Transport	East two-thirds lot 196, South Cumingsburg	3,800
34	Jan. 19, 1911	Wishart, Reginald Forshaw	do	Transport		

FRANCIS DIAS, Chairman.

24th April, 1911.

List of Persons entitled to Vote in the Election of Members of the Town Council of the City of Georgetown for Ward No. 6, being the Robb's Town Ward, for the year 1911

No.	Date of Registration.	Surname and Christian Name.	Residence.	Nature of Qualification.	Local or other Description of Land, &c.	Appraised Value.
1	Jan. 31, 1911	Allt, Allen Bravo	Georgetown	Occupation of premises	Lot 34, Robbstown	Rental not less than $15 p. mth.
2	Jan. 31, 1911	Davis, John Wood	do	Occupation of premises	Lots 23 and 24, Robbstown	Rental not less than $15 p. mth.
3	Jan. 20, 1903	Frankland, James	do	Transport	Lots 17 and 18, Robbstown	$ 3,000
			do	Transport	Lots 32 and 33, Robbstown	9,500
4	Jan. 28, 1911	Gomes, Antonio Carlos Vieira	do	Occupation of premises	Lot 26, Robbstown	Rental not less than $15 p. mth.
5	Jan. 28, 1911	Gonsalves, Alexander	do	Occupation of premises	Lot 15, Robbstown	do.
6	Jan. 31, 1911	Hendricks, William Archibald Douglas	do	Transport	Lot No. 10, Robb's Town	$ 6,100
7	Jan. 23, 1899	Juister, Martin Frederick	do	Occupation of premises	Lot 41, Robbstown	Rental not less than $15 p. mth.
8	Jan. 28, 1911	Kaps, Richard Paul	do	Occupation of premises	Lot 43, Robbstown	Rental not less than $15 p. mth.
9	Jan. 27, 1911	Valladares, Joseph Thistleton	do	Occupation of premises	Lots 27, 28 and 29, Robbstown	Rental not less than $15 p. mth.
10	Jan. 31, 1911	Wight, Percy Claude	do	Occupation of premises		

FRANCIS DIAS, Chairman.

24th April, 1911

Digitized by Google

List of Persons entitled to Vote in the Election of Members of the Town Council of the City of Georgetown, for Ward No. 7, being the Lacytown Ward, for the year 1911

No.	Date of Registration.	Surname and Christian Name.	Residence.	Nature of Qualification.	Local or other Description of Land, &c.	Appraised Value.
1	Jan. 28, 1911	Babb, William Augustus	Georgetown	Transport	West half lot 56, Lacytown	$ 700
2	Jan. 31, 1910	Bollers, David Samuel	do	Occupation of Premises	Lot 111, Lacytown. Rental not less than	$15 per month
3	Jan. 20, 1902	Camacho, Jorge	do	Transport	West half Lot No. 185, Lacytown	$ 2,300
4	Jan. 31, 1911	Camacho, Manoel Pereira, junior	do	Transport	Lot 132, Lacytown	7,000
5	Jan. 31, 1902	Da Silva, Joaquim	do	Transport	Lot No. 217, Lacytown	1,450
6	Jan. 31, 1908	De Freitas, Manuel Joseph Clement	do	Heir ex Testamento	Undivided ⅓th parts or shares in the following:—	
					Lots 81 and 82, Lacytown, appraised as a whole for	5,500
					Lot 102, Lacytown, appraised as a whole for	3,500
					Lots 143 and 144, Lacytown, appraised as a whole for	4,000
7	Jan. 29, 1911	Delph, Albert	do	Transports	{ Lot 25, Lacytown	1,500
					{ West half lot 203, Lacytown	1,000
8	Jan. 31, 1911	Dempster, Hubert Otterbein	do	Possession by his wife by Transport	Lot 188, Lacytown	2,000
9	Jan. 30, 1911	DeCaires, Manoel	do	Transport	Lot 158, Lacytown	2,200
					Lot 162, Lacytown	3,400
10	Jan. 31, 1906	Edwards, Fitz Benjamin	do	Transport		
11	Jan. 18, 1911	Farrar, Cecil	do	Occupation of premises	Lot 248, Lacytown	Rental not less than $15 p. mth.
12	Jan. 21, 1899	Flood, Thomas	do	Transports	{ West half Lot No. 55, Lacytown	$ 1,100
					{ East half Lot No. 55, Lacytown	2,500
13	Jan. 27, 1909	Faria, Henrique Gomes	do	Transport	North half Lot 124, Lacytown	2,000
14	Jan. 30, 1903	Greenidge, James Henry	do	Transport	Lot 195, Lacytown	2,600
15	Jan. 27, 1911	Grosvenor, John Critchlow	do	Occupation of premises	East half lot 97, Lacytown	Rental not less than $15 p. m h.
16	Jan. 23, 1911	Haynes, Carlton Joseph	do	Transport	East half lot 226, Lacytown	$ 1,200
17	Jan. 28, 1910	Harewood, Courtney Nicholas	do	Transport	East ½ Lot 242, Lacytown	1,000
18	Dec. 11, 1890	Holligan, Samuel Augustus	do	Transport	East half Lot No. 128, Lacytown	600
19	Jan. 28, 1902	Hutson, Duncan Macrae	do	Transport	Lot No. 234, Lacytown	2,000
20	Jan. 31, 1911	Johnson, Hannibal	do	Transport	Lot 231, Lacytown	4,500
21	Jan. 31, 1911	Mansell, Edward H.	do	Occupation of premises	Lot 80, Lacytown	Rental not less than $15 p. mth.
22	June 9, 1888	Matthews, Alleyne Elijah	Parish of St. John in the County of Essequebo	Transport	West half Lot No. 243, Lacytown	$ 1,600
23	Jan 16, 1908	Mathias, Francis	Georgetown	Possession by wife by Transports	South half Lot 64, Lacytown	1,500
24	Jan. 19, 1899	Nascimento, Manoel	do	Possession by his wife by Transport	{ Lot No. 117, Lacytown	3,000
					{ East half Lot No. 46 and Lot No. 47, Lacytown	1,700
25	Jan. 26, 1911	Payne, William Bovell	do	Transport	East half lot 220, Lacytown	1,500
26	Jan. 16, 1908	Phillips, Alfred Tobias	do	Transport	East half 54, Lacytown	850
27	Jan. 20, 1910	Ries, Bernard Samuel	do	Transport	Lot 29, Lacytown	1,500
28	Jan. 31, 1911	Roach, Lionel Parks Jordan	do	Transport	North half lot 178, Lacytown	1,200
29	Jan. 31, 1911	Robinson, Lewis Adolphus	do	Transport	West half lot 115, Lacytown	1,000
30	Jan. 31, 1910	Rodrigues, Jose	do	Transport	Lot 139, Lacytown	2,500
31	Jan. 15, 1910	Samson, Marcus Victor	do	Possession by his wife under the will of her late father	Undivided half of Lot 191, Lacytown, appraised as a whole for	2,500
32	Jan. 30, 1911	Santos, Antonio Nepomuceno	do	Transport	Lot 22, Lacytown	2,000
33	Jan. 23, 1903	Subryan,	do	Transport	East ½ Lot 205, Lacytown	2,000
34	Jan. 31, 1910	Tafares, John William	do	Possession by his wife by Transport	W ½ Lot 14, Lacytown	300
35	Jan. 25, 1902	Thorne, Alfred Athiel	do	Transport	West half Lot No. 114, Lacytown	2,600
36	Jan. 27, 1892	Veera Sawmy	do	Transport	Lot 119, Lactyown	3,200
37	Jan. 31, 1911	Viapree, James	do	Transport	West half lot 209, Lacytown	800
38	Jan. 29, 1910	Waddell, Charles Norman	do	Transport	Lot 194, Lacytown	1,400
39	Jan. 14, 1887	Wills, Joseph Leopold Albert	do	Transport	West half Lot No. 202, Lacytown	700
40	Jan. 31, 1902	Wills, David Ebenezer	do	Possession by his wife by Letters of Decree	East half Lot No. 73, Lacytown	2,200
41	Jan. 30, 1908	Woolford, Eustace Gordon	do	Transport	Lot 153, Lacytown	4,000

24th April, 1911.

FRANCIS DIAS, Chairman.

Digitized by Google

List of Persons entitled to Vote in the Election of Members of the Town Council of the City of Georgetown, for Ward No. 8, being the Newtown Ward, for the Year 1911.

No.	Date of Registration.	Surname and Christian Name.	Residence.	Nature of Qualification.	Local or other Description of Land, &c.	Appraised Value.
1	Jan. 16, 1908	D'Andrade, Antonio Franco	Georgetown	Transport	Lot 7, Newtown	$ 7,650
2	Jan. 28, 1902	Ferreira, Joaquin Annibal	do	Heir *ex testamento*	Undivided tenth part or share in Lot No. 6, Newtown, appraised as a whole for	5,500
3	Jan. 26, 1907	Flood, Thomas	do	Transport	Lot No. 17, Newtown Lot No, 18, Newtown	6,000 8,000
4	Jan. 30, 1911	Hendricks, William Archibald Douglas	do	Occupation of premises	Lot 7, Newtown	Rental not less than $15 p. mth.
5	Jan. 31, 1906	Hutchinson, Dudley Louis	do	Transport	Lot 14, Newtown	7,500
6	Jan. 17, 1910	Hinds, William Harold	do	Occupation of Premises	Lot 11, Newtown. Rental not less than	$15 per month
7	Jan. 31, 1902	Pistano, Manoel	do	Heir *ex testamento*	Lot No. 12, Newtown	$ 6,500
8	Jan. 27, 1903	Pollard, Foster Jephthah	do	Transport	Lot 15, Newtown Lot 16, Newtown	3,000 3,500
9	Feb. 1, 1897	Tengely, Philip Louis	do	Heir *ex testamento*	The undivided one-fifth part or share in and to Lot No. 2, Newtown, appraised as a whole for	5,300
10	Jan. 23, 1899	Tengely, John Arthur Clarence	do	do	The undivided one-fifth part or share in and to Lot No. 2, Newtown, appraised as a whole for	5,300
11	Jan. 30, 1906	Tengely, George Augustus	do	Heir *ex testamento*	The undivided one-fifth part or share in and to Lot No. 2, Newtown, appraised as a whole for	5,000

FRANCIS DIAS, Chairman.

24th April, 1911.

List of Persons entitled to Vote in the Election of Members of the Town Council of the City of Georgetown, for Ward No. 9, being the Stabroek Ward, for the year 1911.

No.	Date of Registration.	Surname and Christian Name.	Residence.	Nature of Qualification.	Local or other Description of Land, &c.	Appraised Value.
1	Jan. 19, 1911	Benson, George Allen Ralston	Georgetown	Transport	W½ of N½ lot 60, also known as 70, Stabroek	$ 1,600
2	Jan. 30, 1902	Browne, Philip Nathaniel	do	Transport	North half Lot No. 111, Stabroek	3,000
3	Jan. 20, 1906	Bayley, Benjamin Stoute	do	Transport	Lot 18, Stabroek	5,000
4	Jan. 31, 1911	Cabral, Antonio Ferreira	Vergenoegen, West Coast	Transport	N½ lot 56, also known as 66, Stabroek	3,800
5	Jan. 31, 1911	Chapman, Alexander Frederick	Georgetown	Transport	North half lot 25, Stabroek	2,500
6	Jan. 15, 1903	Chapman, Frederick Smith	do	Transport	North half Lot 10, Stabroek	3,200
7	Jan. 30, 1906	Carruthers, David	do	Possession by his wife by Transport	North half Lot 2, Stabroek	2,500
8	Jan. 21, 1911	Cheong, John	do	Occupation of premises	North half lot 8, Stabroek	Rental not less than $15 p. mth.
9	Jan. 31, 1906	Dare, Arthur St. Felix	do	Transport	North half Lot 55, also known as 65, Stabroek	$ 2,750
10	Jan. 31, 1911	Dempster, Hubert Otterbein	do	Occupation of premises	Lot 39, Stabroek	Rental not less than $15 p. mth.
11	Jan. 31, 1911	De Cairos, Manoel	do	Occupation of premises	Lot 26, Stabroek	do.
12	Jan. 31, 1911	De Freitas, Manoel Jose	Bartica Grove, Essequebo	Transport	Lot 26, Stabroek	$ 7,500
13	Jan. 19, 1911	Drysdale, James	Georgetown	Occupation of premises	Lot 27, Stabroek	Rental not less than $15 p. mth.
14	Jan. 30, 1911	De Caires, Manoel	do	Possession under the will of his late father	South ½ lot 8, Stabroek	$ 2,800

Digitized by Google

15	Jan.	31,	1911	Edghill, Richard Byron	Georgetown	Transport	South half lot 89, also known as 99, Stabroek	$ 1,800
16	Jan.	28,	1911	Fernandes, Manoel da Santa Cruz	do	Transport	Lot 74, also known as 84, Stabroek	2,700
17	Jan.	29,	1910	Franck, Hugh Lindsay	do	Transport	Lot 53, also known as 63, Stabroek	3,300
18	Jan.	28,	1896	Franker, Frank Owen	do	Letters of Decree	South ½ Lot No. 66, also known as 76, Stabroek	1,800
19	Jan.	27,	1906	Flood, Thomas	do	Transport	North half Lot 117, Stabroek	250
20	Jan.	28,	1911	Gonsalves, Manoel	do	Transport	North half lot 64, also known as 74, Stabroek	1,500
21	Jan.	30,	1897	Goring, George Arthur Hill	do	Transport	North ½ Lot No. 78. or 88, Stabroek	1,000
22	Jan.	31,	1911	Howard, Nathaniel B.	do	Occupation of premise	Lot 37, Stabroek	Rental not less than $15 p. mth.
23	Jan.	31,	1911	Hunte, Joseph	do	Occupation of premises	Lot 11, Stabroek	do
24	Jan.	28,	1902	Hutson, Duncan Macrae	do	Transports	{ N. ½ Lot No. 39, Stabroek.	$ 3,800
							{ Lot No. 40, Stabroek	4,800
25	Jan.	31,	1906	King, Howard Thompson	Buxton, East Coast	Heir *ex testamento*	Undivided third part or share in and to Lot 69 and West half 70, also known as 79 and 90, Stabroek, appraised as a whole for	3,600
26	Jan.	31,	1911	Johnson, Edwin Lauraine	Georgetown	Transport	Lot 68, also known as 78, Stabroek	2,800
27	Oct.	27,	1885	Lewis, William Elliott	do	Transport	Lot No. 46, also known as 51, Stabroek	1,600
28	Jan.	31,	1911	Loth, Hyppolite Raimond Rodolph	do	Possession by his wife by transport	South half lot 105, also known as 117, Stabroek	1,000
29	Jan.	31,	1911	Massiah, Edward Seys	do	Transports	{ Lot 44, Stabroek	3,500
							{ West half lot 45, Stabroek	1,000
30	Jan.	31,	1911	Mapp, William Fitz Thomas	do	Occupation of premises	Lot 38, Stabroek	Rental not less than $15 p. mth.
31	Jan.	30,	1900	Manning, Albert Edward	do	Transport	South ½ Lot 48 or 58, Stabroek	$ 1,400
32	Jan.	30,	1911	McInroy, James Roy	do	Possession by his wife by transport	North half lot 43, also known as 48, Stabroek	3,000
33	Jan.	16,	1902	Moore, Simon	do	Transport	West half Lot No. 73, also known as 83, Stabroek	2,000
34	Jan.	26,	1911	Payne, William Bovell	do	Transport	North half lot 9, Stabroek	2,000
35	Jan.	31,	1911	Roach, Lionel Chomley	do	Occupation of premises	Lot G, Stabroek	Rental not less than $15 p. mth.
36	July	27,	1886	Robertson, Joseph	do	Heir *ex testamento*	North half Lot 58, also known as 68, Stabroek	$ 1,000
37	Jan.	24,	1896	Rankin, Edward Bryce White	do	Heir *ex testamento*	The undivided half of South half Lot No. 42, also known as 47, Stabroek, appraised as a whole for	2,000
38	Jan.	30,	1908	Rodway, James	do	Transports	{ South ½ Lot 11, Stabroek	3,800
							{ North ½ Lot 11, Stabroek	3,200
39	Jan.	30,	1908	Rodrigues, Jose	do	Transport	South ½ Lot 43, also known as 48, Stabroek	1,250
40	Jan.	31,	1911	Schuler, Charles William Victor	do	Transport	South half lot 47, also known as 57, Stabroek	2,000
41	May	27,	1892	Sharples, John Bradshaw, Jr.	do	Possession by his wife by Transport	Lot No. 72, also known as 82. Stabroek	2,000
42	Jan.	21,	1911	Smith, William	do	Occupation of premises	South half lot 50, Stabroek	Rental not less than $15 p. mth.
43	Jan.	30,	1911	Tafares, John William	do	Possession by his wife by Transport	South half lot 41, Stabroek	$ 2,000
44	Jan.	26,	1911	Thompson, Patrick Coventry	do	Possession by his wife by Transport	South half lot 7, Stabroek	2,500
45	Jan.	30,	1908	Wieting, Carl Fritz	do	Transport	North ½ Lots 50 and 51, also known as 60 and 61, Stabroek	4,000
46	Jan.	30,	1908	Woolford, Eustace Gordon	do	Transports	North ½ Lot 5, Stabroek	2,500

24th April, 1911.

FRANCIS DIAS, Chairman.

Digitized by Google

List of Persons entitled to Vote in the Election of Members of the Town Council of the City of Georgetown for Ward No. 10. being the Werk-en-Rust Ward, for the year 1911.

No.	Date of Registration.	Surname and Christian Name.	Residence.	Nature of Qualification.	Local or other Description of Land, &c.	Appraised Value.
1	Jan. 17, 1910	Barker, James Jonathan	Georgetown	Possession by his wife by Transport	Lot 59, also known as 45, Werk-en-Rust	$ 1,000
2	Jan. 26, 1910	Bishop, David	do	Transport	Undivided half of East half Lot 69, North Freeburg	900
3	Jan. 29, 1910	Brown, Andrew Benjamin	do	Possession by his wife by Transport	A piece of land bounded on the north by Hadfield Street, on the south by McFarlane's land, on the east by land of M. R. Gonsalves, on the west by Hayley Street	1,110
4	Jan. 19, 1911	Bayley, Benjamin Hamilton	do	Occupation of premises	Lot 99, Werk-en-Rust	Rental not less than $15 p. mth.
5	Jan. 26, 1911	Browne, Philip Nathaniel	do	Possession by his wife by Transport	Lot 73, Wortmanville	$ 2,200
6	Jan. 30, 1903	Cummings, Felix Augustus	do	Transport	West ½ Lot U.U., Wortmanville	300
7	Jan. 29, 1906	Chung, John Augustus Too	do	Transport	Lot 55, also known as 90, Werk-en-Rust	3,200
8	Jan. 29, 1907	Christiani, Charles Chatterton	do	Possession by his wife by Letters of Decree and by Will	North ¾ Lot 10, North Freeburg	2,000
9	Jan. 26, 1907	De Freitas, John	do	Transports	Lot 20, South Freeburg South ½ Lot 97, also known as 113, Werk-en-Rust	1,200 1,800
10	Jan. 30, 1911	Darrell, John Alexander	do	Possession by his wife by Transport	S½ lots 94 and 95, also known as S½ lot 76, Werk-en-Rust	800
11	Jan. 28, 1911	Estwick, John	do	Letters of Decree	South half lot 15, South Freeburg	600
12	Jan. 24, 1911	Ewing, David Johnstone	do	Transport	East half lot 31, also known as 27, Werk-en-Rust	4,500
13	Jan. 20, 1905	Edwards, Eugene	do	Transport	Lot 56, also known as 81, Werk-en-Rust	1,000
14	Jan. 28, 1911	Ferreira, Augustus	do	Transport	Undivided one half share or part of East ¼ Lot 1, also known as 100, Werk-en-Rust, appraised as a whole for Undivided one half share or part of West ¾ Lot 1, also known as 100, Werk-en-Rust, appraised as a whole for	2,000 2,500
15	Jan. 28, 1911	Gonsalves, Manoel	do	Transport	Undivided one half share or part of East ¼ Lot 1, also known as 100, Werk-en-Rust, appraised as a whole for Undivided one half share or part of West ¾ Lot 1, also known as 100, Werk-en-Rust, appraised as a whole for	2,000 2,500
16	Jan. 26, 1910	Gooding, Joseph Lawrence	do	Transport	East half Lot 19, Newburg	1,400
17	Jan. 13, 1893	Harris, William Farnum Beamish	do	Transport	East half Lot No. 74, also known as 87, Werk-en-Rust	1,200
18	Jan. 29, 1903	Hurst, William Gibbs	do	Transports	West ½ Lot C. C., Wortmanville Undivided half of East ½ Lot Q, Wortmanville, appraised as a whole for	220 430
19	Jan. 24, 1911	Hing, Manuel U.	do	Transport	West ½ Lot 48, also known as 44, Werk-en-Rust	1,800
20	Jan. 15, 1909	Insanally, Mohamed	do	Transports	Lot H, Wortmanville East half Lot 61, Wortmanville	670 800
21	Jan. 31, 1902	Jones, Henry Hyndman	do	Letters of Decree	East half Lot No. 78, also known as 97, Werk-en-Rust	850
22	Jan. 21, 1907	Jorge, Mauricio Pereira	do	Possession by his wife by Tranport	North ½ Lot 6, also known as 102, Werk-en-Rust	2,200
23	Jan. 31, 1911	Johnson, Hannibal	do	Transport	West ½ Lot 47, North Freeburg	500
24	Jan. 30, 1906	King, Joseph Emanuel	do	Transport	East half X X, Wortmanville	340
25	Jan. 15, 1910	Kingston, Michael Emanuel	do	Transport	East half of South half Lot 5, South Freeburg	700
26	Jan. 30, 1906	Lewis, William Elliott	do	Letters of Decree	North half Lot 28, also known as 32, Werk-en-Rust	1,400
27	Jan. 31, 1901	Murray, James Edward	do	Transport	East half Lot No. 37, North Freeburg	500
28	Jan. 29, 1902	Mendonça, João Gomes	do	Transport	Part Lot No. 42, also known as E. ⅝ths lot 57, Werk-en-Rust	2,200
29	Jan. 16, 1905	Manning, Albert Edward	do	Transport	East half Lot 47, also known as 62, Werk-en-Rust	600
30	Jan. 29, 1906	Mann, George	do	Transport	East part Lot 70, Werk-en-Rust	800
31	Jan. 31, 1911	Ming, Samuel U.	do	Transport	North ½ Lot 71, also known as 70, Werk-en-Rust	1,100
32	Jan. 31, 1911	Mitchell, David Norman	do	Transport	East ½ Lot F F, Wortmanville	850
33	Jan. 17, 1885	Pimento, John Gomes	do	Transports	West half Lot No. 3, South Freeburg West one-third Lot 10, also known as 13, Werk-en-Rust,	1,100 6,000
34	Jan. 25, 1904	Phillips, Alfred Tobias	do	Transport	Undivided one-third of South half Lot 20, Newburg, appraised as a whole for	1,200
35	Jan. 25, 1911	Pollard, William Hermanus	do	Transports	West ½ Lot 56, Wortmanville East ½ Lot 18, North Freeburg	400 900
36	Jan. 17, 1903	Quail, Joseph Alexander	do	Possession by his wife by Transport	North half Lot 38, Wortmanville	800
37	Jan. 30, 1908	Rankin, William Augustus	do	Transport	South ½ of West ½ 23, Newburg	750

Digitized by Google

38	Jan.	31,	1903	Sheriff, Charles	Georgetown	Transports	
39	Jan.	31,	1908	Smith, Samuel Augustus	do	Letters of Decree	{ South ½ Lot 41, Wortmanville { South ½ Lot 42, Wortmanville — $ 160 / 135
40	Jan.	18,	1911	Smith, James Alexander	do	Transport	Undivided ⅓ part or share in East ½ Lot 25, Newburg, appraised as a whole for — 1,200
41	Jan.	17,	1910	Vieira, John	do	Transport	North ½ Lot 18, South Freeburg — 500
42	Aug.	29,	1896	Wills, Joseph Leopold Albert	do	Transport	East half Lot 5, also known as 101, Werk-en-Rust — 2,850
43	Jan.	26,	1903	Weeks, Joseph Wallace	do	Letters of Decree	East ¾ of East ½ Lot No. 41, North Freeburg — 500
44	Jan.	29,	1903	Walrond, John Francis	do	Transport	North ½ Lot 31, Wortmanville — 780
45	Jan.	30,	1909	Wiltshire, Sml. Colin Campbell Rchd	do	Transport	East ½ Lot O, Wortmanville — 800
46	Jan.	28,	1910	Wong, Evan	do	Transport	West half Lot R R, Wortmanville — 380 West ⅔ Lot 30, also known as 26, Werk-en-Rust — 18,500

24th April, 1911.

FRANCIS DIAS, Chairman.

List of Persons entitled to Vote in the Election of Members of the Town Council of the City of Georgetown for Ward No. 11, being the Charlestown Ward, for the year 1911.

No.	Date of Registration.	Surname and Christian Name.	Residence.	Nature of Qualification.	Local or other Description of land, &c.	Appraised Value.
1	Jan. 21, 1901	Barnwell, Nathan Augustus	Georgetown	Letters of Decree	East half Lot No. 3, New Charlestown	$ 850
2	Jan. 23, 1888	Cendrecourt, Charles	do	Transport	East quarter Lot No. 14, also known as 46, Charlestown	2,200
3	Jan. 23, 1902	Correia, Manoel Philip	do	Transport	West ½ Lot No. 14, also known as West part, Lot 46, Charlestown	1,000
4	Jan. 24, 1911	Chung, John Augustus Too	do	Transport	East ½ of W½ Lot 30, also known as 62, Charlestown	1,000
5	Jan. 24, 1908	Edwards, Eugene	do	Transport	E. ½ Lot 28, New Charlestown	1,400
6	Jan. 19, 1904	Franker, Benjamin Emmanuel	do	Transport	Lot 20, also known as 52, Charlestown	2,400
7	Jan. 9, 1890	Hutson, Duncan Macrae	do	Transport	North West ⅜ Lot No. 22, also known as North West part Lot No. 54, Charlestown	2,600
8	Jan. 13, 1893	Harris, William Farnum Beamish	do	Transport	Lot No. 18, also known as 50, Charlestown	2,500
9	Jan. 28, 1901	Kirton, Alfred Augustus	do	Transports	West ½ of East ½ Lot No. 5, also known as 37, Charlestown	450
10	Jan. 13, 1897	Mansfield, John Leonard	do	Transport	The undivided half of the East ½ of lot No. 70, New Charlestown, appraised as a whole for	700
11	Jan. 18, 1901	Mitchell, Joseph	do	Letters of Decree	East half Lot No. 16, New Charlestown	600
12	Jan. 29, 1906	Mann, George	do	Transport	East quarter Lot 33, also known as 65, Charlestown	1,000
13	Jan. 19, 1899	Nascimento, Manoel	do	Possession by his wife by Transport	West half Lot No. 25, New Charlestown	3,600
14	Jan. 30, 1906	Nurse, Moses Eliazer	do	Possession by his wife by Transport	West half Lot 67, New Charlestown	1,000
15	Jan. 15, 1910	Rogers, Joel	do	Transport	West half of West half Lot 34, N w Charlestown	700
16	Jan. 24, 1911	Roach, Leonard Marshall	do	Transport	South ½ Lot 65 New Charlestown	700
17	Jan. 13, 1890	Strong, Henry James	do	Transport	South half Lot No. 24, New Charlestown	850
18	Jan. 15, 1901	Simmons, John Henry	do	Transport	East half Lot No. 39, New Charlestown	650
19	Jan. 23, 1874	Thomas, Emanuel James Northey	do	Letters of Decree	Lot 47, New Charlestown	1,350
20	Jan. 30, 1903	Vaughan, George Richard	do	Letters of Decree	East half Lot 17, also known as 49, Charlestown	1,100
21	Jan. 15, 1910	Warner, Arthur Maginly	do	Transport	East ¼ Lot 81, New Charlestown	600
22	Jan. 31, 1908	Wight, Percy Claude	do	Possession by his wife by Transport	Lot 19, also known as 51, Charlestown	1,850

24th April, 1911.

FRANCIS DIAS, Chairman.

Digitized by Google

List of Persons entitled to Vote in the Election of Members of the Town Council of the City of Georgetown for Ward No. 12, being the Bourda Ward, for the year 1911.

No.	Date of Registration.	Surname and Christian Name.	Residence.	Nature of Qualification.	Local or other Description of Land, &c.,	Appraised Value.
1	Jan. 17, 1910	August, Jessemie	Georgetown	Transport	West half Lot 183, Bourda	$ 850
2	Jan. 19, 1899	Babb, Simon	do	Transport	West ⅓ Lot 176, Bourda	850
3	Jan. 16, 1907	Brumell, Joseph Lucien	do	Letters of Decree	East ½ Lot 215, Bourda	550
4	Jan. 22, 1908	Browne, Philip Nathaniel	do	Transport	Lot 23, Bourda	2,100
5	Jan. 28, 1911	Barrow, Conrad Frederick	do	Possession by his wife by Letters of Decree	East ½ Lot 28, Bourda	850
6	Jan. 25, 1911	Bruce, Joseph	do	Transport	West ½ Lot 188, Bourda	700
7	Jan. 21, 1903	Collier, Charles Benjamin	do	Possession by his wife by Transport	East half Lot 11, Bourda	3,000
8	Jan. 28, 1905	Chase, Louis Rupert	do	Transport	Lot 143, Bourda	1,200
9	Sep. 20, 1895	Davis, John Wood	do	Transport	Lot No. 14, Bourda	1,700
10	Jan. 31, 1902	Da Silva, Francisco Figueira	do	Transport	West half Lot No. 239, Bourda	800
11	Jan. 28, 1907	Drakes, Joseph	do	Transport	West ⅓ Lot 168, Bourda	370
12	Jan. 27, 1911	Dewar, James Bolton	do	Transport	West ⅓ Lot 82, Bourda	1,200
13	Jan. 30, 1911	De Caires, Manoel	do	Possession under the will of his late father	East ½ Lot 164, Bourda	1,600
14	Jan. 21, 1899	Flood, Thomas	do	Transports	{ Lot No. 218, Bourda { East ½ Lot No. 250, Bourda	6,000 600
15	Jan. 15, 1901	Ford, Ernest	do	Possession by his wife by Transport	East ½ Lot No. 246, Bourda	1,750
16	Jan. 23, 1907	Fernandes, John	do	Possession by his wife by Transport	West ½ Lot 12, Bourda	1,300
17	Jan. 18, 1909	Franker, Benjamin Emanuel	do	Transport	West half Lot 232, Bourda	750
18	June 29, 1885	Goring, George Arthur Hill	do	Transport	{ Lot No. 21, Bourda { Lot No. 22, Bourda	2,500 270
19	Oct. 15, 1891	Garnett, George	do	Transport	Lots Nos. 30, 31, 32, 62, 63 and 64, Bourda	2,350
20	Jan. 20, 1911	Gray, William Brown	do	Transports	{ East ½ Lot 91, Bourda { West ½ Lot 92, Bourda	1,200 600
21	Jan. 27, 1910	Hohenkerk, Ludovic Smith	do	Transport	Undivided ⅓ share in Lot 153, Bourda, appraised as a whole for	1,900
22	Jan. 27, 1910	Hohenkerk, Allan Wiehe	do	Transport	Undivided ⅓ share in Lot 153, Bourda, appraised as a whole for	1,900
23	Jan. 25, 1911	Haynes, Charles Bird	do	Transport	West ½ Lot 33, Bourda	1,700
24	Jan. 18, 1911	Hazlewood, Alfred Barrington	do	Transport	West ½ Lot 54, Bourda	750
25	Jan. 18, 1892	Johnson, Hannibal	do	Transport	East half Lot No. 168, Bourda	1,000
26	Jan. 23, 1899	Juister, Martin Frederick	do	Transport	Lots Nos. 191 and 192, Bourda	3,300
27	Jan. 31, 1906	Jones, Henry Dalrymple	do	Transport	West half 117, Bourda	500
28	Jan. 19, 1910	Jones, Henry Hyndman	do	Letters of Decree	Lot 51, Bourda	1,000
29	Jan. 30, 1911	Jacobs, Daniel Victor	do	Possession by his wife by Transport	East ½ Lot 205, Bourda	700
30	Jan. 25, 1910	Klautky, Ewald Conrad Herman	do	Transport	East ½ Lot 177, Bourda	1,000
31	Jan. 25, 1893	Lord, Gustavus Nelson	do	Transport	Lot No. 234, Bourda	1,500
32	Jan. 20, 1900	Lewis, William Elliott	do	Letters of Decree	Lot 61, Bourda	1,000
33	Jan. 24, 1911	Langevine, John	do	Possession by his wife by Transport	West ½ Lot 205, Bourda	800
34	Jan. 25, 1902	Lopes, John	do	Possession by his wife by Transport	Lot No. 206, Bourda	2,500
35	Jan. 21, 1910	McInroy, Harold Percy	do	Transport	Lot 90 and W ½ Lot 91, Bourda	4,000
36	Jan. 21, 1901	Moore, Simon, Jr.	do	Transport	East half Lot No. 121, Bourda	1,100
37	Jan. 16, 1908	Macpherson, Cecil Alexander	do	Transport	E. ½ Lot 242, Bourda	1,500
38	Jan. 19, 1899	Nascimento, Manoel	do	Possession by his wife by Transport	{ East half Lot No. 36, Bourda { West half Lot No. 139, Bourda { East half Lot No. 139, Bourda	1,600 1,450 3,200
39	Jan. 15, 1901	Nurse, Richard David	do	Transport	East half Lot No. 47, Bourda	1,100
40	Jan. 21, 1910	Singh, Jung Bahadur	do	Transport	West half Lot 101, Bourda	1,500
41	Dec. 10, 1885	Stewart, Ezekiel	do	Transport	East half Lot No. 107, Bourda	600
42	Jan. 15, 1891	Smith, John Duke	do	Transport	Lots Nos. 159 and 160, Bourda	10,000
43	Jan. 30, 1904	Soobrian	do	Heir ex Testamento	West half Lot 2, Bourda	520

Digitized by Google

List of Persons entitled to Vote in the Election of Members of the Town Council of the City of Georgetown, for **Ward No. 12. being the Bourda Ward, for the year 1911.—Continued.**

No.	Date of Registration.	Surname and Christian Name.	Residence.	Nature of Qualification.	Local and other Description of Land &c.	Appraised Value.
44	Jan. 26, 1906	Stephenson, Ernest Egbert Arrington	Georgetown	Transport	East half Lot 69, Bourda	$ 1,100
45	Jan. 18, 1910	Subryan	do	Possession by his wife by Transport	Lot 155, Bourda	1,600
46	Jan. 31, 1911	Santos, Antonio Nepomuceno	do	Transports	{ East ½ Lot 2. Bourda { Lot 3, Bourda	650 2,500
47	Jan. 30, 1903	Vaughan, George Richard	do	Transport	Lot 142, Bourda	1,250
48	Jan. 29. 1910	Viapree, Joseph Ramsammy	do	Transport	East half Lot 136, Bourda	1,000
49	Dec. 11, 1883	Wills, Joseph Leopold Albert	do	Transport	West half Lot No. 241, Bourda	350
50	Jan. 30, 1908	Woolford, Eustace Gordon	do	Transport	West ½ Lot 249, Bourda	1,000

24th April, 1911.

FRANCIS DIAS, Chairman.

List of Persons entitled to Vote in the Election of Members of the Town Council of the City of Georgetown for Ward No. 13, being the Albert Town Ward, for the year 1911.

No.	Date of Registration.	Surname and Christian Name.	Residence.	Nature of Qualification.	Local or other Description of Land, &c.	Appraised Value.
1	Jan. 15, 1903	Arthur, William Henry	Georgetown	Transport	East half Lot 55, Albert Town	$ 700
2	Jan. 23, 1911	Brathwaite, Herman	do	Transport	West ½ Lot 110, Albert Town	600
3	Jan. 18, 1911	Bruce, John Alexander	do	Transport	East ½ Lot 20, Albert Town	500
4	Jan. 17, 1910	Gittens, George William Duncan	do	Transport	East half Lot 105, Albert Town	700
5	Jan. 22, 1902	Gomes, Frank	do	Possession by his wife by Transport	North half Lot No. 149, Albert Town	2,000
6	Jan. 25, 1910	Greenidge, Joseph Daniel	do	Transport	East half Lot 52, Albert Town	300
7	Jan. 30, 1901	Hutson, Duncan Macrae	do	Transport	Lot No. 73, Albert Town	3,800
8	Jan. 25, 1911	Haynes, Charles Bird	do	Transport	South ½ Lot 149, Albert Town	1,900
9	Jan. 30, 1911	Hendricks, William Archibald Douglas	do	Transport	West ½ Lot 112, Albert Town	1,000
10	Jan. 16, 1899	Matthews, Alleyne Elijah	Parish of St. John in the County of Essequebo	Possession by his wife by Transport	Lot No. 62, Albert Town	2,300
11	Jan. 18, 1899	Nurse, Joshua Nathaniel	Georgetown	Transport	East half lot 32, Albert Town	550
12	Jan. 22, 1901	Powell, Simon Aghan	do	Transport	West half lot 130, Albert Town	650
13	Jan. 27, 1903	Pollard, Foster Jephthah	do	Transport	West half Lot 144, Albert Town	700
14	Jan. 31, 1911	Ramchurn, George Gordon	do	Transport	East ½ Lot 81, Albert Town	550
15	Jan. 18, 1900	Shannon, William Adolphus	do	Letters of Decree	Lot No. 148, Albert Town	700
16	Jan. 24, 1903	Went, William Alfred Edwin	do	Letters of Decree	West half Lot 95, Albert Town	900

24th April, 1911.

FRANCIS DIAS, Chairman.

Digitized by Google

List of Persons entitled to vote in the Election of Members of the Town Council of the City of Georgetown for Ward No. 14, being the Queenstown Ward, for the year 1911.

No.	Date of Registration.	Surname and Christian Name.	Residence.	Nature of Qualification.	Local or other Description of Land, &c.	Appraised Value.
						$
1	Jan. 31, 1902	Barnwell, Nathan Augustus	Georgetown	Transport	Lot No. 288, Queenstown	450
2	Jan. 31, 1911	Browne, Philip Nathaniel	do	Possession by his wife by Transport	Lot 287, Queenstown	2,500
3	Jan. 31, 1901	Corrêa, Agostinho	do	Transports	The undivided half of Lots Nos. 131 and 133, Queenstown, appraised as a whole for	3,400
					Lots No. 299 & 300, Queenstown	600
			do	Transport	The undivided half of lots No. 131 and 133, Queenstown, appraised as a whole for	3,400
4	Jan. 31, 1901	Duncan, Alexander	do	Transports	Lot No. 297, Queenstown	200
5	Jan. 31, 1901	Ferreira, Remigio			Lot No. 298, Queenstown	200
			do	Transport		800
6	Jan. 31, 1902	Hill, Luke Mullock			Lot 147, Queenstown	300
				Transport	Lot 94, Queenstown	300
			do	Letters of Decree	Lot No. 25, Queenstown	700
7	Jan. 28, 1911	Howard, James Ward Cameron	do	Transport	Lot 177, Queenstown	275
8	Jan. 30, 1906	Lewis, William Elliott	do	Transport	Lot 208, Queenstown	1,000
9	Jan. 29, 1901	Manning, Albert Edward	do	Possession by his wife by Transport	Lot 156, Queenstown	1,200
10	Jan. 21, 1910	Narain, Thomas	do	Transport	Lot No. 88, Queenstown	450
11	Jan. 31, 1906	Pollard, John Curtis	do	Ex Testamento	East half Lot 190, Queenstown	
12	Jan. 24, 1911	Peppiette, Charles William	do	Transport		
13	Jan. 30, 1901	Ryan, William Alfred	do			
14	Jan. 30, 1909	Wallace, William Josiah				

FRANCIS DIAS, Chairman.

24th April, 1911.

Digitized by Google

LIST showing the number and description of all Strays impounded at the following Pounds in the Colony for the week ending Saturday, April 22, 1911, in accordance with section 14, Ordinance 1 of 1868.

Name of Pound.	When brought to the Pound.		Name of Party Bringing.	Name of Party Sending.	Place from whence Stray was sent.	Description of Animal	Brand, Marks, Colour, &c., &c.	Remarks.
	Date.	Hour.						
DEMERARA—								
Sparendaam ...	Nil	Nil	Nil	Nil	Nil	Nil	Nil	
Beterverwagting ...	Nil	Nil	Nil	Nil	Nil	Nil	Nil	
Vigilance ...	Nil	Nil	Nil	Nil	Nil	Nil	Nil	
Belfield ...	14.4.1911	8.30 a.m.	Muna	Muna	Clonbrook	Cow	F G 18 right hip. Black.	
Do. ...	22.4.1911	6.15 a.m.	J. Murray	J. Murray	Victoria	She Ass	Illegible. Dark brown.	
Do. ...	22.4.1911	6.15 a.m.	J. Murray	J. Murray	Victoria	She Ass	Illegible. Dark brown.	
Do. ...	22.4.1911	11.40 a.m.	B. Bristol	J. J. Hutt	Victoria Sea dam	Ewe Goat	No marks. Brown.	
Do. ...	22.4.1911	11.40 a.m.	B. Bristol	J. J. Hutt	Victoria Sea dam	Ewe Goat	No marks. Brown.	
Do. ...	22.4.1911	11.40 a.m.	B. Bristol	J. J Hutt	Victoria Sea dam	Ewe Goat	No marks. Dark brown.	
Do. ...	22.4.1911	2.15 p.m.	J. Russell	J. Russell	Victoria	He Ass	Illegible. Dark brown.	
Do. ...	22.4.1911	2.15 p.m.	J. Russell	J. Russell	Victoria	He Ass	Illegible. Dark brown.	
Do. ...	22.4.1911	2.15 p.m.	J. Russell	J. Russell	Victoria	He Ass	D right hip. Brown.	
Mahaica	Nil	Nil	Nil	Nil	Nil	Nil	Nil	
Cane Grove ...	Nil	Nil	Nil	Nil	Nil	Nil	Nil	
Mahaicony ...	Nil	Nil	Nil	Nil	Nil	Nil	Nil	
Vreed-en-Hoop ...	Nil	Nil	Nil	Nil	Nil	Nil	Nil	
La Grange ...	Nil	Nil	Nil	Nil	Nil	Nil	Nil	
Stewartville ...	Nil	Nil	Nil	Nil	Nil	Nil	Nil	
Vergenoegen ...	Nil	Nil	Nil	Nil	Nil	Nil	Nil	
ESSEQUEBO—								
Aurora	Nil	Nil	Nil	Nil	Nil	Nil	Nil	
Capoey	Nil	Nil	Nil	Nil	Nil	Nil	Nil	
Suddie	Nil	Nil	Nil	Nil	Nil	Nil	Nil	
Anna Regina ...	Nil	Nil	Nil	Nil	Nil	Nil	Nil	
Sans Souci ...	Nil	Nil	Nil	Nil	Nil	Nil	Nil	
Leguan	Nil	Nil	Nil	Nil	Nil	Nil	Nil	
Bartica	Nil	Nil	Nil	Nil	Nil	Nil	Nil	
BERBICE—								
Weldaad ...	21.4.1911	2.30 p.m.	Jno. Small	W. D. White	Moore Park	She Goat	Right ear split. Dark brown.	
Do. ...	21.4.1911	2.30 p.m.	Jno. Small	W. D. White	Moore Park	She Goat	Right ear split. Dark brown.	
Fort Wellington ...	Nil	Nil	Nil	Nil	Nil	Nil	Nil	
Blairmont ...	Nil	Nil	Nil	Nil	Nil	Nil	Nil	
Stanleytown ...	Nil	Nil	Nil	Nil	Nil	Nil	Nil	
Reliance	12.4.1911	6.40 a.m.	Deonaram	Deonaram	Adelphi Village	He Ass	Illegible. Black.	
Schepmoed ...	Nil	Nil	Nil	Nil	Nil	Nil	Nil	
Tarlogie ...	Nil	Nil	Nil	Nil	Nil	Nil	Nil	
Sisters	Nil	Nil	Nil	Nil	Nil	Nil	Nil	
Whim	14.4.1911	8.00 a.m.	Boy Kort	Boy Kort	Ulverston Village	Donkey Stallion	Brand not legible. Brown.	
Do. ...	14.4.1911	10.50 a.m.	Sgt. 1653 Koulen	Sgt. 1653 Koulen	Whim Station Yard	Heifer	Brand not legible. Brown and white.	
Albion	20.4.1911	2.10 p.m.	Matilda Harry	Matilda Harry	Rose Hall Village	Stallion Donkey	Brand on left shoulder, not legible.	
No. 51 ...	Nil	Nil	Nil	Nil	Nil	Nil	Nil [Cream.	
No. 63 ...	Nil	Nil	Nil	Nil	Nil	Nil	Nil	
Eliza & Mary ...	Nil	Nil	Nil	Nil	Nil	Nil	Nil	

Digitized by Google

Post Office Notices.

ROYAL MAIL ARRANGEMENTS.

MAILS for Europe, St. Michaels (Azores), the West Indies and New York by the R.M.S. "Balantia," will be closed at the General Post Office on Saturday, 29th April, at 7 p.m.

Letters for despatch by this Mail may be posted in City Street Boxes up to 6 p.m.

Postal matter will be registered at G.P.O. and at City Branch Offices up to 5 p.m.

Parcels received at G.P.O. and at City Branch Offices up to 4 p.m.

British Postal Orders may be purchased at the City Branch Offices any day (Sundays excepted) from 6.30 a.m. to 5.30 p.m. and at G.P.O. from 7 a.m. to 5 p.m.

Money Orders issued at G.P.O. and Cornhill Street up to 1 p.m.

Postal matter handed in at the G.P.O. counter will be received after closing of this Mail on payment of extra postage as follows:—

Ordinary postal matter within 30 minutes, 2 cents.

Ordinary postal matter within 60 minutes, 12 cents.

Ordinary letters only, from 2 p.m. to 4 p.m. on Sunday, 30th April, 24 cents.

Registered matter within 30 minutes after closing of Registered Mail, 4 cents.

COUNTRY MAILS will be forwarded to Georgetown, as follows:—

DEMERARA.—East Coast, by Train, leaving Mahaica at 5.20 p.m.

DEMERARA.—West Coast, by Train leaving Greenwich Park at 4.25 p.m.

DEMERARA.—East Bank, by Carrier Tricycle leaving Grove at 2.05 p.m.

DEMERARA.—West Bank, by Carrier Tricycle leaving Wales at 1.50 p.m.

DEMERARA.—Upper River and Potaro District, by Steamer leaving Wismar at 8.30 a.m.

BERBICE.—By Train leaving Rosignol at 6.55 a.m.

ESSEQUEBO COAST, LEGUAN, AND WAKENAAM.—By Steamer leaving Onderneeming at noon.

ESSEQUEBO-BARTICA.—By Steamer leaving at 8 a.m. on 28th instant.

ESSEQUEBO, NORTH WESTERN DISTRICT.—By Steamer leaving Mt. Everard at 8 a.m. on 27th instant.

A. EVELYN,
Acting Postmaster General.

General Post Office,
Georgetown, 24th April, 1911.

ESSEQUEBO COAST MAIL SERVICE.

POST OFFICE DEPARTMENT,
Georgetown, British Guiana,
28th April, 1911.

NOTICE is hereby given for general information that the Time-Table for the Essequebo Coast Mail Service will, on the 4th May, 1911, be amended, and will be as follows:—

MOTOR CAR SERVICE.

UP-MAIL.

Leave Danielstown	...10. a.m.
Arrive Anna Regina	..10.15 ,,
Leave do.	...10.20 ,,
Arrive Taymouth Manor ...	...10.50 ,,
Leave do do	...10.55 ,,
Arrive Suddie	...11.35 ,,
Leave do	...11.45 ,,
Arrive Onderneeming Stelling ...	...11.50 ,,

DOWN-MAIL.

Arrive Suddie Post Office 20 minutes after arrival of Steamer.

Arrive Taymouth Manor Post Office 40 minutes after leaving Suddie.

Arrive Anna Regina Post Office 30 minutes after leaving Taymouth Manor.

Arrive Danielstown Post Office 15 minutes after leaving Anna Regina.

A. EVELYN,
Acting Postmaster General.

Inland Revenue Notice.

COMMISSARIES DEPARTMENT.

NOTICE is hereby given that licences for the Financial Year, 1911-1912, will be issued at the times and places stated in the undermentioned Fiscal Districts, during the months of April and May.

NORTH ESSEQUIBO.

At Anna Regina Police Station on the 11th, 12th, 18th, 19th, 25th and 26th April, and the 2nd, 3rd, 9th and 10th May, from 7.30 to 11 a.m. and from 12, noon, to 3 p.m.

SOUTH ESSEQUIBO.

At the Commissary's Office, Maria's Lodge, on all lawful days except the 11th, 12th, 18th, 19th, 25th and 26th April, and the 2nd, 3rd, 9th and 10th May, from 7 a.m. to 11 a.m. and from 12, noon, to 3 p.m.

ESSEQUIBO RIVER.

At Leguan on 13th and 26th April.

At Bartica on 22nd April, and on all other lawful days at the Commissary's Office, Bank Hall, Wakenaam, from 8 a.m. to 5 p.m., and on Saturdays from 8 a.m. to 3 p.m.

WEST COAST, DEMERARA.

At the Commissary's Office, Hague, on Mondays, Wednesdays and Fridays from 7 a.m. to 3 p.m., and on Saturdays from 7 a.m. to 12, noon.

WEST BANK, DEMERARA.

At the Commissary's Office at Vreed-en-Hoop every Tuesday and Thursday from 8.30 a.m. to 3 p.m.

GEORGETOWN.

At the Commissary's Office, Georgetown, from 10 a.m. to 1 p.m. and from 2 p.m. to 3 p.m. on all week days except Saturdays when licences will be issued from 10 a.m. to 12, noon.

Applicants for Store licences are requested to produce their Store licences for 1910-1911.

EAST COAST, DEMERARA.

At the Commissary's Office, Triumph on all lawful days from 8 a.m. to 2 p.m.

MAHAICA.

At Mahaica police station on Wednesday, the 12th and 26th April, from 9.30 a.m. to 1 p.m.

At Cane Grove on Thursday, the 20th April, from 9.30 a.m. to 1 p.m. and on all other lawful days at the Commissary's Office, Belfield, from 8 a.m. to 3 p.m. except Saturdays when licences will be issued from 8 a.m. to 1 p.m.

ABARY.

At Mahaicony police station every Saturday and on Court days from 8 a.m. to 10 a.m. and on all other lawful days except Tuesdays at the Commissary's Office, Bushy Park, from 7 a.m. to 3 p.m.

WEST COAST, BERBICE.

At the Commissary's Office, Hopetown, every Tuesday from 10 a.m. to 2 p.m.

BERBICE RIVER.

At the Commissary's Office, Public Buildings, New Amsterdam, from 7 a.m. to 11 a.m. and from 1 p.m. to 3 p.m. on all week days except Saturdays when licences will be issued from 7 a.m. to 11 a.m. and except Thursday and Friday, the 20th and 21st April, when licences will be issued at Maria Henrietta.

NEW AMSTERDAM.

At the Commissary's Office, Public Buildings, New Amsterdam, on all lawful days except Friday and Saturday, the 28th and 29th April, from 7 a.m. to 2 p.m. On Saturdays licences will be issued from 7 a.m. to 12, noon.

CORENTYNE.

At Whim Court-room on Tuesday, 18th April, from 8 a.m. to 1 p.m.

At Springlands Court-room on Friday, 21st April, from 7 a.m. to 2 p.m., on all other lawful days at the Commissary's Office, No. 59, Corentyne.

H. A. CAMERON,
Chief Commissary.

Chief Commissary's Office,
Georgetown.
20th April, 1911.

Digitized by Google

Lands and Mines Notices

NOTICE.

SALE OF TYPEWRITERS.

NOTICE is hereby given that in accordance with the provisions of section 10 of Ordinance 4 of 1884, I, or some person duly authorized by me in writing, at 12 o'clock, noon, on Monday, the 1st May, 1911, at the Office of the Department of Lands and Mines, Victoria Law Courts, Georgetown, will sell publicly for cash, to the highest bidder,

2 HAMMOND TYPEWRITERS

condemned by Board of Survey and ordered to be sold.

Terms of Sale:—Cash, with 2 % auction dues. The Typewriters may be inspected at any time previous to the sale, on application at the Office as above.

R. O. H. SPENCE,
For Commissioner of Lands and Mines.
Department of Lands and Mines,
Georgetown, Demerara,
15th April, 1911.

NOTICE.

SALE OF BARBED WIRE.

NOTICE is hereby given for general information that I, Frank Fowler, Commissioner of Lands and Mines, or some one duly authorized by me, in writing, will, in terms of section 16 of Ordinance No. 31 of 1903, sell at public auction at Christianburg, Demerara River, at 12, noon, on Thursday, 11th day of May, 1911, the undermentioned article, to wit, about 3,600 yards of Barbed Wire, the said wire being on the cancelled Homestead Grant No. 2,143, formerly held by W. A. T. Forsyth, situate at Mallali, right bank, Demerara River.

FRANK FOWLER,
Commissioner of Lands and Mines.
Department of Lands and Mines,
Georgetown, Demerara,
10th April, 1911.

Under Crown Lands Regulations.

DEPARTMENT OF LANDS & MINES

GEORGETOWN, DEMERARA,
[2.] 22nd April, 1911.

NOTICE is hereby given, for general information, that the following application to transfer the undermentioned tract of Crown Land made under the Crown Lands Regulations, 1910, has been lodged with the Commissioner of Lands and Mines, viz:—

TRANSFER—PART I.

BY ALEXANDER WALSH TO AND IN FAVOUR OF AUGUSTIN TEIXEIRA.

Licence of Occupancy No. 1,309, to occupy 100 acres of Crown Land situate on the right bank, Pomeroon River.

All persons having any right, title or claim in and to any of the aforementioned tract of Crown land, and who may have just grounds to oppose the transfer thereof, are hereby requested to do so in due form at the Office of the Department of Lands and Mines, at the Victoria Law Courts, in the city of Georgetown, at any time during office hours, or any day within twenty-one days from the date of this advertisement, setting forth his, her, or their reasons of opposition in writing duly signed.

R. O. H. SPENCE,
for Commissioner of Lands and Mines.

DEPARTMENT OF LANDS & MINES,

GEORGETOWN, DEMERARA,
[3.] 15th April, 1911.

NOTICE is hereby given, for general information, that the following application to transfer the undermentioned tracts of Crown Land made under the Crown Lands Regulations, 1910, has been lodged with the Commissioner of Lands and Mines, viz:—

TRANSFERS—PART I.

T SMELLIE, LIQUIDATOR, THE MAHAICONY MILLING COMPANY, LIMITED, IN LIQUIDATION BY THE MAHAICONY MILLING COMPANY, LIMITED, TO AND IN FAVOUR OF MESSRS. GARNETT AND COMPANY, LIMITED.

Woodcutting Licence No. A 394, to cut wood on 1,903 acres of Crown Land on the right bank, Mahaicony Creek.

Woodcutting Licence No. A 395, to cut wood on 1,903 acres of Crown Land on the left bank, François Creek and left bank, Carwabu Creek.

All persons having any right, title, or claim in and to any of the aforementioned tracts of Crown land, and who may have just grounds to oppose the transfer thereof, are hereby requested to do so in due form at the Office of the Department of Lands and Mines at the Victoria Law Courts, in the City of Georgetown, at any time during office hours, or any day within twenty-one days from the date of this advertisement, setting forth his, her, or their reasons of opposition in writing duly signed.

R. O. H. SPENCE,
For Commissioner of Lands and Mines.

NOTICE.

NOTICE is hereby given, for general information, that the undermentioned applications have been withdrawn and cancelled in accordance with the provisions of the Crown Land Regulations, 1910:—

BY JEYLALL.

To purchase 25 acres of Crown Land on the right bank, Mahaicony Creek.

BY CHAS. A. PIERRE.

To purchase 25 acres of Crown Land on the right bank, Wainl River.

R. O. H. SPENCE,
For Commissioner of Lands and Mines.
Department of Lands and Mines,
15th April, 1911.

NOTICE.

NOTICE is hereby given for general information that the undermentioned applicant having failed within the stipulated time, to enter into a Bond in terms of clause 43 of the Crown Land Regulations, 1910, his applications are deemed to be withdrawn and have been cancelled in accordance with the provisions of the Crown Lands Regulations, 1910:—

BY JOHN G. BRICKHILL.

To collect Balata on the right bank, Demerara River, from Kara-kara Creek to a point 4 miles above.
To collect Balata on the right bank, Demerara River, from 4 to 8 miles above Kara-Kara Creek.
To collect Balata on the right bank, Demerara River, from 8 miles above Kara-Kara Creek to Wainabisi Creek.

R. O. H. SPENCE,
For Commissioner of Lands and Mines.
Department of Lands and Mines,
15th April, 1911.

Digitized by Google

Under the Mining Regulations

APPLICATIONS FOR LICENCES.

DEPARTMENT OF LANDS AND MINES,

GEORGETOWN, DEMERARA,

[1.] 29th April, 1911.

IN accordance with Clause 11 of the Mining Regulations, 1905:

Notice is hereby given that the following applications for Claim Licences have been lodged with the Commissioner at the Office of the Department of Lands and Mines.

DISTRICT NO. 2.

TO MINE FOR GOLD.

BY ISAAC EMANUEL HARRIS CHIN.

1,500 x 800 feet of Crown land, Towe Kam, No. 2 Tiger Creek, Potaro, Right Bank.
Distance of claim to river or creek landing—Six miles from Tumatumari Landing.
Nearest claim holder—Ho-a-Shoo, Ltd.—C. E. Hercules.

BY JOHN HERBERT DOWNER.

1,500 x 800 feet of Crown land, Towe Kam, No. 1 Tiger Creek, Potaro.
Distance of claim to river or creek landing—Four miles from Tumatumari Landing.
Nearest claim holder—Ho-a-Shoo, Ltd.
1,500 x 800 feet of Crown land, Towe Kam, No. 3 Tiger Creek, Potaro.
Distance of claim to river or creek landing—6½ miles from Tumatumari landing.
Nearest claim holder—Ho-a-Shoo, Ltd.—C. E. Hercules & Ho-a-Shoo, Ltd.

BY JOSEPH RAMKISSOON.

1,500 x 800 feet of Crown land, Stone Creek, Left Bank, Conawaruk, Essequibo, Left Bank.
Distance of claim to river or creek landing—7½ miles from Conawaruk River.
Nearest claim holder—Ho-a-Shoo, Ltd.

DISTRICT NO. 3.

BY HENRY NERO AUSTIN & JOSEPH AUSTIN.

1,500 x 800 feet of Crown land, Hope, Hymaracka, Right Bank, Massaruni, Right Bank.
Distance of claim to river or creek landing—About 6 miles from Issenro Landing.
Nearest claim holder—R. Schomburgh.

E. STOBY & F. R. YOUNG.

1,500 x 800 feet of Crown land, Charity, Issenero, Left Bank.
Distance of claim to river or creek landing—Eight miles from Creek.
Nearest claim holder—Cameron & Deegees.

DISTRICT NO. 4.

BY JOHN C. MENZIES.

900 x 800 feet of Crown land, Joseph's Creek, (late Government reserve,) Wenamu, Right Bank, Cuyuni.
Distance of claim to river or creek landing—Adjoining Wenamu.
Nearest claim holder—J. E. Low.

BY G. A. DECEMBER & SIMEON CEASAR.

1,500 x 800 feet of Crown land, Victoria, Left Bank, Trial, Aremu, Cuyuni.
Distance of claim to river or creek landing—About one mile from Aremu Landing.
Nearest claim holder—James Philander.

BY MOSES OSCAR HENRY.

1,500 x 800 feet of Crown land, Acamarabira, Tshuau, Wenamu, Cuyuni.
Distance of claim to river or creek landing—About 36 miles from Kwipa Landing.
Nearest claim holder—F. C. Daniels.
1,500 x 800 feet of Crown land, Hyaparo, Tshuau, Wenamu Cuyuni.
Distance of claim to river or creek landing—About 24 miles from Ariwai Landing.
Nearest claim holder—Vieira, Turton & Orr.
1,500 x 800 feet of Crown land, Acamarabira, Tshuau, Wenamu, Cuyuni.
Distance of claim to river or creek landing—About 36 miles from Kwipa Landing.
Nearest claim holder—F. C. Daniels.
1,500 x 800 feet of Crown land, Snag, Acamarabira, Tshuau, Wenamu, Cuyuni.
Distance of claim to river or creek landing—About 36 miles from Kwipa Landing.
Nearest claim holder—F. C. Daniels.
1,500 x 800 feet of Crown land, Zailar, Acamarabira, Tshuau, Wenamu, Cuyuni.
Distance of claim to river or creek landing—About 36 miles from Kwipa Landing.
Nearest claim holder—F. C. Daniels,
1,500 x 800 feet of Crown land, Tshuau, Wenamu, Cuyuni.
Distance of claim to river or creek landing—About 36 miles from Kwipa Landing.
Nearest claim holder—Vieira, Turton & Orr.
1,500 x 800 feet of Crown land, Acamarabira, Tshuau, Wenamu, Cuyuni.
Distance of claim to river or creek landing—About 36 miles from Kwipa Landing.
Nearest claim holder—F. C. Daniels.
1,500 x 600 feet of Crown land, Baby, Acamarabira, Tshuau, Wenamu, Cuyuni.
Distance of claim to river or creek landing—About 36 miles from Kwipa Landing.
Nearest claim holder—F. C. Daniels.
1,500 x 480 feet of Crown land, Afny, Acamarabira, Tshuau, Wenamu, Cuyuni.
Distance of claim to river or creek landing—About 36 miles from Kwipa Landing.
Nearest claim holder—F. C. Daniels.
1,500 x 500 feet of Crown land, Blackwater, Acamarabira, Tshuau, Wenamu, Cuyuni.
Distance of claim to river or creek landing—About 36 miles from Kwipa Landing.
Nearest claim holder—F. C. Daniels.
1,500 x 800 feet of Crown land, Tshuau, Wenamu, Cuyuni.
Distance of claim to river or creek landing—About 36 miles from Kwipa Landing.
Nearest claim holder—Vieira, Turton & Orr.
1,500 x 800 feet of Crown land, Tshuau, Wenamu, Cuyuni.
Distance of claim to river or creek landing—About 36 miles from Kwipa Landing.
Nearest claim holder—Vieira, Turton & Orr.
1,500 x 800 feet of Crown land, Acamarabira, Tshuau, Wenamu, Cuyuni.
Distance of claim to river or creek landing—About 36 miles from Kwipa Landing.
Nearest claim holder—F. C. Daniels.
1,500 x 800 feet of Crown land, Acamarabira, Tshuau, Wenamu, Cuyuni.
Distance of claim to river or creek landing—About 36 miles from Kwipa Landing.
Nearest claim holder—F. C. Daniels.
1,500 x 800 feet of Crown land, Acamarabira, Tshuau, Wenamu, Cuyuni.
Distance of claim to river or creek landing—About 36 miles from Kwipa Landing.
Nearest claim holder—F. C. Daniels.

BY THOMAS HOUSTON & ALBERT DANIELS.

1,500 x 800 feet of Crown land, Macapa, Cuyuni.
Distance of claim to river or creek landing—Nine miles from Macapa landing Cuyuni.
Nearest claim holder—Collin Williams.

DISTRICT NO. 5.

BY JAMES WEEKS.

1,500 x 800 feet of Crown land, Stone Creek, Right Bank, Arakaka Creek, Barima River.
Distance of claim to river or creek landing—3 miles from Arakaka Landing.
Nearest claim holder—M. A. French.

BY JAMES GRUMBLETON & CHARLES PADMORE.

1,500 x 800 feet of Crown land, Perseverance Creek, Right Bank, Tassawini Creek, Whanna, Right Bank, Barima River.
Distance of claim to river or creek landing—About 10 miles from Papaya Landing.
Nearest claim holder—J. O. Guy.

BY AUGUSTUS PHILLIPS.

1,500 x 800 feet of Crown land, Chance Creek, Corkwood Creek, Poweparoo, Right Bank, Barima Road.
Distance of claim to river or creek landing—Five miles from Five Star Landing.
Nearest claim holder—C. J. Yearwood.

All persons having any right, title and interest in and to the abovementioned tracts of Crown Land, and who may have just grounds to oppose the granting thereof, are hereby required to do so in due form at the Office of the Department of Lands and Mines, in the City of Georgetown within the time specified by the Regulations, setting forth his, her or their reasons of opposition in writing, duly signed.

FRANK FOWLER,
Commissioner of Lands and Mines.

[1.] 29th April, 1911.

IN accordance with Clause 11 of the Mining Regulations, 1905:

Notice is hereby given that the following applications for Claim Licences have been lodged with the Commissioner at the Office of the Department of Lands and Mines:—

Digitized by Google

TO MINE FOR PRECIOUS STONES.

DISTRICT NO. 3.

BY J. F. CAMACHO.

1,500 x 800 feet of Crown land, Nineboparu Creek, Serenamu Creek, Massaruni, Left Bank.

Distance of claim to river or creek landing—Six miles from D'Andrades's Landing.

Nearest claim holder—Massaruni Diamond Co., Ltd.

THE DIAMOND GOLD MINES & EXPLANATION COMPANY OF BRITISH GUIANA.

1,500 x 800 feet of Crown land, "Chance it," Left Bank, Putareng Creek, Massaruni, Left Bank.

Distance of claim t river or creek landing—Two miles.

Nearest claim holder—The Diamond Gold Mines and Exploration Company of British Guiana.

All persons having any right, title and interest in and to the abovementioned tracts of Crown Land and who may have just grounds to oppose the granting the eof, are hereby required to do so in due form at the Office of the Department of Lands and Mines, in the City of Georgetown, within the time specified by the Regulations, setting forth his, her, or their reasons of opposition in writing, duly signed.

FRANK FOWLER,
Commissioner of Lands and Mines.

TRANSFER OF CLAIMS.

[1.] 29th April, 1911.

IN accordance with Clause 44 (2) of the Mining Regulations, 1905 :

Notice is hereby given that the following Notice of intended Transfer of right, title, and interest in and to the undermentioned Claim Licence has been received by the Commissioner of Lands and Mines :—

DISTRICT NO. 3.

BY H. T. DEFREITAS TO AND IN FAVOUR OF R. F. WISHART.

All of his right, title and interest in and to Claim Licences Nos. B 1,684, B 1,581, B 1,582, B 1,583, B 1,584, B 1,585, B 1,586. Massaruni River.

All persons having any right, title, interest or claim in and to the abovementioned Claim Licences and who may have just grounds to oppose the transfer thereof, are hereby required to do so in due form at the Office of the Department of Lands and Mines, in the City of Georgetown, within the time specified by the Regulations, setting forth his, her, or their reasons of opposition in writing, duly signed.

FRANK FOWLER,
Commissioner of Lands and Mines.

EXCLUSIVE PERMISSION CANCELLED.

[1.] 29th April, 1911

REFERRING to Government Notice dated 8th May, 1909, notice is hereby given for general information that the undermentioned Exclusive Permission has been cancelled.

FRANK FOWLER,
Commissioner of Land and Mines.

DISTRICT NO. 3.

BY HENRIQUE THOMÉ DEFREITAS.

A tract of about three square miles containing an area of 1,810 acres of Crown land, situate on the Left Bank, Putareng Creek, Left Bank, Massaruni River.

[1.] 29th April, 1911.

NOTICE is hereby given in accordance with Clause 18 (5) of the Mining Regulations, 1905, that the undermentioned Claim Licence has been abandoned.

FRANK FOWLER,
Commissioner of Lands and Mines.

DISTRICT NO. 4.

BY MOSES CHIN.

1,500 x 800 feet of Crown land, Trial, Groete Creek, Essequibo.

Distance of claim to river or creek landing—About 7½ miles.

Nearest claim holder—Romeo David.

APPLICATION FOR EXCLUSIVE PERMISSION.

[1.] 29th April, 1911.

IN accordance with Clause 39 (1) of the Mining Regulations, 1905 :

Notice is hereby given that the following application for an Exclusive Permission under Section 14, Sub-Section 2 of the Mining Ordinance, 1903, has been addressed to the Governor-in-Council :—

DISTRICT NO. 3.

BY J. F. CAMACHO.

To occupy and explore for a period of three years a tract of Crown Land containing an area of 500 acres situate near the Serenamu and Membaparu Creeks, Massaruni River, and bounded as follows:

On the South and East by the Massaruni Company's Concession.

On the West and North by Crown Land.

All persons having any right, title, interest or claim in and to the abovementioned tract of Crown Land and who may have just grounds to oppose the issue of the Exclusive Permission, are required to enter opposition in writing with the grounds thereof, at the Office of the Commissioner of Lands and Mines, Georgetown, within the time specified by the Regulations.

FRANK FOWLER,
Commissioner of Lands and Mines.

SALE OF PRIVILEGE TO COLLECT BALATA ON CERTAIN CROWN LAND.

WHEREAS the Governor has been pleased to direct that the privilege of obtaining a licence to collect Balata on a tract of Crown Land, on the left bank, Wikky Creek, from upper boundary of tract held under Balata collecting Licence No. A 996, to the source of the Wikky Creek and bounded as follows :

On the North by the upper boundary of tract held under Balata Collecting Licence No. A 996 which boundary is 4 miles above the Waiamu Creek.

On the East by the left bank of the Wikky creek.

On the South by a line from the source of the Wikky creek extending west to the western watershed of the Wikky creek.

On the West by the above watershed, be exposed to public competition at auction in accordance with clause 6 (1) of Ordinance No. 32 of 1903. I do hereby give notice that I, or some person duly authorised by me, will on Monday, the 15th day of May, 1911, at 12 o'clock, noon, at the office of the Department of Lands and Mines, at the Victoria Law Courts, in the city of Georgetown, expose to public competition at auction the privilege of obtaining a licence to collect balata on the said tract of Crown Land as above described

The purchaser in addition to the usual 2 per cent, auction dues, will have to pay the usual office fees and $140 the cost of inspection of the tract.

Terms :—Cash on the knock of the hammer.

FRANK FOWLER,
Commissioner of Lands and Mines.
Department of Lands and Mines,
27th April, 1911.

Digitized by Google

DEPARTMENT OF LANDS AND MINES,
Georgetown,
28th April, 1911.

Comparative Return of Gold for Quarter ending 31st March, 1911, and 1910.

Locality.	1910-1911. Amount. ozs.	dwts.	grs.	Royalty $	c.	1909-1910. Amount. ozs.	dwts.	grs.	Royalty $	c.
Barima ...	1,274	05	07	892	13	1,437	07	23	1,006	23
Barama ...	975	04	03	682	81	1,103	00	20	772	20
Cuyuni ...	2,399	05	00	1,679	74	1,629	13	04	1,140	92
Groete Creek.	47	17	07	33	50	104	01	19	82	89
Puruni ...	65	00	22	45	55	398	18	20	279	32
Mazaruni ...	499	05	15	349	60	302	12	04	211	99
Essequibo ...	2,290	04	22	1,603	27	1,267	00	22	883	50
Potaro ...	1,666	17	20	1,166	96	3,875	03	00	2,712	68
Demerara ...	3	19	00	2	79	3	05	18	2	31
Waini ...	93	10	21	65	52	201	14	13	141	23
Wenamu ...	1,533	01	00	1,073	17	79	06	12	55	54
Totals ...	10848	11	21	7,595	04	10402	05	11	7,288	81

	ozs.	dwts.	grs.	Royalty.
Total output to date for year 1910-1911 ...	54,988	15	18	$38,529 20
Total output to date for same period 1909-1910.	64,834	19	17	45,392 48
Decrease ...	9,846	03	23	$ 6,863 28

FRANK FOWLER,
Commissioner of Lands and Mines.

DEPARTMENT OF LANDS AND MINES,
Georgetown,
28th April, 1911.

Comparative Return of Precious Stones entered at the Department of Lands and Mines for Quarter ended 31st March, 1911.

Locality.	1910-1911. No.	Carats.	1909-1910. No.	Carats.
Mazaruni ...	4,014	445⅛	18,309	1,144⅜
Kuribrong ...	...	...	...	...
Potaro ...	...	...	...	...
Cuyuni ...	51	19¾	350	34
Totals ...	4,065	464½	18,659	1,178⅜

	Stones.	Carats.
Total entered to date for year 1910-1911	26,467	3,035 5/32
Total entered to date for same period 1909-1910	85,537	7,180 13/32
Decrease ...	59,070	4,145 21/32

FRANK FOWLER,
Commissioner of Lands and Mines.

APPLICATIONS FOR LICENCES

DEPARTMENT OF LANDS & MINES.

GEORGETOWN, DEMERARA,
[2] 22nd April, 1911.

IN accordance with Clause 11 of the Mining Regulations, 1905.

Notice is hereby given that the following applications for Claim Licences have been lodged with the Commissioner at the Office of the Department of Lands and Mines :—

DISTRICT NO. 2.

TO MINE FOR GOLD.

BY TIMOTHY MAYNARD & B. D. HEYLIGER.

1,500 x 800 feet of Crown land, Good Hope, Left Bank, Mowassie, Essequibo, Left Bank.
Distance of claim to river or creek landing—Ten miles from Mowassie Landing.
Nearest claim holder—E. Pembleton & A. Blake.

BY HENRY GEORGE & JOSEPH PHILLIPS.

1,500 x 800 feet of Crown land, Deudauia Creek, Left Bank, Tiger Creek, Potaro, Right Bank.
Distance of claim to river or creek landing—Four miles from Tumatumari Landing.
Nearest claim holder—Ho-a-Shoo, Ltd.

DISTRICT NO. 3.

BY SAMUEL ROBERT SEMPLE.

1,500 x 800 feet of Crown land, Helen Creek, Tiger Creek, Puruni, Right Bank.
Distance of claim to river or creek landing—About ½ mile from Bernard's Landing.
Nearest claim holder—Nil.

DISTRICT NO. 4.

BY GRANDISON NATHANIEL COLLINS.

1,500 x 800 feet of Crown land, Charity Creek, Right Bank, Wenamu, Cuyuni.
Distance of claim to river or creek landing—About 12 miles from Wenamu Landing,
Nearest claim holder—M. Vieira.

BY ELIZABETH GIBSON.

1,500 x 800 feet of Crown land, Bonami, Right Bank, Wenamu, Cuyuni.
Distance of claim to river or creek landing—About 18 miles.
Nearest claim holder—J. Williams & G. Peters —Turton, Vieira & Orr.

BY ALFRED THEO. BRUMMELL & JAMES BROWNE.

1,500 x 800 feet of Crown land, Deer Creek, (Flat), Arawatta, Cuyuni, Right Bank.
Distance of claim to river or creek landing—9½ miles to Maccapa Landing.
Nearest claim holder—Le Gay & Co.

BY JAMES ETHELBERT LOW.

1,500 x 800 feet of Crown land, Joseph (5), Connabarru, Wenamu, Right Bank, Cuyuni.
Distance of claim to river or creek landing—About One mile from Wenamu Landing.
Nearest claim holder—E. Gibson.

1,500 x 800 feet of Crown land, Joseph (7), Connabarru, Wenamu, Right Bank, Cuyuni.
Distance of claim to river or creek landing—At Wenamu Landing.
Nearest claim holder—J. E. Low.

1,500 x 800 feet of Crown land, Joseph (6), Connabarru, Wenamu, Right Bank, Cuyuni.
Distance of claim to river or creek landing—At Wenamu Landing.
Nearest claim holder—J. E. Low.

1,500 x 800 feet of Crown land, Joseph (2), Connabarru, Wenamu, Right Bank, Cuyuni.
Distance of claim to river or creek landing—About One mile from Wenamu Landing.
Nearest claim holder—J. E. Eow.

1,500 x 800 feet of Crown land, Joseph (3), Connabarru, Right Bank, Wenamu, Cuyuni.
Distance of claim to river or creek landing—About One mile from Wenamu Landing.
Nearest claim holder—J. E. Low.

1,500 x 800 feet of Crown land, Joseph (4), Connabarru, Right Bank, Wenamu, Cuyuni.
Distance of claim to river or creek landing—About One mile from Wenamu Landing.
Nearest claim holder—J. E. Low.

All persons having any right, title and interest in and to the abovementioned tracts of Crown Land, and who may have just grounds to oppose the granting thereof, are hereby required to do so in due form at the Office of the Department of Lands and Mines, in the City of Georgetown, within the time specified by the Regulations, setting forth his, her, or their reasons of opposition in writing, duly signed.

R. O. H. SPENCE,
for Commissioner of Lands and Mines.

TRANSFER OF CLAIM.

[2.] 22nd April, 1911.

IN accordance with Clause 44 (2) of the Mining Regulations, 1905 :

Notice is hereby given that the following Notice of intended Transfer of right, title, and interest in and to the undermentioned Claim Licence has been received by the Commissioner of Lands and Mines :—

DISTRICT NO. 4.

BY WILLIAM CASTLE TO AND IN FAVOUR OF MARGARET SIMON.

All of his right, title and interest in and to Claim Licence No. B 1,700, situate on Right Bank, Aremu, Cuyuni River.

Digitized by Google

All persons having any right, title, interest or claim in and to the abovementioned Claim Licence, and who may have just grounds to oppose the transfer thereof, are hereby required to do so in due form at the Office of the Department of Lands and Mines, in the City of Georgetown, within the time specified by the Regulations, setting forth his, her, or their reasons of opposition in writing, duly signed.

R. O. H. SPENCE,
for Commissioner of Lands and Mines.

CLAIM LICENCE ABANDONED.

[2.] 22nd April, 1911.

NOTICE is hereby given in accordance with Clause 18 (5) of the Mining Regulations, 1905, that the undermentioned Claim Licence has been abandoned.

R. O. H. SPENCE,
for Commissioner of Lands and Mines

DISTRICT NO. 4.

BY JOHN & RICHARD REID.

1,500 x 800 feet of Crown land, White, Right Bank, Groete Creek, Cuyuni.
Distance of claim to river or creek landing—Ten miles.
Nearest claim holder—J. Denny.

APPLICATIONS FOR LICENCES.

DEPARTMENT OF LANDS & MINES.

GEORGETOWN, DEMERARA,

[3.] 15th April, 1911

IN accordance with Clause 11 of the Mining Regulations, 1905:

Notice is hereby given that the following applications for Claim Licences have been lodged with the Commissioner at the Office of the Department of Lands and Mines:—

TO MINE FOR GOLD.

DISTRICT NO. 2.

BY C. W. BERNARD, SAMUEL LORD, GEORGE ELLIS & DAVID GILYARD.

1,500 x 800 feet of Crown land, Conawack, both Banks, Potaro.
Distance of claim to river or creek landing—5½ miles from Landing.
Nearest claim holder—H. F. Gallienne.
1,500 x 800 feet of Crown land, Conawack, both Banks, Potaro.
Distance of claim to river or creek landing—5½ miles from Landing.
Nearest claim holder—H. F. Gallienne.

DISTRICT NO. 4.

BY JAMES ETHELBERT LOW.

1,500 x 800 feet of Crown land, Joseph, Right Bank, Wenamu, Cuyuni River.
Distance of claim to river or creek landing—About 1 mile from River.
Nearest claim holder—J. C. Menzies.

BY J. A. R. WILLIAMS & J. MORRIS.

1,500 x 800 feet of Crown land, Saint George, Right Bank, White Creek, Cuyuni.
Distance of claim to river or creek landing—About 8 miles from Quartstone Landing.
Nearest claim holder—Playtner & Welcome.
1,500 x 800 feet of Crown land, Saint George, Right Bank, White Creek, Cuyuni.
Distance of claim to river or coeek landing—About 8 miles from Quartzstone Landing.
Nearest claim holder—Playtner & Welcome.

BY J. C. W. HUMPHREY.

1,500 x 800 feet of Crown land, Kwipa, Right Bank, Wenamu, Cuyuni.
Distance of claim to river or creek landing—350 yards from Kwipa Landing.
Nearest claim holder—Nil.

BY ALEXANDER THOMAS & EDWARD R. WUTTS.

1,500 x 800 feet of Crown land, White Water Creek, Left Bank, Copang, Cuyuni.
Distance of claim to river or creek landing—About 18 miles from Copang Landing.
Nearest claim holder—Thomas & Hughes.

DISTRICT NO. 5.

BY JAMES HENRY HINDS & GILBERT LEWIS.

1,500 x 800 feet of Crown land, Wamatta, Right Bank Barama.
Distance of claim to river or creek landing—Nine miles from Massawinni Road.
Nearest claim holder—E. A. Allicock.

All persons having any right, title and interest in and to the abovementioned tracts of Crown Land and who may have just grounds to oppose the granting thereof, are hereby required to do so in due form at the Office of the Department of Lands and Mines, in the City of Georgetown, within the time specified by the Regulations, setting forth his, her, or their reasons of opposition in writing, duly signed.

R. O. H. SPENCE,
for Commissioner of Lands and Mines.

CLAIM LICENCE ABANDONED.

[3.] 15th April, 1911.

NOTICE is hereby given in accordance with Clause 18 (5) of the Mining Regulations, 1905, that the undermentioned Claim Licence has been abandoned.

R. O. H. SPENCE,
for Commissioner of Lands and Mines.

DISTRICT NO. 2.

BY GEORGE LAURENT & JAMES DOUGLAS.

1,500 x 800 feet of Crown land, Try, St. Mary's, Conawaruk. Essequibo.
Distance of claim to river or creek landing—About T o miles.
Nearest claim holder—Nil.

Miscellaneous.

TOBACCO GROWING IN THE COLONY.

THE Committee, appointed by His Excellency the Governor to enquire into the question of tobacco growing and manufacture in the colony, asks that all persons who have had any experience in or have been in any way connected with the growing and manufacture of tobacco should submit to them in writing their views on the question generally.

The Committee also invite information under the following specific sub-heads:—

1. Quality of tobacco grown.
2. Yield per acre.
3. Cost of cultivation.

All replies should be sent before April 30th to the undersigned.

SECRETARY, TOBACCO COMMITTEE,
Department of Science and Agriculture.

NOTICE.

MAHAICA TRADING COMPANY, LIMITED.
(IN LIQUIDATION.)

A MEETING of the Shareholders of the above Company will be held on Monday, 8th May, next, at 8 a.m., at the office of Walter Bagot & Co., for the purpose of receiving the Liquidator's Statements.

PERCY C. WIGHT,
Liquidator.

6th April, 1911.

THE BARTICA AGRICULTURAL ESTATES, LTD.

THE Registered Office of the above Company in this Colony is situate at lots 3, 4, 5 and 6, Lombard Street, Georgetown.

G. B. WITHERS,
General Manager.

NOTICE.

ALL creditors of the estate of David Young, deceased, are required to file their claims with the undersigned at the Office of Messrs. de Freitas, Jnr., and Barnes, lots 15 and 16, America Street, Georgetown, within 3 (three) months from the date of the first publication of this notice and all parties indebted to the said estate are requested to make immediate payment.

MATTHEW ALEX. FRENCH,
Executor.

Demerary,
1st April, 1911.

Digitized by Google

NOTICE.

MEDICAL DEPARTMENT.

IN accordance with Ordinance No. 4 of 1893, there will be exposed for sale by auction at the Public Hospital, Berbice, on Saturday, 29th of April, 1911, at 12, noon, the following:—

1 Metal Hair Pin.

J. E. GODFREY,
Surgeon General.

Surgeon General's Office,
Georgetown, Demerara,
10th April, 1911.

BRITISH GUIANA.—MEDICAL DEPARTMENT.

ABSTRACT OF REPORTS OF HOSPITALS AT THE UNDERMENTIONED INSTITUTIONS.

FOR THE WEEK ENDING SATURDAY, 4TH FEBRUARY, 1911.

HOSPITALS AT	Remaining from last week.			Admitted in the week.			Discharged in the week.			Died in the week.			Remaining at the end of the week.			Increase.	Decrease.	Number of Inmates.			Percentage of Sickness.	REMARKS.
	M.	F.	T.	M.	F.	T.	M.	F.	T.	M.	F.	T.	M.	F.	T.	Total.	Total.	M.	F.	T.	Total.	
H. M. P. Settlement	3	...	3	2	...	2	1	...	1	...	...	...	4	...	4	1	...	194	...	194	2·6	
Georgetown Prison	2	...	2	1	...	1	2	...	2	...	...	...	1	...	1	...	1	116	29	145	2·1	
New Amsterdam Prison	...	...	...	1	...	1	1	...	1	...	...	...	1	...	1	...	...	30	7	37	2·7	
Suddie Prison	1	...	1	...	...	...	...	...	...	...	...	...	1	...	1	...	...	34	5	39	2·6	
Industrial School	7	...	7	4	...	4	7	...	7	...	...	...	4	...	4	...	3	98	...	98	11·2	
Total ...	13	...	13	8	...	8	11	...	11	...	...	...	10	...	10	1	4	472	41	513	4·1	

J. E. GODFREY,
Surgeon General.

SUMMARY OF REPORTS OF ESTATES' HOSPITAL FOR THE WEEK ENDING SATURDAY 4TH FEBRUARY, 1911.

	In-Patients.			Out-Patients.		
	M.	F.	T.	M.	F.	T.
Remaining from last week	655	288	943	141	89	230
Admitted during week ...	602	263	865	103	46	149
Discharged during week..	524	222	746	98	59	157
Died during week ...	14	14	28	...	...	...
Remaining at end of week	719	315	1034	146	76	222
Increase	64	27	91	5	...	...
Decrease	...	...	...	...	13	8

J. E. GODFREY,
Surgeon General.

NOTICE.

Estate of SYDNEY HILARY RUPERTIE, Decd.

ALL creditors of the estate of Sydney Hilary Rupertie, late of Broad Street, in the city of Georgetown, in the colony of British Guiana, deceased, are hereby required to file their claims within three months from the date of the first publication of this notice, at Wismar, Demerara River, addressed to me, in care of Mrs. Larrouy.

M. RUPERTIE (widow),
Administratrix of the Estate of
Sydney H. Rupertie, deceased.

Georgetown, Demerara,
22nd April, 1911.

[THIS IS THE FIRST PUBLICATION, THIS 29TH DAY OF APRIL, 1911.]

SEIZURE.

PURSUANT to the provisions of Ordinance No. 32 of 1903, I, the undersigned, or some person duly authorised by me in writing, will sell publicly to the highest bidder at the hour of 12, noon, on Tuesday, the 6th June, 1911, at the Magistrate's Court Room, Hyde Park, Demerara River, unless claimed in terms of the law, the following articles:—

186 pieces of wallaba and manabadin firewood and 2 bundles of firewood, the whole seized and possession thereof taken by D. Toussaint, Forest Ranger, from E. C. Hall (by information), on the 18th March, 1911, near the savannah on the left bank of the Dacara creek, Demerara River, in the Demerara River Judicial District. The articles are lying at Hyde Park Police Station.

Terms of sale:—Cash, with royalty and auction dues.

O. E. L. SHARPLES,
Stipendiary Magistrate,
Demerara River Judicial District.

Christianburg,
April 15th, 1911.

SEIZURE.

PURSUANT to the provisions of Ordinance No. 32 of 1903, I, the undersigned, or some person, duly authorised by me, in writing, will sell publicly to the highest bidder at the hour of 12, noon, on Tuesday, the 2nd May, 1911, at the Magistrate's Court-room, Hyde Park, Demerara River, unless claimed in terms of the law, the following articles:—

3 logs of greenheart timber (about 78 cubic feet), seized, and the possession thereof taken by Mr. V. Roth, an Officer of the Department of Lands and Mines, from William Clinkyan, on the 9th March, 1911, at a spot about one mile aback of Arataru Mission, left bank Pokerero creek, right bank, Kamuni creek, in the Demerara River Judicial District.

The articles are lying where seized.

Terms of Sale:—Cash, with royalty and auction dues.

O. E. L. SHARPLES,
Stipendiary Magistrate,
Demerara River Judicial District.

Christianburg,
March 18th, 1911.

Digitized by Google

SEIZURE.

PURSUANT to the provisions of Ordinance No. 32 of 1903, I, the undersigned, or some person duly authorised by me in writing, will sell publicly to the highest bidder at the hour of 12, noon, on Tuesday, the 6th June, 1911, at the Magistrate's Court Room, Hyde Park, Demerara River, unless claimed in terms of the law, the following article:—

3 Cords of Firewood,

seized and the possession thereof taken by Mr. V. Roth, an Officer of the Department of Lands and Mines, on the 11th March, 1911, from persons unknown, on Crown Land on the right bank of the Waratilla Creek, about 40 rods below point opposite mouth of Mabiri Creek in the Demerara River Judicial District.

The articles are lying where seized.

Terms of Sale:—Cash, with royalty and auction dues.

O. E. L. SHARPLES,
Stipendiary Magistrate,
Demerara River Judicial District.

Christianburg,
April 10th, 1911.

SEIZURE.

PURSUANT to the provisions of Ordinance No. 32 of 1903, I, the undersigned, or some person duly authorised by me in writing, will sell publicly to the highest bidder at the hour of 12, noon, on Thursday, the 25th May, 1911, at the Magistrate's Court Room, Christianburg, Demerara River, unless claimed in terms of the law, the following article:—

1 log of brown silverballi timber, 35' x 18" x 18" (78 cubic feet.)

Seized and the possession thereof taken by Mr. V. Roth, an Officer of the Department of Lands and Mines, on the 29th March, 1911, from John Manuel (Aboriginal), at Christianburg aforesaid (on board punt "Mary") in the Demerara River Judicial District.

The timber is lying at the mud-flat at Christianburg aforesaid.

Terms of Sale:—Cash, with royalty and auction dues.

O. E. L. SHARPLES.
Stipendiary Magistrate,
Demerara River Judicial District.

Christianburg,
April 10th, 1911.

SEIZURE.

PURSUANT to the provisions of Ordinance No. 32 of 1903, I, the undersigned, or some one duly authorised by me in writing, will sell publicly to the highest bidder, at the hour of 12 o'clock, noon, on Tuesday, the 23rd day of May, 1911, at Mahaica Court-yard, the following article, to wit, one Boat, seized by Mr. Claude W. E. Humphrys, Crown Land Officer, from Charlie and Albertina, on the 25th April, 1911, at Mahaica Toll House, in the East Coast Judicial District, unless the same is claimed in terms of law.

The seizure now lies where seized.

Terms of sale—Cash, with auction dues.

E. A. BUGLE,
Stipendiary Magistrate.

Buxton, E.C.,
27th April, 1911.

GEORGETOWN, DEMERARA.—Printed and Published every *Wednesday and Saturday*, and on such Extraordinary Days as may be directed by His Excellency the Governor, by "The Argosy" Company, Limited, at their Office, Lot 35, Water Street Robb's Town. Subscription—Four Dollars per annum; Single Copies, 4 Cents each.—Saturday, 29th April, 1911.

Digitized by Google

Digitized by Google

Vol. XXXIII. No. 36.

1,223

The Official Gazette

OF BRITISH GUIANA.

Published by Authority of His Excellency the Governor.

GEORGETOWN, WEDNESDAY, MAY 3RD, 1911.

Government Notice.

GOVERNMENT SECRETARY'S OFFICE,
Georgetown, Demerara,
220. 2nd May, 1911.

THE following amendments to the Regulations for Public Hospitals, made by the Surgeon General and approved by the Governor under Section 4 of the Public Hospitals Ordinance, 1885, on the twenty-fifth day of April, 1911, are hereby published for general information.

By Command,

CHARLES T. COX,
Government Secretary.

REGULATIONS FOR PUBLIC HOSPITALS.

The following amendments are hereby made in the Regulations for Public Hospitals made on the 10th day of July, 1907 :—

THE MATRON.

1. The word " Ward-maids " in Regulation 78 (*b.*) is hereby revoked.

2. In the second line of Regulation 85 the word " Ward-maids " shall be inserted after the word " nurses " : the word " their " is hereby revoked and " The Nurses " inserted.

Made by the Surgeon General and approved by the Governor under Section four of the Public Hospitals Ordinance, 1885, *on the twenty-fifth day of April,* 1911.

By Command,

CHARLES T. COX,
Government Secretary.

Digitized by Google

Government Notices.

GOVERNMENT SECRETARY'S OFFICE,
Georgetown, Demerara,
2nd May, 1911.

221. HIS Excellency the Governor has been pleased to appoint the Sub-Warden of No. 5 Mining District, Barama River, to be the Deputy of the Officer in charge of the Navigation of the Rivers Barima, Barama and Waini, and their tributaries.

222. 2nd May, 1911.

REFERRING to Government Notice No. 166 of the 7th ultimo, Lawrence Delaney Cleare, Esquire, Accountant of the Supreme Court, has returned to the Colony from leave of absence and resumed the duties of his office on the 24th ultimo.

223. 2nd May, 1911.

HIS Excellency the Governor has been pleased to approve of the app intment of Mr. Isaac London to be Deputy Registrar of Births and Deaths for Division No. 1 of the West Coast Registration District, *vice* Mr. D. E. Perry who has left the District.

224. 2nd May, 1911.

HIS Excellency the Governor has been pleased to appoint A. P. Sherlock, Esquire, to be a Member of the Committee of the Georgetown Public Free Library, *vice* the Honourable G. Garnett, resigned.

225. 2nd May, 1911.

HIS Excellency the Governor has been pleased to nominate the Honourable Philip Nathaniel Browne a Member of the Trotman Fund in the place of the Honourable George Garnett.

226. 2nd May, 1911.

HIS Excellency the Governor has been pleased to grant to the Reverend James Rae, Minister of St. Saviour's, leave of absence on full salary for three months from the 28th ultimo, with an extension of leave on half salary for six months.

227. 2nd May, 1911.

HIS Excellency the Governor has been pleased to grant to District Inspector William Jameson Calder leave of absence on full salary for three months from the 27th ultimo.

228. 2nd May, 1911.

HIS Excellency the Governor has been pleased to grant to the Reverend James Millar, Minister of St. Thomas', leave of absence on full salary for three months from the 30th ultimo with an extension of leave on half salary for three months.

229. 2nd May, 1911.

HIS Excellency the Governor has been pleased to appoint the Honourable J. E. Godfrey, M.B., C.M., to be Chairman of the Coronation Committee, *vice* the Honourable B. Howell Jones.

230. 2nd May, 1911.

HIS Excellency the Governor has been pleased to appoint the following Officers to be Road Officers for the districts indicated :—

P. Noble, Esquire, to be Road Officer for the County of Demerara, exclusive of the East Coast from Kitty to the Abary Creek, *vice* J. F. Thorrold, Esquire.

J. F. Thorrold, Esquire, to be Road Officer for that portion of District No. 2 lying between Kitty and the Abary Creek, and that portion of District No. 3 lying west of the Berbice River, *vice* P. Noble, Esquire.

231. 2nd May, 1911.

HIS Excellency the Governor has been pleased to grant to Ignatius Francis King, Esquire, Second Grade Commissary of Taxation, leave of absence on full salary for three months from the 1st instant.

232. 2nd May, 1911.

REFERRING to Government Notice No. 135 of the 24th ultimo, His Excellency the Governor has been pleased to make the following acting appointments in the Public Works Department:—

L. P. Hodge, Esquire, Assoc. M.I.C.E., to act as Assistant Colonial Civil Engineer.

P. Noble, Esquire, to act as Assistant Engineer and Draughtsman.

CONSULAR NOTICE.

233. 2nd May, 1911.

CARL WIETING, Esquire, Consul for Italy, having notified the Government of his intention to be absent from the Colony for a time, and that C. F. Wieting, Esquire, the Vice-Consul, will act as Consul during his absence, notice of the same is given for the information of those concerned.

By Command,

CHARLES T. COX,
Government Secretary.

Registrar's Notices.

BRITISH GUIANA.—REGISTRAR'S OFFICE.

WHEREAS the following account has been rendered to this Office, viz., the account and vouchers of William Turnbull Johnson, guardian *ad hoc* of the minor Frank Haggin, for a period from 31st day of July, 1909, to the 22nd day of January, 1911.

NOTICE is hereby given to all parties interested that the said account and vouchers will remain at this Office for the space of three weeks from the 3rd day of May, 1911, and all parties interested having objections to the said account and vouchers must state the same in writing during Office hours within the said period of three weeks, after the expiration of which the said account and vouchers will be submitted to the account of Court for examination and report.

Georgetown, Demerary, this 29th day of April, 1911.

L. C. DALTON,
Registrar.

Digitized by Google

BRITISH GUIANA.—REGISTRAR'S OFFICE.

WHEREAS the following Accounts of Insolvent Estates have been rendered to this Office, viz., the Accounts and Vouchers of William Alstein Parker, Official Receiver of British Guiana, as Assignee of the Estate of Manoel Pestana, jnr., & Bros., for a period from 2nd July, 1910, to 31st December, 1911.

NOTICE is hereby given to all parties interested that the said Accounts and Vouchers will remain in this Office for the space of One Calendar Month from the 12th day of April, 1911, and all parties interested having objections to the said Accounts and Vouchers, must state the same in writing during Office hours within the said period of one month, after the expiration of which the said Accounts and Vouchers will be submitted to the Accountant of Court for examination and report.

Georgetown, Demerary, this 7th day of April, 1911.

L. C. DALTON,
Registrar.

REGISTRAR'S OFFICE,
British Guiana,
5th April, 1911.

In the matter of the application by William Henning, of Lahaina, Island of Maui, Hawaii Territory, United States of America, Sugar Boiler, for a patent for his invention for "Process of manufacturing Sugar."

I DO hereby intimate to all to whom it may concern that on the 31st day of March, 1911, I accepted a complete specification of the said invention by the said applicant, the said William Henning, and that any person may, within two months from the date of this advertisement of my acceptance of the said complete specification, give notice in writing at the Registrar's Office aforesaid of opposition to the grant of the said patent in terms of section 10 (1) of the Patents Ordinance, 1902.

L. C. DALTON,
Registrar.

Public Works Department.

TENDERS are invited for Painting and Lime-washing at the Bonded Warehouse, Georgetown.

2. Specification may be seen, and Letter and Tender Forms obtained at the Office of the Colonial Civil Engineer, Georgetown, and at the Public Works Branch Office, New Amsterdam.

3. Tenders marked "Tender for painting and Lime-washing at Bonded Warehouse Georgetown," to be delivered at the Office of the Colonial Civil Engineer, Georgetown, until noon on Wednesday, the 3rd day of May, 1911.

4. Each Tender must be accompanied by a letter signed by two persons of known responsibility, prepared to bind themselves with the party tendering to execute a Contract for the faithful performance of the work, in the event of his tender being accepted.

5. The acceptance of the lowest or any Tender is not guaranteed.

R. J. SCOTT BUSHE,
Acting Colonial Civil Engineer.

Georgetown, 21st April, 1911.

Electoral Notices.

ELECTORAL DISTRICT NO. 1.

WESTERN DIVISION OF THE COUNTY OF DEMERARA.

I, THE undersigned, duly appointed under the British Guiana Constitution Ordinance, 1891, Amendment Ordinance, 1909, to be Registering Officer for the Western Division of Electoral District No. 1 (County of Demerara), do hereby require every person in the said Division of the said Electoral District who may be entitled to vote at an election of a member of the Court of Policy or of a Financial Representative, to deliver or cause to be delivered to me, between the fifteenth day of April, and on or before the fifteenth day of May (both inclusive) of the present year, a notice of his claim to be registered as a voter, such notice to contain a full and sufficient description of his residence giving the number of lot and street in the village or town as the case may be.

But no person whose name is already on the Register of Voters in force under the said Ordinance for any Electoral Division or District shall be required to make any claim for registration so long as he retains the same qualification in respect of which he is registered.

The form prescribed by law on which such notice as aforesaid is to be given, as well as the form of notice of objection, &c., may be obtained from the police in charge of any Magistrate's Court-house within the abovenamed Division of Electoral District No. 1.

JOHN BRUMELL,
Registering Officer, Electoral District No. 1,
Western Division, County of Demerara.

20th March, 1911.

ELECTORAL DISTRICT NO. 1.

EASTERN DIVISION OF THE COUNTY OF DEMERARA.

I, THE undersigned, duly appointed under the British Guiana Constitution Ordinance, 1891, and all subsequent amending Ordinances thereto, to be Registering Officer for the Eastern Division of Electoral District No. 1, County of Demerara, do hereby require every person in the said Division of the said Electoral District who may be entitled to vote at an election of a member of the Court of Policy or of a Financial Representative, to deliver to me between the 15th day of April, 1911, and on or before the 15th day of May, 1911 (both days inclusive), a notice of his claim to be registered as a Voter, such notice to contain Christian names and surname of such applicant and a full and sufficient description of his residence giving the number of lot and street in the village or town as the case may be.

But no person whose name is already on the Register of Voters in force under the said Ordinance for any Electoral Division or District shall be required to make any claims for registration so long as he retains the same qualification in respect of which he is required.

The form prescribed by law on which notice as aforesaid is to be given, as well as the form of notice of objection, &c., may be obtained from the Police in charge of any Magistrate's Court-house within the abovenamed Division of Electoral District No. 1

E. A. BUGLE,
Registering Officer, Electoral
District No. 1, Eastern Division,
County of Demerara.

27th March, 1911.

ELECTORAL DISTRICT NO. 3.

THE COUNTY OF BERBICE (EXCLUSIVE OF THE TOWN OF NEW AMSTERDAM).

I, THE undersigned, duly appointed under the Constitution Ordinance of 1891, to be Registering Officer for Electoral District No. 3, being the County of Berbice (exclusive of the Town of New Amsterdam), do hereby require every person in the said Electoral District who may be entitled to vote at the election of a Member of the Court of Policy, or of a Financial Representative to deliver, or cause to be delivered, to me, between the 15th day of April, and the 15th day of May, 1911 (both inclusive), a notice of his claim to be registered as a Voter.

No person, whose name is already on the Register of Voters in force under the said Ordinance for any Electoral District or Division shall be required to make any claim for registration, so long as he retains the same qualification.

The Form prescribed by law on which notice as aforesaid is to be given, may be obtained on application from the police in charge of the Magistrate's Court-rooms within the abovenamed Electoral District No. 3.

WM. J. GILCHRIST,
Stipendiary Magistrate.

Registering Officer, Electoral District No. 3,
County of Berbice (exclusive of the Town of
New Amsterdam.)

New Amsterdam,
5th April, 1911.

Digitized by Google

ELECTORAL DISTRICT NO. 5, THE TOWN OF NEW AMSTERDAM.

I, THE undersigned, duly appointed under the Constitution Ordinance of 1891, to be Registering Officer for Electoral District No. 5, being the Town of New Amsterdam, do hereby require every person in the said Electoral District, who may be entitled to vote at an election of a member of the Court of Policy, or of a Financial Representative, to deliver or cause to be delivered to me, between the Fifteenth day of April and the Fifteenth day of May, 1911 (both inclusive), a notice of his claim to be Registered as a Voter.

No person whose name is already on the Register of Voters in force under the said Ordinance for the said Electoral District, shall be required to make any claim for registration so long as he retains the same qualification.

The form prescribed by law on which notice as aforesaid is to be given may be obtained on application from the police in charge of the Magistrate's Court Rooms within the abovenamed Electoral District No. 5.

E. R. ANSON,
Stipendiary Magistrate, Registering Officer, Electoral District No. 5, The Town of New Amsterdam.

New Amsterdam,
April 1st, 1911.

SOUTH EASTERN DIVISION OF ELECTORAL DISTRICT NO. 2, *I. E.* OF THE COUNTY OF ESSEQUEBO.

I, THE undersigned, duly appointed under the British Guiana Constitution Ordinance, 1891, to be Registering Officer of the above Electoral Division, do hereby require every person in the said Division who may be entitled to vote at the election of a member of the Court of Policy or of a Financial Representative, to deliver, or cause to be delivered, to me, on or before the fifteenth day of May of the present year, a notice, according to the Form contained in the First Schedule to the aforesaid Ordinance, of his claim to be registered as a Voter: Provided that no person whose name is placed upon the Register of Voters in force for any Electoral District or Division shall be required to make any claim for registration, so long as he retains the qualification in respect of which he is registered.

EDMUND J. MACQUARRIE,
Registering Officer Electoral District No. 2, South Eastern Division.

Police.

NOTICE.

IN accordance with section 77 of Ordinance 10 of 1891, the following unclaimed property at present at New Amsterdam Police Station will be publicly sold on Saturday, the 6th May, 1911, unless previously claimed and expenses paid, viz. —

2 Speckled Hens
1 Brown Speckled Hen.

J. R. HILL,
Acting County Inspector of Police.

Police Headquarters,
Central Station, New Amsterdam,
29th April, 1911.

Licensing.

LICENSING MEETING.

EAST COAST JUDICIAL DISTRICT.

NOTICE is hereby given that a Special Licensing Meeting will be held at Belfield Court Room on Wednesday, the 17th day of May, 1911, at 11 a.m., for the purpose of considering the following applications for transfer of Retail Spirit Shop Licences :—

No. 1. From Louis Fernandes Reis for the transfer of his Retail Spirit Shop Licence for premises situate at lot 37, Ann's Grove, East Coast, Demerara, to and in favour of Pedro Da Silva, of 44, Ann's Grove, East Coast, Demerara.

No. 2. From Manoel Luiz Pestano for the transfer of his Retail Spirit Shop Licence for premises situate at lot 38, Victoria Village, East Coast, Demerara, to and in favour of Louis Fernandes Reis.

Justices resident in the district are requested to attend at the time and place abovementioned.

E. A. BUGLE,
Stipendiary Magistrate.

Buxton, E. C.,
1st May, 1911.

General Register Office Notices.

IN accordance with the provisions of Section 21 (2) of the Marriage Ordinance No. 25 of 1901, notice is hereby given of the Registration of the building hereinafter mentioned for publishing Banns of Marriage :—

Date Building was Registered.	Name and other description of Registered Building.	Marriage District.	Name of Superintendent Registrar.	Place of abode of Superintendent Registrar.
26.4.11.	Independent Congregational Building, situated on Lot 11, of No. 9, or Expectation Village, West Coast, Berbice.	West Coast, Berbice.	Nicholas Cox.	Bushy Park, Mahaicony.

J. E. GODFREY,
Registrar General.

General Register Office,
Victoria Law Courts,
Georgetown, Demerara,
26th April, 1911.

IN accordance with section 14 of the Marriage Ordinance No. 25 of 1901, notice is hereby given of the appointment of the following Marriage Officers to the Ministerial Charge of the Registered Buildings hereinafter mentioned :—

Rev. Charles Stephen *vice* Rev. James Millar, (on leave), S. Thomas' Church, Georgetown District.
Rev. R. L. Macnie *vice* Rev. James Millar, (on leave) Christianburg Church, Upper Demerara River, Dem. River District.

J. E. GODFREY,
Registrar General.

General Register Office,
Victoria Law Courts,
Georgetown, Demerara,
1st May, 1911.

IN accordance with section 14 of the Marriage Ordinance No. 25 of 1901, notice is hereby given of the appointment of the following Marriage Officer to the Ministerial Charge of the Registered Buildings hereinafter mentioned :—

Reverend James Aiken, M.A., *vice* Reverend James Rae (on leave).
S. Saviour's Parish Church, Auchlyne, Courantyne District.
Church at Fyrish, East Coast, Berbice and Canje District.
" " Massiah, do.
" " Kildonan, do.
" " Manchester, do.
" " Eversham, do.
" " No. 1, do.
" " Skeldon, Courantyne District.

J. E. GODFREY,
Registrar General.

General Register Office,
Victoria Law Courts,
Georgetown, Demerara,
29th April, 1911.

Digitized by Google

Board of Agriculture Notices.

Georgetown, Demerara,
28th April, 1910.

THE following Order, made by the Board of Agriculture under Section 7 (1) (*a*) of the Board of Agriculture Ordinance, 1910, on the 12th day of April, 1911, is hereby published for general information.

By Order,

E. S. CHRISTIANI,
Secretary to the Board.

ORDER.

WHEREAS it is enacted by Section 2 of the Importation of Plant Diseases Prevention Ordinance, 1903, that it shall be lawful for the Board of Agriculture to prohibit the importation of any seeds, plants, or any description of earth or soil, or any article packed therewith, which are likely to be a means of introducing into the Colony any plant diseases and to permit their importation under certain prescribed conditions, and whereas the Board of Agriculture have decided that the importation of all Para rubber plants, stumps and cuttings thereof from Ceylon, the Straits Settlements, the Malay States, Java, Surinam, Brazil and the West Indian Islands shall, owing to the prevalence of fungoid and other diseases, be subject to the following conditions :—

(1.) Para rubber plants, stumps or cuttings thereof from Ceylon, the Straits Settlements, the Malay States, Java, Surinam, Brazil and the West Indian Islands shall not be permitted to be imported in any description of earth or soil.

(2.) All Para rubber plants, stumps or cuttings thereof from the above mentioned places to be inspected by the Government Botanist or by an officer of the Department of Science and Agriculture deputed by the Director for that purpose before being removed from the wharf or stelling at which they are landed and not to be removed from that place unless permitted by the inspecting officer in writing.

(3.) If, on such inspection, the Para rubber plants, stumps or cuttings thereof be found to be not free from pests or diseases of any sort the plant, stumps or cuttings thereof to be treated as the inspecting officer may direct before removal from the wharf. If they are found to be infected with any pests or diseases, which in the opinion of the Board of Agriculture are of a serious nature, the plants, stumps or cuttings to be destroyed under the supervision of the Government Botanist or of any officer of the Department of Science and Agriculture who may be deputed for that purpose.

(4.) If their removal is authorised by the inspecting officer, the plants, stumps or cuttings thereof to be planted apart from the general cultivation and to be subject from time to time during twelve months from the date of importation to inspection by the Government Botanist or by an officer of the Department of Science and Agriculture deputed by the Director for that purpose. If the plants are found at any inspection to be suffering from any pests or diseases which in the opinion of the Board of Agriculture are of a serious nature, they shall be treated as may be directed by the Board, or they may be ordered to be rooted out or destroyed under the immediate supervision of the inspecting officer.

On and after the date of this notice the importation into the colony of Para rubber plants, stumps or cuttings thereof from Ceylon, the Straits Settlements, the Malay States, Java, Surinam, Brazil and the West Indian Islands shall be only under the above mentioned conditions in accordance with the terms of Section 2 of the Importation of Plant Diseases Prevention Ordinance, 1903.

By order,

E. S. CHRISTIANI,
Secretary to the Board.

28th April, 1911.

Digitized by Google

25th April, 1911.

THE following Order, made by the Board of Agriculture under Section 7 (1) (*a.*) of the Board of Agriculture Ordinance, 1910, on the 12th day of April, 1911, is hereby published for general information.

By Order,

E. S. CHRISTIANI,
Secretary to the Board.

ORDER.

WHEREAS it is enacted by Section 2 of the Importation of Plant Diseases Prevention Ordinance, 1903, that it shall be lawful for the Board of Agriculture to prohibit the importation of any seeds, plants, or any description of earth or soil, or any article packed therewith, which are likely to be a means of introducing into the Colony any plant diseases and to permit their importation under certain prescribed conditions, and whereas the Board of Agriculture have decided that the importation of all Sugar-canes and cuttings thereof from Java, Australia, Brazil and the West Indian Islands shall, owing to the prevalence of fungoid and other diseases, be subject to the following conditions:—

(1.) Sugar-canes or cuttings thereof from Java, Australia, Brazil and the West Indian Islands shall not be permitted to be imported in any description of earth or soil.

(2.) All Sugar-canes or cuttings thereof from the abovementioned places to be inspected by the Government Botanist or by an officer of the Department of Science and Agriculture deputed by the Director for that purpose before being removed from the wharf or stelling at which they are landed and not to be removed from that place unless permitted by the inspecting officer in writing.

(3.) If, on such inspection, the Sugar-canes or cuttings thereof be found to be not free from pests or diseases of any sort the sugar-canes or cuttings thereof to be treated as the inspecting officer may direct before removal from the wharf. If they are found to be infected with any pests or diseases which, in the opinion of the Board of Agriculture, are of a serious nature, the sugar-canes or cuttings to be destroyed under the supervision of the Government Botanist or of any officer of the Department of Science and Agriculture who may be deputed for that purpose.

(4.) If their removal is authorised by the inspecting officer, the sugar-canes or cuttings thereof to be planted in a nursery apart from the general cultivation and separate from other varieties of canes and to be subject from time to time during twelve months from the date of importation to inspection by the Government Botanist or by an

Digitized by Google

officer of the Department of Science and Agriculture deputed by the Director for that purpose. If the canes are found at any inspection to be suffering from any pests or diseases which, in the opinion of the Board of Agriculture, are of a serious nature, they shall be treated as may be directed by the Board, or they may be ordered to be rooted out or destroyed under the immediate supervision of the inspecting officer.

On and after the date of this notice the importation into the Colony of Sugar-canes or cuttings thereof from Java, Australia, Brazil and the West Indian Islands shall be only under the abovementioned conditions in accordance with the terms of Section 2 of the Importation of Plant Diseases Prevention Ordinance, 1903.

Made by the Board of Agriculture under Section 7 (1) (*a*) *of the Board of Agriculture Ordinance*, 1910, *on the* 12*th day of April*, 1911.

E. S. CHRISTIANI,
Secretary to the Board.

25th April, 1911.

Digitized by Google

25th April, 1911.

THE following Order, made by the Board of Agriculture under Section 7 (1) (*a*) of the Board of Agriculture Ordinance, 1910, on the 12th day of April, 1911, is hereby published for general infomation.

By Order,

E. S. CHRISTIANI,
Secretary to the Board.

ORDER.

WHEREAS it is enacted by Section 11 (1) of the Wild Birds Protection Ordinance, 1877, that the Board of Agriculture may from time to time, and as often as occasion may require, by Order, declare that the name or names of any bird or birds shall be expunged from the list of birds contained in the Schedules of the Ordinance, the Board hereby declares that the following names of birds are expunged from the First Schedule :—

Black Witch.
Campanero (Bell Bird).
Carrion Crow.
Cassique.
Cock of the Rock.
Cotinga.
Crane.
Creeper.
Egret.
Flycatcher.
Gauldin.
Goatsucker.
Grass Bird.
Ground Dove.
Jacamar.
Hawk.
Heron.
Humming Bird.
Hutu.
Kingfisher.
Kite.
Macaw.
Manakin.
Martin.
Owl.
Parroquet.
Qu'est-ce qu'il dit.
Shrike.
Sun Bird.
Sparrow.
Swallow.
Tanager.
Thrush.
Toucan.
Trogon.
Troupial.
Woodpecker.
Wren.
Vulture.

Made by the Board of Agriculture under Section 7 (1) (*a*) *of the Board of Agriculture Ordinance*, 1910, *on the* 12*th day of April*, 1911.

By order,

E. S. CHRISTIANI,
Secretary to the Board.

25th April, 1911.

Digitized by Google

25th April, 1911.

THE following Order, made by the Board of Agriculture under Section 7 (1) (*a*) of the Board of Agriculture Ordinance, 1910, on the 12th day of April, 1911, is herby published for general information.

By Order,

E. S. CHRISTIANI,
Secretary to the Board.

ORDER.

WHEREAS it is enacted by Section 11 (1) of the Wild Birds Protection Ordinance, 1877, that the Board of Agriculture may from time to time, and as often as occasion may require, by Order, declare that the name or names of any bird or birds shall be expunged from the list of birds contained in the Schedules of the Ordinance, the Board hereby declares that the following names of Birds are expunged from the Second Schedule :—

Bittern.
Curlew.
Curri-Curri.
Douraquara.
Dove (not being a Ground Dove.)
Ibis.
Hannaqua.
Maam.
Maroudi.
Negro-cop.
Parrot.
Pigeon.
Plover.
Powis.
Quail.
Snipe.
Spur-wing.
Trumpet Bird.
Wild Duck.

Made by the Board of Agriculture under Section 7 (1) (*a*) *of the Board of Agriculture Ordinance*, 1910, *on the* 12*th day of April*, 1911.

By Order,

E. S. CHRISTIANI,
Secretary to the Board.

25th April, 1911.

Digitized by Google

25th April, 1911.

THE following Order, made by the Board of Agriculture under section 7 (1) (*a*) of the Board of Agriculture Ordinance, 1910, on the 12th day of April, 1911, is hereby published for general information.

By order,

E. S. CHRISTIANI,
Secretary to the Board.

ORDER.

WHEREAS it is enacted by Section 11 (1) of the Wild Birds Protection Ordinance, 1877, that the Board of Agriculture may from time to time, and as often as occasion may require, by Order, declare that the name or names of any bird or birds shall be added to the list of birds contained in the Schedules of the Ordinance, the Board hereby declares that the following names of Birds are added to the First Schedule :—

Ant Thrushes and Bush Shrikes (*Formicariidae*).
Babbling Thrushes (*Mimidae*).
Barbets (*Bucconidae* and *Capitonidae*).
Bunyas and Mocking Birds (*Icteridae*) except Rice Birds (*Cassidix oryzivora*).
Cormorants (*Phalacrocoracidae*).
Cotingas (*Cotingidae*).
Cuckoos (*Cuculidae*).
Ducklars (*Plotidae*).
Falcons and Hawks (*Falconidae*).
Finches (*Fringillidae*).
Fin-foots (*Heliornithidae*).
Flamingoes (*Phaenicopteridae*).
Frigate Birds (*Fregatidae*).
Gannets (*Sulidae*).
Goatsuckers (*Caprimulgidae*).
Grebes (*Podicepedidae*).
Ground Doves (*Peristeridae*).
Herons (*Ardeidae*).
Hoatzins (*Opisthocomidae*).
Humming Birds (*Trochilidae*).
Jacamars (*Galbulidae*).
Jays (*Corvidae*.)
Kingfishers (*Alcedinidae*).
Manakins (*Pipridae*).
Motmots (*Momotidae*).
Owls (*Bubonidae and* (*Strigidae*).
Pelicans (*Pelecanidae*)).
Petrels (*Procellariidae*).
Rails and Crakes (*Rallidae*).
Screamers (*Palamedeidae*).
Sugar Birds (*Coerebidae*).
Sun Bitterns (*Eurypygidae*).
Swallows (*Hirundinidae*).
Swifts (*Cypselidae*).
Tanagers (*Tanagridae*).

Digitized by Google

Terns and Gulls (*Laridae and Stercorariidae*).
Thrushes (*Turdidae*).
Toucans or Bill Birds (*Rhamphastidae*),
Trogons (*Trogonidae*).
Tyrant Shrikes (*Tyrannidae*).
Vireos and Greenlets (*Vireonidae*).
Vultures (*Carthartidae*) except in towns or villages.
Warblers (*Mniotiltidae*).
Woodhewers or Creepers (*Dendrocolaptidae*).
Woodpeckers (*Picidae*).
Wrens (*Troglodytidae*).

Made by the Board of Agriculture under Section 7 (1) (*a*) *of the Board of Agriculture Ordinance*, 1910, *on the* 12*th day of April*, 1911.

By Order,

E. S. CHRISTIANI,
Secretary to the Board.

25th April, 1911.

Digitized by Google

25th April, 1911.

THE following Order, made by the Board of Agriculture under Section 7 (1) (*a*) of the Board of Agriculture Ordinance, 1910, on the 12th day of April, 1911, is hereby published for general information.

By Order,

E. S. CHRISTIANI,
Secretary to the Board.

ORDER.

WHEREAS it is enacted by Section 11 (1) of the Wild Birds Protection Ordinance, 1877, that the Board of Agriculture may from time to time, and as often as occasion may require, by Order, declare that the name or names of any bird or birds shall be added to the list of birds contained in the Schedules of the Ordinance, the Board hereby declares that the following names of birds are added to the Second Schedule :—

Caraows (*Aramidae*).
Ducks (*Anatidae*), except in the rice fields.
Ibises (*Ibididae*).
Maams and Tinamus (*Tinamidae*).
Parrots and Macaws (*Psittacidae*).
Pigeons (*Columbidae*).
Plovers and Snipes (*Charadriidae*).
Powis and Marudis (*Cracidae*).
Spoonbills (*Plataleidae*).
Spur-wings (*Parridae*).
Storks (*Ciconiidae*).
Thick-kneed Plovers (*Oedicnemidae*).
Tooth-billed Partridges (*Odontophoridae*.)
Warracabas (*Psophidae*).

Made by the Board of Agriculture under Section 7 (1) (*a*) *of the Board of Agriculture Ordinance*, 1910, *on the* 12*th day of April*, 1911.

By order,

E. S. CHRISTIANI,
Secretary to the Board.

25th April, 1911.

Digitized by Google

SUPREME COURT OF BRITISH GUIANA.

LIMITED JURISDICTION.

THIS 27TH DAY OF APRIL, 1911.

GROSVENOR,
versus
HOOPER.

This is an opposition action to the sale of lot 89, section A, Queenstown, Essequibo, without reserving a certain least of a portion of this land to the plaintiff.

The existence of a lease is admitted and the sole point is as to the term thereof.

The lease is shown to have been lost and there is evidence of a diligent search having been made in the place where it ought to have been. Secondary evidence has been admitted as to its contents and the Court is satisfied that it was for a term of ten years.

The opposition is held to be just, legal and well-founded and the defendant is restrained from selling at execution as advertised,

Judgment for plaintiff with costs.

M. J. BERKELEY, J.

Miscellaneous.

NOTICE.

MAHAICA TRADING COMPANY, LIMITED.
(IN LIQUIDATION.)

A MEETING of the Shareholders of the above Company will be held on Monday, 8th May, next, at 8 a.m., at the office of Walter Bagot & Co., for the purpose of receiving the Liquidator's Statements.

PERCY C. WIGHT,
Liquidator.

6th April, 1911.

THE BARTICA AGRICULTURAL ESTATES LTD.

THE Registered Office of the above Company in this Colony is situate at lots 3, 4, 5 and 6, Lombard Street, Georgetown.

G. B. WITHERS,
General Manager.

SUMMARY OF REPORTS OF ESTATES' HOSPITAL FOR THE WEEK ENDING SATURDAY 11TH FEBRUARY, 1911.

	In-Patients.			Out-Patients.		
	M.	F.	T.	M.	F.	T.
Remaining from last week	719	315	1034	146	76	222
Admitted during week ...	637	266	903	96	47	143
Discharged during week..	594	276	870	103	44	147
Died during week ...	20	13	33	...	...	...
Remaining at end of week	742	292	1034	139	79	218
Increase	23	...	...	...	3	...
Decrease	...	23	...	7	...	4

J. E. GODFREY,
Surgeon General.

BRITISH GUIANA.—MEDICAL DEPARTMENT.

ABSTRACT OF REPORTS OF HOSPITALS AT THE UNDERMENTIONED INSTITUTIONS.

FOR THE WEEK ENDING SATURDAY, 11TH FEBRUARY, 1911.

HOSPITALS AT	Remaining from last week.			Admitted in the week.			Discharged in the week.			Died in the week.			Remaining at the end of the week.			Increase.	Decrease.	Number of Inmates.			Percentage of Sickness.	REMARKS.
	M.	F.	T.	M.	F.	T.	M.	F.	T.	M.	F.	T.	M.	F.	T.	Total.	Total.	M.	F.	T.	Total.	
H. M. P. Settlement ...	4	...	4	8	...	8	1	...	1	...	...	...	11	...	11	7	...	188	...	188	6·4	
Georgetown Prison ...	1	...	1	2	1	3	2	...	2	...	...	...	1	1	2	1	...	129	35	164	2·4	
New Amsterdam Prison ..	...	...	...	...	...	...	...	...	...	...	...	...	...	...	...	...	...	46	5	51	...	
Suddie Prison ...	1	...	1	...	...	...	...	...	...	...	...	...	1	...	1	...	...	46	2	48	2·1	
Onderneeming Industrial School ...	4	...	4	3	...	3	5	...	5	...	...	...	2	...	2	...	2	99	...	99	7·1	
Total ...	10	...	10	13	1	14	8	...	8	...	...	...	15	1	16	8	2	508	42	550	4·4	

J. E. GODFREY,
Surgeon General.

Digitized by Google

PUBLIC HOSPITALS.—BRITISH GUIANA.

RETURN FOR THE WEEK ENDING SATURDAY, 11TH FEBRUARY, 1911.

HOSPITAL AT	Remaining from last week.			Admitted.			Discharged recovered.			Discharged for other causes.			Died.			Remaining at the end of the week.			Out-patients.		
	M.	F.	T.	M.	F.	T.	M.	F.	T.	M.	F.	T.	M.	F.	T.	M.	F.	T.	M.	F.	T.
Georgetown ...	271	201	472	114	70	184	43	34	77	54	37	91	18	11	29	270	189	459	250	288	538
New Amsterdam ...	102	40	142	47	20	67	35	14	49	7	2	9	5	1	6	102	43	145	146	205	351
Suddie ...	63	26	89	14	9	23	6	1	7	11	3	14	3	2	5	57	29	86	33	23	56
Bartica ...	4	2	6	6	3	9	2	2	4	...	1	1	...	...	...	8	2	10	8	5	13
Morawhanna ...	12	7	19	3	1	4	3	5	8	1	...	1	...	...	...	11	3	14	41	7	48
Potaro	...	...	...	...	...	...	...	...	...	...	1	2	...	...	...	...	...	...	23	4	27
Arakaka	2	2	4	1	...	1	...	...	...	1	1	2	...	...	...	2	...	2	2	1	3
Total ...	454	278	732	185	103	288	89	57	146	74	44	118	26	14	40	450	266	716	503	533	1,036

PUBLIC ASYLUMS.

Lunatic Asylum ...	471	296	767	2	...	2	...	...	...	...	...	...	...	4	4	473	292	765	...	...	...
Leper Asylum ...	302	128	430	2	...	2	...	...	...	...	...	...	1	2	3	303	126	429	...	...	...
Total ...	773	424	1,197	4	...	4	...	...	...	...	...	...	1	6	7	776	418	1,194	...	...	...

PUBLIC DISPENSARIES.

DISPENSARIES AT	OUT-PATIENTS.		
	M.	F.	T.
Georgetown No. 1 ...	19	24	43
Do. 2 ...	27	41	68
Do. 3 ...	29	55	84
Medical Station, Albouy's Town ...	21	49	70
Demerara River do. ...	6	3	9
Berbice do. ...	10	...	10
Upper Pomeroon River ...	7	9	16
Lower Pomeroon River ...	12	10	22
Moruca ...	18	17	35
Total ...	149	208	357

J. E. GODFREY,
Surgeon General.

GEORGETOWN, DEMERARA.—Printed and Published every *Wednesday and Saturday*, and on such Extraordinary Days as may be directed by His Excellency the Governor, by "The Argosy" Company, Limited, at their Office, Lot 35, Water Street Robb's Town. Subscription—Four Dollars per annum; Single Copies, 4 Cents each.—Wednesday, 3rd May, 1911.

Digitized by Google

Digitized by Google

Digitized by Google

Vol. XXXIII. No. 37.

1,237

The Official Gazette
OF BRITISH GUIANA.

Published by Authority of His Excellency the Governor.

GEORGETOWN, SATURDAY, MAY 6TH, 1911.

Government Notices.

GOVERNMENT SECRETARY'S OFFICE,
Georgetown, Demerara,
5th May, 1911.

234

HIS Excellency the Governor directs the publication, for general information, of the following despatch from the Secretary of State for the Colonies on the subject of the disposal of certain surplus funds voted towards the cost of the Transatlantic Mail Service between the United Kingdom and British Guiana and the West Indies.

By Command,

CHARLES T. COX,
Government Secretary.

DOWNING STREET,
5th April, 1911.

SIR,

I have the honour to inform you that His Majesty's Government have had under their consideration a question which has arisen as to the apportionment of the cost of the subsidies payable to the Royal Mail Steam Packet Company for their Transatlantic and Intercolonial Mail Services.

2. The subsidy of £63,000 for the Transatlantic Service is met by the contributions which His Majesty's Government and the legislatures of British Guiana and Trinidad have agreed to make to the cost of this service. Since the amount of the subsidy was settled the legislature of Barbados has agreed to pay a contribution of £4,000 a year, and more money has therefore been provided than is actually required for the service. There is however a deficiency to be made good in the subsidy for the Intercolonial service.

3. The West Indian Intercolonial Mail Service Contract of the 29th of August, 1907, was entered into on the understanding that one-half of the subsidy of £25,000 would be paid from Imperial funds and one-half by the Colonies concerned. The recent change in the port of transhipment has involved a re-adjustment of the several contributions paid by the Colonies served by the Intercolonial steamers, and, although increased amounts will be contributed by the Windward and Leeward Islands, the net result will be a deficiency at the rate of £1,500 a year in the moiety of the subsidy which is payable by the West Indian Colonies. His Majesty's Government consider that any failure on the part of the West Indian Colonies as a whole to adhere to the settlement made in 1907 as to the incidence of the cost of the Intercolonial subsidy would constitute a regrettable precedent, and would seriously affect the possibility of future arrangements between the United Kingdom and the Colonies for joint payments for purposes of common interest. As a matter of principle, therefore, His Majesty's Government must insist on the deficiency in the West Indian moiety of the Intercolonial subsidy being treated as the first charge

Digitized by Google

on any surplus funds available for defraying the cost of the West Indian Mail Service. But I am happy to be able to inform you that, subject to this deficiency being made good, the Lords Commissioners of the Treasury have agreed to waive any claim on the part of the Imperial Exchequer, as the principal contributor to the Transatlantic subsidy, to a proportionate reduction of the subsidy payable from Imperial funds, and to devote the whole of the available balance to reducing *pro rata* the additional amounts voted by the West Indian Colonies to meet the increased cost of the service. A sum of £2,500 a year will be available for this purpose.

4. The principal contributory Colonies have expressed the view that any Colony participating in the benefit of the mail service should bear its share of the increased cost of the service. In order to carry out this principle, which is in accordance with their own views on the subject, His Majesty's Government have asked the legislatures of the Windward and Leeward Islands to vote an additional contribution of £1,000 a year to the Intercolonial subsidy on behalf of either group. It is quite equitable that the additional amounts which the Windward and Leeward Islands are to contribute to the mail service as a whole should be treated in the same way as the contributions of British Guiana and Trinidad though neither the Windward and Leeward Islands nor British Guiana appear to have any claim to relief in respect of the amounts which they originally agreed to contribute to the Intercolonial service.

5. On the basis explained above the amount available will enable His Majesty's Government to refund ten per cent. of the contributions to be received from British Guiana and Trinidad in respect of the Transatlantic service, and of the additional contributions to be received from the Windward and Leeward Islands in respect of the Intercolonial Service. The net amount payable by British Guiana will therefore be £3,000 less ten per cent., or £2,700, in respect of the Transatlantic service, and, of course, £5,000 as hitherto in respect of the Intercolonial service.

6. The gross contribution of £3,000 a year to the Transatlantic service will of course be voted under the appropriate head of the Estimates of Expenditure, and the refund which the Colony may expect to receive from His Majesty's Government will appear as an item in the Estimates of Revenue.

I have the honour to be,
Sir,
Your most obedient, humble servant,
L. HARCOURT.

Governor
Sir F. M. HODGSON, K.C.M.G.,
&c., &c., &c.

5th May, 1911.

235. THE Governor begs to notify that he has been informed by the Secretary of State that a despatch has been addressed to the Governor-General of Canada on the subject of the Steamer Service between Canada, Bermuda and the West Indies, and that pending the receipt of a reply to that despatch no further action can be taken. The Secretary of State says in his despatch dated the 11th April :—

"It will be understood that no definite proposals with regard to this service can be placed before you until I am in possession of the views of the Canadian Government. As a basis for discussion I have submitted to that Government a scheme for alternate fortnightly services between ports in Canada and the West Indies, in accordance with the itineraries suggested by the Royal Commission in paragraph 144 of their Report. The scheme provides for an average sea speed of 10 knots, which, I am advised, will be both economical and adequate for commercial purposes. Provision is made for direct communication with Montreal in the summer months.

"You will understand that the terms of any contract which may be made cannot be settled until the views of the Dominion Government are known.

"I can hold out no hope that I shall be able to justify to Parliament any Imperial subsidy for a commercial service in which the trade of the United Kingdom is not in any way interested, and any service that may be arranged must be supported by the Canadian Government and the Governments of the Colonies concerned. The terms of any arrangement into which the Canadian Government propose to enter will be communicated to you before any contribution is asked from the Colony under your Government.

"No arrangement has yet been made by His Majesty's Government for the continuance of the existing contract after the 30th June."

By Command,
CHARLES T. COX,
Government Secretary.

Digitized by Google

236. 5th May, 1911.

THE following Order, made by His Excellency the Governor under the provisions of the Aliens Ordinance, 1886, is hereby published for the information of those whom it may concern.

By Command,

CHARLES T. COX,
Government Secretary.

ORDER.

WHEREAS by the Aliens Ordinance, 1886, it is provided that where the Governor has reason to believe, from information given as therein mentioned, that, for the preservation of the peace and good order of the Colony, it is expedient to remove therefrom any alien, the Governor may, by order under his hand, to be published in the Gazette, direct that such alien shall depart from the Colony within a time limited in such order; and whereas I have reason to believe, from information so given, that, for the preservation of such peace and good order, it is expedient to remove from this Colony the Aliens hereinafter mentioned: Now, therefore, in exercise of the power so as aforesaid in me vested, I do by this order under my hand, direct that

Celestin Natta
Alphonse Dol
Auguste Bulte
Joseph Pazzoni.

shall depart from this Colony on or before the 20th day of May, 1911.

Dated this 4th day of May, 1911.

F. M. HODGSON,
Governor.

Digitized by Google

Government Notices.

GOVERNMENT SECRETARY'S OFFICE,
Georgetown, Demerara,
237. 5th May, 1911.

HIS Excellency the Governor has been pleased to appoint the Honourable Francis Dias to be a Member of the Committee of the Trotman Fund *vice* the Honourable Robert Gowans Duncan.

238. 5th May, 1911.

REFERRING to Government Notice No. 110 of the 7th March last, His Excellency the Governor has been pleased to appoint Thomas Fairbairn, Esquire, Third Class Clerk, Immigration Department, to act as First Class Clerk during the absence on leave of Arthur Heyliger Hill, Esquire.

239. 5th May, 1911.

REFERRING to Government Notice, No. 11 of the 10th January last, the Secretary of State for the Colonies has been pleased to grant to James Hill Convers, Esquire, M.B., C.M., Edin., Resident Surgeon, Public Hospital, Berbice, an extension of leave on half salary for three months from the 29th of April.

240. 5th May, 1911.

HIS Excellency the Governor has been pleased to appoint Cyril Herbert Brumell, Esquire, Sixth Class, to be a Fifth Class Officer of Customs.

241. 5th May, 1911.

HIS Excellency the Governor has been pleased to appoint H. L. Humphrys, Esquire, to be a Member of the Board of Agriculture in the place of the Honourable B. Howell Jones.

242. 5th May, 1911.

REFERRING to Government Notice No 204 of the 18th April last, Alfred William Swain, Esquire, Postmaster General, has returned to the Colony from leave of absence and resumed the duties of his office on the 3rd instant.

243. 5th May, 1911.

REFERRING to Government Notice No. 5 of the 2nd January, 1904, notice is hereby given, for the information of those concerned, that an examination in Hindi for Magistrates and other Officers of the Public Service, and for candidates for appointment as Interpreters, will be held on the 26th and 27th instant.

Officers desirous of presenting themselves for examination in order to qualify for promotion, are requested to submit their namas to this Office through the usual channel not later than the 19th instant.

The examination for candidates for appointment as Interpreters will be held at the Immigration Depot on the 27th instant.

By Command,

CHARLES T. COX,
Government Secretary.

Proclamation.

BRITISH GUIANA.

By His Excellency Sir FREDERIC MITCHELL HODGSON, Knight Commander of the Most Distinguished Order of Saint Michael and Saint George, Governor and Commander-in-Chief in and over the Colony of British Guiana, Vice-Admiral and Ordinary of the same, &c., &c., &c.

L.S.

F. M. HODGSON,
Governor.

WHEREAS I have received a despatch dated the 31st day of March, 1911, from His Majesty's Secretary of State for the Colonies, informing me that His Majesty will not be advised to exercise his power of disallowance in respect of the following Ordinance, vizt.: No. 1 of the year 1911, entitled:

"An Ordinance to amend the Sale of "Food and Drugs Ordinance, 1892, "with regard to milk."

I DO HEREBY Proclaim and make known the same to the Inhabitants of this Colony.

Given under my Hand and the Public Seal of the Colony, at the Guiana Public Buildings, Georgetown, Demerara, this fifth day of May, 1911, and in the First year of His Majesty's Reign.

GOD SAVE THE KING!

By His Excellency's Command,

CHARLES T. COX,
Government Secretary.

Digitized by Google

Judicial Notices.

SUPREME COURT OF BRITISH GUIANA.

COUNTY OF DEMERARA.

LIMITED JURISDICTION.

HEARING LIST.

THE following actions are fixed for hearing on the undermentioned dates:—

Plaintiffs.	Defendants.	Nature of Claim.
THURSDAY, 11TH MAY, 1911.		
SUSAN GIDDINS, Widow. McLean Ogle, Counsel. A. McLean Ogle, Solicitor.	S. A. WILLIAMS, Attorney of R. T. Gittens and as the substituted Attorney of Susan Giddins. In default.	For an order on defendant to render a true and correct inventory of the property belonging to plaintiff and also a true and correct statement and account of his dealings and intromissions.
MONDAY, 15TH MAY, 1911.		
NARRAINE. E. A. V. Abraham, Solicitor.	BOODHOO. F. Dias, Solicitor.	For an Order directing defendant to pass Transport of lot 7, part Pln. Adventure and $50 damages.
CHOW-A-SHING. A. B. Brown, Counsel.	ABDOOL RAHIM. M. DeSouza, Solicitor.	Opposition to sale and Transport and $80 damages.
WEDNESAY, 17TH MAY, 1911.		
E. A. V. ABRAHAM AND ANOR. A. B. Brown, Counsel.	F. J. POLLARD. D. M. Hutson, Counsel. A. McLean Ogle, Solicitor.	$794.50, Pro note, dated 26th June, 1908, in favour of plaintiff.
THURSDAY, 18TH MAY, 1911.		
PRAGDUTH. E. A. V. Abraham, Solicitor.	GUNPUTH, *et al.* J. S. McArthur, Counsel. M. DeSouza, Solicitor.	$250 as damages for illegal impounding plaintiff's cattle at Strangroen, Mahaica, Demerara, on the 2nd December, 1910, and 15th December, 1910, by defendant.
FRIDAY, 19TH MAY, 1911.		
M. J. B. SEMPLE. J. S. McArthur, Counsel.	WM. LOFFERMAN E. G. Woolford, Counsel. E. A. W. Sampson, Solicitor.	For an injunction to restrain defendant from passing Transport.
TUESDAY, 23RD MAY, 1911.		
GABRIEL GRAVESANDE AND ANOR. E. A. V. Abraham, Solicitor.	JOSE TEXEIRA. M. DeSouza, Solicitor.	Opposition to sale and Transport.

L. C. DALTON,
Registrar.

Registrar's Office of British Guiana, Georgetown, Demerary, this 4th day of May, 1911.

APPELLATE JURISDICTION.

HEARING LIST.

THE following appeals are fixed for hearing on the undermentioned dates:—

Appellants.	Respondents.
THURSDAY, 11TH MAY, 1911.	
KISSOISING. S. E. Wills, Counsel.	DHAMAL.
WM. FRANKLIN, Lce. Sgt.-Major, No. 417. Solicitor General.	CAESAR JOHN. J. S. McArthur, Counsel.
FRIDAY, 12TH MAY, 1911.	
MAHABALE AND ANOR. Gilbert, Counsel.	JAMES BERESFORD. J. S. McArthur, Counsel.
SAHADAT. J. A. Hunte, Solicitor.	VYFHUIS GRENVILLE
B. HO-A-HING. E. G. Woolford, Counsel.	J. MALAER. E. A. W. Sampson, Solicitor.

L. C. DALTON,
Registrar.

Registrar's Office of British Guiana, Georgetown, Demerara, this 4th day of May, 1911.

SUPREME COURT OF BRITISH GUIANA.

APPELLATE JURISDICTION.

THIS 24TH DAY OF APRIL, 1911.

N. BUNBURY, Appellant.

versus

W. LATHAM, Respondent.

This is an appeal from the decision of a Magistrate who declared a levy to be illegal and directed the house levied on to be given up and awarded costs.

An objection was raised that the provisions of section 16 of the Magistrates' Appeal Ordinance had not been complied with inasmuch as the recognizance entered into was for the payment of ten dollars only, the costs of the appeal. Counsel who raised the objection stated that from enquiries he had made he found that the taxed costs in the Magistrate's Court, $9.60, had been paid and there was attached to the papers before the Court a receipt by the head bailiff for the sum of ten dollars and twenty cents on a writ of execution No. 134 of 1911 on account W. Latham v. N. Bunbury. This amount represented clearly the $9.60 costs and 60 cents for the writ.

The recognizance to prosecute the appeal is signed by the appellant and one surety and is in the sum of ten dollars *costs to abide an appeal.* The condition is that if the appellant prosecutes with effect an

Digitized by Google

appeal which he has made to the Supreme Court from the decision of the said Magistrate's Court pronounced on the 10th day of March, 1911, in a case in which he (the said Nathan Bunbury) was defendant and W. Latham, Georgetown, was plaintiff, and satisfies any judgment which may be pronounced against him by the said Supreme Court in respect of the said appeal including the payment of all costs of the said appeal and otherwise and in all other respects abides the result of the said appeal, then the said recognizance shall be void but otherwise shall remain in full force. The recognizance is only for the costs to abide an appeal and was entered into eight days after the payment of $10.20 to the bailiff showing clearly that so far as the judgment for the payment of money was concerned that had been satisfied—although only after a writ of execution had been taken out. This being so there was nothing left as provided for by sec. 16, but a bond to prosecute the appeal and abide by the result that would be, if unsuccessful, the giving up of the house and the payment of the costs of the appeal if any. In this particular case it seems to me that as the costs in the Court below had been paid when the bond was entered into the requirements of sec. 16 were sufficiently complied with. I think it would perhaps have been better had the appellant lodged with the Magistrate the ten dollars, the payment to the bailiff of the costs might be considered, even when obtained by means of a writ of execution, as having been lodged as is permitted by the latter part of section 16.

Holding as I do that the requirements have been complied with, I deal with the appeal on the grounds as argued and which are as follow:—

1. The decision is erroneous in point of law, inasmuch as

(*a.*) That the Replivisor cannot attack the title of the landlord.

(*b.*) That Matthews, the tenant, who sold to the Replivisor got land from Bunbury and paid him rent for same on previous occasions in advance.

(*c.*) Defendant stated in evidence that he was married in community of property to his wife and whatever interest other people may have in the land could not affect the claim of the defendant against Matthews.

(*d.*) There is no evidence in law of payment or sale and delivery.

2. That the decision is altogether unwarranted by the evidence in like manner as if the case had been tried by a jury, there would not have been sufficient evidence to sustain the verdict

(*a.*) It would appear as if there was fraud and collusion between Latham and Matthews (1) in the manner of sale, (2) the value of the house, (3) Matthews' presence in town and yet not summoned as a witness.

(*b.*) That the value of the house was worth more than it was sold for.

(*c.*) That the defendant would be entitled to six months' notice before Matthews could remove his building.

From the evidence before the Magistrate, it appears that on 9th July, 1907, Matthews purchased the house for twenty-five dollars from one Betsy Peters for whom the present respondent signed a receipt.

On the 12th July, Matthews paid $5 on account of six months' land rent to 31st December, 1907, leaving a balance due of $1.

The receipt of this is signed by Nat. Bunbury, for Lydia J. Bunbury. The $1 balance was paid on 27th June, 1908, on which day $6 were also paid on account of the land rent to 31st December, 1908. On 15th January, 1909, $5 more were paid on account and the balance of $1 on 30th June, 1909, on which day a further sum of $2 was paid on account of the year 1909. On the 10th December, 1909, a further sum of $5 was paid and on the 28th February, 1910, the balance of $5 for the year 1909.

A levy was made for the rent for 1910, but when, is not clear, apparently some time in December, 1910. The receipt for the purchase by Latham from Matthews is dated 17th January, 1911, and evidence was given that this money was paid to Matthews in the Bailiffs' Office when presumably the levy was paid out.

Latham stated he took possession of the house from Matthews who vacated it on the end of January.

If the Magistrate believed this evidence, as he apparently did from his reason for decision, there was ample proof of payment, sale and delivery.

This disposes of reason 1 (*d.*) As regards reason 1 (*a*) the Replivisor does not appear to have attacked the landlord's title—what he did was to claim the house levied on as his property which had been levied on for rent said to be due in advance by John Matthews. As to reason (*b.*) there was no question that Matthews paid rent for the land to N. Bunbury for Lydia J. Bunbury. N. Bunbury said he acted for his wife who has an interest in the land with Mr. Humphrey, Mr. Campbell and others. In February the appellant heard the house was sold to Latham, who met him evidently for he told Bunbury he would pay the rent but not in advance. It was after this that Bunbury levied for the rent for 1911 although he had never got it in advance before nor had he ever levied in advance. In the face of the receipts I think the Magistrate was justified in holding that there was no satisfactory evidence that Matthews owed money in advance, or that there was any arrangement for its being paid in advance. As to reason 1 (*c.*) it was admitted by counsel there was no direct evidence that Bunbury was married in community of property. What evidence there was tended the other way. As to reason 2 (*a.*) there was no proof of fraud and collusion between Latham and Matthews. The most that could be said if the Magistrate was called upon to decide, which he was not, was that Nathan paid off the levy and got a receipt for the purchase of the house and took possession of it agreeing to pay land rent but not in advance, this apart from the fact that Bunbury was made acquainted with the sale. The fact that Matthews was not called as a witness was a subject for comment but does not prove fraud.

The defence raised in the Court below to the claim was "that the house belonged to John Matthews, tenant of the piece of land on which it stands. We have no notice that the place was sold to any one." I may remark here that the warrant of distress was taken out by N. Bunbury for a claim he had against John Matthews for rent payable in advance on the 1st January, 1911, for the year 1911. The manner of sale did not show fraud and collusion while the value of the house was not so much beyond what it was said to be worth as to cause suspicion.

As to reason (*c.*) it does not affect the case in any way as the question of a right to removal does not arise.

The Magistrate expressed an opinion that he did not think defendant would have a right to recover against Matthews as he admits he only acts for his wife who has an interest in the land with a Mr. Humphrey and a Mr. Campbell and others.

As the rent had always been paid to Mrs. Bunbury I do not quite see the force of this last reason for decision, It, however, does not affect the conclusion to which the Magistrate came, which I think was right.

I dismiss the appeal with costs.

JOHN E. HEWICK, J.

THIS 28TH DAY OF APRIL, 1911.

BOND, Appellant.

versus

MANIFOLD, Respondent.

This is an appeal from a conviction on a charge of larceny of two pots, two axes, two buckets, three steel wedges and three and one-half cords of wood, the property of the respondent.

The reasons for appeal shortly stated are: (1) that the Magistrate's Court exceeded its jurisdiction, the value of the said tools alone being given and if the value of the wood alleged to have been stolen be added the total value "might have ousted" the jurisdiction of the said Court; (2) that illegal evidence was admitted without which the decision cannot be sustained, viz: (*a.*) evidence in re-examination as to tracks being seen from the respondent's to the appellant's land which evidence did not arise out of any evidence or question given or asked in cross-examination, and (*b.*) evidence as to a hammer not mentioned in the charge or claimed by the respondent, and (4) that the decision is wholly unwarranted by the evidence, regard being had to the evidence of H. Williams, of the witnesses as to the nails in the pieces of wood, and of the appellant as to a threat by the respondent.

Reason 3 of the reasons of appeal served was struck out, that reason, not being allowed by sect. 9 of the Magistrates' Decisions (Appeals) Ordinance, 1893, as it dealt only with the weight of the evidence before the Magistrate.

The value of the things alleged in the charge to have been stolen, exclusive of the wood, is shown by the evidence to have been $7.72. One half cord of the wood alleged to have been stolen is proved to have been sold for 84 cents. There is no evidence in any way indicating that this was under the market value, and the Court might therefore reasonably conclude that the value of 3½ cords was $5.88. The total value therefore of all the goods alleged to have been stolen was not such as to prevent the Magistrate dealing summarily with the case.

The Magistrate as appears from the record having, notwithstanding the objection of counsel, allowed the new matter mentioned in reason 2 (*a.*) to be introduced in re-examination, the evidence relating thereto cannot be held to have been illegally admitted, but counsel would be entitled to cross-

Digitized by Google

examine on it. (Ord. 20 of 1893, sect. 76 (2)). The evidence mentioned in reason 2 (*b.*) was irrelevant and inadmissible, but in my opinion the exclusion of that evidence does not render the decision unsustainable.

The evidence of Anna Bond, a witness for the defence and that of Matthew Lamason called in rebuttal, as to the two wedges produced are in direct conflict, and the evidence in cross-examination of James Edwards and Manson Anderson, two other witnesses called by the defendant, raises much doubt as to the truth of the defence set up. On the whole I think there was sufficient evidence (the Magistrate from his reasons appearing to have believed the evidence for the prosecution) to justify the conclusion at which he arrived.

The Magistrate's decision is affirmed and the appeal dismissed without costs, the respondent not having appeared.

HENRY A. BOVELL, C.J.

De PAIVA, Appellant.

versus

GAMBLE (Inspector of Police), Respondent.

This is an appeal from a conviction on a charge that the appellant did by a person in his employ deliver on Sunday, 22nd January, 1911, spirituous liquor from his licensed retail spirit shop, the "Rising Sun."

The reasons of appeal are (1) that the decision is altogether unwarranted by the evidence, the evidence being insufficient to prove that the spirituous liquor found was delivered from the appellant's shop; and (2) that the witness Eva Crawford was in law an accomplice and her evidence not corroborated, and therefore such evidence could not be acted on.

Eva Crawford, according to the evidence, went into a yard adjoining the rumshop yard with a basket in her hand and on coming out was stopped by the police, her basket searched, and a half bottle of rum found in it, and on being asked where she got it, said in the hearing of the appellant's shopman, Paiva, that she got it from him, and Paiva said he did not know her and ran away. Crawford in her evidence says the bottle was handed her by Paiva through a hole in the paling between the yard in which she was and the rumshop yard, which hole is proved by other witnesses to have existed.

The Magistrate could *legally* convict on Eva Crawford's evidence, even if she were an accomplice and uncorroborated (Koon v. Birch, 27th June, 1907), though it is not desirable for a Magistrate to convict on such evidence, the Ordinance 20 of 1893 declaring it is unsafe to do so. In the present case, however, Crawford's evidence was corroborated by the evidence of other witnesses, that she and Paiva were seen speaking together in the street, that Paiva pointed to the gate of the yard next the rumshop yard and the woman at once went into that yard, Paiva going into the rumshop yard, that a door (the top of which was visible from the street) of the rumshop was seen to open and a few seconds later to close, and Paiva was seen going towards the paling, through the hole in which described by the witnesses, Crawford says the rum was handed her, and that Paiva ran away when the rum was seized and he was questioned on the woman saying she got it from him. The evidence taken altogether was in my opinion sufficient to exclude any reasonable belief that the half bottle of rum was taken into the yard by the woman, and to establish delivery from the appellant's shop.

The Magistrate's decision is affirmed and the appeal dismissed with costs.

HENRY A. BOVELL, C.J.

GARNETT, Appellant.

versus

CERES, Respondent.

This is an appeal from a conviction on a charge of having in possession on the 20th December, 1910, sugar reasonably suspected to have been stolen.

Of the reasons of appeal, reason 1 (*c*) and reason 2 were abandoned. The reasons argued are that the decision is erroneous in law; (1) there being no proof that the alleged offence occurred on 20th December, 1910, as averred in the charge or within six months before the making of the complaint; and (2) there being no evidence of reasonable suspicion that the sugar was stolen.

The charge was heard on Tuesday, 17th January, 1911. The prosecutor and his witness each say, "I remember Tuesday, December 20th," and then proceed to narrate what took place. It is urged that no year being mentioned the charge should have been dismissed as the time and place when and where a summary conviction offence was committed have to be alleged and proved (Ord. 12 of 1893, section 8 (5)), and if not proved, there is no evidence that the charge was brought within the time prescribed by law. (Ord. 12 of 1893, sect. 7).

The requirements of section 8 (5) were complied with by the year as well as the day of the month being stated in the complaint. The date given by the witnesses must have been in a year in which the 20th December fell on a Tuesday, and the Court will take judicial notice (cf. Hanson v. Shackleton, 4 Dowl, 48) that it so fell in 1910. This being so, and the evidence as to the offence not having been objected to as irrelevant, as it would have been if it referred to an offence in any other year than that specified in the charge, the date was, in my opinion, sufficiently proved.

The facts proved, viz., that the appellant was at 1.30 a.m. seen on a sugar estate where sugar was being made, with a bag containing sugar on his head, and that as soon as he saw the police constables he dropped the bag and ran away, were, in my opinion, sufficient to justify suspicion that the sugar was stolen.

The Magistrate's decision is affirmed and the appeal dismissed with costs.

HENRY A. BOVELL, C.J.

CHESTER, Appellant.

versus

GREENE, Respondent.

This is an appeal from a conviction on a charge of having in possession a bottle of rum reasonably suspected of having been unlawfully obtained.

The reasons for appeal arranged in a somewhat different order than stated by counsel are (1) that the decision is erroneous in law (*a.*) there being no evidence that the bottle containing liquid put in evidence and marked D and A was the same as the one alleged to have been found on the appellant: (*b.*) there being no evidence that that bottle, if and when found on the appellant, contained rum or anything at all; (*c.*) there being no evidence of the contents of the bottle, (*d.*) there being evidence that its contents were not the same liquid as is alleged to have been found on the appellant, and (*c.*) there being no evidence that the bottle of rum alleged to have been found was reasonably or at all suspected of having been unlawfully obtained: (2) that the bottle already mentioned was illegally admitted in evidence and without it the evidence would be insufficient; (3) that an illegality substantially affecting the merits of the case was committed, the Magistrate having in substance decided against the appellant before the complainant's case was closed and before hearing the defence: and (4) that the decision is wholly unwarranted by the evidence, (*a.*) and (*b.*) the evidence being that the bottle and flask were taken during a struggle from the appellant's pocket uncorked but full while he was lying on the ground and (*c.*) the witnesses Jones and Rohim Baccus contradicting each other as to the part of the appellant's body on which the bottle was carried.

Reason 1 (*a.*) is unsustainable in the light of the evidence which identifies and traces bottle D from the time when it was found up to its being put in evidence.

Reason 1 (*b.*) The evidence of Karamut, Rohim Bacchus and Frank Jones shews the bottle when found contained a white liquid which smelt like rum, and the Excise Officer of the District stated that the part of the contents he did not test was in his opinion strong rum. In view of this evidence reason 1 (*b*) cannot be supported.

Reasons 1 (*c.*) and (*d.*) and (2). It appears from the evidence that the Commissary poured some of the contents of the bottle D into a test glass in which were the contents of a flask also found on the appellant, and subsequently poured some of this mixture after testing it into bottle D. These facts are relied on in support of the reasons just mentioned, but there being evidence that the bottle is the same bottle as found on the appellant, and that its contents before any of the mixture was put in consisted of rum these reasons in my opinion fail. If a package of sugar was dropped in the street by a thief and the sugar mingled with dust and red earth was swept up, it would be legally admissible in evidence and I see no substantial distinction between such a case and this.

Reason 1 (*e.*) The conduct of the appellant who when stopped fought with the watchman at the factory gate, the thing carried, viz., rum, of the kind made on the plantation and not of the kind usually sold in shops, the hour 8 p.m., and the improbability that rum would be taken into the factory to be brought out again, afforded reasonable ground for suspicion that the rum was unlawfully obtained, notwithstanding the fact that it might have been difficult for the appellant to have taken it from any butt or from the distillery.

Reason 3. The Magistrate appears from the record of proceedings to have said, before the complainant's case was closed, "I however wish it made clear that "in my opinion the evidence already submitted "establishes a case for the defendant to answer." It

Digitized by Google

is very undesirable for a Magistrate to form and *a fortiori* to express any positive opinion as to a complainant's case, until he has heard all the evidence tendered, as subsequent evidence brought forward by a complainant may modify the effect of previous evidence, and also a complainant may be thereby deterred from bringing forward evidence which, if heard, would have favourably or adversely affected the value of evidence afterwards given on behalf of the defendant. If in any case the statement of any such opinion showed the Magistrate had not approached the hearing of the defence in a judicial spirit, there might be good ground for re-calling his decision and referring the case for re-hearing before another Magistrate. But in the present case I see no sufficient reason for coming to that conclusion.

Reason 4 is not, in my opinion, established, the evidence referred to being capable of a different interpretation to that placed on it in that reason and the alleged contradictions being insufficient to destroy the effect of all the evidence taken together.

The Magistrate's decision is affirmed and the appeal dismissed with costs.

HENRY A. BOVELL, C.J.

LIMITED JURISDICTION.

THIS 2ND DAY OF MAY, 1911.

MUNGRA
versus
THE ATTORNEY GENERAL.

The plaintiff, who is a depositor with the Post Office Savings Bank of the colony, claims the sum of $270 with accrued interest as due to him. Notice of withdrawal was given to the Postmaster General on 13th January, 1911, but no warrant was issued for the payment of the amount.

The defence is that a notice of withdrawal was given and that the $250 of which notice of withdrawal was given was paid to the plaintiff on the 7th December, 1910, that on the 12th December, 1910, the plaintiff made a declaration at Fellowship that he had lost his pass-book and a new pass-book was issued showing $20 at credit with $8.14 interest and the plaintiff accepted the same which sum the defence states is all plaintiff is entitled to.

In his reply the plaintiff takes in his favour certain admissions, joins issue on the statement that he is not entitled to the said sum, states that the notice of the loss of the pass-book was given on 9th December, 1910, and admits the statement in paragraph 5 of defence that a new pass-book as alleged was issued and that he accepted the same.

A preliminary point was raised that plaintiff had mistaken his remedy which should be not to recover the sum of $270 but for an order on the Postmaster General to issue a warrant.

I overruled the objection.

From the evidence for the defence it is clear that the Post Office authorities paid the sum of $250 on the 7th December, 1910, to some one who represented himself to be the plaintiff and who produced the pass-book.

The usual formalities were gone through but the identification of the depositor was by no means such as would prevent personation. The mark on the back of the head was not examined, it was pointed to, and is entered as mark at back of forehead whereas it was originally described as at the back of the head. The witnesses also, although they say they have no doubt now that it was the plaintiff who presented the pass-book and drew the money, could not swear to the fact that it was the plaintiff as "all coolies resemble each other."

The plaintiff as a matter of fact has striking features with a very full moustache and peculiarly cut whiskers, but these points were clearly not noticed. The application for a new pass-book stated that the old one was supposed to have been stolen.

There was apparently a prosecution against a man named Hasan Ali in connection with this matter but he was not identified.

The evidence called for the plaintiff satisfies me that he was at Cornelia Ida at the time the money was paid and could not have received it at the Cornhill Post Office where it was paid to some one who personated the plaintiff owing no doubt to there not being sufficient precautions taken to identify the true depositor.

There is nothing to show plaintiff accepted the new pass-book as correct.

I give judgment for plaintiff for $270 and accrued interest and costs.

JOHN E. HEWICK, J.

Militia and Volunteer Orders.

BY COLONEL G. C. DE RINZY,
Commandant, British Guiana Local Forces,
Headquarters, Georgetown,
4th May, 1911.

CORONATION CONTINGENT.

PARADE.

1. N.C. Officers forming the Coronation Contingent will parade at Eve Leary Barracks at 5.15 p.m. on Monday, the 8th May, 1911.

ARTILLERY.

DUTIES.

2. N. C. Officer on duty for the ensuing week:—Sergt. McInroy.
Next for duty:—Sergt. Webber.

PARADES.

3. The following is the detail of parades for the ensuing week:—
Monday, 5 p.m.—4·7 inch Gun Drill.
Tuesday, 5 p.m.—Ceremonial Parade. Dress, Drill Order, Khaki. (Paid.)
Thursday, 5 p.m.—Semaphore Class, Recruits 4·7 inch Gun Drill.

RESERVE.

4. The undermentioned man having completed his original period of service is struck off the strength and transferred to the Reserve:—
No. 1851 Gr. Wight, A.
He is hereby directed to return his Uniform and Equipment to the Quarter Master Stores not later than the 11th instant.

STRENGTH.

5. The undermentioned man having enrolled for service with the Artillery Company is taken on the strength and allotted Regimental number:—
No. 2356 Gr. McLeod, C.

VACATION.

6. It is notified for information that the vacation will not take place on the 15th May, but from the 1st July to 15th August.

BAND.

STRENGTH.

7. The undermentioned boys having enrolled for service in the Band are taken on the strength and allotted Regimental numbers:—
No. 2357 3rd Class Apprentice L. Gouveia.
No. 2358 3rd Class Apprentice Wallen, F. O.

VOLUNTEERS.

PARADES.

8. The following is the detail of parades for the ensuing week:—
Tuesday, 5.15 p.m.—Ceremonial Parade. "A" and "B" Companies.
Thursday, 5.15 p.m.—Recruits Rifle Exercise.

STRENGTH.

9. The undermentioned men having enrolled for service with the Volunteers are taken on the strength and allotted Regimental numbers:—
No. 369 Pte. J. T. J. Crooks, "A" Company.
No. 370 Pte. H. Shanks, do.
No. 371 Pte. A. Martins, "B" Company.
No. 372 Pte. W. G. Jordan, do.

LEAVE.

10. Leave of absence is granted to No. 67 Pte. Solomon from 1st May to 1st November, 1911.

BAND.

11. The Band will parade for Ceremonial Drill at 5 p.m. on Tuesday, the 9th May, 1911. Dress, Drill Order.

H. S. WALKER, Captain.
Adjutant, Local Forces.

Registrar's Notices.

PATENTS ORDINANCE, 1902.

LICENCES to fit and proper persons to practise as Patent Agents in terms of Ordinance No. 31 of 1902, can now be obtained at the undermentioned office.

In future applications will not be accepted from persons other than those mentioned in sub-section 3 of section 3 of the Ordinance or from licensed Patent Agents.

L. C. DALTON,
Registrar of Patents.

Office of Registrar of
British Guiana,
May 1st, 1911.

Digitized by Google

BRITISH GUIANA.—REGISTRAR'S OFFICE.

WHEREAS the following account has been rendered to this Office, viz., the account and vouchers of William Alstein Parker, Official Receiver of British Guiana as guardian of the minor Germano Gomes for a period from 14th November, 1910, to the 3rd May, 1911.

NOTICE is hereby given to all parties interested that the said account and vouchers will remain at this Office for the space of three weeks from the 6th day of May, 1911, and all parties interested having objections to the said account and vouchers must state the same in writing during Office hours within the said period of three weeks, after the expiration of which the said account and vouchers will be submitted to the Accountant of Court for examination and report.

Georgetown, Demerary, this 4th day of May, 1911.

L. C. DALTON,
Registrar.

BRITISH GUIANA.—REGISTRAR'S OFFICE.

WHEREAS the following account has been rendered to this Office, viz., the account and vouchers of Robert Ainsley Munro, as guardian of the minors Bourne for a period from 31st November, 1907, to the 31st December, 1910.

NOTICE is hereby given to all parties interested that the said account and vouchers will remain at this Office for the space of three weeks from the 6th day of May, 1911, and all parties interested having objections to the said account and vouchers must state the same in writing during Office hours within the said period of three weeks, after the expiration of which the said account and vouchers will be submitted to the Accountant of Court for examination and report.

Georgetown, Demerary, this 4th day of May, 1911.

L. C. DALTON,
Registrar.

REGISTRAR'S OFFICE,
British Guiana,
19th April, 1911.

In the matter of the application by George Barrett McMullen, engineer, a citizen of the United States, residing at Chicago, county of Cook State of Illinois, for a patent for his invention for "Improvements in a Process for treating Sugar-cane and the Products of said Process."

I DO hereby intimate to all to whom it may concern that on the 19th day of April, 1911, I accepted a complete specification of the said invention by the said applicant, the said George Barrett McMullen, and that any person may within two months from the date of this advertisement of my acceptance of the said complete specification, give notice in writing at the Registrar's Office aforesaid of opposition to the grant of the said patent in terms of section 10 (1) of the Patents Ordinance, 1902.

L. C. DALTON,
Registrar.

REGISTRAR'S OFFICE,
British Guiana,
19th April, 1911.

In the matter of the application by Henry Hamilton Laurence, of No. 7, Commerce Street, Georgetown, Demerara, in the Colony of British Guiana, Barrister-at-Law, for a patent for his invention for "Improvements in or relating to the curing of India-rubber" which has been communicated to him by Robert Derry, Curator of the Botanic Gardens, Singapore, in the Straits Settlements.

I DO hereby intimate to all to whom it may concern that on the 13th day of April, 1911, I accepted a complete specification of the said invention by the said Robert Derry, and that any person may, within two months from the date of this advertisement of my acceptance of the said complete specification, give notice in writing at the Registrar's Office aforesaid of opposition to the grant of the said patent in terms of section 10 (1) of the Patents Ordinance, 1902.

L. C. DALTON,
Registrar.

Transports and Mortgages.

Counties of Demerary and Essequebo.

20TH MAY, 1911.

[FIRST PUBLICATION.]

THE following TRANSPORTS and MORTGAGES are intended to be passed before one of Their Honours the Judges of the Supreme Court of British Guiana on any day after Saturday, the 20th day of May, 1911, which such Judge shall be pleased to appoint, viz:—

1. By Thomas Mayers, of La Grange, west bank, Demerary river, TRANSPORT of lot number 28 (twenty-eight), section E, part of Plantation La Grange, *cum annexis*, situate on the west bank of the river Demerary, said lot number 28 (twenty-eight) being laid down and defined on a diagram of the said plantation by Ewald C. H. Klautky, Sworn Land Surveyor, dated 12th December, 1906, and deposited in the Registrar's Office of British Guiana, on the 4th day of March, 1907,—to and in favour of Gabriel Francis, of Goed Fortuin, west bank, Demerary river.

2. By Thomas Mayers, of La Grange, west bank, Demerary river, TRANSPORT of lot number 10 (ten), section F, part of Plantation La Grange, *cum annexis*, situate on the west bank of the river Demerary, said lot number 10 (ten) being laid down and defined on a diagram of the said plantation by Ewald C. H. Klautky, Sworn Land Surveyor, dated 12th December, 1906, and deposited in the Registrar's Office of British Guiana, on the 4th day of March, 1907,—to and in favour of Thomas Earl, of La Grange, aforesaid.

3. By Thomas Mayers, of La Grange, west bank, Demerary river, TRANSPORT of lot number 6 (six), section F, part of Plantation La Grange, *cum annexis*, situate on the west bank of the river Demerary, said lot number 6 (six) being laid down and defined on a diagram of the said plantation by Ewald C. H. Klautky, Sworn Land Surveyor, dated 12th December, 1906, and deposited in the Registrar's Office of British Guiana on the 4th day of March, 1907,—to and in favour of Isaac Harris Chin, of La Grange, aforesaid.

4. By Thomas Mayers, of La Grange, west bank, Demerary river, TRANSPORT of lots numbers 13 (thirteen), 14 (fourteen), and 174 (one hundred and seventy-four), section D, part of Plantation La Grange, *cum annexis*, situate on the west bank of the river Demerary, said lots numbers 13 (thirteen), 14 (fourteen), and 174 (one hundred and seventy-four), being laid down and defined on a diagram of the said plantation by Ewald C. H. Klautky, Sworn Land Surveyor, dated 12th December, 1906, and deposited in the Registrar's Office of British Guiana on the 4th day of March, 1907,—to and in favour of Nathaniel Phillip, of La Grange, aforesaid.

5. By Thomas Mayers, of La Grange, west bank, Demerary river, TRANSPORT of lot number 7 (seven), section D, part of Plantaion La Grange, *cum annexis*, situate on the west bank of the river Demerary, said lot number 7 (seven) being laid down and defined on a diagram of the said plantation by Ewald C. H. Klautky, Sworn Land Surveyor, dated 12th December, 1906, and deposited in the Registrar's Office of British Guiana on the 4th day of March, 1907,—to and in favour of Ramsomaria, singlewoman, No. 84,886, ex *Clyde*, 1900, of La Grange, aforesaid.

6. By Thomas Mayers, of La Grange, west bank, Demerary river, TRANSPORT of lots numbers 52 (fifty-two), 55 (fifty-five), 56 (fifty-six) and 57 (fifty-seven), section B, part of Plantation La Grange, *cum annexis*, situate on the west bank of the river Demerary, said lots numbers 52 (fifty-two), 55 (fifty-five), 56 (fifty-six) and 57 (fifty-seven), being laid down and defined on a diagram of the said plantation by Ewald C. H. Klautky, Sworn Land Surveyor, dated 12th December, 1906, and deposited in the Registrar's Office of British Guiana on the 4th day of March, 1907,—to and in favour of Lachminia, singlewoman, No. 87,277, ex *Mersey*, 1900, of La Grange, aforesaid.

7. By Thomas Mayers, of La Grange, west bank, Demerary river, TRANSPORT of lots numbers 19 (nineteen) and 20 (twenty), section A, part of Plantation La Grange, *cum annexis*, situate on the west bank of the river Demerary, said lots numbers 19 (nineteen) and 20 (twenty), being laid down and defined on a diagram of the said plantation by Ewald C. Klautky, Sworn Land Surveyor, dated 12th December, 1906, and deposited in the Registrar's Office of British Guiana on the 4th day of March, 1907,—to and in favour of Chankasing, male, No. 95,692, ex *Clyde*, 1903, of Plantation Schoon Ord, west bank, Demerary river.

8. By Thomas Mayers, of La Grange, West Bank, Demerary river, TRANSPORT of lots numbers 26

Digitized by Google

(twenty-six) and 27 (twenty-seven), section D, part of Plantation La Grange, *cum annexis*, situate on the west bank of the river Demerary, said lots numbers 26 (twenty-six) and 27 (twenty-seven), being laid down and defined on a diagram of the said plantation by Ewald C. H. Klautky, Sworn Land Surveyor, dated 12th December, 1906, and deposited in the Registrar's Office of British Guiana on the 4th day of March, 1907,—to and in favour of Pania, singlewoman, No. 284, ex *Howrah*, 1880, of La Grange, aforesaid.

9. By Thomas Mayers, of La Grange, West Bank, Demerary river, TRANSPORT of lots numbers 98 (ninety-eight), 99 (ninety-nine), 100 (one hundred), 101, (one hundred and one) and 102 (one hundred and two) section B, and lot number 63 (sixty-three), section D, part of Plantation La Grange, *cum annexis*, situate on the west bank of the river Demerary, said lots numbers 98 (ninety-eight), 99 (ninety-nine), 100 (one hundred) 101 (one hundred and one), 102 (one hundred and two) and 63 (sixty-three), being laid down and defined on a diagram of the said plantation by Ewald C. H. Klautky, Sworn Land Surveyor, dated 12th December, 1906, and deposited in the Registrar's Office of British Guiana on the 4th day of March, 1907,—to and in favour of Ramnarain male, No. 55,703, ex *Jura*, 1892, of La Grange, aforesaid.

10. By Thomas Mayers, of La Grange, West Bank, Demerary river, TRANSPORT of lots numbers 96 (ninety-six) and 97 (ninety-seven), section B, and lot number 28 (twenty-eight), section F, part of Plantation La Grange, *cum annexis*, situate on the west bank of the river Demerary, said lots numbers 96 (ninety-six) and 97 (ninety-seven), section B, and lot number 28 (twenty-eight), section F, being laid down and defined on a diagram of the said plantation by Ewald C. H. Klautky, Sworn Land Surveyor, dated 12th December, 1906, and deposited in the Registrar's Office of British Guiana, on the 4th day of March, 1907,—to and in favour of Shewnarain, male, R. of D., No. 57, *Casual*, 1906, of La Grange, aforesaid.

11. By Thomas Mayers, of La Grange, West Bank, Demerary river, TRANSPORT of lot number 41 (forty-one), section A, part of Plantation La Grange, *cum annexis*, situate on the west bank of the river Demerary, said lot number 41 (forty-one), being laid down and defined on a diagram of the said plantation by Ewald C. H. Klautky, Sworn Land Surveyor, dated 12th December, 1906, and deposited in the Registrar's Office of British Guiana, on the 4th day of March, 1907,—to and in favour of Babooie, singlewoman, No. 19,482, ex *The Bruce*, 1884, of Plantation Windsor Forest, West Coast, Demerary.

12. By Thomas Mayers, of La Grange, West Bank, Demerary river, TRANSPORT of one undivided third part or share (⅓) of and in lot number 18 (eighteen), section D, part of Plantation La Grange, *cum annexis*, situate on the west bank of the river Demerary, said lot number 18 (eighteen), being laid down and defined on a diagram of the said plantation by Ewald C. H. Klautky, Sworn Land Surveyor, dated 12th December, 1906, and deposited in the Registrar's Office of British Guiana on the 4th day of March, 1907,—to and in favour of Itwar, male, B.R., No. 791 of 1884, of La Grange, aforesaid.

13. By Thomas Mayers, of La Grange, West Bank, Demerary river, TRANSPORT of lots numbers 28 (twenty-eight), 29 (twenty-nine), 30 (thirty), 31 (thirty-one) and 32 (thirty-two), section B, the east half of lot number 3 (three), and lot number 11 (eleven), section C, and lot number 32 (thirty-two), section D, part of Plantation La Grange, *cum annexis*, situate on the west bank of the river Demerary, said lots numbers 28 (twenty-eight), 29 (twenty-nine), 30 (thirty), 31 (thirty-one) and 32 (thirty-two), section B, lot number 3 (three), and lot number 11 (eleven), section C, and lot number 32 (thirty-two), section D, being laid down and defined on a diagram of the said plantation by Ewald C. H. Klautky, Sworn Land Surveyor, dated 12th December, 1906, deposited in the Registrar's Office of British Guiana on the 4th day of March, 1907,—to and in favour of Sookhia, singlewoman, B.R., No. 752 of 1882, of La Grange, aforesaid.

14. By Thomas Mayers, of La Grange, West Bank, Demerary river, TRANSPORT of lots numbers 16 (sixteen), 26 (twenty-six) and 27 (twenty-seven), section B, west half of lot number 3 (three), section C, and lot number 19 (nineteen), section F, part of Plantation La Grange, *cum annexis*, situate on the west bank of the river Demerary, said lots numbers 16 (sixteen), 26 (twenty-six) and 27 (twenty-seven), section B, lot number 3 (three), section C, and lot number 19 (nineteen), section F, being laid down and defined on a diagram of the said plantation by Ewald C. H. Klautky, Sworn Land Surveyor, dated 12th December, 1906, and deposited in the Registrar's Office of British Guiana, on the 4th day of March, 1907,—to and in favour of Boodhun, male, No. 26,785, ex *Allanshaw*, 1885, of La Grange, aforesaid.

15. By Thomas Mayers, of La Grange, West Bank, Demerary river, TRANSPORT of lot number 86 (eighty-six), section D, part of Plantation La Grange, *cum annexis*, situate on the west bank of the river Demerary, said lot number 86 (eighty-six), being laid down and defined on a diagram of the said plantation by Ewald C. H. Klautky, Sworn Land Surveyor, dated 12th December, 1906, and deposited in the Registrar's Office of British Guiana on the 4th day of March, 1907,—to and in favour of Peetan, male, No. 98,235, ex *Lena*, 1906, of La Grange, aforesaid.

16. By Thomas Mayers, of La Grange, west bank, Demerary river, TRANSPORT of lot number 41 (forty-one), section A, part of Plantation La Grange, *cum annexis*, situate on the west bank of the river Demerary, said lot number 41 (forty-one) being laid down and defined on a diagram of the said plantation by Ewald C. H. Klautky, Sworn Land Surveyor, dated 12th December, 1906, and deposited in the Registrar's Office of British Guiana on the 4th day of March, 1907,—to and in favour of Laldhary, *alias* Mangra, male, B.R., No. 132 of 1879, of La Grange, aforesaid.

17. By Thomas Mayers, of La Grange, west bank, Demerary river, TRANSPORT of west half of lot number 116 (one hundred and sixteen), section D, part of Plantation La Grange, *cum annexis*, situate on the west bank of the river Demerary, said lot number 116 (one hundred and sixteen), being laid down and defined on a diagram of the said plantation by Ewald C. H. Klautky, Sworn Land Surveyor, dated 12th December, 1906, and deposited in the Registrar's Office of British Guiana on the 4th day of March, 1907,—to and in favour of Jhakri, male, No. 85,249, ex *Lena*, 1900 of Plantation Nismes, west bank, Demerary river.

18. By Thomas Mayers, of La Grange, west bank, Demerary river, TRANSPORT of lots numbers 83 (eighty-three), 84 (eighty-four), 85 (eighty-five), 86 (eighty-six), 87 (eighty-seven), and 88 eighty-eight), and the canal between lots 88 (eighty-eight), and 89 (eighty-nine), section B, part of Plantation La Grange, *cum annexis*, situate on the west bank of the river Demerary, said lots numbers 83 (eighty-three), 84 (eighty-four), 85 (eighty-five), 86 (eighty six), 87 (eighty-seven) and 88 (eighty-eight), and the canals between lots 88 and 89 being laid down and defined on a diagram of the said plantation by Ewald C. H. Klautky, Sworn Land Surveyor, dated 12th December, 1906, and deposited in the Registrar's Office of British Guiana on the 4th day of March, 1907,—to and in favour of Kowlesar, male, R. of D., No. 82,825, ex *Moy*, 1900, of La Grange, aforesaid.

19. By Thomas Mayers, of La Grange, west bank, Demerary river, TRANSPORT of lots numbers 63 (sixty-three), 76 (seventy-six), 77 (seventy-seven), 78 (seventy-eight), 79 (seventy-nine), 80 (eighty), 81 (eighty-one), 82 (eighty-two), and the canal between lots 75 (seventy-five), and 76 (seventy-six), section B, part of Plantation La Grange, *cum annexis*, situate on the west bank of the river Demerary, said lots number 63, 76, 77, 78, 79, 80, 81, 82, and the canals between lots 75 and 76, being laid down and defined on a diagram of the said plantation by Ewald C. H. Klautky, Sworn Land Surveyor, dated 12th December, 1906, and deposited in the Registrar's Office of British Guiana on the 4th day of March, 1907,—to and in favour of Agan, male, R. of D of 81,908, ex *Mersey*, 1899, of La Grange, aforesaid.

20. By Thomas Mayers, of La Grange, west bank, Demerary river, TRANSPORT of lots numbers 24 (twenty-four), 33 (thirty-three), 34 (thirty-four) and the canal between lots 65 (sixty-five) and 66 (sixty-six), section A, part of Plantation La Grange, *cum annexis*, situate on the west bank, of the river Demerary, said lots numbers 24 (twenty-four), 33 (thirty-three), 34 (thirty-four) and the canal between lots 65 (sixty-five) and 66 (sixty-six), being laid down and defined on a diagram of the said plantation by Ewald C. H. Klautky, Sworn Land Surveyor, dated 12th December, 1906, and deposited in the Registrar's Office of British Guiana on the 4th day of March, 1907,—to and in favour of Jaikaran, male, No. 65,992, ex *Brenda*, 1884, of La Grange, aforesaid.

21. By Jahali, male, No. 93,288, ex *Arno*, 1902, of Plantation Nismes, west bank, Demerary river, TRANSPORT of lot number 124 (one hundred and twenty-four), section D, part of Plantation La Grange, *cum annexis*, situate on the west bank of the river Demerary, said lot number 124 (one hundred and twenty-four) being laid down and defined on a diagram of the said plantation by Ewald C. H. Klautky, Sworn Land Surveyor, dated 12th December, 1906, and deposited in the Registrar's Office of British Guiana, on the 4th day of March, 1907,—to and in favour of Sunkersing, male, No. 3,365, ex *Mofussilite*, 1875, of La Grange, aforesaid.

22. By Simeon Augustus Williams, of 338, Cumings Street, Cumingsburg, in the city of Georgetown, in his quality as the duly constituted attorney in this colony of Robert Thomas Gittens, TRANSPORT of, *firstly*, north half of lot number 338 (three hundred

Digitized by Google

and thirty-eight), situate in South Cumingsburg, in the city of Georgetown, county of Demerary, with all the buildings and erections thereon, subject to a First Mortgage thereon in favour of The British Guiana Mutual Fire Insurance Company, Limited, passed on 2nd July, 1910; and *secondly*, the south half of lot number, 338 (three hundred and thirty-eight), situate in South Cumingsburg District, city of Georgetown, county of Demerary, with all the buildings and erections thereon, subject to a First Mortgage passed in favour of The British Guiana Mutual Fire Insurance Company, Limited, on the 2nd July, 1910,—to and in favour of Manoel de Freitas, of lots 1 and 2, Drysdale Street, Charlestown, Georgetown.

23. By Bipat, male, No. 329, ex *Rohilla*, 1873, of Abary, Mahaicony, East Coast, Demerara, TRANSPORT of a piece of land 12 (twelve) roods façade by 300 (three hundred) roods in depth being part of a tract of land situate on the left bank of the Abary creek, in the county of Demerary and colony of British Guiana, commencing at a point 405 roods above the upper side-line dam at lot No. 1 and extending thence upwards in façade S. 16° 18' W. 100 roods by a mean depth N. 73° 42' W. 300 roods and containing one hundred acres as shown on a diagram thereof by F. U. Tronchin, acting Government Surveyor, dated 16th November, 1897, and annexed to the Original Grant (3361) of said tract of land the said piece of land hereby transported commencing from the southern boundary of a piece of land part of the said tract of land sold to Jewdhun and extending in a southerly direction, subject to the conditions contained in the said Grant, without the buildings and erections thereon,—to and in favour of Sital, male, B.D., No. 1,812, 1886, of Abary aforesaid.

24. By William Walter Birch, of 208, Camp Street, Georgetown, TRANSPORT of west half of mud lot number 15 (fifteen), situate in Cumingsburg district, in the city of Georgetown, in the county of Demerary, the said lot 15 being bounded on the west by low water mark, on the north by Holmes Street and the piece of land whereon the piece of land, public stelling known as Holmes Stelling, lately stood, on the east by Water Street and on the south by lot number 16 (sixteen), the property of the estate of Henry Chawner, deceased, with the buildings and erections thereon,—to and in favour of Wong Fung Kiow, widow, also known as and called Mrs. Ho-a-Shoo, of 27, Saffon Street, Georgetown.

25. By Sital, male, B.D., No. 1,812, 1886, of Abary, East Coast, Demerary, TRANSPORT of a piece of land being part of a tract of land situate on the left bank of the Abary creek, in the county of Demerary and colony of British Guiana, commencing at a point 510 roods above the upper side-line dam of lot No. 1 (one) and extending thence upwards in façade S. 16° 18' W. 100 roods by a mean depth N. 73° 42' W. 300 roods and containing one hundred acres as shown on a diagram thereof made by F. U. Tronchin, acting Government Surveyor, on the 17th November, 1897, and attached to the Grant (1774) of the said tract of land issued to Saudhoo, male, 321, *Casual*, 1860, on the 15th December, 1898, the said piece of land hereby transported measuring 25 roods façade by the whole depth of the said tract of land commencing from the southern boundary of the said piece of land part of the said tract of land sold and to be transported to Seepaul, and extending in a southerly direction, subject to the conditions contained in the said Grant, without the buildings thereon,—to and in favour of Bipat, male, No. 329, ex *Rohilla*, 1873, of Abary aforesaid.

26. By Lalta, No. 66,066, ex *Brenda*, 1894, male, East Indian immigrant, of Pln. Coffee Grove, Essequebo, TRANSPORT of north half of lot 21 (twenty-one), part of Plantation Coffee Grove, situate on the west sea coast, of the county of Essequebo, in the colony of British Guiana, said lot being laid down and defined on a diagram of the said Plantation Coffee Grove, by George D. Bayley, Sworn Land Surveyor, dated 2nd July, 1904, and deposited in the Registrar's Office of British Guiana on the 4th day of August, 1904, with the right of drainage through the trenches on said estate,—to and in favour of Bhikhan, male, No. 65,868, ex *Brenda*, 1894, East Indian immigrant, of Pln. Coffee Grove, Essequebo.

27. By Edward Henry, of lot 29, Sussex Street, Georgetown, TRANSPORT of the west half of the west half of lot number 29 (twenty-nine), part of the front lands of Plantation La Penitence, situate on the east bank of the river Demerara, known on a plan or chart by the Sworn Land Surveyor James Hackett, deposited in the Registrar's Office of the counties of Demerary and Essequebo, and in terms of a certain contract dated the 13th of May, 1844, with all the buildings and erections thereon,—to and in favour of Hephzibah Ford, the wife of Thomas Ford, both of lot 46, Bent Street, Georgetown.

28. By Frederick White, of lots 41 and 42, High Street, Georgetown, TRANSPORT of the eastern halves of the concession or lots numbers 41 (forty-one) and 42 (forty-two), situate in High Street, Cumingsburg, with all the buildings and erections thereon, as at present railed in,—to and in favour of Percy Claude Wight, of Brickdam, Georgetown.

29. By Etheline Celestine Hunter, widow, of lot 27, Fort Street, Kingston, Georgetown, TRANSPORT of the south half of the concession or lot number 27 (twenty-seven), also known on the Receiver's Books as lot number 65 (sixty-five), situate in Kingston District, in the city of Georgetown, in the county of Demerary, with the buildings thereon,—to and in favour of Mahajan, male, No. 55,059, ex *Volga*, 1892, of 120, Parade Street, Kingston, Georgetown.

30. By John Da Silva, residing at Beterverwagting Village, East Coast, Demerara, as a legatee under the last will and testament of Jose Da Silva, decd., which said last will and testament was on the 22nd day of August, 1906, duly deposited in the Registrar's Office of British Guiana, TRANSPORT of lot number 11 (eleven), part of Plantation Triumph, *cum annexis*, situate on the east sea coast of the county of Demerary, in the colony of British Guiana, save and except such parts and portions of said plantation heretofore transported to other parties and sold but not transported and also save and except a tract of land letter A, being a portion of the western half of the said plantation Triumph, and further save and except a strip of land being part of the eastern half of the said plantation Triumph, as laid down and defined on a diagram thereof by Wm. Chalmers, Assistant Crown Surveyor, dated January, 1877, and deposited in the Registrar's Office of the counties of Demerary and Essequebo on the 4th of August, 1877 subject to the terms and conditions of a certain agreement between the former proprietors of the said Plantation Triumph and the Central Board of Villages relative to the right of drainage of the said plantation Triumph, and to the working and keeping in good order of the draining engine on said plantation and which said agreement was duly deposited in the Registrar's Office aforesaid on the 17th November, 1877, said lot No. 11, being laid down and defined on a diagram of a portion of the western half of Plantation Triumph, situate on the east sea coast of the county of Demerary, in the colony of British Guiana, by E. Chalmers, Sworn Land Surveyor, dated 1st September, 1875, and deposited in the Registrar's Office aforesaid on the 22nd February, 1876, with the buildings and erections thereon, save and except two buildings thereon, the property of Leonard Campbell and Joaquim De Cross,—to and in favour of Alfred Dennis, of Mahaicony, East Coast, Demerara.

31. By Munna, male, East Indian, No. 60,253, ex *Brenda*, 1893, of Kitty Village, East Coast, Demerary, TRANSPORT of the east quarters of lots numbers 177 (one hundred and seventy-seven) and 178 (one hundred and seventy-eight), parts of the portion of Plantation Kitty, situate on the east sea coast of the county of Demerary and colony of British Guiana known as the village of Alexanderville which said lots are laid down and defined on a diagram of an extension of the village of Alexanderville, being a portion of Plantation Kitty made by John Peter Prass, Sworn Land Surveyor, dated 24th March, 1888, and deposited in the Registrar's Office of British Guiana on the 24th November, 1888, with all the buildings and erections thereon,—to and in favour of Joaquina Perreira Jardim, widow, of 30, Howes Street, Georgetown.

32. By Annie Goodridge Campbell, widow, of "Woburn" House, lot 49, Croal Street, Georgetown, TRANSPORT of north half of lot number 88 (eighty-eight) situate in Stabroek district, in the city of Georgetown, county of Demerary, with all the buildings and erections thereon,—to and in favour of Georgiana Alexandra Van Sertima, the wife of John Augustus Van Sertima, of lot 3, George Street, Georgetown.

33. By Gregorio Bettencourt, of the Tower Hotel, Georgetown, TRANSPORT of lots number 23 (twenty-three) and 24 (twenty-four), in that part of Georgetown called Robbstown, as laid down and defined on a plan or chart of Robbstown, by the Sworn Land Surveyor William Hayley, dated the 1st day of June, 1864, and deposited in the Registrar's Office of the counties of Demerary and Essequebo on the 27th day of August, 1864, and as particularly described in a document called a plan for laying out anew the ward of Robbstown into lots, erection of a river wall, the closing of old streets and alleys prepared by the Commissioners of Robbstown, under the authority of the 12th and 13th sections of Ordinance No. 11 of the year 1864, said plan having been approved of by the Governor and Court of Policy on the 19th day of August, 1864, and also in pursuance of said Ordinance deposited in the said Registrar's Office on the 27th day of August, 1864, as transported to Ann Thompson on the 21st day of January, 1865, with the buildings and erections on the said lots,—to and in favour of The Tower Hotel Limited, of lots 23 and 24, Robbstown, Georgetown.

Digitized by Google

34. By James Alexander Richardson, of lot 2, Hadfield Street, Georgetown, as one of the heirs under the last will and testament of his mother Henrietta Mary Richardson, otherwise known as Harriet Mary Richardson, born Simson, deceased, in her own right and as one of the heirs under the last will and testament of her mother Modeste Simson, deceased, in her own right and as one of the heirs, *ab intestato*, of her son Strother Simson, deceased, in his own right and as one of the reversionary heirs under the last will and testament of his brother Alexander Simson, deceased, the said Henrietta Mary Richardson, deceased, being also one of the heirs, *ab intestato*, of her niece Sarah Modeste Foderingham, deceased, who died partly testate and partly intestate and who was the sole heiress, *ab intestato*, of her deceased father J. L. Foderingham, and the sole heiress under the last will and testament of her mother Jessie Graham Foderingham, born Simson, deceased, in her own right and as another of the heirs under the last will and testament of her deceased mother the said Modeste Simson, another of the reversionary heirs under the last will and testament of her brother the said Alexander Simson, deceased, and another of the heirs, *ab intestato*, of her brother the said Strother Simson, deceased, the said Jessie Graham Foderingham having been married in community of property to the said J. L. Foderingham, deceased, the said James Alexander Richardson being also the sole heir under the last will and testament of Jane Isabella Simson, deceased, in her own right and as another of the heirs under the last will and testament of her mother the said Modeste Simson, in her own right and as an heir as aforesaid; by the said James Alexander Richardson, in his quality as the testamentary Guardian of the minors Daisy E A. Richardson and William A. N. Richardson, two other heirs under the last will and testament of their grandmother the said Henrietta Mary Richardson, deceased, in her own right and as an heiress as aforesaid, agreeably with orders of His Honour Sir Henry Alleyne Bovell, Knight, Chief Justice of British Guiana, bearing date 11th November, 1910, and 3rd May, 1911, by Florence Agnes Isabell Fraser, born Richardson, the wife of John William Fraser, of 93, Robb Street, Bourda, Georgetown, another of the heirs under the last will and testament of her grandmother the said Henrietta Mary Richardson, deceased, by Annie Richardson, spinster, of lot 14, Rosemary Lane, Georgetown, the other heir under the last will and testament of her mother the said Henrietta Mary Richardson, deceased, and one of the heirs under the last will and testament of her aunt Anne de Ros, born Simson, deceased, in her own right as the other heir under the last will and testament of her mother the said Modeste Simson, deceased, the other reversionary heir under the last will and testament of her brother Alexander Simson, deceased, the other heir, *ab intestato*, of her brother Strother Simson, deceased, and the other heir, *ab intestato*, of her niece the said Sarah Modeste Foderingham, deceased, the said Annie Richardson being also the sole heir under the last will and testament of her sister Jessie McKinnon Richardson, deceased, who was one of the heirs under the last will and testament of her mother the said Henrietta Mary Richardson, born Simson, deceased, and also one of the heirs under the last will and testament of her aunt the said Annie de Ros, born Simson, deceased; and by Colin F. de Ros, of 7, High Street, Georgetown, and Harriet C. Hirchfield, born de Ros, assisted as far as need be by her husband J. A. Hirchfield, of lot 14, Rosemary Lane, Georgetown, two of the remaining heirs under the last will and testament of their mother the said Annie de Ros, born Simson, deceased, TRANSPORT of the south half of a piece of land situate in Pitman and Ashley Square, Cumingsburg District, being the back part or west half of lot number 31 (thirty one), and a part of lot number 32 (thirty-two) adjoining the same, being four and a half roods façade and extending to the adjoining trench as at present railed in, the said lot being at present known in the Receiver's books as number 14 (fourteen), with all the buildings thereon, —to and in favour of Daniel Edgar Sharples, of 40 or 118 and 119, Parade Street, Kingston, Georgetown.

35. By Antonio Francisco de Barros, of lot 58, Robb Street, Lacytown, in the city of Georgetown, a FIRST MORTGAGE on the east half of lot number 85 (eighty-five), in that part of Georgetown called Lacytown, as laid down and defined on the Town Districts situated on the lands of the Vlissengen Estate made by the Sworn Land Surveyor, Luke M. Hill, dated 17th June, 1879, and deposited in the Registrar's Office of the counties of Demerary and Essequebo on the first of November, 1879, said plan having been approved of by the Governor and Court of Policy on the 22nd of September, 1879, and deposited in the Registrar's Office aforesaid in pursuance of the provisions of section 64 (sixty-four) of Ordinance No. 2 of the year 1876 and all the buildings and erections thereon subject to the lien of the Receiver General of British Guiana,—to and in favour of The Demerara Mutual Life Assurance Society, Limited, of lots 1, 2 and 3, High Street, Robb-town, Georgetown.

36. By Mahajan, male, No. 55,059, ex *Volga*, 1892, of 120, Parade Street, Kingston, in the city of Georgetown, a FIRST MORTGAGE on the south half of the concession or lot number 27 (twenty-seven), also known on the Receiver's Books as lot number 65 (sixty-five), situate in Kingsten District in the city of Georgetown, in the county of Demerary and all the buildings and erections thereon,—to and in favour of The British Guiana Building Society, Limited, of Lots Nos. 1, 2 and 3, High Street, Georgetown.

37. By Henrietta Catherine Tafares, assisted as far as need be by her husband John William Tafares, both of lot 41, Brickdam, Georgetown, a FIRST MORTGAGE on south half lot number 41 (forty-one), situate in Stabroek District, city of Georgetown, county of Demerary, with the buildings and erections thereon,—to and in favour of Joao Pedro Santos, of lot 75, Main Street, Georgetown.

38. By Manoel Joao Lopes, of lot 9, Werk-en-Rust, Georgetown, a FIRST MORTGAGE on the east half of lot number 9 (nine), situate in Werk-en-Rust, city of Georgetown, county of Demerary, and on all the buildings and erections thereon,—to and in favour of The British Guiana Mutual Fire Insurance Company, Limited, of lots 27, 28 and 29, corner of Robb and Hincks Streets, Georgetown.

39. By Joaquina Perreira Jardine, widow, of 30, Howes Street, in the city of Georgetown, a FIRST MORTGAGE on east quarters of lots numbers 177 (one hundred and seventy-seven) and 178 (one hundred and seventy-eight), parts of the portion of Plantation Kitty, situate on the east sea coast of the county of Demerary, and colony of British Guiana, known as the Village of Alexanderville, which said lots are laid down and defined on a diagram of an extension of the Village of Alexanderville, being a portion of Plantation Kitty, made by John Peter Prass, Sworn Land Surveyor, dated 24th March, 1888, and deposited in the Registrar's Office of British Guiana on the 24th November, 1888, and all the buildings and erections thereon,—to and in favour of The British Guiana Building Society, Limited, of lots Nos. 1, 2 and 3, High Street, Georgetown.

40. By Joaquina Perreira Jardine, widow, of 30, Howes Street, Georgetown, as one of the heirs under the last will and testament of her husband, Manoel Perreira Jardine, deceased, to whom she was married *in community of property* and by the said Joaquina Perreira Jardine as the testamentary guardian of her minor daughter Mary Perreira Jardine who was the other heir under the last will and testament of her father the said Manoel Perreira Jardine, agreeably with an Order of His Honour Sir Henry Alleyne Bovell, Knight, Chief Justice of British Guiana, dated 20th April, 1911, TRANSPORT of west quarter lot number 30 (thirty) or 62 (sixty-two), situate in Charlestown district, in the city of Georgetown, county of Demerary, with all the buildings and erections thereon,—to and in favour of Jose Teixeira, of 7, New Market Street, Georgetown.

41. By Jose Teixeira, of 7, New Market Street, in the city of Georgetown, a FIRST MORTGAGE on west quarter lot number 30 (thirty) or 62 (sixty-two), situate in Charlestown District in the city of Georgetown, county of Demerary, and all the buildings and erections thereon,—to and in favour of The British Guiana Building Society, Limited, of lots Nos. 1, 2 and 3, High Street, Georgetown.

42. By Rasulan, singlewoman, B.R., No. 690 of 1883, of Pouderoyen, west bank, Demerara River, a FIRST MORTGAGE on lot 26 (twenty-six), Pouderoyonen (Pouderoyen) Village, west bank, Demerara, and all the buildings and erections thereon,—to and in favour of The British Guiana Building Society, Limited, of lots Nos. 1, 2, and 3, High Street, Georgetown.

43. By Margaret Anne McLean, spinster, of lot 109, Second Street, Albert-town, in the city of Georgetown, a FIRST MORTGAGE on a piece of land part of Plantation Thomas, situate on the east sea coast of the county of Demerary, now called Albert-town and known on a chart thereof by the Sworn Land Surveyor Joseph Hadfield, deposited in the Registrar's Office of the counties of Demerary and Essequebo as the west half of lot number 109 (one hundred and nine) in the county of Demerary and in the colony of British Guiana, and all the buildings and erections thereon,—to and in favour of The British Guiana Building Society, Limited, of lots Nos. 1, 2 and 3, High Street, Georgetown.

44. By Charles Herbert Ford, of 194, Almond Street, Queenstown Ward, in the city of Georgetown, a FIRST MORTGAGE on east half of lot number 194 (one hundred and ninety-four), in that part of Georgetown called Queenstown Ward, as laid down and defined on the plan of the district, situated on

Digitized by Google

the lands of the Thomas estate, made by the Sworn Land Surveyor Luke M. Hill, C.E., dated 1st September, 1887, and deposited in the Office in Georgetown of the Registrar of the colony of British Guiana on the seventh day of April, 1888, in pursuance of the provisions of section six of Ordinance two of 1887, subject to the By-Laws and Regulations annexed thereto, passed by the Mayor and Town Councnil on the 15th May, 1888, and sanctioned by the Governor and Court of Policy on the 10th July, 1888, and all the buildings and erections thereon,—to and in favour of The British Guiana Building Society, Limited, of lots Nos. 1, 2 and 3, High Street, Georgetown.

45. By Cecelia Magdalene Shanks, the wife of James Hitzler Shanks, of 35, Norton Street, in the city of Georgetown, a FIRST MORTGAGE on the west half of lot number 55 (fifty-five), part of Plantation Werk-en-Rust, situate on the east bank of the river Demerary, between Plantation Vlissengen on the north and Plantation Le Repentir on the south, which said lot is known and described on a diagram of a section of the Lodge Village, being part of Plantation Werk-en-Rust, situate in the county of Demerary, colony of British Guiana by John Peter Prass, Sworn Land Surveyor, dated 29th day of October, 1885, and deposited in the Registrar's Office of British Guiana on the 11th day of December, 1885, subject to the following conditions, that is to say, that no house or building shall at any time be erected or put up by the purchaser within three roods of the edge of the road in front of the said lot, and that he shall keep in good order the said roads and drains parallel thereto to the extent of the façade of the said half lot and all the buildings and erections thereon,—to and in favour of The British Guiana Building Society, Limited, of lots Nos. 1, 2 and 3, High Street, Georgetown.

46. By Georgiana Alexandra Van Sertima, the wife of John Augustus Van Sertima, of 3, George Street, in the city of Georgetown, a FIRST MORTGAGE on north half of lot number 88 (eighty-eight), situate in Stabroek District, in the city of Georgetown, county of Demerary, and all the buildings and erections thereon,—to and in favour of The British Guiana Building Society, Limited.

47. By Elizabeth Amelia Phillips, widow, of High Street, Kingston, Georgetown, TRANSPORT of *firstly*, lot number 58 (fifty-eight), known on the Receiver's Books as lot number 20 (twenty); *secondly*, the east half of lot number 22 (twenty-two), known on the Receiver's Books as lot number 70 (seventy), and *thirdly*, the east half of lot number 23 (twenty-three), known on the Receiver's Books as lot number 69 (sixty-nine), all situate in Kingston, city of Georgetown, county of Demerary, with all the buildings and erections on the said lots,—to and in favour of Joaquim Cassimiro Fernandes, of Pln. Springlands, Berbice.

48. By Bunnia, female East Indian, No. 363, ex *Howrah*, 1879, residing at Meadow Bank, East Bank, Demerary, TRANSPORT of lot number 17 (seventeen), section B, part of Pln. La Grange, *cum annexis*, situate on the west bank of the River Demerary said lot number 17 (seventeen), being laid down and defined on a diagram of said plantation by Frank Fowler, Sworn Land Surveyor, dated 31st March, 1904, and deposited in the Registrar's Office of British Guiana on the 26th May, 1904,—to and in favour of Charles Thomas Hebert, of Bel Air, East Coast, Demerary.

49. By Emily Hinds, of Stewartville, West Coast, Demerary, TRANSPORT of lots 27 (twenty-seven) and 28 (twenty-eight), south section of Government Land in Canal No. 2, said lots being laid down and defined on a plan of certain portions of Government Land, in Canals Nos. 1 and 2 Polder, in the county of Demerary and colony of British Guiana, by Frank Fowler, acting Crown Surveyor, dated 29th March, 1902, and deposited in the Registrar's Office on the 6th May, 1902,—to and in favour of Merai, male, No. 13,486, ex *Howrah*, 1882, of No. 2 Canal, West Bank, Demerary.

50. By Jose De Freitas, of Pouderoyen Village, west bank, Demerary river, TRANSPORT of lot number 16 (sixteen), part of Plantation Best, situate on the west bank of the Demerara river, in the county of Demerara and colony of British Guiana, said lot being laid down and defined on a plan of a portion of the said plantation by C. M. Shannon, acting Government Surveyor, dated 19th October, 1901, and deposited in the Registrar's Office of British Guiana on the 15th October, 1902,—to and in favour of Mahatama Harichand, also of Plantation Best.

51. By The Colony of British Guiana, TRANSPORT of lot number 20 (twenty), north section of Government land on Canal No. 2, said lot being laid down and defined on a plan of certain portions of Government land in Canals 1 and 2, Polder, in the county of Demerara and colony of British Guiana by Frank Fowler, acting Crown Surveyor, dated 28th March, 1902, and deposited in the Registrar's Office on 6th May, 1902,—to and in favour of Rughoonundun, M.B., 11 of 1880 and Bakhori, M.C.R. 15 B., both residing at Canals 1 and 2, Polder, aforesaid.

52. By the Colony of British Guiana, TRANSPORT of lot number 4 (four), north section of Government land in Canal No. 1, said lot being laid down and defined on a plan of certain portions of Government land in Canals 1 and 2 Polder, in the county of Demerara and colony of British Guiana, by Frank Fowler, acting Crown Surveyor, dated 28th March, 1902, and deposited in the Registrar's Office on 6th May, 1902,—to and in favour of Doorgapersad, No. 127, ex *Jura*, 1877, a male East Indian immigrant, residing at Plantation Anna Catharina, West Coast, Demerara.

53. By Polycarpia Paula Pistano, the wife of Francisco John Pistano, of 56, Hadfield Street, in the city of Georgetown, TRANSPORT of an undivided half part or share of and in the east half of lot number 56 (fifty-six), part of that part of Plantation Werk-en-Rust, situate on the east bank of the river Demerara now known as and called Wortmanville, as laid down and defined on a plan or chart thereof, by the Sworn Land Surveyor Henry Rainsford, dated April, 1843, and deposited in the Registrar's Office of the counties of Demerary and Essequebo on the 13th day of November, 1845, with the buildings and erections thereon,—to and in favour of Clara Gibson, spinster, of lot 38, Sussex Street, Charlestown, Georgetown.

54. By Reginald George Humphrey, of lot 307, East Street, in the city of Georgetown, as the duly constituted attorney in this colony of William Pettigrew Humphrey, TRANSPORT of lot number 1 (one), in that part of George-town called Newtown, as laid down and defined on a plan of Newtown, made by the Sworn Land Surveyor William Hayley, dated 22nd September, 1877, and deposited in the Registrar's Office of the colony of British Guiana on the 1st of December, 1877, said plan having been approved of by the Governor and Court of Policy on the 12th day of November, 1877, and deposited in the Registrar's Office aforesaid, in pursuance of the provisions of section 64 of Ordinance No. 2 of the year 1876, no buildings thereon, subject to a First Mortgage, dated 27th June, 1908, in favour of Percy Claude Wight,—to and in favour of John William Tafares, of lot 41, Brickdam, Georgetown.

55. By Manoel De Lima of Mahaica, East Coast, Demerara, and John De Lima, of 61, Hadfield Street, North Freeburg District, in their quality as the joint executors under the last will and testament of Ludivina De Lima, deceased, and by the said John De Lima in his own right, TRANSPORT of lot number 61 (sixty-one), in North Freeburg District, in the city of Georgetown, in the county of Demerary and colony of British Guiana, with the buildings and erections thereon,—to and in favour of Edward Cadogan and Samuel Best, of 28, Third Street, Albert-town, Georgetown.

Registrar's Office of British Guiana, Georgetown, Demerara, this 5th day of May, 1911.

L. C. DALTON,
Registrar.

Counties of Demerary and Essequebo.

13TH MAY, 1911.

[SECOND PUBLICATION.]

THE following TRANSPORTS and MORTGAGES are intended to be passed before one of Their Honours the Judges of the Supreme Court of British Guiana on any day after Saturday, the 13th day of May, 1911, which such Judge shall be pleased to appoint, viz :—

1. By Edmund Norville Pounder, of 66, Leopold Street, Georgetown, TRANSPORT of east three-quarters lot number 66 (sixty), also known as east three-quarters of lot 55 (fifty-five) and 56 (fifty-six), Leopold Street, Werk-en-Rust, Georgetown, and all the buildings and erections thereon, and subject to a First Mortgage in favour of The British Guiana Building Society, Limited, dated 13th March, 1911,—to and in favour of James Chin Choy, of Anna Catharina, West Coast, Demerary.

2. By the Official Receiver of British Guiana acting under the authority of Ordinance No. 24 of 1905, as representing the estate of Angnoo, male Indian immigrant, No. 38,131, ex *Sheila*, 1888, deceased, TRANSPORT of the east half of lot number 2 (two), south section of Government land in Canal No. 1, said lot being laid down and defined on a plan of certain portions of Government land in Canals Nos. 1 and 2 Polder, in the county of Demerary and colony of British Guiana by Frank Fowler, acting Crown Surveyor, dated 28th March, 1902, and deposited in the

Digitized by Google

Registrar's Office of British Guiana on the 6th May, 1902,—to and in favour of Surajman, male Indian immigrant, No. 86,849, ex *Ems*, 1900, of Canal No. 1, Demerary River.

3. By The Official Receiver of British Guiana acting under the authority of Ordinance No. 24 of 1905, as representing the estate of Anguoo, male Indian immigrant, No. 38,131, ex *Sheila*, 1888, deceased, TRANSPORT of the west half of lot number 2 (two), south section of Government land in Canal No. 1, said lot being laid down and defined on a plan of certain portions of Government land in Canals Nos. 1 and 2 Polder, in the county of Demerary and colony of British Guiana by Frank Fowler, acting Crown Surveyor, dated 28th March, 1902, and deposited in the Registrar's Office of British Guiana on the 6th May, 1902,—to and in favour of Dwarka, male Indian immigrant, No. 28,902, ex *Jorawar*, 1885, of Canal No. 1, Demerary River.

4. By Michael McTurk, C.M.G., of 239, Murray and Camp Streets, Georgetown, TRANSPORT of the south half of lot number 6 (six), section C, being part of the lands now known as Old Vilvoorden, situate on Great Troolie Island, in the county of Essequebo, bounded as follows, on the north by the lands of the heirs of Johannes Merkle, on the east by the lands of Plantation Meerzorg and Maria Johanna, on the south by lands said to belong to Nurse and on the west by the river Essequebo, said lot number 6 (six), being laid down and defined on a diagram by Henry Rainsford, Sworn Land Surveyor, dated 10th August, 1854, and deposited in the Registrar's Office of British Guiana on the 9th July, 1858,—to and in favour of Edward Henry, of Great Troolie Island, Essequebo.

5. By Michael McTurk, C.M.G., of 239, Murray and Camp Streets, Georgetown, TRANSPORT of lot number 7 (seven), section C; being part of the lands now known as Old Vilvoorden situate on Great Troolie Island, in the county of Essequebo, bounded as follows, on the north by the lands of the heirs of Johannes Merkle, on the east by the lands of Plantation Meerzorg and Maria Johanna, on the south by lands said to belong to Nurse and on the west by the river Essequebo, said lot number 7 (seven), being laid down and defined on a diagram by Henry Rainsford, Sworn Land Surveyor, dated 10th August, 1854, and deposited in the Registrar's Office of British Guiana on the 9th July, 1858,—to and in favour of David Alexander Burnett, of Great Troolie Island, Essequebo.

6. By Michael McTurk, C.M.G., of 239, Murray and Camp Streets, Georgetown, TRANSPORT of part of lot number 11 (eleven), section C; being 3 (three), roods in façade, commencing from the southern boundary of the said lot and extending in a northerly direction by the full depth of the said lot, and lot number 12 (twelve), section C; being part of the lands now known as Old Vilvoorden, situate on Great Troolie Island, in the county of Essequebo, bounded as follows, on the north by the lands of the heirs of Johannes Merkle, on the east by the lands of Plantation Meerzorg and Maria Johanna, on the south by lands said to belong to Nurse, and on the west by the river Essequebo, said lots numbers 11 (eleven), and 12 (twelve) being laid down and defined on a diagram by Henry Rainsford, Sworn Land Surveyor, dated 10th August, 1854, and deposited in the Registrar's Office of British on the 9th July, 1858,—to and in favour of Christina Killikelly, widow, of Great Troolie Island, Essequebo.

7. By Michael McTurk, C.M.G., of 239, Murray and Camp Streets, Georgetown, TRANSPORT of lot number 27 (twenty-seven), section C, and part of lot number 28 (twenty-eight), section C, being 3 (three) roods in façade, commencing from the northern boundary of the said lot and extending in a southerly direction by the full depth of the said lot, being part of the lands now known as Old Vilvoerden, situate on Great Troolie Island, in the county of Essequebo, bounded as follows, on the north by the lands of the heirs of Johannes Merkle, on the east by the lands of Plantation Meerzorg and Maria Johanna, on the south by lands said to belong to Nurse, and on the west by the river Essequebo, said lots numbers 27 (twenty-seven) and 28 (twenty-eight), being laid down and defined on a diagram by Henry Rainsford, Sworn Land Surveyor, dated 10th August, 1854, and deposited in the Registrar's Office of British Guiana on the 9th July, 1858,—to and in favour of Henrietta Caseley, widow, of Great Troolie Island Essequebo.

8. By Michael McTurk, C.M.G., of 239, Murray and Camp Streets, Georgetown, TRANSPORT of lot A, section B, being part of the lands now known as Old Vilvoerden, situate on Great Troolie Island, in the county of Esseequebo, bounded as follows, on the north by the lands of the heirs of Johannes Merkle, on the east by the lands of Plantation Meerzorg and Maria Johanna, on the south by lands said to belong to Nurse, and on the west by the river Essequebo, said lot A, section B, being laid down and defined on a diagram by Henry Rainsford, Sworn Land Surveyor, dated 10th August, 1854, and deposited in the Registrar's Office of British Guiana on the 9th July, 1858,—to and in favour of William Henry Richardson, of Great Troolie Island, Essequebo.

9. By Michael McTurk, C.M.G., of 239, Murray and Camp Streets, Georgetown, TRANSPORT of lots numbers 21 (twenty-one) and 22 (twenty-two), section C, being part of the lands now known as Old Vilvoorden, situate on Great Troolie Island, in the county of Essequebo, bounded as follows, on the north by the lands of the heirs of Johannes Merkle, on the east by the lands of Plantation Meerzorg and Maria Johanna, on the south by lands said to belong to Nurse, and on the west by the river Essequebo, said lots numbers 21 (twenty-one) and 22 (twenty-two) being laid down and defined on a diagram by Henry Rainsford, Sworn Land Surveyor, dated 10th August, 1854, and deposited in the Registrar's Office of British Guiana on the 9th July, 1858,—to and in favour of Daniel Stephen, of Great Troolie Island, Essequebo.

10. By Augustinho Veira Caetano, of lot 35, Robb Street, Lacytown, Georgetown, TRANSPORT of the east half of lot number 85 (eighty-five) in that part of Georgetown called Lacytown, as laid down and defined on the town districts situated on the lands of the Vlissengen estate made by the Sworn Land Surveyor Luke M. Hill, dated 17th June, 1879, and deposited in the Registrar's Office of the counties of Demerary and Essequebo on the first of November, 1879, said plan having been approved of by the Governor and Court of Policy on the 22nd of September, 1879, and deposited in the Registrar's Office aforesaid in pursuance of the provisions of section 64 (sixty-four) of Ordinance No. 2 of the year 1876, with all the buildings and erections thereon, subject to the lien of the Receiver General of British Guiana,—to and in favour of Antonio Francisco de Barros, of lot 58, Robb Street, Lacytown, Georgetown.

11. By Jose De Freitas Pombo, of , High Street, Georgetown, as father and natural guardian of the minors Mary Magdalene Pombo, Jose Pombo, Ulencia Julia Pombo and Philomila Prencia Pombo, agreeably with Order of His Honour Sir Henry Alleyne Bovell, Knight, Chief Justice of British Guiana, bearing date 25th April, 1911, TRANSPORT of north half of the lot known as lot number 23 (twenty-three), now known as lot number 55 (fifty-five), situate in Charlestown city of Georgetown, county of Demerary, save and except the back portion of the said north half now in possession of Æneas Donald McKay under transport dated 27th July, 1895, the said north half being bounded on the north by the premises formerly belonging to the estate of the late J. A. Lodge, and on the south by the other half of said lot measuring 207 feet in length by 51 feet in breadth, with all the buildings and erections thereon,—to and in favour of Antonio Ferreira, of 24, Saffon Street, Charlestown, Georgetown.

12. By the Colony of British Guiana, TRANSPORT of lot number 3 (three), north section of Government land in Canal No. 1 said lot being laid down and defined on a plan of certain portion of Government land, in Canals 1 and 2 Polder, in the county of Demerara and colony of British Guiana, by Frank Fowler, acting Crown Surveyor, dated 28th March, 1902, and deposited in the Registrar's Office on 6th May, 1902,—to and in favour of Gurusami, m., 28,598, ex *Hereford*, 1885, a male East Indian immigrant, residing at Anna Catharina Village, West Coast, Demerara.

13. By the Colony of British Guiana, TRANSPORT of lots numbers 7 (seven) and 8 (eight), together with the intervening strip of land or dam between the said two lots, in north section of Government land, in Canal No. 1, said lots and strip of land or dam being laid down and defined on a plan of certain portions of Government land, in Canals 1 and 2 Polder, in the county of Demerara and colony of British Guiana, by Frank Fowler, acting Crown Surveyor, dated 28th March, 1902, and deposited in the Registrar's Office on 6th May, 1902,—to and in favour of Brijmohun, No. 4, ex *Copenhagen*, 1866, a male East Indian immigrant, residing at Anna Catharina Village, West Coast, Demerara.

14. By Jose de Freitas, of Mahaica, East Coast, Demerary, TRANSPORT of House lot number 9 (nine), section A, part of the north half of Plantation Supply, and Cultivation lot number 53 (fifty-three), section A, part of the north half of Plantation Vereeniging, which plantations are situated on the left or western bank of the Mahaica creek, on the east sea coast of the county of Demerary, in the colony of British Guiana, the said lots being laid down and defined on a plan of Plantation Helena, *cum annexis*, by James A. P. Bowhill, Government Surveyor, dated 27th August, 1900, and deposited in the Registrar's Office of British Guiana on the 6th October, 1900, with all the buildings and erections

Digitized by Google

thereon,—to and in favour of Gopal, male, R. of D., No. 74, *Casual*, 1900, of Mahaica, East Coast, Demerary.

15. By Wilhelmina Nicholson, born Northey, the wife of William Gustavus Nicholson, of the N½ of lot No. 8, D'Urban Street, Georgetown, TRANSPORT of the north half of lot number 8 (eight), part of Plantation Werk-en-Rust, situate on the east bank of the river Demerary, between Plantation Vlissengen on the north and Plantation Le Repentir on the south, which said lot is known and described on a diagram of a section of the Lodge Village, being part of Plantation Werk-en-Rust, situate in the county of Demerary, and colony of British Guiana, by John Peter Prass, Sworn Land Surveyor, dated the 29th day of October, 1885, and deposited in the Registrar's Office of British Guiana on the 11th day of December, 1885, with the buildings and erections thereon, save and except two buildings on the said north half of the said lot No. 8, the property of Messrs. Durant and Woodroffe,—to and in favour of Elvira Waldrond, the wife of John Rudolph Waldrond, of lot 2, Charles Street, Charlestown, Georgetown, Demerara.

16. By Elvira Waldrond, the wife of John Rudolph Waldrond, of 21, John street, in the city of Georgetown, a FIRST MORTGAGE on the north half of lot No. 8 (eight), part of Plantation Werk-en-Rust, situate on the east bank of the river Demerary, between Plantation Vlissengen on the north and Plantation Le Repentir on the south, which said lot is known and described on a diagram of a section of the Lodge Village, being part of Plantation Werk-en-Rust, situate in the county of Demerary, and colony of British Guiana, by John Peter Prass, Sworn Land Surveyor, dated the 29th day of October, 1885, and deposited in the Registrar's Office of British Guiana on the 11th day of December, 1885, with the buildings and erections thereon, save and except two buildings on the said north half of the said lot No. 8, the property of Messrs. Durant and Woodroffe,—to and in favour of The British Guiana Building Society, Limited.

17. By Georgiana Croal, widow, of Green Street, Georgetown, a FIRST MORTGAGE on south half of the half concession or lot number 70 (seventy), more or less, known on the Books of the Town Council as south half of lot number 71 (seventy-one), or south half of lot number 102 (one hundred and two), situate in North Freeburg, Upper Leopold Street, Werk-en Rust, city of Georgetown, in the county of Demerara and colony of British Guiana, with all the buildings and erection thereon,—to in favour of Joao Pedro Santos, of 75, Main Street, Georgetown.

18. By Edmund Malcolm Azevedo, of 314, East Street, Georgetown, a SECOND MORTGAGE on "east half of lot number 314 (three hundred and fourteen), situate in South Cumingsburg District, city of Georgetown, county of Demerary, with all the buildings and erections thereon;" and a FIRST MORTGAGE on all and singular the household furniture, plate, silver, cutlery, bed and table linen, crockery, glassware and further appurtenances in the dwelling-house of the Mortgagor now situate on lot 314, East Street, Georgetown, and all furniture, silver, plate, cutlery, bed and table linen, crockery, glassware and other appurtenances which may hereafter be substituted in lieu of those now owned by the Mortgagor or brought into the said dwelling house or in any other place or places in which the Mortgagor may reside or in which the said articles herein mortgaged may be removed,—to and in favour of Francis Dias, of 217, Camp Street, Georgetown.

19. By John Vieira, of 48, Robb Street, Georgetown, TRANSPORT of lot number 48 (forty-eight), in that part of Georgetown called Lacytown, as laid down and defined on the plan of the Town Districts, situated on the lands of the Vlissengen Estate made by the Sworn Land Surveyor Luke M. Hill, dated 17th June, 1879, and deposited in the Registrar's Office of the counties of Demerary and Essequebo on the 1st of November, 1879, said plan having been approved of by the Governor and Court of Policy on the 22nd September, 1879, and deposited in the Registrar's Office aforesaid in pursuance of the provisions of section 64 of Ordinance No. 2 of the year 1876, with all the buildings and erections thereon, subject to the lien of the Receiver General of British Guiana,—to and in favour of Joao Pedro Santos, of 75, Main Street, Georgetown.

20. By Nathan Augustus Barnwell, of 288, Church Street, Queenstown, in the city of Georgetown, a FIRST MORTGAGE on lot number 288 (two hundred and eighty-eight), in that part of Georgetown called Queenstown Ward, as laid down and defined on the plan of the District situated on the lands of the Thomas Estate made by the Sworn Land Surveyor Luke M. Hill, C.E., dated 1st September, 1887, and deposited in the Office in Georgetown of the Registrar of the colony of British Guiana on the 7th day of April, 1888, in pursuance of the provisions of section 6 of Ordinance 2 of 1887, said lot number 288 (two hundred and eighty-eight), being subject to the By-Laws and Regulations passed by the Mayor and Town Council on the 15th May, 1888, and sanctioned by the Governor and Court of Policy on the 10th July, 1888, and all the buildings and erections thereon,—to and in favour of The British Guiana Building Society, Limited, of lots Nos. 1, 2 and 3, High Street, Georgetown.

21. By Maximiano de Freitas Velloza, of 341, Middle Street, in the city of Georgetown, a FIRST MORTGAGE on east half lot number 54 (fifty-four), Upper Robb Street, in Bourda District, in the city of Georgetown, in the county of Demerary and colony of British Guiana, and all the buildings and erections thereon,—to and in favour of The Demerara Mutual Life Assurance Society, Limited, of lots 1, 2 and 3, High Street, Robbstown, Georgetown.

22. By Francis Dias, of 217, Camp Street, Georgetown, TRANSPORT of the north half of the concession or lot 220, situate in Cumingsburg District, with all the buildings and erections thereon, subject to a First Mortgage passed in favour of The Hand-in-Hand Mutual Guarantee Fire Insurance Company, Limited, on the 11th January, 1908,—to and in favour of Edwin Henry Mansell, of 80, Camp Street, Georgetown.

23. By Caroline Gonsalves de Souza, born Serrao, widow, TRANSPORT of a piece of land known as lot number 6 (six), situate at Plantation Maria also called Louisiana Village, in the Island of Leguan, in the county of Essequebo, with a building thereon,—to and in favour of Henry Williams, of Phœnix Village, Leguan, Essequebo.

24. By Frederick Charles Sarsfield Bascom and Norman James Alexander Bascom as executors to and under the last will and testament of Charles Lawrence Bascom, deceased, dated 17th November, 1890, and deposited in the Registrar's Office of British Guiana on the 8th day of April, 1897, TRANSPORT of the Sugar Plantations John Cove and Craig Milne, comprising the lands, buildings, plant, machinery, cultivation, live and dead stock and further appurtenances thereon and thereto belonging, situate on the east sea coast of Demerary and colony of British Guiana, save and except the piece of land part of said Plantations John and Cove, transported to the Lord Bishop of the Diocese on the 19th day of February, 1870, and also save and except the piece of land part of the said Plantation Craig Milne, transported to the Right Reverend the Roman Catholic Bishop and Vicar Apostolic of British Guiana, on the 10th day of July, 1869, and which said several pieces of land are clearly defined in the respective transports thereof and also save and except such other parts or portions of the said Plantations John Cove and Craig Milne as have been sold and transported and also save and except such other parts or portions as have been sold, but not yet transported,—to and in favour of The Cove and John Sugar Estates Company, Limited, a Company incorporated in this colony under the Companies Ordinance, 1898, whose registered office is situated in the city of Georgetown.

25. By The Cove and John Sugar Estates Company, Limited, a Company incorporated in this colony under the Companies Ordinance, 1898, whose registered Office is situated in the city of Georgetown, a FIRST MORTGAGE on *firstly*, the sugar plantations John Cove and Craig Milne, comprising the lands, buildings, plant, machinery, cultivation, live and dead stock and further appurtenances thereon and thereto belonging, situate on the east sea coast of the county of Demerary, and colony of British Guiana, save and except the piece of land part of said plantations John and Cove, transported to the Lord Bishop of the Diocese on the 19th day of February, 1870, and also save and except the piece of land part of the said plantation Craig Milne, transported to the Right Reverend the Roman Catholic Bishop and Vicar Apostolic in British Guiana on the 10th day of July, 1869, and which said several pieces of land are clearly defined in the respective transports thereof and also save and except such other parts or portions of the said plantations John Cove and Craig Milne, as have been sold and transported and also save and except such other parts and portions as have been sold but not yet transported; *secondly*, all and singular the live and dead stock and the fixed and movable buildings, erections, machinery, plant, implements, utensils, instruments, packages, stores, effects and things which now are or hereafter may be appurtenant or appendant to the said plantations and each of them respectively, or which now are or hereafter may be owned and used by the Company in for or in connection with the maintenance, working and management thereof respectively, and *thirdly*, all present and future severed crops and raw and manufactured produce, and produce in course of manufacture on the said plantations and each of them respectively,

Digitized by Google

Digitized by Google

VOL. XXXIII. No. 37.

1,237

The Official Gazette
OF BRITISH GUIANA.

Published by Authority of His Excellency the Governor.

GEORGETOWN, SATURDAY, MAY 6TH, 1911.

Government Notices.

GOVERNMENT SECRETARY'S OFFICE,
Georgetown, Demerara,
5th May, 1911.

234

HIS Excellency the Governor directs the publication, for general information, of the following despatch from the Secretary of State for the Colonies on the subject of the disposal of certain surplus funds voted towards the cost of the Transatlantic Mail Service between the United Kingdom and British Guiana and the West Indies.

By Command,

CHARLES T. COX,
Government Secretary.

DOWNING STREET,
5th April, 1911.

SIR,

I have the honour to inform you that His Majesty's Government have had under their consideration a question which has arisen as to the apportionment of the cost of the subsidies payable to the Royal Mail Steam Packet Company for their Transatlantic and Intercolonial Mail Services.

2. The subsidy of £63,000 for the Transatlantic Service is met by the contributions which His Majesty's Government and the legislatures of British Guiana and Trinidad have agreed to make to the cost of this service. Since the amount of the subsidy was settled the legislature of Barbados has agreed to pay a contribution of £4,000 a year, and more money has therefore been provided than is actually required for the service. There is however a deficiency to be made good in the subsidy for the Intercolonial service.

3. The West Indian Intercolonial Mail Service Contract of the 29th of August, 1907, was entered into on the understanding that one-half of the subsidy of £25,000 would be paid from Imperial funds and one-half by the Colonies concerned. The recent change in the port of transhipment has involved a re-adjustment of the several contributions paid by the Colonies served by the Intercolonial steamers, and, although increased amounts will be contributed by the Windward and Leeward Islands, the net result will be a deficiency at the rate of £1,500 a year in the moiety of the subsidy which is payable by the West Indian Colonies. His Majesty's Government consider that any failure on the part of the West Indian Colonies as a whole to adhere to the settlement made in 1907 as to the incidence of the cost of the Intercolonial subsidy would constitute a regrettable precedent, and would seriously affect the possibility of future arrangements between the United Kingdom and the Colonies for joint payments for purposes of common interest. As a matter of principle, therefore, His Majesty's Government must insist on the deficiency in the West Indian moiety of the Intercolonial subsidy being treated as the first charge

Digitized by Google

on any surplus funds available for defraying the cost of the West Indian Mail Service. But I am happy to be able to inform you that, subject to this deficiency being made good, the Lords Commissioners of the Treasury have agreed to waive any claim on the part of the Imperial Exchequer, as the principal contributor to the Transatlantic subsidy, to a proportionate reduction of the subsidy payable from Imperial funds, and to devote the whole of the available balance to reducing *pro rata* the additional amounts voted by the West Indian Colonies to meet the increased cost of the service. A sum of £2,500 a year will be available for this purpose.

4. The principal contributory Colonies have expressed the view that any Colony participating in the benefit of the mail service should bear its share of the increased cost of the service. In order to carry out this principle, which is in accordance with their own views on the subject, His Majesty's Government have asked the legislatures of the Windward and Leeward Islands to vote an additional contribution of £1,000 a year to the Intercolonial subsidy on behalf of either group. It is quite equitable that the additional amounts which the Windward and Leeward Islands are to contribute to the mail service as a whole should be treated in the same way as the contributions of British Guiana and Trinidad though neither the Windward and Leeward Islands nor British Guiana appear to have any claim to relief in respect of the amounts which they originally agreed to contribute to the Intercolonial service.

5. On the basis explained above the amount available will enable His Majesty's Government to refund ten per cent. of the contributions to be received from British Guiana and Trinidad in respect of the Transatlantic service, and of the additional contributions to be received from the Windward and Leeward Islands in respect of the Intercolonial Service. The net amount payable by British Guiana will therefore be £3,000 less ten per cent., or £2,700, in respect of the Transatlantic service, and, of course, £5,000 as hitherto in respect of the Intercolonial service.

6. The gross contribution of £3,000 a year to the Transatlantic service will of course be voted under the appropriate head of the Estimates of Expenditure, and the refund which the Colony may expect to receive from His Majesty's Government will appear as an item in the Estimates of Revenue.

I have the honour to be,
Sir,
Your most obedient, humble servant,

L. HARCOURT.

Governor
Sir F. M. HODGSON, K.C.M.G.,
&c., &c., &c.

---

235. 5th May, 1911.

THE Governor begs to notify that he has been informed by the Secretary of State that a despatch has been addressed to the Governor-General of Canada on the subject of the Steamer Service between Canada, Bermuda and the West Indies, and that pending the receipt of a reply to that despatch no further action can be taken. The Secretary of State says in his despatch dated the 11th April :—

"It will be understood that no definite proposals with regard to this service can be placed before you until I am in possession of the views of the Canadian Government. As a basis for discussion I have submitted to that Government a scheme for alternate fortnightly services between ports in Canada and the West Indies, in accordance with the itineraries suggested by the Royal Commission in paragraph 144 of their Report. The scheme provides for an average sea speed of 10 knots, which, I am advised, will be both economical and adequate for commercial purposes. Provision is made for direct communication with Montreal in the summer months.

"You will understand that the terms of any contract which may be made cannot be settled until the views of the Dominion Government are known.

"I can hold out no hope that I shall be able to justify to Parliament any Imperial subsidy for a commercial service in which the trade of the United Kingdom is not in any way interested, and any service that may be arranged must be supported by the Canadian Government and the Governments of the Colonies concerned. The terms of any arrangement into which the Canadian Government propose to enter will be communicated to you before any contribution is asked from the Colony under your Government.

"No arrangement has yet been made by His Majesty's Government for the continuance of the existing contract after the 30th June."

By Command,

CHARLES T. COX,
Government Secretary.

Digitized by Google

236. 5th May, 1911.

THE following Order, made by His Excellency the Governor under the provisions of the Aliens Ordinance, 1886, is hereby published for the information of those whom it may concern.

By Command,

CHARLES T. COX,
Government Secretary.

ORDER.

WHEREAS by the Aliens Ordinance, 1886, it is provided that where the Governor has reason to believe, from information given as therein mentioned, that, for the preservation of the peace and good order of the Colony, it is expedient to remove therefrom any alien, the Governor may, by order under his hand, to be published in the Gazette, direct that such alien shall depart from the Colony within a time limited in such order; and whereas I have reason to believe, from information so given, that, for the preservation of such peace and good order, it is expedient to remove from this Colony the Aliens hereinafter mentioned: Now, therefore, in exercise of the power so as aforesaid in me vested, I do by this order under my hand, direct that

Celestin Natta
Alphonse Dol
Auguste Bulte
Joseph Pazzoni.

shall depart from this Colony on or before the 20th day of May, 1911.

Dated this 4th day of May, 1911.

F. M. HODGSON,
Governor.

Digitized by Google

Government Notices.

GOVERNMENT SECRETARY'S OFFICE,
Georgetown, Demerara,
237. 5th May, 1911.

HIS Excellency the Governor has been pleased to appoint the Honourable Francis Dias to be a Member of the Committee of the Trotman Fund *vice* the Honourable Robert Gowans Duncan.

238. 5th May, 1911.

REFERRING to Government Notice No. 110 of the 7th March last, His Excellency the Governor has been pleased to appoint Thomas Fairbairn, Esquire, Third Class Clerk, Immigration Department, to act as First Class Clerk during the absence on leave of Arthur Heyliger Hill, Esquire.

239. 5th May, 1911.

REFERRING to Government Notice, No. 11 of the 10th January last, the Secretary of State for the Colonies has been pleased to grant to James Hill Convers, Esquire, M.B., C.M., Edin., Resident Surgeon, Public Hospital, Berbice, an extension of leave on half salary for three months from the 29th of April.

240. 5th May, 1911.

HIS Excellency the Governor has been pleased to appoint Cyril Herbert Brumell, Esquire, Sixth Class, to be a Fifth Class Officer of Customs.

241. 5th May, 1911.

HIS Excellency the Governor has been pleased to appoint H. L. Humphrys, Esquire, to be a Member of the Board of Agriculture in the place of the Honourable B. Howell Jones.

242. 5th May, 1911.

REFERRING to Government Notice No 204 of the 18th April last, Alfred William Swain, Esquire, Postmaster General, has returned to the Colony from leave of absence and resumed the duties of his office on the 3rd instant.

243. 5th May, 1911.

REFERRING to Government Notice No. 5 of the 2nd January, 1904, notice is hereby given, for the information of those concerned, that an examination in Hindi for Magistrates and other Officers of the Public Service, and for candidates for appointment as Interpreters, will be held on the 26th and 27th instant.

Officers desirous of presenting themselves for examination in order to qualify for promotion, are requested to submit their namas to this Office through the usual channel not later than the 19th instant.

The examination for candidates for appointment as Interpreters will be held at the Immigration Depot on the 27th instant.

By Command,

CHARLES T. COX,
Government Secretary.

Proclamation.

BRITISH GUIANA.

By His Excellency Sir FREDERIC MITCHELL HODGSON, Knight Commander of the Most Distinguished Order of Saint Michael and Saint George, Governor and Commander-in-Chief in and over the Colony of British Guiana, Vice-Admiral and Ordinary of the same, &c., &c., &c.

L.S.

F. M. HODGSON,
Governor.

WHEREAS I have received a despatch dated the 31st day of March, 1911, from His Majesty's Secretary of State for the Colonies, informing me that His Majesty will not be advised to exercise his power of disallowance in respect of the following Ordinance, vizt.: No. 1 of the year 1911, entitled:

"An Ordinance to amend the Sale of "Food and Drugs Ordinance, 1892, "with regard to milk."

I DO HEREBY Proclaim and make known the same to the Inhabitants of this Colony.

Given under my Hand and the Public Seal of the Colony, at the Guiana Public Buildings, Georgetown, Demerara, this fifth day of May, 1911, and in the First year of His Majesty's Reign.

GOD SAVE THE KING!

By His Excellency's Command,

CHARLES T. COX,
Government Secretary.

Digitized by Google

Judicial Notices.

SUPREME COURT OF BRITISH GUIANA.

COUNTY OF DEMERARA.

LIMITED JURISDICTION.

HEARING LIST.

THE following actions are fixed for hearing on the undermentioned dates:—

Plaintiffs.	Defendants.	Nature of Claim.
THURSDAY, 11TH MAY, 1911.		
SUSAN GIDDINS, Widow. McLean Ogle, Counsel. A. McLean Ogle, Solicitor.	S. A. WILLIAMS, Attorney of R. T. Gittens and as the substituted Attorney of Susan Giddins. In default.	For an order on defendant to render a true and correct inventory of the property belonging to plaintiff and also a true and correct statement and account of his dealings and intromissions.
MONDAY, 15TH MAY, 1911.		
NARRAINE. E. A. V. Abraham, Solicitor.	BOODHOO. F. Dias, Solicitor.	For an Order directing defendant to pass Transport of lot 7, part Pln. Adventure and $50 damages.
CHOW-A-SHING. A. B. Brown, Counsel.	ABDOOL RAHIM. M. DeSouza, Solicitor.	Opposition to sale and Transport and $80 damages.
WEDNESAY, 17TH MAY, 1911.		
E. A. V. ABRAHAM AND ANOR. A. B. Brown, Counsel.	F. J. POLLARD. D. M. Hutson, Counsel. A. McLean Ogle, Solicitor.	$794.50, Pro note, dated 26th June, 1908, in favour of plaintiff.
THURSDAY, 18TH MAY, 1911.		
PRAGDUTH. E. A. V. Abraham, Solicitor.	GUNPUTH, *et al.* J. S. McArthur, Counsel. M. DeSouza, Solicitor.	$250 as damages for illegal impounding plaintiff's cattle at Strangroen, Mahaica, Demerara, on the 2nd December, 1910, and 15th December, 1910, by defendant.
FRIDAY, 19TH MAY, 1911.		
M. J. B. SEMPLE. J. S. McArthur, Counsel.	WM. LOFFERMAN E. G. Woolford. Counsel. E. A. W. Sampson, Solicitor.	For an injunction to restrain defendant from passing Transport.
TUESDAY, 23RD MAY, 1911.		
GABRIEL GRAVESANDE AND ANOR. E. A. V. Abraham, Solicitor.	JOSE TEXEIRA. M. DeSouza, Solicitor.	Opposition to sale and Transport.

L. C. DALTON,
Registrar.

Registrar's Office of British Guiana, Georgetown, Demerary, this 4th day of May, 1911.

APPELLATE JURISDICTION.

HEARING LIST.

THE following appeals are fixed for hearing on the undermentioned dates:—

Appellants.	Respondents.
THURSDAY, 11TH MAY, 1911.	
KISSOISING. S. E. Wills, Counsel.	DHAMAL.
WM. FRANKLIN, Lce. Sgt.-Major, No. 417. Solicitor General.	CAESAR JOHN. J. S. McArthur, Counsel.
FRIDAY, 12TH MAY, 1911.	
MAHABALE AND ANOR. Gilbert, Counsel.	JAMES BERESFORD. J. S. McArthur, Counsel.
SAHADAT. J. A. Hunte, Solicitor.	VYFHUIS GRENVILLE
B. HO-A-HING. E. G. Woolford, Counsel.	J. MALAER. E. A. W. Sampson, Solicitor.

L. C. DALTON,
Registrar.

Registrar's Office of British Guiana, Georgetown, Demerara, this 4th day of May, 1911.

SUPREME COURT OF BRITISH GUIANA.

APPELLATE JURISDICTION.

THIS 24TH DAY OF APRIL, 1911.

N. BUNBURY, Appellant.

versus

W. LATHAM, Respondent.

This is an appeal from the decision of a Magistrate who declared a levy to be illegal and directed the house levied on to be given up and awarded costs.

An objection was raised that the provisions of section 16 of the Magistrates' Appeal Ordinance had not been complied with inasmuch as the recognizance entered into was for the payment of ten dollars only, the costs of the appeal. Counsel who raised the objection stated that from enquiries he had made he found that the taxed costs in the Magistrate's Court, $9.60, had been paid and there was attached to the papers before the Court a receipt by the head bailiff for the sum of ten dollars and twenty cents on a writ of execution No. 134 of 1911 on account W. Latham v. N. Bunbury. This amount represented clearly the $9.60 costs and 60 cents for the writ.

The recognizance to prosecute the appeal is signed by the appellant and one surety and is in the sum of ten dollars *costs to abide an appeal.* The condition is that if the appellant prosecutes with effect an

Digitized by Google

appeal which he has made to the Supreme Court from the decision of the said Magistrate's Court pronounced on the 10th day of March, 1911, in a case in which he (the said Nathan Bunbury) was defendant and W. Latham, Georgetown, was plaintiff, and satisfies any judgment which may be pronounced against him by the said Supreme Court in respect of the said appeal including the payment of all costs of the said appeal and otherwise and in all other respects abides the result of the said appeal, then the said recognizance shall be void but otherwise shall remain in full force. The recognizance is only for the costs to abide an appeal and was entered into eight days after the payment of $10.20 to the bailiff showing clearly that so far as the judgment for the payment of money was concerned that had been satisfied—although only after a writ of execution had been taken out. This being so there was nothing left as provided for by sec. 16, but a bond to prosecute the appeal and abide by the result that would be, if unsuccessful, the giving up of the house and the payment of the costs of the appeal if any. In this particular case it seems to me that as the costs in the Court below had been paid when the bond was entered into the requirements of sec. 16 were sufficiently complied with. I think it would perhaps have been better had the appellant lodged with the Magistrate the ten dollars, the payment to the bailiff of the costs might be considered, even when obtained by means of a writ of execution, as having been lodged as is permitted by the latter part of section 16.

Holding as I do that the requirements have been complied with, I deal with the appeal on the grounds as argued and which are as follow:—

1. The decision is erroneous in point of law, inasmuch as

(*a.*) That the Replivisor cannot attack the title of the landlord.

(*b.*) That Matthews, the tenant, who sold to the Replivisor got land from Bunbury and paid him rent for same on previous occasions in advance.

(*c.*) Defendant stated in evidence that he was married in community of property to his wife and whatever interest other people may have in the land could not affect the claim of the defendant against Matthews.

(*d.*) There is no evidence in law of payment or sale and delivery.

2. That the decision is altogether unwarranted by the evidence in like manner as if the case had been tried by a jury, there would not have been sufficient evidence to sustain the verdict

(*a.*) It would appear as if there was fraud and collusion between Latham and Matthews (1) in the manner of sale, (2) the value of the house, (3) Matthews' presence in town and yet not summoned as a witness.

(*b.*) That the value of the house was worth more than it was sold for.

(*c.*) That the defendant would be entitled to six months' notice before Matthews could remove his building.

From the evidence before the Magistrate, it appears that on 9th July, 1907, Matthews purchased the house for twenty-five dollars from one Betsy Peters for whom the present respondent signed a receipt.

On the 12th July, Matthews paid $5 on account of six months' land rent to 31st December, 1907, leaving a balance due of $1.

The receipt of this is signed by Nat. Bunbury, for Lydia J. Bunbury. The $1 balance was paid on 27th June, 1908, on which day $6 were also paid on account of the land rent to 31st December, 1908. On 15th January, 1909, $5 more were paid on account and the balance of $1 on 30th June, 1909, on which day a further sum of $2 was paid on account of the year 1909. On the 10th December, 1909, a further sum of $5 was paid and on the 28th February, 1910, the balance of $5 for the year 1909.

A levy was made for the rent for 1910, but when, is not clear, apparently some time in December, 1910. The receipt for the purchase by Latham from Matthews is dated 17th January, 1911, and evidence was given that this money was paid to Matthews in the Bailiffs' Office when presumably the levy was paid out.

Latham stated he took possession of the house from Matthews who vacated it on the end of January.

If the Magistrate believed this evidence, as he apparently did from his reason for decision, there was ample proof of payment, sale and delivery.

This disposes of reason 1 (*d.*) As regards reason 1 (*a*) the Replivisor does not appear to have attacked the landlord's title—what he did was to claim the house levied on as his property which had been levied on for rent said to be due in advance by John Matthews. As to reason (*b.*) there was no question that Matthews paid rent for the land to N. Bunbury for Lydia J. Bunbury. N. Bunbury said he acted for his wife who has an interest in the land with Mr. Humphrey, Mr. Campbell and others. In February the appellant heard the house was sold to Latham, who met him evidently for he told Bunbury he would pay the rent but not in advance. It was after this that Bunbury levied for the rent for 1911 although he had never got it in advance before nor had he ever levied in advance. In the face of the receipts I think the Magistrate was justified in holding that there was no satisfactory evidence that Matthews owed money in advance, or that there was any arrangement for its being paid in advance. As to reason 1 (*c.*) it was admitted by counsel there was no direct evidence that Bunbury was married in community of property. What evidence there was tended the other way. As to reason 2 (*a.*) there was no proof of fraud and collusion between Latham and Matthews. The most that could be said if the Magistrate was called upon to decide, which he was not, was that Nathan paid off the levy and got a receipt for the purchase of the house and took possession of it agreeing to pay land rent but not in advance, this apart from the fact that Bunbury was made acquainted with the sale. The fact that Matthews was not called as a witness was a subject for comment but does not prove fraud.

The defence raised in the Court below to the claim was "that the house belonged to John Matthews, tenant of the piece of land on which it stands. We have no notice that the place was sold to any one." I may remark here that the warrant of distress was taken out by N. Bunbury for a claim he had against John Matthews for rent payable in advance on the 1st January, 1911, for the year 1911. The manner of sale did not show fraud and collusion while the value of the house was not so much beyond what it was said to be worth as to cause suspicion.

As to reason (*c.*) it does not affect the case in any way as the question of a right to removal does not arise.

The Magistrate expressed an opinion that he did not think defendant would have a right to recover against Matthews as he admits he only acts for his wife who has an interest in the land with a Mr. Humphrey and a Mr. Campbell and others.

As the rent had always been paid to Mrs. Bunbury I do not quite see the force of this last reason for decision, It, however, does not affect the conclusion to which the Magistrate came, which I think was right.

I dismiss the appeal with costs.

JOHN E. HEWICK, J.

THIS 28TH DAY OF APRIL, 1911.

BOND, Appellant.

versus

MANIFOLD, Respondent.

This is an appeal from a conviction on a charge of larceny of two pots, two axes, two buckets, three steel wedges and three and one-half cords of wood, the property of the respondent.

The reasons for appeal shortly stated are: (1) that the Magistrate's Court exceeded its jurisdiction, the value of the said tools alone being given and if the value of the wood alleged to have been stolen be added the total value "might have ousted" the jurisdiction of the said Court; (2) that illegal evidence was admitted without which the decision cannot be sustained, viz: (*a.*) evidence in re examination as to tracks being seen from the respondent's to the appellant's land which evidence did not arise out of any evidence or question given or asked in cross-examination, and (*b.*) evidence as to a hammer not mentioned in the charge or claimed by the respondent, and (4) that the decision is wholly unwarranted by the evidence, regard being had to the evidence of H. Williams, of the witnesses as to the nails in the pieces of wood, and of the appellant as to a threat by the respondent.

Reason 3 of the reasons of appeal served was struck out, that reason, not being allowed by sect. 9 of the Magistrates' Decisions (Appeals) Ordinance, 1893, as it dealt only with the weight of the evidence before the Magistrate.

The value of the things alleged in the charge to have been stolen, exclusive of the wood, is shown by the evidence to have been $7.72. One half cord of the wood alleged to have been stolen is proved to have been sold for 84 cents. There is no evidence in any way indicating that this was under the market value, and the Court might therefore reasonably conclude that the value of 3½ cords was $5.88. The total value therefore of all the goods alleged to have been stolen was not such as to prevent the Magistrate dealing summarily with the case.

The Magistrate as appears from the record having notwithstanding the objection of counsel, allowed the new matter mentioned in reason 2 (*a.*) to be introduced in re-examination, the evidence relating thereto cannot be held to have been illegally admitted, but counsel would be entitled to cross-

Digitized by Google

examine on it. (Ord. 20 of 1893, sect. 76 (2)). The evidence mentioned in reason 2 (*b.*) was irrelevant and inadmissible, but in my opinion the exclusion of that evidence does not render the decision unsustainable.

The evidence of Anna Bond, a witness for the defence and that of Matthew Lamason called in rebuttal, as to the two wedges produced are in direct conflict, and the evidence in cross-examination of James Edwards and Manson Anderson, two other witnesses called by the defendant, raises much doubt as to the truth of the defence set up. On the whole I think there was sufficient evidence (the Magistrate from his reasons appearing to have believed the evidence for the prosecution) to justify the conclusion at which he arrived.

The Magistrate's decision is affirmed and the appeal dismissed without costs, the respondent not having appeared.

HENRY A. BOVELL, C.J.

De PAIVA, Appellant.

versus

GAMBLE (Inspector of Police), Respondent.

This is an appeal from a conviction on a charge that the appellant did by a person in his employ deliver on Sunday, 22nd January, 1911, spirituous liquor from his licensed retail spirit shop, the "Rising Sun."

The reasons of appeal are (1) that the decision is altogether unwarranted by the evidence, the evidence being insufficient to prove that the spirituous liquor found was delivered from the appellant's shop: and (2) that the witness Eva Crawford was in law an accomplice and her evidence not corroborated, and therefore such evidence could not be acted on.

Eva Crawford, according to the evidence, went into a yard adjoining the rumshop yard with a basket in her hand and on coming out was stopped by the police, her basket searched, and a half bottle of rum found in it, and on being asked where she got it, said in the hearing of the appellant's shopman, Paiva, that she got it from him, and Paiva said he did not know her and ran away. Crawford in her evidence says the bottle was handed her by Paiva through a hole in the paling between the yard in which she was and the rumshop yard, which hole is proved by other witnesses to have existed.

The Magistrate could *legally* convict on Eva Crawford's evidence, even if she were an accomplice and uncorroborated (Koon v. Birch, 27th June, 1907), though it is not desirable for a Magistrate to convict on such evidence, the Ordinance 20 of 1893 declaring it is unsafe to do so. In the present case, however, Crawford's evidence was corroborated by the evidence of other witnesses, that she and Paiva were seen speaking together in the street, that Paiva pointed to the gate of the yard next the rumshop yard and the woman at once went into that yard, Paiva going into the rumshop yard, that a door (the top of which was visible from the street) of the rumshop was seen to open and a few seconds later to close, and Paiva was seen going towards the paling, through the hole in which described by the witnesses, Crawford says the rum was handed her, and that Paiva ran away when the rum was seized and he was questioned on the woman saying she got it from him. The evidence taken altogether was in my opinion sufficient to exclude any reasonable belief that the half bottle of rum was taken into the yard by the woman, and to establish delivery from the appellant's shop.

The Magistrate's decision is affirmed and the appeal dismissed with costs.

HENRY A. BOVELL, C.J.

GARNETT, Appellant.

versus

CERES, Respondent.

This is an appeal from a conviction on a charge of having in possession on the 20th December, 1910, sugar reasonably suspected to have been stolen.

Of the reasons of appeal, reason 1 (*c*) and reason 2 were abandoned. The reasons argued are that the decision is erroneous in law; (1) there being no proof that the alleged offence occurred on 20th December, 1910, as averred in the charge or within six months before the making of the complaint; and (2) there being no evidence of reasonable suspicion that the sugar was stolen.

The charge was heard on Tuesday, 17th January, 1911. The prosecutor and his witness each say, "I remember Tuesday, December 20th," and then proceed to narrate what took place. It is urged that no year being mentioned the charge should have been dismissed as the time and place when and where a summary conviction offence was committed have to be alleged and proved (Ord. 12 of 1893, section 8 (5)), and if not proved, there is no evidence that the charge was brought within the time prescribed by law. (Ord. 12 of 1893, sect. 7).

The requirements of section 8 (5) were complied with by the year as well as the day of the month being stated in the complaint. The date given by the witnesses must have been in a year in which the 20th December fell on a Tuesday, and the Court will take judicial notice (cf. Hanson v. Shackleton, 4 Dowl, 48) that it so fell in 1910. This being so, and the evidence as to the offence not having been objected to as irrelevant, as it would have been if it referred to an offence in any other year than that specified in the charge, the date was, in my opinion, sufficiently proved.

The facts proved, viz., that the appellant was at 1.30 a.m. seen on a sugar estate where sugar was being made, with a bag containing sugar on his head, and that as soon as he saw the police constables he dropped the bag and ran away, were, in my opinion, sufficient to justify suspicion that the sugar was stolen.

The Magistrate's decision is affirmed and the appeal dismissed with costs.

HENRY A. BOVELL, C.J.

CHESTER, Appellant.

versus

GREENE, Respondent.

This is an appeal from a conviction on a charge of having in possession a bottle of rum reasonably suspected of having been unlawfully obtained.

The reasons for appeal arranged in a somewhat different order than stated by counsel are (1) that the decision is erroneous in law (*a.*) there being no evidence that the bottle containing liquid put in evidence and marked D and A was the same as the one alleged to have been found on the appellant: (*b.*) there being no evidence that that bottle, if and when found on the appellant, contained rum or anything at all: (*c.*) there being no evidence of the contents of the bottle, (*d.*) there being evidence that its contents were not the same liquid as is alleged to have been found on the appellant, and (*e.*) there being no evidence that the bottle of rum alleged to have been found was reasonably or at all suspected of having been unlawfully obtained: (2) that the bottle already mentioned was illegally admitted in evidence and without it the evidence would be insufficient; (3) that an illegality substantially affecting the merits of the case was committed, the Magistrate having in substance decided against the appellant before the complainant's case was closed and before hearing the defence: and (4) that the decision is wholly unwarranted by the evidence, (*a.*) and (*b.*) the evidence being that the bottle and flask were taken during a struggle from the appellant's pocket uncorked but full while he was lying on the ground and (*c.*) the witnesses Jones and Rohim Baccus contradicting each other as to the part of the appellant's body on which the bottle was carried.

Reason 1 (*a.*) is unsustainable in the light of the evidence which identifies and traces bottle D from the time when it was found up to its being put in evidence.

Reason 1 (*b.*) The evidence of Karamut, Rohim Bacchus and Frank Jones shews the bottle when found contained a white liquid which smelt like rum, and the Excise Officer of the District stated that the part of the contents he did not test was in his opinion strong rum. In view of this evidence reason 1 (*b*) cannot be supported.

Reasons 1 (*c.*) and (*d.*) and (2). It appears from the evidence that the Commissary poured some of the contents of the bottle D into a test glass in which were the contents of a flask also found on the appellant, and subsequently poured some of this mixture after testing it into bottle D. These facts are relied on in support of the reasons just mentioned, but there being evidence that the bottle is the same bottle as found on the appellant, and that its contents before any of the mixture was put in consisted of rum these reasons in my opinion fail. If a package of sugar was dropped in the street by a thief and the sugar mingled with dust and red earth was swept up, it would be legally admissible in evidence and I see no substantial distinction between such a case and this.

Reason 1 (*e.*) The conduct of the appellant who when stopped fought with the watchman at the factory gate, the thing carried, viz., rum, of the kind made on the plantation and not of the kind usually sold in shops, the hour 8 p.m., and the improbability that rum would be taken into the factory to be brought out again, afforded reasonable ground for suspicion that the rum was unlawfully obtained, notwithstanding the fact that it might have been difficult for the appellant to have taken it from any butt or from the distillery.

Reason 3. The Magistrate appears from the record of proceedings to have said, before the complainant's case was closed, "I however wish it made clear that "in my opinion the evidence already submitted "establishes a case for the defendant to answer." It

Digitized by Google

is very undesirable for a Magistrate to form and *a fortiori* to express any positive opinion as to a complainant's case, until he has heard all the evidence tendered, as subsequent evidence brought forward by a complainant may modify the effect of previous evidence, and also a complainant may be thereby deterred from bringing forward evidence which, if heard, would have favourably or adversely affected the value of evidence afterwards given on behalf of the defendant. If in any case the statement of any such opinion showed the Magistrate had not approached the hearing of the defence in a judicial spirit, there might be good ground for re-calling his decision and referring the case for re-hearing before another Magistrate. But in the present case I see no sufficient reason for coming to that conclusion.

Reason 4 is not, in my opinion, established, the evidence referred to being capable of a different interpretation to that placed on it in that reason and the alleged contradictions being insufficient to destroy the effect of all the evidence taken together.

The Magistrate's decision is affirmed and the appeal dismissed with costs.

HENRY A. BOVELL, C.J.

LIMITED JURISDICTION.

THIS 2ND DAY OF MAY, 1911.

MUNGRA
versus
THE ATTORNEY GENERAL.

The plaintiff, who is a depositor with the Post Office Savings Bank of the colony, claims the sum of $270 with accrued interest as due to him. Notice of withdrawal was given to the Postmaster General on 13th January, 1911, but no warrant was issued for the payment of the amount.

The defence is that a notice of withdrawal was given and that the $250 of which notice of withdrawal was given was paid to the plaintiff on the 7th December, 1910, that on the 12th December, 1910, the plaintiff made a declaration at Fellowship that he had lost his pass-book and a new pass-book was issued showing $20 at credit with $8.14 interest and the plaintiff accepted the same which sum the defence states is all plaintiff is entitled to.

In his reply the plaintiff takes in his favour certain admissions, joins issue on the statement that he is not entitled to the said sum, states that the notice of the loss of the pass-book was given on 9th December, 1910, and admits the statement in paragraph 5 of defence that a new pass-book as alleged was issued and that he accepted the same.

A preliminary point was raised that plaintiff had mistaken his remedy which should be not to recover the sum of $270 but for an order on the Postmaster General to issue a warrant.

I overruled the objection.

From the evidence for the defence it is clear that the Post Office authorities paid the sum of $250 on the 7th December, 1910, to some one who represented himself to be the plaintiff and who produced the pass-book.

The usual formalities were gone through but the identification of the depositor was by no means such as would prevent personation. The mark on the back of the head was not examined, it was pointed to, and is entered as mark at back of forehead whereas it was originally described as at the back of the head. The witnesses also, although they say they have no doubt now that it was the plaintiff who presented the pass-book and drew the money, could not swear to the fact that it was the plaintiff as "all coolies resemble each other."

The plaintiff as a matter of fact has striking features with a very full moustache and peculiarly cut whiskers, but these points were clearly not noticed. The application for a new pass-book stated that the old one was supposed to have been stolen.

There was apparently a prosecution against a man named Hasan Ali in connection with this matter but he was not identified.

The evidence called for the plaintiff satisfies me that he was at Cornelia Ida at the time the money was paid and could not have received it at the Cornhill Post Office where it was paid to some one who personated the plaintiff owing no doubt to there not being sufficient precautions taken to identify the true depositor.

There is nothing to show plaintiff accepted the new pass-book as correct.

I give judgment for plaintiff for $270 and accrued interest and costs.

JOHN E. HEWICK, J.

Militia and Volunteer Orders.

BY COLONEL G. C. DE RINZY,
Commandant, British Guiana Local Forces,
Headquarters, Georgetown,
4th May, 1911.

CORONATION CONTINGENT.

PARADE.

1. N.C. Officers forming the Coronation Contingent will parade at Eve Leary Barracks at 5.15 p.m. on Monday, the 8th May, 1911.

ARTILLERY.

DUTIES.

2. N. C. Officer on duty for the ensuing week:—
Sergt. McInroy.
Next for duty:—Sergt. Webber.

PARADES.

3. The following is the detail of parades for the ensuing week:—
Monday, 5 p.m.—4·7 inch Gun Drill.
Tuesday, 5 p.m.—Ceremonial Parade. Dress, Drill Order, Khaki. (Paid.)
Thursday, 5 p.m.—Semaphore Class, Recruits 4·7 inch Gun Drill.

RESERVE.

4. The undermentioned man having completed his original period of service is struck off the strength and transferred to the Reserve:—
No. 1851 Gr. Wight, A.
He is hereby directed to return his Uniform and Equipment to the Quarter Master Stores not later than the 11th instant.

STRENGTH.

5. The undermentioned man having enrolled for service with the Artillery Company is taken on the strength and allotted Regimental number:—
No. 2356 Gr. McLeod, C.

VACATION.

6. It is notified for information that the vacation will not take place on the 15th May, but from the 1st July to 15th August.

BAND.

STRENGTH.

7. The undermentioned boys having enrolled for service in the Band are taken on the strength and allotted Regimental numbers:—
No. 2357 3rd Class Apprentice L. Gouveia.
No. 2358 3rd Class Apprentice Wallen, F. O.

VOLUNTEERS.

PARADES.

8. The following is the detail of parades for the ensuing week:—
Tuesday, 5.15 p.m.—Ceremonial Parade. "A" and "B" Companies.
Thursday, 5.15 p.m.—Recruits Rifle Exercise.

STRENGTH.

9. The undermentioned men having enrolled for service with the Volunteers are taken on the strength and allotted Regimental numbers:—
No. 369 Pte. J. T. J. Crooks, "A" Company.
No. 370 Pte. H. Shanks, do.
No. 371 Pte. A. Martins, "B" Company.
No. 372 Pte. W. G. Jordan, do.

LEAVE.

10. Leave of absence is granted to No. 67 Pte. Solomon from 1st May to 1st November, 1911.

BAND.

11. The Band will parade for Ceremonial Drill at 5 p.m. on Tuesday, the 9th May, 1911. Dress, Drill Order.

H. S. WALKER, Captain.
Adjutant, Local Forces.

Registrar's Notices.

PATENTS ORDINANCE, 1902.

LICENCES to fit and proper persons to practise as Patent Agents in terms of Ordinance No. 31 of 1902, can now be obtained at the undermentioned office.

In future applications will not be accepted from persons other than those mentioned in sub-section 3 of section 3 of the Ordinance or from licensed Patent Agents.

L. C. DALTON,
Registrar of Patents.

Office of Registrar of
British Guiana,
May 1st, 1911.

Digitized by Google

BRITISH GUIANA.—REGISTRAR'S OFFICE.

WHEREAS the following account has been rendered to this Office, viz., the account and vouchers of William Alstein Parker, Official Receiver of British Guiana as guardian of the minor Germano Gomes for a period from 14th November, 1910, to the 3rd May, 1911.

NOTICE is hereby given to all parties interested that the said account and vouchers will remain at this Office for the space of three weeks from the 6th day of May, 1911, and all parties interested having objections to the said account and vouchers must state the same in writing during Office hours within the said period of three weeks, after the expiration of which the said account and vouchers will be submitted to the Accountant of Court for examination and report.

Georgetown, Demerary, this 4th day of May, 1911.

L. C. DALTON,
Registrar.

BRITISH GUIANA.—REGISTRAR'S OFFICE.

WHEREAS the following account has been rendered to this Office, viz., the account and vouchers of Robert Ainsley Munro, as guardian of the minors Bourne for a period from 31st November, 1907, to the 31st December, 1910.

NOTICE is hereby given to all parties interested that the said account and vouchers will remain at this Office for the space of three weeks from the 6th day of May, 1911, and all parties interested having objections to the said account and vouchers must state the same in writing during Office hours within the said period of three weeks, after the expiration of which the said account and vouchers will be submitted to the Accountant of Court for examination and report.

Georgetown, Demerary, this 4th day of May, 1911.

L. C. DALTON,
Registrar.

REGISTRAR'S OFFICE,
British Guiana,
19th April, 1911.

In the matter of the application by George Barrett McMullen, engineer, a citizen of the United States, residing at Chicago, county of Cook State of Illinois, for a patent for his invention for "Improvements in a Process for treating Sugar-cane and the Products of said Process."

I DO hereby intimate to all to whom it may concern that on the 10th day of April, 1911, I accepted a complete specification of the said invention by the said applicant, the said George Barrett McMullen, and that any person may within two months from the date of this advertisement of my acceptance of the said complete specification, give notice in writing at the Registrar's Office aforesaid of opposition to the grant of the said patent in terms of section 10 (1) of the Patents Ordinance, 1902.

L. C. DALTON,
Registrar.

REGISTRAR'S OFFICE,
British Guiana,
19th April, 1911.

In the matter of the application by Henry Hamilton Laurence, of No. 7, Commerce Street, Georgetown, Demerara, in the Colony of British Guiana, Barrister-at-Law, for a patent for his invention for "Improvements in or relating to the curing of India-rubber" which has been communicated to him by Robert Derry, Curator of the Botanic Gardens, Singapore, in the Straits Settlements.

I DO hereby intimate to all to whom it may concern that on the 13th day of April, 1911, I accepted a complete specification of the said invention by the said Robert Derry, and that any person may, within two months from the date of this advertisement of my acceptance of the said complete specification, give notice in writing at the Registrar's Office aforesaid of opposition to the grant of the said patent in terms of section 10 (1) of the Patents Ordinance, 1902.

L. C. DALTON,
Registrar.

Transports and Mortgages.

Counties of Demerary and Essequebo.

20TH MAY, 1911.

[FIRST PUBLICATION.]

THE following TRANSPORTS and MORTGAGES are intended to be passed before one of Their Honours the Judges of the Supreme Court of British Guiana on any day after Saturday, the 20th day of May, 1911, which such Judge shall be pleased to appoint, viz:—

1. By Thomas Mayers, of La Grange, west bank, Demerary river, TRANSPORT of lot number 28 (twenty-eight), section E, part of Plantation La Grange, *cum annexis*, situate on the west bank of the river Demerary, said lot number 28 (twenty-eight) being laid down and defined on a diagram of the said plantation by Ewald C. H. Klautky, Sworn Land Surveyor, dated 12th December, 1906, and deposited in the Registrar's Office of British Guiana, on the 4th day of March, 1907,—to and in favour of Gabriel Francis, of Goed Fortuin, west bank, Demerary river.

2. By Thomas Mayers, of La Grange, west bank, Demerary river, TRANSPORT of lot number 10 (ten), section F, part of Plantation La Grange, *cum annexis*, situate on the west bank of the river Demerary, said lot number 10 (ten) being laid down and defined on a diagram of the said plantation by Ewald C. H. Klautky, Sworn Land Surveyor, dated 12th December, 1906, and deposited in the Registrar's Office of British Guiana, on the 4th day of March, 1907,—to and in favour of Thomas Earl, of La Grange, aforesaid.

3. By Thomas Mayers, of La Grange, west bank, Demerary river, TRANSPORT of lot number 6 (six), section F, part of Plantation La Grange, *cum annexis*, situate on the west bank of the river Demerary, said lot number 6 (six) being laid down and defined on a diagram of the said plantation by Ewald C. H. Klautky, Sworn Land Surveyor, dated 12th December, 1906, and deposited in the Registrar's Office of British Guiana on the 4th day of March, 1907,—to and in favour of Isaac Harris Chin, of La Grange, aforesaid.

4. By Thomas Mayers, of La Grange, west bank, Demerary river, TRANSPORT of lots numbers 13 (thirteen), 14 (fourteen), and 174 (one hundred and seventy-four), section D, part of Plantation La Grange, *cum annexis*, situate on the west bank of the river Demerary, said lots numbers 13 (thirteen), 14 (fourteen), and 174 (one hundred and seventy-four), being laid down and defined on a diagram of the said plantation by Ewald C. H. Klautky, Sworn Land Surveyor, dated 12th December, 1906, and deposited in the Registrar's Office of British Guiana on the 4th day of March, 1907,—to and in favour of Nathaniel Phillip, of La Grange, aforesaid.

5. By Thomas Mayers, of La Grange, west bank, Demerary river, TRANSPORT of lot number 7 (seven), section D, part of Plantaion La Grange, *cum annexis*, situate on the west bank of the river Demerary, said lot number 7 (seven) being laid down and defined on a diagram of the said plantation by Ewald C. H. Klautky, Sworn Land Surveyor, dated 12th December, 1906, and deposited in the Registrar's Office of British Guiana on the 4th day of March, 1907,—to and in favour of Ramsomaria, singlewoman, No. 84,886, ex *Clyde*, 1900, of La Grange, aforesaid.

6. By Thomas Mayers, of La Grange, west bank, Demerary river, TRANSPORT of lots numbers 52 (fifty-two), 55 (fifty-five), 56 (fifty-six) and 57 (fifty-seven), section B, part of Plantation La Grange, *cum annexis*, situate on the west bank of the river Demerary, said lots numbers 52 (fifty-two), 55 (fifty-five), 56 (fifty-six) and 57 (fifty-seven), being laid down and defined on a diagram of the said plantation by Ewald C. H. Klautky, Sworn Land Surveyor, dated 12th December, 1906, and deposited in the Registrar's Office of British Guiana on the 4th day of March, 1907,—to and in favour of Lachminia, singlewoman, No. 87,277, ex *Mersey*, 1900, of La Grange, aforesaid.

7. By Thomas Mayers, of La Grange, west bank, Demerary river, TRANSPORT of lots numbers 19 (nineteen) and 20 (twenty), section A, part of Plantation La Grange, *cum annexis*, situate on the west bank of the river Demerary, said lots numbers 19 (nineteen) and 20 (twenty), being laid down and defined on a diagram of the said plantation by Ewald C. Klautky, Sworn Land Surveyor, dated 12th December, 1906, and deposited in the Registrar's Office of British Guiana on the 4th day of March, 1907,—to and in favour of Chankasing, male, No. 95,692, ex *Clyde*, 1903, of Plantation Schoon Ord, west bank, Demerary river.

8. By Thomas Mayers, of La Grange, West Bank, Demerary river, TRANSPORT of lots numbers 26

Digitized by Google

(twenty-six) and 27 (twenty-seven), section D, part of Plantation La Grange, *cum annexis*, situate on the west bank of the river Demerary, said lots numbers 26 (twenty-six) and 27 (twenty-seven), being laid down and defined on a diagram of the said plantation by Ewald C. H. Klautky, Sworn Land Surveyor, dated 12th December, 1906, and deposited in the Registrar's Office of British Guiana on the 4th day of March, 1907,—to and in favour of Pania, singlewoman, No. 284, ex *Howrah*, 1880, of La Grange, aforesaid.

9. By Thomas Mayers, of La Grange, West Bank, Demerary river, TRANSPORT of lots numbers 98 (ninety-eight), 99 (ninety-nine), 100 (one hundred), 101, (one hundred and one) and 102 (one hundred and two) section B, and lot number 63 (sixty-three), section D, part of Plantation La Grange, *cum annexis*, situate on the west bank of the river Demerary, said lots numbers 98 (ninety-eight), 99 (ninety-nine), 100 (one hundred) 101 (one hundred and one), 102 (one hundred and two) and 63 (sixty-three), being laid down and defined on a diagram of the said plantation by Ewald C. H. Klautky, Sworn Land Surveyor, dated 12th December, 1906, and deposited in the Registrar's Office of British Guiana on the 4th day of March, 1907,—to and in favour of Ramnarain male, No. 55,703, ex *Jura*, 1892, of La Grange, aforesaid.

10. By Thomas Mayers, of La Grange, West Bank, Demerary river, TRANSPORT of lots numbers 96 (ninety-six) and 97 (ninety-seven), section B, and lot number 28 (twenty-eight), section F, part of Plantation La Grange, *cum annexis*, situate on the west bank of the river Demerary, said lots numbers 96 (ninety-six) and 97 (ninety-seven), section B, and lot number 28 (twenty-eight), section F, being laid down and defined on a diagram of the said plantation by Ewald C. H. Klautky, Sworn Land Surveyor, dated 12th December, 1906, and deposited in the Registrar's Office of British Guiana, on the 4th day of March, 1907,—to and in favour of Shewnarain, male, R. of D., No. 57, *Casual*, 1906, of La Grange, aforesaid.

11. By Thomas Mayers, of La Grange, West Bank, Demerary river, TRANSPORT of lot number 41 (forty-one), section A, part of Plantation La Grange, *cum annexis*, situate on the west bank of the river Demerary, said lot number 41 (forty-one), being laid down and defined on a diagram of the said plantation by Ewald C. H. Klautky, Sworn Land Surveyor, dated 12th December, 1906, and deposited in the Registrar's Office of British Guiana, on the 4th day of March, 1907,—to and in favour of Babooie, singlewoman, No. 19,482, ex *The Bruce*, 1884, of Plantation Windsor Forest, West Coast, Demerary.

12. By Thomas Mayers, of La Grange, West Bank, Demerary river, TRANSPORT of one undivided third part or share (⅓) of and in lot number 18 (eighteen), section D, part of Plantation La Grange, *cum annexis*, situate on the west bank of the river Demerary, said lot number 18 (eighteen), being laid down and defined on a diagram of the said plantation by Ewald C. H. Klautky, Sworn Land Surveyor, dated 12th December, 1906, and deposited in the Registrar's Office of British Guiana on the 4th day of March, 1907,—to and in favour of Itwar, male, B.R., No. 791 of 1884, of La Grange, aforesaid.

13. By Thomas Mayers, of La Grange, West Bank, Demerary river, TRANSPORT of lots numbers 28 (twenty-eight), 29 (twenty-nine), 30 (thirty), 31 (thirty-one) and 32 (thirty-two), section B, the east half of lot number 3 (three), and lot number 11 (eleven), section C, and lot number 32 (thirty-two), section D, part of Plantation La Grange, *cum annexis*, situate on the west bank of the river Demerary, said lots numbers 28 (twenty-eight), 29 (twenty-nine), 30 (thirty), 31 (thirty-one) and 32 (thirty-two), section B, lot number 3 (three), and lot number 11 (eleven), section C, and lot number 32 (thirty-two), section D, being laid down and defined on a diagram of the said plantation by Ewald C. H. Klautky, Sworn Land Surveyor, dated 12th December, 1906, deposited in the Registrar's Office of British Guiana on the 4th day of March, 1907,—to and in favour of Sookhia, singlewoman, B.R., No. 752 of 1882, of La Grange, aforesaid.

14. By Thomas Mayers, of La Grange, West Bank, Demerary river, TRANSPORT of lots numbers 16 (sixteen), 26 (twenty-six) and 27 (twenty-seven), section B, west half of lot number 3 (three), section C, and lot number 19 (nineteen), section F, part of Plantation La Grange, *cum annexis*, situate on the west bank of the river Demerary, said lots numbers 16 (sixteen), 26 (twenty-six) and 27 (twenty-seven), section B, lot number 3 (three), section C, and lot number 19 (nineteen), section F, being laid down and defined on a diagram of the said plantation by Ewald C. H. Klautky, Sworn Land Surveyor, dated 12th December, 1906, and deposited in the Registrar's Office of British Guiana, on the 4th day of March, 1907,—to and in favour of Boodhun, male, No. 26,785, ex *Allanshaw*, 1885, of La Grange, aforesaid.

15. By Thomas Mayers, of La Grange, West Bank, Demerary river, TRANSPORT of lot number 86 (eighty-six), section D, part of Plantation La Grange, *cum annexis*, situate on the west bank of the river Demerary, said lot number 86 (eighty-six), being laid down and defined on a diagram of the said plantation by Ewald C. H. Klautky, Sworn Land Surveyor, dated 12th December, 1906, and deposited in the Registrar's Office of British Guiana on the 4th day of March, 1907,—to and in favour of Peetan, male, No. 98,235, ex *Lena*, 1906, of La Grange, aforesaid.

16. By Thomas Mayers, of La Grange, west bank, Demerary river, TRANSPORT of lot number 41 (forty-one), section A, part of Plantation La Grange, *cum annexis*, situate on the west bank of the river Demerary, said lot number 41 (forty-one) being laid down and defined on a diagram of the said plantation by Ewald C. H. Klautky, Sworn Land Surveyor, dated 12th December, 1906, and deposited in the Registrar's Office of British Guiana on the 4th day of March, 1907,—to and in favour of Laldbary, *alias* Mangra, male, B.R., No. 132 of 1879, of La Grange, aforesaid.

17. By Thomas Mayers, of La Grange, west bank, Demerary river, TRANSPORT of west half of lot number 116 (one hundred and sixteen), section D, part of Plantation La Grange, *cum annexis*, situate on the west bank of the river Demerary, said lot number 116 (one hundred and sixteen), being laid down and defined on a diagram of the said plantation by Ewald C. H. Klautky, Sworn Land Surveyor, dated 12th December, 1906, and deposited in the Registrar's Office of British Guiana on the 4th day of March, 1907,—to and in favour of Jhakri, male, No. 85,249, ex *Lena*, 1900 of Plantation Nismes, west bank, Demerary river.

18. By Thomas Mayers, of La Grange, west bank, Demerary river, TRANSPORT of lots numbers 83 (eighty-three), 84 (eighty-four), 85 (eighty-five), 86 (eighty-six), 87 (eighty-seven), and 88 eighty-eight), and the canal between lots 88 (eighty-eight), and 89 (eighty-nine), section B, part of Plantation La Grange, *cum annexis*, situate on the west bank of the river Demerary, said lots numbers 83 (eighty-three), 84 (eighty-four), 85 (eighty-five), 86 (eighty six), 87 (eighty-seven) and 88 (eighty-eight), and the canals between lots 88 and 89 being laid down and defined on a diagram of the said plantation by Ewald C. H. Klautky, Sworn Land Surveyor, dated 12th December, 1906, and deposited in the Registrar's Office of British Guiana on the 4th day of March, 1907,—to and in favour of Kowlesar, male, R. of D., No. 82,825, ex *Moy*, 1900, of La Grange, aforesaid.

19. By Thomas Mayers, of La Grange, west bank, Demerary river, TRANSPORT of lots numbers 63 (sixty-three), 76 (seventy-six), 77 (seventy-seven), 78 (seventy-eight), 79 (seventy-nine), 80 (eighty), 81 (eighty-one), 82 (eighty-two), and the canal between lots 75 (seventy-five), and 76 (seventy-six), section B, part of Plantation La Grange, *cum annexis*, situate on the west bank of the river Demerary, said lots number 63, 76, 77, 78, 79, 80, 81, 82, and the canals between lots 75 and 76, being laid down and defined on a diagram of the said plantation by Ewald C. H. Klautky, Sworn Land Surveyor, dated 12th December, 1906, and deposited in the Registrar's Office of British Guiana on the 4th day of March, 1907,—to and in favour of Agan, male, R. of D of 81,908, ex *Mersey*, 1899, of La Grange, aforesaid.

20. By Thomas Mayers, of La Grange, west bank, Demerary river, TRANSPORT of lots numbers 24 (twenty-four), 33 (thirty-three), 34 (thirty-four) and the canal between lots 65 (sixty-five) and 66 (sixty-six), section A, part of Plantation La Grange, *cum annexis*, situate on the west bank, of the river Demerary, said lots numbers 24 (twenty-four), 33 (thirty-three), 34 (thirty-four) and the canal between lots 65 (sixty-five) and 66 (sixty-six), being laid down and defined on a diagram of the said plantation by Ewald C. H. Klautky, Sworn Land Surveyor, dated 12th December, 1906, and deposited in the Registrar's Office of British Guiana on the 4th day of March, 1907,—to and in favour of Jaikaran, male, No. 65,992, ex *Brenda*, 1884, of La Grange, aforesaid.

21. By Jahali, male, No. 93,288, ex *Arno*, 1902, of Plantation Nismes, west bank, Demerary river, TRANSPORT of lot number 124 (one hundred and twenty-four), section D, part of Plantation La Grange, *cum annexis*, situate on the west bank of the river Demerary, said lot number 124 (one hundred and twenty-four) being laid down and defined on a diagram of the said plantation by Ewald C. H. Klautky, Sworn Land Surveyor, dated 12th December, 1906, and deposited in the Registrar's Office of British Guiana, on the 4th day of March, 1907,—to and in favour of Sunkersing, male, No. 3,365, ex *Mofussilite*, 1873, of La Grange, aforesaid.

22. By Simeon Augustus Williams, of 338, Cummings Street, Cummingsburg, in the city of Georgetown, in his quality as the duly constituted attorney in this colony of Robert Thomas Gittens, TRANSPORT of, *firstly*, north half of lot number 338 (three hundred

Digitized by Google

and thirty-eight), situate in South Cumingsburg, in the city of Georgetown, county of Demerary, with all the buildings and erections thereon, subject to a First Mortgage thereon in favour of The British Guiana Mutual Fire Insurance Company, Limited, passed on 2nd July, 1910; and *secondly*, the south half of lot number, 338 (three hundred and thirty-eight), situate in South Cumingsburg District, city of Georgetown, county of Demerary, with all the buildings and erections thereon, subject to a First Mortgage passed in favour of The British Guiana Mutual Fire Insurance Company, Limited, on the 2nd July, 1910,—to and in favour of Manoel de Freitas, of lots 1 and 2, Drysdale Street, Charlestown, Georgetown.

23. By Bipat, male, No. 329, ex *Rohilla*, 1873, of Abary, Mahaicony, East Coast, Demerara, TRANSPORT of a piece of land 12 (twelve) roods façade by 300 (three hundred) roods in depth being part of a tract of land situate on the left bank of the Abary creek, in the county of Demerary and colony of British Guiana, commencing at a point 405 roods above the upper side-line dam at lot No. 1 and extending thence upwards in façade S. 16° 18' W. 100 roods by a mean depth N. 73° 42' W. 300 roods and containing one hundred acres as shown on a diagram thereof by F. U. Tronchin, acting Government Surveyor, dated 16th November, 1897, and annexed to the Original Grant (3361) of said tract of land the said piece of land hereby transported commencing from the southern boundary of a piece of land part of the said tract of land sold to Jewdhun and extending in a southerly direction, subject to the conditions contained in the said Grant, without the buildings and erections thereon,—to and in favour of Sital, male, B.D., No. 1,812, 1886, of Abary aforesaid.

24. By William Walter Birch, of 208, Camp Street, Georgetown, TRANSPORT of west half of mud lot number 15 (fifteen), situate in Cumingsburg district, in the city of Georgetown, in the county of Demerary, the said lot 15 being bounded on the west by low water mark, on the north by Holmes Street and the piece of land whereon the piece of land, public stelling known as Holmes Stelling, lately stood, on the east by Water Street and on the south by lot number 16 (sixteen), the property of the estate of Henry Chawner, deceased, with the buildings and erections thereon,—to and in favour of Wong Fung Kiow, widow, also known as and called Mrs. Ho-a-Shoo, of 27, Saffon Street, Georgetown.

25. By Sital, male, B.D., No. 1,812, 1886, of Abary, East Coast, Demerary, TRANSPORT of a piece of land being part of a tract of land situate on the left bank of the Abary creek, in the county of Demerary and colony of British Guiana, commencing at a point 510 roods above the upper side-line dam of lot No. 1 (one) and extending thence upwards in façade S. 16° 18' W. 100 roods by a mean depth N. 73° 42' W. 300 roods and containing one hundred acres as shown on a diagram thereof made by F. U. Tronchin, acting Government Surveyor, on the 17th November, 1897, and attached to the Grant (1774) of the said tract of land issued to Saudhoo, male, 321, *Casual*, 1860, on the 15th December, 1898, the said piece of land hereby transported measuring 25 roods façade by the whole depth of the said tract of land commencing from the southern boundary of the said piece of land part of the said tract of land sold and to be transported to Seepaul, and extending in a southerly direction, subject to the conditions contained in the said Grant, without the buildings thereon,—to and in favour of Bipat, male, No. 329, ex *Rohilla*, 1873, of Abary aforesaid.

26. By Lalta, No. 66,066, ex *Brenda*, 1894, male, East Indian immigrant, of Pln. Coffee Grove, Essequebo, TRANSPORT of north half of lot 21 (twenty-one), part of Plantation Coffee Grove, situate on the west sea coast, of the county of Essequebo, in the colony of British Guiana, said lot being laid down and defined on a diagram of the said Plantation Coffee Grove, by George D. Bayley, Sworn Land Surveyor, dated 2nd July, 1904, and deposited in the Registrar's Office of British Guiana on the 4th day of August, 1904, with the right of drainage through the trenches on said estate,—to and in favour of Bhikhan, male, No. 65,868, ex *Brenda*, 1894, East Indian immigrant, of Pln. Coffee Grove, Essequebo.

27. By Edward Henry, of lot 29, Sussex Street, Georgetown, TRANSPORT of the west half of the west half of lot number 29 (twenty-nine), part of the front lands of Plantation La Penitence, situate on the east bank of the river Demerara, known on a plan or chart by the Sworn Land Surveyor James Hackett, deposited in the Registrar's Office of the counties of Demerary and Essequebo, and in terms of a certain contract dated the 13th of May, 1844, with all the buildings and erections thereon,—to and in favour of Hephzibah Ford, the wife of Thomas Ford, both of lot 46, Bent Street, Georgetown.

28. By Frederick White, of lots 41 and 42, High Street, Georgetown, TRANSPORT of the eastern halves of the concession or lots numbers 41 (forty-one) and 42 (forty-two), situate in High Street, Cumingsburg, with all the buildings and erections thereon, as at present railed in, —to and in favour of Percy Claude Wight, of Brickdam, Georgetown.

29. By Etheline Celestine Hunter, widow, of lot 27, Fort Street, Kingston, Georgetown, TRANSPORT of the south half of the concession or lot number 27 (twenty-seven), also known on the Receiver's Books as lot number 65 (sixty-five), situate in Kingston District, in the city of Georgetown, in the county of Demerary, with the buildings thereon,—to and in favour of Mahajan, male, No. 55,059, ex *Volga*, 1892, of 120, Parade Street, Kingston, Georgetown.

30. By John Da Silva, residing at Beterverwagting Village, East Coast, Demerara, as a legatee under the last will and testament of Jose Da Silva, decd., which said last will and testament was on the 22nd day of August, 1906, duly deposited in the Registrar's Office of British Guiana, TRANSPORT of lot number 11 (eleven), part of Plantation Triumph, *cum annexis*, situate on the east sea coast of the county of Demerary, in the colony of British Guiana, save and except such parts and portions of said plantation heretofore transported to other parties and sold but not transported and also save and except a tract of land letter A, being a portion of the western half of the said plantation Triumph, and further save and except a strip of land being part of the eastern half of the said plantation Triumph, as laid down and defined on a diagram thereof by Wm. Chalmers, Assistant Crown Surveyor, dated January, 1877, and deposited in the Registrar's Office of the counties of Demerary and Essequebo on the 4th of August, 1877 subject to the terms and conditions of a certain agreement between the former proprietors of the said Plantation Triumph and the Central Board of Villages relative to the right of drainage of the said plantation Triumph, and to the working and keeping in good order of the draining engine on said plantation and which said agreement was duly deposited in the Registrar's Office aforesaid on the 17th November, 1877, said lot No. 11, being laid down and defined on a diagram of a portion of the western half of Plantation Triumph, situate on the east sea coast of the county of Demerary, in the colony of British Guiana, by E. Chalmers, Sworn Land Surveyor, dated 1st September, 1875, and deposited in the Registrar's Office aforesaid on the 22nd February, 1876, with the buildings and erections thereon, save and except two buildings thereon, the property of Leonard Campbell and Joaquim De Cross,—to and in favour of Alfred Dennis, of Mahaicony, East Coast, Demerara.

31. By Munna, male, East Indian, No. 60,253, ex *Brenda*, 1893, of Kitty Village, East Coast, Demerary, TRANSPORT of the east quarters of lots numbers 177 (one hundred and seventy-seven) and 178 (one hundred and seventy-eight), parts of the portion of Plantation Kitty, situate on the east sea coast of the county of Demerary and colony of British Guiana known as the village of Alexanderville which said lots are laid down and defined on a diagram of an extension of the village of Alexanderville, being a portion of Plantation Kitty made by John Peter Prass, Sworn Land Surveyor, dated 24th March, 1888, and deposited in the Registrar's Office of British Guiana on the 24th November, 1888, with all the buildings and erections thereon,—to and in favour of Joaquina Perreira Jardim, widow, of 30, Howes Street, Georgetown.

32. By Annie Goodridge Campbell, widow, of "Woburn" House, lot 49, Croal Street, Georgetown, TRANSPORT of north half of lot number 88 (eighty-eight) situate in Stabroek district, in the city of Georgetown, county of Demerary, with all the buildings and erections thereon,—to and in favour of Georgiana Alexandra Van Sertima, the wife of John Augustus Van Sertima, of lot 3, George Street, Georgetown.

33. By Gregorio Bettencourt, of the Tower Hotel, Georgetown, TRANSPORT of lots number 23 (twenty-three) and 24 (twenty-four), in that part of Georgetown called Robbstown, as laid down and defined on a plan or chart of Robbstown, by the Sworn Land Surveyor William Hayley, dated the 1st day of June, 1864, and deposited in the Registrar's Office of the counties of Demerary and Essequebo on the 27th day of August, 1864, and as particularly described in a document called a plan for laying out anew the ward of Robbstown into lots, erection of a river wall, the closing of old streets and alleys prepared by the Commissioners of Robbstown, under the authority of the 12th and 13th sections of Ordinance No. 11 of the year 1864, said plan having been approved of by the Governor and Court of Policy on the 19th day of August, 1864, and also in pursuance of said Ordinance deposited in the said Registrar's Office on the 27th day of August, 1864, as transported to Ann Thompson on the 21st day of January, 1865, with the buildings and erections on the said lots,—to and in favour of The Tower Hotel Limited, of lots 23 and 24, Robbstown, Georgetown.

Digitized by Google

34. By James Alexander Richardson, of lot 2, Hadfield Street, Georgetown, as one of the heirs under the last will and testament of his mother Henrietta Mary Richardson, otherwise known as Harriet Mary Richardson, born Simson, deceased, in her own right and as one of the heirs under the last will and testament of her mother Modeste Simson, deceased, in her own right and as one of the heirs, *ab intestato*, of her son Strother Simson, deceased, in his own right and as one of the reversionary heirs under the last will and testament of his brother Alexander Simson, deceased, the said Henrietta Mary Richardson, deceased, being also one of the heirs, *ab intestato*, of her niece Sarah Modeste Foderingham, deceased, who died partly testate and partly intestate and who was the sole heiress, *ab intestato*, of her deceased father J. L. Foderingham, and the sole heiress under the last will and testament of her mother Jessie Graham Foderingham, born Simson, deceased, in her own right and as another of the heirs under the last will and testament of her deceased mother the said Modeste Simson, another of the reversionary heirs under the last will and testament of her brother the said Alexander Simson, deceased, and another of the heirs, *ab intestato*, of her brother the said Strother Simson, deceased, the said Jessie Graham Foderingham having been married in community of property to the said J. L. Foderingham, deceased, the said James Alexander Richardson being also the sole heir under the last will and testament of Jane Isabella Simson, deceased, in her own right and as another of the heirs under the last will and testament of her mother the said Modeste Simson, in her own right and as an heir as aforesaid; by the said James Alexander Richardson, in his quality as the testamentary Guardian of the minors Daisy E. A. Richardson and William A. N. Richardson, two other heirs under the last will and testament of their grandmother the said Henrietta Mary Richardson, deceased, in her own right and as an heiress as aforesaid, agreeably with orders of His Honour Sir Henry Alleyne Bovell, Knight, Chief Justice of British Guiana, bearing date 11th November, 1910, and 3rd May, 1911, by Florence Agnes Isabell Fraser, born Richardson, the wife of John William Fraser, of 93, Robb Street, Bourda, Georgetown, another of the heirs under the last will and testament of her grandmother the said Henrietta Mary Richardson, deceased, by Annie Richardson, spinster, of lot 14, Rosemary Lane, Georgetown, the other heir under the last will and testament of her mother the said Henrietta Mary Richardson, deceased, and one of the heirs under the last will and testament of her aunt Anne de Ros, born Simson, deceased, in her own right as the other heir under the last will and testament of her mother the said Modeste Simson, deceased, the other reversionary heir under the last will and testament of her brother Alexander Simson, deceased, the other heir, *ab intestato*, of her brother Strother Simson, deceased, and the other heir, *ab intestato*, of her niece the said Sarah Modeste Foderingham, deceased, the said Annie Richardson being also the sole heir under the last will and testament of her sister Jessie McKinnon Richardson, deceased, who was one of the heirs under the last will and testament of her mother the said Henrietta Mary Richardson, born Simson, deceased, and also one of the heirs under the last will and testament of her aunt the said Annie de Ros, born Simson, deceased; and by Colin F. de Ros, of 7, High Street, Georgetown, and Harriet C. Hirchfield, born de Ros, assisted as far as need be by her husband J. A. Hirchfield, of lot 14, Rosemary Lane, Georgetown, two of the remaining heirs under the last will and testament of their mother the said Annie de Ros, born Simson, deceased, TRANSPORT of the south half of a piece of land situate in Pitman and Ashley Square, Cumingsburg District, being the back part or west half of lot number 31 (thirty one), and a part of lot number 32 (thirty-two) adjoining the same, being four and a half roods façade and extending to the adjoining trench as at present railed in, the said lot being at present known in the Receiver's books as number 14 (fourteen), with all the buildings thereon, —to and in favour of Daniel Edgar Sharples, of 40 or 118 and 119, Parade Street, Kingston, Georgetown.

35. By Antonio Francisco de Barros, of lot 58, Robb Street, Lacytown, in the city of Georgetown, a FIRST MORTGAGE on the east half of lot number 85 (eighty-five), in that part of Georgetown called Lacytown, as laid down and defined on the Town Districts situated on the lands of the Vlissengen Estate made by the Sworn Land Surveyor, Luke M. Hill, dated 17th June, 1879, and deposited in the Registrar's Office of the counties of Demerary and Essequebo on the first of November, 1879, said plan having been approved of by the Governor and Court of Policy on the 22nd of September, 1879, and deposited in the Registrar's Office aforesaid in pursuance of the provisions of section 64 (sixty-four) of Ordinance No. 2 of the year 1876 and all the buildings and erections thereon subject to the lien of the Receiver General of British Guiana,—to and in favour of The Demerara Mutual Life Assurance Society, Limited, of lots 1, 2 and 3, High Street, Robbstown, Georgetown.

36. By Mahajan, male, No. 55,059, ex *Volga*, 1892, of 120, Parade Street, Kingston, in the city of Georgetown, a FIRST MORTGAGE on the south half of the concession or lot number 27 (twenty-seven), also known on the Receiver's Books as lot number 65 (sixty-five), situate in Kingston District in the city of Georgetown, in the county of Demerary and all the buildings and erections thereon,—to and in favour of The British Guiana Building Society, Limited, of Lots Nos. 1, 2 and 3, High Street, Georgetown.

37. By Henrietta Catherine Tafares, assisted as far as need be by her husband John William Tafares, both of lot 41, Brickdam, Georgetown, a FIRST MORTGAGE on south half lot number 41 (forty-one), situate in Stabroek District, city of Georgetown, county of Demerary, with the buildings and erections thereon,—to and in favour of Joao Pedro Santos, of lot 75, Main Street, Georgetown.

38. By Manoel Joao Lopes, of lot 9, Werk-en-Rust, Georgetown, a FIRST MORTGAGE on the east half of lot number 9 (nine), situate in Werk-en-Rust, city of Georgetown, county of Demerary, and on all the buildings and erections thereon,—to and in favour of The British Guiana Mutual Fire Insurance Company, Limited, of lots 27, 28 and 29, corner of Robb and Hincks Streets, Georgetown.

39. By Joaquina Perreira Jardine, widow, of 30, Howes Street, in the city of Georgetown, a FIRST MORTGAGE on east quarters of lots numbers 177 (one hundred and seventy-seven) and 178 (one hundred and seventy-eight), parts of the portion of Plantation Kitty, situate on the east sea coast of the county of Demerary, and colony of British Guiana, known as the Village of Alexanderville, which said lots are laid down and defined on a diagram of an extension of the Village of Alexanderville, being a portion of Plantation Kitty, made by John Peter Prass, Sworn Land Surveyor, dated 24th March, 1888, and deposited in the Registrar's Office of British Guiana on the 24th November, 1888, and all the buildings and erections thereon,—to and in favour of The British Guiana Building Society, Limited, of lots Nos. 1, 2 and 3, High Street, Georgetown.

40. By Joaquina Perreira Jardine, widow, of 30, Howes Street, Georgetown, as one of the heirs under the last will and testament of her husband, Manoel Perreira Jardine, deceased, to whom she was married in community of property and by the said Joaquina Perreira Jardine as the testamentary guardian of her minor daughter Mary Perreira Jardine who was the other heir under the last will and testament of her father the said Manoel Perreira Jardine, agreeably with an Order of His Honour Sir Henry Alleyne Bovell, Knight, Chief Justice of British Guiana, dated 20th April, 1911, TRANSPORT of west quarter lot number 30 (thirty) or 62 (sixty-two), situate in Charlestown district, in the city of Georgetown, county of Demerary, with all the buildings and erections thereon,—to and in favour of Jose Teixeira, of 7, New Market Street, Georgetown.

41. By Jose Teixeira, of 7, New Market Street, in the city of Georgetown, a FIRST MORTGAGE on west quarter lot number 30 (thirty) or 62 (sixty-two), situate in Charlestown District in the city of Georgetown, county of Demerary, and all the buildings and erections thereon,—to and in favour of The British Guiana Building Society, Limited, of lots Nos. 1, 2 and 3, High Street, Georgetown.

42. By Rasulan, singlewoman, B.R., No. 690 of 1883, of Pouderoyen, west bank, Demerara River, a FIRST MORTGAGE on lot 26 (twenty-six), Pouderoyonen (Pouderoyen) Village, west bank, Demerara, and all the buildings and erections thereon,—to and in favour of The British Guiana Building Society, Limited, of lots Nos. 1, 2, and 3, High Street, Georgetown.

43. By Margaret Anne McLean, spinster, of lot 109, Second Street, Albert-town, in the city of Georgetown, a FIRST MORTGAGE on a piece of land part of Plantation Taymas, situate on the east sea coast of the county of Demerary, now called Albert-town and known on a chart thereof by the Sworn Land Surveyor Joseph Hadfield, deposited in the Registrar's Office of the counties of Demerary and Essequebo as the west half of lot number 109 (one hundred and nine) in the county of Demerary and in the colony of British Guiana, and all the buildings and erections thereon,—to and in favour of The British Guiana Building Society, Limited, of lots Nos. 1, 2 and 3, High Street, Georgetown.

44. By Charles Herbert Ford, of 194, Almond Street, Queenstown Ward, in the city of Georgetown, a FIRST MORTGAGE on east half of lot number 194 (one hundred and ninety-four), in that part of Georgetown called Queenstown Ward, as laid down and defined on the plan of the district, situated on

Digitized by Google

the lands of the Thomas estate, made by the Sworn Land Surveyor Luke M. Hill, C.E., dated 1st September, 1887, and deposited in the Office in Georgetown of the Registrar of the colony of British Guiana on the seventh day of April, 1888, in pursuance of the provisions of section six of Ordinance two of 1887, subject to the By-Laws and Regulations annexed thereto, passed by the Mayor and Town Councnil on the 15th May, 1888, and sanctioned by the Governor and Court of Policy on the 10th July, 1888, and all the buildings and erections thereon,—to and in favour of The British Guiana Building Society, Limited, of lots Nos. 1, 2 and 3, High Street, Georgetown.

45. By Cecelia Magdalene Shanks, the wife of James Hitzler Shanks, of 35, Norton Street, in the city of Georgetown, a FIRST MORTGAGE on the west half of lot number 55 (fifty-five), part of Plantation Werk-en-Rust, situate on the east bank of the river Demerary, between Plantation Vlissengen on the north and Plantation Le Repentir on the south, which said lot is known and described on a diagram of a section of the Lodge Village, being part of Plantation Werk-en-Rust, situate in the county of Demerary, colony of British Guiana by John Peter Prass, Sworn Land Surveyor, dated 29th day of October, 1885, and deposited in the Registrar's Office of British Guiana on the 11th day of December, 1885, subject to the following conditions, that is to say, that no house or building shall at any time be erected or put up by the purchaser within three roods of the edge of the road in front of the said lot, and that he shall keep in good order the said roads and drains parallel thereto to the extent of the façade of the said half lot and all the buildings and erections thereon,—to and in favour of The British Guiana Building Society, Limited, of lots Nos. 1, 2 and 3, High Street, Georgetown.

46. By Georgiana Alexandra Van Sertima, the wife of John Augustus Van Sertima, of 3, George Street, in the city of Georgetown, a FIRST MORTGAGE on north half of lot number 88 (eighty-eight), situate in Stabroek District, in the city of Georgetown, county of Demerary, and all the buildings and erections thereon,—to and in favour of The British Guiana Building Society, Limited.

47. By Elizabeth Amelia Phillips, widow, of High Street, Kingston, Georgetown, TRANSPORT of *firstly*, lot number 58 (fifty-eight), known on the Receiver's Books as lot number 20 (twenty); *secondly*, the east half of lot number 22 (twenty-two), known on the Receiver's Books as lot number 70 (seventy), and *thirdly*, the east half of lot number 23 (twenty-three), known on the Receiver's Books as lot number 69 (sixty-nine), all situate in Kingston, city of Georgetown, county of Demerary, with all the buildings and erections on the said lots,—to and in favour of Joaquim Cassimiro Fernandes, of Pln. Springlands, Berbice.

48. By Bunnia, female East Indian, No. 363, ex *Howrah*, 1879, residing at Meadow Bank, East Bank, Demerary, TRANSPORT of lot number 17 (seventeen), section B, part of Pln. La Grange, *cum annexis*, situate on the west bank of the River Demerary said lot number 17 (seventeen), being laid down and defined on a diagram of said plantation by Frank Fowler, Sworn Land Surveyor, dated 31st March, 1904, and deposited in the Registrar's Office of British Guiana on the 26th May, 1904,—to and in favour of Charles Thomas Hebert, of Bel Air, East Coast, Demerary.

49. By Emily Hinds, of Stewartville, West Coast, Demerary, TRANSPORT of lots 27 (twenty-seven) and 28 (twenty-eight), south section of Government Land in Canal No. 2, said lots being laid down and defined on a plan of certain portions of Government Land, in Canals Nos. 1 and 2 Polder, in the county of Demerary and colony of British Guiana, by Frank Fowler, acting Crown Surveyor, dated 29th March, 1902, and deposited in the Registrar's Office on the 6th May, 1902,—to and in favour of Merai, male, No. 13,486, ex *Howrah*, 1882, of No. 2 Canal, West Bank, Demerary.

50. By Jose De Freitas, of Ponderoyen Village, west bank, Demerary river, TRANSPORT of lot number 16 (sixteen), part of Plantation Best, situate on the west bank of the Demerara river, in the county of Demerara and colony of British Guiana, said lot being laid down and defined on a plan of a portion of the said plantation by C. M. Shannon, acting Government Surveyor, dated 19th October, 1901, and deposited in the Registrar's Office of British Guiana on the 15th October, 1902,—to and in favour of Mahatama Harichand, also of Plantation Best.

51. By The Colony of British Guiana, TRANSPORT of lot number 20 (twenty), north section of Government land on Canal No. 2, said lot being laid down and defined on a plan of certain portions of Government land in Canals 1 and 2, Polder, in the county of Demerara and colony of British Guiana by Frank Fowler, acting Crown Surveyor, dated 28th March, 1902, and deposited in the Registrar's Office on 6th May, 1902,—to and in favour of Rughoonundun, M.B., 11 of 1880 and Bakhori, M.C.R. 15 B., both residing at Canals 1 and 2, Polder, aforesaid.

52. By the Colony of British Guiana, TRANSPORT of lot number 4 (four), north section of Government land in Canal No. 1, said lot being laid down and defined on a plan of certain portions of Government land in Canals 1 and 2 Polder, in the county of Demerara and colony of British Guiana, by Frank Fowler, acting Crown Surveyor, dated 28th March, 1902, and deposited in the Registrar's Office on 6th May, 1902,—to and in favour of Doorgapersad, No. 127, ex *Jura*, 1877, a male East Indian immigrant, residing at Plantation Anna Catharina, West Coast, Demerara.

53. By Polycarpia Paula Pistano, the wife of Francisco John Pistano, of 56, Hadfield Street, in the city of Georgetown, TRANSPORT of an undivided half part or share of and in the east half of lot number 56 (fifty-six), part of that part of Plantation Werk-en-Rust, situate on the east bank of the river Demerara now known as and called Wortmanv lle, as laid down and defined on a plan or chart thereof, by the Sworn Land Surveyor Henry Rainsford, dated April, 1843, and deposited in the Registrar's Office of the counties of Demerary and Essequebo on the 13th day of November, 1845, with the buildings and erections thereon,—to and in favour of Clara Gibson, spinster, of lot 38, Sussex Street, Charlestown, Georgetown.

54. By Reginald George Humphrey, of lot 307, East Street, in the city of Georgetown, as the duly constituted attorney in this colony of William Pettigrew Humphrey, TRANSPORT of lot number 1 (one), in that part of Georgetown called Newtown, as laid down and defined on a plan of Newtown, made by the Sworn Land Surveyor William Hayley, dated 22nd September, 1877, and deposited in the Registrar's Office of the colony of British Guiana on the 1st of December, 1877, said plan having been approved of by the Governor and Court of Policy on the 12th day of November, 1877, and deposited in the Registrar's Office aforesaid, in pursuance of the provisions of section 64 of Ordinance No. 2 of the year 1876, no buildings thereon, subject to a First Mortgage, dated 27th June, 1908, in favour of Percy Claude Wight,—to and in favour of John William Tafares, of lot 41, Brickdam, Georgetown.

55. By Manoel De Lima of Mahaica, East Coast, Demerara, and John De Lima, of 61, Hadfield Street, North Freeburg District, in their quality as the joint executors under the last will and testament of Ludivina De Lima, deceased, and by the said John De Lima in his own right, TRANSPORT of lot number 61 (sixty-one), in North Freeburg District, in the city of Georgetown, in the county of Demerary and colony of British Guiana, with the buildings and erections thereon,—to and in favour of Edward Cadogan and Samuel Best, of 28, Third Street, Albert-town, Georgetown.

Registrar's Office of British Guiana, Georgetown, Demerara, this 5th day of May, 1911.

L. C. DALTON,
Registrar.

Counties of Demerary and Essequebo.

13TH MAY, 1911.

[SECOND PUBLICATION.]

THE following TRANSPORTS and MORTGAGES are intended to be passed before one of Their Honours the Judges of the Supreme Court of British Guiana on any day after Saturday, the 13th day of May, 1911, which such Judge shall be pleased to appoint, viz :—

1. By Edmund Norville Pounder, of 66, Leopold Street, Georgetown, TRANSPORT of east three-quarters lot number 66 (sixty), also known as east three-quarters of lot 55 (fifty-five) and 56 (fifty-six), Leopold Street, Werk-en-Rust, Georgetown, and all the buildings and erections thereon, and subject to a First Mortgage in favour of The British Guiana Building Society, Limited, dated 13th March, 1911,—to and in favour of James Chin Choy, of Anna Catharina, West Coast, Demerary.

2. By the Official Receiver of British Guiana acting under the authority of Ordinance No. 24 of 1905, as representing the estate of Angnoo, male Indian immigrant, No. 38,131, ex *Sheila*, 1888, deceased, TRANSPORT of the east half of lot number 2 (two), south section of Government land in Canal No. 1, said lot being laid down and defined on a plan of certain portions of Government land in Canals Nos. 1 and 2 Polder, in the county of Demerary and colony of British Guiana by Frank Fowler, acting Crown Surveyor, dated 28th March, 1902, and deposited in the

Digitized by Google

Registrar's Office of British Guiana on the 6th May, 1902,—to and in favour of Surajman, male Indian immigrant, No. 86,849, ex *Ems*, 1900, of Canal No. 1, Demerary River.

3. By The Official Receiver of British Guiana acting under the authority of Ordinance No. 24 of 1905, as representing the estate of Angnoo, male Indian immigrant, No. 38,131, ex *Sheila*, 1888, deceased, TRANSPORT of the west half of lot number 2 (two), south section of Government land in Canal No. 1, said lot being laid down and defined on a plan of certain portions of Government land in Canals Nos. 1 and 2 Polder, in the county of Demerary and colony of British Guiana by Frank Fowler, acting Crown Surveyor, dated 28th March, 1902, and deposited in the Registrar's Office of British Guiana on the 6th May, 1902,—to and in favour of Dwarka, male Indian immigrant, No. 28,002, ex *Jorawar*, 1885, of Canal No. 1, Demerary River.

4. By Michael McTurk, C.M.G., of 239, Murray and Camp Streets, Georgetown, TRANSPORT of the south half of lot number 6 (six), section C, being part of the lands now known as Old Vilvoorden, situate on Great Troolie Island, in the county of Essequebo, bounded as follows, on the north by the lands of the heirs of Johannes Merkle, on the east by the lands of Plantation Meerzorg and Maria Johanna, on the south by lands said to belong to Nurse and on the west by the river Essequebo, said lot number 6 (six), being laid down and defined on a diagram by Henry Rainsford, Sworn Land Surveyor, dated 10th August, 1854, and deposited in the Registrar's Office of British Guiana on the 9th July, 1858,—to and in favour of Edward Henry, of Great Troolie Island, Essequebo.

5. By Michael McTurk, C.M.G., of 239, Murray and Camp Streets, Georgetown, TRANSPORT of lot number 7 (seven), section C; being part of the lands now known as Old Vilvoorden situate on Great Troolie Island, in the county of Essequebo, bounded as follows, on the north by the lands of the heirs of Johannes Merkle, on the east by the lands of Plantation Meerzorg and Maria Johanna, on the south by lands said to belong to Nurse and on the west by the river Essequebo, said lot number 7 (seven), being laid down and defined on a diagram by Henry Rainsford, Sworn Land Surveyor, dated 10th August, 1854, and deposited in the Registrar's Office of British Guiana on the 9th July, 1858,—to and in favour of David Alexander Burnett, of Great Troolie Island, Essequebo.

6. By Michael McTurk, C.M.G., of 239, Murray and Camp Streets, Georgetown, TRANSPORT of part of lot number 11 (eleven), section C; being 3 (three), roods in façade, commencing from the southern boundary of the said lot and extending in a northerly direction by the full depth of the said lot, and lot number 12 (twelve), section C; being part of the lands now known as Old Vilvoorden, situate on Great Troolie Island, in the county of Essequebo, bounded as follows, on the north by the lands of the heirs of Johannes Merkle, on the east by the lands of Plantation Meerzorg and Maria Johanna, on the south by lands said to belong to Nurse, and on the west by the river Essequebo, said lots numbers 11 (eleven), and 12 (twelve) being laid down and defined on a diagram by Henry Rainsford, Sworn Land Surveyor, dated 10th August, 1854, and deposited in the Registrar's Office of British on the 9th July, 1858,—to and in favour of Christina Killikelly, widow, of Great Troolie Island, Essequebo.

7. By Michael McTurk, C.M.G., of 239, Murray and Camp Streets, Georgetown, TRANSPORT of lot number 27 (twenty-seven), section C, and part of lot number 28 (twenty-eight), section C, being 3 (three) roods in façade, commencing from the northern boundary of the said lot and extending in a southerly direction by the full depth of the said lot, being part of the lands now known as Old Vilvoerden, situate on Great Troolie Island, in the county of Essequebo, bounded as follows, on the north by the lands of the heirs of Johannes Merkle, on the east by the lands of Plantation Meerzorg and Maria Johanna, on the south by lands said to belong to Nurse, and on the west by the river Essequebo, said lots numbers 27 (twenty-seven) and 28 (twenty eight), being laid down and defined on a diagram by Henry Rainsford, Sworn Land Surveyor, dated 10th August, 1854, and deposited in the Registrar's Office of British Guiana on the 9th July, 1858,—to and in favour of Henrietta Caseley, widow, of Great Troolie Island Essequebo.

8. By Michael McTurk, C.M.G., of 239, Murray and Camp Streets, Georgetown, TRANSPORT of lot A, section B, being part of the lands now known as Old Vilvoerden, situate on Great Troolie Island, in the county of Essequebo, bounded as follows, on the north by the lands of the heirs of Johannes Merkle, on the east by the lands of Plantation Meerzorg and Maria Johanna, on the south by lands said to belong to Nurse, and on the west by the river Essequebo, said lot A, section B, being laid down and defined on a diagram by Henry Rainsford, Sworn Land Surveyor, dated 10th August, 1854, and deposited in the Registrar's Office of British Guiana on the 9th July, 1858,—to and in favour of William Henry Richardson, of Great Troolie Island, Essequebo.

9. By Michael McTurk, C.M.G., of 239, Murray and Camp Streets, Georgetown, TRANSPORT of lots numbers 21 (twenty-one) and 22 (twenty-two), section C, being part of the lands now known as Old Vilvoorden, situate on Great Troolie Island, in the county of Essequebo, bounded as follows, on the north by the lands of the heirs of Johannes Merkle, on the east by the lands of Plantation Meerzorg and Maria Johanna, on the south by lands said to belong to Nurse, and on the west by the river Essequebo, said lots numbers 21 (twenty-one) and 22 (twenty-two) being laid down and defined on a diagram by Henry Rainsford, Sworn Land Surveyor, dated 10th August, 1854, and deposited in the Registrar's Office of British Guiana on the 9th July, 1858,—to and in favour of Daniel Stephen, of Great Troolie Island, Essequebo.

10. By Augustinho Veira Caetano, of lot 35, Robb Street, Lacytown, Georgetown, TRANSPORT of the east half of lot number 85 (eighty-five) in that part of Georgetown called Lacytown, as laid down and defined on the town districts situated on the lands of the Vlissengen estate made by the Sworn Land Surveyor Luke M. Hill, dated 17th June, 1879, and deposited in the Registrar's Office of the counties of Demerary and Essequebo on the first of November, 1879, said plan having been approved of by the Governor and Court of Policy on the 22nd of September, 1879, and deposited in the Registrar's Office aforesaid in pursuance of the provisions of section 64 (sixty-four) of Ordinance No. 2 of the year 1876, with all the buildings and erections thereon, subject to the lien of the Receiver General of British Guiana,—to and in favour of Antonio Francisco de Barros, of lot 58, Robb Street, Lacytown, Georgetown.

11. By Jose De Freitas Pombo, of , High Street, Georgetown, as father and natural guardian of the minors Mary Magdalene Pombo, Jose Pombo, Ulencia Julia Pombo and Philomila Prencia Pombo, agreeably with Order of His Honour Sir Henry Alleyne Bovell, Knight, Chief Justice of British Guiana, bearing date 25th April, 1911, TRANSPORT of north half of the lot known as lot number 23 (twenty-three), now known as lot number 55 (fifty-five), situate in Charlestown city of Georgetown, county of Demerary, save and except the back portion of the said north half now in possession of Æneas Donald McKay under transport dated 27th July, 1895, the said north half being bounded on the north by the premises formerly belonging to the estate of the late J. A. Lodge, and on the south by the other half of said lot measuring 207 feet in length by 51 feet in breadth, with all the buildings and erections thereon,—to and in favour of Antonio Ferreira, of 24, Saffon Street, Charlestown, Georgetown.

12. By the Colony of British Guiana, TRANSPORT of lot number 3 (three), north section of Government land in Canal No. 1 said lot being laid down and defined on a plan of certain portion of Government land, in Canals 1 and 2 Polder, in the county of Demerara and colony of British Guiana, by Frank Fowler, acting Crown Surveyor, dated 28th March, 1902, and deposited in the Registrar's Office on 6th May, 1902,—to and in favour of Gurusami, m., 28,598, ex *Hereford*, 1885, a male East Indian immigrant, residing at Anna Catharina Village, West Coast, Demerara.

13. By the Colony of British Guiana, TRANSPORT of lots numbers 7 (seven) and 8 (eight), together with the intervening strip of land or dam between the said two lots, in north section of Government land, in Canal No. 1, said lots and strip of land or dam being laid down and defined on a plan of certain portions of Government land, in Canals 1 and 2 Polder, in the county of Demerara and colony of British Guiana, by Frank Fowler, acting Crown Surveyor, dated 28th March, 1902, and deposited in the Registrar's Office on 6th May, 1902,—to and in favour of Brijmohun, No. 4, ex *Copenhagen*, 1866, a male East Indian immigrant, residing at Anna Catharina Village, West Coast, Demerara.

14. By Jose de Freitas, of Mahaica, East Coast, Demerary, TRANSPORT of House lot number 9 (nine), section A, part of the north half of Plantation Supply, and Cultivation lot number 53 (fifty-three), section A, part of the north half of Plantation Vereeniging, which plantations are situated on the left or western bank of the Mahaica creek, on the east sea coast of the county of Demerary, in the colony of British Guiana, the said lots being laid down and defined on a plan of Plantation Helena, *cum annexis*, by James A. P. Bowhill, Government Surveyor, dated 27th August, 1900, and deposited in the Registrar's Office of British Guiana on the 6th October, 1900, with all the buildings and erections

Digitized by Google

thereon,—to and in favour of Gopal, male, R. of D., No. 74, *Casual*, 1900, of Mahaica, East Coast, Demerary.

15. By Wilhelmina Nicholson, born Northey, the wife of William Gustavus Nicholson, of the N½ of lot No. 8, D'Urban Street, Georgetown, TRANSPORT of the north half of lot number 8 (eight), part of Plantation Werk-en-Rust, situate on the east bank of the river Demerary, between Plantation Vlissengen on the north and Plantation Le Repentir on the south, which said lot is known and described on a diagram of a section of the Lodge Village, being part of Plantation Werk-en-Rust, situate in the county of Demerary, and colony of British Guiana, by John Peter Prass, Sworn Land Surveyor, dated the 29th day of October, 1885, and deposited in the Registrar's Office of British Guiana on the 11th day of December, 1885, with the buildings and erections thereon, save and except two buildings on the said north half of the said lot No. 8, the property of Messrs. Durant and Woodroffe,—to and in favour of Elvira Waldrond, the wife of John Rudolph Waldrond, of lot 2, Charles Street, Charlestown, Georgetown, Demerara.

16. By Elvira Waldrond, the wife of John Rudolph Waldrond, of 21, John Street, in the city of Georgetown, a FIRST MORTGAGE on the north half of lot No. 8 (eight), part of Plantation Werk-en-Rust, situate on the east bank of the river Demerary, between Plantation Vlissengen on the north and Plantation Le Repentir on the south, which said lot is known and described on a diagram of a section of the Lodge Village, being part of Plantation Werk-en-Rust, situate in the county of Demerary, and colony of British Guiana, by John Peter Prass, Sworn Land Surveyor, dated the 29th day of October, 1885, and deposited in the Registrar's Office of British Guiana on the 11th day of December, 1885, with the buildings and erections thereon, save and except two buildings on the said north half of the said lot No. 8, the property of Messrs. Durant and Woodroffe,—to and in favour of The British Guiana Building Society, Limited.

17. By Georgiana Croal, widow, of Green Street, Georgetown, a FIRST MORTGAGE on south half of the half concession or lot number 70 (seventy), more or less, known on the Books of the Town Council as south half of lot number 71 (seventy-one), or south half of lot number 102 (one hundred and two), situate in North Freeburg, Upper Leopold Street, Werk-en Rust, city of Georgetown, in the county of Demerara and colony of British Guiana, with all the buildings and erection thereon,—to in favour of Joao Pedro Santos, of 75, Main Street, Georgetown.

18. By Edmund Malcolm Azevedo, of 314, East Street, Georgetown, a SECOND MORTGAGE on "east half of lot number 314 (three hundred and fourteen), situate in South Cummingsburg District, city of Georgetown, county of Demerary, with all the buildings and erections thereon;" and a FIRST MORTGAGE on all and singular the household furniture, plate, silver, cutlery, bed and table linen, crockery, glassware and further appurtenances in the dwelling-house of the Mortgagor now situate on lot 314, East Street, Georgetown, and all furniture, silver, plate, cutlery, bed and table linen, crockery, glassware and other appurtenances which may hereafter be substituted in lieu of those now owned by the Mortgagor or brought into the said dwelling house or in any other place or places in which the Mortgagor may reside or in which the said articles herein mortgaged may be removed,—to and in favour of Francis Dias, of 217, Camp Street, Georgetown.

19. By John Vieira, of 48, Robb Street, Georgetown, TRANSPORT of lot number 48 (forty-eight), in that part of Georgetown called Lacytown, as laid down and defined on the plan of the Town Districts, situated on the lands of the Vlissengen Estate made by the Sworn Land Surveyor Luke M. Hill, dated 17th June, 1879, and deposited in the Registrar's Office of the counties of Demerary and Essequebo on the 1st of November, 1879, said plan having been approved of by the Governor and Court of Policy on the 22nd September, 1879, and deposited in the Registrar's Office aforesaid in pursuance of the provisions of section 64 of Ordinance No. 2 of the year 1876, with all the buildings and erections thereon, subject to the lien of the Receiver General of British Guiana,—to and in favour of Joao Pedro Santos, of 75, Main Street, Georgetown.

20. By Nathan Augustus Barnwell, of 288, Church Street, Queenstown, in the city of Georgetown, a FIRST MORTGAGE on lot number 288 (two hundred and eighty-eight), in that part of Georgetown called Queenstown Ward, as laid down and defined on the plan of the District situated on the lands of the Thomas Estate made by the Sworn Land Surveyor Luke M. Hill, C.E., dated 1st September, 1887, and deposited in the Office in Georgetown of the Registrar of the colony of British Guiana on the 7th day of April, 1888, in pursuance of the provisions of section 6 of Ordinance 2 of 1887, said lot number 288 (two hundred and eighty-eight), being subject to the By-Laws and Regulations passed by the Mayor and Town Council on the 15th May, 1888, and sanctioned by the Governor and Court of Policy on the 10th July, 1888, and all the buildings and erections thereon,—to and in favour of The British Guiana Building Society, Limited, of lots Nos. 1, 2 and 3, High Street, Georgetown.

21. By Maximiano de Freitas Velloza, of 341, Middle Street, in the city of Georgetown, a FIRST MORTGAGE on east half lot number 54 (fifty-four), Upper Robb Street, in Bourda District, in the city of Georgetown, in the county of Demerary and colony of British Guiana, and all the buildings and erections thereon,—to and in favour of The Demerara Mutual Life Assurance Society, Limited, of lots 1, 2 and 3, High Street, Robbstown, Georgetown.

22. By Francis Dias, of 217, Camp Street, Georgetown, TRANSPORT of the north half of the concession or lot 220, situate in Cumingsburg District, with all the buildings and erections thereon, subject to a First Mortgage passed in favour of The Hand-in-Hand Mutual Guarantee Fire Insurance Company, Limited, on the 11th January, 1908,—to and in favour of Edwin Henry Mansell, of 80, Camp Street, Georgetown.

23. By Caroline Gonsalves de Souza, born Serrao, widow, TRANSPORT of a piece of land known as lot number 6 (six), situate at Plantation Maria also called Louisiana Village, in the Island of Leguan, in the county of Essequebo, with a building thereon,—to and in favour of Henry Williams, of Phœnix Village, Leguan, Essequebo.

24. By Frederick Charles Sarsfield Bascom and Norman James Alexander Bascom as executors to and under the last will and testament of Charles Lawrence Bascom, deceased, dated 17th November, 1890, and deposited in the Registrar's Office of British Guiana on the 8th day of April, 1897, TRANSPORT of the Sugar Plantations John Cove and Craig Milne, comprising the lands, buildings, plant, machinery, cultivation, live and dead stock and further appurtenances thereon and thereto belonging, situate on the east sea coast of Demerary and colony of British Guiana, save and except the piece of land part of said Plantations John and Cove, transported to the Lord Bishop of the Diocese on the 19th day of February, 1870, and also save and except the piece of land part of the said Plantation Craig Milne, transported to the Right Reverend the Roman Catholic Bishop and Vicar Apostolic of British Guiana, on the 10th day of July, 1869, and which said several pieces of land are clearly defined in the respective transports thereof and also save and except such other parts or portions of the said Plantations John Cove and Craig Milne as have been sold and transported and also save and except such other parts or portions as have been sold, but not yet transported,—to and in favour of The Cove and John Sugar Estates Company, Limited, a Company incorporated in this colony under the Companies Ordinance, 1898, whose registered office is situated in the city of Georgetown.

25. By The Cove and John Sugar Estates Company, Limited, a Company incorporated in this colony under the Companies Ordinance, 1898, whose registered Office is situated in the city of Georgetown, a FIRST MORTGAGE on *firstly*, the sugar plantations John Cove and Craig Milne, comprising the lands, buildings, plant, machinery, cultivation, live and dead stock and further appurtenances thereon and thereto belonging, situate on the east sea coast of the county of Demerary, and colony of British Guiana, save and except the piece of land part of said plantations John and Cove, transported to the Lord Bishop of the Diocese on the 19th day of February, 1870, and also save and except the piece of land part of the said plantation Craig Milne, transported to the Right Reverend the Roman Catholic Bishop and Vicar Apostolic in British Guiana on the 10th day of July, 1869, and which said several pieces of land are clearly defined in the respective transports thereof and also save and except such other parts or portions of the said plantations John Cove and Craig Milne, as have been sold and transported and also save and except such other parts and portions as have been sold but not yet transported; *secondly*, all and singular the live and dead stock and the fixed and movable buildings, erections, machinery, plant, implements, utensils, instruments, packages, stores, effects and things which now are or hereafter may be appurtenant or appendant to the said plantations and each of them respectively, or which now are or hereafter may be owned and used by the Company in for or in connection with the maintenance, working and management thereof respectively, and *thirdly*, all present and future severed crops and raw and manufactured produce, and produce in course of manufacture on the said plantations and each of them respectively,

Digitized by Google

and in transit therefrom and wheresoever the same may be until finally sold, delivered and disposed of by the Company,—to and in favour of William Middleton Campbell and Henry Spencer Curtis carrying on business together in partnership as Merchants under the name, style and firm of Curtis, Campbell and Company, at 23, Rood Lane, in the city of London, England, and at La Penitence and elsewhere in the colony of British Guiana.

26. By Charles Wilgress Anderson, of St. Hubert's, Main Street, Georgetown, as the duly constituted attorney of Emanuel James Northey Thomas, of lot 17, Russell Street, Charlestown, Georgetown, TRANSPORT of lot number 28 (twenty-eight), in North Freeburg, in the city of Georgetown and all the buildings and erections thereon,—to and in favour of Frank Owen Franker, of lot 62, Brickdam, Georgetown

27. By Manoel de Souza, of Beterverwagting, East Coast, Demerara, TRANSPORT of east half of lot number 108 (one hundred and eight), section B, east half of lot number 139 (one hundred and thirty-nine), section D, east half of lot number 68 (sixty-eight), section E, in the village of Beterverwagting, in the county of Demerary and in the colony of British Guiana, with the buildings thereon,—to and in favour of Rose Waddle, widow, of Beterverwagting aforesaid.

28. By Henry Rose Giles, of lot 83, Adelaide Street, Georgetown, TRANSPORT of the west half of lot number 24 (twenty-four) situate in South Newburg, Werk-en-Rust, in the city of Georgetown, in the county of Demerary, and colony of British Guiana, with all the buildings and erections thereon,—to and in favour of Frank Owen Franker of lot 62, Brickdam.

29. By Sheik Abdulla, of lot 201, Almond Street, Queenstown, in the city of Georgetown, TRANSPORT of one undivided half part or share of and in a part of Plantation Virginia, situate on the west bank of the Mahaica creek, east sea coast of the county of Demerary, known on a chart thereof by the Sworn Land Surveyor Charles Houghton, deposited in the Registrar's Office of the counties of Demerary and Essequebo, as lot 28 (twenty-eight) north and south, save and except a piece of land measuring one square rood used as a family burial ground with a cottage situate on the front part of the said lot and a carriage shed thereon,—to and in favour of Gokal, No. 76,156, ex *Sheila*, 1896, of Virginia Village, Mahaica, East Coast, Demerary.

30. By Antonio Franco D'Andrade of 219, South Street, Lacytown, Georgetown, TRANSPORT of the south half of lot number 56 (fifty-six) or 80 (eighty), situate in Werk-en-Rust district, in the city of Georgetown, in the county of Demerary and colony of British Guiana, with all the buildings and erections thereon, subject to a FIRST MORTGAGE passed in favour of The Hand-in-Hand Mutual Guarantee Fire Insurance Company of British Guiana, Limited, on the 18th June, 1910,—to and in favour of James Chin Choy, of Anna Catharine, West Coast, Demerary.

31. By Victor DeCambra and Manoel Victor DeCambra, both of 6, James Street, Albouystown, in the city of Georgetown, a FIRST MORTGAGE on, *firstly*, the north half of lot number 6 (six), part of Plantation La Penitence, situated on the east bank of the river Demerary, known as Albouystown, as laid down and defined on a chart by Cathcart Chalmers, Sworn Land Surveyor, dated 17th March, 1868, and deposited in the Registrar's Office of the counties of Demerary and Essequebo on the 24th March, 1868, and all the buildings and erections thereon; *secondly*, lot C, part of Plantation La Penitence situate on the east bank of the river Demerary in the colony of British Guiana, said lot C being laid down and defined on a diagram thereof made by the Sworn Land Surveyor John Peter Prass, bearing date the 19th day of March, 1889, and deposited in the Registrar's Office of British Guiana on the 14th September, 1889, and all the buildings and erections thereon,—to and in favour of The British Guiana Building Society, Limited, of lots Nos. 1, 2 and 3, High Street, Georgetown.

32. By The Official Receiver of British Guiana and Liquidator of the People Livery Stables, Limited, in Liquidation, TRANSPORT of lot number 168 (one hundred and sixty-eight), in that part of Georgetown called Lacytown, as laid down and defined on the plan of the Town Districts, situated on the lands of the Vlissengen estate made by the Sworn Land Surveyor Luke M. Hill, dated 17th June, 1879, and deposited in the Registrar's Office of the counties of Demerary and Essequebo on the 1st of November, 1879, said plan having been approved of by the Governor and Court of Policy on the 22nd of September, 1879, and deposited in the Registrar's Office aforesaid in pursuance of the provisions of section sixty-four of Ordinance No. 2 of the year 1876, with all the buildings and erections thereon subject to the lien of the Receiver General of British Guiana,—to and in favour of Foster Jephthah Pollard, of Walsall Buildings, Croal Street, Newtown, in the city of Georgetown.

33. By Foster Jephthah Pollard of Walsall House, New Town, Georgetown, a FIRST MORTGAGE on lot 168 (one hundred and sixty-eight) in that part of Georgetown called Lacytown as laid down and defined on the plan of the Town Districts situated on the lands of the Vlissengen estate made by the Sworn Land Surveyor Luke M. Hill, dated 17th June, 1879, and deposited in the Registrar's Office of the counties of Demerary and Essequebo on the 1st of November, 1879, said plan having been approved of by the Governor and Court of Policy on the 22nd September, 1879, and deposited in the Registrar's Office aforesaid in pursuance of the provisions of section sixty-four of Ordinance No. 2 of the year 1876, with all the buildings and erections thereon subject to the lien of the Receiver General of British Guiana,—to and in favour of João Pedro Santos, of lot 75, Main Street, Georgetown.

Registrar's Office of British Guiana, Georgetown, Demerary, this 28th day of April, 1911.

L. C. DALTON,
Registrar.

Counties of Demerary and Essequebo.

6TH MAY, 1911.

[THIRD PUBLICATION.]

THE following TRANSPORTS and MORTGAGES are intended to be passed before one of Their Honours the Judges of the Supreme Court of British Guiana on any day after Saturday, the 6th day of May, 1911, which such Judge shall be pleased to appoint, viz.:—

1. By Harry Aloysius Bolton, bachelor, of lot 107, Regent Street, Lacytown, Georgetown, TRANSPORT of west half of lot number 106 (one hundred and six), in that part of Georgetown called Bourda, as laid down and defined on a plan of the Town districts, situated on the lands of the Vlissengen estate made by the Sworn Land Surveyor Luke M. Hill, dated 17th June, 1879, and deposited in the Registrar's Office of the counties of Demerary and Essequebo on the 1st November, 1879, said plan having been approved of by the Governor and Court of Policy on the 22nd September, 1879, and deposited in the Registrar's Office aforesaid, in pursuance of the provisions of section sixty-four of Ordinance No. 2 of the year 1876, with all the buildings and erections thereon,—to and in favour of Nathan Augustus Barnwell, of lot 288, Church Street, Queenstown Ward, Georgetown.

2. By Sheocharan, male East Indian immigrant, No. 59,853, ex *Lena*, 1893, of De Ridders Faith, Canal No. 1, West Bank, Demerary River, TRANSPORT of a piece of land part of the east half of Plantation De Ridder's Faith, situate in Canal No. 1, on the west bank of the River Demerary, in the county of Demerary and colony of British Guiana, the said piece of land measuring 8½ (eight and a half) roods commencing from the western boundary of said east half of Plantation De Ridder's Faith, extending in an easterly direction by the whole depth of the estate,—to and in favour of Bishun Dayal, male, No. 59,354, ex *Lena*, 1893, of Canal No. 2, West Bank, Rio Demerary.

3. By Budha, male, B.R., No. 140, ex *Jura*, 1855, of Vreed-en-Hoop, West Coast, Demerara, TRANSPORT of an undivided half part or share of and in an undivided one-fifth (1/5) of Plantation Nouvelle Flanders and Union, *cum annexis*, situate on the west sea coast of the county of Demerary, in the colony of British Guiana, together with an undivided half part or share of and in an undivided one-fifth (1/5) of all the buildings, erections, cultivation and further appurtenances thereon and thereto belonging, save and except a piece of land part of the front lands of said Plantation Nouvelle Flanders, known on a chart thereof by the Sworn Land Surveyor, Henry Rainsfords, deposited in the Registrar's Office of the counties of Demerary and Essequebo as lots numbers 1 (one) and 2 (two), transported to Michael Johnson, his heirs and assigns on the 8th February, 1840, with the buildings thereon, also a piece of land rather more than half an acre having a reserved parapet of twelve feet in front thereof, bounded on the north and south by the lands of said estate, and on the east by the present public road and Plantation Best, transported to the Reverend James Scott in connection with the London Missionary Society on the 12th of July, 1811, with the buildings thereon, and save and except such parts or portions of said plantations that have already been sold and transported or sold but not yet transported, together with the right of drainage through Plantation Vreed-en-Hoop, said right being subject to an agreement dated 16th

Digitized by Google

August, 1910, made between the proprietors of Nouvelle Flanders and Union, Mary and Haarlem, Rotterdam and Vreed-en-Hoop, in which the rights of the proprietors as to the drainage through Plantation Vreed-en-Hoop, are set forth and contained,—to and in favour of Budhun Lall, male native of the colony, of Plantation Versailles, West Bank, Demerary.

4. By Cyril Chapman Griffith, of 153, Albouystown, Georgetown, TRANSPORT of the undivided half of an undivided third part or share of and in the west quarter of Plantation Geneve, situate in Canals Nos. 1 (one) and 2 (two) Polder, on the west bank of the river Demerary, in the county of Demerary and colony of British Guiana, the said plantation being subject to polder rate with right to the proprietors of said western quarter to drain through the remaining portion of the said plantation and through the koker on the easternward portion of the said plantation on condition of contributing one-fourth of the expense in keeping the said koker in good order and repair,—to and in favour of Dookhun, R. of D., No. 76,122, ex *Sheila*, 1896, and Daundar, R. of D., No. 76,098, ex *Sheila*, 1896, male East Indians, both of Mes Delices, west bank, Demerara.

5. By Moosah, male, No. 149, ex *Copenhagen*, 1886, of Plantation Nouvelle Flanders, West Coast, Demerary, TRANSPORT of Plantation Rotterdam, *cum annexis*, situate on the west sea coast of the county of Demerary, in the colony of British Guiana, save and except such parts or portions of said plantation as have already been sold and transported or sold but not yet transported, together with the right of drainage through Plantation Vreed-en-Hoop, said right being subject to an agreement dated 16th August, 1910, made between the proprietors of Nouvelle Flanders and Union, Mary and Haarlem, Rotterdam and Vreed-en-Hoop, in which the rights of the proprietors as to the drainage through Plantation Vreed-en-Hoop as set forth and contained,—to and in favour of Jaipalsingh, male, B.R., No. 858 of 1882, of Vreed-en-Hoop, West Coast, Demerary.

6. By Sanijhawon, male, No. 45,551, ex *Rhone*, 1890, of Supply Village, East Coast, Demerary, TRANSPORT of cultivation lot number 17 (seventeen), section D, part of the south half of Plantation Helena, which plantation is situated on the left or western bank of the Mahaica creek, on the east sea coast of the county of Demerary, in the colony of British Guiana, the said lot being laid down and defined on a plan of Plantation Helena, *cum annexis*, by James A. P. Bowhill, Government Surveyor, dated 27th August, 1900, and deposited in the Registrar's Office of British Guiana on the 6th October, 1900, no buildings thereon,—to and in favour of Lakhansing, male, No. 104,979, ex *Ems*, 1907; Ramnaran, male, No. 105,118, ex *Ems*, 1907; and Niamutt, male, No. 105,065, ex *Ems*, 1907, all of Plantation Cane Grove, East Coast, Demerary.

7. By George Russell Garnett, of Colgrain House, Camp Street, Georgetown, in his quality as one of the duly constituted attorneys in this colony of La Penitence Estates Company, Limited, whose registered office is at 23, Rood Lane, London, England, TRANSPORT of a piece of land portion of Plantation Anna Regina, situate on the west coast of Essequebo in the colony of British Guiana, the said piece of land being laid down and defined on a diagram by W. H. McTurk, Sworn Land Surveyor, dated 22nd September, 1910, and deposited in the Registrar's Office of British Guiana on the 13th April, 1911,—to and in favour of Ghoorah, M., 12,688, ex *Newnham*, 1885, of Anna Regina.

8. By Annie De Haart, assisted as far as needs be by her husband Joseph McLean De Haart, both of lot 1, Princes Street, Wortmanville, Georgetown, TRANSPORT of the south quarter of lot number 1 (one), situate at corner of Princes Street, Wortmanville, Georgetown, Demerara, with the buildings and erections thereon, subject to a First Mortgage dated the 14th August, 1909, passed to the minors L. and F. Gomes,—to and in favour of Louis Gonsalves Herrell, of lot 22, corner Evans and Lyng Streets, New Charlestown, Georgetown.

9. By Joao Augusto Pestano, of lot E, Upper Hadfield Street, Wortmanville, in the city of Georgetown, a FIRST MORTGAGE on the east quarter of lot number 78 (seventy-eight), situate in New Charlestown District, city of Georgetown, county of Demerary, and colony of British Guiana and all the buildings and erections thereon,—to and in favour of The British Guiana Building Society, Limited, of lots 1, 2 and 3, High Street, Georgetown.

10. By Harry Hamilton Solomon, of lot 64, Main Street, Georgetown, TRANSPORT of north half of lot number 76 (seventy-six), also known as 86 (eighty-six), in Stabroek District, in the city of Georgetown, in the county of Demerary, and colony of British Guiana, with all the buildings and erections thereon, —to and in favour of William Elliott Lewis, of Brickdam, in the city of Georgetown.

11. By Eugene Euterpe Thomas, spinister, and Lionel Trevelyan Thomas, bachelor, as the sole heirs, *ab intestato*, of their deceased mother Margaret Donald Thomas, born Cameron, who was married in community of property to their father Robert Dudley Thomas, now deceased, and as the sole heirs, *ab intestato*, of their said father and by Amy Mabel Thomas, born Boyce, widow, in her own right as having been married in community of property to the said Robert Dudley Thomas, all of Bagot's Town, east bank, Demerary River, TRANSPORT of three undivided fourth parts or shares of and in the north half of part of the front lands of the Pln. Peter's Hall, situate on the east bank of the river Demerary, and known on a diagram thereof by the Sworn Land Surveyor Thomas Hubbard, dated June 18th, 1841, deposited in the Registrar's Office in the counties of Demerary and Essequibo on the 24th February, 1848, as lot number 39 (thirty-nine), with the building thereon,—to and in favour of George Forrester King, of Georgetown.

12. By Eugene Euterpe Thomas, spinster, and Lionel Trevelyan Thomas, bachelor, as the sole heirs, *ab intestato*, of their deceased mother Margaret Donald Thomas, born Cameron, who was married in community of property to their father Robert Dudley Thomas, now deceased, and as the sole heirs, *ab intestato* of their said father, and by Amy Mabel Thomas born Boyce, widow, in her own right as having been married in community of property, to the said Robert Dudley Thomas, all of Bagot's Town, east bank, Demerary River, TRANSPORT of one undivided fourth part or share of and in the north half of part of the front lands of Plantation Peter's Hall, situate on the east bank of the river Demerary, and known on a diagram thereof by the Sworn Land Surveyor, Thomas Hubbard, dated June 18th, 1841, deposited in the Registrar's Office of the counties of Demerary and Essequibo on the 24th February, 1848, as lot number 39 (thirty-nine). no building thereon,—to and in favour of Kenrick Oswald Fitzgerald Goodridge, of Peter's Hall, East Bank, Demerary.

13. By Eugene Euterpe Thomas, spinster, and Lionel Trevelyan Thomas, bachelor, as the sole heirs, *ab intestato*, of their deceased mother Margaret Donald Thomas born Cameron, who was married in community of property to their father Robert Dudley Thomas, now deceased, and as the sole heirs, *ab intestato*, of their said father and by Amy Mabel Thomas, born Boyce, widow, in her own right as having been married in community of property the said Robert Dudley Thomas, all of Bagot's Town, East Bank, Demerary, TRANSPORT of lot number 73 (seven-three), of that part of Pln. Rome, situate on the east bank of the River Demerary, known as the Village of Agricola as described on a plan thereof by the Sworn Land Surveyor James Hacket, dated August, 1842, deposited in the Registrar's Office of the counties of Demerary and Essequibo on the 22nd May, 1847, no building thereon,—to and in favour of Ruth Ramdihul, widow, native of the colony, of Houston, East Bank, Demerara.

14. By Francis Vieira, of 88, Barrack Street, Kingston, Georgetown, TRANSPORT of the east half of lot number 119 (one hundred and nineteen), in that part of Georgetown called Bourda as laid down and defined on the plan of the Town Districts, situated on the lands of the Vlissengen estate, made by the Sworn Land Surveyor Luke M. Hill, dated 17th June, 1879, and deposited in the Registrar's Office of the counties of Demerary and Essequibo on the first of November, 1879, said plan having been approved of by the Governor and Court of Policy on the 22nd September, 1879, and deposited in the Registrar's Office aforesaid, in pursuance of the provisions of section sixty-four of Ordinance No. 2 of the year 1876, with all the buildings and erections thereon, subject to a First Mortgage passed in favour of The British Guiana Mutual Fire Insurance Company, Limited, on the 29th October, 1910,—to and in favour of Louisa Fernandes, singlewoman, of lot 37, Camp Street, Georgetown.

15. By Johanna Bacchus, born Fraser, widow, in her own right as having been married in community of property to Bonaparte Bacchus, deceased, and by Letitia George, born Bacchus, widow, as the sole heiress, *ab intestato*, of her father the said Bonaparte Bacchus, deceased, who was married to the said Johanna Bacchus in community of property, both of Bagotville Village, West Bank, Rio Demerara, the said Bonaparte Bacchus being one of the heirs, *ab intestato*, of his mother Elizabeth Bacchus, deceased, one of the heirs under the last will and testament of his father Lucien Bacchus, deceased, and the sole heir, *ab intestato*, of his brother Joseph Bacchus, deceased, who was the other heir, *ab intestato*, of his mother the said Elizabeth Bacchus, deceased, and the other heir under the last will and testament of his father the said Lucien Bacchus, deceased, who was married

Digitized by Google

in community of property to the said Elizabeth Bacchus, deceased, TRANSPORT of lots numbers 4 (four) and 5 (five), part of Plantation Jacoba Constantia, situate on the south side of Canal No. 1 (one), West Bank, River Demerary, known and described on a diagram thereof by the Sworn Land Surveyor Henry Rainsford, dated twenty-first of August, 1848, deposited in the Registrar's Office of the counties of Demerary and Essequebo on the eighth of September, 1848,—to and in favour of Khoolin, male, No. 28,159, ex *Jorawar*, 1885, of Mes Delicee, Canal No. 1, West Bank, Rio Demerary.

16. By Margaret Ann Lewis, widow, of Craig Village, East Bank, Demerary River, a FIRST MORTGAGE on, *firstly*, lots 7 (seven), 8 (eight) and 9 (nine), north side of Craig back lands, being a part and portion of that piece of land situate on the east bank of the Demerara River, in the county of Demerara, being the back lands of Plantation Craig and Good Success more particularly shown and delineated on the plan signed by James Allen Purser Bowhill, acting Commissioner of Lands and Mines, dated 13th June, 1907, and deposited in the Registrar's Office of British Guiana on 17th July, 1907, with the cultivation thereon: *secondly*, the stock-in-trade, goods, wares, furniture, fittings, fixtures, utensils and further appurtenances of the drug shop carried on by the mortgagor at lot 9, Regent and High streets, in the city of Georgetown, and all other stock-in-trade, goods, wares, and further appurtenances brought in or taken into the said business whether in addition to those at present existing or in substitution therefor and whether the said business be carried on upon the said premises or elsewhere in the said colony,—to and in favour of Percy Claude Wight, of Epworth House, Brickdam.

17. By Samuel Duncan Grant, of 45, Water Street, Georgetown, TRANSPORT of lot number 32 (thirty-two), part of the front lands of Plantation Vreed-en-Hoop, *cum annexis*, situate on the west bank of the river Demerary, in the county of Demerary, and colony of British Guiana, the said lot being laid down and defined on a plan of part of the front lands of the said Plantation Vreed-en-Hoop, *cum annexis*, made by the Sworn Land Surveyor E. A. Hoyes, dated the 2nd October, 1907, and deposited in the Registrar's Office of British Guiana, on the 11th December, 1907, subject to a First Mortgage passed on 11th September, 1909, in favour of The British Guiana Building Society, Limited,—to and in favour of John Sheafe Gaskin, of Vreed-en-Hoop.

Registrar's Office of British Guiana, Georgetown, Demerary, this 21st day of April, 1911.

L. C. DALTON,
Registrar.

County of Berbice.

20TH MAY, 1911.

[FIRST PUBLICATION.]

THE following TRANSPORTS are intended to be passed before one of Their Honours the Judges of the Supreme Court of British Guiana on any day after Saturday, the 20th day of May, 1911, which such Judge shall be pleased to appoint, viz.:—

1. By Evanson Theophilus King, of Cooper's Lane, New Amsterdam, Berbice, TRANSPORT of part of the northern back quarter of lot number 15 (fifteen), situate in that part of the Town of New Amsterdam called Smyth Town, bounded on the east by part of said lot the property of T. H. Kendall, on the west by part of said lot the property of G. H. T. Green, on the north by the drain dividing lots numbers 14 (fourteen) and 15 (fifteen), and on the south by the drain along the street running through the back half of said lot number 15 (fifteen), with the buildings thereon,—to and in favour of William John Barrington, of Alexander Street, New Amsterdam, Berbice.

2. By Mohammed Ismail, male, No. 16,399, ex *North*, 1883, of Plantation Cotton Tree, West Coast, Berbice, TRANSPORT of lot number 3 (three), part of lot number 3 (three) known as Plantation Mon Choisi, situate on the west coast of the county of Berbice, the said lot number 3 (three) hereby transported being laid down and defined on a diagram of said plantation made by Frank Fowler, Sworn Land Surveyor, bearing date 13th May, 1895, and deposited in the Registrar's Office of British Guiana, New Amsterdam, on the 9th day of November, 1896, save and except a strip of land measuring 100 feet in width at present enclosed by wire fences running through the said lot number 3, the property of the Demerara Railway Company, no buildings thereon,—to and in favour of Boudhiram, male, No. 10,693, ex *Lightning*, 1881, of Plantation Bath, West Coast, Berbice.

Registrar's Office of British Guiana, New Amsterdam, Berbice, this 5th day of May, 1911.

L. C. DALTON,
Registrar.

County of Berbice.

13TH MAY, 1911.

[SECOND PUBLICATION.]

THE following TRANSPORTS are intended to be passed before one of Their Honours the Judges of the Supreme Court of British Guiana on any day after Saturday, the 13th day of May, 1911, which such Judge shall be pleased to appoint, viz:—

1. By John Jobrajh Pokhoye, of Church street, New Amsterdam, bachelor, Victoria Rahab Busmuth Jungbahadur Sing, born Pokhoye, assisted as far as need by her husband Emanuel Stephen Cephas Jungbahadur Sing, of 101, Regent street, Georgetown, and Issac Adar Pokhoye, of Number 78 Village, Corentyne Coast, Berbice, as the sole surviving heirs under the wills of their parents Margaret Pokhoye, born Richards, deceased, and Edward Pokhoye, deceased, of and also the sole surviving heirs, *ab intestato*, of their brother David Jainarain Pokhoye, deceased, TRANSPORT of part of the southern front quarter of lot number 10 (ten), situate in that part of the town of New Amsterdam called Smyth Town, bounded on the east by the property of the estate of T. C. Harris, deceased, on the west by the Reading Room, on the north by the lane running through the centre of the lot, and on the south by the trench dividing lots numbers 10 (ten) and 11 (eleven), with the buildings and erections thereon,—to and in favour of Nanch, male, R. of D., No. 75,097, ex *Brenda*, 1896, of Adelphi village, Canje, Berbice.

2. By Dowlut, male, No. 102, ex *Ballochmyle*, 1878, of Plantation Lot 27, Corentyne Coast, Berbice, TRANSPORT of the eastern half of lot number 20 (twenty), part of plantation lot number 27 (twenty-seven), situate on the Corentyne Coast, in the county of Berbice, the said lot number 20 (twenty) being laid down and defined on a diagram of the said plantation, made by E. Chalmers, Sworn Land Surveyor, dated 13th December, 1902, and deposited in the Registrar's Office of British Guiana, New Amsterdam, on the 23rd day of December, 1902, no buildings thereon,—to and in favour of Cecil Morris, of Pln. Albion, Corentyne, Berbice.

3. By The Berbice Library, incorporated under Ordinance No. 2 of 1892, TRANSPORT of a piece of land twenty-three and a half (23½) roods in façade by five roods (5) in depth the said piece of land forming part of the southern back quarter of lot number 9 (nine), situate in that part of the town of New Amsterdam called Smyth Town, in the county of Berbice, and being laid down and defined and marked "1" on a diagram of the said southern back quarter of lot number 9 (nine), situate in that part of the town of New Amsterdam, made by the Sworn Land Surveyor J. B. Sykes, dated 16th September, 1907, and deposited in the Registrar's Office of British Guiana, New Amsterdam, on the 1st day of March, 1911, with the buildings thereon,—to and in favour of Samuel Timothy Cox, of New Amsterdam.

4. By The Berbice Library, incorporated under Ordinance No. 2 of 1892, TRANSPORT of a piece of land six (6) roods in facade by five (5) roods in depth, the said piece of land forming part of the southern back quarter of lot number 3 (nine) situate in that part of the town of New Amsterdam called Smyth Town, in the county of Berbice, and being laid down and defined and marked "2" on a diagram of the said southern back quarter of lot number 9 (nine) situate in that part of the town of New Amsterdam made by the Sworn Land Surveyor J. B. Sykes, dated 16th September, 1907, and deposited in the Registrar's Office of British Guiana, New Amsterdam on the 1st day of March, 1911, with the buildings thereon.—to and in favour of Carol Ethelbert Noel, of New Amsterdam.

5. By Goopian, male, No. 406, ex *British Trident*, 1866, Bassati, male, No. 74,308, ex *Lena*, 1898, Toolah, male, No. 36,369, ex *Foyle*, 1887, and Kangal, male, No. , ex *Senator*, 1878, all of Plantation Bath, west coast, Berbice, TRANSPORT of lot number 7 (seven) part of the western portion of the windward half of lot number 10 and lot number 19 (nineteen) part of Plantation Woodley Park or No. 11, being parts of all that piece or parcel of land as laid out on a diagram of lots 10, 11 and 12, situate on the west coast in the county of Berbice, as more particularly laid down and defined on a diagram by Frank Fowler, Sworn Land Surveyor, dated Berbice, 19th July, 1900, and coloured with red lines on said plans within the boundaries A, B, C, D, E and F, as laid down on said plan as follows: commencing at the Bamboo Dam on the windward half of lot number 10 and measuring along said Bamboo Dam 75 roods from south to north between the points A and F on said plan, and extended from the point A, westward to the point B, on the dam running along lot number 14 and thence from the point B, in a north-easterly direction for 75 roods along the said back-

Digitized by Google

dam of the windward half of lot number 10, and thence north-easterly along the said back dam of lot number 14, for 150 roods, along lot number 11 and the centre third of lots 11 and 12, that is to say, from the point B on said chart to the point C on the said chart, and from the point C in an easterly direction along the dam dividing the leeward half of the centre third of lots 11 and 12 and on to the point D on the said chart to the Atlantic Ocean and thence from the point D along the Atlantic Ocean for 150 roods to the point E, and from thence in a westerly direction to the point F up to the aforesaid Bamboo Dam, said piece of land being comprised within the said boundaries A, B, C, D, E and F, as laid down and defined on the said chart, the said lot numbers 7 (seven) and 19 (nineteen) being laid down and defined on a diagram made by James E. Seymour, Sworn Land Surveyor, dated the 23rd December, 1908, and deposited in the Registrar's Office of British Guiana, New Amsterdam, Berbice, on the 1st March, 1909, save and except the strip of land measuring 100 feet in width running through the said lot number 19 (nineteen), at present enclosed by wire fences, the property of The Demerara Railway Company,—to and in favour of Atto, male, No. 61,025, ex *Main*, 1893, of said lot No. 11, west coast, Berbice.

6. By Goopiah, male, No. 406, ex *British Trident*, 1866, Bassati, male, No. 74,308, ex *Lena*, 1896, Toolah, male, No. 36,369, ex *Foyle*, 1887; and Kangal, male, No. , ex *Senator*, 1878, all of Pln. Bath, West Coast, Berbice, TRANSPORT of lot number 16 (sixteen), part of the western portion of the windward half of lot number 10 and lot number 10 (ten), part of Plantation Woodley Park or number 11, being parts of all that piece or parcel of land as laid out on a diagram of lots 10, 11 and 12, situate on the west coast of the county of Berbice, as more particularly laid down and defined on a diagram by Frank Fowler, Sworn Land Surveyor, dated Berbice, 19th July, 1900, and coloured with red lines on said plans within the boundaries A, B, C, D, E and F, as laid down on said plan as follows: commencing at the Bamboo Dam on the windward half of lot number 10 and measuring along said Bamboo Dam 75 roods from south to north between the points A and F on said plan and extending from the point A westward to the point B on the dam running along lot number 14, and thence from the point B in a north-easterly direction for 75 roods along the said back dam of the windward half of lot number 10, and thence north-easterly along the said back dam of lot number 14 for 150 roods along lot number 11 and the centre third of lots 11 and 12, that is to say, from the point B on said chart to the point C on the said chart and from the point C in an easterly direction along the dam dividing the leeward half of the centre third of lots 11 and 12, and on the point D on said chart to the Atlantic Ocean and thence from the point D along the Atlantic Ocean for 150 roods to the point E and from thence in a westerly direction to the point F up the aforesaid Bamboo Dam, the said piece of land being comprised within the said boundaries, A, B, C, D, E and F, as laid down and defined on the said chart, the said lots numbers 16 (sixteen) and 10 (ten) being laid down and defined on a diagram made by James T. Seymour, Sworn Land Surveyor, dated the 23rd December, 1908, and deposited in the Registrar's Office of British Guiana, New Amsterdam, Berbice, on the 1st March, 1909, save and except the strip of land measuring 100 feet in width, running through the said lot number 10 (ten) at present enclosed by wire fences, the property of The Demerara Railway Company,—to and in favour of Sumni, female, No. 56,334, ex *Sheila*, 1892, singlewoman, of said lot No. 11, West Coast, Berbice.

7. By Goopiah, male, No. 406, ex *British Trident*, 1866, Bassati, male, No. 74,308, ex *Lena*, 1896, Toolah male, No. 36,369, ex *Foyle*, 1887, and Kangal, male, No. , ex *Senator*, 1878, all of Plantation Bath, West Coast, Berbice, TRANSPORT of lot number 15 (fifteen), part of the western portion of the windward half of lot No. 10, and lot number 11 (eleven), part of Plantation Woodley Park or No. 11, being parts of all that piece or parcel of land as laid out on a diagram of lots 10, 11 and 12, situate on the west coast of the county of Berbice, as more particularly laid down and defined on a diagram by Frank Fowler, Sworn Land Surveyor, dated Berbice, 19th July, 1900, and coloured with red lines on said plans within the boundaries A, B, C, D, E, and F, as laid down on said plan as follows: commencing at the Bamboo Dam on the windward half of lot number 10, and measuring along said Bamboo Dam 75 roods from south to north between the points A and F, on said plan and extending from the point A westward to the point B on the dam running along lot number 14, and thence from the point B in a north-easterly direction for 75 roods along the said back dam of the windward half of lot number 10, and thence north-easterly along the said back dam of lot number 14 for 150 roods along lot number 11, and the centre third of lots 11 and 12, that is to say, from the point B on said chart to the point C, on said chart and from the point C, in an easterly direction along the dam dividing the leeward half of the centre third of lots 11 and 12, and on to point D on said chart to the Atlantic Ocean and thence from the point D along the Atlantic Ocean for 150 roods to the point E, and from thence in a westerly direction to the point F, up to the aforesaid Bamboo Dam, said piece of land being comprised within the said boundaries A, B, C, D, E, and F, as laid down and defined on the said chart, the said lots numbers 15 (fifteen) and 11 (eleven) being laid down and defined on a diagram made by James T. Seymour, Sworn Land Surveyor, dated the 23rd December, 1908, and deposited in the Registrar's Office of British Guiana, New Amsterdam, Berbice, on the 1st March, 1909, save and except the strip of land measuring 100 feet in width running through the said lot number 11 (eleven), at present enclosed by wire fences, the property of The Demerara Railway Company,—to and in favour of Marabudal, male, No. 260, ex *Ellora*, 1898, of said lot No. 11, West Coast, Berbice.

8. By Goopiah, male No. 406, ex *British Trident*, 1886, Bassati, male, No. 74,308, ex *Lena*, 1890, Toolah, male, No. 36,369, ex *Foyle*, 1887, and Kangal, male, No. ex *Senator*, 1878, all of Pln. Bath, West Coast, Berbice, TRANSPORT of lot number 14 (fourteen), part of the western portion of the windward half of lot No. 10 and lot No. 12 (twelve), part of Plantation Woodley Park or No. 11, being parts of all that piece or parcel of land as laid out on a diagram of lots 10, 11 and 12, situate on the west coast of the county of Berbice, as more particularly laid down and defined on a diagram by Frank Fowler Sworn Land Surveyor, dated Berbice, 19th July, 1900, and coloured with red lines on the said plans within the boundaries, A, B, C, D, E and F, as laid down on said plan as follows: commencing at the Bamboo Dam on the windward half of lot number 10 and measuring along said Bamboo Dam, 75 roods from south to north between the points A and F on said plan and extending from the point A, westward to the point B on the dam running along lot number 14, and thence from the point B in a north-easterly direction for 75 roods along the said back dam of the windward half of lot number 10, and thence north-easterly along the said back dam of lot number 14, for 150 roods, along lot number 11 and the centre third of lots 11 and 12, that is to say, from the point B, on said chart to the point C on the said chart, and from the point C in an easterly direction along the dam dividing the leeward half of the centre third of lots 11 and 12, and on to the point D on said chart to the Atlantic Ocean and thence from the point D along the Atlantic Ocean for 150 roods to the point E, and from thence in a westerly direction to the point F up to the aforesaid Bamboo Dam, said piece of land being comprised within the said boundaries A, B, C, D, E and F, as laid down and defined on the said chart, the said lots numbers 14 (fourteen) and 12 (twelve), being laid down and defined on a diagram made by James T. Seymour, Sworn Land Surveyor, dated the 23rd December, 1908, and deposited in the Registrar's Office of British Guiana, New Amsterdam, Berbice, on the 1st March, 1909, save and except the strip of land measuring 100 feet in width, running through the said lot number 12 (twelve), at present enclosed by wire fences, the property of The Demerara Railway Company, —to and in favour of Drapaul, male a native of this colony, *B.R.*, of 1879, and Boodhoye, male, No. 353, ex *Artist*, 1876, both of said lot No. 11, West Coast, Berbice.

9. By Goopiah, male, No. 406, ex *British Trident*, 1866, Bassati, male, No. 74,308, ex *Lena*, 1896, Toolah, male, No. 36,369, ex *Foyle*, 1887, and Kangal, male, No. , ex *Senator*, 1878, all of Pln. Bath, West Coast, Berbice, TRANSPORT of lot number 13 (thirteen), part of the western portion of the windward half of lot number 10 and lot number 13 (thirteen), part of Pln. Woodley Park or No. 11, being parts of all that piece or parcel of land as laid out on a diagram of lots 10, 11 and 12, situate on the west coast in the county of Berbice as more particularly laid down and defined on a diagram by Frank Fowler, Sworn Land Surveyor, dated Berbice, 19th July, 1900, and coloured with red lines on said plans within the boundaries A, B, C, D, E, and F; as laid down on said plan as follows: commencing at the Baboo Dam on the windward half of lot number 10 and measuring along said Baboo Dam 75 roods from south to north between the points A and F on said plan and extended from the point A westward to the point B on the dam running along lot number 14 and thence from the point B in a north-easterly direction for 75 roods along the said back dam of the windward half of lot number 10, and thence north-easterly along the said back dam of lot number 14 for 150 roods along lot number 11 and

Digitized by Google

the centre third of lots 11 and 12, that is to say, from the point B on said chart to the point C. on the said chart and from the point C in an easterly direction along the dam dividing the leeward half of the centre third of lots 11 and 12, and on the point D on said chart to the Atlantic Ocean and thence from the point D along the Atlantic Ocean for 150 roods to the point E, and from thence in a westerly direction to the point F, up to the aforesaid Bamboo Dam, said piece of land being comprised within the said boundaries A, B, C, D, E and F, as laid down and defined on the said chart; the said lots numbers 13 (thirteen), being laid down and defined on a diagram made by James T. Seymour, Sworn Land Surveyor, dated the 23rd December, 1908, and deposited in the Registrar's Office of British Guiana, New Amsterdam, Berbice, on the 1st March, 1909, save and except the strip of land measuring 100 feet in width running through the said lot number 13 (thirteen), lastly mentioned at present enclosed by wire fences, the property of The Demerara Railway Company,—to and in favour of Goopiah, male, No. 406, ex *British Trident*, 1886, of said lot No. 11, West Coast, Berbice.

10. By Goopiah, male, No. 406, ex *British Trident*, 1866, Bassati, male, No. 74,308, ex *Lena*, 1896, Toolah, male, No. 363,69, ex *Foyle*, 1887, and Kangal, male, No. , ex *Senator*, 1878, all of Pln. Bath, West Coast, Berbice, TRANSPORT of lot number 12 (twelve), part of the western portion of the windward half of lot number 10 (ten) *(sic)*, and lot number 14 (fourteen), part of Plantation Woodley Park or No. 11, being parts of all that piece or parcel of land as laid out on a diagram of lots 10, 11 and 12, situate on the west coast of the county of Berbice, as more particularly laid down and defined on a diagram by Frank Fowler, Sworn Land Surveyor, dated Berbice, 19th July, 1900, and coloured with red lines on said plans as within the boundaries A, B, C, D, E and F, as laid down on said plan as follows: commencing at the Bamboo Dam on the windward half of lot number 10 and measuring along said Bamboo Dam 75 roods from south to north between the points A and F on said plan and extending from the point A, westward to the point B on the dam running along lot number 14, and thence from the point B, in a north-easterly direction for 75 roods along the said backdam of the windward half of lot number 10, and thence north-easterly along the said backdam of lot number 14, for 150 roods along lot number 11, and the centre third of lots 11 and 12, that is to say, from the point B on the said chart to the point C on the said chart and from the point C in an easterly direction along the dam dividing the leeward half of the centre third of lots 11 and 12, and on to the point D on said chart to the Atlantic Ocean, and thence from the point D along the Atlantic Ocean for 150 roods to the point E, and from thence in a westerly direction to the point F up to the aforesaid Bamboo Dam, said piece of land being comprised within the said boundaries A, B, C, D, E and F, as laid down and defined on the said chart, the said lots numbers 12 (twelve) and 14 (fourteen), being laid down and defined on a diagram made by James T. Seymour, Sworn Land Surveyor, dated the 23rd December, 1908, and deposited in the Registrar's Office of British Guiana, New Amsterdam, Berbice, on the 1st March, 1909, save and except the strip of land measuring 100 feet in width running through the said lot number 14 (fourteen), at present enclosed by wire fences the property of The Demerara Railway Company,—to and in favour of Moulabux, male, No. 73,851, ex *Ems*, 1895, of said lot No. 11, West Coast, Berbice.

11. By Goopiah, male, No. 406, ex *British Trident*, 1866, Bassati, male, No. 74,308, ex *Lena*, 1896, Toolah, male, No. 36,369, ex *Foyle*, 1887, and Kangal, No. ex *Senator*, 1878, all of Plantation Bath, West Coast, Berbice, TRANSPORT of lot number 11 (eleven), part of the western portion of the windward half of lot number 10 and lot number 15 (fifteen), part of Plantation Woodley Park or No. 11, being parts of all that piece or parcel of land as laid out on a diagram of lots 10, 11 and 12, situate on the West Coast of the county of Berbice, as more particularly laid down and defined on a diagram by Frank Fowler, Sworn Land Surveyor, dated Berbice, 19th July, 1900, and coloured with red lines on said plans within the boundaries A, B, C, D, E and F, as laid down on said plan as follows: commencing at the Bamboo Dam on the windward half of lot number 10, and measuring along said Bamboo Dam 75 roods from south to north, between the points A and F on said plan, and extending from the point A, westward to the point B, on the dam running along lot number 14, and thence from the point B in a north-easterly direction for 75 roods along the said back dam of the windward half of lot number 10, and thence north easterly along the said back dam of number 14, for 150 roods along lot number 11 and the centre third of lots 11 and 12, that is to say, from the point B on said chart to the point C on the said chart and from the point C in an easterly direction along the dam dividing the leeward half of the centre third of lots 11 and 12 and on to the point D on said chart to the Atlantic Ocean, and thence from the point D along the Atlantic Ocean for 150 roods to the point E, and from thence in a westerly direction to the point F, up to the aforesaid Bamboo Dam, said piece of land being comprised within the said boundaries A, B, C, D, E and F, as laid down and defined on the said chart, the said lots numbers 11 (eleven) and 15 (fifteen), being laid down and defined on a diagram made by James T. Seymour, Sworn Land Surveyor, dated 23rd December, 1908, and deposited in the Registrar's Office of British Guiana, New Amsterdam, Berbice, on the 1st March, 1909, save and except the strip of land measuring 100 feet in width, running through the said lot number 15 (fifteen) at present enclosed by wire fences, the property of The Demerara Railway Company,—to and in favour of Goonea, male, No. 57,199, ex *Brenda*, 1892, of said lot No. 11, West Coast, Berbice.

12. By Goopiah, male, No. 406, ex *British Trident*, 1866, Bassati, male, No. 74,308, ex *Lena*, 1896; Toolah, male, No. 36,369, ex *Foyle*, 1887; and Kangal, male, No. , ex *Senator*, 1878, all of Pln. Bath, West Coast, Berbice, TRANSPORT of lot number 10 (ten), part of the western portion of the windward half of lot number 10 and lot number 16 (sixteen), part of Plantation Woodley Park or number 11, being part of all that piece or parcel of land as laid out on a diagram of lots 10, 11 and 12, situate on the west coast of the county of Berbice, as more particularly laid down and defined on a diagram by Frank Fowler, Sworn Land Surveyor, dated Berbice, 19th July, 1900, and coloured with red lines on said plans within the boundaries A, B, C, D, E and F, as laid down on said plan as follows: commencing at the Bamboo Dam on the windward half of lot number 10 and measuring along said Bamboo Dam 75 roods from south to north between the points A and F on said plan and extending from the point A westward to the point B on the dam running along lot number 14 and thence from the point B in a north-easterly direction for 75 roods along the said back dam of the windward half of lot number 10, and thence north-easterly along the said back dam of lot number 14 for 150 roods along lot number 11 and the centre third of lots 11 and 12 that is to say, from the point B on said chart to the point C on the said chart and from the point C in an easterly direction along the dam dividing the leeward half of the centre third of lots 11 and 12 and on to the point D on said chart to the Atlantic Ocean and thence from the point D along the Atlantic Ocean for 150 roods to the point E and from thence in a westerly direction to the point F up the aforesaid Bamboo Dam, the said piece of land being comprised within the said boundaries A, B, C, D, E and F, as laid down and defined on the said chart, the said lots numbers 10 (ten) firstly mentioned; and 16 (sixteen) being laid down and defined on a diagram made by James T. Seymour, Sworn Land Surveyor, dated the 23rd December, 1908, and deposited in the Registrar's Office of British Guiana, New Amsterdam, Berbice, on the 1st March, 1909, save and except the strip of land measuring 100 feet in width running through the said lot number 16 (sixteen) at present enclosed by wire fences the property of The Demerara Railway Company,—to and in favour of Mataw, male, No. 56,163, ex *Sheila*, 1892, of said lot No. 11, West Coast, Berbice.

13. By Goopiah, male, No. 406, ex *British Trident*, 1866, Bassati, male, No. 74,308, ex *Lena*, 1896; Toolah, male, No. 36,369, ex *Foyle*, 1887, and Kangal, male, No. , ex *Senator*, 1878, all of Pln. Bath, West Coast, Berbice, TRANSPORT of lot number 9 (nine), part of the western portion of the windward half of lot No. 10 (ten), and lot number 17 (seventeen), part of Plantation Woodley Park or No. 11, being part of all that piece or parcel of land as laid out on a diagram of lots 10, 11 and 12, situate on the west coast of the county of Berbice, as more particularly laid down and defined on a diagram by Frank Fowler, Sworn Land Surveyor, dated Berbice, 19th July, 1900, and coloured with red lines on said plans within the boundaries A, B, C, D, E and F, as laid down on said plan as follows: commencing at the Bamboo Dam on the windward half of lot number 10 and measuring along said Bamboo Dam 75 roods from south to north between the points A and F on said plan and extending from the point A westward to the point B on the dam running along lot number 14 and thence from the point B in a north-easterly direction for 75 roods along the said backdam of the windward half of lot number 10, and thence north-easterly along the said backdam of lot number 14, for 150 roods along lot number 11, and the centre third of lots 11 and 12, that is to say, from the point B on said chart to the point C on the said

Digitized by Google

chart and from the point C in an easterly direction along the dam dividing the leeward half of the centre third of lots 11 and 12, and on to the point D on said chart to the Atlantic Ocean, and thence from the point D along the Atlantic Ocean for 150 roods to the point E, and from thence in a westerly direction to the point F up to the aforesaid Bamboo Dam, said piece of land being comprised within the said boundaries A, B, C, D, E and F, as laid down and defined on the said chart, the said lot numbers 9 (nine), and 17 (seventeen), being laid down and defined on a diagram made by James T. Seymour, Sworn Land Surveyor, dated the 23rd December, 1908, and deposited in the Registrar's Office of British Guiana, New Amsterdam, Berbice, on the 1st March, 1909, save and except the strip of land measuring 100 feet in width running through the said lot number 17 (seventeen), at present enclosing by wire fences the property of The Demerara Railway Company,—to and in favour of Leela, male, No. 29,411, ex *Main*, 1886, of said lot No. 11, West Coast, Berbice.

14. By Goopiah, male, No. 406, ex *British Trident*, 1866, Bassati, male, No. 74,308, ex *Lena*, 1896, Toolah, male, No. 36,369, ex *Foyle*, 1887, and Kangal, male, No. , ex *Senator*, 1878, all of Plantation Bath, west coast, Berbice, TRANSPORT of lot number 8 (eight), part of the western portion of the windward half of lot number 10, and lot number 18 (eighteen), part of Plantation Woodley Park or No. 11, being parts of all that piece or parcel of land as laid out on a diagram of lots 10, 11 and 12, situate on the west coast of the county of Berbice, as more particularly laid down and defined on a diagram by Frank Fowler, Sworn Land Surveyor, dated Berbice, 19th July, 1900, and coloured with red lines on said plans within the boundaries A, B, C, D, E and F, as laid down on said plan as follows: commencing at the Bamboo Dam on the windward half of lot number 10, and measuring along said Bamboo Dam 75 roods from south to north, between the points A and F on said plan, and extending from the point A, westward to the point B on the dam running along lot number 14, and thence from the point B in a north-easterly direction for 75 roods along the said back dam of the windward half of lot number 10, and thence north-easterly along the said back dam of lot number 14, for 150 roods along lot number 11, and the centre third of lots 11 and 12, that is to say, from the point B on said chart to the point C on the said chart, and from the point C in an easterly direction along the dam dividing the leeward half of the centre third of lots 11 and 12, and on to the point D on said chart to the Atlantic Ocean, and thence from the point D along the Atlantic Ocean for 150 roods to the point E, and from thence in a westerly direction to the point F, up to the aforesaid Bamboo Dam, said piece of land being comprised within the said boundaries A, B, C, D, E and F, as laid down and defined on the said chart, the said lots numbers 8 (eight) and 18 (eighteen), being laid down and defined on a diagram made by James T. Seymour, Sworn Land Surveyor, dated the 23rd December, 1908, and deposited in the Registrar's Office of British Guiana, New Amsterdam, Berbice, on the 1st March, 1909, save and except the strip of land measuring 100 feet in width, running through the said lot number 18 (eighteen), at present enclosed by wire fences, the property of The Demerara Railway Company,—to and in favour of Ramo, R. of J., male, No. 61,501, *Main*, 1893, of said lot No. 11, West Coast, Berbice.

15. By Goopiah, male, No. 406, ex *British Trident*, 1866, Bassati, male, No. 74,308, ex *Lena*, 1868, Toolah, male, No. 36,369, ex *Foyle*, 1887, and Kangal, male, No. , ex *Senator*, 1878, all of Plantation Bath, West Coast, Berbice, TRANSPORT of lot number 20 (twenty), part of the western portion of the windward half of lot No. 10 and lot No. 5 (five), part of Plantation Woodley Park or No. 11, being parts of all that piece or parcel of land as laid out on a diagram of lots 10, 11 and 12, situate on the west coast of the county of Berbice, as more particularly laid down and defined on a diagram by Frank Fowler, Sworn Land Surveyor, dated Berbice, 19th July, 1900, and coloured with red lines on said plans within the boundaries A, B, C, D, E and F, as laid down on said plan as follows: commencing at the Bamboo Dam on the windward half of lot number 10, and measuring along the said Bamboo Dam 75 roods from south to north, between the points A and F, on said plan and extending from the point A, westward to the point B on the dam running along lot number 14, and thence from the point B in a north-easterly direction for 75 roods along the said back dam of the windward half of lot number 10, and thence north-easterly along the said back dam of lot number 14, for 150 roods, along lot number 11, and the centre thirds of lots 11 and 12, that is to say, from the point B on said chart to the point C on said chart, and from the point C in an easterly direction along the dam dividing the leeward half of the centre third of lots 11 and 12, and on to the point D, on said chart to the Atlantic Ocean and thence from the point D along the Atlantic Ocean for 150 roods to the point E, and from thence in a westerly direction to the point F, up to the aforesaid Bamboo Dam, said piece of land being comprised within the said boundaries A, B, C, D, E and F, as laid down and defined on the said chart, the said lots numbers 20 (twenty) and 5 (five), being laid down and defined on a diagram made by John T. Seymour, Sworn land Surveyor, dated 23rd December, 1908, and deposited in the Registrar's Office of British Guiana, New Amsterdam, Berbice, on the 1st March, 1909, save and except the strip of land measuring 100 feet in width, running through the said lot number 5 (five), at present enclosed by wire fences, the property of The Demerara Railway Company,—to and in favour of Bassati, male, No. 74,308, ex *Lena*, 1896, of said lot No. 11, West Coast, Berbice.

16. By Goopiah, male, No. 406, ex *British Trident*, 1866, Bassati, male, No. 74,308, ex *Lena*, 1896, Toolah, male, No. 36,369, ex *Foyle*, 1887, and Kangal, male No. ex *Senator*, 1878, all of Plantation Bath, West Coast, Berbice, TRANSPORT of lot number 21 (twenty-one), part of the western portion of the windward half of lot No. 10 and lots Nos. 2 (two), 3 (three) and (four), part of Plantation Woodley Park or No. 11, being parts of all that piece or parcel of land as laid out on a diagram of lots 10, 11 and 12, situate on the west coast of the county Berbice, as more particularly laid down and defined on a diagram by Frank Fowler, Sworn Land Surveyor, dated Berbice, 19th July, 1900, and coloured with red lines on said plans within the boundaries A, B, C, D, E and F, as laid down on said plan as follows: commencing at the Bamboo Dam on the windward half of lot number 10 and measuring along the said Bamboo Dam 75 roods from south to north, between the points A and F on said plan and extending from the point A, westward to the point B on the dam running along lot number 14, and thence from the point B in a north-easterly direction for 75 roods along the said back dam of the windward half of lot number 10, and thence north-easterly along the said back dam of lot number 14, for 150 roods, along lot number 11 and the centre third of lots 11 and 12, that is to say, from the point B on said chart to the point C on said chart, and from the point C in an easterly direction along the dam dividing the leeward half of the centre third of lots 11 and 12, and on to the point D on said chart to the Atlantic Ocean and thence from the point D along the Atlantic Ocean for 150 roods to the point E, and from thence in a westerly direction to the point F, up to the aforesaid Bamboo Dam, said piece of land being comprised within the said boundaries A, B, C, D, E and F, as laid down and defined on the said chart, the said lots numbers 21 (twenty-one), 2 (two), 3 (three) and 4 (four), being laid down and defined on a diagram made by John T. Seymour, Sworn Land Surveyor, dated 23rd December, 1908, and deposited in the Registrar's Office of British Guiana, New Amsterdam, Berbice, on the 1st March, 1909, save and except the strip of land measuring 100 feet in width, running through the said lots numbers 2 (two), 3 (three) and 4 (four), at present enclosed by wire fences, the property of The Demerara Railway Company,—to and in favour of Kangal, male, No. ex *Senator*, 1878, of said lot No. 11, West Coast, Berbice.

17. By Goopiah, male, No. 406, ex *British Trident*, 1866, Bassati, male, No. 74,308, ex *Lena*, 1896, Toolah, male, No. 36,369, ex *Foyle*, 1887, and Kangal, male, No. , ex *Senator*, 1878, all of Plantation Bath, West Coast, Berbice, TRANSPORT of lot number 18 (eighteen), part of the western portion of the windward half of lot number 10 and lots numbers 7 (seven) and 8 (eight), part of Plantation Woodley Park or No. 11, being parts of all that piece or parcel of land as laid out on a diagram of lots 10, 11 and 12, situate on the west coast of the county of Berbice, as more particularly laid down and defined on a diagram by Frank Fowler, Sworn Land Surveyor, dated Berbice, 19th July, 1900, and coloured with red lines on said plans within the boundaries A, B, C, D, E and F, as laid down on said plan as follows:—commencing at the Bamboo Dam on the windward half of lot number 10 and measuring along said Bamboo Dam 75 roods from south to north, between the points A and F on said plan and extending from the point A, westward to the point B on the dam running along lot number 14, and thence from the point B in a north-easterly direction for 75 roods along the said back dam of the windward half of lot number 10, and thence north-easterly along the said back dam of lot number 14 for 150 roods, along lot number 11 and the centre third of lots 11 and 12, that is to say, from the point B on said chart to the point C on the said chart, and from the point C in an easterly direction along the dam dividing the leeward half of the centre third of lots 11 and 12, and on the point D on said chart to the Atlantic Ocean, and thence from the point D along the Atlantic Ocean for 150 roods to

Digitized by Google

the point E, and from thence in a westerly direction to the point F, up to the aforesaid Bamboo Dam, said piece of land being comprised within the said boundaries A, B, C, D, E, and F, as laid down and defined on the said chart, the said lots numbers 18 (eighteen), 7 (seven) and 8 (eight), being laid down and defined on a diagram made by James T. Seymour, Sworn Land Surveyor, dated the 23rd December, 1908, and deposited in the Registrar's Office of British Guiana, New Amsterdam, Berbice, on the 1st March, 1909, save and except a strip of land measuring 100 feet in width running through the said lots numbers 7 (seven) and 8 (eight) at present enclosed by wire fences the property of The Demerara Railway Company,—to and in favour of Edoo, P. of D., male, No. 21,372, ex *Allanshaw*, 1884, of said lot number 11, West Coast, Berbice.

18. By Goopiah, male, No. 406, *British Trident*, 1866, Bassati, male, No. 74,308, ex *Lena*, 1896, Toolah, male, No. 36,369, ex *Foyle*, 1887, and Kangal, male, No. , ex *Senator*, 1878, all of Pln. Bath, West Coast, Berbice, TRANSPORT of lot number 19 (nineteen), part of the western portion of the windward half of lot No. 10 and lot number 6 (six), part of Pln. Woodley Park or No. 11, being parts of all that piece or parcel of land as laid out on a diagram of lots 10, 11 and 12, situate on the west coast of the county of Berbice, as more particularly laid down and defined on a diagram by Frank Fowler, Sworn Land Surveyor, dated Berbice, 19th July, 1900, and coloured with red lines on said plans within the boundaries A, B, C, D, E and F, as laid down on said plan as follows: commencing at the Bamboo Dam on the windward half of lot number 10, and measuring along said Bamboo Dam 75 roods from south to north between the points A and F, on said plan and extending from the point A westward to the point B on the dam running along lot number 14, and thence from the point B on a north-easterly direction for 75 roods along the said back dam of the windward half of lot number 10, and thence north-easterly along the said back dam of lot number 14, for 150 roods, along lot number 11, and the centre third of lots 11 and 12, that is to say, from the point B on said chart to the point C on the said chart and from the point C, in an easterly direction along the dam dividing the leeward half of the centre third of lots 11 and 12, and on the point D, on said chart to the Atlantic Ocean and thence from the point D, along the Atlantic Ocean for 150 roods to the point E, and from thence in a westerly direction to the point F, up to the afore-said Bamboo Dam, said piece of land being comprised within the said boundaries A, B, C, D, E and F, as laid down and defined on the said chart the said lots numbers 19 (nineteen) and 6 (six), being laid down and defined on a diagram made by James T. Seymour, Sworn Land Surveyor, dated the 23rd December, 1908, and deposited in the Registrar's Office of British Guiana, New Amsterdam, Berbice, on the 1st March, 1909, save and except a strip of land measuring 100 feet in width running through the said lot number 6 (six), at present enclosed by wire fences the property of the Demerara Railway Company,—to and in favour of Bipat, R. of D, male, No. 74,143, ex *Lena*, 1876, of said lot number 11, West Coast, Berbice.

19. By Goopiah, male, No. 406, ex *British Trident*, 1866, Bassati, male, No. 74,308, ex *Lena*, 1896, Toolah, male, No. 36,369, ex *Foyle*, 1887, and Kangal, male, , ex *Senator*, 1878, all of Pln. Bath, West Coast, Berbice, TRANSPORT of lot number 22 (twenty-two) part of the western portion of the windward half, of lot No. 10 and lot number 1 (one), part of Plantation Woodley Park or No. 11, being parts of all that piece or parcel of land as laid out on a diagram of lots 10, 11 and 12, situate on the west coast of the county of Berbice, as more particularly laid down and defined on a diagram by Frank Fowler, Sworn Land Surveyor, dated Berbice, 19th July, 1900, and coloured with red lines on said plans within the boundaries A, B, C, D, E and F, as laid down on said plan as follows: commencing at the Bamboo Dam on the windward half of lot number 10 and measuring along said Bamboo Dam 75 roods from south to north between the points A and F on said plan and extending from the point A, westward to the point B on the dam running along lot number 14, and thence from the point B in a north-easterly direction for 75 roods along the said backdam of the windward half of lot number 10, and thence north-easterly along the said backdam of lot number 14, for 150 roods, along lot number 11 and the centre third of lots 11 and 12, that is to say, from the point B on said chart to the point C on the said chart and from the point C in an easterly direction along the dam dividing the leeward half of the centre third of lots 11 and 12, and on the point D on the said chart to the Atlantic Ocean and thence from the point D along the Atlantic Ocean for 150 roods to the point E, and from thence in a westerly direction to the point F, up to the aforesaid Bamboo Dam, said piece of land being comprised within the said boundaries A, B, C, D, E and F as laid down and defined on the said chart, the said lots numbers 22 (twenty-two) and 1 (one) being laid down and defined on a diagram made by James T. Seymour, Sworn Land Surveyor, dated the 23rd December, 1908, and deposited in the Registrar's Office of British Guiana, New Amsterdam, Berbice, on the 1st March, 1909, save and except the strip of land measuring 100 feet in width running through the said lot number 1 (one) at present enclosed by wire fences the property of The Demerara Railway Company,—to and in favour of Charles (R. of D), male, No. 73,566, ex *Ems*, 1895, of said lot number 11, West Coast, Berbice.

20. By Goopiah, male, No. 406, ex *British Trident*, 1866, Bassati, male, No. 74,308, ex *Lena*, 1896, Toolah, male, No. 36,369, ex *Foyle*, 1887, and Kangal, male, No. , ex *Senator*, 1878, all of Pln. Bath, West Coast, Berbice, TRANSPORT of lot number 17 (seventeen), part of the western portion of the windward half of lot No. 10 and lot number 9 (nine), part of Plantation Woodley Park or No. 11, being parts of all that piece or parcel of land as laid out on a diagram of lots 10, 11 and 12, situate on the west coast of the county of Berbice, as more particularly laid down and defined on a diagram by Frank Fowler, Sworn Land Surveyor, dated Berbice, 19th July, 1900, and coloured with red lines on said plans within the boundaries A, B, C, D, E and F, as laid down on said plan as follows: commencing at the Bamboo Dam on the windward half of lot number 10 and measuring along said Bamboo Dam 75 roods from south to north between the points A and F on said plan and extending from the point A westward to the point B on the dam running along lot number 14, and thence from the point B on a north-easterly direction for 75 roods along the said back dam of the windward half of lot number 10, and thence north-easterly along the said back dam of lot number 14, for 150 roods, along lot number 11 and the centre third of lots 11 and 12, that is to say, from the point B on said chart to the point C on the said chart and from the point C in an easterly direction along the dam dividing the leeward half of the centre third of lots 11 and 12, and on the point D on said chart to the Atlantic Ocean and thence from the point D along the Atlantic Ocean for 150 roods to the point E, and from thence in a westerly direction to the point F up to the aforesaid Bamboo Dam, said piece of land being comprised within the said boundaries A, B, C, D, E and F, as laid down and defined on the said chart, the said lots numbers 17 (seventeen) and 9 (nine), being laid down and defined on a diagram made by James T. Seymour, Sworn Land Surveyor, dated the 23rd December, 1908, and deposited in the Registrar's Office of British Guiana, New Amsterdam, Berbice, on the 1st March, 1909, save and except a strip of land measuring 100 feet in width running through the said lot number 9 (nine) at present enclosed by wire fences, the property of The Demerara Railway Company,—to and in favour of Dooknie, female, No. 305, ex *Roman Empire*, 1859, of said lot number 11, West Coast, Berbice.

Registrar's Office of British Guiana, New Amsterdam, Berbice, this 28th day of April, 1911.

L. C. DALTON,
Registrar.

County of Berbice.

6TH MAY, 1911.

[THIRD PUBLICATION.]

THE following TRANSPORT is intended to be passed before one of Their Honours the Judges of the Supreme Court of British Guiana on any day after Saturday, the 6th day of May, 1911, which such Judge shall be pleased to appoint, viz. :—

1. By John Simon Clarke, also known as and called John Clarke, of No. 51 Village, Corentyne Coast, Berbice, in his quality as a legatee under the last will and testament of his father Simon John Clarke deceased, TRANSPORT of the southern half also known as and called the eastern half of lot number 1 (one), the northern halves also known as and called the western halves of lots numbers 7 (seven), 8 (eight), 20 (twenty), 24 (twenty-four), and the southern half also known as and called the eastern half of lot number 22 (twenty-two), parts of Plantation lot number 55 (fifty-five), situate on the Corentyne Coast, in the county of Berbice and colony of British Guiana, the said lots being laid down and defined on a diagram of the said plantation lot number 55 (fifty-five), made by Henry H. Bouglè, Sworn Land Surveyor, dated 12th January, 1900, and deposited in the Registrar's Office of British Guiana at New Amsterdam on the 14th day of April, 1900, without the buildings thereon,—to and in favour of

Digitized by Google

Ramawotar, male, No. 409, ex *Medea*, 1872, of No. 50 Village, Corentyne Coast, Berbice.

Registrar's Office of British Guiana, New Amsterdam, Berbice, this 21st day of April, 1911.

L. C. DALTON,
Registrar.

Execution Sales.

BY THE REGISTRAR.

Counties of Demerary and Essequebo.

[FIRST PUBLICATION.]

PURSUANT to writs of execution in the matters following :—

I, the undersigned Registrar of British Guiana, or my lawful deputy, will expose for sale to the highest bidder, in presence of a Sworn Clerk, or Assistant Sworn Clerk, at the Victoria Law Courts, in the city of Georgetown, on Monday, the 22nd day of May, 1911, at 12 o'clock, noon :—

Firstly. In behalf of the Chairman of the Local Authority of the Agricola Village District *versus* the proprietor of lot No. 14, Agricola, in the Agricola Village District :—Lot number 14, Agricola, in the Agricola Village District, in the county of Demerary, and colony of British Guiana, without the building thereon, appraised as the property of heirs of Cadogan.

Secondly. In behalf of the Chairman of the Local Authority of the Clonbrook Country District *versus* the proprietor of lot No. 202, section A, lot No. 204, section B, Clonbrook, in the Clonbrook Country District :—Lot number 202, section A, lot number 204, section B, Clonbrook, in the Clonbrook Country District, in the county of Demerary, and colony of British Guiana, no building thereon, subject to a lien of $20 (twenty dollars), with interest at the rate of 6% per annum from 29th March, 1909, and due to the colony of British Guiana as balance of purchase money for the said lots, appraised as the property of Adol-Brautch.

All persons having any right, title, interest or claim in and to any of the above properties and who may have just grounds to oppose the sale thereof, are hereby required to do so in due form of law at the Registrar's Office in Georgetown, within fourteen days after the first Saturday's advertisement, setting forth his, her or their reasons of opposition in writing duly signed by a Barrister-at-Law or Solicitor, and thereafter to proceed according to law. Those inclined to purchase will attend at the time and place beforementioned.

Terms of Sale :—$100 and under, Cash ; above that sum, one month's credit with interest from the day of sale.

Registrar's Office of British Guiana, Georgetown, Demerary, this 5th day of May, 1911.

L. C. DALTON,
Registrar.

[FIRST PUBLICATION.]

PURSUANT to an Order granted by His Honour Sir Henry Alleyne Bovell, Knight, Chief Justice of British Guiana, bearing date 19th day of April, 1911, on the petition of Louisa Clarke, assisted as far as need be by her husband Nathaniel Clarke, an inhabitant of the county of Demerary, and colony aforesaid, plaintiff.

I, the undersigned Registrar of British Guiana, or my lawful deputy, will expose for sale to the highest bidder, in presence of a Sworn Clerk or Assistant Sworn Clerk, at the Victoria Law Courts, in the city of Georgetown, on Monday, the 22nd day of May, 1911, at 12 o'clock, noon :—

In behalf of the abovenamed petitioner *versus* Benjamin Goring as having in marriage in community of property his wife Cornelia Goring, defendants :—The undivided half of south half lot number 27 (twenty-seven), part of Plantation Werk-en-Rust, on the East Bank of the River Demerary, between Pln. Vlissengen on the north and Plu. Le Repentir on the south, which said lot is known and described on a diagram of a section of the Lodge Village, being part of Plantation Werk-en-Rust, situated in the county of Demerary and colony of British Guiana by John Peter Prass, Sworn Land Surveyor, dated 29th day of October, 1885, and deposited in the Registrar's Office of British Guiana on the 11th day of December, 1885, with the buildings thereon, save and except a building thereon, the property of J. Tryphanes.

All persons having any right, title, interest or claim in and to the above property, and who may have just grounds to oppose the sale thereof, are are hereby required to do so in due form of law at the Registrar's Office in Georgetown, within fourteen days after the first Saturday's advertisement, setting forth his, her or their reasons of opposition in writing, duly signed by a Barrister-at-Law or Solicitor, and thereafter to proceed according to law. Those inclined to purchase will attend at the time and place beforementioned.

Payment must be made as follows :—One hundred dollars and under, Cash ; exceeding $100—the purchaser or purchasers shall, unless they pay the purchase money at the time of sale, forthwith deposit with the Marshal 25 per cent. of the purchase money and shall, if the purchase money does not exceed the sum of $500, pay the balance by three equal instalments, from the day of sale, with interest at the rate of six per cent. per annum, at the expiration of one, two and three months, respectively, and if the purchase money exceeds the sum of $500, he shall pay such balance with such interest by three equal instalments at the expiration of two, four and six months, respectively.

In the event of the purchaser making any default in payment of any of the instalments, the amount of the deposit shall be forfeited and the property may, after being re advertised, be put up for sale at auction and sold.

Registrar's Office of British Guiana, Georgetown, Demerary, this 5th day of May, 1911.

L. C. DALTON,
Registrar.

[FIRST PUBLICATION.]

PURSUANT to writ of execution in the matter following :—

I, the undersigned Registrar of British Guiana, or my lawful deputy, will expose for sale to the highest bidder, in presence of a Sworn Clerk, or Assistant Sworn Clerk, at the Victoria Law Courts, in the city of Georgetown, on Monday, the 22nd day of May, 1911, at 12 o'clock, noon :—

In behalf of Manoel Pistano, plaintiff, *versus* Jane Marks, widow, defendant :—The undivided half of the east half of lot P.P., situate in Upper Bent Street, Wortmanville, Georgetown, Demerara, with the buildings and erections thereon, subject to a life interest in the said property to Kadarnath.

All persons having any right, title, interest or claim in and to the above property and who may have just grounds to oppose the sale thereof, are hereby required to do so in due form at the Registrar's Office in Georgetown, Demerary, within fourteen days after the first Saturday's advertisement, setting forth, his, her or their reason of opposition in writing, duly signed by a Barrister-at-Law or Solicitor, and thereafter to proceed according to law. Those inclined to purchase will attend at the time and place beforementioned.

Payment must be made as follows :—One hundred dollars and under, Cash ; exceeding $100 the purchaser or purchasers shall, unless they pay the purchase money at the time of the sale, forthwith deposit with the Marshal 25 per cent. of the purchase money and shall, if the purchase money does not exceed the sum of $500, pay the balance by three equal instalments from the day of sale, with interest at the rate of six per cent. per annum at the expiration of one, two or three months, respectively, and if the purchase money exceeds the sum of $500, he shall pay such balance with such interest by three equal instalments at the expiration of two, four and six months, respectively.

In the event of the purchaser making any default in payment of any of the instalments, the amount of the deposit shall be forfeited, and the property may, after being re-advertised, be put up for sale at auction and sold.

Registrar's Office of British Guiana, Georgetown, Demerary, this 5th day of May, 1911.

L. C. DALTON,
Registrar.

Counties of Demerary and Essequebo.

[SECOND PUBLICATION.]

PURSUANT to writ of execution in the matter followng :—

I, the undersigned Registrar of British Guiana, or my lawful deputy, will expose for sale to the highest bidder, in presence of a Sworn Clerk or Assistant Sworn Clerk, at the Victoria Law Courts, in the city of Georgetown, on Monday, the 15th day of May, 1911, at 12 o'clock, noon :—

In behalf of J. P. Santos & Co., Ltd., a company incorporated under the Company's Ordinance, 1898, whose registered office is at lots 54 and 55, Water Street, Robbstown, Georgetown, plaintiffs, *versus* Elvira Coonjel, widow, and John Somaroo Ram-

Digitized by Google

kelawan, in their quality as the executors under the last will and testament of Rugobeer, *alias* Anthony Coonjel, deceased, defendants:—A piece of land forming part of Plantation Malgré Tout, situate on the west bank of the Demerara river, the said piece of land being laid down and defined and marked "A" on a diagram of a lot of land situated on the sea front of Plantation Versailles, West Bank, Demerara river, British Guiana, by James Seymour, Sworn Land Surveyor, dated 31st December, 1907, and deposited in the Registrar's Office of British Guiana on the 15th day of January, 1908, and on all the buildings and erections thereon.

All persons having any right, title, interest or claim in and to the above property, and who may have just grounds to oppose the sale thereof, are hereby required to do so in due form at the Registrar's Office in Georgetown, within fourteen days after the first Saturday's advertisement, setting forth his, her or their reasons of opposition in writing, duly signed by a Barrister-at-Law or Solicitor, and thereafter to proceed according to law. Those inclined to purchase will attend at the time and place beforementioned.

Payment must be made as follows:—One hundred dollars and under, Cash; exceeding $100 the purchaser or purchasers shall, unless they pay the purchase money at the time of the sale, forthwith deposit with the Marshal 25 per cent. of the purchase money and shall, if the purchase money does not exceed the sum of $500, pay the balance by three equal instalments from the day of sale, with interest at the rate of six per cent. per annum at the expiration of one, two and three months, respectively, and if the purchase money exceeds the sum of $500, he shall pay such balance with such interest by three equal instalments at the expiration of two, four and six months, respectively.

In the event of the purchaser making any default in payment of any of the instalments, the amount of the deposit shall be forfeited and the property may, after being re-advertised, be put up for sale at auction and sold.

Registrar's Office of British Guiana, Georgetown, Demerary, this 28th day of April, 1911.

L. C. DALTON,
Registrar.

[SECOND PUBLICATION.]

PURSUANT to writ of execution in the matter following:—

I, the undersigned Registrar of British Guiana, or my lawful deputy, will expose for sale to the highest bidder, in presence of a Sworn Clerk or Assistant Sworn Clerk, at the Victoria Law Courts, in the city of Georgetown, on Monday, the 15th day of May, 1911, at 12 o'clock, noon:—

In behalf of D. G. Jasmins, plaintiff *versus* Adelaide Concessio Pereira, of Madeira, but represented herein by her duly constituted attorney in this colony, A. G. Jasmins, of lot 66, Brickdam, Georgetown, defendant:—Lot 20, Hincks and Regent Streets, in Robbstown District, in the city of Georgetown, in the county of Demerary and colony of British Guiana, with the buildings and erections thereon, as per inventory.

All persons having any right, title, interest or claim in and to the above property, and who may have just grounds to oppose the sale thereof are hereby required to do so in due form at the Registrar's Office in Georgetown, Demerara, within fourteen days after the first Saturday's advertisement, setting forth his, her or their reasons of opposition in writing, duly signed by a Barrister-at-Law or Solicitor, and thereafter to proceed accordiug to law. Those inclined to purchase will attend at the time and place beforementioned.

Payment must be made as follows:—One hundred dollars and under, Cash, exceeding $100—the purchaser or purchasers shall unless they pay the purchase money at the time of sale, forthwith deposit with the Marshal 25 per cent. of the purchase money and shall, if the purchase money does not exceed the sum of $500, pay the balance by three equal instalments, from the day of sale, with interest at the rate of six per cent. per annum, at the expiration of one, two and three months, respectively, and if the purchase money exceeds the sum of $500, he shall pay such balance with such interest by three equal instalments at the expiration of two, four and six months, respectively.

In the event of the purchaser making any default in payment of any of the instalments, the amount of the deposit shall be forfeited and the property may, after being re-advertised, be put up for sale at auction and sold.

Registrar's Office of British Guiana, Georgetown, Demerary, this 28th day of April, 1911.

L. C. DALTON,
Registrar.

[SECOND PUBLICATION.]

PURSUANT to writ of execution in the matter following:—

I, the undersigned Registrar of British Guiana, or my lawful deputy, will expose for sale to the highest bidder, in the presence of a Sworn Clerk or Assistant Sworn Clerk, at the Victoria Law Courts, in the city of Georgetown on Monday, the 15th day of May, 1911, at 12 o'clock, noon:—

In behalf of The Demerara Mutual Life Assurance Society, Limited, plaintiffs, *versus* Edward Lvalls Greene, defendant:—West half of lot number 233 (two hundred and thirty-three), in that part of Georgetown called Bourda, as laid down and defined on the plan of the Town Districts situated on the lands of the Vlissengen estate made by the Sworn Land Surveyor Luke M. Hill, dated 17th June, 1879, and deposited in the Registrar's Office of the counties of Demerary and Essequebo on the first of November, 1879, said plan having been approved of by the Governor and Court of Policy on the 22nd of September, 1879, and deposited in the Registrar's Office aforesaid in pursuance of the provisions of section sixty-four of Ordinance No. 2 of the year 1876 and all the buildings and erections thereon.

All persons having any right, title, interest or claim in and to the above property, and who may have just grounds to oppose the sale thereof, are hereby required to do so in due form of law at the Registrar's Office in Georgetown, setting forth his, her or their reasons of opposition in writing, duly signed by a Barrister-at-Law or Solicitor, and thereafter to proceed according to law. Those inclined to purchase will attend at the time and place abovementioned.

Payment must be made as follows:—One hundred dollars and under, Cash; exceeding $100—the purchaser or purchasers shall, unless they pay the purchase money at the time of sale, forthwith deposit with the Marshal 25 per cent. of the purchase money and shall, if the purchase money does not exceed the sum of $500, pay the balance by three equal instalments, from the date of sale, with interest at the rate of six per cent. per annum, at the expiration of one, two and three months, respectively, and if the purchase money exceeds the sum of $500, he shall pay such balance with such interest by three equal instalments at the expiration of two, four and six months, respectively.

In the event of the purchaser making any default in payment of any of the instalments, the amount of the deposit shall be forfeited and the property may, after being re-advertised, be put up for sale at action and sold.

Registrar's Office of British Guiana, Georgetown, Demerary, this 28th day of April, 1911.

L. C. DALTON,
Registrar.

[SECOND PUBLICATION.]

PURSUANT to writ of execution in the matter following:—

I, the undersigned Registrar of British Guiana, or my lawful deputy, will expose for sale to the highest bidder, in presence of a Sworn Clerk, or Assistant Sworn Clerk, at the Victoria Law Courts, in the city of Georgetown, on Monday, the 15th day of May, 1911, at 12 o'clock, noon:—

In behalf of Maria Josefa de Freitas, widow, of lot 81, Camp Street, Georgetown, plaintiff, *versus* the proprietor or proprietors, representative or representatives of lots Nos. 228 and 229 (two hundred and twenty-eight and two hundred and twenty-nine), situate in North Cumingsburg District, city of Georgetown, county of Demerary, defendant or defendants:—Lots 228 (two hundred and twenty-eight) and 229 (two hundred and twenty-nine), situate in North Cumingsburg District, city of Georgetown, county of Demerara, and all the buildings and erections thereon.

All persons having any right, title, interest or claim in and to any of the above properties, and who may have just grounds to oppose the sale thereof, are hereby required to do so in due form at the Registrar's Office in Georgetown within fourteen days after the first Saturday's advertisement, setting forth his, her or their reason of opposition in writing duly signed by a Barrister-at-Law or Solicitor, and thereafter to proceed according to law. Those inclined to purchase will attend at the time and place beforementioned.

Payment must be made as follows:—One hundred dollars and under, Cash; exceeding $100 the purchaser or purchasers shall, unless they pay the purchase money at the time of the sale, forthwith deposit with the Marshal 25 per cent. of the purchase money and shall, if the purchase money does not exceed the sum of $500, pay the balance by three equal instalments from the day of sale, with interest at the rate of six per cent. per annum at the expira-

Digitized by Google

tion of one, two or three months, respectively, and if the purchase money exceeds the sum of $500, he shall, pay such balance with such interest by three equal instalments at the expiration of two, four and six months, respectively.

In the event of the purchaser making any default in payment of any of the instalments, the amount of the deposit shall be forfeited, and the property may, after being re-advertised, be put up for sale at auction and sold.

Registrar's Office of British Guiana, Georgetown, Demerary, this 28th day of April, 1911.

L. C. DALTON,
Registrar.

Counties of Demerary and Essequebo.

[THIRD PUBLICATION.]

PURSUANT to writs of execution in the matters following :—

I, the undersigned Registrar of British Guiana, or my lawful deputy, will expose for sale to the highest bidder, in the presence of a Sworn Clerk or Assistant Sworn Clerk, at the Victoria Law Courts, in the city of Georgetown, on Monday, the 8th day of May, 1911, at 12 o'clock, noon :—

Firstly. In behalf of the Chairman of the Local Authority of the Clonbrook Country District *versus* the proprietor of lot No. 217, section A, Clonbrook, in the Clonbrook Country District :—Lot number 217, section A, Clonbrook, in the Clonbrook Country District, in the county of Demerary and colony of British Guiana, no building thereon, subject to a lien of $10 (ten dollars) with interest at the rate of 6 per cent. per annum from 29th March, 1909, and due to the Colony of British Guiana, as balance of purchase money for the said lot appraised as the property of Ghoorohoo.

Secondly. In behalf of the Chairman of the Local Authority of the Clonbrook Country District *versus* the proprietor of lot No. 214 and lot No. 215, section A, Clonbrook, in the Clonbrook Country District :—Lot number 214 and lot number 215, section A, Clonbrook, in the Clonbrook Country District, in the county of Demerary and colony of British Guiana, no building thereon, subject to a lien of $20 (twenty dollars) with interest at the rate of 6 per cent. per annum from 15th March, 1909, and due to the Colony of British Guiana, as balance of purchase money of the said lot, appraised as the property of Rupcharam.

Thirdly. In behalf of the Chairman of the Local Authority of the Helena Country District *versus* the proprietor of house lot No. 65, section B, South Hand-en-Veldt ; cultivation lot No. 30, section E, South Good Hope, Helena, in the Helena Country District :—House lot number 65, section B, South Hand-en-Veldt ; cultivation lot number 30, section E, South Good Hope, Helena, in the Helena Country District, in the county of Demerary and colony of British Guiana, without the buildings thereon, appraised as the property of Sanichury, deceased.

Fourthly. In behalf of the Chairman of the Local Authority of the Buxton and Friendship Village District *versus* the proprietor of W½ lot No. 20, section B ; W½ lot No. 44, section A ; W½ lot No. 20, section C ; W½ lot No. 49, section D ; W½ lot No. 19, section F ; Buxton, in the Buxton and Friendship Village District :—West quarter lot number 20, section B ; west quarter lot number 44, section A ; west quarter lot number 20, section C ; west quarter lot number 49, section D ; west quarter lot number 19, section F ; Buxton, in the Buxton and Friendship Village District, in the county of Demerary, and colony of British Guiana, without the building thereon, appraised as the property of Thomas E. Adams.

Fifthly. In behalf of the Chairman of the Local Authority of the Huis't Dieren Country District *versus* the proprietor of lot No. 10, section B.H. ; lot No. 2, section D.H. ; Huis't Dieren, in the Huis't Dieren Country District :—Lot number 10, section B.H. ; lot No. 2, section D.H. : Huis't Dieren, in the Huis't Dieren Country District, in the county of Essequebo, and colony of British Guiana, without the building thereon, appraised as the property of Rampaul.

Sixthly. In behalf of the Chairman of the Local Authority of the Huis't Dieren Country District *versus* the proprietor of lot No. 54, section B.M. ; lot No. 55, section B.M. ; lot No. 56, section B.M. ; lot No. 57, section B.M. ; Huis't Dieren, in the Huis't Dieren Country District :—Lot number 54, section B.M. ; lot number 55, section B.M. ; lot number 56, section B.M. ; lot number 57 ; section B.M. ; Huis't Dieren, in the Huis't Dieren Country District, in the county of Essequebo, and colony of British Guiana, no building thereon, appraised as the property of D. W. Stanton.

Seventhly. In behalf of the Chairman of the Local Authority of the Huis't Dieren Country District *versus* the proprietor of lot No. 71, section A.H. ; lot No. 33, section D.H. ; lot No. 76, section G.H. ; lot No. 77, section G.H. ; lot No. 6, section C.M. ; lot No. 7, section C.M., Huis't Dieren, in the Huis't Dieren Country District :—Lot number 71, section A.H. ; lot number 33, section D.H. ; lot number 76, section G.H. ; lot number 77, section G.H. ; lot number 6, section C.M. ; lot number 7, section C.M., Huis't Dieren, in the Huis't Dieren Country District, in the county of Essequebo, and colony of British Guiana, without the building thereon, appraised as the property of heirs of Juggath.

Eighthly. In behalf of the Chairman of the Local Authority of the Huist' Dieren Country District *versus* the proprietor of lot No. 46, section H.H. ; lot No. 47, section H.H., Huis't Dieren, in the Huis't Dieren Country District :—Lot number 46, section H.H. ; lot number 47, section H.H., Huis't Dieren, in the Huis't Dieren Country District, in the county of Essequebo, and colony of British Guiana, no building thereon, appraised as the property of Jas Nath. Paul.

Ninthly. In behalf of the Chairman of the Local Authority of the Huis't Dieren Country District *versus* the proprietor of lot No. 69, section F.H., Huis't Deiren, in the Huis't Dieren Country District :—Lot number 69, section F.H., Huis't Dieren, in the Huis't Deiren Country District, in the county of Essequebo and colony of British Guiana, no building thereon, appraised as the property of Deenoo.

All persons having any right, title, interest or claim in and to any of the above properties, and who may have just grounds to oppose the sale thereof, are hereby required to do so in due form of law at the Registrar's Office in Georgetown within fourteen days after the first Saturday's advertisement, setting forth his, her, or their reasons of opposition in writing duly signed by a Barrister-at-Law or Solicitor, and thereafter to proceed according to law. Those inclined to purchase will attend at the time and place before-mentioned.

Terms of Sale :—$100 and under, Cash ; above that sum one month's credit with interest from the day of sale.

Registrar's Office of British Guiana, Georgetown, Demerary, this 21st day of April, 1911.

L. C. DALTON,
Registrar.

[THIRD PUBLICATION.]

The interpleader claim of Jumaluddin against James Chin Choy having been dismissed by the Court on the 6th April, 1911.

PURSUANT to writ of execution in the matter following :—

I, the undersigned Registrar of British Guiana, or my lawful deputy, will expose for sale to the highest bidder, in presence of a Sworn Clerk or Assistant Sworn Clerk, at the Victoria Law Courts, in the city of Georgetown, on Monday, the 8th day of May, 1911, at 12 o'clock, noon :—

In behalf of James Chin Choy, of lot 10, Auna Catharina, West Coast, Demerara, Plaintiff *versus* Abdool Rahim of La Penitence, Demerara, defendant :—1 (one) troolie roofed house on bed 9, Field 9, South side, with cow-shed and 1 (one) troolie roofed house on bed 9, Field 9, North side, La Penitence.

All persons having any right, title, interest or claim in and to the said property, and who may have just grounds to oppose the sale thereof, are hereby required to do so in due form of law at the Registrar's Office in Georgetown, and thereafter to proceed to law.

Terms of Sale :—Cash on the knock of the hammer.

Registrar's Office of British Guiana, Georgetown, Demerary, this 21st day of April, 1911.

L. C. DALTON,
Registrar.

County of Berbice.

[FIRST PUBLICATION.]

PURSUANT to writ of execution in the matter following :—

I, the undersigned Registrar of British Guiana, or my lawful deputy, will expose for sale to the highest bidder, in presence of a Sworn Clerk or Assistant Sworn Clerk, at the Court House in New Amsterdam, Berbice, on Thursday, the 25th day of May, 1911, at 12 o'clock, noon :—

In behalf of the Chairman of the Local Authority for the 69 to 74 Country District *versus* the proprietor of lot number 39 (thirty-nine), section 73 (seventy-three), in the 69 to 74 Country District :—Lot number 39 (thirty-nine), section 73 (seventy-three), in the 69 to 74 Country District, in the county of Ber-

Digitized by Google

bice and colony of British Guiana, without the building thereon, appraised as the property of Dargahai.

All persons having any right, title, interest or claim in and to any of the above properties, and who may have just grounds to oppose the sale thereof, are hereby required to do so in due form at the Registrar's Office in New Amsterdam, Berbice, within fourteen days after the first Saturday's advertisement, setting forth his, her or their reasons of opposition in writing, duly signed bya Barrister-at-Law or Solicitor, and thereafter to proceed according to law. Those inclined to purchase will attend at the time and place beforementioned.

Terms of Sale:—$100, and under, Cash; above that sum, one month's credit with interest from the day of sale.

Registrar's Office of New Amsterdam, Berbice, this 5th day of May, 1911.

L. C. DALTON,
Registrar.

County of Berbice.

SECOND PUBLICATION.]

PURSUANT to an Order granted by His Honour Sir Henry Alleyne Bovell, Knight, Chief Justice of British Guiana, bearing date 29th November, 1910, on the petition of Manoel Rodrigues Lopes and Joaquin Cassimiro Fernandes, carrying on business in co-partnership at Springlands, county of Berbice, and colony of British Guiana, under the name, style and firm of Lopes and Fernandes, plaintiff.

I, the undersigned Registrar of British Guiana, or my lawful deputy, will expose for sale to the highest bidder, in presence of a Sworn Clerk or Assistant Sworn Clerk, at the Court House in New Amsterdam, Berbice, on Thursday, the 18th day of May, 1911, at 12 o'clock, noon:—

In behalf of the abovenamed petitioner *versus* Seclall, residing at Village, county and colony aforesaid, defendant:—The western half of lot 41, part of number 68 Village, also called Carnarvon, situate on the Corentyne Coast, county of Berbice, and colony of British Guiana, the said lot 41, being laid down and defined on a diagram made by John Peter Prass, Sworn Land Surveyor, dated 30th August, 1880, and deposited in the Registrar's Office of British Guiana, on the 20th day of September, 1880, with the buildings and erections thereon.

All persons having any right, title, interest or claim in and to the above property, and who may have just grounds to oppose the sale thereof, are hereby required to do so in due form of law at the Registrar's Office in New Amsterdam, Berbice, within fourteen days after the first Saturday's advertisement, setting forth his, her or their reasons of opposition in writing, duly signed by a Barrister-at-Law or Solicitor, and thereafter to proceed according to law. Those inclined to purchase will attend at the time and place beforementioned.

Payment must be made as follows:—One hundred dollars and under, Cash; exceeding $100—the purchaser or purchasers shall, unless they pay the purchase money at the time of sale, forthwith deposit with the Marshal 25 per cent. of the purchase money and shall, if the purchase money does not exceed the sum of $500, pay the balance by three equal instalments, from the day of sale, with interest at the rate of six per cent. per annum, at the expiration of one, two and three months, respectively, and if the purchase money exceeds the sum of $500, he shall pay such balance with such interest by three equal instalments at the expiration of two, four and six months, respectively.

In the event of the purchaser making any default in payment of any of the instalments, the amount of the deposit shall be forfeited and the property may, after being re-advertised, be put up for sale at auction and sold.

Registrar's Office of British Guiana, New Amsterdam, Berbice, this 28th day of April, 1911.

L. C. DALTON,
Registrar.

[SECOND PUBLICATION.]

PURUSANT to writs of execution in the matters following:—

I, the undersigned, Registrar of British Guiana, or my lawful deputy, will expose for sale to the highest bidder, in the presence of a Sworn Clerk or Assistant Sworn Clerk, at the Court House in New Amsterdam, Berbice, on Thursday, the 18th day of May, 1911, at 12 o'clock, noon:—

Firstly. In behalf of the Chairman of the Local Authority for the Whim Country District *versus* the proprietor of house lot number 138 (one hundred and thirty-eight), west half of section B; and cultivation lot number 105 (one hundred and five), W. half of Empolder A; in the Whim Country District:—House lot number 138 (one hundred and thirty-eight), west half of section B, and cultivation lot number 105 (one hundred and five), west half of Empolder A; in the Whim Country District, in the county of Berbice, and colony of British Guiana, no building thereon, appraised as the property of Rajkoomar.

Secondly. In behalf of the Chairman of the Local Authority for the Whim Country District *versus* the proprietor of house lot number 170 (one hundred and seventy), and cultivation lot number 74 (seventy-four), west half section B, in the Whim Country District:—House lot number 170 (one hundred and seventy), and cultivation lot number 74 (seventy-four), west half section B, in the Whim Country District, in the county of Berbice, and colony of British Guiana, no building thereon, appraised as the property of Chenqui.

All persons having any right, title, interest or claim in and to any of the above properties, and who may have just grounds to oppose the sale thereof, are hereby required to do so in due form at the Registrar's Office in New Amsterdam, Berbice, within fourteen days after the first Saturday's advertisement, setting forth his, her or their reasons of opposition in writing, duly signed by a Barrister-at-Law or Solicitor, and thereafter to proceed according to law. Those inclined to purchase will attend at the time and place beforementioned.

Terms of Sale:—$100 and under, Cash; above that sum, one month's credit with interest from the day of sale.

Registrar's Office of British Guiana, New Amsterdam, Berbice, this 28th day of April, 1911.

L. C. DALTON,
Registrar.

Official Receiver's Notices.

SALE.

BY the Official Receiver of British Guiana, at his Office, Victoria Law Courts, in the city of Georgetown, at the hour of One o'clock, p.m., on

TUESDAY, 9TH MAY, 1911,

As Assignee of the property of

SAKULDEEP, Insolvent.

Firstly. The Stock-in-Trade and Book-debts of the Dry Goods and Provision Store lately carried on by the Insolvent at Plu. Clonbrook, E.C., Demerara.

Secondly. The Stock-in-Trade and Book-debts of the Provision Shop lately carried on by the Insolvent at Plu. Success, E.C., Demerara.

Terms of Sale:—Cash; or a credit of six weeks from date of sale, on an approved Promissory Note, bearing interest at the rate of 6 per cent. per annum, signed by the purchaser and two Securities, jointly and severally, to the satisfaction of the Official Receiver.

As Assignee of the property of

SAHIBDEEN, Insolvent.

Lots numbers 22 (twenty-two) and 53 (fifty-three), south side, Craig Back Lands, in the Craig Country District, in the county of Demerary and colony of British Guiana.

Terms of Sale:—Cash.

All persons laying claim to any of the above property may apply to the Court in the prescribed manner.

W. A. PARKER,
Official Receiver.

Dated 21st April, 1911.

NOTICES.

BRITISH GUIANA—IN THE SUPREME COURT.

In Insolvency, No. 3 of 1911.

Re SAKULDEEP, Insolvent.

In Insolvency—Notice is hereby given that Sakuldeep, residing at Ann's Grove, East Coast, Demerara, and carrying on business at Clonbrook and Plu. Success, East Coast, Demerara, was on the 20th day of April, 1911, adjudged Insolvent by the Supreme Court.

Dated 21st day of April, 1911.

W. A. PARKER,
Official Receiver.

Digitized by Google

BRITISH GUIANA—IN THE SUPREME COURT.

In Insolvency No. 5 of 1911.

Re MOOLA SING, Debtor.

NOTICE is hereby given that on a petition of Luigi Psaila, a Receiving Order against Moola Sing, of Maryville, Leguan, Shopkeeper, was made by the Supreme Court on the 22nd day of April, 1911.

Note.—All debts due to the Estate should be paid to me.

W. A. PARKER,
Official Receiver

Dated 28th April, 1911.

BRITISH GUIANA.—IN THE SUPREME COURT.

In Insolvency No. 5 of 1911.

Re MOOLA SING.

NOTICE is hereby given that the first meeting of creditors in the above matter will be held on the 5th day of May, 1911, at my Office in Georgetown, at 12 o'clock, noon.

To entitle any creditor to vote thereat his proof must be lodged with me not later than 4 o'clock on the 4th day of May, 1911.

Forms of proxies can be obtained from this Office.

The Public Examination of the debtor is fixed for Saturday, the 6th day of May, 1911, at Victoria Law Courts, at 10.30 o'clock in the forenoon.

W. A. PARKER,
Official Receiver.

Dated 28th April 1911.

BRITISH GUIANA.—IN THE SUPREME COURT.

In Insolvency No. 6 of 1911.

Re GEORGE SEYMOUR, Debtor.

NOTICE is hereby given that on the petition of The British Guiana Bank the Official Receiver was by an Order of the Supreme Court dated 22nd April, 1911, constituted Interim Receiver of George Seymour, carrying on business on lot 12, High Street, Georgetown, Debtor.

W. A. PARKER,
Official Receiver.

Dated 28th April, 1911.

BRITISH GUIANA.—IN THE SUPREME COURT.

In Insolvency No. 6 of 1911.

Re KHIRATEE, Debtor.

NOTICE is hereby given that on a petition of G. Bettencourt & Coy., Ltd., and J. H. Gomes & Coy., a Receiving Order against Khiratee, Huckster, of 95, La Penitence Street, Albouystown, was made by the Supreme Court on the 2nd day of May, 1911.

NOTE.—All debts due to the estate should be paid to me.

W. A. PARKER,
Official Receiver.

Dated 5th May, 1911.

BRITISH GUIANA.—IN THE SUPREME COURT.

In Insolvency No. 6 of 1911.

Re KHIRATEE, Debtor.

NOTICE is hereby given that on a petition of G. Bettencourt & Coy., Ltd. and J. H. Gomes & Coy., the Official Receiver, was, by an Order of the Supreme Court dated 13th April, 1911, constituted Interim Receiver of the property of the said Khiratee, Huckster, of lot 95, La Penitence Street, Albouystown.

W. A. PARKER,
Official Receiver.

Dated 5th May, 1911.

BRITISH GUIANA.—IN THE SUPREME COURT.

In Insolvency No. 6 of 1911.

Re KHIRATEE, Debtor.

NOTICE is hereby given that the first meeting of creditors in the above matter will be held on the 12th day of May, 1911, at my Office in Georgetown, at 12 o'clock, noon.

To entitle any creditor to vote thereat his proof must be lodged with me not later than 4 o'clock on the 11th day of May, 1911.

Forms of proxies can be obtained from this office.

The Public Examination of the debtor is fixed for Saturday, the 13th day of May, 1911, at Victoria Law Courts, at 10.30 o'clock in the forenoon.

W. A. PARKER,
Official Receiver,

Dated 5th May, 1911.

Lands and Mines Notices.

Under Crown Lands Ordinance No. 32 of 1903.

SALE OF PRIVILEGE TO COLLECT BALATA ON CERTAIN CROWN LAND.

WHEREAS the Governor has been pleased to direct that the privilege of obtaining a licence to collect Balata on a tract of Crown Land, on the left bank, Wikky Creek, from upper boundary of tract held under Balata collecting Licence No. A 996, to the source of the Wikky Creek and bounded as follows:

On the North by the upper boundary of tract held under Balata Collecting Licence No. A 996 which boundary is 4 miles above the Waiamu Creek.

On the East by the left bank of the Wikky creek.

On the South by a line from the source of the Wikky creek extending west to the western watershed of the Wikky creek.

On the West by the above watershed, be exposed to public competition at auction in accordance with clause 6 (1) of Ordinance No. 32 of 1903. I do hereby give notice that I, or some person duly authorised by me, will on Monday, the 15th day of May, 1911, at 12 o'clock, noon, at the office of the Department of Lands and Mines, at the Victoria Law Courts, in the city of Georgetown, expose to public competition at auction the privilege of obtaining a licence to collect balata on the said tract of Crown Land as above described.

The purchaser in addition to the usual 2 per cent. auction dues, will have to pay the usual office fees and $140 the cost of inspection of the tract.

Terms:—Cash on the knock of the hammer.

FRANK FOWLER,
Commissioner of Lands and Mines.
Department of Lands and Mines,
27th April, 1911.

NOTICE.

SALE OF BARBED WIRE.

NOTICE is hereby given for general information that I, Frank Fowler, Commissioner of Lands and Mines, or some one duly authorized by me, in writing, will, in terms of section 16 of Ordinance No. 31 of 1903, sell at public auction at Christianburg, Demerara River, at 12, noon, on Thursday, 11th day of May, 1911, the undermentioned article, to wit, about 3,600 yards of Barbed Wire, the said wire being on the cancelled Homestead Grant No.

Digitized by Google

2,143, formerly held by W. A. T. Forsyth, situate at Mallali, right bank, Demerara River.

FRANK FOWLER,
Commissioner of Lands and Mines.

Department of Lands and Mines,
Georgetown, Demerara,
10th April, 1911.

Under Crown Lands Regulations.

DEPARTMENT OF LANDS & MINES

GEORGETOWN, DEMERARA,
[3.] 22nd April, 1911.

NOTICE is hereby given, for general information, that the following application to transfer the undermentioned tract of Crown Land made under the Crown Lands Regulations, 1910, has been lodged with the Commissioner of Lands and Mines, viz:—

TRANSFER—PART I.

BY ALEXANDER WALSH TO AND IN FAVOUR OF AUGUSTIN TEIXEIRA.

Licence of Occupancy No. 1,309, to occupy 100 acres of Crown Land situate on the right bank, Pomeroon River.

All persons having any right, title, or claim in and to any of the aforementioned tract of Crown land, and who may have just grounds to oppose the transfer thereof, are hereby requested to do so in due form at the Office of the Department of Lands and Mines, at the Victoria Law Courts, in the city of Georgetown, at any time during office hours, or any day within twenty-one days from the date of this advertisement, setting forth his, her, or their reasons of opposition in writing duly signed.

R. O. H. SPENCE,
for Commissioner of Lands and Mines.

Under the Mining Regulations.

APPLICATIONS FOR LICENCES.

DEPARTMENT OF LANDS & MINES

GEORGETOWN, DEMERARA.
[1.] 6th May, 1911

IN accordance with Clause 11 of the Mining Regulations, 1905:

Notice is hereby given that the following applications for Claim Licences have been lodged with the Commissioner at the Office of the Department of Lands and Mines:—

TO MINE FOR GOLD.

DISTRICT NO. 3

BY J. BLACKMAN, A. SHORTT & P. THOMPSON.

500 x 40 feet of Crown land, Deer Creek, Isseneroo, Right Bank, Massaruni.
Distance of claim to river or creek landing—2 miles.
Nearest claim holder—R. Schomburgh.

DISTRICT NO. 4.

BY CAROLINE SMALL.

1,500 x 800 feet of Crown land, Trial, Tshuau, Wenamu, Right Bank, Cuyuni.
Distance of claim to river or creek landing—About 25 miles.
Nearest claim holder—M. Vieira.

BY H. W. BOVELL & SAMUEL PHOENIX.

800 x 500 feet of Crown land, Perseverance, Makapa, Cuyuni.
Distance of claim to river or creek landing—9 miles from Makapa Landing.
Nearest claim holder—Houston & Daniels Syndicate.

BY JOHN GRIFFITH & SEEGOLAM.

1,500 x 800 feet of Crown land, Ebenezer, Right Bank, Wenamu, Cuyuni, Right Bank.
Distance of claim to river or creek landing—About 10 miles from Vieira's Landing.
Nearest claim holder—M. Vieira & Coy.

DISTRICT NO. 5.

BY EDWIN A. ALLICOCK.

1,500 x 800 feet of Crown land, Little Kokoballi, Right Bank, Kokoballi, Creek, Barima.
Distance of claim to river or creek landing—4¾ miles from Arakaka Landing.
Nearest claim holder—John Cheong.

All persons having any right, title and interest in and to the abovementioned tracts of Crown Land and who may have just grounds to oppose the granting thereof, are hereby required to do so in due form at the Office of the Department of Lands and Mines, in the City of Georgetown, within the time specified by the Regulations, setting forth his, her, or their reasons of opposition in writing, duly signed.

FRANK FOWLER,
Commissioner of Lands and Mines.

APPLICATION FOR MINING CONCESSION.

[1.] 6th May, 1911.

IN accordance with Clause 39 (1) of the Mining Regulations, 1905:

Notice is hereby given that the following application for a Mining Concession has been addressed to the Governor-in-Council.

FRANK FOWLER,
Commissioner of Lands and Mines.

DISTRICT NO. 4.

BY HO-A-SHOO, LTD.

A tract of 500 acres of Crown Land situate on the Right Bank of the Wenamu River, Cuyuni River, from a point from the right bank of the Wenamu along North boundary line of a concession applied for by J. C. Menzies and W. W. Brassington to a point 3,246 feet in a north-easterly direction to mountain range marking the south boundary of this area. Thence to a point 6,000 feet north following foot of mountain range marking the Eastern boundary. Thence 3,980 feet West to a point from the right bank of the Wenamu River marking the north boundary and thence along the right bank of the Wenamu River to the original starting point marking the western boundary, for a period of three years.

All persons having any right, title, interest or claim in and to the abovementioned tract of Crown Land and who may have just grounds to oppose the issue of the Mining Concession are hereby required to enter opposition in writing with the grounds thereof, at the Office of the Commissioner of Lands and Mines, Georgetown, within two weeks of the date of this Notice.

FRANK FOWLER,
Commissioner of Lands and Mines.

APPLICATIONS FOR LICENCES.

DEPARTMENT OF LANDS AND MINES,

GEORGETOWN, DEMERARA,
[2.] 29th April, 1911.

IN accordance with Clause 11 of the Mining Regulations, 1905:

Notice is hereby given that the following applications for Claim Licences have been lodged with the Commissioner at the Office of the Department of Lands and Mines.

DISTRICT NO. 2.

TO MINE FOR GOLD.

BY ISAAC EMANUEL HARRIS CHIN.

1,500 x 800 feet of Crown land, Towe Kam, No. 2 Tiger Creek, Potaro, Right Bank.
Distance of claim to river or creek landing—Six miles from Tumatumari Landing.
Nearest claim holder—Ho-a-Shoo, Ltd.—C. E. Hercules.

BY JOHN HERBERT DOWNER.

1,500 x 800 feet of Crown land, Towe Kam, No. 1 Tiger Creek, Potaro.
Distance of claim to river or creek landing—Four miles from Tumatumari Landing.
Nearest claim holder—Ho-a-Shoo, Ltd.
1,500 x 800 feet of Crown land, Towe Kam, No. 3 Tiger Creek, Potaro.
Distance of claim to river or creek landing—6½ miles from Tumatumari landing.
Nearest claim holder—Ho-a-Shoo, Ltd.—C. E. Hercules & Ho-a-Shoo, Ltd.

BY JOSEPH RAMKISSOON.

1,500 x 800 feet of Crown land, Stone Creek, Left Bank, Conawaruk, Essequibo, Left Bank.

Digitized by Google

Distance of claim to river or creek landing—7½ miles from Conawaruk River.
Nearest claim holder—Ho-a-Shoo, Ltd.

DISTRICT NO. 3.

BY HENRY NERO AUSTIN & JOSEPH AUSTIN.

1,500 x 800 feet of Crown land, Hope, Hymaracka, Right Bank, Massaruni, Right Bank.
Distance of claim to river or creek landing—About 6 miles from Issenro Landing.
Nearest claim holder—R. Schomburgh.

E. STOBY & F. R. YOUNG.

1,500 x 800 feet of Crown land, Charity, Issenero, Left Bank.
Distance of claim to river or creek landing—Eight miles from Creek.
Nearest claim holder—Cameron & Deegees.

DISTRICT NO. 4.

BY JOHN C. MENZIES.

900 x 800 feet of Crown land, Joseph's Creek, (late Government reserve,) Wenamu, Right Bank, Cuyuni.
Distance of claim to river or creek landing—Adjoining Wenamu.
Nearest claim holder—J. E. Low.

BY G. A. DECEMBER & SIMEON CEASAR.

1,500 x 800 feet of Crown land, Victoria, Left Bank, Trial, Aremu, Cuyuni.
Distance of claim to river or creek landing—About one mile from Aremu Landing.
Nearest claim holder—James Philander.

BY MOSES OSCAR HENRY.

1,500 x 800 feet of Crown land, Acamarabira, Tshuau, Wenamu, Cuyuni.
Distance of claim to river or creek landing—About 36 miles from Kwipa Landing.
Nearest claim holder—F. C. Daniels.
1,500 x 800 feet of Crown land, Hyaparo, Tshuau, Wenamu Cuyuni.
Distance of claim to river or creek landing—About 24 miles from Ariwai Landing.
Nearest claim holder—Vieira, Turton & Orr.
1,500 x 800 feet of Crown land, Acamarabira, Tshuau, Wenamu, Cuyuni.
Distance of claim to river or creek landing—About 36 miles from Kwipa Landing.
Nearest claim holder—F. C. Daniels.
1,500 x 800 feet of Crown land, Snag, Acamarabira, Tshuau, Wenamu, Cuyuni.
Distance of claim to river or creek landing—About 36 miles from Kwipa Landing.
Nearest claim holder—F. C. Daniels.
1,500 x 800 feet of Crown land, Zailar, Acamarabira, Tshuau, Wenamu, Cuyuni.
Distance of claim to river or creek landing—About 36 miles from Kwipa Landing.
Nearest claim holder—F. C. Daniels.
1,500 x 800 feet of Crown land, Tshuau, Wenamu, Cuyuni.
Distance of claim to river or creek landing—About 36 miles from Kwipa Landing.
Nearest claim holder—Vieira, Turton & Orr.
1,500 x 800 feet of Crown land, Acamarabira, Tshuau, Wenamu, Cuyuni.
Distance of claim to river or creek landing—About 36 miles from Kwipa Landing.
Nearest claim holder—F. C. Daniels
1,500 x 600 feet of Crown land, Baby, Acamarabira, Tshuau, Wenamu, Cuyuni.
Distance of claim to river or creek landing—About 36 miles from Kwipa Landing.
Nearest claim holder—F. C. Daniels.
1,500 x 480 feet of Crown land, Amy, Acamarabira, Tshuau, Wenamu, Cuyuni.
Distance of claim to river or creek landing—About 36 miles from Kwipa Landing.
Nearest claim holder—F. C. Daniels.
1,500 x 500 feet of Crown land, Blackwater, Acamarabira, Tshuau, Wenamu, Cuyuni.
Distance of claim to river or creek landing—About 36 miles from Kwipa Landing.
Nearest claim holder—F. C. Daniels.
1,500 x 800 feet of Crown land, Tshuau, Wenamu, Cuyuni.
Distance of claim to river or creek landing—About 36 miles from Kwipa Landing.
Nearest claim holder—Vieira, Turton & Orr.
1,500 x 800 feet of Crown land, Tshuau, Wenamu, Cuyuni.
Distance of claim to river or creek landing—About 36 miles from Kwipa Landing.
Nearest claim holder—Vieira, Turton & Orr.
1,500 x 800 feet of Crown land, Acamarabira, Tshuau, Wenamu, Cuyuni.
Distance of claim to river or creek landing—About 36 miles from Kwipa Landing.
Nearest claim holder—F. C. Daniels.
1,500 x 800 feet of Crown land, Acamarabira, Tshuau, Wenamu, Cuyuni.
Distance of claim to river or creek landing—About 36 miles from Kwipa Landing.
Nearest claim holder—F. C. Daniels.
1,500 x 800 feet of Crown land, Acamarabira, Tshuau, Wenamu, Cuyuni.
Distance of claim to river or creek landing—About 36 miles from Kwipa Landing.
Nearest claim holder—F. C. Daniels.

BY THOMAS HOUSTON & ALBERT DANIELS.

1,500 x 800 feet of Crown land, Macapa, Cuyuni.
Distance of claim to river or creek landing—Nine miles from Macapa landing Cuyuni.
Nearest claim holder—Collin Widiams.

DISTRICT NO. 5.

BY JAMES WEEKS.

1,500 x 800 feet of Crown land, Stone Creek, Right Bank, Arakaka Creek, Barima River.
Distance of claim to river or creek landing—3 miles from Arakaka Landing.
Nearest claim holder—M. A. French.

BY JAMES GRUMBLETON & CHARLES PADMORE.

1,500 x 800 feet of Crown land, Perseverance Creek, Right Bank, Tassawini Creek, Whanna, Right Bank, Barima River.
Distance of claim to river or creek landing—About 10 miles from Papaya Landing.
Nearest claim holder—J. O. Guy.

BY AUGUSTUS PHILLIPS.

1,500 x 800 feet of Crown land, Chance Creek, Corkwood Creek, Poweparoo, Right Bank, Barima Road.
Distance of claim to river or creek landing—Five miles from Five Star Landing.
Nearest claim holder—C. J. Yearwood.

All persons having any right, title and interest in and to the abovementioned tracts of Crown Land, and who may have just grounds to oppose the granting thereof, are hereby required to do so in due form at the Office of the Department of Lands and Mines, in the City of Georgetown within the time specified by the Regulations, setting forth his, her or their reasons of opposition in writing, duly signed.

FRANK FOWLER,
Commissioner of Lands and Mines.

[2.] 29th April, 1911.

IN accordance with Clause 11 of the Mining Regulations, 1905:

Notice is hereby given that the following applications for Claim Licences have been lodged with the Commissioner at the Office of the Department of Lands and Mines:—

TO MINE FOR PRECIOUS STONES.

DISTRICT NO. 3.

BY J. F. CAMACHO.

1,500 x 800 feet of Crown land, Ninchoparu Creek, Serenamu Creek, Massaruni, Left Bank.
Distance of claim to river or creek landing—Six miles from D'Andrades's Landing.
Nearest claim holder—Massaruni Diamond Co., Ltd.

THE DIAMOND GOLD MINES & EXPLANATION COMPANY OF BRITISH GUIANA.

1,500 x 800 feet of Crown land, "Chance it," Left Bank, Putareng Creek, Massaruni, Left Bank.
Distance of claim to river or creek landing—Two miles.
Nearest claim holder—The Diamond Gold Mines and Exploration Company of British Guiana.

All persons having any right, title and interest in and to the abovementioned tracts of Crown Land and who may have just grounds to oppose the granting the eof, are hereby required to do so in due form at the Office of the Department of Lands and Mines, in the City of Georgetown, within the time specified by the Regulations, setting forth his, her, or their reasons of opposition in writing, duly signed.

FRANK FOWLER,
Commissioner of Lands and Mines.

TRANSFER OF CLAIMS.

[2.] 29th April, 1911.

IN accordance with Clause 44 (2) of the Mining Regulations, 1905:

Notice is hereby given that the following Notice of intended Transfer of right, title, and interest in and to the undermentioned Claim Licence has been received by the Commissioner of Lands and Mines:—

Digitized by Google

DISTRICT NO. 3.

BY H. T. DEFREITAS TO AND IN FAVOUR OF R. F WISHART.

All of his right, title and interest in and to Claim Licences Nos. B 1,684, B 1,581, B 1,582, B 1,583, B 1,584, B 1,585, B 1,586. Massaruni River.

All persons having any right, title, interest or claim in and to the abovementioned Claim Licences and who may have just grounds to oppose the transfer thereof, are hereby required to do so in due form at the Office of the Department of Lands and Mines, in the City of Georgetown, within the time specified by the Regulations, setting forth his, her, or their reasons of opposition in writing, duly signed.

FRANK FOWLER,
Commissioner of Lands and Mines.

EXCLUSIVE PERMISSION CANCELLED.

[2.] 29th April, 1911.

REFERRING to Government Notice dated 8th May, 1909, notice is hereby given for general information that the undermentioned Exclusive Permission has been cancelled.

FRANK FOWLER,
Commissioner of Land and Mines.

DISTRICT NO. 3.

BY HENRIQUE THOME DEFREITAS.

A tract of about three square miles containing an area of 1,810 acres of Crown land, situate on the Left Bank, Putareng Creek, Left Bank, Massaruni River.

[2.] 29th April, 1911.

NOTICE is hereby given in accordance with Clause 18 (5) of the Mining Regulations, 1905, that the undermentioned Claim Licence has been abandoned.

FRANK FOWLER,
Commissioner of Lands and Mines.

DISTRICT NO. 4.

BY MOSES CHIN.

1,500 x 800 feet of Crown land, Trial, Groete Creek, Essequibo.

Distance of claim to river or creek landing—About 7½ miles.

Nearest claim holder—Romeo David.

APPLICATION FOR EXCLUSIVE PERMISSION.

[2.] 29th April, 1911.

IN accordance with Clause 39 (1) of the Mining Regulations, 1905:

Notice is hereby given that the following application for an Exclusive Permission under Section 14, Sub-Section 2 of the Mining Ordinance, 1903, has been addressed to the Governor-in-Council:—

DISTRICT NO. 3.

BY J. F. CAMACHO.

To occupy and explore for a period of three years a tract of Crown Land containing an area of 500 acres situate near the Serenamu and Membaparu Creeks, Massaruni River, and bounded as follows:

On the South and East by the Massaruni Company's Concession.

On the West and North by Crown Land.

All persons having any right, title, interest or claim in and to the abovementioned tract of Crown Land and who may have just grounds to oppose the issue of the Exclusive Permission, are required to enter opposition in writing with the grounds thereof, at the Office of the Commissioner of Lands and Mines, Georgetown, within the time specified by the Regulations.

FRANK FOWLER,
Commissioner of Lands and Mines.

DEPARTMENT OF LANDS AND MINES,
Georgetown,
28th April, 1911.

Comparative Return of Gold for Quarter ending 31st March, 1911, and 1910.

Locality.	1910-1911. Amount. ozs.	dwts.	grs.	Royalty $	c.	1909-1910. Amount. ozs.	dwts.	grs.	Royalty $	c.
Barima ...	1,274	05	07	892	13	1,437	07	23	1,006	23
Barama ...	975	04	03	682	81	1,103	00	20	772	20
Cuyuni ...	2,399	05	00	1,679	74	1,629	13	04	1,140	92
Groete Creek.	47	17	07	33	50	104	01	19	82	89
Puruni ...	65	00	22	45	55	398	18	20	279	32
Mazaruni ...	499	05	15	349	60	302	12	04	211	99
Essequibo ...	2,290	04	22	1,603	27	1,267	00	22	883	50
Potaro ...	1,666	17	20	1,166	96	3,875	03	00	2,712	68
Demerara ...	3	19	00	2	79	3	05	18	2	31
Waini ...	93	10	21	65	52	201	14	13	141	23
Wenamu ...	1,533	01	00	1,073	17	79	06	12	55	54
Totals ...	10848	11	21	7,595	04	10402	05	11	7,288	81

	ozs.	dwts.	grs.	Royalty.
Total output to date for year 1910-1911 ...	54,988	15	18	$38,529 20
Total output to date for same period 1909-1910.	64,834	19	17	45,392 48
Decrease ...	9,846	03	23	$ 6,863 28

FRANK FOWLER,
Commissioner of Lands and Mines.

DEPARTMENT OF LANDS AND MINES,
Georgetown,
28th April, 1911.

Comparative Return of Precious Stones entered at the Department of Lands and Mines for Quarter ended 31st March, 1911.

Locality.	1910-1911. No.	Carats.	1909-1910. No.	Carats.
Mazaruni ...	4,014	445⅛	18,309	1,144⅜
Kuribrong ...	...	...	...	...
Potaro ...	...	...	...	...
Cuyuni ...	51	19⅜	350	34
Totals ...	4,065	464½	18,659	1.178⅜

	Stones.	Carats.
Total entered to date for year 1910-1911	26,467	3,035⅝
Total entered to date for same period 1909-1910	85,537	7,180⅛
Decrease ...	59,070	4,145⅛

FRANK FOWLER,
Commissioner of Lands and Mines.

APPLICATIONS FOR LICENCES.

DEPARTMENT OF LANDS & MINES.

GEORGETOWN, DEMERARA,
[3.] 22nd April, 1911.

IN accordance with Clause 11 of the Mining Regulations, 1905.

Notice is hereby given that the following applications for Claim Licences have been lodged with the Commissioner at the Office of the Department of Lands and Mines:—

DISTRICT NO. 2.

TO MINE FOR GOLD.

BY TIMOTHY MAYNARD & B. D. HEYLIGER.

1,500 x 800 feet of Crown land, Good Hope, Left Bank, Mowassie, Essequibo, Left Bank.

Distance of claim to river or creek landing—Ten miles from Mowassie Landing.

Nearest claim holder—E. Pembleton & A. Blake.

BY HENRY GEORGE & JOSEPH PHILLIPS.

1,500 x 800 feet of Crown land, Deudania Creek, Left Bank, Tiger Creek, Potaro, Right Bank.

Digitized by Google

Distance of claim to river or creek landing—Four miles from Tumatumari Landing.
Nearest claim holder—Ho-a-Shoo, Ltd.

DISTRICT NO. 3.

BY SAMUEL ROBERT SEMPLE.

1,500 x 800 feet of Crown land, Helen Creek, Tiger Creek, Puruni, Right Bank.
Distance of claim to river or creek landing—About ½ mile from Bernard's Landing.
Nearest claim holder—Nil.

DISTRICT NO. 4.

BY GRANDISON NATHANIEL COLLINS.

1,500 x 800 feet of Crown land, Charity Creek, Right Bank, Wenamu, Cuyuni.
Distance of claim to river or creek landing—About 12 miles from Wenamu Landing,
Nearest claim holder—M. Vieira.

BY ELIZABETH GIBSON.

1,500 x 800 feet of Crown land, Bonami, Right Bank, Wenamu, Cuyuni.
Distance of claim to river or creek landing—About 18 miles.
Nearest claim holder—J. Williams & G. Peters —Turton, Vieira & Orr.

BY ALFRED THEO. BRUMMELL & JAMES BROWNE.

1,500 x 800 feet of Crown land, Deer Creek, (Flat), Arawat'a, Cuyuni, Right Bank.
Distance of claim to river or creek landing—9½ miles to Maccapa Landing.
Nearest claim holder—Le Gay & Co.

BY JAMES ETHELBERT LOW.

1,500 x 800 feet of Crown land, Joseph (5), Connabarru, Wenamu, Right Bank, Cuyuni.
Distance of claim to river or creek landing—About One mile from Wenamu Landing.
Nearest claim holder—E. Gibson.
1,500 x 800 feet of Crown land, Joseph (7), Wenamu, Right Bank, Cuyuni.
Distance of claim to river or creek landing—At Wenamu Landing.
Nearest claim holder—J. E. Low.
1,500 x 800 feet of Crown land, Joseph (6), Wenamu, Right Bank, Cuyuni.
Distance of claim to river or creek landing—At Wenamu Landing.
Nearest claim holder—J. E. Low.
1,500 x 800 feet of Crown land, Joseph (2), Wenamu, Right Bank, Cuyuni.
Distance of claim to river or creek landing—About One mile from Wenamu Landing.
Nearest claim holder—J. E. Eow.
1,500 x 800 feet of Crown land, Joseph (3), Right Bank, Wenamu, Cuyuni.
Distance of claim to river or creek landing—About One mile from Wenamu Landing.
Nearest claim holder—J. E. Low.
1,500 x 800 feet of Crown land, Joseph (4), Right Bank, Wenamu, Cuyuni.
Distance of claim to river or creek landing—About One mile from Wenamu Landing.
Nearest claim holder—J. E. Low.

All persons having any right, title and interest in and to the abovementioned tracts of Crown Land, and who may have just grounds to oppose the granting thereof, are hereby required to do so in due form at the Office of the Department of Lands and Mines, in the City of Georgetown, within the time specified by the Regulations, setting forth his, her, or their reasons of opposition in writing, duly signed.

R. O. H. SPENCE,
for Commissioner of Lands and Mines.

TRANSFER OF CLAIM.

[3.] 22nd April, 1911.

IN accordance with Clause 44 (2) of the Mining Regulations, 1905:

Notice is hereby given that the following Notice of intended Transfer of right, title, and interest in and to the undermentioned Claim Licence has been received by the Commissioner of Lands and Mines:—

DISTRICT NO. 4.

BY WILLIAM CASTLE TO AND IN FAVOUR OF MARGARET SIMON

All of his right, title and interest in and to Claim Licence No. B 1,700, situate on Right Bank, Aremu, Cuyuni River.

All persons having any right, title, interest or claim in and to the abovementioned Claim Licence, and who may have just grounds to oppose the transfer thereof, are hereby required to do so in due form at the Office of the Department of Lands and Mines, in the City of Georgetown, within the time specified by the Regulations, setting forth his, her, or their reasons of opposition in writing, duly signed.

R. O. H. SPENCE,
for Commissioner of Lands and Mines.

CLAIM LICENCE ABANDONED.

[3.] 22nd April, 1911.

NOTICE is hereby given in accordance with Clause 18 (5) of the Mining Regulations, 1905, that the undermentioned Claim Licence has been abandoned.

R. O. H. SPENCE,
for Commissioner of Lands and Mines.

DISTRICT NO. 4.

BY JOHN & RICHARD REID.

1,500 x 800 feet of Crown land, White, Right Bank, Groete Creek, Cuyuni.
Distance of claim to river or creek landing—Ten miles.
Nearest claim holder—J. Denny.

Inland Revenue Notice.

COMMISSARIES DEPARTMENT.

NOTICE is hereby given that licences for the Financial Year, 1911-1912, will be issued at the times and places stated in the undermentioned Fiscal Districts, during the months of April and May.

NORTH ESSEQUIBO.

At Anna Regina Police Station on the 11th, 12th, 18th, 19th, 25th and 26th April, and the 2nd, 3rd, 9th and 10th May, from 7.30 to 11 a.m. and from 12, noon, to 3 p.m.

SOUTH ESSEQUIBO.

At the Commissary's Office, Maria's Lodge, on all lawful days except the 11th, 12th, 18th, 19th, 25th and 26th April, and the 2nd, 3rd, 9th and 10th May, from 7 a.m. to 11 a.m. and from 12, noon, to 3 p.m.

ESSEQUIBO RIVER.

At Leguan on 13th and 26th April.

At Bartica on 22nd April, and on all other lawful days at the Commissary's Office, Bank Hall, Wakenaam, from 8 a.m. to 5 p.m., and on Saturdays from 8 a.m. to 3 p.m.

WEST COAST, DEMERARA.

At the Commissary's Office, Hague, on Mondays, Wednesdays and Fridays from 7 a.m. to 3 p.m., and on Saturdays from 7 a.m. to 12, noon.

WEST BANK, DEMERARA.

At the Commissary's Office at Vreed-en-Hoop every Tuesday and Thursday from 8.30 a.m. to 3 p.m.

GEORGETOWN.

At the Commissary's Office, Georgetown, from 10 a.m. to 1 p.m. and from 2 p.m. to 3 p.m. on all week days except Saturdays when licences will be issued from 10 a.m. to 12, noon.

Applicants for Store licences are requested to produce their Store licences for 1910-1911.

EAST COAST, DEMERARA.

At the Commissary's Office, Triumph on all lawful days from 8 a.m. to 2 p.m.

MAHAICA.

At Mahaica police station on Wednesday, the 12th and 26th April, from 9.30 a.m. to 1 p.m.

At Cane Grove on Thursday, the 20th April, from 9.30 a.m. to 1 p.m. and on all other lawful days at the Commissary's Office, Belfield, from 8 a.m. to 3 p.m. except Saturdays when licences will be issued from 8 a.m. to 1 p.m.

ABARY.

At Mahaicony police station every Saturday and on Court days from 8 a.m. to 10 a.m. and on all other lawful days except Tuesdays at the Commissary's Office, Bushy Park, from 7 a.m. to 3 p.m.

WEST COAST, BERBICE.

At the Commissary's Office, Hopetown, every Tuesday from 10 a.m. to 2 p.m.

BERBICE RIVER.

At the Commissary's Office, Public Buildings, New Amsterdam, from 7 a.m. to 11 a.m. and from 1 p.m. to 3 p.m. on all week days except Saturdays when licences will be issued from 7 a.m. to 11 a.m. and except Thursday and Friday, the 20th and 21st April, when licences will be issued at Maria Henrietta,

Digitized by Google

NEW AMSTERDAM.

At the Commissary's Office, Public Buildings, New Amsterdam, on all lawful days except Friday and Saturday, the 28th and 29th April, from 7 a.m. to 2 p.m. On Saturdays licences will be issued from 7 a.m. to 12, noon.

CORENTYNE.

At Whim Court-room on Tuesday, 18th April, from 8 a.m. to 1 p.m.

At Springlands Court-room on Friday, 21st April, from 7 a.m. to 2 p.m., on all other lawful days at the Commissary's Office, No. 59, Corentyne.

H. A. CAMERON,
Chief Commissary.

Chief Commissary's Office,
Georgetown,
20th April, 1911.

Electoral Notices.

ELECTORAL DISTRICT NO. 4.

CITY OF GEORGETOWN.

I, THE undersigned, duly appointed by His Excellency the Governor under section 59 of the British Guiana Political Constitution Ordinance, 1891, to be Registering Officer of the Electoral District No. 4, City of Georgetown, do hereby require every person in the said Electoral District who may possess the necessary qualifications and who may be desirous of having his name entered on the Register of persons entitled to vote at the election of a member of the Court of Policy or of a Financial Representative to deliver or cause to be delivered to me between the 15th day of April and the 15th day of May, 1911, both inclusive, a notice of his claim to be registered as a voter.

No person whose name is already on the Register of Voters in force under the same Ordinance for any Electoral District or Division is required to make any claim for registration so long as he retains the same qualification in respect of which he is registered.

The form prescribed by law on which notice as aforesaid is to be given as well as the form of notice of objection, etc., may be obtained on application at the Office of the Stipendiary Magistrate.

Persons claiming to be registered as voters are requested to give their names and addresses in full.

J. K. D. HILL,
Stipendiary Magistrate, Registering Officer for Electoral District No. 4.

Magistrate's Office,
Georgetown, 29th March, 1911.

ELECTORAL DISTRICT No. 2.

NORTH WESTERN DIVISION OF ESSEQUEBO.

I, THE undersigned, duly appointed under the British Guiana Constitution Ordinance, 1891, to be the Registering Officer for the North Western Division of Electoral District No. 2 (County of Essequebo), do hereby require every person in the said Division of the said Electoral District who may be entitled to vote at the election of a member of the Court of Policy or of a Financial Representative, to deliver or cause to be delivered to me, between the 15th day of April and the 15th day of May (both inclusive) of the present year, a notice of his claim to be registered as a voter; but no person whose name is already on the Register of Voters in force under the said Ordinance for any Electoral District or Division, shall be required to make any claim for registration so long as he retains the same qualification in respect of which he is registered.

The form prescribed by law on which notice as aforesaid is to be given as well as the form of notice of objection, etc., may be obtained on application from the Police in charge of any Magistrate's Court House within the abovenamed Division of Electoral District No. 2.

For the convenience of persons residing at a distance, I will attend to receive claims at the Court House, Suddie, on Friday, 12th May, at 12, noon, and at the Court House, Anna Regina, on Monday, 15th May, at 10 a.m.

WALTER E. ROTH,
Stipendiary Magistrate,
Pomeroon Judicial District.
Registering Officer for the North Western Division of Electoral District No. 2.

Court House, Marlborough,
20th March, 1911.

Pound Notices.

Albion Pound,
1st day of May, 1911.

THERE is impounded at the abovenamed Pound one gelding donkey, of the following description, viz :—Brand on right hip not legible, brown. This animal was brought to the Pound on Monday, 24th day of April, 1911, at 4.5 o'clock, p.m., by James Price, with an authorization from Matilda Harry, for trespassing on her land at Roseball Village, East Coast, Berbice. If not claimed within one week from date it will be publicly sold at the abovenamed Pound on Monday, the 8th day of May, 1911, in accordance with Ordinance No. 1 of the year 1866.

J. ROBERTSON, Lce.-S.M., 272,
Pound Keeper.

Albion Pound,
1st day of May, 1911.

THERE is impounded at the abovenamed Pound, one stallion donkey of the following description, viz. :—Branded $\frac{58}{B.}$ right hip, brown. This animal was brought to the Pound on Monday, 24th day of April, 1911, at 4.5 o'clock, p.m., by James Price, with an authorization from Matilda Harry for trespassing on her land at Roseball Village, Berbice. If not claimed within one week from date it will be publicly sold at the abovenamed Pound on Monday, 8th May, 1911, in accordance with Ordinance No. 1 of the year 1866.

J. ROBERTSON, L.S.M., 272,
Pound Keeper.

Weldaad Pound,
2nd day of May, 1911.

THERE is impounded at the abovenamed Pound, one Cow, of the following description, viz :—Brown spotted, brand on right hip and leg illegible. This animal was brought to the Pound on Tuesday, the 25th day of April, 1911, at 8.30 o'clock, a.m., by J. A. Mitchell, for trespassing on Pln. Foulis. If not claimed within one week from date it will be publicly sold on Tuesday, 9th May, 1911, in accordance with Ordinance No. 1 of the year 1866.

J. W. PHILLIPS, Lce.-Cpl., 244,
Pound Keeper.

Whim Pound,
2nd day of May, 1911.

THERE is impounded at the above-named Pound, one brown stallion donkey of the following description, viz. :—Branded (K.R.) right hip. This animal was brought to the Pound on Tuesday, 25th day of April, 1911, at 1.30 o'clock, p.m., by Boodriah, sent by J. C. Gibson, for trespassing on Plantation Port Mourant. If not claimed within one week from date it will be publicly sold on Tuesday, 9th May, 1911, in accordance with Ordinance No. 1 of the year 1866.

C. A. STRICK, Sgt. 224,
Pound Keeper.

Police.

NOTICE.

IN accordance with section 77, sub section 1, Ordinance 10 of 1891, the following unclaimed property at present lying at Christianburg Police Station, Demerara River, will be sold at public auction for cash on 25th day of May, 1911, at 1 p.m., unless previously claimed and ownership satisfactorily proved.

Persons wishing to inspect this article can do so at any time up to the day of sale between the hours of 11 a.m. and 4 p.m.

Article purchased must be removed the same day as the purchase is made.

A charge of 2% Church and Poor will be made.

1 Cotton Hammock.

J. ROSS, Officer-in-Charge,
Demerara River District.

Christianburg Police Station,
Demerara River,
4th May, 1911.

NOTICE.

PERSONS in charge of Motor Vehicles are hereby warned that in future the Police will take proceedings against everyone who drives any Motor Car or Cycle *to the common danger of any person*; this

Digitized by Google

notice specially refers to persons driving vehicles furiously in places where there is considerable pedestrian traffic; such as through any Town or Village and particularly along the Sea Wall and through Botanic Gardens, Georgetown.

Section 156, sub-section 12 of Ordinance 17 of 1893, lays down as follows:—

"While riding any horse or other animal or "driving any cart, carriage or other vehicle, includ- "ing any bicycle or other like vehicle, in any public "way or public place, rides or drives the same "furiously, so as to endanger the safety of any "passenger or to the common danger of pasengers "shall be liable on conviction to a penalty of "twenty-five dollars."

G. C. DE RINZY, Colonel,
Inspector General of Police.

Police Headquarters,
Georgetown, Demerara,
27th April, 1911.

Customs Notice.

NOTICE is hereby given that the following articles condemned by a Board of Survey will be sold by public auction at the Custom House, New Amsterdam, Berbice, at 12 o'clock, noon, on Saturday, the 13th instant, 1911:—

12 Blocks
1 Hand Saw
1 Table
7 Ship's Lamps
10 Boatmen's Hats
5 do. Caps
13 White Jumpers
12 Blue Jumpers.

J. M. REID,
Comptroller of Customs.

Custom House,
Georgetown, Demerara,
4th May, 1911.

Treasury Notice.

IT having been reported to the Receiver General that a British Guiana Bank cheque No. AT 49,228, dated 28th April, 1911, for the sum of $38.40 payable to W. A. Trim or Order has been lost.

The public are hereby warned against negotiating and cashing this cheque.

CLIFTON GRANNUM,
Receiver General.

Treasury, Georgetown,
4th May, 1911.

Miscellaneous.

NOTICE.

MEDICAL DEPARTMENT

IN accordance with Ordinance No. 4 of 1893, there will be exposed for sale by auction at the Public Hospital, Berbice, on Saturday, the 27th May, 1911, at 12, noon, the following:—

1 Leather Purse.

J. E. GODFREY,
Surgeon General.

Surgeon General's Office,
Georgetown, Demerara,
4th May, 1911.

NOTICE.

MEDICAL DEPARTMENT.

IN accordance with Ordinance No. 4 of 1893, there will be exposed for sale by auction at the Public Leper Asylum, Mahaica, on Saturday, the 20th May, 1911, at 12, noon, the following:—

1 Gold Chain.

J. E. GODFREY,
Surgeon General.

Surgeon General's Office,
Georgetown, Demerara,
3rd May, 1911.

NOTICE.

MAHAICA TRADING COMPANY, LIMITED.
(IN LIQUIDATION.)

A MEETING of the Shareholders of the above Company will be held on Monday, 8th May, next, at 8 a.m., at the office of Walter Bagot & Co., for the purpose of receiving the Liquidator's Statements.

PERCY C. WIGHT,
Liquidator.

6th April, 1911.

NOTICE.

Estate of SYDNEY HILARY RUPERTIE, Decd.

ALL creditors of the estate of Sydney Hilary Rupertie, late of Broad Street, in the city of Georgetown, in the colony of British Guiana, deceased, are hereby required to file their claims within three months from the date of the first publication of this notice, at Wismar, Demerara River, addressed to me, in care of Mrs. Larrouy.

M. RUPERTIE (widow),
Administratrix of the Estate of
Sydney H. Rupertie, deceased.

Georgetown, Demerara,
22nd April, 1911.

[THIS IS THE SECOND PUBLICATION, THIS 6TH DAY OF MAY, 1911.]

SEIZURE.

PURSUANT to the provisions of Ordinance No. 32 of 1903, I, the undersigned, or some person duly authorised by me in writing, will sell publicly to the highest bidder at the hour of 12, noon, on Tuesday, the 6th June, 1911, at the Magistrate's Court Room, Hyde Park, Demerara River, unless claimed in terms of the law, the following article:—

3 Cords of Firewood,

seized and the possession thereof taken by Mr. V. Roth, an Officer of the Department of Lands and Mines, on the 11th March, 1911, from persons unknown, on Crown Land on the right bank of the Waratilla Creek, about 40 rods below point opposite mouth of Mabiri Creek in the Demerara River Judicial District.

The articles are lying where seized.

Terms of Sale:—Cash, with royalty and auction dues.

O. E. L. SHARPLES,
Stipendiary Magistrate,
Demerara River Judicial District.

Christianburg,
April 10th, 1911.

SEIZURE.

PURSUANT to the provisions of Ordinance No. 32 of 1903, I, the undersigned, or some person duly authorised by me in writing, will sell publicly to the highest bidder at the hour of 12, noon, on Thursday, the 25th May, 1911, at the Magistrate's Court Room, Christianburg, Demerara River, unless claimed in terms of the law, the following article:—

1 log of brown silverballi timber, 35' x 18" x 18" (78 cubic feet.)

Seized and the possession thereof taken by Mr. V. Roth, an Officer of the Department of Lands and Mines, on the 29th March, 1911, from John Manuel (Aboriginal), at Christianburg aforesaid (on board punt "Mary") in the Demerara River Judicial District.

The timber is lying at the mud-flat at Christianburg aforesaid.

Terms of Sale:—Cash, with royalty and auction dues.

O. E. L. SHARPLES.
Stipendiary Magistrate,
Demerara River Judicial District.

Christianburg,
April 10th, 1911.

SEIZURE.

PURSUANT to the provisions of Ordinance No. 32 of 1903, I, the undersigned, or some one duly authorised by me in writing, will sell publicly, to the highest bidder, at the hour of 12 o'clock, noon, on Tuesday, the 23rd day of May, 1911, at Mahaica Court-yard, the following article, to wit, one Boat, seized by Mr. Claude W. E. Humphrys, Crown Land

Digitized by Google

Officer, from Charlie and Albertina, on the 25th April, 1911, at Mahaica Toll House, in the East Coast Judicial District, unless the same is claimed in terms of law.

The seizure now lies where seized.

Terms of sale—Cash, with auction dues.

E. A. BUGLE,
Stipendiary Magistrate.

Buxton, E.C.,
27th April, 1911.

BRITISH GUIANA.—MEDICAL DEPARTMENT.

ABSTRACT OF REPORTS OF HOSPITALS AT THE UNDERMENTIONED INSTITUTIONS.

FOR THE WEEK ENDING SATURDAY, 18TH FEBRUARY, 1911.

HOSPITALS AT	Remaining from last week.			Admitted in the week.			Discharged in the week.			Died in the week.			Remaining at the end of the week.			Increase.	Decrease.	Number of Inmates.			Percentage of Sickness.	Remarks.
	M.	F.	T.	M.	F.	T.	M.	F.	T.	M.	F.	T.	M.	F.	T.	Total.	Total.	M.	F.	T.	Total.	
H. M. P. Settlement	11	...	11	...	...	...	5	...	5	...	...	...	6	...	6	...	5	184	...	184	6·	
Georgetown Prison	1	1	2	3	1	4	1	1	2	...	...	...	3	1	4	2	...	120	30	150	4·	
New Amsterdam Prison	...	...	...	1	...	1	...	...	...	...	...	...	1	...	1	1	...	46	6	52	1·9	
Suddie Prison	1	...	1	...	...	...	...	...	...	...	...	...	1	...	1	...	...	41	5	46	2·2	
Onderneeming Industrial School	2	...	2	2	...	2	4	...	4	...	...	...	...	...	...	...	2	99	...	99	4·	
Total ...	15	1	16	6	1	7	10	1	11	...	...	...	11	1	12	3	7	490	41	531	4·3	

J. E. GODFREY,
Surgeon General.

SEIZURE.

PURSUANT to the provisions of Ordinance No. 32 of 1903, I, the undersigned, or some person duly authorised by me in writing, will sell publicly to the highest bidder at the hour of 12, noon, on Tuesday, the 6th June, 1911, at the Magistrate's Court Room, Hyde Park, Demerara River, unless claimed in terms of the law, the following articles:—

186 pieces of wallaba and manabadin firewood and 2 bundles of firewood the whole seized and possession thereof taken by D. Toussaint, Forest Ranger, from E. C. Hall (by information), on the 18th March, 1911, near the savannah on the left bank of the Dacara creek, Demerara River, in the Demerara River Judicial District. The articles are lying at Hyde Park Police Station.

Terms of sale:—Cash, with royalty and auction dues.

O. E. L. SHARPLES,
Stipendiary Magistrate,
Demerara River Judicial District.

Christianburg,
April 15th, 1911.

SEIZURE.

PURSUANT to the provisions of Ordinance No. 32 of 1903, I, the undersigned, or some person duly authorised by me in writing, will sell publicly to the highest bidder at the hour of 12, noon, on Wednesday, the 31st May, 1911, at the Bailiff's Office, Georgetown, unless claimed in terms of law the following articles:—

2,750 Wallaba Shingles.

The whole seized and possession thereof taken by Mr. A. Sykes, an Officer of the Department of Lands and Mines, on the 25th April, 1911, from C. Lewis, at Bettencourt's Saw Mill, Georgetown, in the Georgetown Judicial District.

The articles are lying at the Office of the Department of Lands and Mines.

Terms of Sale:—Cash, with royalty and auction dues.

J. K. D. HILL,
Stipendiary Magistrate,
Georgetown Judicial District.

Georgetown,
29th April, 1911.

NOTICE OF APPLICATION

FOR TRANSFER OF A LICENCE TAKEN OUT IN RESPECT OF ANY BUSINESS OR TRADE.

NOTICE is hereby given that Mrs. J. T. Brumell, (married), residing at lot 216, Bourda, the holder of Licences No. 1 and 14, for carrying on a drug and grocery business at lot 22, John Street, Georgetown, and Mrs. J. H. Nurse (married), residing at lot 2, Norton Street, have given the Commissary of Taxation of the Georgetown Fiscal District, notice of the intention to transfer the said Licences to the said Mrs. J. H. Nurse. Any person having a claim of over $100 for a liquidated sum against the said J. T. Brumell, and desiring to oppose the said transfer, must give to the said Commissary within 14 days of the date of this notice, a written notice objecting to the said transfer.

B. DAY,
District Commissary of Taxation,
Georgetown Fiscal District.

Commissary's Office,
Georgetown, 4th May, 1911.

SUMMARY OF REPORTS OF ESTATES' HOSPITAL FOR THE WEEK ENDING SATURDAY 18TH FEBRUARY, 1911.

	In-Patients.			Out-Patients.		
	M.	F.	T.	M.	F.	T.
Remaining from last week	742	292	1034	139	79	218
Admitted during week ...	603	244	847	121	53	174
Discharged during week..	657	282	939	102	53	155
Died during week ...	9	6	15	...	...	...
Remaining at end of week	679	248	927	158	79	237
Increase	...	...	...	19	...	19
Decrease	63	44	107	...	...	...

J. E. GODFREY,
Surgeon General.

Digitized by Google

LIST showing the number and description of all Strays impounded at the following Pounds in the Colony for the week ending Saturday, April 29, 1911, in accordance with section 14, Ordinance 1 of 1866.

Name of Pound.	When brought to the Pound.		Name of Party Bringing.	Name of Party Sending.	Place from whence Stray was sent.	Description of Animal.	Brand, Marks, Colour, &c., &c.	Remarks.
	Date.	Hour.						
DEMERARA—								
Sparendaam ...	Nil	Nil	Nil	Nil	Nil	Nil	Nil	
Beterverwagting ...	Nil	Nil	Nil	Nil	Nil	Nil	Nil	
Vigilance ...	Nil	Nil	Nil	Nil	Nil	Nil	Nil	
Belfield ...	26.4.1911	11.45 a.m.	Boopsing	C. C. Roberts	Cove & John	Cow	Illegible, right hip. Dark brown.	
Mahaica ...	Nil	Nil	Nil	Nil	Nil	Nil	Nil	
Cane Grove ...	Nil	Nil	Nil	Nil	Nil	Nil	Nil	
Mahaicony ...	Nil	Nil	Nil	Nil	Nil	Nil	Nil	
Vreed-en-Hoop ...	Nil	Nil	Nil	Nil	Nil	Nil	Nil	
La Grange ...	Nil	Nil	Nil	Nil	Nil	Nil	Nil	
Stewartville ...	Nil	Nil	Nil	Nil	Nil	Nil	Nil	
Fellowship ...	29.4.1911	1.15 p.m.	A Conway	Eliza Humphry	Fellowship Village	She Goat	No mark. Black and white.	
Vergenoegen ...	Nil	Nil	Nil	Nil	Nil	Nil	Nil	
ESSEQUEBO—								
Aurora ...	Nil	Nil	Nil	Nil	Nil	Nil	Nil	
Capoey ...	Nil	Nil	Nil	Nil	Nil	Nil	Nil	
Suddie ...	Nil	Nil	Nil	Nil	Nil	Nil	Nil	
Anna Regina ...	Nil	Nil	Nil	Nil	Nil	Nil	Nil	
Sans Souci ...	Nil	Nil	Nil	Nil	Nil	Nil	Nil	
Leguan ...	Nil	Nil	Nil	Nil	Nil	Nil	Nil	
Bartica ...	Nil	Nil	Nil	Nil	Nil	Nil	Nil	
Arakaka ...	Nil	Nil	Nil	Nil	Nil	Nil	Nil	
Morawhanna ...	Nil	Nil	Nil	Nil	Nil	Nil	Nil	(22.4.1911.)
BERBICE—							Nil	(22.4.1911.)
Weldaad ...	25.4.1911	8.30 a.m.	J. A. Mitchell	J. A. Mitchell	Pln. Foulis	Cow	Right hip and leg, illegible. Brown	
Fort Wellington ...	Nil	Nil	Nil	Nil	Nil	Nil	Nil [Spotted.	
Blairmont ...	Nil	Nil	Nil	Nil	Nil	Nil	Nil	
Schepmoed ...	Nil	Nil	Nil	Nil	Nil	Nil	Nil	
Sisters ...	Nil	Nil	Nil	Nil	Nil	Nil	Nil	
Stanleytown ...	Nil	Nil	Nil	Nil	Nil	Nil	Nil	
Reliance ...	Nil	Nil	Nil	Nil	Nil	Nil	Nil	
Albion ...	24.4.1911	4.5 p.m.	James Prince	Matilda Harry	Rose Hall Village	Stallion Donkey	Brand right hip, not legible. Brown.	
Do. ...	24.4.1911	4.5 p.m.	James Prince	Matilda Harry	Rose Hall Village	Stallion Donkey	$\frac{58}{B}$ right hip. Brown.	
Whim ...	25.4.1911	1.30 p.m.	Boodnah	J. C. Gibson	Pln. Portmourant	He Ass	(K R) right hip. Brown.	
Do. ...	29.4.1911	1.50 p.m.	Beharry	Beharry	Letter Kenny	Steer	Brand not legible. Dark brown.	
Tarlogie ...	Nil	Nil	Nil	Nil	Nil	Nil	Nil	
No. 51 ...	Nil	Nil	Nil	Nil	Nil	Nil	Nil	
No. 63 ...	29.4.1911	5.50 p.m.	Lalloo	Lalloo	No. 64 Village	Ewe Goat	No brand or marks. Dark brown.	
Elisa & Mary ...	Nil	Nil	Nil	Nil	Nil	Nil	Nil	

Digitized by Google

PUBLIC HOSPITALS.—BRITISH GUIANA.

RETURN FOR THE WEEK ENDING SATURDAY, 18TH FEBRUARY, 1911.

HOSPITAL AT	Remaining from last week.			Admitted.			Discharged recovered.			Discharged for other causes.			Died.			Remaining at the end of the week.			Out-patients.		
	M.	F.	T.	M.	F.	T.	M.	F.	T.	M.	F.	T.	M.	F.	T.	M.	F.	T.	M.	F.	T.
Georgetown ...	270	189	459	134	86	220	52	34	86	69	38	107	15	9	24	268	194	462	293	217	610
New Amsterdam ...	102	43	145	35	32	67	27	18	45	14	5	19	6	2	8	90	50	140	186	223	409
Suddie ...	57	29	86	16	14	30	4	5	9	14	6	20	1	1	2	54	31	85	38	36	74
Bartica ...	8	2	10	7	2	9	4	1	5	2	...	2	...	...	...	9	3	12	3	6	9
Morawhanna ...	11	3	14	2	...	2	2	2	4	1	...	1	...	...	...	10	1	11	39	3	42
Posaro	...	...	...	1	...	1	...	...	...	...	...	...	...	...	...	3	...	3	20	4	24
Arakaka	2	...	2	...	...	...	...	...	...	...	...	...	...	...	...	...	...	...	2	3	5
Total ...	450	266	716	195	134	329	89	60	149	100	49	149	22	12	34	434	279	713	581	592	1,173
PUBLIC ASYLUMS.																					
Lunatic Asylum ...	473	292	765	...	2	2	2	...	2	1	...	1	1	...	1	469	294	763	...	...	...
Leper Asylum ...	303	126	429	2	1	3	...	...	...	...	...	...	1	1	2	304	126	430	...	...	...
Total ...	776	418	1,194	2	3	5	2	...	2	1	...	1	2	1	3	773	420	1,193	...	...	...

PUBLIC DISPENSARIES.

DISPENSARIES AT	OUT-PATIENTS.		
	M.	F.	T.
Georgetown No. 1 ...	17	28	45
Do. No. 2 ...	28	64	92
Do. No. 3 ...	22	54	76
Medical Station, Albouy's Town ...	25	47	72
Demerara River ...	13	11	24
Berbice do. ...	3	5	8
Upper Pomeroon River ...	16	11	27
Lower Pomeroon River ...	15	6	21
Moruca ...	10	21	31
Total ...	149	247	396

J. E. GODFREY,
Surgeon General.

GEORGETOWN, DEMERARA.—Printed and Published every *Wednesday and Saturday*, and on such Extraordinary Days as may be directed by His Excellency the Governor, by "The Argosy" Company, Limited, at their Office, Lot 35, Water Street Robb's Town. Subscription—Four Dollars per annum; Single Copies, 4 Cents each.—Saturday, 6th May, 1911.

Digitized by Google

Vol. XXXIII. No. 38.

1,273

The Official Gazette
OF BRITISH GUIANA.

Published by Authority of His Excellency the Governor.

GEORGETOWN, WEDNESDAY, MAY 10TH, 1911.

Government Notices.

GOVERNMENT SECRETARY'S OFFICE,
Georgetown, Demerara,
244. 9th May, 1911.

HIS Excellency the Governor has been pleased to grant to John Perot Preston Gordon Allt, Esquire, Second Class Officer of Customs, an extension of leave, on full salary, for one month from the 1st instant.

245. 9th May, 1911.

HIS Excellency the Governor has been pleased to appoint the Commissioners of the North Western and Pomeroon Districts to be Deputies of the Director of Science and Agriculture within their respective districts.

246. 9th May, 1911.

HIS Excellency the Governor has been pleased to grant to the Honourable Benjamin Howell Jones leave of absence as a Member of the Court of Policy for three months from the 30th ultimo.

247. 9th May, 1911.

HIS Excellency the Governor has been pleased to grant to Dr. J. M. Rohlehr leave of absence as a Financial Representative for two months from the 15th instant.

248. 9th May, 1911.

NOTICE is given that at a meeting of the Labour Institution and Industrial School Committee held on the 28th ultimo, Staff Captain Bennett, of the Salvation Army, has been appointed Visiting Officer.

By Command,

CHARLES T. COX,
Government Secretary.

Registrar's Notices.

BRITISH GUIANA.—REGISTRAR'S OFFICE.

WHEREAS the following account has been rendered to this Office, viz., the account and vouchers of William Turnbull Johnson, guardian *ad hoc* of the minor Frank Haggin, for a period from 31st day of July, 1909, to the 22nd day of January, 1911.

NOTICE is hereby given to all parties interested that the said account and vouchers will remain at this Office for the space of three weeks from the 3rd day of May, 1911, and all parties interested having objections to the said account and vouchers must state the same in writing during Office hours within the said period of three weeks, after the expiration of which the said account and vouchers will be submitted to the account of Court for examination and report.

Georgetown, Demerary, this 29th day of April, 1911.

L. C. DALTON,
Registrar.

BRITISH GUIANA.—REGISTRAR'S OFFICE.

WHEREAS the following Accounts of Insolvent Estates have been rendered to this Office, viz., the Accounts and Vouchers of William Alstein Parker, Official Receiver of British Guiana, as Assignee of the Estate of Manoel Pestano, jur., & Bros., for a period from 2nd July, 1910, to 31st December, 1911.

NOTICE is hereby given to all parties interested that the said Accounts and Vouchers will remain in this Office for the space of One Calendar Month from the 12th day of April, 1911, and all parties interested having objections to the said Accounts and Vouchers, must state the same in writing during Office hours within the said period of one month, after the expiration of which the said Accounts and Vouchers will be submitted to the Accountant of Court for examination and report.

Georgetown, Demerary, this 7th day of April, 1911.

L. C. DALTON,
Registrar.

REGISTRAR'S OFFICE,
British Guiana,
5th April, 1911.

In the matter of the application by William Henning, of Lahaina, Island of Maui, Hawaii Territory, United States of America, Sugar Boiler, for a patent for his invention for "Process of manufacturing Sugar."

I DO hereby intimate to all to whom it may concern that on the 31st day of March, 1911, I accepted a complete specification of the said invention by the said applicant, the said William Henning, and that any person may, within two months from the date of this advertisement of my acceptance of the said complete specification, give notice in writing at the Registrar's Office aforesaid of opposition to

Digitized by Google

the grant of the said patent in terms of section 10 (1) of the Patents Ordinance, 1902.

L. C. DALTON,
Registrar.

SUPREME COURT OF BRITISH GUIANA.

GENERAL CIVIL JURISDICTION.

THIS 3RD DAY OF MAY, 1911.

HING CHEONG & COMPANY, LIMITED (In Liquidation), Plaintiff,

versus

MAN-SON-HING, Defendant.

The plaintiff company seeks to recover from the defendant $16,052 27 under a written agreement dated 21st May, 1910.

The defendant having made default in delivering a statement of defence the action has been heard *ex parte*.

The agreement, the fulfilment of all conditions precedent to the right to sue, and the incorporation of the Company, the resolution to wind up and appointment of the liquidator have been duly proved.

The provisions of clauses 13 and 17 of the agreement as to the shares in the Company originally held by the defendant and transferred by him to P. Cressall and F. C. C. Burke do not, we think, restrict the plaintiff's right to bring this action. Those clauses do not, in our opinion, require credit to be given for any sums likely to be received as dividends not yet actually declared before the Company sues under the agreement, and the liquidator says in his evidence no dividends have yet been declared, although he now has moneys in hand.

Judgment is given for the plaintiff with costs.

HENRY A. BOVELL, C.J.
JOHN E. HEWICK, J.
M. J. BERKELEY, J.

HING CHEONG & COMPANY, LIMITED (In Liquidation), Plaintiff,

versus

TAT AND MAN-SON-HING, Defendants.

The plaintiff seeks to recover $3,251 55 from the defendants for goods sold, supplied and delivered, and for money paid and advanced to and for them at their request on and between the 1st July, 1908, and the 4th August, 1909.

The action as against Man-Son-Hing has been heard *ex parte* under O. XXV. R. 4 and his liability to the plaintiff is established. The appointment of Mr. Osborne as liquidator was not formally proved, but is, we think, as against Man-Son-Hing *prima facie* established, the defendant Man-Son-Hing being proved to have dealt with and recognised him as such. His appointment is not questioned by Tat's statement of defence.

The goods and moneys in respect of which the action is brought were supplied and paid to and in connection with a shop at Bartica, one at Groete Creek and one at Black Creek in Essequibo. The evidence shows that such goods and moneys were not supplied and paid in compliance with any express request of the defendant Tat, but it is contended that he and Man-Son-Hing carried on the business of those shops as partners, and that he, as well as Man-Son-Hing, is therefore liable in respect of goods supplied and moneys paid at the request of the latter only.

It is practically not contested and is shown by the evidence that the defendants were partners in these businesses up to 30th June, 1908, they being up to that date the sole partners forming the firm of Hing Cheong & Company, and owning these and other shops: that in June, 1908, the limited company which is plaintiff in this action was incorporated and purchased the principal business of the firm Hing Cheong & Company in Lombard Street; that the grocery businesses carried on by that firm in Lombard and Camp Streets were also sold about that time to one Chin-a-Yong; and that Tat agreed to accept from Man-Son-Hing $2,000 for his share in the partnership business which included the Bartica, Black and Groete Creek shops as at 30th June, 1908, and on the 23rd August, 1908, inserted a notice in "The Daily Argosy" that he had ceased to be a member of the firm as from 1st July, 1908.

No notice of Tat's ceasing to be a member of the firm was published in the Gazette, and the evidence does not show that the notice in "The Argosy" was seen by the plaintiff company. But it is proved, by the witnesses P. Cressall and W. Lawson, that Man-Son-Hing was both a director and also manager of the Company's business from the 1st July, 1908. We think, therefore, the Company must be held to have known that Tat and Man-Son-Hing had ceased to be partners as from the 1st July, 1908, and consequently that on and after that date Man-Son-Hing had no authority to bind Tat in respect of goods or moneys supplied or paid to the three shops. The entries also in the Company's journal (fo. 59) and ledger (fos. 137, &c., 151, &c., 429, &c.), go to show the Company's knowledge of the facts mentioned, the entries in the journal showing the stock in hand in each of the three shops in July, 1908, with the name of William Man-Son-Hing placed against each entry, and the entries in the ledger from 1st July, 1908, against each shop being kept, at the date such accounts begin and for a considerable time afterwards, under a heading which shows Man-Son-Hing's name in addition to the name of the shop to which goods were supplied. The statement of Mr. Cressall, who had not made and was not familiar with these entries, that he supposes the ones in the journal were so made, because Man-Son-Hing sold the business of Hing Cheong & Company to the plaintiff company and was regarded as the dominant partner, and that the amounts therein so entered and also the three shops were (he considered) included in the property sold to the Company by the vendors, does not, we think, affect the inference to be drawn from the ledger entries from July on.

It follows from what has been said as to the plaintiff company knowing that Tat had ceased to be a partner with Man-Son-Hing as from 1st July, 1908, that the Company could not after that date hold Tat liable in respect of goods or moneys supplied or paid to or in connection with the three shops, unless any subsequent events rendered him liable, or, at any rate, precluded him from denying liability. In support of his liability it is urged that in July and August, 1909, Tat joined with Man-Son-Hing in instructing Walter Bagot & Company to sell the three shops, including the good-will, book debts, &c., of the businesses therein carried on, and also signed along with Man-Son-Hing the conditions of sale in which the businesses are described as businesses of Hing Cheong & Company. It is argued that this is an admission that he had continued a partner up to August, 1909, and that he cannot now deny it.

It appears from the statements of counsel for both parties, that an action had been brought by Tat against Man-Son-Hing sometime before that sale took place, and that the Court held the partnership between them terminated on 30th June, 1908, continuing thereafter only so far as was necessary for winding up its affairs. The correspondence between Tat's and Man-Son-Hing's solicitors as to the sale of the three shops shows, that accounts had been ordered for the purpose of adjusting the rights *inter se* of the two partners, and that in order to complete the accounts the three shops had to be realised, and the proceeds of sale brought to account. Under these circumstances the instructions to sell and the conditions of sale were given and signed by Tat on the statement of Man-Son-Hing's solicitor, acquiesced in by Tat's solicitor, that unless the parties agreed to a sale and to its terms, an application would have to be made to the Court for instructions in the matter. The sale appears to us to have been made with the sole object of determining the value of the property sold, its value not having been precisely determined on the 30th June, 1908, and its value at the date of sale being taken as being the same as at the 30th June. In the face of Tat's evidence (which if untrue might have been but is not contradicted by other evidence and which is in part supported by Mortley's) that after the 30th June, 1908, he had nothing to do with the three shops, was never consulted about them, gave no orders for goods for them, did not take part in any stock-taking after that date save the one under the arrangement for sale and did not know whether they were being worked at a profit or a loss, the Court cannot infer that a partnership between Tat and Man-Son-Hing in the businesses carried on at the three shops by Man-Son-Hing alone after Tat agreed to accept $2,000 for his share in Hing Cheong & Co. continued up to the actual sale in August, 1909, or that the agreement as to sale of the shops signed under the circumstances mentioned was an admission that the partnership in those businesses continued up to the date of the sale—and even if it was an estoppel a third party like the plaintiff company could not, in our opinion, take advantage of it not being a third party thereto. It is urged on behalf of the plaintiff that the Court having decided that the partnership continued after the 30th June, as far as was required for winding up its affairs, and the three shops and businesses having to be sold as a going concern, it was necessary to obtain goods and moneys for the purpose of carrying them on, and that not having been sold till August

Digitized by Google

1909, the partnership in these shops and businesses continued in law until the sale. This position in our opinion cannot be maintained. It was not necessary for winding up the partnership affairs that these shops should be carried on from the 30th June, 1908, to August, 1909, nor having regard to the entries in the Journal, which (Mr. Cressall states) represent stock in hand at the three shops in July, 1908, can it be held that it was necessary to purchase more stock to enable the businesses to be sold as a going concern. If these shops had been sold as a going concern, very shortly after the 30th June, 1908, no liability would have been incurred by the purchase of additional stock, and the rights of the partners had to be adjusted as if such sale had been made, the partnership having been held dissolved at that date save as far as *necessary* for winding up, hence the partnership cannot be held to have continued until August, 1909, that not being necessary for the purposes of winding up. It is clear (as already said) on the evidence that the shops after the 30th June, 1908, were carried on by Man-Son-Hing alone with the constructive knowledge of the plaintiff company and that Tat did not share in the profits or losses after that date.

On the evidence taken altogether, we think the plaintiff company must be deemed to have known at the beginning of July, 1908, that Tat retired from the partnership with Man-Son-Hing as from the 30th June, 1908, that the subsequent dispute and legal proceedings between Tat and Man-Son-Hing to which the plaintiff was not a party and the arrangements made by Tat and Man-Son-Hing under the circumstances already detailed for the sale of the three shops did not give the plaintiff company a right (which previously it did not possess) to charge Tat with liability for goods and moneys supplied and paid in connection with the three shops on and between the 1st July, 1908, and the 4th August, 1909, or create or prove the existence or preclude Tat from denying the existence of a partnership with Man-son-Hing between those dates.

The action, therefore, as against Tat must be dismissed with costs: as against Man-Son-Hing judgment is given for the plaintiff with costs.

HENRY A. BOVELL, C.J.
JOHN E. HEWICK, J.
M. J. BERKELEY, J.

THIS 5TH DAY OF MAY, 1911.

GONSALVES, Plaintiff.
versus
GOMES, Executor of Estate of J. Gomes, Defendant.

The plaintiff, as one of the six children and heirs under the joint will of Joaquim Gomes and Maria Gomes, claims from the defendant, as executor of the said will, an inventory of the estate of the deceased, an account of his dealings and intromissions therewith from the 7th December, 1905, when the last living of the said two sponses died, and payment of such sum as may be found due and payable to her.

The defence is that all the property and effects belonging to the joint estate with one exception were with the full knowledge and consent of the plaintiff sold prior to the 31st March, 1906, that the defendant on or about the 17th March, at the plaintiff's request, rendered her and the other heirs a full and true account of his dealings with the estate which she examined, and agreed to accept the sum of $555·50 shown thereby to be her share in the estate, that subsequently on or about the 5th April, 1906, he verbally agreed to pay her a further sum of $44.50, making a total sum of $600, which sum she agreed to accept in full payment of her said share, and that the receipt thereof in full settlement was acknowledged by her in writing on the 30th April, 1906. A plea of prescription under Ord. 1 of 1856, is also pleaded, but this was not argued.

By her reply the plaintiff joins issue on the defence, and alleges that she did not attain her majority till 3rd April, 1906, that if accounts were rendered, they were not true and correct, though so represented by the defendant, that no vouchers were produced, the accounts were never explained to her and she never examined the accounts; that if she agreed to them or to accept $555.50 or $600, and gave a written acknowledgment as alleged, she did so relying on the false and fraudulent representations of the defendant that the accounts were correct, or by mistake thinking the accounts were correct and that the $600 was all she was entitled to; and that the accounts are incorrect in the following items, viz: (*a*) under date 17th March, 1906, the estate is not credited with the value of scrip sold the defendant; (*b*) the amount charged on the same date as executor's commission is excessive, the several sums $3,905, $575, $2,165 and $521.61 on which commission is charged not being receipts; (*c*) the sum $1,599.86 charged under date 17th March, 1906, as a debt to the defendant from the estate being excessive, only $1,000 being due and owing; and (*d*) the defendant having failed to credit the estate with two $20 gold pieces value $39.60, two $1 gold pieces value $1.92, and three ozs. of nugget gold, value $48, all received by him in or about February, 1906.

The plaintiff's birth certificate shows she attained her majority on 3rd April, 1906. She admits in her evidence that the account (marked A) of the defendant as executor, purporting to show the value of all the property belonging to the estate dealt with by the defendant, the several payments made on account of the estate, the balance remaining for division among the six heirs, and each heir's share as amounting to $555.50, was given her by the defendant. We see no reason to doubt the evidence of Jose Correia, the Accountant, who kept the accounts of the testator J. Gomes and was acquainted with his business, and who made up the account marked A. From his evidence, it appears that the scrip referred to in Account A under date 17th March, 1906, was scrip transferred by the testator to the defendant at face value in part payment of a debt of a few dollars over $1,000 owed by the testator in respect of the purchase of the defendant's interest in the "Fireside" Retail Spirit Shop, it being agreed that, if the scrip when sold fetched less than the face value, the difference should be paid by the testator: from the same evidence coupled with the promissory note (L) produced, it is clear that the charge of $1,599.86 in account A under date 17th March, 1906, as a debt against the estate is correct, that promissory note having been given not in respect of the $1,000 debt just mentioned, but in respect of moneys borrowed from the defendant in connection with a shop at Tumatamari; and from the same evidence along with that given by the plaintiff in cross-examination and by Rosa de Freitas, we believe that the gold pieces were treated as cash and their value and that of the pieces of nugget gold included in that account. That account, therefore, was not incorrect in the items (*a*), (*c*) and (*d*) specified in the plaintiff's reply.

The four sums in the item (*b*) in the plaintiff's reply alleged not to have been received by the defendant, and, therefore, to have been wrongly regarded as receipts in calculating his commissions as executor, appear from the evidence to be the proceeds of sale of parts of the testator's property sold at auction and bought by Alfred de Freitas, whose wife was one of the six heirs of the estate. Account A shows that the whole value of the estate, if these four sums had all been excluded, would not have been sufficient to pay the debts due by the estate, together with the executor's commission on such part of the assets as he was bound to get in to pay those debts. It was therefore necessary that some of the assets represented by the four sums specified should be sold and the executor was entitled to commission on the proceeds of such necessary sale, and apart from the licensed retail spirit shop and its stock (which could not properly be sold separately and of which the proceeds are represented by two of those sums) the two other assets were not of sufficient value to meet the deficit. It may be that the sale (in addition to the shop and stock) of these two other assets was not strictly necessary to enable the executor to perform his duties as executor, but the sums of $44.50 each paid by the defendant out of his commission to the heirs aggregate more than the commission on the amount of the proceeds of sale of these two assets. The agreements between four of the heirs made after the sale of the four assets to A. de Freitas whereby those heirs agreed to take over these assets in partnership, setting off *pro tanto* against the purchase money the $600 coming to each of them did not in our opinion deprive the executor of his right to commission on the whole purchase money of those assets. In view of the foregoing consideration we think that the allegation that the amount charged in account A as executor's commission is excessive is in substance disproved, the amount actually received as commission not being proved to be excessive but only the item as it appears in the account.

The exact date when account A was given to the plaintiff is not shown by the evidence. The plaintiff says it was given her in March, 1906, but in cross-examination she states that it was given her after De Souza, her brother-in-law, took steps to obtain accounts as to his wife's share in the estate, from the receipt J. It appears De Souza was on the 18th April paid $600 in full discharge of his wife's share of the estate dealt with, and J. Correia says "after this (*i.e.*, the payment to De Souza) the accounts were "made up "for the other heirs ... I supplied a copy to each heir." This evidence taken together points to a later date than March, to a date after the plaintiff had attained her majority. The plaintiff says the accounts were given her to see whether they were correct, but that she did not know whether they were right or wrong,

Digitized by Google

and that the defendant gave her no information as to the estate. In cross-examination, however, she says: "I will not swear he (*i.e.*, Jose Correira) did "not go through the items with me. I can't "remember" and J. Correia in his evidence states that he went through the items in the account with the plaintiff, producing receipts and vouchers and explaining the items, that she enquired about some items and said she understood the accounts and explanation, and that he told her that although the accounts showed only $555.53 as her share, the defendant would make it up to $600, for her and each of the other heirs, they being brothers and sisters and he having drawn his commission. On the 30th April, 1906, the plaintiff gave the defendant the receipt (D) acknowleding the receipt of $600 from him as executor in full satisfaction and settlement of her share in the estate so far as the same had been realised "as per accounts rendered to date." Even if the plaintiff were not of full age when the accounts were first shown her, she had attained her majority when she gave this receipt, and on the evidence we believe that she had full information given her, and knew and understood the effect of what she was doing. The account A must in our opinion be regarded as a settled account, none of the errors alleged in the plaintiff's reply have been proved, and no sufficient ground for re-opening this account has been established.

It appears from the evidence that the only property of the estate not included in account A is an undivided interest in a part known as Sophia's Town of the plantation Friendship, which has not been sold, and now belongs to the six heirs in equal undivided shares. The executor has never taken possession of or dealt with this property, hence no account in respect thereof can be claimed from him.

The action is dismissed with costs.

HENRY A. BOVELL, C.J.
JOHN E. HEWICK, J.
M. J. BERKELEY, J.

Lands and Mines Notices.

SALE OF BOAT.

NOTICE is hereby given that, in accordance with the provisions of section 10 of Ordinance No. 4 of 1884, I, or some person duly authorized by me in writing, will, at 1 o'clock, p.m., on Monday, the 29th day of May, 1911, at the Office of the Warden of No. 4 District, Matope, publicly expose for sale at auction the following boat, condemned by Board of Survey and ordered to be sold:—

Mail boat "Plover," 21 feet x 2 feet, 10 inches x 1 foot, 3 inches.

This boat is lying at Matope and can be inspected at any time previous to sale, on application to the Warden or Sub-Warden.

Terms of Sale:—Cash, with 2% auction dues, on the knock of the hammer.

FRANK FOWLER,
Commissioner of Lands and Mines.

Department of Lands and Mines,
10th May, 1911.

SALE OF TENT BOAT.

NOTICE is hereby given that, in accordance with the provisions of Section 10 of Ordinance No. 4 of 1884, I, or some person duly authorized by me in writing, will, at 1 o'clock, p.m., on Tuesday, the 30th day of May, 1911, at the office of the Sub-Warden at Bartica, publicly expose for sale at auction the following boat condemned by Board of Survey and ordered to be sold:—

Tent boat "Nemesis," 28 feet x 5 feet 3 inches x 2 feet (with tent complete).

This boat is lying at Bartica and can be inspected at any time previous to sale, on application to the Sub-Warden, Bartica.

Terms of Sale:—Cash, with 2 per cent. auction dues on the knock of the hammer.

FRANK FOWLER,
Commissioner of Lands and Mines.

Department of Lands and Mines,
10th May, 1911.

Post Office Notice.

ROYAL MAIL ARRANGEMENTS.

MAILS for Europe, St. Michaels (Azores), the West Indies and New York by the R.M.S. "Berbice," will be closed at the General Post Office on Saturday, 13th instant, at 7 p.m.

Letters for despatch by this Mail may be posted in City Street Boxes up to 6 p.m.

Postal matter will be registered at G.P.O. and at City Branch Offices up to 5 p.m.

Parcels received at G.P.O. and at City Branch Offices up to 4 p.m.

British Postal Orders may be purchased at the City Branch Offices any day (Sundays excepted) from 6.30 a.m. to 5.30 p.m. and at G.P.O. from 7 a.m. to 5 p.m.

Money Orders issued at G.P.O. and Cornhill Street up to 1 p.m.

Postal matter handed in at the G.P.O. counter will be received after closing of this Mail on payment of extra postage as follows:—

Ordinary postal matter within 30 minutes, 2 cents.

Ordinary postal matter within 60 minutes, 12 cents.

Ordinary letters only, from 2 p.m. to 4 p.m. on Sunday, 14th instant, 24 cents.

Registered matter within 30 minutes after closing of Registered Mail, 4 cents.

COUNTRY MAILS will be forwarded to Georgetown, as follows:—

DEMERARA.—East Coast, by Train leaving Mahaica at 5.20 p.m.

DEMERARA.—West Coast, by Train leaving Greenwich Park at 4.25 p.m.

DEMERARA.—East Bank, by Carrier Tricycle leaving Grove at 2.05 p.m.

DEMERARA.—West Bank, by Carrier Tricycle leaving Wales at 1.50 p.m.

DEMERARA.—Upper River and Potaro District, by Steamer leaving Wismar at 8.30 a.m.

BERBICE.—By Train leaving Rosignol at 3.30 p.m.

ESSEQUEBO COAST, LEGUAN, AND WAKENAAM.—By Steamer leaving Onderneeming at noon.

ESSEQUEBO-BARTICA.—By Steamer leaving at 8 a.m. on 12th.

ESSEQUEBO, NORTH WESTERN DISTRICT.—By Steamer leaving Mt. Everard at 8 a.m. on 11th.

A. W. SWAIN,
Postmaster General.

General Post Office,
Georgetown, 9th May, 1911.

Licensing.

LICENSING MEETING.

EAST COAST JUDICIAL DISTRICT.

NOTICE is hereby given that a Special Licensing Meeting will be held at Belfield Court Room on Wednesday, the 17th day of May, 1911, at 11 a.m., for the purpose of considering the following applications for transfer of Retail Spirit Shop Licences:—

No. 1. From Louis Fernandes Reis for the transfer of his Retail Spirit Shop Licence for premises situate at lot 37, Ann's Grove, East Coast, Demerara, to and in favour of Pedro Da Silva, of 44, Ann's Grove, East Coast, Demerara.

No. 2. From Manoel Luiz Pestano for the transfer of his Retail Spirit Shop Licence for premises situate at lot 38, Victoria Village, East Coast, Demerara, to and in favour of Louis Fernandes Reis.

Justices resident in the district are requested to attend at the time and place abovementioned.

E. A. BUGLE,
Stipendiary Magistrate.

Buxton, E. C.,
1st May, 1911

Digitized by Google

Local Government Board Notices.

IT is hereby notified that the Local Government Board has appointed Mr. William Whyte, jnr., to be a Member and Chairman of the Local Authority of Endeavour Country District.

W. E. BELLAMY,
Acting Secretary to the Board, and
Inspector of Districts.

Local Government Board,
Georgetown, 8th May, 1911.

IT is hereby notified that the Local Government Board has appointed Mr. R. S. Williams to be a Member and Chairman of the Local Authority of Amsterdam Country District.

W. E. BELLAMY,
Acting Secretary to the Board, and
Inspector of Districts.

Local Government Board,
Georgetown, 8th May, 1911.

IT is hereby notified that the Local Government Board has appointed Mr. M. J. de Freitas to be a Member of the Local Authority of Bartica Country District.

W. E. BELLAMY,
Acting Secretary to the Board, and
Inspector of Districts.

Local Government Board,
Georgetown, 8th May, 1911.

IT is hereby notified that the Local Government Board has approved of the estimates and assessments for a money and a labour rate submitted by the Local Authority of Fyrish Country District for the service of the financial year ending 31st March, 1912.

W. E. BELLAMY,
Acting Secretary to the Board, and
Inspector of Districts.

Local Government Board,
Georgetown, 9th May, 1911.

IT is hereby notified that the Local Government Board has approved of the estimate for a labour rate submitted by the Local Authority of Speculation Country District for the service of the financial year ending 31st March, 1911.

W. E. BELLAMY,
Acting Secretary to the Board, and
Inspector of Districts.

Local Government Board,
Georgetown, 9th May, 1911.

IT is hereby notified that the Local Government Board has approved of the estimate and assessment for a money rate for Clonbrook Country District for the service of the financial year ending 31st March, 1912.

W. E. BELLAMY,
Acting Secretary to the Board, and
Inspector of Districts.

Local Government Board,
Georgetown, 9th May, 1911.

IT is hereby notified that the Local Government Board has approved of the Estimates and Assessments submitted by the Local Authorities of the undermentioned Country Districts for the service of the financial year ending 31st March, 1912:—

1. Bartica,
2. Mahaica,
3. Triumph.

W. E. BELLAMY,
Acting Secretary to the Board, and
Inspector of Districts.

Local Government Board,
Georgetown, 8th May, 1911.

IT is hereby notified that the Chairman of Buxton and Friendship Village Council has reported to the Local Government Board that Mr. Thomas O. Lewis has been elected a Councillor of Buxton and Friendship Village Council.

W. E. BELLAMY,
Acting Secretary to the Board, and
Inspector of Districts.

Local Government Board,
Georgetown, 8th May, 1911,

IT is hereby notified that the Local Government Board has approved of the Estimates and Assessments submitted by the undermentioned Village Councils for the service of the Financial Year ending 31st March, 1912:—

1. Albouystown,
2. Ann's Grove and Two Friends,
3. Bagotville,
4. Good Intent and Sisters,
5. Lodge,
6. Maria Johanna,
7. Mocha,
8. Sparendaam,
9. Stanleytown,
10. Beterverwagting.
11. Victoria.

W. E. BELLAMY,
Acting Secretary to the Board, and
Inspector of Districts.

Local Government Board,
Georgetown 8th May, 1911.

Electoral Notices.

ELECTORAL DISTRICT NO. 1.

WESTERN DIVISION OF THE COUNTY OF DEMERARA.

I, THE undersigned, duly appointed under the British Guiana Constitution Ordinance, 1891, Amendment Ordinance, 1909, to be Registering Officer for the Western Division of Electoral District No. 1 (County of Demerara), do hereby require every person in the said Division of the said Electoral District who may be entitled to vote at an election of a member of the Court of Policy or of a Financial Representative, to deliver or cause to be delivered to me, between the fifteenth day of April, and on or before the fifteenth day of May (both inclusive) of the present year, a notice of his claim to be registered as a voter, such notice to contain a full and sufficient description of his residence giving the number of lot and street in the village or town as the case may be.

But no person whose name is already on the Register of Voters in force under the said Ordinance for any Electoral Division or District shall be required to make any claim for registration so long as he retains the same qualification in respect of which he is registered.

The form prescribed by law on which such notice as aforesaid is to be given, as well as the form of notice of objection, &c., may be obtained from the police in charge of any Magistrate's Court-house within the abovenamed Division of Electoral District No. 1.

JOHN BRUMELL,
Registering Officer, Electoral District No. 1,
Western Division, County of Demerara.

20th March, 1911.

ELECTORAL DISTRICT NO. 1.

EASTERN DIVISION OF THE COUNTY OF DEMERARA.

I, THE undersigned, duly appointed under the British Guiana Constitution Ordinance, 1891, and all subsequent amending Ordinances thereto, to be Registering Officer for the Eastern Division of Electoral District No. 1, County of Demerara, do hereby require every person in the said Division of the said Electoral District who may be entitled to vote at an election of a member of the Court of Policy or of a Financial Representative, to deliver to me between the 15th day of April, 1911, and on or before the 15th day of May, 1911 (both days inclusive), a notice of his claim to be registered as a Voter, such notice to contain Christian names and surname of such applicant and a full and sufficient description of his residence giving the number of lot and street in the village or town as the case may be.

But no person whose name is already on the Register of Voters in force under the said Ordinance for any Electoral Division or District shall be required to make any claims for registration so long as he retains the same qualification in respect of which he is required.

The form prescribed by law on which notice as aforesaid is to be given, as well as the form of notice of objection, &c., may be obtained from the Police in charge of any Magistrate's Court-house within the abovenamed Division of Electoral District No. 1

E. A. BUGLE,
Registering Officer, Electoral
District No. 1, Eastern Division,
County of Demerara

27th March, 1911.

Digitized by Google

ELECTORAL DISTRICT NO. 3.

THE COUNTY OF BERBICE (EXCLUSIVE OF THE TOWN OF NEW AMSTERDAM).

I, THE undersigned, duly appointed under the Constitution Ordinance of 1891, to be Registering Officer for Electoral District No. 3, being the County of Berbice (exclusive of the Town of New Amsterdam), do hereby require every person in the said Electoral District who may be entitled to vote at the election of a Member of the Court of Policy, or of a Financial Representative to deliver, or cause to be delivered, to me, between the 15th day of April, and the 15th day of May, 1911 (both inclusive), a notice of his claim to be registered as a Voter.

No person, whose name is already on the Register of Voters in force under the said Ordinance for any Electoral District or Division shall be required to make any claim for registration, so long as he retains the same qualification.

The Form prescribed by law on which notice as aforesaid is to be given, may be obtained on application from the police in charge of the Magistrate's Court-rooms within the abovenamed Electoral District No. 3.

WM. J. GILCHRIST,
Stipendiary Magistrate.
Registering Officer, Electoral District No. 3, County of Berbice (exclusive of the Town of New Amsterdam.)

New Amsterdam,
5th April, 1911.

SOUTH EASTERN DIVISION OF ELECTORAL DISTRICT NO. 2, *I.E.* OF THE COUNTY OF ESSEQUEBO.

I, THE undersigned, duly appointed under the British Guiana Constitution Ordinance, 1891, to be Registering Officer of the above Electoral Division, do hereby require every person in the said Division who may be entitled to vote at the election of a member of the Court of Policy or of a Financial Representative, to deliver, or cause to be delivered, to me, on or before the fifteenth day of May of the present year, a notice, according to the Form contained in the First Schedule to the aforesaid Ordinance, of his claim to be registered as a Voter: Provided that no person whose name is placed upon the Register of Voters in force for any Electoral District or Division shall be required to make any claim for registration, so long as he retains the qualification in respect of which he is registered.

EDMUND J. MACQUARRIE,
Registering Officer Electoral District No. 2, South Eastern Division.

ELECTORAL DISTRICT NO. 5, THE TOWN OF NEW AMSTERDAM.

I, THE undersigned, duly appointed under the Constitution Ordinance of 1891, to be Registering Officer for Electoral District No. 5, being the Town of New Amsterdam, do hereby require every person in the said Electoral District, who may be entitled to vote at an election of a member of the Court of Policy, or of a Financial Representative, to deliver or cause to be delivered to me, between the Fifteenth day of April and the Fifteenth day of May, 1911 (both inclusive), a notice of his claim to be Registered as a Voter.

No person whose name is already on the Register of Voters in force under the said Ordinance for the said Electoral District, shall be required to make any claim for registration so long as he retains the same qualification.

The form prescribed by law on which notice as aforesaid is to be given may be obtained on application from the police in charge of the Magistrate's Court Rooms within the abovenamed Electoral District No. 5.

E. R. ANSON,
Stipendiary Magistrate, Registering Officer, Electoral District No. 5, The Town of New Amsterdam.

New Amsterdam,
April 1st, 1911.

Miscellaneous

THE BARTICA AGRICULTURAL ESTATES LTD.

THE Registered Office of the above Company in this Colony is situate at lots 3, 4, 5 and 6, Lombard Street, Georgetown.

G. B. WITHERS,
General Manager.

TO HEADS OF DEPARTMENTS.

DEPARTMENTAL SUPPLIES.

THE attention of Heads of Departments is hereby drawn to the requirement of No. 4 of the Tender Regulations as amended by Government Secretary's Circular No. 1974 of the 29th April, 1910, namely:—

"The Head of every Public Department "which is supplied with articles by Con- "tract, shall forward to the Auditor Gener- "al, before the 31st May in each year, a "list of the articles and the quantities "approximately of such articles as may be "required for the use of his Department," during the ensuing calendar year, "and it "will be the duty of the Auditor General to "see that such list is duly received by him."

2. In preparing this list, it is requested, that references to the corresponding classes, numbers and descriptions, in the current contracts, be given.

W. J. ROBSON,
Auditor General.

Audit Office,
9th May, 1911.

NOTICE.

ALL Creditors of the Estate of Allan Fowlds Blair, deceased, are required to file their claims with the Undersigned within three months from date, and all parties indebted to said Estate are requested to make immediate payment.

H. L. HUMPHRYS,
Attorney of the heirs of ALLAN FOWLDS BLAIR.

8th May, 1911.

NOTICE.

MEDICAL DEPARTMENT.

IN accordance with Ordinance No. 4 of 1893, there will be exposed for sale by auction, at the Public Hospital, Suddie, on Saturday, the 27th May, 1911, at 12, noon, the following:—

1 Silver Finger Ring.

J. E. GODFREY,
Surgeon General.

Surgeon General's Office,
Georgetown, Demerara,
8th May, 1911.

SUMMARY OF REPORTS OF ESTATES HOSPITAL FOR THE WEEK ENDING SATURDAY 25TH FEBRUARY, 1911

	In-Patients.			Out-Patients.		
	M.	F.	T.	M.	F.	T.
Remaining from last week	679	248	927	158	79	237
Admitted during week ...	522	257	779	112	66	178
Discharged during week..	587	227	814	135	64	199
Died during week ...	9	5	14	...	...	...
Remaining at end of week	605	273	878	135	81	216
Increase	...	25	...	...	2	...
Decrease	74	...	49	23	...	21

J. E. GODFREY,
Surgeon General.

Digitized by Google

BRITISH GUIANA.—MEDICAL DEPARTMENT.

ABSTRACT OF REPORTS OF HOSPITALS AT THE UNDERMENTIONED INSTITUTIONS.

FOR THE WEEK ENDING SATURDAY, 25TH FEBRUARY, 1911.

HOSPITALS AT	Remaining from last week.			Admitted in the week.			Discharged in the week.			Died in the week.			Remaining at the end of the week.			Increase.	Decrease.	Number of Inmates.			Percentage of Sickness.	REMARKS.
	M.	F.	T.	M.	F.	T.	M.	F.	T.	M.	F.	T.	M.	F.	T.	Total.	Total.	M.	F.	T.	Total.	
H. M. P. Settlement ...	6	...	6	...	...	...	2	...	2	...	...	...	4	...	4	...	2	180	...	180	3·3	
Georgetown Prison ...	3	1	4	3	...	3	3	1	4	...	...	...	3	...	3	...	1	135	25	160	4·4	
New Amsterdam Prison ..	1	...	1	...	...	...	1	...	1	...	...	...	...	...	...	...	1	44	6	50	2·	
Suddie Prison ...	1	...	1	...	...	...	...	...	...	...	...	...	1	...	1	...	...	43	3	46	2·2	
Onderneeming Industrial School ...	...	...	...	...	...	...	...	...	...	...	...	...	...	...	...	...	...	99	...	99	4·	
Total ...	11	1	12	3	...	3	6	1	7	...	...	...	8	...	8	...	4	501	34	535	2·8	

J. E. GODFREY,
Surgeon General.

NUMBER AND DESCRIPTION OF ANIMALS SLAUGHTERED AT CUMINGSBURG ABATTOIR DURING THE MONTH OF APRIL, 1911.

Oxen	39
Bulls	46
Cows	157
Steers	148
Heifers	61
Calves	13
Sheep	66
Goats	13
Swine (over 20 lbs.)	338
Do. (under ,,)	3
Turtle	Nil.

PRICES OF BUTCHERS' MEAT, VEGETABLES, FRUIT AND GROCERIES, &c., DURING APRIL, 1911, IN THE STABROEK MARKET.

Fresh Beef	per lb.	14c.
,, Pork	,,	14c.
,, Veal	,,	20c. & 24c.
,, Mutton	,,	24c. & 32c.
Fowls	per doz.	$6.
Ducks	,,	$7 00.
Turkeys	per pair	Nil.
Guinea Birds	,,	$2 00.
Salt Fish, Cod, &c.	per lb.	8c. & 10c.
,, Pork	,,	16c.
,, Beef	,,	14c.
Herrings	,,	4c.
Mackerels	,,	8c.
Salmon	,,	Nil.
Butter	,,	36c.
Lard	,,	16c.
Coffee	,,	12c.
Eggs		4 for 8c.
Cocoa	per lb.	14c.
Sugar, White	,,	5c.
,, Yellow	,,	3c.
,, Muscovado	,,	Nil.
Wheat Flour	,,	4c.
Indian Corn Meal	,,	4c.
Guinea ,, ,,	per pt.	6c.
Plantains	per bunch.	24c., 32c., 36c. & 40c.
Yams, Buck		2 lbs. for 8c.
,, Barbados		2 ,, ,, 8c.
Eddoes, Chinese		5 ,, ,, 8c.
,, Tannias		3 ,, ,, 8c.
Potatoes, Irish		2 ,, ,, 8c.
,, Sweet		5 ,, ,, 8c.
Cassava		1 stick for 4c.
Corn	per gln.	12c.
Onions	per lb.	14c.
Pumpkins	each	16 & 20c.
Boulanga		3 for 2c.
Tomatoes		3 ,, 2c.
Cucumbers	,,	1 ,, 4c.
Ochroes		5 for 2c.
Bananas	per bunch.	24 & 36c.
Pines	each	10 & 12c.
Oranges		3 for 8c.
Limes		8 for 2c.
M. Apples		1 ,, 1c.
Avocado Pears		4 ,, 8c.
Semitoes		6 ,, 2c.
Water Melons	each	24c.
Sugar Canes		1 for 8c.

A. FERNANDES,
Clerk of Markets.

NOTICE.

MEDICAL DEPARTMENT.

RETURN OF PROPERTY OF PATIENTS DYING INTESTATE IN A PUBLIC INSTITUTION, AS PROVIDED FOR BY SECTION 3 OF ORDINANCE NO. 4 OF 1893.

Public Hospital, New Amsterdam

Name.	Residence.	Died.	Amount.	Property.
Bathsheba Chung She ...	St. Ann Street	... 23.3.1911 ...	$ 0 07 0 01	For sale of 1 Metal hair-pin. Church and Poor.
			0 08	

2nd May, 1911.

A. A. McKINNON,
Resident Surgeon.

Digitized by Google

PUBLIC HOSPITALS.—BRITISH GUIANA.

RETURN FOR THE WEEK ENDING SATURDAY, 25TH FEBRUARY, 1911.

HOSPITAL AT	Remaining from last week.			Admitted.			Discharged recovered.			Discharged for other causes.			Died.			Remaining at the end of the week.			Out-patients.		
	M.	F.	T.	M.	F.	T.	M.	F.	T.	M.	F.	T.	M.	F.	T.	M.	F.	T.	M.	F.	T.
Georgetown ...	268	194	462	134	105	239	41	45	86	57	48	105	16	10	26	288	196	484	290	370	660
New Amsterdam ...	90	50	140	29	16	45	11	14	25	22	6	28	5	2	7	81	44	125	195	264	459
Suddie ...	54	31	85	11	12	23	4	2	6	15	8	23	1	1	2	45	32	77	27	35	62
Bartica ...	9	3	12	1	2	3	4	...	4	1	1	2	...	1	1	5	3	8	5	9	14
Morawhanna ...	10	1	11	3	2	5	1	...	1	...	...	...	...	1	1	11	2	13	33	4	37
Potaro ...	...	...	...	...	...	...	...	...	...	...	...	...	...	...	...	...	...	...	21	9	30
Arakaka ...	3	...	3	1	...	1	...	...	...	1	...	1	...	...	...	2	...	2	6	3	9
Total ...	434	279	713	179	137	316	61	61	122	97	63	160	23	15	38	432	277	709	577	694	1,271

PUBLIC ASYLUMS.

Lunatic Asylum ...	469	294	763	...	2	2	...	...	...	...	...	...	1	1	2	468	295	763	...	...	...
Leper Asylum ...	304	126	430	2	1	3	...	...	...	...	...	...	3	...	3	303	127	430	...	...	...
Total ...	773	420	1,193	2	3	5	...	...	...	...	...	...	4	1	5	771	422	1,193	...	...	...

PUBLIC DISPENSARIES.

DISPENSARIES AT	OUT-PATIENTS.		
	M.	F.	T.
Georgetown No. 1 ...	10	20	30
Do. No. 2 ...	30	57	87
Do. No. 3 ...	14	46	60
Medical Station, Albouy's Town ...	25	49	74
Demerara River ...	4	6	10
Berbice do. ...	3	6	9
Upper Pomeroon River ...	7	7	14
Lower Pomeroon River ...	10	13	23
Moruca ...	16	14	30
Total ...	119	218	337

J. E. GODFREY,
Surgeon General.

GEORGETOWN, DEMERARA.—Printed and Published every *Wednesday and Saturday*, and on such Extraordinary Days as may be directed by His Excellency the Governor, by "The Argosy" Company, Limited, at their Office, Lot 35, Water Street Robb's Town. Subscription—Four Dollars per annum; Single Copies, 4 Cents each.—Wednesday, 10th May, 1911.

Digitized by Google

Vol. XXXIII. No. 39.

1,281

The Official Gazette

OF BRITISH GUIANA.

Published by Authority of His Excellency the Governor.

GEORGETOWN, SATURDAY, MAY 13TH, 1911.

Government Notice.

GOVERNMENT SECRETARY'S OFFICE,
Georgetown, Demerara,
249. 12th May, 1911.

REFERRING to Government Notice No. 34 of the 24th January last, Lionel Runnels Hill, Esquire, Third Grade Commissary of Taxation, has returned to the Colony from leave of absence and resumed the duties of his office on the 6th instant.

By Command,

CHARLES T. COX,
Government Secretary.

Executive Council Notice.

GUIANA PUBLIC BUILDINGS,
Georgetown, Demerara,
12th May, 1911.

THE following Order made by the Governor-in-Council on the ninth day of May, 1911, is hereby published for general information:—

ORDER.

WHEREAS it is expedient to extend the public road in North Essequebo from its present termination near the twenty-second mile post at Plantation Better Success for a distance of about three hundred and forty Rhynland roods in a North-Westerly direction across the lands of Plantation Andrews and Better Success (also known as Chandler's) and also across lands of Plantation Better Hope now occupied by McKenzie Nelson, Amjadally and Elahi: then for a distance of about one hundred and twenty Rhynland roods in a South-Westerly direction, along the boundary between the lands of Elahi and Mahomed Bux; then for about three hundred Rhynland roods in a North-Westerly direction across lands of Plantation Better Hope now occupied by Mahomed Bux, Dusgahi and Ramlal, and across lands of Plantation La Resource now occupied by Janki, the total length of the proposed extension being about one and three-quarter miles;

And whereas the Colonial Civil Engineer, under section fifteen of the Roads Ordinance, 1910, has caused a notice to be published in the *Official Gazette* calling upon any owner or occupier of any of the abovenamed lands who objects to such extension to deliver to him a statement in writing of his objection and the grounds thereof;

And whereas no such objection has been received:

It is hereby ordered that the said road shall be so extended.

By Command,

JAMES DRYSDALE,
Acting Clerk of the Council.

Militia and Volunteer Orders.

BY COLONEL G. C. DE RINZY,
Commandant, British Guiana Local Forces,
Headquarters, Georgetown,
11th May, 1911.

EMPIRE AND WEST INDIAN CHALLENGE CUPS.

The Rifle Ranges will be open for practice for the "Empire Day Daily Mail" and "West Indian Challenge Cups" as follows:—

Thursday, 18th May, 1911, from 4 to 6 p.m.
Saturday, 20th May, from 3.30 to 6 p.m.

The Cups will be shot for on Wednesday, 24th May, at 3 p.m.

The Ranges are open for practice to members of the Local Forces who are competent shots.

H. S. WALKER, Captain,
Adjutant, Local Forces.

12th May, 1911.

CORONATION CONTINGENT.

1. N.C. Officers forming the Coronation Contingent will parade at Eve Leary Barracks at 5.15 p.m. on Monday, the 15th May, 1911.

Digitized by Google

ARTILLERY.

DUTIES.

2. N. C. Officer on duty for the ensuing week:—Sergt. Webber.
Next for duty:—Sergt. McPherson.

PARADES.

3. The following is the detail of parades for the ensuing week:—

Monday, 5 p.m.—Carbine Exercises. Eve Leary.
Tuesday, 5 p.m.—Ceremonial Parade. Dress, Drill Order, Khaki. (Paid.)
Thursday, 5 p.m.—Semaphore Class, Recruits 4·7 inch Gun Drill.
Friday, 5 p.m.—Recruits 4·7 inch Gun Drill.

RESIGNATION.

4. His Excellency the Governor and Commander-in-Chief has been pleased to accept the resignation of the undermentioned man:—
No. 2,306 Gr. Irving.

BAND.

5. The Band will parade for Ceremonial Drill at 5 p.m. on Tuesday, the 16th instant. Dress, Drill Order.

VOLUNTEERS.

6. The following is the detail of parades for the ensuing week:—
Monday, 5.15 p.m.—Coronation Contingent.
Tuesday, 5.15 p.m.—Ceremonial Parade. "A" and "B" Companies will parade at Eve Leary Barracks and march to the parade ground. Dress, Drill Order.
Thursday, 5.15 p.m.—Recruits Rifle Exercises.

STRENGTH.

9. The undermentioned men having enrolled for service with the Volunteers are taken on the strength and allotted Regimental numbers and posted to Companies:—

No. 373 Pte. F. A. Mackey, "A" Company.
No. 374 Pte. A. H. Nolan, do.
No. 376 Pte. C. K. Osborne do.
No. 375 Pte. J. R. Oudkerk "B" Company.

BAND PROMOTIONS.

7. The following promotions will take effect from the 1st May, 1911, on 12 months' probation:—

To be 1st Class Bandsman:—
No. 1,500 Lc.-Cpl. Broodhagen.

To be 1st Class Apprentices:—
No. 2,229 Apprentice Gomes.
No. 2,281 ,, De Freitas.
No. 2,282 ,, Lewis.
No. 2,285 ,, Small.

To be 2nd Class Apprentice:—
No. 2,323 Apprentice Stewart.

H. S. WALKER, Captain,
Adjutant, Local Forces.

Registrar's Notices.

REGISTRAR'S OFFICE,
Georgetown, Demerara,
12th May, 1911.

IN THE MATTER OF THE COMPANIES ORDINANCE, 1898.

NOTICE is hereby given in terms of Sub-section 3, section 217 of Ordinance 21, 1898, (Companies Ordinance), that at the expiration of three months from the date of this notice the names of the undermentioned Companies will, unless cause is shown to the contrary, be struck off the Register and the Company will be dissolved.

L. C. DALTON,
Registrar.

The Barima Gold Mining Company, Limited,
Scott and Company, Limited.

PATENTS ORDINANCE, 1902.

LICENCES to fit and proper persons to practise as Patent Agents in terms of Ordinance No. 31 of 1902, can now be obtained at the undermentioned office.

In future applications will not be accepted from persons other than those mentioned in sub-section 3 of section 3 of the Ordinance or from licensed Patent Agents.

L. C. DALTON,
Registrar of Patents.

Office of Registrar of
British Guiana,
May 1st, 1911.

BRITISH GUIANA.—REGISTRAR'S OFFICE.

WHEREAS the following account has been rendered to this Office, viz., the accounts and vouchers of Frederick Smith Chapman, guardian of the minors Mary R. I. Chapman, Clement G. Chapman, and Mary Agnes I. Chapman for a period from 1st May, 1910, to 30th April, 1911.

NOTICE is hereby given to all parties interested that the said account and vouchers will remain in this Office for the space of three weeks from the 13th day of May, 1911, and all parties interested having objections to the said account and vouchers must state the same in writing during Office hours within the said period of three weeks, after the expiration of which the said account and vouchers will be submitted to the account of Court for examination and report.

Georgetown, Demerary, this 11th day of May, 1911.

L. C. DALTON,
Registrar.

BRITISH GUIANA.—REGISTRAR'S OFFICE.

WHEREAS the following account has been rendered to this Office, viz., the account and vouchers of William Alstein Parker, Official Receiver of British Guiana as guardian of the minor Germano Gomes for a period from 14th November, 1910, to the 3rd May, 1911.

NOTICE is hereby given to all parties interested that the said account and vouchers will remain at this Office for the space of three weeks from the 6th day of May, 1911, and all parties interested having objections to the said account and vouchers must state the same in writing during Office hours within the said period of three weeks, after the expiration of which the said account and vouchers will be submitted to the Accountant of Court for examination and report.

Georgetown, Demerary, this 4th day of May, 1911.

L. C. DALTON,
Registrar.

BRITISH GUIANA.—REGISTRAR'S OFFICE.

WHEREAS the following account has been rendered to this Office, viz., the account and vouchers of Robert Ainsley Munro, as guardian of the minors Bourne for a period from 31st November, 1907, to the 31st December, 1910.

NOTICE is hereby given to all parties interested that the said account and vouchers will remain at this Office for the space of three weeks from the 6th day of May, 1911, and all parties interested having objections to the said account and vouchers must state the same in writing during Office hours within the said period of three weeks, after the expiration of which the said account and vouchers will be submitted to the Accountant of Court for examination and report.

Georgetown, Demerary, this 4th day of May, 1911.

L. C. DALTON,
Registrar.

REGISTRAR'S OFFICE,
British Guiana;
19th April, 1911.

In the matter of the application by George Barrett McMullen, engineer, a citizen of the United States, residing at Chicago, county of Cook State of Illinois, for a patent for his invention for "Improvements in a Process for treating Sugar-cane and the Products of said Process."

I DO hereby intimate to all to whom it may concern that on the 10th day of April, 1911, I accepted a complete specification of the said invention by the said applicant, the said George Barrett McMullen, and that any person may within two months from the date of this advertisement of my acceptance of the said complete specification, give notice in writing at the Registrar's Office aforesaid of opposition to the grant of the said patent in terms of section 10 (1) of the Patents Ordinance, 1902.

L. C. DALTON,
Registrar.

Digitized by Google

REGISTRAR'S OFFICE,
British Guiana,
19th April, 1911.

In the matter of the application by Henry Hamilton Laurence, of No. 7, Commerce Street, Georgetown, Demerara, in the Colony of British Guiana, Barrister-at-Law, for a patent for his invention for "Improvements in or relating to the curing of India-rubber" which has been communicated to him by Robert Derry, Curator of the Botanic Gardens, Singapore, in the Straits Settlements.

I DO hereby intimate to all to whom it may concern that on the 13th day of April, 1911, I accepted a complete specification of the said invention by the said Robert Derry, and that any person may, within two months from the date of this advertisement of my acceptance of the said complete specification, give notice in writing at the Registrar's Office aforesaid of opposition to the grant of the said patent in terms of section 10 (1) of the Patents Ordinance, 1902.

L. C. DALTON,
Registrar.

Judicial Notice.

BRITISH GUIANA.

LIST of Cases for trial at the Session of the Supreme Court (Criminal Jurisdiction) for the County of Essequebo, commencing the Sixteenth day of May, 1911.

No.	Name of Accused.	Offence.	Date of Trial.
1	Bhora	... Escape	16th May, 1911.
2	Badlu	... Felonious wounding	" " "
3	Antonio Rodrigues... ...	... Wounding with intent to murder ...	" " "
4	Ajodah	... Felonious wounding	" " "

JOSEPH J. NUNAN,
Acting Attorney General.

Digitized by Google

SUPREME COURT OF BRITISH GUIANA.

LIMITED JURISDICTION.

THIS 5TH DAY OF MAY, 1911.

W. E. DAVIS,

versus

DAVID FOO.

The plaintiff claims on his amended statement of claim, such amendment having been allowed by the Court, shortly, the sum of $1,000 as damages for injuries to his wife occasioned by the breaking of a beam under the floor of the gallery of a cottage rented by the plaintiff at $3.50 a month from the defendant, she being for a long time prevented from attending to her domestic duties having to relinquish her work as schoolmistress and he the (plaintiff) incurred expenses for medical treatment, &c. It is alleged that the notice of the defendant was specially drawn to the defective state of the cottage but nothing was done although promises had previously been made.

The defence is that the rent was $3 a month and that the cottage was in proper and habitable condition and that it it ever got out of such condition no notice was given. The defence goes on to say that if the support of the floor suddenly broke it was the result of a latent defect in one of the sills and in respect of which the defendant would not be liable. Damage to the plaintiff is denied as is also the expenses said to have been incurred but if he is liable the damages are said to be excessive.

From the evidence there is no question that a beam under the gallery of the cottage rented by plaintiff from defendant at a rental of $3.50 subsequently reduced to $3, did break on 15th May, 1910, and that there was left a space of about six feet of the floor without any support. Across this space was a pitch pine board an inch thick and about a foot wide, nailed to the beams on either side of the rotten beam which beam had been eaten away by wood ants a short distance from the sill. The gallery is 5 feet 6 inches wide and about 22 feet long, the beams running across. At the time of the breakage, according to the evidence for the plaintiff, Mrs. Davis had gone along the gallery to where he was sitting at the extreme end at a table facing north. He turned towards her and while speaking the beam broke. He and she both say she was jerked up and fell on a chair which was in the door of the drawing room.

The door of the drawing room appears to be about five feet from the south side of the gallery. The door itself is 3 feet 6 inches wide so that the chair was about 8 feet 6 inches from the south-end of the gallery and 13 feet 6 inches from the north-end. The plaintiff was sitting at a table at the north-end. The table would be at the most 3 feet wide, and the chair on which plaintiff sat about another 2 feet making the position of the plaintiff to be about 5 feet from the north-end of the gallery and about 8 feet 6 inches from the chair. According to her own evidence, plaintiff's wife was *by him*, that would be closet , so that her position would be about 8 feet from the chair in the doorway which was behind her. The plaintiff himself says it was the third beam from the north-end that broke, that would be 6 or 7 feet from the north-end of the gallery about. Now the plaintiff's wife is said to be 150 pounds in weight, this is given apparently to account for the sudden collapse of the beam which is described as rotten all through at the top owing to the devastation by wood ants, which were, it is presumed, attracted by the soppy condition of the wood, the result of a leak in the roof over the spot. That there was a leak is undoubted for later it was covered with neponset. This was after the breaking of the beam.

According to the statements of both plaintiff and his wife to which I have referred she was thrown backwards when the beam broke striking her back against the chair which was in the doorway—about 8 feet away. If this were so the board which was unsupported for six feet must have acted as a veritable spring board which can hardly be credited under the detailed circumstances. It was of pitch pine, quite sound, an inch thick and drooped, so the carpenter says, about 2 inches when stood upon after the beam broke, the result, it is suggested, of its not being tongued and grooved like the other boards of the floor.

I cannot but come to the conclusion that the account as given by the plaintiff and his wife is much exaggerated to say the least of it.

From the evidence of the doctor there is no doubt that the plaintiff's wife met with an accident of some kind. When seen on the 16th May, 1910, there was a contusion about two inches square near the middle line of the back, there was a displacement of the womb and a profuse bloody discharge from the vagina, with swelling and heat in the pelvic region, pelvic peritonitis and other symptoms were found. From the acute inflammation set up there was a thickening later on of the muscular fibres. The plaintiff's wife is now pregnant and in such a condition might be liable to premature delivery from slight causes. The symptoms seen on 16th May, the doctor said, were the result of applied violence of some kind and might have been caused by a fall or a jar as she had only recently been delivered of a child.

There is a great conflict of evidence as to the notice given to the defendant of the cottage not being in a proper state of repair. Owing to the pleading alleging that the defendant's attention was specially called to this I was obliged to exclude statements said to have been made to one Fung who was not called and notice to whom as an agent was not alleged. If attention was drawn to any necessary repairs at all, the leak in the roof was the only thing I am convinced that was alluded to. I am not satisfied that the beam was ever mentioned or that it was ever tested in the manner stated by striking it with a stick. No communication in writing of any defects is shown to have been made as one would have expected of the leak made the house uninhabitable or had it been very extensive. If the testing had been done in the presence of the plaintiff and the beam was in the rotten state it is described to have been in, the dull sound emitted on being struck could not have escaped attention. If the nails would not hold an observation from above would have afforded conclusive proof of the condition of the beam, as the carpenter witness said, and a slight prising of the board would have revealed it far more easily than by going under the cottage as stated, which is only on three feet pillars.

There is one feature in the case which I cannot pass over without a remark. That is a letter written by the plaintiff to a man named Spencer who was, it is said, the first person to examine the beam. This man, a carpenter, is a relative of the plaintiff and is alleged to have recommended the calling in of another carpenter, presumably Samuel Henry, who gave evidence and who saw the beam on the very day it broke.

This letter is peculiar and is certainly open to grave criticism, especially when the man Spencer was not called as a witness. It was stated by Counsel for the plaintiff that he had turned.

The letter referred to is as follows:—

Mahaica, East Coast,
October 31, 1910.

My Dear Gerald,—I am indeed stunned and completely knocked out by the letter I received from you to-day and with the terrible illness I have had at home it has completely broken me down.

My little boy is so ill that last night I had to take him over to the Doctor. Perle has been getting fits again. Hyacinth and Fanny are sick with fever and cough and Adina and I both have been getting fever.

Now, Gerald, you know that I don't want you to tell lies, you examined the floor and you examined the beam. You have seen that the floor all along opens for about a quarter of an inch at every board and just over that place the water leaks very badly from the roof. Fung has seen it as well as his friends. Now, the water runs through these openings and must settle on the beam, there is no sun there to dry it, and from time to time this is taking place, the beam will get rotten, as we all saw how rotten the beam was, apart from anything else when we went to it on the Monday morning. You saw how Adina suffered and is still suffering and will suffer as long as she lives from her womb. The Doctor and a midwife told me that. Only last week she had to see the doctor again for the same trouble. His bill is $50, then there are the two doctors in town again to be paid. You see how patiently for nearly six months I have waited on Foo before taking steps and he did nothing.

Now as a man, as a relative of mine and as a friend of Adina, think, can I lose all these things and have her in pain and suffering for all her life and having to meet expense from time to time without getting some substantial compensation? I don't want to make money out of Foo. I simply want to pay the debts incurred and to treat my wife in her troubles. You know I should have been out of the colony to-day, but it is this matter that has kept me. Look at all this inconvenience. Now, Gerald, think over what you have written to say. As much depends on you as upon the doctor and myself. I will have to prove that the water leaked through the floor and you giving expert evidence as a carpenter boss will prove that as long as the water rests there the beam got rotten from that. I have deposited $5 a day for your attendance at Court. In addition to this my promise to you of so much per cent. of the judgment *not as a bribe but for your advice to me to get a second carpenter to examine the place holds good* and you know I always keep my word. Of course I have not men-

Digitized by Google

tioned to any one, not even to Mr. Henery, the evidence we intend to lead about the beam so that it should not be known and cause the other side to bring false evidence to counteract it. You can advise Foo to see me or the lawyer and offer some proper compensation before the matter goes further. I went to town on Saturday and the writ has already been handed in. I have no desire to go to Court and if he offers proper compensation to comprise, the matter will be considered. Reply on *Wednesday*, please, positively.

Love for self and children.

Look here on 12th of this month. I was advised by the doctor if I would like my wife to live for any time to take care of my children, I must not cohabit with her at all; think of all these things and if Foo will not offer proper compromise be prepared to state what I have asked you if the matter goes to Court.

Faithfully yours,
WILLIE.

The letter referred to as having been received by Spencer was not produced, the plaintiff saying that he was not sure what had become of it and that he *had not the faintest recollection of what Spencer wrote in his letter.* The per cent. he admitted was to be on the amount of damages obtained.

The letter written by Spencer would, in all probability, have thrown some light on what passed between them, and I cannot believe that the plaintiff has not the faintest recollection of what was in it.

A letter was also written by the plaintiff to the defendant as follows:

Queenstown, Essequebo,
May 17, 1910.

David Foo, Esq.,

Dear Sir,—I regret to inform you that my wife is lying seriously ill in bed from injuries received through a beam in the house I rent from you breaking away under her shortly after 3 o'clock on Sunday afternoon, May 15th, 1910.

Immediately as it happened I communicated the circumstances to your representative at Queenstown, Mr. Jos. Fung, and as you were there at the time I thought you would have called to see the damage but neither of you was so interested.

Mrs. Davis grew worse and I had to telegraph for the doctor but he was out. At 9 o'clock on the same night I had to call in a nurse-midwife who is still in attendance and the village dispenser was requisitioned at the same time and gave medicine.

Early yesterday the doctor visited, described her case as serious and bandaged Mrs. Davis himself. He visited again this morning and says that she must be kept quiet and that she may have to be in bed for about three weeks. I may mention it is not five weeks since she had a baby.

Faithfully yours.,
W. E. DAVIS.

Witnesses { S. A. TROTMAN.
E. R. LONDON.

No reply was received to this but according to the plaintiff a new beam was put in on 16th May, 1910. Defendant says he had it put in after receiving the letter of 17th May, 1910, this is probably correct.

In October, 1910, the defendant obtained judgment for four months' rent and later on for another amount. I may say I was not much impressed by the way defendant gave his evidence.

Fung was not called but there is no direct proof of his agency which is denied by the defendant although he admits certain special directions having been given to Fung.

These are the facts of the case.

Certain questions of law were raised by counsel for the defence.

1. If any injuries were received at all was not plaintiff bound to give notice and does the evidence support this? Leak is alleged.

2. Action is brought by the plaintiff who was married to his wife after the Married Woman's Property Act, 1904.

3. Plaintiff's wife has the right to bring action in her own name. Plaintiff cannot bring an action for her.

4. An action under Tort is a civil remedy.

5. Separate amounts should have been claimed—there should have been a double action.

6. There must be notice.

For the plaintiff it was argued that although community has been abolished in this colony the husband has certain obligations one of which is to find a house for his wife and he is the proper person to bring an action as there was no privity between the wife and the landlord. Only general damages, it was admitted, are claimed.

This being so evidence of special damage was excluded.

With regard to points 2, 3, 4 and 5, even if the Wife could bring an action and that the plaintiff could not do so for her this does not, in my opinion, prevent the plaintiff himself from bringing an action in his own name for damages caused to him by injuries to his wife.

This action is one by a tenant against his landlord and although it is for damages resulting from personal injuries to the wife for which under ordinary circumstances the wife could sue in her own name, the present action is one in which the plaintiff seeks to recover damages caused him personally as resulting from injuries to his wife and loss of her services. The case of Weldon v. Winslow 13 Q.B.D., 784 quoted for defence, in my opinion, does not apply, nor does Treleway v. Machin, 91, L.T.R., p. 310, which deals with English law.

Points 1 and 6 are practically the same. There is no doubt that when damages are claimed in a case such as this it is necessary to show either that the landlord knew of the material defect or from the nature of his profession or occupation he ought to have known of it. (Bensley v. Clear, Buchanan, 1878, p. 90-91) Roman-Dutch law differs from the English law as to a landlord's duty to keep in repair. But whatever sympathy the Court may feel for the plaintiff's wife who clearly has been injured by a jar, or a fall or a blow the case must be decided upon well established principles of law and evidence.

The questions, to my mind, for decision are:—

1. Has it been proved satisfactorily that the plaintiff's wife was injured as alleged in consequence of the beam under the floor of the gallery breaking while she was standing on the floor?

2. Was the rotten condition of the beam caused directly by water lodging on the board over it from a leak in the roof?

3. If so, was notice of this leak given to the defendant himself as alleged? and

4 If such notice was given was the defendant negligent in not keeping the roof in proper repair?

After a careful consideration of the evidence, I believe the plaintiff's wife probably did receive a jerk the result of the breaking of the beam under the floor of the gallery on which she was standing. She may have stumbled but the presence of a contusion would indicate, as Dr. Nedd said, applied violence of some kind, sought to be explained by the statement that she was lifted up and thrown backwards on to the chair which was in the door of the drawing-room. But the account given by the plaintiff and his wife of the occurrence, is, in my opinion, as I have already stated, very much exaggerated especially when they state she was thrown backwards by the springing up of the board, and that she, a woman of 150 pounds weight, was lifted up and thrown backwards on to the chair which was some feet behind her. According to Dr. Nedd, a jar from below or a fall would, from her then parturient state, have caused the backward displacement of the womb and the other symptoms.

This accords with his statement of the application of violence such as suddenly and forcibly sitting down on the floor or falling against a hard substance, but this was not proved. I, therefore, find that the injuries were not caused as alleged.

The only evidence as to the rotten condition of the beam having been caused by the leak was that it was "a little soppy," but the damage was really done by wood ants which evidently abounded in and about the yard and found their way to the beam.

I am not, therefore, satisfied that the rotten condition of the beam was caused by any leak in the roof.

There is a statement in the letter of the plaintiff to Spencer to the effect that the floor all along opens for about a quarter of an inch *at every board.* This does not correspond with the evidence that the one board which sank, which was a new one, was not tongued and grooved. The other boards were clearly so tongued and grooved and remained rigid.

I think that mention was probably made of the leak in the roof to Fung but this is not pleaded. There was no evidence of its being a very bad leak such as would nessitate the use of any utensil to catch the water or the placing of cloth to mop it up. It was apparently confined to one spot.

I have no doubt that the defendants did not take steps to repair the roof until after the fall of the beam. Later on the whole roof was covered by his directions with neponset. The letter to Spencer although it speaks of not wishing him to tell lies, that the offer made is not a bribe, was to say the least of it most indiscreet when in it plaintiff promises a percentage on the amount of the judgment recovered for the advice to get a second carpenter and stating Spencer must be prepared to state what he was asked to state. The non-production of the letter which caused this reply is also suspicious. Sympathizing as I do with the condition of the plaintiff's wife, which is apparently aggravated by the plaintiff not following the advice of the doctor as mentioned in his letter to Spencer, I do not feel that on the conclusions at which I have arrived on the evidence and on the pleadings I can do other than dismiss the claim.

There will therefore be judgment for the defendant with costs.

JOHN E. HEWICK, J.

Digitized by Google

Transports and Mortgages.

Counties of Demerary and Essequebo.

27TH MAY, 1911.

[FIRST PUBLICATION.]

THE following TRANSPORTS and MORTGAGES are intended to be passed before one of Their Honours the Judges of the Supreme Court of British Guiana on any day after Saturday, the 27th day of May, 1911, which such Judge shall be pleased to appoint, viz.:—

1. By Joseph Spencer, of 249, South Road, Bourda, Georgetown, Joseph O'Donnell Roach, of 64, Howes Street, Charlestown, Georgetown, in his own right and as a legatee under the last will and testament of his wife Martha Jane Matilda Roach, deceased, TRANSPORT of the west half lot number 64 (sixty-four), situate in New Charlestown district, in the city of Georgetown, in the county of Demerary and colony of British Guiana, with all the buildings and erections thereon,—to and in favour of Robert Hugh Birkett, of 29, Albouy's Street, Albouy's Town, Demerary.

2. By Jose de Freitas, as having in marriage in community of property his wife Olympia de Freitas, born de Aguiar, and by Leopoldina de Aguiar, singlewoman, both of 68, Robb Street, Bourda, Georgetown, the said Olympia de Freitas, born de Aguiar, and Leopoldina de Aguiar being the sole heiresses under the last will and testament of their mother Antonia de Aguiar, deceased, who was the sole heiress under the last will and testament of her husband Antonio Rodrigues de Aguiar, to whom she was married in community of property, TRANSPORT of one undivided sixth part or share of and in Plantation Hop-en-Vries, *cum annexis*, situate in Hog Island, in the county of Essequibo, in the colony of British Guiana, with the buildings thereon, as per inventory, save and except lot number 5 (five), laid down on a diagram of 29 lots of land, situate on the north-eastern front of Plantation Hoop-en-Vries, Hog Island, Essequibo, surveyed 29th August, 1842, by A. Buchanan, Sworn Land Surveyor, transported to Christina Vrewlands and also save and except lots numbers 1 (one), 2 (two), 3 (three), 4 (four), 6 (six), 7 (seven), 8 (eight), 10 (ten), 11 (eleven) and 13 (thirteen), laid down on said diagram, respectively, and such other lots as have been sold to other parties,—to and in favour of Edmond Norville Pounder, of 55 and 56, Cross Street, Georgetown.

3. By George Forraster King, of 297, Thomas Street, Georgetown, a FIRST MORTGAGE on lot 297 (two hundred and ninety-seven), in South Cumingsburg District, in the city of Georgetown, county of Demerary and colony of British Guiana, and on all the buildings and erections thereon,—to and in favour of The British Guiana Mutual Fire Insurance Company, Limited, of lots 27, 28 and 29, corner of Hincks and Robb Streets, Georgetown.

4. By Gregorio Bettencourt, of the Tower Hotel, Georgetown, TRANSPORT of *firstly*, lots numbers 23 (twenty-three) and 24 (twenty-four), in that part of Georgetown called Robbstown, as laid down and defined on a plan or chart of Robbstown, by the Sworn Land Surveyor, William Hayley, dated the 1st day of June, 1864, and deposited in the Registrar's Office of the counties of Demerary and Essequebo on the 27th day of August, 1864, and as particularly described in a document called a plan for laying out anew the ward of Robbstown into lots, erection of a river wall, the closing of old streets and alleys prepared by the Commissioners of Robbstown, under the authority of the 12th and 13th sections of Ordinance No. 11 of the year 1864, said plan having been approved of by the Governor and Court of Policy on the 19th day of August, 1864, and also in pursuance of said Ordinance deposited in the said Registrar's Office on the 27th day of August, 1864, as transported to Ann Thompson on the 21st day of January, 1865, with the buildings and erections on the said lots; and *secondly*, lot number 25 (twenty-five), in that part of Georgetown called Robbstown as laid dewn and defined on the plan or chart of Robbstown made by the Sworn Land Surveyor William Hayley, dated the first day of June, 1864, and deposited in the Registrar's Office of British Guiana on the twenty-seventh day of August, 1864, and as particularly described in a document called a plan for laying out anew the ward of Robbstown into lots, the erection of a river wall, the closing of old streets and alleys prepared by the Commissioners of Robbstown under the authority of the 12th and 13th sections of Ordinance No. 11 of the year 1864, said plan having been approved of by the Governor and Court of Policy on the 19th day of August, 1864, and also in pursuance of said Ordinance deposited in the Registrar's Office on the said twenty-seventh day of August, 1864, no buildings thereon,—to and in favour of The Tower Hotel, Limited, of lots 23 and 24, Robbstown, Georgetown.

5. By Walter Delmar Parkinson, of lot 64, Cross Street, Georgetown, TRANSPORT of half lot of land situate in Werk-en-Rust, known as lot number 64 (sixty-four) or 31 (thirty-one), also known and described in the Town Books, as south half of lot number 64 (sixty-four), with all the buildings and erections thereon,—to and in favour of Manoel de Freitas, of lots 1 and 2, Drysdale Street, Charlestown, Georgetown.

6. By Louis Yhap, of Suddie, Essequebo, TRANSPORT of lot number 16 (sixteen), part of the abandoned plantation called and known as Maria's Lodge, situate on the west sea coast of the county of Essequebo, said lot number 16 (sixteen), being laid down and defined on a diagram of Plantation Maria's Lodge, made by Frank Fowler, acting Assistant Crown Surveyor, on the 27th September, 1897, and deposited in the Registrar's Office of British Guiana on the 20th February, 1900, with all the buildings and erections thereon,—to and in favour of Mary Lee, widow, of Maria's Lodge, West Coast, Essequebo.

7. By Amy Eliza Letitia Delph, born Bollers, widow, of lot 293, Thomas Street, Georgetown, TRANSPORTof an undivided half part or share of and in east half of lot number 233 (two hundred and thirty-three), in that part of Georgetown called Bourda, as laid down and defined on the plan of the Town Districts, situate on the lands of the Vlissengen estate made by the Sworn Land Surveyor Luke M. Hill, dated 17th June, 1879, and deposited in the Registrar's Office of the counties of Demerary and Essequebo on the first of November, 1879, said plan having been approved of by the Governor and Court of Policy on the 22nd of September, 1879, and deposited in the Registrar's Office aforesaid in pursuance of the provisions of section 64 of Ordinance No. 2 of the year 1876, with an undivided half part or share of and in all the buildings and erections thereon,—to and in favour of Emily Rosalie Delph, born Bollers, the wife of Albert Delph, of 293, Thomas Street, the proprietrix of the other undivided half of said lot and buildings.

8. By Sannecharie, singlewoman, native of the colony, of 31, Albouy's Street, Albouystown, Demerary, as the sole executrix under the last will and testament of Ogeerkhan, male, native of the colony, decd., TRANSPORT of *firstly*, the south half of lot number 31 (thirty-one), and *secondly*, the undivided half of the north half of lot number 31 (thirty-one), parts of that part of Plantation La Penitence, situate on the east bank of the river Demerary, in the colony of British Guiana, called Albouystown, said lot being laid down and defined on a diagram of a part of Albouystown, made by the Sworn Land Surveyor, John Peter Prass, dated 5th June, 1886, and deposited in the Registrar's Office of British Guiana on the 9th day of October, 1886, with all the buildings and erections thereon, subject to a First Mortgage passed on the 7th May, 1908, and in favour of The British Guiana Building Society, Limited,—to and in favour of Dinally, male, No. 3939, ex *Sussex*, 1873, of La Penitence, East Bank, Rio Demerary.

9. By Babooni, No. 25, ex *Casual*, 1886, singlewoman, of Cornelia Ida, West Coast, Demerara, TRANSPORT of the east half of lot number five (5), part of the front lands of Plantation Cornelia Ida, situate on the west sea coast of the River Demerary, in the county of Demerary, and colony of British Guiana said lot number (5) five, being laid down and defined on a diagram of a portion of the front lands of the said plantation Cornelia Ida, made by E. Chalmers, Sworn Land Surveyor, on the 2nd August, 1898, and deposited in the Registrar's Office of British Guiana on the 7th June, 1900, with all the buildings and erections thereon,—to and in favour of Goolab, No. 10,742, ex *Lightning*, 1881, free male Immigrant, of Cornelia Ida, aforesaid.

10. By Francis (or Francisco) Vieira, of 173, Charlotte Street, Lacytown, Georgetown, TRANSPORT of the east half of lot number 172 (one hundred and seventy-two), and lot number 173 (one hundred and seventy-three) in that part of Georgetown called Lacytown, as laid down and defined on the plan of the Town Districts, situated on the lands of the Vlissengen estate, made by the Sworn Land Surveyor Luke M. Hill, dated 17th June, 1879, and deposited in the Registrar's Office of the counties of Demerary and Essequebo on the first of November, 1879, said plan having been approved of by the Governor and Court of Policy on the 22nd of September, 1879, and deposited in the Registrar's Office aforesaid, in pursuance of the provisions of section sixty-four of Ordinance No. 2 of the year 1876, the said east half of lot number 172 (one hundred and seventy-two), and lot number 173 (one hundred and seventy-three), being subject to the lien of the Receiver General of British Guiana, with all the buildings and erections thereon,—to and in favour of Jose Vieira and Antonio Luiz Vieira, of Den Amstel, West Coast, Demerary.

Digitized by Google

11. By Beecho, No. 86,380, ex *Ems*, 1900, of Canal No. 1, West Bank, Demerary, and colony of British Guiana, TRANSPORT of lot number 125 (one hundred and twenty-five), section D, part of Plantation La Grange, *cum annexis*, situate on the west bank of the river Demerara, said lot 125 being laid down and defined on a diagram of the said plantation by Ewald C. H. Klautky, Sworn Land Surveyor, dated 12th December, 1906, and deposited in the Registrar's Office of British Guiana on the 4th day of March, 1907, —to and in favour of Rohim Box, male, No. 105,741, ex *Ems*, 1907, of Plantation Nismes, West Bank, Demerary, colony of British Guiana.

12. By James Arodin Franklin, of 66, Leopold Street, Werk-en-Rust, Georgetown, as the sole heir under the last will and testament of his mother Lucretia Franklin, widow, deceased, TRANSPORT of east half of south half of lot number 8 (eight), in Newburg district, in the city of Georgetown, in the county of Demerary and colony of British Guiana, save and except a building thereon belonging to Sarah Barnes and subject to a lease of a portion of the said half lot number 8 (eight), held by the said Sarah Barnes,—to and in favour of Daniel Edgar Sharples, of 40 or 118, Parade Street, Kingston, Georgetown.

13. By Percy Claude Wight, of Brickdam, Georgetown, TRANSPORT of the east half of the east half of lot Q, part of Plantation Werk-en-Rust, situate on the east bank of the River Demerara, between Plantation Vlissengen on the north and Plantation Le Repentir on the south, which said east half lot is known and described on a diagram of a section of the Lodge Village, being part of Pln. Werk-en-Rust, situate in the county of Demerary, colony of British Guiana, by John Peter Prass, Sworn Land Surveyor, dated 29th day of October, 1885, and deposited in the Registrar's Office of British Guiana on the 11th day of December, 1885, subject to the following conditions, that is to say, that no house or building shall at any time hereafter be erected or put up by the purchaser within three roods of the edge of the road in front of the said lot, and that he shall keep up in good order the said road and drains parallel thereto to the extent of the façade of the said half lot, with all the buildings and erections thereon, save and except the building belonging to one Lisford Wood,—to and in favour of Cyril St. Valle, of lot 5, Lamaha Street, Georgetown.

14. By Francis Gomes De Barros, of lot 46, Urquhart Street, Georgetown, TRANSPORT of west half lot number 149 (one hundred and forty-nine) in that part of Georgetown called Lacytown as laid down and defined on the plan of the Town Districts, situated on the lands of the Vlissengen Estate, made by the Sworn Land Surveyor Luke M. Hill, dated 17th June, 1879, and deposited in the Registrar's Office of the counties of Demerary and Essequebo on the 1st November, 1879, said plan having been approved of by the Governor and Court of Policy on the 22nd September, 1879, and deposited in the Registrar's Office aforesaid, in pursuance of the provisions of section sixty-four of Ordinance No. 2 of the year 1876, with all the buildings and erections thereon,—to and in favour of Jose Soares, of 21, Broad Street, New Charlestown, Georgetown.

15. By Francisco Gomes Bento, of lot 48, Croal Street, Stabroek, Georgetown, TRANSPORT of north half of lot number 48 (forty-eight), also known as fifty-eight situate in Stabroek district, in the city of Georgetown, county of Demerary and colony of British Guiana, with all the buildings and erections thereon, subject to a First Mortgage passed on the 19th March, 1910, in favour of The Demerara Mutual Life Assurance Society, Limited,—to and in favour of Francisco Gomes De Barros, of 46, Urquhart Street, Georgetown.

16. By Juliao Nicolau Gomes, of lots 5 and 6, David Street, Kitty, East Coast, Demerara, TRANSPORT of the lot known as 81 or 100, Leopold Street, Werk-en-Rust, North Freeburg, in the city of Georgetown, county of Demerary and colony of British Guiana, with all the buildings and erections thereon, —to and in favour of Antonio Ferreira Cabral, of lot 36, corner of Green and Howes Streets, Charlestown, Georgetown.

17. By Charles Alfred Parrett, of Plantation Broomlands, Mahaicony, in his own right and as legatee under the mutual last will and testament of Richard Kelly and Eliza Kelly, both deceased, who were married in community of property agreeably with said last will and testament, deposited in the Registrar's Office of British Guiana, on the 13th of November, 1874, TRANSPORT of lot number 10 (ten), part of the abandoned Pln. Strath Campbell, *cum annexis*, situate in the Mahaicony Creek and known in the general chart as sub-numbers 12 and 13, the said lot being laid down and defined on a chart of lot number 12 or the northern half of Strath Campbell, by Frank Fowler, Sworn Land Surveyor, dated 24th November, 1900,—to and in favour of Benjamin Baccus, of Mahaicony, aforesaid.

18. By Aubeluck, alias Ramnath, male, B.R., No. 146 of 1875, of Agricola Village, east bank, Demerary river, TRANSPORT of north half of lot number 172 (one hundred and seventy-two), part of that part of Plantation Rome, situate on the east bank of the river Demerary, known as the village of Agricola, and described on a diagram by the Sworn Land Surveyor James Hackett, dated 1st of June, 1846, and deposited in the Registrar's Office of the counties of Demerary and Essequebo on the 2nd of April, 1849, with a building thereon,—to and in favour of Bird King Lang, of De Cottage, west bank, Demerary river.

19. By Thomas Mayers, of La Grange, west bank, Demerary river, TRANSPORT of lot number 8 (eight), part of the northern half of section F, of Plantation La Grange, situate on the west bank of the river Demerary, in the county of Demerary and colony of British Guiana, said lot number 8 (eight), being laid down and defined on a diagram by Ewald C. H. Klautky, Sworn Land Surveyor, dated 18th April, 1908, and deposited in the Registrar's Office of British Guiana on the 21st September, 1910,—to and in favour of Matthews Jacobus Grant, of Goed Fortuin, west bank, Demerary river.

20. By Thomas Mayers, of La Grange, west bank, Demerary river, TRANSPORT of lots numbers 1 (one) and 2 (two), part of the northern half of section F, of Plantation La Grange, situate on the west bank of the river Demerary, in the county of Demerary and colony of British Guiana, said lots numbers 1 (one) and 2 (two), being laid down and defined on a diagram by Ewald C. H. Klautky, Sworn Land Surveyor, dated 18th April, 1908, and deposited in the Registrar's Office of British Guiana on the 21st September, 1910,—to and in favour of William Burton, of Goed Fortuin, west bank, Demerary river.

21. By Joaquiana Gomes Fernandes and William Fernandes, as executrix and executor under the last will and testament of Manoel Fernandes, deceased, TRANSPORT of *firstly*, the east half of west half of north half of lot number 33 (thirty-three), also known as 65 (sixty-five), situate in Charlestown District, in the city of Georgetown, county of Demerary and colony of British Guiana, and all the buildings and erectious thereon; *secondly*, the south half of the west half of lot number 33 (thirty-three), old number, situate in Charlestown, city of Georgetown, with the buildings thereon, known and described in the Town Books as west half of south half 33, also known as 65, Charlestown; and *thirdly*, west ¼ (quarter) of the north ½ (half) lot 33, (thirty-three), also known as 65 (sixty-five), in Charlestown District, in the city of Georgetown, county of Demerary, and colony of British Guiana, with the buildings thereon known and described in the Town Books as west quarter of north half 33, also known as 65, Charlestown, subject to First Mortgages, bearing date 2nd January, 1909, in favour of The British Guiana Mutual Fire Insurance Company, Limited,—to and in favour of Antonio Gonsalves Branco, of lot 29, Howes and Green Streets, Charlestown, Georgetown.

22. By Manoel Jose De Freitas, of Bartica, Essequebo, TRANSPORT of a tract of land situate, lying and being on the right bank of the Essequebo River, and left bank of the Ampa creek, beginning at the mouth of the Ampa creek, and extending along the right bank of the Essequebo River, upwards 300 roods thence S. 84° 16′ E. 300 roods, thence N. 5° 44′ E. 134.5 roods to the Ampa creek, and thence along the left bank of the said creek to the beginning of the survey, save and except 200 square roods of land at Ampa Point, reserved as a quarry, in the county of Essequebo, and colony of British Guiana, containing 139 acres, as shown on a diagram by James A. P. Bowhill, Government Surveyor, dated 30th November, 1899, granted by the Governor of British Guiana on the 23rd January, 1900, and all the buildings and erections thereon,—to and in favour of Alleyne Elizah Matthews, of Dallie, Essequebo.

23. By Alleyne Elizah Matthews, of Dallie, Essequebo, a FIRST MORTGAGE on a tract of land situate, lying and being on the right bank of the Essequebo River, and left bank of the Ampa creek, beginning at the mouth of the Ampa creek, and extending along the right bank of the Essequebo River, upwards 300 roods, thence S. 84° 16′ E. 300 roods, thence N. 5° 44′ E. 134.5 roods to the Ampa creek, and thence along the left bank of the said creek to the beginning of the survey, save and except 200 square roods of land at Ampa Point, reserved as a quarry, in the county of Essequebo and colony of British Guiana, containing 139 acres, as shown on a diagram by James A. P. Bowhill, Government Surveyor, dated 30th November, 1899, granted by the Governor of British Guiana, on the 23rd January, 1900, and all the buildings and erections thereon,—to and in favour of Manoel Jose deFreitas, of Bartica, Essequebo,

Digitized by Google

24. By The Tower Hotel, Limited, of lots 23 and 24, Robbstown, Georgetown, a FIRST MORTGAGE on *firstly*, lots numbers 23 (twenty-three) and 24 (twenty-four), in that part of Georgetown called Robbstown, as laid down and defined on a plan or chart of Robbstown. by the Sworn Land Surveyor William Hayley, dated the 1st day of June, 1864, and deposited in the Registrar's Office of the counties of Demerary and Essequebo on the 27th day of August, 1864, and as particularly described in a document called a plan for laying out anew the ward of Robbstown into lots, erection of a river wall, the closing of old streets and alleys prepared by the Commissioners of Robbstown under the authority of the 12th and 13th sections of Ordinance No. 11 of the year 1864, said plan having been approved of by the Governor and Court of Policy on the 19th day of August, 1864, and also in pursuance of said Ordinance deposited in the said Registrar's Office on the 27th day of August, 1864, as transported to Ann Thompson on the 21st day of January, 1865, with the buildings and erections on the said lots; and *secondly*, lot number 25 (twenty-five), in that part of Georgetown called Robbstown, as laid down and defined on the plan or chart of Robbstown made by the Sworn Land Surveyor William Hayley, dated the first day of June, 1864, and deposited in the Registrar's Office of British Guiana on the 27th day of August, 1864, and as particularly described in a document called a plan for laying out anew the ward of Robbstown into lots, the erection of a river wall, the closing of old streets and alleys prepared by the Commissioners of Robbstown under the authority of the 12th and 13th sections of Ordinance No. 11 of the year 1864, said plan having been approved of by the Governor and Court of Policy on the 19th day of August, 1864, and also in pursuance of said Ordinance deposited in the Registrar's Office on the said 27th day of August, 1864, no buildings thereon,—to and in favour of the estate of Pierre Louis de Saffon.

25. By the Mayor and Town Council of Georgetown, TRANSPORT of lot number 99 (ninety-nine), in that part of Georgetown called Queenstown Ward, as laid down and defined on the plan of the district, situated on the lands of the Thomas estate, made by the Sworn Land Surveyor Luke M. Hill, C.E., dated 1st September, 1887, and deposited in the office in Georgetown of the Registrar of the colony of British Guiana on the 7th day of April, 1888, in pursuance of the provisions of section six of Ordinance two of 1887, subject to the By-Laws and Regulations annexed thereto, passed by the Mayor and Town Council on the 15th May, 1888, and sanctioned by the Governor and Court of Policy on the 10th July, 1888,—to and in favour of Edwin Arthur Phillips, of lot 131, Crown Street, Queenstown Ward, Georgetown.

26. By Edwin Arthur Phillips, of 131, Crown Street, Queenstown, in the city of Georgetown, a FIRST MORTGAGE on lot number 99 (ninety-nine), in that part of Georgetown called Queenstown Ward, as laid down and defined on the plan of the district, situated on the lands of the Thomas estate, made by the Sworn Land Surveyor Luke M. Hill, C.E., dated 1st September, 1887, and deposited in the office in Georgetown of the Registrar of the colony of British Guiana on the 7th day of April, 1888, in pursuance of the provisions of section six of Ordinance two of 1887, subject to the By-Laws and Regulations annexed thereto, passed by the Mayor and Town Council on the 15th May, 1888, and sanctioned by the Governor and Court of Policy on the 10th July, 1888, and all the buildings and erections thereon,—to and in favour of The British Guiana Building Society, Limited, of lots Nos. 1, 2 and 3, High Street, Georgetown.

27. By Antonio Ferreira Cabral, of Vergenoegen, Jose Gomes da Silva, as having in marriage in community of property, Joaquina Ferreira da Silva, born Cabral, of 56, Brickdam, Georgetown, Mary Ferreira Lumilino, born Cabral, widow, of lot 33, Howes Street, Charlestown, Georgetown, the said Antonio Ferreira Cabral, Joaquina Ferreira da Silva, born Cabral, and Mary Ferreira Lumilino, born Cabral, being three of the heirs under the last will and testament of their father Antonio Ferreira Cabral, deceased, and three of the heirs, *ab intestato*, of their brother, Manoel Ferreira Cabral, deceased, who was the other heir, under the last will and testament of his father the said Antonio Ferreira Cabral, deceased, and by Mary Ferreira Cabral, born da Souza, widow, as having a life interest in the hereinafter property, TRANSPORT of the south-west quarter of lot number 33 (thirty-three), situate in New Charlestown, city of Georgetown, county of Demerary, with all the buildings and erections thereon,—to and in favour of Jose Gomes da Silva, of 56, Brickdam, Georgetown.

28. By Jose Gomes da Silva, of 56, Brickdam, Georgetown, a FIRST MORTGAGE on the south-west quarter of lot number 33 (thirty-three), situate in New Charlestown, city of Georgetown, county of Demerary, with all the buildings and erections thereon,—to and in favour of Joao Pedro Santos, of 75, Main Street, Georgetown.

29. By Manoel Gonsalves, of 132, Regent Street, Georgetown, TRANSPORT of an undivided half part or share of and in, *firstly*, lot number 132 (one hundred and thirty-two), in that part of Georgetown called Bourda, as laid down and defined on a plan of the Town districts, situate on the lands of the Vlissengen estate, made by the Sworn Land Surveyor Luke M. Hill, dated 17th June, 1879, and deposited in the Registrar's Office of the counties of Demerary and Essequebo on the first of November, 1879, said plan having been approved of by the Governor and Court of Policy on the 22nd of September, 1879, and deposited in the Registrar's Office aforesaid, in pursuance of the provisions of section sixty-four of Ordinance No. 2 of the year 1876, and the buildings and erections thereon, subject to a First Mortgage passed on the 28th March, 1911, in favour of Jose Norberto Pereira; and *secondly*, of and in lot number 139 (one hundred and thirty-nine) in that part of Georgetown called Bourda, as laid down and defined on the plan of the Town Districts, situated on the lands of the Vlissengen estate, made by the Sworn Land Surveyor Luke M. Hill, dated 17th June, 1879, and deposited in the Registrar's Office of the counties of Demerary and Essequebo on the 1st of November, 1879, said plan having been approved of by the Governor and Court of Policy on the 22nd of September, 1879, and deposited in the Registrar's Office aforesaid, in pursuance of the provisions of section sixty-four of Ordinance No. 2 of the year 1876, with the buildings and erections thereon, also subject to a First Mortgage passed on the 28th March, 1911, in favour of Jose Norberto Pereira,—to and in favour of Joao Figueira, of 126, Fifth Street, Albert town, Georgetown.

30. By Maria Ferreira Branco Gonsalves dos Santos, widow, of 180, Waterloo Street, Georgetown, as having been married in community of property to Manoel Gonsalves dos Santos, in the Island of Madeira who died on the 4th day of January, 1909, *intestate*, and without issue, TRANSPORT of undivided three-fourth parts or shares of and in the west half more or less of the concession or lot number 17 (seventeen), as it is at present railed in, situate in Charlestown District, in the city of Georgetown, together with one undivided half of and in all the buildings and erections thereon,—to and in favour of Antonio Gonsalves dos Santos, of lot 82, Adelaide Street, Georgetown.

31. By Guilherme Jose de Freitas, of lot 180 and 181, Waterloo Street, Georgetown, and John Gomes Henriques, of Georgetown, as the duly constituted attorneys in this colony of Alexander Teixeira, executrix to and under the last will and testament of Cesaria Candida D'Andrade, deceased, TRANSPORT of parts of lots 118 (one hundred and eighteen) and 119 (one hundred and nineteen), known in the Receiver's Books as west quarter lot number 40 (forty) situate in Kingston District, in the county of Demerary, and colony aforesaid, with all the buildings and erections thereon,—to and in favour of George Gilfillan Aird, of Georgetown.

32. By Dorcas Ruth Cumberbatch, born Moore, the wife of and assisted as far as need be by her husband Henry Cumberbatch, of lot 64, D'Urban Street, Wortmanville, in the city of Georgetown, a FIRST MORTGAGE on the west half of lot letter J, part of that part of Pln. Werk-en-Rust, situate on the east bank of the River Demerary, between Pln. Vlissengen, on the north and Pln. Le Repentir on the south called Wortmanville, as laid down on a sketch by H. Rainsford, Sworn Land Surveyor, dated April, 1843, and deposited in the Registrar's Office of the counties of Demerary and Essequebo on the 13th of November, 1845, and all the buildings and erections thereon, save and except a small cottage belonging to Matilda Weeks, and subject to a lease in favour of the said Matilda Weeks,—to and in favour of The British Guiana Building Society, Limited, of lots Nos. 1, 2 and 3, High Street, Georgetown.

33. By Cyril St. Valle, of 5, Lamaha Street, in the city of Georgetown, a FIRST MORTGAGE on the east half of the east half of lot Q, part of Plantation Werk-en-Rust, situate on the east bank of the river Demerary, between Plantation Vlissengen on the north and Plantation Le Repentir on the south, which said east half lot is known and described on a diagram of a section of the Lodge Village, being part of Plantation Werk-en-Rust, situate in the county of Demerary, colony of British Guiana, by John Peter Prass, Sworn Land Surveyor, dated 29th day of October, 1885, and deposited in the Registrar's Office of British Guiana on the 11th day of December, 1885, subject to the following conditions, that is to say, that no house or building shall at any time hereafter be erected or put up by the purchaser within three roods of the edge of the road in front of the said lot,

Digitized by Google

and that he shall keep up in good order the said roads and drains parallel thereto to the extent of the façade of the said half lot, and all the buildings and erections thereon, save and except the building belonging to one Lisford Wood,—to and in favour of The British Guiana Building Society, Limited, of lots Nos. 1, 2 and 3, High Street, Georgetown.

34. By Manoel Figueira, of lot 2, corner of Cumings and First Streets, Albert-town, in the city of Georgetown, a FIRST MORTGAGE on a piece of land, part of Plantation Thomas, situate on the east sea coast of the county of Demerary, and called Albert-town, and known on a chart thereof by the Sworn Land Surveyor Joseph Hadfield, deposited in the Registrar's Office of the counties of Demerary and Essequebo as lot No. 114 (one hundred and fourteen) and all the buildings and erections thereon,—to and in favour of The Hand-in-Hand Mutual Guarantee Fire Insurance Company of British Guiana, Limited, of lots 1, 2 and 3, High Street, Robbstown, Georgetown.

35. By Robert Hugh Birkett, of 29, Albouys Street, Albouystown, in the city of Georgetown, a FIRST MORTGAGE on the west half of lot number 64 (sixty-four) situate in New Charlestown District, in the city of Georgetown, in the county of Demerary and colony of British Guiana, and all the buildings and erections thereon,—to and in favour of The Hand-in-Hand Mutual Guarantee Fire Insurance Company of British Guiana, Limited.

36. By James Henry Sholto Douglas, Medical Practitioner, of Suddie, in the county of Essequebo, a SECOND MORTGAGE on a piece of land situate on the west sea coast of the county of Essequebo, being 750 (seven hundred and fifty) roods in depth, with the buildings and erections thereon, save and except so much thereof as on the 7th December, 1837, belonged to John Dagg and S. Sampson and save and except such lots part of said piece of land as have been sold and transported and which have been sold but not yet transported, bounded on the south by the Itiribisci Creek and on the north by Plantation Adventure, said piece of land being called and known as Riverstown and on all the buildings, erections, machinery, live and dead stock and all further appurtenances on the said plantation or thereto belonging,—to and in favour of Percy Claude Wight, of Epworth House, Brickdam, Georgetown.

37. By Doolam, of Malgre Tout, TRANSPORT of a piece of land part of a piece of land part of Plantation Malgre Tout, situate on the west bank of the Demerara river, the said piece of land being laid down and defined and marked A on a diagram of a lot of land situate on the sea front of Plantation Versailles, west bank, Demerara river, British Guiana, by James Seymour, Sworn Land Surveyor, dated 31st December, 1907, and deposited in the Registrar's Office of British Guiana on the 15th day of January, 1908, the said piece of land hereby transported being on the western portion of lot A measuring four roods and a half in length by three roods and eleven feet on the east and on the west two roods four feet, with all the buildings and erections, situate on the said piece of land hereby transported,—to and in favour of the estate of Rugobeer, also called Anthony Coonjel, deceased,

Registrar's Office of British Guiana, Georgetown, Demerary, this 12th day of May, 1911.

L. C. DALTON,
Registrar.

Counties of Demerary and Essequebo.

20TH MAY, 1911.

[SECOND PUBLICATION.]

THE following TRANSPORTS and MORTGAGES are intended to be passed before one of Their Honours the Judges of the Supreme Court of British Guiana on any day after Saturday, the 20th day of May, 1911, which such Judge shall be pleased to appoint, viz:—

1. By Thomas Mayers, of La Grange, west bank, Demerary river, TRANSPORT of lot number 28 (twenty-eight), section E, part of Plantation La Grange, *cum annexis*, situate on the west bank of the river Demerary, said lot number 28 (twenty-eight) being laid down and defined on a diagram of the said plantation by Ewald C. H. Klautky, Sworn Land Surveyor, dated 12th December, 1906, and deposited in the Registrar's Office of British Guiana, on the 4th day of March, 1907,—to and in favour of Gabriel Francis, of Goed Fortuin, west bank, Demerary river.

2. By Thomas Mayers, of La Grange, west bank, Demerary river, TRANSPORT of lot number 10 (ten), section F, part of Plantation La Grange, *cum annexis*, situate on the west bank of the river Demerary, said lot number 10 (ten) being laid down and defined on a diagram of the said plantation by Ewald C. H. Klautky, Sworn Land Surveyor, dated 12th December, 1906, and deposited in the Registrar's Office of British Guiana, on the 4th day of March, 1907,—to and in favour of Thomas Earl, of La Grange, aforesaid.

3. By Thomas Mayers, of La Grange, west bank, Demerary river, TRANSPORT of lot number 6 (six), section F, part of Plantation La Grange, *cum annexis*, situate on the west bank of the river Demerary, said lot number 6 (six) being laid down and defined on a diagram of the said plantation by Ewald C. H. Klautky, Sworn Land Surveyor, dated 12th December, 1906, and deposited in the Registrar's Office of British Guiana on the 4th day of March, 1907,—to and in favour of Isaac Harris Chin, of La Grange, aforesaid.

4. By Thomas Mayers, of La Grange, west bank, Demerary river, TRANSPORT of lots numbers 13 (thirteen), 14 (fourteen), and 174 (one hundred and seventy-four), section D, part of Plantation La Grange, *cum annexis*, situate on the west bank of the river Demerary, said lots numbers 13 (thirteen), 14 (fourteen), and 174 (one hundred and seventy-four), being laid down and defined on a diagram of the said plantation by Ewald C. H. Klautky, Sworn Land Surveyor, dated 12th December, 1906, and deposited in the Registrar's Office of British Guiana on the 4th day of March, 1907,—to and in favour of Nathaniel Phillip, of La Grange, aforesaid.

5. By Thomas Mayers, of La Grange, west bank, Demerary river, TRANSPORT of lot number 7 (seven), section D, part of Plantaion La Grange, *cum annexis*, situate on the west bank of the river Demerary, said lot number 7 (seven) being laid down and defined on a diagram of the said plantation by Ewald C. H. Klautky, Sworn Land Surveyor, dated 12th December, 1906, and deposited in the Registrar's Office of British Guiana on the 4th day of March, 1907,—to and in favour of Ramsomaria, singlewoman, No. 84,886, ex *Clyde*, 1900, of La Grange, aforesaid.

6. By Thomas Mayers, of La Grange, west bank, Demerary river, TRANSPORT of lots numbers 52 (fifty-two), 55 (fifty-five), 56 (fifty-six) and 57 (fifty-seven), section B, part of Plantation La Grange, *cum annexis*, situate on the west bank of the river Demerary, said lots numbers 52 (fifty-two), 55 (fifty-five), 56 (fifty-six) and 57 (fifty-seven), being laid down and defined on a diagram of the said plantation by Ewald C. H. Klautky, Sworn Land Surveyor, dated 12th December, 1906, and deposited in the Registrar's Office of British Guiana on the 4th day of March, 1907,—to and in favour of Lachminia, singlewoman, No. 87,277, ex *Mersey*, 1900, of La Grange, aforesaid.

7. By Thomas Mayers, of La Grange, west bank, Demerary river, TRANSPORT of lots numbers 19 (nineteen) and 20 (twenty), section A, part of Plantation La Grange, *cum annexis*, situate on the west bank of the river Demerary, said lots numbers 19 (nineteen) and 20 (twenty), being laid down and defined on a diagram of the said plantation by Ewald C. Klautky, Sworn Land Surveyor, dated 12th December, 1906, and deposited in the Registrar's Office of British Guiana on the 4th day of March, 1907,—to and in favour of Chankasing, male, No. 95,692, ex *Clyde*, 1903, of Plantation Schoon Ord, west bank, Demerary river.

8. By Thomas Mayers, of La Grange, West Bank, Demerary river, TRANSPORT of lots numbers 26 (twenty-six) and 27 (twenty-seven), section D, part of Plantation La Grange, *cum annexis*, situate on the west bank of the river Demerary, said lots numbers 26 (twenty-six) and 27 (twenty-seven), being laid down and defined on a diagram of the said plantation by Ewald C. H. Klautky, Sworn Land Surveyor, dated 12th December, 1906, and deposited in the Registrar's Office of British Guiana on the 4th day of March, 1907,—to and in favour of Pania, singlewoman, No. 284, ex *Howrah*, 1880, of La Grange, aforesaid.

9. By Thomas Mayers, of La Grange, West Bank, Demerary river, TRANSPORT of lots numbers 98 (ninety-eight), 99 (ninety-nine), 100 (one hundred), 101, (one hundred and one) and 102 (one hundred and two) section B, and lot number 63 (sixty-three), section D, part of Plantation La Grange, *cum annexis*, situate on the west bank of the river Demerary, said lots numbers 98 (ninety-eight), 99 (ninety-nine), 100 (one hundred) 101 (one hundred and one), 102 (one hundred and two) and 63 (sixty-three), being laid down and defined on a diagram of the said plantation by Ewald C. H. Klautky, Sworn Land Surveyor, dated 12th December, 1906, and deposited in the Registrar's Office of British Guiana on the 4th day of March, 1907,—to and in favour of Ramnarain male, No. 55,703, ex *Juro*, 1892, of La Grange, aforesaid.

10. By Thomas Mayers, of La Grange, West Bank, Demerary river, TRANSPORT of lots numbers 96 (ninety-six) and 97 (ninety-seven), section B, and lot number 28 (twenty-eight), section F, part of Plantation La Grange, *cum annexis*, situate on the west bank of the river Demerary, said lots numbers 96 (ninety-

Digitized by Google

six) and 97 (ninety-seven), section B, and lot number 28 (twenty-eight), section F, being laid down and defined on a diagram of the said plantation by Ewald C. H. Klautky, Sworn Land Surveyor, dated 12th December, 1906, and deposited in the Registrar's Office of British Guiana, on the 4th day of March, 1907,—to and in favour of Shewnarain, male, R. of D., No. 57, *Casual*, 1906, of La Grange, aforesaid.

11. By Thomas Mayers, of La Grange, West Bank, Demerary river, TRANSPORT of lot number 41 (forty-one), section A, part of Plantation La Grange, *cum annexis*, situate on the west bank of the river Demerary, said lot number 41 (forty-one), being laid down and defined on a diagram of the said plantation by Ewald C. H. Klautky, Sworn Land Surveyor, dated 12th December, 1906, and deposited in the Registrar's Office of British Guiana, on the 4th day of March, 1907,—to and in favour of Babooie, singlewoman, No. 19,482, ex *The Bruce*, 1884, of Plantation Windsor Forest, West Coast, Demerary.

12. By Thomas Mayers, of La Grange, West Bank, Demerary river, TRANSPORT of one undivided third part or share (⅓) of and in lot number 18 (eighteen), section D, part of Plantation La Grange, *cum annexis*, situate on the west bank of the river Demerary, said lot number 18 (eighteen), being laid down and defined on a diagram of the said plantation by Ewald C. H. Klautky, Sworn Land Surveyor, dated 12th December, 1906, and deposited in the Registrar's Office of British Guiana on the 4th day of March, 1907,—to and in favour of Itwar, male, B.R., No. 791 of 1884, of La Grange, aforesaid.

13. By Thomas Mayers, of La Grange, West Bank, Demerary river, TRANSPORT of lots numbers 28 (twenty-eight), 29 (twenty-nine), 30 (thirty), 31 (thirty-one) and 32 (thirty-two), section B, the east half of lot number 3 (three), and lot number 11 (eleven), section C, and lot number 32 (thirty-two), section D, part of Plantation La Grange, *cum annexis*, situate on the west bank of the river Demerary, said lots numbers 28 (twenty-eight), 29 (twenty-nine), 30 (thirty), 31 (thirty-one) and 32 (thirty-two), section B, lot number 3 (three), and lot number 11 (eleven), section C, and lot number 32 (thirty-two), section D, being laid down and defined on a diagram of the said plantation by Ewald C. H. Klautky, Sworn Land Surveyor, dated 12th December, 1906, deposited in the Registrar's Office of British Guiana on the 4th day of March, 1907,—to and in favour of Sookhia, singlewoman, B.R., No. 757 of 1882, of La Grange, aforesaid.

14. By Thomas Mayers, of La Grange, West Bank, Demerary river, TRANSPORT of lots numbers 16 (sixteen), 26 (twenty-six) and 27 (twenty-seven), section B, west half of lot number 3 (three), section C, and lot number 19 (nineteen), section F, part of Plantation La Grange, *cum annexis*, situate on the west bank of the river Demerary, said lots numbers 16 (sixteen), 26 (twenty-six) and 27 (twenty-seven), section B, lot number 3 (three), section C, and lot number 19 (nineteen), section F, being laid down and defined on a diagram of the said plantation by Ewald C. H. Klautky, Sworn Land Surveyor, dated 12th December, 1906, and deposited in the Registrar's Office of British Guiana, on the 4th day of March, 1907,—to and in favour of Boodhun, male, No. 26,785, ex *Allanshaw*, 1885, of La Grange, aforesaid.

15. By Thomas Mayers, of La Grange, West Bank, Demerary river, TRANSPORT of lot number 86 (eighty-six), section D, part of Plantation La Grange, *cum annexis*, situate on the west bank of the river Demerary, said lot number 86 (eighty-six), being laid down and defined on a diagram of the said plantation by Ewald C. H. Klautky, Sworn Land Surveyor, dated 12th December, 1906, and deposited in the Registrar's Office of British Guiana on the 4th day of March, 1907,—to and in favour of Peetan, male, No. 98,235, ex *Lena*, 1906, of La Grange, aforesaid.

16. By Thomas Mayers, of La Grange, west bank, Demerary river, TRANSPORT of lot number 41 (forty-one), section A, part of Plantation La Grange, *cum annexis*, situate on the west bank of the river Demerary, said lot number 41 (forty-one) being laid down and defined on a diagram of the said plantation by Ewald C. H. Klautky, Sworn Land Surveyor, dated 12th December, 1906, and deposited in the Registrar's Office of British Guiana on the 4th day of March, 1907,—to and in favour of Laldhary, *alias* Mangra, male, B.R., No. 132 of 1879, of La Grange, aforesaid.

17. By Thomas Mayers, of La Grange, west bank, Demerary river, TRANSPORT of west half of lot number 116 (one hundred and sixteen), section D, part of Plantation La Grange, *cum annexis*, situate on the west bank of the river Demerary, said lot number 116 (one hundred and sixteen), being laid down and defined on a diagram of the said plantation by Ewald C. H. Klautky, Sworn Land Surveyor, dated 12th December, 1906, and deposited in the Registrar's Office of British Guiana on the 4th day of March, 1907,—to and in favour of Jhakri, male, No. 85,249, ex *Lena*, 1900 of Plantation Nismes, west bank, Demerary river.

18. By Thomas Mayers, of La Grange, west bank, Demerary river, TRANSPORT of lots numbers 83 (eighty-three), 84 (eighty-four), 85 (eighty-five), 86 (eighty-six), 87 (eighty-seven), and 88 eighty-eight), and the canal between lots 88 (eighty-eight), and 89 (eighty-nine), section B, part of Plantation La Grange, *cum annexis*, situate on the west bank of the river Demerary, said lots numbers 83 (eighty-three), 84 (eighty-four), 85 (eighty-five), 86 (eighty-six), 87 (eighty-seven) and 88 (eighty-eight), and the canals between lots 88 and 89 being laid down and defined on a diagram of the said plantation by Ewald C. H. Klautky, Sworn Land Surveyor, dated 12th December, 1906, and deposited in the Registrar's Office of British Guiana on the 4th day of March, 1907,—to and in favour of Kowlesar, male, R. of D., No. 82,825, ex *Moy*, 1900, of La Grange, aforesaid.

19. By Thomas Mayers, of La Grange, west bank, Demerary river, TRANSPORT of lots numbers 63 (sixty-three), 76 (seventy-six), 77 (seventy-seven), 78 (seventy-eight), 79 (seventy-nine), 80 (eighty), 81 (eighty-one), 82 (eighty-two), and the canal between lots 75 (seventy-five), and 76 (seventy-six), section B, part of Plantation La Grange, *cum annexis*, situate on the west bank of the river Demerary, said lots number 63, 76, 77, 78, 79, 80, 81, 82, and the canals between lots 75 and 76, being laid down and defined on a diagram of the said plantation by Ewald C. H. Klautky, Sworn Land Surveyor, dated 12th December, 1906, and deposited in the Registrar's Office of British Guiana on the 4th day of March, 1907,—to and in favour of Agan, male, R. of D of 81,908, ex *Mersey*, 1899, of La Grange, aforesaid.

20. By Thomas Mayers, of La Grange, west bank, Demerary river, TRANSPORT of lots numbers 24 (twenty-four), 33 (thirty-three), 34 (thirty-four) and the canal between lots 40 (forty) and 41 (forty-one), section A, part of Plantation La Grange, *cum annexis*, situate on the west bank, of the river Demerary, said lots numbers 24 (twenty-four), 33 (thirty-three), 34 (thirty-four) and the canal between lots 40 (forty) and 41 (forty-one), being laid down and defined on a diagram of the said plantation by Ewald C. H. Klautky, Sworn Land Surveyor, dated 12th December, 1906, and deposited in the Registrar's Office of British Guiana on the 4th day of March, 1907,—to and in favour of Jaikaran, male, No. 65,992, ex *Brenda*, 1884, of La Grange, aforesaid.

21. By Jahali, male, No. 93,288, ex *Arno*, 1902, of Plantation Nismes, west bank, Demerary river, TRANSPORT of lot number 124 (one hundred and twenty-four), section D, part of Plantation La Grange, *cum annexis*, situate on the west bank of the river Demerary, said lot number 124 (one hundred and twenty-four) being laid down and defined on a diagram of the said plantation by Ewald C. H. Klautky, Sworn Land Surveyor, dated 12th December, 1906, and deposited in the Registrar's Office of British Guiana, on the 4th day of March, 1907,—to and in favour of Sunkersing, male, No. 3,365, ex *Mofussilite*, 1873, of La Grange, aforesaid.

22. By Simeon Augustus Williams, of 338, Cumings Street, Cuningsburg, in the city of Georgetown, in his quality as the duly constituted attorney in this colony of Robert Thomas Gittens, TRANSPORT of, *firstly*, north half of lot number 338 (three hundred and thirty-eight), situate in South Cuningsburg, in the city of Georgetown, county of Demerary, with all the buildings and erections thereon, subject to a First Mortgage thereon in favour of The British Guiana Mutual Fire Insurance Company, Limited, passed on 2nd July, 1910; and *secondly*, the south half of lot number, 338 (three hundred and thirty-eight), situate in South Cuningsburg District, city of Georgetown, county of Demerary, with all the buildings and erections thereon, subject to a First Mortgage passed in favour of The British Guiana Mutual Fire Insurance Company, Limited, on the 2nd July, 1910,—to and in favour of Manoel de Freitas, of lots 1 and 2, Drysdale Street, Charlestown, Georgetown.

23. By Bipat, male, No. 329, ex *Rohilla*, 1873, of Abary, Mahaicony, East Coast, Demerara, TRANSPORT of a piece of land 12 (twelve) roods façade by 300 (three hundred) roods in depth being part of a tract of land situate on the left bank of the Abary creek, in the county of Demerary and colony of British Guiana, commencing at a point 405 roods above the upper side-line dam at lot No. 1 and extending thence upwards in façade S. 168° 18′ W. 100 roods by a mean depth N. 73° 42′ W. 300 roods and containing one hundred acres as shown on a diagram thereof by F. U. Tronchin, acting Government Surveyor, dated 16th November, 1897, and annexed to the Original Grant (3361) of said tract of land the said piece of land hereby transported commencing from the southern boundary of a piece of land part of the said tract of land sold to Jewdhun and extending in a southerly direction, subject to the conditions

Digitized by Google

contained in the said Grant, without the buildings and erections thereon,—to and in favour of Sital, male, B.D., No. 1,812, 1886, of Abary aforesaid.

24. By William Walter Birch, of 208, Camp Street, Georgetown, TRANSPORT of west half of mud lot number 15 (fifteen), situate in Cumingsburg district, in the city of Georgetown, in the county of Demerary, the said lot 15 being bounded on the west by low water mark, on the north by Holmes Street and the piece of land whereon the piece of land, public stelling known as Holmes Stelling, lately stood, on the east by Water Street and on the south by lot number 16 (sixteen), the property of the estate of Henry Chawner, deceased, with the buildings and erections thereon,—to and in favour of Wong Fung Kiow, widow, also known as and called Mrs. Ho-a-Shoo, of 27, Saffon Street, Georgetown.

25. By Sital, male, B.D., No, 1,812, 1886, of Abary, East Coast, Demerary, TRANSPORT of a piece of land being part of a tract of land situate on the left bank of the Abary creek, in the county of Demerary and colony of British Guiana, commencing at a point 510 roods above the upper side-line dam of lot No. 1 (one) and extending thence upwards in façade S. 16° 18' W. 100 roods by a mean depth N. 73° 42' W. 300 roods and containing one hundred acres as shown on a diagram thereof made by F. U. Tronchin, acting Government Surveyor, on the 17th November, 1897, and attached to the Grant (1774) of the said tract of land issued to Saudhoo, male, 321, *Casual*, 1860, on the 15th December, 1898, the said piece of land hereby transported measuring 25 roods façade by the whole depth of the said tract of land commencing from the southern boundary of the said piece of land part of the said tract of land sold and to be transported to Seepaul, and extending in a southerly direction, subject to the conditions contained in the said Grant, without the buildings thereon,—to and in favour of Bipat, male, No. 329, ex *Rohilla*, 1873, of Abary aforesaid.

26. By Lalta, No. 66,066, ex *Brenda*, 1894, male, East Indian immigrant, of Pln. Coffee Grove, Essequebo, TRANSPORT of north half of lot 21 (twenty-one), part of Plantation Coffee Grove, situate on the west sea coast, of the county of Essequebo, in the colony of British Guiana, said lot being laid down and defined on a diagram of the said Plantation Coffee Grove, by George D. Bayley, Sworn Land Surveyor, dated 2nd July, 1904, and deposited in the Registrar's Office of British Guiana on the 4th day of August, 1904, with the right of drainage through the trenches on said estate,—to and in favour of Bhikhan, male, No. 65,868, ex *Brenda*, 1894, East Indian immigrant, of Pln. Coffee Grove, Essequebo.

27. By Edward Henry, of lot 29, Sussex Street, Georgetown, TRANSPORT of the west half of the west half of lot number 29 (twenty-nine), part of the front lands of Plantation La Penitence, situate on the east bank of the river Demerara, known on a plan or chart by the Sworn Land Surveyor James Hackett, deposited in the Registrar's Office of the counties of Demerary and Essequebo, and in terms of a certain contract dated the 13th of May, 1844, with all the buildings and erections thereon,—to and in favour of Hephzibah Ford, the wife of Thomas Ford, both of lot 46, Bent Street, Georgetown.

28. By Frederick White, of lots 41 and 42, High Street, Georgetown, TRANSPORT of the eastern halves of the concession or lots numbers 41 (forty-one) and 42 (forty-two), situate in High Street, Cumingsburg, with all the buildings and erections thereon, as at present railed in,—to and in favour of Percy Claude Wight, of Brickdam, Georgetown.

29. By Etheline Celestine Hunter, widow, of lot 27, Fort Street, Kingston, Georgetown, TRANSPORT of the south half of the concession or lot number 27 (twenty-seven), also known on the Receiver's Books as lot number 65 (sixty-five), situate in Kingston District, in the city of Georgetown, in the county of Demerary, with the buildings thereon,—to and in favour of Mahajan, male, No. 55,059, ex *Volga*, 1892, of 120, Parade Street, Kingston, Georgetown.

30. By John Da Silva, residing at Beterverwagting Village, East Coast, Demerara, as a legatee under the last will and testament of Jose Da Silva, decd., which said last will and testament was on the 22nd day of August, 1906, duly deposited in the Registrar's Office of British Guiana, TRANSPORT of lot number 11 (eleven), part of Plantation Triumph, *cum annexis*, situate on the east sea coast of the county of Demerary, in the colony of British Guiana, save and except such parts and portions of said plantation heretofore transported to other parties and sold but not transported and also save and except a tract of land letter A, being a portion of the western half of the said plantation Triumph, and further save and except a strip of land being part of the eastern half of the said plantation Triumph, as laid down and defined on a diagram thereof by Wm. Chalmers, Assistant Crown Surveyor, dated January, 1877, and deposited in the Registrar's Office of the counties of Demerary and Essequebo on the 4th of August, 1877 subject to the terms and conditions of a certain agreement between the former proprietors of the said Plantation Triumph and the Central Board of Villages relative to the right of drainage of the said plantation Triumph, and to the working and keeping in good order of the draining engine on said plantation and which said agreement was duly deposited in the Registrar's Office aforesaid on the 17th November, 1877, said lot No. 11, being laid down and defined on a diagram of a portion of the western half of Plantation Triumph, situate on the east sea coast of the county of Demerary, in the colony of British Guiana, by E. Chalmers, Sworn Land Surveyor, dated 1st September, 1875, and deposited in the Registrar's Office aforesaid on the 22nd February, 1876, with the buildings and erections thereon, save and except two buildings thereon, the property of Leonard Campbell and Joaquim De Cross,—to and in favour of Alfred Dennis, of Mahaicony, East Coast, Demerara.

31. By Munna, male, East Indian, No. 60,253, ex *Brenda*, 1893, of Kitty Village, East Coast, Demerary, TRANSPORT of the east quarters of lots numbers 177 (one hundred and seventy-seven) and 178 (one hundred and seventy-eight), parts of the portion of Plantation Kitty, situate on the east sea coast of the county of Demerary and colony of British Guiana known as the village of Alexanderville which said lots are laid down and defined on a diagram of an extension of the village of Alexanderville, being a portion of Plantation Kitty made by John Peter Prass, Sworn Land Surveyor, dated 24th March, 1888, and deposited in the Registrar's Office of British Guiana on the 24th November, 1888, with all the buildings and erections thereon,—to and in favour of Joaquina Perreira Jardim, widow, of 30, Howes Street, Georgetown.

32. By Annie Goodridge Campbell, widow, of "Woburn" House, lot 49, Croal Street, Georgetown, TRANSPORT of north half of lot number 88 (eighty-eight) situate in Stabroek district, in the city of Georgetown, county of Demerary, with all the buildings and erections thereon,—to and in favour of Georgiana Alexandra Van Sertima, the wife of John Augustus Van Sertima, of lot 3, George Street, Georgetown.

33. By Gregorio Bettencourt, of the Tower Hotel, Georgetown, TRANSPORT of lots number 23 (twenty-three) and 24 (twenty-four), in that part of Georgetown called Robbstown, as laid down and defined on a plan or chart of Robbstown, by the Sworn Land Surveyor William Hayley, dated the 1st day of June, 1864, and deposited in the Registrar's Office of the counties of Demerary and Essequebo on the 27th day of August, 1864, and as particularly described in a document called a plan for laying out anew the ward of Robbstown into lots, erection of a river wall, the closing of old streets and alleys prepared by the Commissioners of Robbstown, under the authority of the 12th and 13th sections of Ordinance No. 11 of the year 1864, said plan having been approved of by the Governor and Court of Policy on the 19th day of August, 1864, and also in pursuance of said Ordinance deposited in the said Registrar's Office on the 27th day of August, 1864, as transported to Ann Thompson on the 21st day of January, 1895, with the buildings and erections on the said lots,—to and in favour of The Tower Hotel Limited, of lots 23 and 24, Robbstown, Georgetown.

34. By James Alexander Richardson, of lot 2, Hadfield Street, Georgetown, as one of the heirs under the last will and testament of his mother Henrietta Mary Richardson, otherwise known as Harriet Mary Richardson, born Simson, deceased, in her own right and as one of the heirs under the last will and testament of her mother Modeste Simson, deceased, in her own right and as one of the heirs, *ab intestato*, of her son Strother Simson, deceased, in his own right and as one of the reversionary heirs under the last will and testament of his brother Alexander Simson, deceased, the said Henrietta Mary Richardson, deceased, being also one of the heirs, *ab intestato*, of her niece Sarah Modeste Foderingham, deceased, who died partly testate and partly intestate and who was the sole heiress, *ab intestato*, of her deceased father J. L. Foderingham, and the sole heiress under the last will and testament of her mother Jessie Graham Foderingham, born Simson, deceased, in her own right and as another of the heirs under the last will and testament of her deceased mother the said Modeste Simson, another of the reversionary heirs under the last will and testament of her brother the said Alexander Simson, deceased, and another of the heirs, *ab intestato*, of her brother the said Strother Simson, deceased, the said Jessie Graham Foderingham having been married in community of property to the said J. L. Foderingham, deceased, the said James Alexander Richardson being also the sole heir under the last will and testament of Jane Isabella Simson, deceased, in her own right

Digitized by Google

and as another of the heirs under the last will and testament of her mother the said Modeste Simson, in her own right and as an heir as aforesaid; by the said James Alexander Richardson, in his quality as the testamentary Guardian of the minors Daisy E. A. Richardson and William A. N. Richardson, two other heirs under the last will and testament of their grandmother the said Henrietta Mary Richardson, deceased, in her own right and as an heiress as aforesaid, agreeably with orders of His Honour Sir Henry Alleyne Bovell, Knight, Chief Justice of British Guiana, bearing date 11th November, 1910, and 3rd May, 1911, by Florence Agnes Isabell Fraser, born Richardson, the wife of John William Fraser, of 93, Robb Street, Bourda, Georgetown, another of the heirs under the last will and testament of her grandmother the said Henrietta Mary Richardson, deceased, by Annie Richardson, spinster, of lot 14, Rosemary Lane, Georgetown, the other heir under the last will and testament of her mother the said Henrietta Mary Richardson, deceased, and one of the heirs under the last will and testament of her aunt Anne de Ros, born Simson, deceased, in her own right as the other heir under the last will and testament of her mother the said Modeste Simson, deceased, the other reversionary heir under the last will and testament of her brother Alexander Simson, deceased, the other heir, *ab intestato*, of her brother Strother Simson, deceased, and the other heir, *ab intestato*, of her niece the said Sarah Modeste Foderingham, deceased, the said Annie Richardson being also the sole heir under the last will and testament of her sister Jessie McKinnon Richardson, deceased, who was one of the heirs under the last will and testament of her mother the said Henrietta Mary Richardson, born Simson, deceased, and also one of the heirs under the last will and testament of her aunt the said Annie de Ros, born Simson, deceased; and by Colin F. de Ros, of 7, High Street, Georgetown, and Harriet C. Hirchfield, born de Ros, assisted as far as need be by her husband J. A. Hirchfield, of lot 14, Rosemary Lane, Georgetown, two of the remaining heirs under the last will and testament of their mother the said Annie de Ros, born Simson, deceased, TRANSPORT of the south half of a piece of land situate in Pitman and Ashley Square, Cumingsburg District, being the back part or west half of lot number 31 (thirty one), and a part of lot number 32 (thirty-two) adjoining the same, being four and a half roods façade and extending to the adjoining trench as at present railed in, the said lot being at present known in the Receiver's books as number 14 (fourteen), with all the buildings thereon, —to and in favour of Daniel Edgar Sharples, of 40 or 118 and 119, Parade Street, Kingston, Georgetown.

35. By Antonio Francisco de Barros, of lot 58, Robb Street, Lacytown, in the city of Georgetown, a FIRST MORTGAGE on the east half of lot number 85 (eighty-five), in that part of Georgetown called Lacytown, as laid down and defined on the Town Districts situated on the lands of the Vlissengen Estate made by the Sworn Land Surveyor, Luke M. Hill, dated 17th June, 1879, and deposited in the Registrar's Office of the counties of Demerary and Essequebo on the first of November, 1879, said plan having been approved of by the Governor and Court of Policy on the 22nd of September, 1879, and deposited in the Registrar's Office aforesaid in pursuance of the provisions of section 64 (sixty-four) of Ordinance No. 2 of the year 1876 and all the buildings and erections thereon subject to the lien of the Receiver General of British Guiana,—to and in favour of The Demerara Mutual Life Assurance Society, Limited, of lots 1, 2 and 3, High Street, Robbstown, Georgetown.

36. By Mahajan, male, No. 55,059, ex *Volga*, 1892, of 120, Parade Street, Kingston, in the city of Georgetown, a FIRST MORTGAGE on the south half of the concession or lot number 27 (twenty-seven), also known on the Receiver's Books as lot number 65 (sixty-five), situate in Kingsten District in the city of Georgetown, in the county of Demerary and all the buildings and erections thereon,—to and in favour of The British Guiana Building Society, Limited, of Lots Nos. 1, 2 and 3, High Street, Georgetown.

37. By Henrietta Catherine Tafares, assisted as far as need be by her husband John William Tafares, both of lot 41, Brickdam, Georgetown, a FIRST MORTGAGE on south half lot number 41 (forty-one), situate in Stabroek District, city of Georgetown, county of Demerary, with the buildings and erections thereon,—to and in favour of Joao Pedro Santos, of lot 75, Main Street, Georgetown.

38. By Manoel Joao Lopes, of lot 9, Werk-en-Rust, Georgetown, a FIRST MORTGAGE on the east half of lot number 9 (nine), situate in Werk-en-Rust, city of Georgetown, county of Demerary, and on all the buildings and erections thereon,—to and in favour of The British Guiana Mutual Fire Insurance Company, Limited, of lots 27, 28 and 29, corner of Robb and Hincks Streets, Georgetown.

39. By Joaquina Perreira Jardine, widow, of 30, Howes Street, in the city of Georgetown, a FIRST MORTGAGE on east quarters of lots numbers 177 (one hundred and seventy-seven) and 178 (one hundred and seventy-eight), parts of the portion of Plantation Kitty, situate on the east sea coast of the county of Demerary, and colony of British Guiana, known as the Village of Alexanderville, which said lots are laid down and defined on a diagram of an extension of the Village of Alexanderville, being a portion of Plantation Kitty, made by John Peter Prass, Sworn Land Surveyor, dated 24th March, 1888, and deposited in the Registrar's Office of British Guiana on the 24th November, 1888, and all the buildings and erections thereon,—to and in favour of The British Guiana Building Society, Limited, of lots Nos. 1, 2 and 3, High Street, Georgetown.

40. By Joaquina Perreira Jardine, widow, of 30, Howes Street, Georgetown, as one of the heirs under the last will and testament of her husband, Manoel Perreira Jardine, deceased, to whom she was married in community of property and by the said Joaquina Perreira Jardine as the testamentary guardian of her minor daughter Mary Perreira Jardine who was the other heir under the last will and testament of her father the said Manoel Perreira Jardine, agreeably with an Order of His Honour Sir Henry Alleyne Bovell, Knight, Chief Justice of British Guiana, dated 20th April, 1911, TRANSPORT of west quarter lot number 30 (thirty) or 62 (sixty-two), situate in Charlestown district, in the city of Georgetown, county of Demerary, with all the buildings and erections thereon,—to and in favour of Jose Teixeira, of 7, New Market Street, Georgetown.

41. By Jose Teixeira, of 7, New Market Street, in the city of Georgetown, a FIRST MORTGAGE on west quarter lot number 30 (thirty) or 62 (sixty-two), situate in Charlestown District in the city of Georgetown, county of Demerary, and all the buildings and erections thereon,—to and in favour of The British Guiana Building Society, Limited, of lots Nos. 1, 2 and 3, High Street, Georgetown.

42. By Rasulan, singlewoman, B.R., No. 690 of 1883, of Pouderoyen, west bank, Demerara River, a FIRST MORTGAGE on lot 26 (twenty-six), Pouderoyonen (Pouderoyen) Village, west bank, Demerara, and all the buildings and erections thereon,—to and in favour of The British Guiana Building Society, Limited, of lots Nos. 1, 2, and 3, High Street, Georgetown.

43. By Margaret Anne McLean, spinster, of lot 109, Second Street, Albert-town, in the city of Georgetown, a FIRST MORTGAGE on a piece of land part of Plantation Thomas, situate on the east sea coast of the county of Demerary, now called Albert-town and known on a chart thereof by the Sworn Land Surveyor Joseph Hadfield, deposited in the Registrar's Office of the counties of Demerary and Essequebo as the west half of lot number 109 (one hundred and nine) in the county of Demerary and in the colony of British Guiana, and all the buildings and erections thereon,—to and in favour of The British Guiana Building Society, Limited, of lots Nos. 1, 2 and 3, High Street, Georgetown.

44. By Charles Herbert Ford, of 194, Almond Street, Queenstown Ward, in the city of Georgetown, a FIRST MORTGAGE on east half of lot number 194 (one hundred and ninety-four), in that part of Georgetown called Queenstown Ward, as laid down and defined on the plan of the district, situated on the lands of the Thomas estate, made by the Sworn Land Surveyor Luke M. Hill, C.E., dated 1st September, 1887, and deposited in the Office in Georgetown of the Registrar of the colony of British Guiana on the seventh day of April, 1888, in pursuance of the provisions of section six of Ordinance two of 1887, subject to the By-Laws and Regulations annexed thereto, passed by the Mayor and Town Council on the 15th May, 1888, and sanctioned by the Governor and Court of Policy on the 10th July, 1888, and all the buildings and erections thereon,—to and in favour of The British Guiana Building Society, Limited, of lots Nos. 1, 2 and 3, High Street, Georgetown.

45. By Cecelia Magdalene Shanks, the wife of James Hizler Shanks, of 35, Norton Street, in the city of Georgetown, a FIRST MORTGAGE on the west half of lot number 55 (fifty-five), part of Plantation Werk-en-Rust, situate on the east bank of the river Demerary, between Plantation Vlissengen on the north and Plantation Le Repentir on the south, which said lot is known and described on a diagram of a section of the Lodge Village, being part of Plantation Werk-en-Rust, situate in the county of Demerary, colony of British Guiana by John Peter Prass, Sworn Land Surveyor, dated 29th day of October, 1885, and deposited in the Registrar's Office of British Guiana on the 11th day of December, 1885, subject to the following conditions, that is to say, that no house or building shall at any time be erected or put up by the purchaser within three roods

Digitized by Google

of the edge of the road in front of the said lot, and that he shall keep in good order the said roads and drains parallel thereto to the extent of the façade of the said half lot and all the buildings and erections thereon,—to and in favour of The British Guiana Building Society, Limited, of lots Nos. 1, 2 and 3, High Street, Georgetown.

46. By Georgiana Alexandra Van Sertima, the wife of John Augustus Van Sertima, of 3, George Street, in the city of Georgetown, a FIRST MORTGAGE on north half of lot number 88 (eighty-eight), situate in Stabroek District, in the city of Georgetown, county of Demerary, and all the buildings and erections thereon,—to and in favour of The British Guiana Building Society, Limited.

47. By Elizabeth Amelia Phillips, widow, of High Street, Kingston, Georgetown, TRANSPORT of *firstly*, lot number 58 (fifty eight), known on the Receiver's Books as lot number 20 (twenty); *secondly*, the east half of lot number 22 (twenty-two), known on the Receiver's Books as lot number 70 (seventy), and *thirdly*, the east half of lot number 23 (twenty-three), known on the Receiver's Books as lot number 69 (sixty-nine), all situate in Kingston, city of Georgetown, county of Demerary, with all the buildings and erections on the said lots,—to and in favour of Joaquim Cassimiro Fernandes, of Pln. Springlands, Berbice.

48. By Bunnia, female East Indian, No. 363, ex *Howrah*, 1879, residing at Meadow Bank, East Bank, Demerary, TRANSPORT of lot number 17 (seventeen), section B, part of Pln. La Grange, *cum annexis*, situate on the west bank of the River Demerary said lot number 17 (seventeen), being laid down and defined on a diagram of said plantation by Frank Fowler, Sworn Land Surveyor, dated 31st March, 1904, and deposited in the Registrar's Office of British Guiana on the 26th May, 1904,—to and in favour of Charles Thomas Hebert, of Bel Air, East Coast, Demerary.

49. By Emily Hinds, of Stewartville, West Coast, Demerary, TRANSPORT of lots 27 (twenty-seven) and 28 (twenty-eight), south section of Government Land in Canal No. 2, said lots being laid down and defined on a plan of certain portions of Government Land, in Canals Nos. 1 and 2 Polder, in the county of Demerary and colony of British Guiana, by Frank Fowler, acting Crown Surveyor, dated 29th March, 1902, and deposited in the Registrar's Office on the 6th May, 1902,—to and in favour of Merai, male, No. 13,486, ex *Howrah*, 1882, of No. 2 Canal, West Bank, Demerary.

50. By Jose De Freitas, of Pouderoyen Village, west bank, Demerary river, TRANSPORT of lot number 16 (sixteen), part of Plantation Best, situate on the west bank of the Demerara river, in the county of Demerara and colony of British Guiana, said lot being laid down and defined on a plan of a portion of the said plantation by C. M. Shannon, acting Government Surveyor, dated 19th October, 1901, and deposited in the Registrar's Office of British Guiana on the 15th October, 1902,—to and in favour of Mahatama Harichand, also of Plantation Best.

51. By The Colony of British Guiana, TRANSPORT of lot number 20 (twenty), north section of Government land on Canal No. 2, said lot being laid down and defined on a plan of certain portions of Government land in Canals 1 and 2, Polder, in the county of Demerara and colony of British Guiana by Frank Fowler, acting Crown Surveyor, dated 28th March, 1902, and deposited in the Registrar's Office on 6th May, 1902,—to and in favour of Rughoonundun, M.B., 11 of 1880 and Bakhori, M.C.R. 15 B., both residing at Canals 1 and 2, Polder, aforesaid.

52. By the Colony of British Guiana, TRANSPORT of lot number 4 (four), north section of Government land in Canal No. 1, said lot being laid down and defined on a plan of certain portions of Government land in Canals 1 and 2 Polder, in the county of Demerara and colony of British Guiana, by Frank Fowler, acting Crown Surveyor, dated 28th March, 1902, and deposited in the Registrar's Office on 6th May, 1902,—to and in favour of Doorgapersad, No. 127, ex *Jura*, 1877, a male East Indian immigrant, residing at Plantation Anna Catharina, West Coast, Demerara.

53. By Polycarpia Paula Pistano, the wife of Francisco John Pistano, of 56, Hadfield Street, in the city of Georgetown, TRANSPORT of an undivided half part or share of and in the east half of lot number 56 (fifty-six), part of that part of Plantation Werk-en-Rust, situate on the east bank of the river Demerara now known as and called Wortmanv lle, as laid down and defined on a plan or chart thereof, by the Sworn Land Surveyor Henry Rainsford, dated April, 1843, and deposited in the Registrar's Office of the counties of Demerary and Essequebo on the 13th day of November, 1845, with the buildings and erections thereon,—to and in favour of Clara Gibson, spinster, of lot 38, Sussex Street, Charlestown, Georgetown.

54. By Reginald George Humphrey, of lot 307, East Street, in the city of Georgetown, as the duly constituted attorney in this colony of William Pettigrew Humphrey, TRANSPORT of lot number 1 (one), in that part of Georgetown called Newtown, as laid down and defined on a plan of Newtown, made by the Sworn Land Surveyor William Hayley, dated 22nd September, 1877, and deposited in the Registrar's Office of the colony of British Guiana on the 1st of December, 1877, said plan having been approved of by the Governor and Court of Policy on the 12th day of November, 1877, and deposited in the Registrar's Office aforesaid, in pursuance of the provisions of section 64 of Ordinance No. 2 of the year 1876, no buildings thereon, subject to a First Mortgage, dated 27th June, 1908, in favour of Percy Claude Wight,—to and in favour of John William Tafares, of lot 41, Brickdam, Georgetown.

55. By Manoel De Lima of Mahaica, East Coast, Demerara, and John De Lima, of 61, Hadfield Street, North Freeburg District, in their quality as the joint executors under the last will and testament of Ludivina De Lima, deceased, and by the said John De Lima in his own right, TRANSPORT of lot number 61 (sixty-one), in North Freeburg District, in the city of Georgetown, in the county of Demerary and colony of British Guiana, with the buildings and erections thereon,—to and in favour of Edward Cadogan and Samuel Best, of 28, Third Street, Albert-town, Georgetown.

Registrar's Office of British Guiana, Georgetown, Demerara, this 5th day of May, 1911.

L. C. DALTON,
Registrar.

Counties of Demerary and Essequebo.

13TH MAY, 1911.

[THIRD PUBLICATION.]

THE following TRANSPORTS and MORTGAGES are intended to be passed before one of Their Honours the Judges of the Supreme Court of British Guiana on any day after Saturday, the 13th day of May, 1911, which such Judge shall be pleased to appoint, viz :—

1. By Edmund Norville Pounder, of 66, Leopold Street, Georgetown, TRANSPORT of east three-quarters lot number 66 (sixty), also known as east three-quarters of lot 55 (fifty-five) and 56 (fifty-six), Leopold Street, Werk-en-Rust, Georgetown, and all the buildings and erections thereon, and subject to a First Mortgage in favour of The British Guiana Building Society, Limited, dated 13th March, 1911,—to and in favour of James Chin Choy, of Anna Catharina, West Coast, Demerary.

2. By the Official Receiver of British Guiana acting under the authority of Ordinance No. 24 of 1905, as representing the estate of Angnoo, male Indian immigrant, No. 38,131, ex *Sheila*, 1888, deceased, TRANSPORT of the east half of lot number 2 (two), south section of Government land in Canal No. 1, said lot being laid down and defined on a plan of certain portions of Government land in Canals Nos. 1 and 2 Polder, in the county of Demerary and colony of British Guiana by Frank Fowler, acting Crown Surveyor, dated 28th March, 1902, and deposited in the Registrar's Office of British Guiana on the 6th May, 1902,—to and in favour of Surajman, male Indian immigrant, No. 86,849, ex *Ems*, 1900, of Canal No. 1, Demerary River.

3. By The Official Receiver of British Guiana acting under the authority of Ordinance No. 24 of 1905, as representing the estate of Angnoo, male Indian immigrant, No. 38,131, ex *Sheila*, 1888, deceased, TRANSPORT of the west half of lot number 2 (two), south section of Government land in Canal No. 1, said lot being laid down and defined on a plan of certain portions of Government land in Canals Nos. 1 and 2 Polder, in the county of Demerary and colony of British Guiana by Frank Fowler, acting Crown Surveyor, dated 28th March, 1902, and deposited in the Registrar's Office of British Guiana on the 6th May, 1902,—to and in favour of Dwarka, male Indian immigrant, No. 28,902, ex *Jorawar*, 1885, of Canal No. 1, Demerary River.

4. By Michael McTurk, C.M.G., of 239, Murray and Camp Streets, Georgetown, TRANSPORT of the south half of lot number 6 (six), section C, being part of the lands now known as Old Vilvoorden, situate on Great Troolie Island, in the county of Essequebo, bounded as follows, on the north by the lands of the heirs of Johannes Merkle, on the east by the lands of Plantation Meerzorg and Maria Johanna, on the south by lands said to belong to Nurse and on the west by the river Essequebo, said lot number 6 (six), being laid down and defined on a diagram by Henry Rainsford, Sworn Land Surveyor, dated 19th

Digitized by Google

August, 1854, and deposited in the Registrar's Office of British Guiana on the 9th July, 1858,—to and in favour of Edward Henry, of Great Troolie Island, Essequebo.

5. By Michael McTurk, C.M.G., of 239, Murray and Camp Streets, Georgetown, TRANSPORT of lot number 7 (seven), section C; being part of the lands now known as Old Vilvoorden situate on Great Troolie Island, in the county of Essequebo, bounded as follows, on the north by the lands of the heirs of Johannes Merkle, on the east by the lands of Plantation Meerzorg and Maria Johanna, on the south by lands said to belong to Nurse and on the west by the river Essequebo, said lot number 7 (seven), being laid down and defined on a diagram by Henry Rainsford, Sworn Land Surveyor, dated 10th August, 1854, and deposited in the Registrar's Office of British Guiana on the 9th July, 1858,—to and in favour of David Alexander Burnett, of Great Troolie Island, Essequebo.

6. By Michael McTurk, C.M.G., of 239, Murray and Camp Streets, Georgetown, TRANSPORT of part of lot number 11 (eleven), section C; being 3 (three), roods in façade, commencing from the southern boundary of the said lot and extending in a northerly direction by the full depth of the said lot, and lot number 12 (twelve), section C; being part of the lands now known as Old Vilvoorden, situate on Great Troolie Island, in the county of Essequebo, bounded as follows, on the north by the lands of the heirs of Johannes Merkle, on the east by the lands of Plantation Meerzorg and Maria Johanna, on the south by lands said to belong to Nurse, and on the west by the river Essequebo, said lots numbers 11 (eleven), and 12 (twelve) being laid down and defined on a diagram by Henry Rainsford, Sworn Land Surveyor, dated 10th August, 1854, and deposited in the Registrar's Office of British on the 9th July, 1858,—to and in favour of Christina Killikelly, widow, of Great Troolie Island, Essequebo.

7. By Michael McTurk, C.M.G., of 239, Murray and Camp Streets, Georgetown, TRANSPORT of lot number 27 (twenty-seven), section C, and part of lot number 28 (twenty-eight), section C, being 3 (three) roods in façade, commencing from the northern boundary of the said lot and extending in a southerly direction by the full depth of the said lot, being part of the lands now known as Old Vilvoerden, situate on Great Troolie Island, in the county of Essequebo, bounded as follows, on the north by the lands of the heirs of Johannes Merkle, on the east by the lands of Plantation Meerzorg and Maria Johanna, on the south by lands said to belong to Nurse, and on the west by the river Essequebo, said lots numbers 27 (twenty-seven) and 28 (twenty-eight), being laid down and defined on a diagram by Henry Rainsford, Sworn Land Surveyor, dated 10th August, 1854, and deposited in the Registrar's Office of British Guiana on the 9th July, 1858,—to and in favour of Henrietta Caseley, widow, of Great Troolie Island, Essequebo.

8. By Michael McTurk, C.M.G., of 239, Murray and Camp Streets, Georgetown, TRANSPORT of lot A, section B, being part of the lands now known as Old Vilvoerden, situate on Great Troolie Island, in the county of Essequebo, bounded as follows, on the north by the lands of the heirs of Johannes Merkle, on the east by the lands of Plantation Meerzorg and Maria Johanna, on the south by lands said to belong to Nurse, and on the west by the river Essequebo, said lot A, section B, being laid down and defined on a diagram by Henry Rainsford, Sworn Land Surveyor, dated 10th August, 1854, and deposited in the Registrar's Office of British Guiana on the 9th July, 1858,—to and in favour of William Henry Richardson, of Great Troolie Island, Essequebo.

9. By Michael McTurk, C.M.G., of 239, Murray and Camp Streets, Georgetown, TRANSPORT of lots numbers 21 (twenty-one) and 22 (twenty-two), section C, being part of the lands now known as Old Vilvoorden, situate on Great Troolie Island, in the county of Essequebo, bounded as follows, on the north by the lands of the heirs of Johannes Merkle, on the east by the lands of Plantation Meerzorg and Maria Johanna, on the south by lands said to belong to Nurse, and on the west by the river Essequebo, said lots numbers 21 (twenty-one) and 22 (twenty-two) being laid down and defined on a diagram by Henry Rainsford, Sworn Land Surveyor, dated 10th August, 1854, and deposited in the Registrar's Office of British Guiana on the 9th July, 1858,—to and in favour of Daniel Stephen, of Great Troolie Island, Essequebo.

10. By Augustinho Veira Caetano, of lot 35, Robb Street, Lacytown, Georgetown. TRANSPORT of the east half of lot number 85 (eighty-five) in that part of Georgetown called Lacytown, as laid down and defined on the town districts situated on the lands of the Vlissengen estate made by the Sworn Land Surveyor Luke M. Hill, dated 17th June, 1879, and deposited in the Registrar's Office of the counties of Demerary and Essequebo on the first of November, 1879, said plan having been approved of by the Governor and Court of Policy on the 22nd of September, 1879, and deposited in the Registrar's Office aforesaid in pursuance of the provisions of section 64 (sixty-four) of Ordinance No. 2 of the year 1876, with all the buildings and erections thereon, subject to the lien of the Receiver General of British Guiana, —to and in favour of Antonio Francisco de Barros, of lot 58, Robb Street, Lacytown, Georgetown.

11. By Jose De Freitas Pombo, of , High Street, Georgetown, as father and natural guardian of the minors Mary Magdalene Pombo, Jose Pombo, Utencia Julia Pombo and Philomila Piencia Pombo, agreeably with Order of His Honour Sir Henry Alleyne Bovell, Knight, Chief Justice of British Guiana, bearing date 25th April, 1911, TRANSPORT of north half of the lot known as lot number 23 twenty-three), now known as lot number 55 (fifty-five), situate in Charlestown city of Georgetown, county of Demerary, save and except the back portion of the said north half now in possession of Æneas Donald McKay under transport dated 27th July, 1895, the said north half being bounded on the north by the premises formerly belonging to the estate of the late J. A. Lodge, and on the south by the other half of said lot measuring 207 feet in length by 51 feet in breadth, with all the buildings and erections thereon, —to and in favour of Antonio Ferreira, of 24, Saffon Street, Charlestown, Georgetown.

12. By the Colony of British Guiana, TRANSPORT of lot number 3 (three), north section of Government land in Canal No. 1 said lot being laid down and defined on a plan of certain portion of Government land, in Canals 1 and 2 Polder, in the county of Demerara and colony of British Guiana, by Frank Fowler, acting Crown Surveyor, dated 28th March, 1902, and deposited in the Registrar's Office on 6th May, 1902,—to and in favour of Gurusami, m., 28,598, ex *Hereford*, 1885, a male East Indian immigrant, residing at Anna Catharina Village, West Coast, Demerara.

13. By the Colony of British Guiana, TRANSPORT of lots numbers 7 (seven) and 8 (eight), together with the intervening strip of land or dam between the said two lots, in north section of Government land, in Canal No. 1, said lots and strip of land or dam being laid down and defined on a plan of certain portions of Government land, in Canals1 and 2 Polder, in the county of Demerara and colony of British Guiana, by Frank Fowler, acting Crown Surveyor, dated 28th March, 1902, and deposited in the Registrar's Office on 6th May, 1902,—to and in favour of Brijmohun, No. 4, ex *Copenhagen*, 1866, a male East Indian immigrant, residing at Anna Catharina Village, West Coast, Demerara.

14. By Jose de Freitas, of Mahaica, East Coast, Demerary, TRANSPORT of House lot number 9 (nine), section A, part of the north half of Plantation Supply, and Cultivation lot number 53 (fifty-three), section A, part of the north half of Plantation Vereeniging, which plantations are situated on the left or western bank of the Mahaica creek, on the east sea coast of the county of Demerary, in the colony of British Guiana, the said lots being laid down and defined on a plan of Plantation Helena, *cum annexis*, by James A. P. Bowhill, Government Surveyor, dated 27th August, 1900, and deposited in the Registrar's Office of British Guiana on the 6th October, 1900, with all the buildings and erections thereon,—to and in favour of Gopal, male, R. of D., No. 74, *Casual*, 1900, of Mahaica, East Coast, Demerary.

15. By Wilhelmina Nicholson, born Northey, the wife of William Gustavus Nicholson, of the N½ of lot No. 8, D'Urban Street, Georgetown, TRANSPORT of the north half of lot number 8 (eight), part of Plantation Werk-en-Rust, situate on the east bank of the river Demerary, between Plantation Vlissengen on the north and Plantation Le Repentir on the south, which said lot is known and described on a diagram of a section of the Lodge Village, being part of Plantation Werk-en-Rust, situate in the county of Demerary, and colony of British Guiana, by John Peter Prass, Sworn Land Surveyor, dated the 29th day of October, 1885, and deposited in the Registrar's Office of British Guiana on the 11th day of December, 1885, with the buildings and erections thereon, save and except two buildings on the said north half of the said lot No. 8, the property of Messrs. Durant and Woodroffe,—to and in favour of Elvira Waldrond, the wife of John Rudolph Waldrond, of lot 2, Charles Street, Charlestown, Georgetown, Demerara.

16. By Elvira Waldrond, the wife of John Rudolph Waldrond, of 21, John street, in the city of Georgetown, a FIRST MORTGAGE on the north half of lot No. 8 (eight), part of Plantation Werk-en-Rust, situate on the east bank of the river Demerary, between Plantation Vlissengen on the north and Plantation Le Repentir on the south, which said lot is

Digitized by Google

known and described on a diagram of a section of the Lodge Village, being part of Plantation Werk-en-Rust, situate in the county of Demerary, and colony of British Guiana, by John Peter Prass, Sworn Land Surveyor, dated the 29th day of October, 1885, and deposited in the Registrar's Office of British Guiana on the 11th day of December, 1885, with the buildings and erections thereon, save and except two buildings on the said north half of the said lot No. 8, the property of Messrs. Durant and Woodroffe,—to and in favour of The British Guiana Building Society, Limited.

17. By Georgiana Croal, widow, of Green Street, Georgetown, a FIRST MORTGAGE on south half of the half concession or lot number 70 (seventy), more or less, known on the Books of the Town Council as south half of lot number 71 (seventy-one), or south half of lot number 102 (one hundred and two), situate in North Freeburg, Upper Leopold Street, Werk-en-Rust, city of Georgetown, in the county of Demerara and colony of British Gutana, with all the buildings and erection thereon,—to in favour of Joao Pedro Santos, of 75, Main Street, Georgetown.

18. By Edmund Malcolm Azevedo, of 314, East Street, Georgetown, a SECOND MORTGAGE on "east half of lot number 314 (three hundred and fourteen), situate in South Cumingsburg District, city of Georgetown, county of Demerary, with all the buildings and erections thereon;" and a FIRST MORTGAGE on all and singular the household furniture, plate, silver, cutlery, bed and table linen, crockery, glassware and further appurtenances in the dwelling-house of the Mortgagor now situate on lot 314, East Street, Georgetown, and all furniture, silver, plate, cutlery, bed and table linen, crockery, glassware and other appurtenances which may hereafter be substituted in lieu of those now owned by the Mortgagor or brought into the said dwelling house or in any other place or places in which the Mortgagor may reside or in which the said articles herein mortgaged may be removed,—to and in favour of Francis Dias, of 217, Camp Street, Georgetown.

19. By John Vieira, of 48, Robb Street, Georgetown, TRANSPORT of lot number 48 (forty-eight), in that part of Georgetown called Lacytown, as laid down and defined on the plan of the Town Districts, situated on the lands of the Vlissengen Estate made by the Sworn Land Surveyor Luke M. Hill, dated 17th June, 1879, and deposited in the Registrar's Office of the counties of Demerary and Essequebo on the 1st of November, 1879, said plan having been approved of by the Governor and Court of Policy on the 22nd September, 1879, and deposited in the Registrar's Office aforesaid in pursuance of the provisions of section 64 of Ordinance No. 2 of the year 1876, with all the buildings and erections thereon, subject to the lien of the Receiver General of British Guiana,—to and in favour of Joao Pedro Santos, of 75, Main Street, Georgetown.

20. By Nathan Augustus Barnwell, of 288, Church Street, Queenstown, in the city of Georgetown, a FIRST MORTGAGE on lot number 288 (two hundred and eighty-eight), in that part of Georgetown called Queenstown Ward, as laid down and defined on the plan of the District situated on the lands of the Thomas Estate made by the Sworn Land Surveyor Luke M. Hill, C.E., dated 1st September, 1887, and deposited in the Office in Georgetown of the Registrar of the colony of British Guiana on the 7th day of April, 1888, in pursuance of the provisions of section 6 of Ordinance 2 of 1887, said lot number 288 (two hundred and eighty-eight), being subject to the By-Laws and Regulations passed by the Mayor and Town Council on the 15th May, 1888, and sanctioned by the Governor and Court of Policy on the 10th July, 1888, and all the buildings and erections thereon,—to and in favour of The British Guiana Building Society, Limited, of lots Nos. 1, 2 and 3, High Street, Georgetown.

21. By Maximiano de Freitas Velloza, of 344, Middle Street, in the city of Georgetown, a FIRST MORTGAGE on east half lot number 54 (fifty-four), Upper Robb Street, in Bourda District, in the city of Georgetown, in the county of Demerary and colony of British Guiana, and all the buildings and erections thereon,—to and in favour of The Demerara Mutual Life Assurance Society, Limited, of lots 1, 2 and 3, High Street, Robbstown, Georgetown.

22. By Francis Dias, of 217, Camp Street, Georgetown, TRANSPORT of the north half of the concession or lot 220, situate in Cumingsburg District, with all the buildings and erections thereon, subject to a First Mortgage passed in favour of The Hand-in-Hand Mutual Guarantee Fire Insurance Company, Limited, on the 11th January, 1908,—to and in favour of Edwin Henry Mansell, of 80, Camp Street, Georgetown.

23. By Caroline Gonsalves de Souza, born Serrao, widow, TRANSPORT of a piece of land known as lot number 6 (six), situate at Plantation Maria also called Louisiana Village, in the Island of Leguan, in the county of Essequebo, with a building thereon,—to and in favour of Henry Williams, of Phœnix Village, Leguan, Essequebo.

24. By Frederick Charles Sarsfield Bascom and Norman James Alexander Bascom as executors to and under the last will and testament of Charles Lawrence Bascom, deceased, dated 17th November, 1890, and deposited in the Registrar's Office of British Guiana on the 8th day of April, 1897, TRANSPORT of the Sugar Plantations John Cove and Craig Milne, comprising the lands, buildings, plant, machinery, cultivation, live and dead stock and further appurtenances thereon and thereto belonging, situate on the east sea coast of Demerary and colony of British Guiana, save and except the piece of land part of said Plantations John and Cove, transported to the Lord Bishop of the Diocese on the 19th day of February, 1870, and also save and except the piece of land part of the said Plantation Craig Milne, transported to the Right Reverend the Roman Catholic Bishop and Vicar Apostolic of British Guiana, on the 10th day of July, 1869, and which said several pieces of land are clearly defined in the respective transports thereof and also save and except such other parts or portions of the said Plantations John Cove and Craig Milne as have been sold and transported and also save and except such other parts or portions as have been sold, but not yet transported,—to and in favour of The Cove and John Sugar Estates Company, Limited, a Company incorporated in this colony under the Companies Ordinance, 1898, whose registered office is situated in the city of Georgetown.

25. By The Cove and John Sugar Estates Company, Limited, a Company incorporated in this colony under the Companies Ordinance, 1898, whose registered Office is situated in the city of Georgetown, a FIRST MORTGAGE on *firstly*, the sugar plantations John Cove and Craig Milne, comprising the lands, buildings, plant, machinery, cultivation, live and dead stock and further appurtenances thereon and thereto belonging, situate on the east sea coast of the county of Demerary, and colony of British Guiana, save and except the piece of land part of said plantations John and Cove, transported to the Lord Bishop of the Diocese on the 19th day of February, 1870, and also save and except the piece of land part of the said plantation Craig Milne, transported to the Right Reverend the Roman Catholic Bishop and Vicar Apostolic in British Guiana on the 10th day of July, 1869, and which said several pieces of land are clearly defined in the respective transports thereof and also save and except such other parts or portions of the said plantations John Cove and Craig Milne, as have been sold and transported and also save and except such other parts and portions as have been sold but not yet transported; *secondly*, all and singular the live and dead stock and the fixed and movable buildings, erections, machinery, plant, implements, utensils, instruments, packages, stores, effects and things which now are or hereafter may be appurtenant or appendant to the said plantations and each of them respectively, or which now are or hereafter may be owned and used by the Company in for or in connection with the maintenance, working and management thereof respectively, and *thirdly*, all present and future severed crops and raw and manufactured produce, and produce in course of manufacture on the said plantations and each of them respectively, and in transit therefrom and wheresoever the same may be until finally sold, delivered and disposed of by the Company,—to and in favour of William Middleton Campbell and Henry Spencer Curtis carrying on business together in partnership as Merchants under the name, style and firm of Curtis, Campbell and Company, at 23, Rood Lane, in the city of London, England, and at La Penitence and elsewhere in the colony of British Guiana.

26. By Charles Wilgress Anderson, of St. Hubert's, Main Street, Georgetown, as the duly constituted attorney of Emanuel James Northey Thomas, of lot 47, Russell Street, Charlestown, Georgetown, TRANSPORT of lot number 28 (twenty-eight), in North Freeburg, in the city of Georgetown and all the buildings and erections thereon,—to and in favour of Frank Owen Franker, of lot 62, Brickdam, Georgetown.

27. By Manoel de Souza, of Beterverwagting, East Coast, Demerara, TRANSPORT of east half of lot number 108 (one hundred and eight), section B, east half of lot number 139 (one hundred and thirty-nine), section D, east half of lot number 68 (sixty-eight), section E, in the village of Beterverwagting, in the county of Demerary and in the colony of British Guiana, with the buildings thereon,—to and in favour of Rose Waddle, widow, of Beterverwagting aforesaid.

28. By Henry Rose Giles, of lot 83, Adelaide Street, Georgetown, TRANSPORT of the west half of lot number 24 (twenty-four) situate in South Newburg,

Digitized by Google

Werk-en-Rust, in the city of Georgetown, in the county of Demerary, and colony of British Guiana, with all the buildings and erections thereon,—to and in favour of Frank Owen Franker of lot 62, Brickdam.

29. By Sheik Abdulla, of lot 201, Almond Street, Queenstown, in the city of Georgetown, TRANSPORT of one undivided half part or share of and in a part of Plantation Virginia, situate on the west bank of the Mahaica creek, east sea coast of the county of Demerary, known on a chart thereof by the Sworn Land Surveyor Charles Houghton, deposited in the Registrar's Office of the counties of Demerary and Essequebo, as lot 28 (twenty-eight) north and south, save and except a piece of land measuring one square rood used as a family burial ground with a cottage situate on the front part of the said lot and a carriage shed thereon,—to and in favour of Gokal, No. 76,156, ex *Sheila*, 1896, of Virginia Village, Mahaica, East Coast, Demerary.

30. By Antonio Franco D'Andrade of 219, South Stseet, Lacytown, Georgetown, TRANSPORT of the south half of lot number 56 (fifty-six) or 80 (eighty), situate in Werk-en-Rust district, in the city of Georgetown, in the county of Demerary and colony of British Guiana, with all the buildings and erections thereon, subject to a FIRST MORTGAGE passed in favour of The Hand-in-Hand Mutual Guarantee Fire Insurance Company of British Guiana, Limited, on the 18th June, 1910,—to and in favour of James Chin Choy, of Anna Catharina, West Coast, Demerary.

31. By Victor DeCambra and Manoel Victor DeCambra, both of 6, James Street, Albouystown, in the city of Georgetown, a FIRST MORTGAGE on, *firstly*, the north half of lot number 6 (six), part of Plantation La Penitence, situated on the east bank of the river Demerary, known as Albouystown, as laid down and defined on a chart by Cathcart Chalmers, Sworn Land Surveyor, dated 17th March, 1868, and deposited in the Registrar's Office of the counties of Demerary and Essequebo on the 24th March, 1868, and all the buildings and erections thereon; *secondly*, lot C, part of Plaatation La Penitence situate on the east bank of the river Demerary in the colony of British Guiana, said lot C being laid down and defined on a diagram thereof made by the Sworn Land Surveyor John Peter Prass, bearing date the 19th day of March, 1889, and deposited in the Registrar's Office of British Guiana on the 14th September, 1889, and all the buildings and erections thereon,—to and in favour of The British Guiana Building Society, Limited, of lots Nos. 1, 2 and 3, High Street, Georgetown.

32. By The Official Receiver of British Guiana and Liquidator of the People Livery Stables, Limited, in Liquidation, TRANSPORT of lot number 168 (one hundred and sixty-eight), in that part of Georgetown called Lacytown, as laid down and defined on the plan of the Town Districts, situated on the lands of the Vlissengen estate made by the Sworn Land Surveyor Luke M. Hill, dated 17th June, 1879, and deposited in the Registrar's Office of the counties of Demerary and Essequebo on the 1st of November, 1879, said plan having been approved of by the Governor and Court of Policy on the 22nd of September, 1879, and deposited in the Registrar's Office aforesaid in pursuance of the provisions of section sixty-four of Ordinance No. 2 of the year 1876, with all the buildings and erections thereon subject to the lien of the Receiver General of British Guiana,—to and in favour of Foster Jephthah Pollard, of Walsall Buildings, Croal Street, Newtown, in the city of Georgetown.

33. By Foster Jephthah Pollard of Walsall House, New Town, Georgetown, a FIRST MORTGAGE on lot 168 (one hundred and sixty-eight) in that part of Georgetown called Lacytown as laid down and defined on the plan of the Town Districts situated on the lands of the Vlissengen estate made by the Sworn Land Surveyor Luke M. Hill, dated 17th June, 1879, and deposited in the Registrar's Office of the counties of Demerary and Essequebo on the 1st of November, 1879, said plan having been approved of by the Governor and Court of Policy on the 22nd September, 1879, and deposited in the Registrar's Office aforesaid in pursuance of the provisions of section sixty-four of Ordinance No. 2 of the year 1876, with all the buildings and erections thereon subject to the lien of the Receiver General of British Guiana,—to and in favour of João Pedro Santos, of lot 75, Main Street, Georgetown.

Registrar's Office of British Guiana, Georgetown, Demerary, this 28th day of April, 1911.

L. C. DALTON,
Registrar.

County of Berbice.

27TH MAY, 1911.

[FIRST PUBLICATION.]

THE following TRANSPORTS and MORTGAGE are intended to be passed before one of Their Honours the Judges of the Supreme Court of British Guiana on any day after Saturday, the 27th day of May, 1911, which such Judge shall be pleased to appoint, viz. :—

1. By Bygaree, male, native of the colony, of Rose Hall Village, Corentyne Coast, Berbice, TRANSPORT of the west half of the west half of lot number 32 (thirty-two), section 1, and the south half of the south half of lot number 32 (thirty-two), section 2, parts of the west half of Plantation Letter Kenny, situate on the Corentyne Coast, in the county of Berbice, the said lots being laid down and defined on a diagram made by Frank Fowler, Sworn Land Surveyor, dated 26th January, 1895, and deposited in the Registrar's Office of British Guiana, New Amsterdam, on the 26th November, 1895, no buildings thereon, —to and in favour of Latchana, male, native of the colony, of Plantation Letter Kenny, Corentyne Coast, Berbice.

2. By Hyder, male, No. 153, ex *Gainsborough*, 1872, of Pln. Port Mourant, Corentyne Coast, Berbice, TRANSPORT of the eastern half of the east half of lot number 5 (five), part of lot number 15 (fifteen), or that part thereof known as Plantation Bloomfield, situate on the Corentyne Coast of the county of Berbice, the said lot number 5 (five), being laid down and defined on a diagram of the said plantation Bloomfield, made by John Peter Prass, Sworn Land Surveyor, dated 28th of December, 1882, and deposited in the Registrar's Office of British Guiana, New Amsterdam, on the 5th day of January, 1883, no buildings thereon,—to and in favour of Latchana, male native of the Colony, of Plantation Letter Kenny, Corentyne Coast, Berbice.

3. By Reoty, male, No. 399, ex *Artist*, 1876, of Cumberland Village, Canje, Berbice, TRANSPORT of one undivided eighth ($\frac{1}{8}$) of one undivided ninth ($\frac{1}{9}$) part or share of and in lot number 2 (two), east coast Canal lot, situate in the county of Berbice in the colony of British Guiana, no buildings thereon,—to and in favour of Latowna, male, No. 14,992, ex *Plassey*, 1882, of Plantation lot No. 2, East Coast, Berbice.

4. By The Local Government Board of British Guiana, TRANSPORT of that piece of land situated on the western half of the Village of Belladrum, in the county of Berbice, in the colony of British Guiana, formerly known as lot number 19 (nineteen), and now known as lot number 17 (seventeen), as laid down and defined on the plan of the Eldorado Block made by F. Fowler, Government Surveyor, dated 30th July, 1892, and deposited in the Registrar's Office at New Amsterdam on the 2nd September, 1892, without the buildings thereon,—to and in favour of Teresa Frances Stepney, widow, of Belladrum Village, West Coast, Berbice.

5. By Samuel Timothy Cox, of 9, Main Street, New Amsterdam, in the county of Berbice, a FIRST MORTGAGE on, *firstly*, a piece of land twenty-three and a half ($23\frac{1}{2}$) roods in façade by five (5) roods in depth, the said piece of land forming part of the southern back quarter of lot number 9 (*nine*), situate in that part of the Town of New Amsterdam called Smyth Town, in the county of Berbice, and being laid down and defined and marked "1" on a diagram of the said southern back quarter of lot number 9 (nine), situate in that part of the Town of New Amsterdam, made by the Sworn Land Surveyor J. B. Sykes, dated 16th September, 1907, and deposited in the Registrar's Office of British Guiana, New Amsterdam, on the 1st day of March, 1911, and all the buildings and erections thereon; *secondly*, part of the northern back quarter of lot number 16 (sixteen), situate in that part of the Town of New Amsterdam called Smyth Town, bounded on the east by the back dam trench, on the west by the property of Thomas Canterbury, on the north by the drain dividing lots numbers 15 (fifteen) and 16 (sixteen), and on the south by the public street running through the centre of the lot, and all the buildings and erections thereon; and *thirdly*, part of the southern front quarter of lot number 18 (eighteen), situate in that part of the Town of New Amsterdam called Smyth Town, bounded on the east by part of said lot the property of F. G. Ferreira, on the west by part of said lot the property of the estate of Mrs. Tynes, on the north by the drain along the street running through the centre of said lot number 18 (eighteen), and on the south by the drain dividing lots numbers 18 (eighteen) and 19 (nineteen), and all the buildings and erections thereon,—to and in favour of The British Guiana

Digitized by Google

Building Society, Limited, of lots 1, 2 and 3, High Street, Georgetown.

Registrar's Office of British Guiana, New Amsterdam, Berbice, this 12th day of May, 1911.

L. C. DALTON,
Registrar.

County of Berbice.

20TH MAY, 1911.

[SECOND PUBLICATION.]

THE following TRANSPORTS are intended to be passed before one of Their Honours the Judges of the Supreme Court of British Guiana on any day after Saturday, the 20th day of May, 1911, which such Judge shall be pleased to appoint, viz.:—

1. By Evanson Theophilus King, of Cooper's Lane, New Amsterdam, Berbice, TRANSPORT of part of the northern back quarter of lot number 15 (fifteen), situate in that part of the Town of New Amsterdam called Smyth Town, bounded on the east by part of said lot the property of T. H. Kendall, on the west by part of said lot the property of G. H. T. Green, on the north by the drain dividing lots numbers 14 (fourteen) and 15 (fifteen), and on the south by the drain along the street running through the back half of said lot number 15 (fifteen), with the buildings thereon,—to and in favour of William John Barrington, of Alexander Street, New Amsterdam, Berbice.

2. By Mohammed Ismail, male, No. 16,990, ex *North*, 1883, of Plantation Cotton Tree, West Coast, Berbice, TRANSPORT of lot number 3 (three), part of lot number 3 (three) known as Plantation Mon Choisi, situate on the west coast of the county of Berbice, the said lot number 3 (three) hereby transported being laid down and defined on a diagram of said plantation made by Frank Fowler, Sworn Land Surveyor, bearing date 13th May, 1895, and deposited in the Registrar's Office of British Guiana, New Amsterdam, on the 9th day of November, 1896, save and except a strip of land measuring 100 feet in width at present enclosed by wire fences running through the said lot number 3, the property of the Demerara Railway Company, no buildings thereon,—to and in favour of Boudhiram, male, No. 10,603, ex *Lightning*, 1881, of Plantation Bath, West Coast, Berbice.

Registrar's Office of British Guiana, New Amsterdam, Berbice, this 5th day of May, 1911.

L. C. DALTON,
Registrar.

County of Berbice.

13TH MAY, 1911.

[THIRD PUBLICATION.]

THE following TRANSPORTS are intended to be passed before one of Their Honours the Judges of the Supreme Court of British Guiana on any day after Saturday, the 13th day of May, 1911, which such Judge shall be pleased to appoint, viz:—

1. By John Jobrajh Pokhoye, of Church street, New Amsterdam, bachelor, Victoria Rahab Busmuth Jungbabadur Sing, born Pokhoye, assisted as far as need by her husband Emanuel Stephen Cephas Jungbabadur Sing, of 101, Regent street, Georgetown, and Issac Adar Pokhoye, of Number 78 Village, Corentyne Coast, Berbice, as the sole surviving heirs under the wills of their parents Margaret Pokhoye, born Richards, deceased, and Edward Pokhoye, deceased, of and also the sole surviving heirs, *ab intestato*, of their brother David Jainarain Pokhoye, deceased, TRANSPORT of part of the southern front quarter of lot number 10 (ten), situate in that part of the town of New Amsterdam called Smyth Town, bounded on the east by the property of the estate of T. C. Harris, deceased, on the west by the Reading Room, on the north by the lane running through the centre of the lot, and on the south by the trench dividing lots numbers 10 (ten) and 11 (eleven), with the buildings and erections thereon,—to and in favour of Naneh, male, R. of D., No. 75,097, ex *Brenda*, 1896, of Adelphi village, Canje, Berbice.

2. By Dowlul, male, No. 102, ex *Ballochmyle*, 1878, of Plantation Lot 27, Corentyne Coast, Berbice, TRANSPORT of the eastern half of lot number 20 (twenty), part of plantation lot number 27 (twenty-seven), situate on the Corentyne Coast, in the county of Berbice, the said lot number 20 (twenty) being laid down and defined on a diagram of the said plantation, made by E. Chalmers, Sworn Land Surveyor, dated 13th December, 1902, and deposited in the Registrar's Office of British Guiana, New Amsterdam, on the 23rd day of December, 1902, no buildings thereon,—to and in favour of Cecil Morris, of Pln. Albion, Corentyne, Berbice.

3. By The Berbice Library, incorporated under Ordinance No. 2 of 1892, TRANSPORT of a piece of land twenty-three and a half (23½) roods in façade by five roods (5) in depth the said piece of land forming part of the southern back quarter of lot number 9 (nine), situate in that part of the town of New Amsterdam called Smyth Town, in the county of Berbice, and being laid down and defined and marked "1" on a diagram of the said southern back quarter of lot number 9 (nine), situate in that part of the town of New Amsterdam, made by the Sworn Land Surveyor J. B. Sykes, dated 16th September, 1907, and deposited in the Registrar's Office of British Guiana, New Amsterdam, on the 1st day of March, 1911, with the buildings thereon,—to and in favour of Samuel Timothy Cox, of New Amsterdam.

4. By The Berbice Library, incorporated under Ordinance No. 2 of 1892, TRANSPORT of a piece of land six (6) roods in façade by five (5) roods in depth, the said piece of land forming part of the southern back quarter of lot number 9 (nine) situate in that part of the town of New Amsterdam called Smyth Town, in the county of Berbice, and being laid down and defined and marked "2" on a diagram of the said southern back quarter of lot number 9 (nine) situate in that part of the town of New Amsterdam made by the Sworn Land Surveyor J. B. Sykes, dated 16th September, 1907, and deposited in the Registrar's Office of British Guiana, New Amsterdam on the 1st day of March, 1911, with the buildings thereon.—to and in favour of Carol Ethelbert Noel, of New Amsterdam.

5. By Goopiah, male, No. 406, ex *British Trident*, 1866, Bassati, male, No. 74,308, ex *Lena*, 1898, Toolah, male, No. 36,369, ex *Foyle*, 1887, and Kangal, male, No. , ex *Senator*, 1878, all of Plantation Bath, west coast, Berbice, TRANSPORT of lot number 7 (seven) part of the western portion of the windward half of lot number 10 and lot number 19 (nineteen) part of Plantation Woodley Park or No. 11, being parts of all that piece or parcel of land as laid out on a diagram of lots 10, 11 and 12, situate on the west coast in the county of Berbice, as more particularly laid down and defined on a diagram by Frank Fowler, Sworn Land Surveyor, dated Berbice, 19th July, 1900, and coloured with red lines on said plans within the boundaries A, B, C, D, E and F, as laid down on said plan as follows: commencing at the Bamboo Dam on the windward half of lot number 10 and measuring along said Bamboo Dam 75 roods from south to north between the points A and F on said plan, and extended from the point A, westward to the point B, on the dam running along lot number 14 and thence from the point B, in a north-easterly direction for 75 roods along the said back-dam of the windward half of lot number 10, and thence north-easterly along the said back dam of lot number 14, for 150 roods, along lot number 11 and the centre third of lots 11 and 12, that is to say, from the point B on said chart to the point C on the said chart, and from the point C in an easterly direction along the dam dividing the leeward half of the centre third of lots 11 and 12 and on to the point D on the said chart to the Atlantic Ocean and thence from the point D along the Atlantic Ocean for 150 roods to the point E, and from thence in a westerly direction to the point F up to the aforesaid Bamboo Dam, said piece of land being comprised within the said boundaries A, B, C, D, E and F, as laid down and defined on the said chart, the said lot numbers 7 (seven) and 19 (nineteen) being laid down and defined on a diagram made by James E. Seymour, Sworn Land Surveyor, dated the 23rd December, 1908, and deposited in the Registrar's Office of British Guiana, New Amsterdam, Berbice, on the 1st March, 1909, save and except the strip of land measuring 100 feet in width running through the said lot number 19 (nineteen), at present enclosed by wire fences, the property of The Demerara Railway Company,—to and in favour of Atto, male, No. 61,025, ex *Main*, 1893, of said lot No. 11, west coast, Berbice.

6. By Goopiah, male, No. 406, ex *British Trident*, 1866, Bassati, male, No. 74,308, ex *Lena*, 1896, Toolah, male, No. 36,369, ex *Foyle*, 1887; and Kangal, male, No. , ex *Senator*, 1878, all of Pln. Bath, West Coast, Berbice, TRANSPORT of lot number 16 (sixteen), part of the western portion of the windward half of lot number 10 and lot number 10 (ten), part of Plantation Woodley Park or number 11, being parts of all that piece or parcel of land as laid out on a diagram of lots 10, 11 and 12, situate on the west coast of the county of Berbice, as more particularly laid down and defined on a diagram by Frank Fowler, Sworn Land Surveyor, dated Berbice, 19th July, 1900, and coloured with red lines on said plans within the boundaries A, B, C, D, E and F, as laid down on said plan as follows: commencing at the Bamboo Dam on the windward half of lot number 10 and measuring along said Bamboo Dam 75 roods from south to north between the points A and F on said plan and extending from the point A westward

Digitized by Google

to the point B on the dam running along lot number 14, and thence from the point B in a north-easterly direction for 75 roods along the said back dam of the windward half of lot number 10, and thence north-easterly along the said back dam of lot number 14 for 150 roods along lot number 11 and the centre third of lots 11 and 12, that is to say, from the point B on said chart to the point C on the said chart and from the point C in an easterly direction along the dam dividing the leeward half of the centre third of lots 11 and 12, and on the point D on said chart to the Atlantic Ocean and thence from the point D along the Atlantic Ocean for 150 roods to the point E and from thence in a westerly direction to the point F up the aforesaid Bamboo Dam, the said piece of land being comprised within the said boundaries, A, B, C, D, E and F, as laid down and defined on the said chart, the said lots numbers 16 (sixteen) and 10 (ten) being laid down and defined on a diagram made by James T. Seymour, Sworn Land Surveyor, dated the 23rd December, 1908, and deposited in the Registrar's Office of British Guiana, New Amsterdam, Berbice, on the 1st March, 1909, save and except the strip of land measuring 100 feet in width, running through the said lot number 10 (ten) at present enclosed by wire fences, the property of The Demerara Railway Company,—to and in favour of Sumni, female, No. 56,334, ex *Sheila*, 1892, singlewoman, of said lot No. 11, West Coast, Berbice.

7. By Goopiah, male, No. 406, ex *British Trident*, 1866, Bassati, male, No. 74,308, ex *Lena*, 1896, Toolah male, No. 36,369, ex *Foyle*, 1887, and Kangal, male, No. , ex *Senator*, 1878, all of Plantation Bath, West Coast, Berbice, TRANSPORT of lot number 15 (fifteen), part of the western portion of the windward half of lot No. 10, and lot number 11 (eleven), part of Plantation Woodley Park or No. 11, being parts of all that piece or parcel of land as laid out on a diagram of lots 10, 11 and 12, situate on the west coast of the county of Berbice, as more particularly laid down and defined on a diagram by Frank Fowler, Sworn Land Surveyor, dated Berbice, 19th July, 1900, and coloured with red lines on said plans within the boundaries A, B, C, D, E, and F, as laid down on said plan as follows: commencing at the Bamboo Dam on the windward half of lot number 10, and measuring along said Bamboo Dam 75 roods from south to north between the points A and F, on said plan and extending from the point A westward to the point B on the dam running along lot number 14, and thence from the point B in a north-easterly direction for 75 roods along the said back dam of the windward half of lot number 10, and thence north-easterly along the said back dam of lot number 14 for 150 roods along lot number 11, and the centre third of lots 11 and 12, that is to say, from the point B on said chart to the point C, on said chart and from the point C, in an easterly direction along the dam dividing the leeward half of the centre third of lots 11 and 12, and on to point D on said chart to the Atlantic Ocean and thence from the point D along the Atlantic Ocean for 150 roods to the point E, and from thence in a westerly direction to the point F, up to the aforesaid Bamboo Dam, said piece of land being comprised within the said boundaries A, B, C, D, E, and F, as laid down and defined on the said chart, the said lots numbers 15 (fifteen) and 11 (eleven) being laid down and defined on a diagram made by James T. Seymour, Sworn Land Surveyor, dated the 23rd December, 1908, and deposited in the Registrar's Office of British Guiana, New Amsterdam, Berbice, on the 1st March, 1909, save and except the strip of land measuring 100 feet in width running through the said lot number 11 (eleven), at present enclosed by wire fences, the property of The Demerara Railway Company,—to and in favour of Matabudal, male, No. 260, ex *Ellora*, 1898, of said lot No. 11, West Coast, Berbice.

8. By Goopiah, male No. 406, ex *British Trident*, 1886, Bassati, male, No. 74,308, ex *Lena*, 1890, Toolah, male, No. 36,369, ex *Foyle*, 1887, and Kangal, male, No. ex *Senator*, 1878, all of Pln. Bath, West Coast, Berbice, TRANSPORT of lot number 14 (fourteen), part of the western portion of the windward half of lot No. 10 and lot No. 12 (twelve), part of Plantation Woodley Park or No. 11, being parts of all that piece or parcel of land as laid out on a diagram of lots 10, 11 and 12, situate on the west coast of the county of Berbice, as more particularly laid down and defined on a diagram by Frank Fowler Sworn Land Surveyor, dated Berbice, 19th July, 1900, and coloured with red lines on the said plans within the boundaries, A, B, C, D, E and F, as laid down on said plan as follows: commencing at the Bamboo Dam on the windward half of lot number 10 and measuring along said Bamboo Dam, 75 roods from south to north between the points A and F on said plan and extending from the point A, westward to the point B on the dam running along lot number 14, and thence from the point B in a north-easterly direction for 75 roods along the said back dam of the windward half of lot number 10, and thence north-easterly along the said back dam of lot number 14, for 150 roods, along lot number 11 and the centre third of lots 11 and 12, that is to say, from the point B, on said chart to the point C on the said chart, and from the point C in an easterly direction along the dam dividing the leeward half of the centre third of lots 11 and 12, and on to the point D on said chart to the Atlantic Ocean and thence from the point D along the Atlantic Ocean for 150 roods to the point E, and from thence in a westerly direction to the point F up to the aforesaid Bamboo Dam, said piece of land being comprised within the said boundaries A, B, C, D, E and F, as laid down and defined on the said chart. the said lots numbers 14 (fourteen) and 12 (twelve), being laid down and defined on a diagram made by James T. Seymour, Sworn Land Surveyor, dated the 23rd December, 1908, and deposited in the Registrar's Office of British Guiana, New Amsterdam, Berbice, on the 1st March, 1909, save and except the strip of land measuring 100 feet in width, running through the said lot number 12 (twelve), at present enclosed by wire fences, the property of The Demerara Railway Company,—to and in favour of Drapaul, male a native of this colony, *B.R.*, of 1879, and Boodhoye, male, No. 353, ex *Artist*, 1876, both of said lot No. 11, West Coast, Berbice.

9. By Goopiah, male, No. 406, ex *British Trident*, 1866, Bassati, male, No. 74,308, ex *Lena*, 1896, Toolah, male, No. 36,369, ex *Foyle*, 1887, and Kangal, male, No. , ex *Senator*, 1878, all of Pln. Bath, West Coast, Berbice, TRANSPORT of lot number 13 (thirteen), part of the western portion of the windward half of lot number 10 and lot number 13 (thirteen), part of Pln. Woodley Park or No. 11, being parts of all that piece or parcel of land as laid out on a diagram of lots 10, 11 and 12, situate on the west coast in the county of Berbice as more particularly laid down and defined on a diagram by Frank Fowler, Sworn Land Surveyor, dated Berbice, 19th July, 1900, and coloured with red lines on said plans within the boundaries A, B, C, D, E, and F; as laid down on said plan as follows: commencing at the Baboo Dam on the windward half of lot number 10 and measuring along said Baboo Dam 75 roods from south to north between the points A and F on said plan and extended from the point A westward to the point B on the dam running along lot number 14 and thence from the point B in a north-easterly direction for 75 roods along the said back dam of the windward half of lot number 10, and thence north-easterly along the said back dam of lot number 14 for 150 roods along lot number 11 and the centre third of lots 11 and 12, that is to say, from the point B on said chart to the point C, on the said chart and from the point C in an easterly direction along the dam dividing the leeward half of the centre third of lots 11 and 12, and on the point D on said chart to the Atlantic Ocean and thence from the point D along the Atlantic Ocean for 150 roods to the point E, and from thence in a westerly direction to the point F, up to the aforesaid Bamboo Dam, said piece of land being comprised within the said boundaries A, B, C, D, E and F, as laid down and defined on the said chart; the said lots numbers 13 (thirteen), being laid down and defined on a diagram made by James T. Seymour, Sworn Land Surveyor, dated the 23rd December, 1908, and deposited in the Registrar's Office of British Guiana, New Amsterdam, Berbice, on the 1st March, 1909, save and except the strip of land measuring 100 feet in width running through the said lot number 13 (thirteen), lastly mentioned at present enclosed by wire fences, the property of The Demerara Railway Company,—to and in favour of Goopiah, male, No. 406, ex *British Trident*, 1886, of said lot No. 11, West Coast, Berbice.

10. By Goopiah, male, No. 406, ex *British Trident*, 1866, Bassati, male, No. 74,308, ex *Lena*, 1896, Toolah, male, No. 363,69, ex *Foyle*, 1887, and Kangal, male, No. , ex *Senator*, 1878, all of Pln. Bath, West Coast, Berbice, TRANSPORT of lot number 12 (twelve), part of the western portion of the windward half of lot number 10 (ten) (*sic*), and lot number 14 (fourteen), part of Plantation Woodley Park or No. 11, being parts of all that piece or parcel of land as laid out on a diagram of lots 10, 11 and 12, situate on the west coast of the county of Berbice, as more particularly laid down and defined on a diagram by Frank Fowler, Sworn Land Surveyor, dated Berbice, 19th July, 1900, and coloured with red lines on said plans as within the boundaries A, B, C, D, E and F, as laid down on said plan as follows: commencing at the Bamboo Dam on the windward half of lot number 10 and measuring along said Bamboo Dam 75 roods from south to north between the points A and F on said plan and extending from the point A, westward to the point B on the dam running along

Digitized by Google

lot number 14, and thence from the point B, in a north-easterly direction for 75 roods along the said backdam of the windward half of lot number 10, and thence north-easterly along the said backdam of lot number 14, for 150 roods along lot number 11, and the centre third of lots 11 and 12, that is to say, from the point B on the said chart to the point C on the said chart and from the point C in an easterly direction along the dam dividing the leeward half of the centre third of lots 11 and 12, and on to the point D on said chart to the Atlantic Ocean, and thence from the point D along the Atlantic Ocean for 150 roods to the point E, and from thence in a westerly direction to the point F up to the aforesaid Bamboo Dam, said piece of land being comprised within the said boundaries A, B, C, D, E and F, as laid down and defined on the said chart, the said lots numbers 12 (twelve) and 14 (fourteen), being laid down and defined on a diagram made by James T. Seymour, Sworn Land Surveyor, dated the 23rd December, 1908, and deposited in the Registrar's Office of British Guiana, New Amsterdam, Berbice, on the 1st March, 1909, save and except the strip of land measuring 100 feet in width running through the said lot number 14 (fourteen), at present enclosed by wire fences the property of The Demerara Railway Company,—to and in favour of Moulabux, male, No. 73,851, ex *Ems*, 1895, of said lot No. 11, West Coast, Berbice.

11. By Goopiah, male, No. 406, ex *British Trident*, 1866, Bassati, male, No. 74,308, ex *Lena*, 1896, Toolah, male, No. 36,369, ex *Foyle*, 1887, and Kangal, No. ex *Senator*, 1878, all of Plantation Bath, West Coast, Berbice, TRANSPORT of lot number 11 (eleven), part of the western portion of the windward half of lot number 10 and lot number 15 (fifteen), part of Plantation Woodley Park or No. 11, being parts of all that piece or parcel of land as laid out on a diagram of lots 10, 11 and 12, situate on the West Coast of the county of Berbice, as more particularly laid down and defined on a diagram by Frank Fowler, Sworn Land Surveyor, dated Berbice, 19th July, 1900, and coloured with red lines on said plans within the boundaries A, B, C, D, E and F, as laid down on said plan as follows: commencing at the Bamboo Dam on the windward half of lot number 10, and measuring along said Bamboo Dam 75 roods from south to north, between the points A and F on said plan, and extending from the point A, westward to the point B, on the dam running along lot number 14, and thence from the point B in a north-easterly direction for 75 roods along the said back dam of the windward half of lot number 10, and thence north-easterly along the said back dam of number 14, for 150 roods along lot number 11 and the centre third of lots 11 and 12, that is to say, from the point B on said chart to the point C on the said chart and from the point C in an easterly direction along the dam dividing the leeward half of the centre third of lots 11 and 12 and on to the point D on said chart to the Atlantic Ocean, and thence from the point D along the Atlantic Ocean for 150 roods to the point E, and from thence in a westerly direction to the point F, up to the aforesaid Bamboo Dam, said piece of land being comprised within the said boundaries A, B, C, D, E and F, as laid down and defined on the said chart, the said lots numbers 11 (eleven) and 15 (fifteen), being laid down and defined on a diagram made by James T. Seymour, Sworn Land Surveyor, dated 23rd December, 1908, and deposited in the Registrar's Office of British Guiana, New Amsterdam, Berbice, on the 1st March, 1909, save and except the strip of land measuring 100 feet in width, running through the said lot number 15 (fifteen) at present enclosed by wire fences, the property of The Demerara Railway Company,—to and in favour of Goonea, male, No. 57,199, ex *Brenda*, 1892, of said lot No. 11, West Coast, Berbice.

12. By Goopiah, male, No. 406, ex *British Trident*, 1866, Bassati, male, No. 74,308, ex *Lena*, 1896; Toolah, male, No. 36,369, ex *Foyle*, 1887; and Kangal, male, No. , ex *Senator*, 1878, all of Pln. Bath, West Coast, Berbice, TRANSPORT of lot number 10 (ten), part of the western portion of the windward half of lot number 10 and lot number 16 (sixteen), part of Plantation Woodley Park or number 11, being part of all that piece or parcel of land as laid out on a diagram of lots 10, 11 and 12, situate on the west coast of the county of Berbice, as more particularly laid down and defined on a diagram by Frank Fowler, Sworn Land Surveyor, dated Berbice, 19th July, 1900, and coloured with red lines on said plans within the boundaries A, B, C, D, E and F, as laid down on said plan as follows: commencing at the Bamboo Dam on the windward half of lot number 10 and measuring along said Bamboo Dam 75 roods from south to north between the points A and F on said plan and extending from the point A westward to the point B on the dam running along lot number 14 and thence from the point B in a north easterly direction for 75 roods along the said back dam of the windward half of lot number 10, and thence north-easterly along the said back dam of lot number 14 for 150 roods along lot number 11 and the centre third of lots 11 and 12 that is to say, from the point B on said chart to the point C on the said chart and from the point C in an easterly direction along the dam dividing the leeward half of the centre third of lots 11 and 12 and on to the point D on said chart to the Atlantic Ocean and thence from the point D along the Atlantic Ocean for 150 roods to the point E and from thence in a westerly direction to the point F up the aforesaid Bamboo Dam, the said piece of land being comprised within the said boundaries A, B, C, D, E and F, as laid down and defined on the said chart, the said lots numbers 10 (ten) firstly mentioned; and 16 (sixteen) being laid down and defined on a diagram made by James T. Seymour, Sworn Land Surveyor, dated the 23rd December, 1908, and deposited in the Registrar's Office of British Guiana, New Amsterdam, Berbice, on the 1st Marth, 1909, save and except the strip of land measuring 100 feet in width running through the said lot number 16 (sixteen) at present enclosed by wire fences the property of The Demerara Railway Company,—to and in favour of Mataw, male, No. 56,163, ex *Sheila*, 1892, of said lot No. 11, West Coast, Berbice.

13. By Goopiah, male, No. 406, ex *British Trident*, 1866, Bassati, male, No. 74,308, ex *Lena*, 1896; Toolah, male, No. 36,369, ex *Foyle*, 1887, and Kangal, male, No. , ex *Senator*, 1878, all of Pln. Bath, West Coast, Berbice, TRANSPORT of lot number 9 (nine), part of the western portion of the windward half of lot No. 10 (ten), and lot number 17 (seventeen), part of Plantation Woodley Park or No. 11, being part of all that piece or parcel of land as laid out on a diagram of lots 10, 11 and 12, situate on the west coast of the county of Berbice, as more particularly laid down and defined on a diagram by Frank Fowler, Sworn Land Surveyor, dated Berbice, 19th July, 1900, and coloured with red lines on said plans within the boundaries A, B, C, D, E and F, as laid down on said plan as follows: commencing at the Bamboo Dam on the windward half of lot number 10 and measuring along said Bamboo Dam 75 roods from south to north between the points A and F on said plan and extending from the point A westward to the point B on the dam running along lot number 14 and thence from the point B in a north-easterly direction for 75 roods along the said backdam of the windward half of lot number 10, and thence north-easterly along the said backdam of lot number 14, for 150 roods along lot number 11, and the centre third of lots 11 and 12, that is to say, from the point B on said chart to the point C on the said chart and from the point C in an easterly direction along the dam dividing the leeward half of the centre third of lots 11 and 12, and on to the point D on said chart to the Atlantic Ocean, and thence from the point D along the Atlantic Ocean for 150 roods to the point E, and from thence in a westerly direction to the point F up to the aforesaid Bamboo Dam, said piece of land being comprised within the said boundaries A, B, C, D, E and F, as laid down and defined on the said chart, the said lot numbers 9 (nine), and 17 (seventeen), being laid down and defined on a diagram made by James T. Seymour, Sworn Land Surveyor, dated the 23rd December, 1908, and deposited in the Registrar's Office of British Guiana, New Amsterdam, Berbice, on the 1st March, 1909, save and except the strip of land mensuring 100 feet in width running through the said lot number 17 (seventeen), at present enclosing by wire fences the property of The Demerara Railway Company,—to and in favour of Leela, male, No. 29,411, ex *Main*, 1886, of said lot No. 11, West Coast, Berbice.

14. By Goopiah, male, No. 406, ex *British Trident*, 1866, Bassati, male, No. 74,308, ex *Lena*, 1896, Toolah, male, No. 36,369, ex *Foyle*, 1887, and Kangal, male, No. , ex *Senator*, 1878, all of Plantation Bath, west coast, Berbice, TRANSPORT of lot number 8 (eight), part of the western portion of the windward half of lot number 10, and lot number 18 (eighteen), part of Plantation Woodley Park or No. 11, being parts of all that piece or parcel of land as laid out on a diagram of lots 10, 11 and 12, situate on the west ceast of the county of Berbice, as more particularly laid down and defined on a diagram by Frank Fowler, Sworn Land Surveyor, dated Berbice, 19th July, 1900, and coloured with red lines on said plans within the boundaries A, B, C, D, E and F, as laid down on said plan as follows: commencing at the Bamboo Dam on the windward half of lot number 10, and measuring along said Bamboo Dam 75 roods from south to north, between the points A and F on said plan, and extending from the point A, westward to the point B on the dam running along lot number 14, and thence from the point B in a north-easterly direction for 75 roods along the said back dam of the windward half of lot number 10, and thence north-easterly

Digitized by Google

along the said back dam of lot number 14, for 150 roods along lot number 11, and the centre third of lots 11 and 12, that is to say, from the point B on said chart to the point C on the said chart, and from the point C in an easterly direction along the dam dividing the leeward half of the centre third of lots 11 and 12, and on to the point D on said chart to the Atlantic Ocean, and thence from the point D along the Atlantic Ocean for 150 roods to the point E, and from thence in a westerly direction to the point F, up to the aforesaid Bamboo Dam, said piece of land being comprised within the said boundaries A, B, C, D, E and F, as laid down and defined on the said chart, the said lots numbers 8 (eight) and 18 (eighteen), being laid down and defined on a diagram made by James T. Seymour, Sworn Land Surveyor, dated the 23rd December, 1908, and deposited in the Registrar's Office of British Guiana, New Amsterdam, Berbice, on the 1st March, 1909, save and except the strip of land measuring 100 feet in width, running through the said lot number 18 (eighteen), at present enclosed by wire fences, the property of The Demerara Railway Company,—to and in favour of Rama, R. of J., male, No. 61,501, *Main*, 1893, of said lot No. 11, West Coast, Berbice.

15. By Goopiah, male, No. 406, ex *British Trident*, 1866, Bassati, male, No. 74,308, ex *Lena*, 1868, Toolah, male, No. 36,369, ex *Foyle*, 1887, and Kangal, male, No. , ex *Senator*, 1878, all of Pln Bath, West Coast, Berbice, TRANSPORT of lot number 20 (twenty), part of the western portion of the windward half of lot No. 10 and lot No. 5 (five), part of Plantation Woodley Park or No. 11, being parts of all that piece or parcel of land as laid out on a diagram of lots 10, 11 and 12, situate on the west coast of the county of Berbice, as more particularly laid down and defined on a diagram by Frank Fowler, Sworn Land Surveyor, dated Berbice, 19th July, 1900, and coloured with red lines on said plans within the boundaries A, B, C, D, E and F, as laid down on said plan as follows: commencing at the Bamboo Dam on the windward half of lot number 10, and measuring along the said Bamboo Dam 75 roods from south to north, between the points A and F, on said plan and extending from the point A, westward to the point B on the dam running along lot number 14, and thence from the point B in a north-easterly direction for 75 roods along the said back dam of the windward half of lot number 10, and thence north-easterly along the said back dam of lot number 14, for 150 roods, along lot number 11, and the centre thirds of lots 11 and 12, that is to say, from the point B on said chart to the point C on said chart, and from the point C in an easterly direction along the dam dividing the leeward half of the centre third of lots 11 and 12, and on to the point D, on said chart to the Atlantic Ocean and thence from the point D along the Atlantic Ocean for 150 roods to the point E, and from thence in a westerly direction to the point F, up to the aforesaid Bamboo Dam, said piece of land being comprised within the said boundaries A, B, C, D, E and F, as laid down and defined on the said chart, the said lots numbers 20 (twenty) and 5 (five), being laid down and defined on a diagram made by John T. Seymour, Sworn land Surveyor, dated 23rd December, 1908, and deposited in the Registrar's Office of British Guiana, New Amsterdam, Berbice, on the 1st March, 1909, save and except the strip of land measuring 100 feet in width, running through the said lot number 5 (five), at present enclosed by wire fences, the property of The Demerara Railway Company,—to and in favour of Bassati, male, No. 74,308, ex *Lena*, 1896, of said lotNo. 11, West Coast, Berbice.

16. By Goopiah, male, No. 406, ex *British Trident*, 1866, Bassati, male, No. 74,308, ex *Lena*, 1896, Toolah, male, No. 36,369, ex *Foyle*, 1887, and Kangal, male No. ex *Senator*, 1878, all of Pln. Bath, West Coast, Berbice, TRANSPORT of lot number 21 (twenty-one), part of the western portion of the windward half of lot No. 10 and lots Nos. 2 (two), 3 (three) and (four), part of Plantation Woodley Park or No. 11, being parts of all that piece or parcel of land as laid out on a diagram of lots 10, 11 and 12, situate on the west coast of the county Berbice, as more particularly laid down and defined on a diagram by Frank Fowler, Sworn Land Surveyor, dated Berbice, 19th July, 1900, and coloured with red lines on said plans within the boundaries A, B, C, D, E and F, as laid down on said plan as follows: commencing at the Bamboo Dam on the windward half of lot number 10 and measuring along the said Bamboo Dam 75 roods from south to north, between the points A and F on said plan and extending from the point A, westward to the point B on the dam running along lot number 14, and thence from the point B in a north-easterly direction for 75 roods along the said back dam of the windward half of lot number 10, and thence north-easterly along the said back dam of lot number 14, for 150 roods, along lot number 11 and the centre third of lots 11 and 12, that is to say, from the point B on said chart to the point C on said chart, and from the point C in an easterly direction along the dam dividing the leeward half of the centre third of lots 11 and 12, and on to the point D on said chart to the Atlantic Ocean and thence from the point D along the Atlantic Ocean for 150 roods to the point E, and from thence in a westerly direction to the point F, up to the aforesaid Bamboo Dam, said piece of land being comprised within the said boundaries A, B, C, D, E and F, as laid down and defined on the said chart, the said lots numbers 21 (twenty-one), 2 (two), 3 (three) and 4 (four), being laid down and defined on a diagram made by John T. Seymour, Sworn Land Surveyor, dated 23rd December, 1908, and deposited in the Registrar's Office of British Guiana, New Amsterdam, Berbice, on the 1st March, 1909, save and except the strip of land measuring 100 feet in width, running through the said lots numbers 2 (two), 3 (three) and 4 (four), at present enclosed by wire fences, the property of The Demerara Railway Company,—to and in favour of Kangal, male, No. ex *Senator*, 1878, of said lot No. 11, West Coast, Berbice.

17. By Goopiah, male, No. 406, ex *British Trident*, 1866, Bassati, male, No. 74,308, ex *Lena*, 1896, Toolah, male, No. 36,369, ex *Foyle*, 1887, and Kangal, male, No. , ex *Senator*, 1878, all of Pln. Bath, West Coast, Berbice, TRANSPORT of lot number 18 (eighteen), part of the western portion of the windward half of lot number 10 and lots numbers 7 (seven) and 8 (eight), part of Plantation Woodley Park or No. 11, being parts of all that piece or parcel of land as laid out on a diagram of lots 10, 11 and 12, situate on the west coast of the county of Berbice, as more particularly laid down and defined on a diagram by Frank Fowler, Sworn Land Surveyor, dated Berbice, 19th July, 1900, and coloured with red lines on said plans within the boundaries A, B, C, D, E and F, as laid down on said plan as follows:—commencing at the Bamboo Dam on the windward half of lot number 10 and measuring along said Bamboo Dam 75 roods from south to north, between the points A and F on said plan and extending from the point A, westward to the point B on the dam running along lot number 14, and thence from the point B in a north-easterly direction for 75 roods along the said back dam of the windward half of lot number 10, and thence north-easterly along the said back dam of lot number 14 for 150 roods, along lot number 11 and the centre third of lots 11 and 12, that is to say, from the point B on said chart to the point C on the said chart, and from the point C in an easterly direction along the dam dividing the leeward half of the centre third of lots 11 and 12, and on the point D on said chart to the Atlantic Ocean, and thence from the point D along the Atlantic Ocean for 150 roods to the point E, and from thence in a westerly direction to the point F, up to the aforesaid Bamboo Dam, said piece of land being comprised within the said boundaries A, B, C, D, E, and F, as laid down and defined on the said chart, the said lots numbers 18 (eighteen), 7 (seven) and 8 (eight), being laid down and defined on a diagram made by James T. Seymour, Sworn Land Surveyor, dated the 23rd December, 1908, and deposited in the Registrar's Office of British Guiana, New Amsterdam, Berbice, on the 1st March, 1909, save and except a strip of land measuring 100 feet in width running through the said lots numbers 7 (seven) and 8 (eight) at present enclosed by wire fences the property of The Demerara Railway Company,—to and in favour of Edoo, R. of D., male, No. 21,372, ex *Allanshaw*, 1884, of said lot number 11, West Coast, Berbice.

18. By Goopiah, male, No. 406, *British Trident*, 1866, Bassati, male, No. 74,308, ex *Lena*, 1896, Toolah, male, No. 36,369, ex *Foyle*, 1887, and Kangal, male, No. , ex *Senator*, 1878, all of Pln. Bath, West Coast, Berbice, TRANSPORT of lot number 19 (nineteen), part of the western portion of the windward half of lot No. 10 and lot number 6 (six), part of Pln. Woodley Park or No. 11, being parts of all that piece or parcel of land as laid out on a diagram of lots 10, 11 and 12, situate on the west coast of the county of Berbice, as more particularly laid down and defined on a diagram by Frank Fowler, Sworn Land Surveyor, dated Berbice, 19th July, 1900, and coloured with red lines on said plans within the boundaries A, B, C, D, E and F, as laid down on said plan as follows: commencing at the Bamboo Dam on the windward half of lot number 10, and measuring along said Bamboo Dam 75 roods from south to north between the points A and F, on said plan and extending from the point A westward to the point B on the dam running along lot number 14, and thence from the point B on a north-easterly direction for 75 roods along the said back dam of the windward half of lot number 10, and thence north-easterly along the said back dam of lot number 14, for 150 roods, along lot number 11, and the centre third of lots 11 and 12, that is to say, from the point B on said chart to the point C on the said chart and from the point C, in an easterly direction along the dam dividing the leeward half of the centre

Digitized by Google

third of lots 11 and 12, and on the point D, on said chart to the Atlantic Ocean and thence from the point D, along the Atlantic Ocean for 150 roods to the point E, and from thence in a westerly direction to the point F, up to the aforesaid Bamboo Dam, said piece of land being comprised within the said boundaries A, B, C, D, E and F, as laid down and defined on the said chart the said lots numbers 19 (nineteen) and 6 (six), being laid down and defined on a diagram made by James T. Seymour, Sworn Land Surveyor, dated the 23rd December, 1908, and deposited in the Registrar's Office of British Guiana, New Amsterdam, Berbice, on the 1st March, 1909, save and except a strip of land measuring 100 feet in width running through the said lot number 6 (six), at present enclosed by wire fences the property of the Demerara Railway Company,—to and in favour of Bipat, R. of D, male, No. 74,143, ex *Lena*, 1876, of said lot number 11, West Coast, Berbice.

19. By Goopiah, male, No. 406, ex *British Trident*, 1866, Bassati, male, No. 74,308, ex *Lena*, 1896, Toolah, male, No. 36,369, ex *Foyle*, 1887, and Kangal, male, , ex *Senator*, 1878, all of Pln. Bath, West Coast, Berbice, TRANSPORT of lot number 22 (twenty-two) part of the western portion of the windward half, of lot No. 10 and lot number 1 (one), part of Plantation Woodley Park or No. 11, being parts of all that piece or parcel of land as laid out on a diagram of lots 10, 11 and 12, situate on the west coast of the county of Berbice, as more particularly laid down and defined on a diagram by Frank Fowler, Sworn Land Surveyor, dated Berbice, 19th July, 1900, and coloured with red lines on said plans within the boundaries A, B, C, D, E and F, as laid down on said plan as follows: commencing at the Bamboo Dam on the windward half of lot number 10 and measuring along said Bamboo Dam 75 roods from south to north between the points A and F on said plan and extending from the point A, westward to the point B on the dam running along lot number 14, and thence from the point B in a north-easterly direction for 75 roods along the said backdam of the windward half of lot number 10, and thence north-easterly along the said backdam of lot number 14, for 150 roods, along lot number 11 and the centre third of lots 11 and 12, that is to say, from the point B on said chart to the point C on the said chart and from the point C in an easterly direction along the dam dividing the leeward half of the centre third of lots 11 and 12, and on the point D on the said chart to the Atlantic Ocean and thence from the point D along the Atlantic Ocean for 150 roods to the point E, and from thence in a westerly direction to the point F, up to the aforesaid Bamboo Dam, said piece of land being comprised within the said boundaries A, B, C, D, E and F as laid down and defined on the said chart, the said lots numbers 22 (twenty-two) and 1 (one) being laid down and defined on a diagram made by James T. Seymour, Sworn Land Surveyor, dated the 23rd December, 1908, and deposited in the Registrar's Office of British Guiana, New Amsterdam, Berbice, on the 1st March, 1909, save and except the strip of land measuring 100 feet in width running through the said lot number 1 (one) at present enclosed by wire fences the property of The Demerara Railway Company,—to and in favour of Charles (R. of D), male, No. 73,566, ex *Ems*, 1895, of said lot number 11, West Coast, Berbice.

20. By Goopiah, male, No. 406, ex *British Trident*, 1866, Bassati, male, No. 74,308, ex *Lena*, 1896, Toolah, male, No. 36,369, ex *Foyle*, 1887, and Kangal, male, No. , ex *Senator*, 1878, all of Pln. Bath, West Coast, Berbice, TRANSPORT of lot number 17 (seventeen), part of the western portion of the windward half of lot No. 10 and lot number 9 (nine), part of Plantation Woodley Park or No. 11, being parts of all that piece or parcel of land as laid out on a diagram of lots 10, 11 and 12, situate on the west coast of the county of Berbice, as more particularly laid down and defined on a diagram by Frank Fowler, Sworn Land Surveyor, dated Berbice, 19th July, 1900, and coloured with red lines on said plans within the boundaries A, B, C, D, E and F, as laid down on said plan as follows: commencing at the Bamboo Dam on the windward half of lot number 10 and measuring along said Bamboo Dam 75 roods from south to north between the points A and F on said plan and extending from the point A westward to the point B on the dam running along lot number 14, and thence from the point B on a north-easterly direction for 75 roods along the said back dam of the windward half of lot number 10, and thence north-easterly along the said back dam of lot number 14, for 150 roods, along lot number 11 and the centre third of lots 11 and 12, that is to say, from the point B on said chart to the point C on the said chart and from the point C in an easterly direction along the dam dividing the leeward half of the centre third of lots 11 and 12, and on the point D on said chart to the Atlantic Ocean and thence from the point D along the Atlantic Ocean for 150 roods to the point E, and from thence in a westerly direction to the point F up to the aforesaid Bamboo Dam, said piece of land being comprised within the said boundaries A, B, C, D, E and F, as laid down and defined on the said chart, the said lots numbers 17 (seventeen) and 9 (nine), being laid down and defined on a diagram made by James T. Seymour, Sworn Land Surveyor, dated the 23rd December, 1908, and deposited in the Registrar's Office of British Guiana, New Amsterdam, Berbice, on the 1st March, 1909, save and except a strip of land measuring 100 feet in width running through the said lot number 9 (nine) at present enclosed by wire fences, the property of The Demerara Railway Company,—to and in favour of Dooknie, female, No. 305, ex *Roman Empire*, 1859, of said lot number 11, West Coast, Berbice.

Registrar's Office of British Guiana, New Amsterdam, Berbice, this 28th day of April, 1911.

L. C. DALTON,
Registrar.

Execution Sales.

BY THE REGISTRAR.

Counties of Demerary and Essequebo.

[FIRST PUBLICATION.]

PURSUANT to writ of execution in the matter following :—

I, the undersigned Registrar of British Guiana, or my lawful deputy will expose for sale to the highest bidder, in presence of a Sworn Clerk or Assistant Sworn Clerk, at the Victoria Law Courts, in the city of Georgetown, on Monday, the 29th day of May, 1911, at 12 o'clock, noon:—

In behalf of Maria J. de Freitas, widow, of lots 80 and and 81, Camp and Robb Streets, Georgetown, plaintiff *versus* William J. McKenzie Lord, of lot 344, Cummings Street, Georgetown, defendant:—The one-storey cottage on brick pillars situate on the east half of lot 344, North Cumingsburg district, the property of the abovenamed defendant.

All persons having any right, title, interest or claim in and to the above property, and who may have just grounds to oppose the sale thereof, are hereby required to do so in due form of law at the Registrar's Office in Georgetown, within fourteen day after the first Saturday's advertisement, setting forth his, her or their reason of opposition in writing, duly signed by a Barrister-at-Law or Solicitor, and thereafter to proceed according to law. Those inclined to purchase will attend at the time and place beforementioned.

Payment must be made as follows :—One hundred dollars and under, Cash; exceeding $100 the purchaser or purchasers shall, unless they pay the purchase money at the time of the sale, forthwith deposit with the Marshal 25 per cent. of the purchase money and shall, if the purchase money does not exceed the sum of $500, pay the balance by three equal instalments from the day of sale, with interest at the rate of six per cent. per annum at the expiration of one, two and three months, respectively, and if the purchase money exceeds the sum of $500, he shall pay such balance with such interest by three equal instalments at the expiration of two, four and six months, respectively.

In the event of the purchaser making any default in payment of any of the instalments, the amount of the deposit shall be forfeited, and the property may, after being re-advertised, be put up for sale at auction and sold.

Registrar's Office of British Guiana, Georgetown, Demerary, this 12th day of May, 1911.

L. C. DALTON,
Registrar.

[FIRST PUBLICATION.]

PURSUANT to an Order granted by His Honour Sir Henry Alleyne Bovell, Kt., Chief Justice of British Guiana, bearing date 14th day of October, 1910, on the petition of Antonio Vieira, residing at Buxton, East Coast, Demerary, British Guiana, plaintiff.

I, the undersigned Registrar of British Guiana, or my lawful deputy, will expose for sale to the highest bidder, in presence of a Sworn Clerk or Assistant Sworn Clerk at the Victoria Law Courts, in the city of Georgetown, on Monday, the 29th day of May, 1911, at 12 o'clock, noon :—

In behalf of the abovenamed petitioner *versus* Elvira Greene, defendant:—An undivided half of east half lot 112, section B; east half lot 123, section A; east half lot 88, section C; east half lot 77, section D, east half lot 84, section G, in the village of Bux-

Digitized by Google

ton, county of Demerary and colony of British Guiana without the buildings thereon.

All persons having any right, title, interest or claim in and to the above property, and who may have just grounds to oppose the sale thereof, are hereby required to do so in due form of law at the Registrar's Office in Georgetown, Demerara, within fourteen days after the first Saturday's advertisement, setting forth his, her or their reasons of opposition in writing, duly signed by a Barrister-at-Law or Solicitor, and thereafter to proceed according to law. Those inclined to purchase will attend at the time and place beforementioned.

Payment must be made as follows:—One hundred dollars and under, Cash; exceeding $100—the purchaser or purchasers shall, unless they pay the purchase money at the time of sale, forthwith deposit with the Marshal 25 per cent. of the purchase money and shall, if the purchase money does not exceed the sum of $500, pay the balance by three equal instalments, from the day of sale, with interest at the rate of six per cent. per annum at the expiration of one, two and three months, respectively, and if the purchase money exceeds the sum of $500, he shall pay such balance with such interest by three equal instalments at the expiration of two, four and six months, respectively.

In the event of the purchaser making any default in payment of any of the instalments, the amount of the deposit shall be forfeited and the property may, after being re-advertised, be put up for sale at auction and sold.

Registrar's Office of British Guiana, Georgetown, Demerary, this 12th day of May, 1911.

L. C. DALTON,
Registrar.

[FIRST PUBLICATION.]

PURSUANT to writ of execution in the matter following:—

I, the undersigned Registrar of British Guiana, or my lawful deputy, will expose for sale to the highest bidder, in the presence of a Sworn Clerk or Assistant Sworn Clerk, at the Victoria Law Courts, Georgetown, on Monday, the 29th day of May, 1911, at 12 o'clock, noon:—

In behalf of Hing Cheong & Company, Limited, (in liquidation), plaintiffs *versus* William Man-Son-Hing, defendant:—*Firstly*, nineteen undivided one hundred and eightieth parts or shares ($\frac{19}{180}$) of and in the concession or lot of land number two (2), and also four thousand four hundred and ten superficial feet of land in front of the said lot number two (2), which together with the said 4,410 superficial feet of land is known in the Town Books as number 25 or 29, situate in Werk-en-Rust, in the city of Georgetown, in the county of Demerary and of and in the buildings and erections thereon, subject to a life interest therein in favour of Emily Man-Son-Hing, born Tillee, widow, and also subject to a First Mortgage thereon in favour of Fung-Teen-Yong, and *secondly*, nineteen undivided one hundred and eightieth parts or shares ($\frac{19}{180}$) of and in lot number 24 (twenty-four), situate in Werk-in-Rust district, in the city of Georgetown, in the county of Demerary, known on Hilhouse's chart as lot number 28 (twenty-eight), and of and in the buildings and erections thereon, subject to a life interest therein in favour of Emily Man-Son-Hing, born Tillee, widow, and subject to a First Mortgage thereon in favour of Fung-Teen-Yong.

All persons having any right, title, interest or claim in and to any of the above properties, and who may have just grounds to oppose the sale thereof, are hereby required to do so in due form at the Registrar's Office in Georgetown, within fourteen days after the first Saturday's advertisement setting forth his, her or their reasons of opposition in writing, duly signed by a Barrister-at-Law or Solicitor, and thereafter to proceed according to law. Those inclined to purchase will attend at the time and place beforementioned.

Payment must be made as follows:—One hundred dollars and under, Cash; exceeding $100—the purchaser or purchasers shall, unless they pay the purchase money at the time of sale, forthwith deposit with the Marshall 25 per cent. of the purchase money, and shall, if the purchase money does not exceed the sum of $500, pay the balance by three equal instalments, from the day of sale, with interest at the rate of six per cent. per annum, at the expiration of one, two and three months, respectively, and if the purchase money exceeds the sum of $500, he shall pay such balance with such interest, by three equal instalments, at the expiration of two, four and six months, respectively.

In the event of the purchaser making any default in payment of any of the instalments, the amount of the deposit shall be forfeited, and the property may after being re-advertised, be put up for sale at auction and sold.

Registrar's Office of British Guiana, Georgetown, Demerary, this 12th day of May, 1911.

L. C. DALTON,
Registrar.

[FIRST PUBLICATION.]

PURSUANT to writ of execution in the matter followng:—

I, the undersigned Registrar of British Guiana, or my lawful deputy, will expose for sale to the highest bidder, in presence of a Sworn Clerk or Assistant Sworn Clerk, at the Victoria Law Courts, in the city of Georgetown, on Monday, the 29th day of May, 1911, at 12 o'clock, noon:—

In behalf of The British Guiana Pawnbroking and Trading Company, Limited, of lot 3, High Street, Newtown, Georgetown, plaintiffs, *versus* The proprietor or proprietors, representative or representatives of west half of lot number 46, Bourda, in the city of Georgetown, defendant or defendants:—The west half of lot number 46 (forty-six), in that part of Georgetown called Bourda, as laid down and defined on the plan of the Town District, situated on the lands of the Vlissengen Estate, made by the Sworn Land Surveyor Luke M. Hill, dated 17th June, 1879, and deposited in the Registrar's Office of the counties of Demerary and Essequebo on the 1st November, 1879, said plan having been approved of by the Governor and Court of Policy on the 22nd of September, 1879, and deposited in the Registrar's Office aforesaid in pursuance of the provisions of section sixty-four of Ordinance No. 2 of the year 1876, and all the buildings and erections thereon.

All persons having any right, title, interest or claim in and to the above property, and who may have just grounds to oppose the sale thereof, are hereby required to do so in due form of law at the Registrar's Office in Georgetown, within fourteen days after the first Saturday's advertisement, setting forth his, her or their reasons of opposition in writing, duly signed by a Barrister-at-Law or Solicitor, and thereafter to proceed according to law. Those inclined to purchase will attend at the time and place beforementioned.

Payment must be made as follows:—One hundred dollars and under, Cash; exceeding $100 the purchaser or purchasers shall, unless they pay the purchase money at the time of the sale, forthwith deposit with the Marshal 25 per cent. of the purchase money and shall, if the purchase money does not exceed the sum of $500, pay the balance by three equal instalments from the day of sale, with interest at the rate of six per cent. per annum at the expiration of one, two and three months, respectively, and if the purchase money exceeds the sum of $500, he shall pay such balance with such interest by three equal instalments at the expiration of two, four and six months, respectively.

In the event of the purchaser making any default in payment of any of the instalments, the amount of the deposit shall be forfeited and the property may, after being re-advertised, be put up for sale at auction and sold.

Registrar's Office of British Guiana, Georgetown, Demerary, this 12th day of May, 1911.

L. C. DALTON,
Registrar.

Counties of Demerary and Essequebo.

[SECOND PUBLICATION.]

PURSUANT to writs of execution in the matters following:—

I, the undersigned Registrar of British Guiana, or my lawful deputy, will expose for sale to the highest bidder, in presence of a Sworn Clerk, or Assistant Sworn Clerk, at the Victoria Law Courts, in the city of Georgetown, on Monday, the 22nd day of May, 1911, at 12 o'clock, noon:—

Firstly. In behalf of the Chairman of the Local Authority of the Agricola Village District *versus* the proprietor of lot No. 14, Agricola, in the Agricola Village District:—Lot number 14, Agricola, in the Agricola Village District, in the county of Demerary, and colony of British Guiana, without the building thereon, appraised as the property of heirs of Cadogan.

Secondly. In behalf of the Chairman of the Local Authority of the Clonbrook Country District *versus* the proprietor of lot No. 202, section A, lot No. 204, section B, Clonbrook, in the Clonbrook Country District:—Lot number 202, section A, lot number 204, section B, Clonbrook, in the Cloonbrook Country District, in the county of Demerary, and colony of British Guiana, no building thereon, subject to a lien of $20 (twenty dollars), with interest at the rate of 6% per annum from 29th March, 1909, and due to the

Digitized by Google

colony of British Guiana as balance of purchase money for the said lots, appraised as the property of Adol-Brautch.

All persons having any right, title, interest or claim in and to any of the above properties and who may have just grounds to oppose the sale thereof, are hereby required to do so in due form of law at the Registrar's Office in Georgetown, within fourteen days after the first Saturday's advertisement, setting forth his, her or their reasons of opposition in writing duly signed by a Barrister-at-Law or Solicitor, and thereafter to proceed according to law. Those inclined to purchase will attend at the time and place beforementioned.

Terms of Sale :—$100 and under, Cash ; above that sum, one month's credit with interest from the day of sale.

Registrar's Office of British Guiana, Georgetown, Demerary, this 5th day of May, 1911.

L. C. DALTON,
Registrar.

[SECOND PUBLICATION.]

PURSUANT to an Order granted by His Honour Sir Henry Alleyne Bovell, Knight, Chief Justice of British Guiana, bearing date 19th day of April, 1911, on the petition of Louisa Clarke, assisted as far as need be by her husband Nathaniel Clarke, an inhabitant of the county of Demerary, and colony aforesaid, plaintiff.

I, the undersigned Registrar of British Guiana, or my lawful deputy, will expose for sale to the highest bidder, in presence of a Sworn Clerk or Assistant Sworn Clerk, at the Victoria Law Courts, in the city of Georgetown, on Monday, the 22nd day of May, 1911, at 12 o'clock, noon :—

In behalf of the abovenamed petitioner *versus* Benjamin Goring as having in marriage in community of property his wife Cornelia Goring, defendants :—The undivided half of south half lot number 27 (twenty-seven), part of Plantation Werk-en-Rust, on the East Bank of the River Demerary, between Pln. Vliesengen on the north and Pln. Le Repentir on the south, which said lot is known and described on a diagram of a section of the Lodge Village, being part of Plantation Werk-en-Rust, situated in the county of Demerary and colony of British Guiana by John Peter Prass, Sworn Land Surveyor, dated 29th day of October, 1885, and deposited in the Registrar's Office of British Guiana on the 11th day of December, 1885, with the buildings thereon, save and except a building thereon, the property of J. Tryphanes.

All persons having any right, title, interest or claim in and to the above property, and who may have just grounds to oppose the sale thereof, are are hereby required to do so in due form of law at the Registrar's Office in Georgetown, within fourteen days after the first Saturday's advertisement, setting forth his, her or their reasons of opposition in writing, duly signed by a Barrister-at-Law or Solicitor, and thereafter to proceed according to law. Those inclined to purchase will attend at the time and place beforementioned.

Payment must be made as follows :—One hundred dollars and under, Cash ; exceeding $100—the purchaser or purchasers shall, unless they pay the purchase money at the time of sale, forthwith deposit with the Marshal 25 per cent. of the purchase money and shall, if the purchase money does not exceed the sum of $500, pay the balance by three equal instalments, from the day of sale, with interest at the rate of six per cent. per annum, at the expiration of one, two and three months, respectively, and if the purchase money exceeds the sum of $500, he shall pay such balance with such interest by three equal instalments at the expiration of two, four and six months, respectively.

In the event of the purchaser making any default in payment of any of the instalments, the amount of the deposit shall be forfeited and the property may, after being re-advertised, be put up for sale at auction and sold.

Registrar's Office of British Guiana, Georgetown, Demerary, this 5th day of May, 1911.

L. C. DALTON,
Registrar.

[SECOND PUBLICATION.]

PURSUANT to writ of execution in the matter following :—

I, the undersigned Registrar of British Guiana, or my lawful deputy, will expose for sale to the highest bidder, in presence of a Sworn Clerk, or Assistant Sworn Clerk, at the Victoria Law Courts, in the city of Georgetown, on Monday, the 22nd day of May, 1911, at 12 o'clock, noon :—

In behalf of Manoel Pistano, plaintiff, *versus* Jane Marks, widow, defendant :—The undivided half of the east half of lot P/P., situate in Upper Bent Street, Wortmanville, Georgetown, Demerara, with the buildings and erections thereon, subject to a life interest in the said property to Kadarnath.

All persons having any right, title, interest or claim in and to the above property and who may have just grounds to oppose the sale thereof, are hereby required to do so in due form at the Registrar's Office in Georgetown, Demerary, within fourteen days after the first Saturday's advertisement, setting forth, his, her or their reason of opposition in writing, duly signed by a Barrister-at-Law or Solicitor, and thereafter to proceed according to law. Those inclined to purchase will attend at the time and place beforementioned.

Payment must be made as follows :—One hundred dollars and under, Cash; exceeding $100 the purchaser or purchasers shall, unless they pay the purchase money at the time of the sale, forthwith deposit with the Marshal 25 per cent. of the purchase money and shall, if the purchase money does not exceed the sum of $500, pay the balance by three equal instalments from the day of sale, with interest at the rate of six per cent. per annum at the expiration of one, two or three months, respectively, and if the purchase money exceeds the sum of $500, he shall pay such balance with such interest by three equal instalments at the expiration of two, four and six months, respectively.

In the event of the purchaser making any default in payment of any of the instalments, the amount of the deposit shall be forfeited, and the property may, after being re-advertised, be put up for sale at auction and sold.

Registrar's Office of British Guiana, Georgetown, Demerary, this 5th day of May, 1911.

L. C. DALTON,
Registrar.

Counties of Demerary and Essequebo.

[THIRD PUBLICATION.]

PURSUANT to writ of execution in the matter following :—

I, the undersigned Registrar of British Guiana, or my lawful deputy, will expose for sale to the highest bidder, in presence of a Sworn Clerk or Assistant Sworn Clerk, at the Victoria Law Courts, in the city of Georgetown, on Monday, the 15th day of May, 1911, at 12 o'clock, noon :—

In behalf of D. G. Jasmins, plaintiff *versus* Adelaide Concessio Pereira, of Madeira, but represented herein by her duly constituted attorney in this colony, A. G. Jasmins, of lot 66, Brickdam, Georgetown, defendant :—Lot 20, Hincks and Regent Streets, in Robbstown District, in the city of Georgetown, in the county of Demerary and colony of British Guiana, with the buildings and erections thereon, as per inventory.

All persons having any right, title, interest or claim in and to the above property, and who may have just grounds to oppose the sale thereof are hereby required to do so in due form at the Registrar's Office in Georgetown, Demerara, within fourteen days after the first Saturday's advertisement, setting forth his, her or their reasons of opposition in writing, duly signed by a Barrister-at-Law or Solicitor, and thereafter to proceed according to law. Those inclined to purchase will attend at the time and place beforementioned.

Payment must be made as follows :—One hundred dollars and under, Cash, exceeding $100—the purchaser or purchasers shall unless they pay the purchase money at the time of sale, forthwith deposit with the Marshal 25 per cent. of the purchase money and shall, if the purchase money does not exceed the sum of $500, pay the balance by three equal instalments, from the day of sale, with interest at the rate of six per cent. per annum, at the expiration of one, two and three months, respectively, and if the purchase money exceeds the sum of $500, he shall pay such balance with such interest by three equal instalments at the expiration of two, four and six months, respectively.

In the event of the purchaser making any default in payment of any of the instalments, the amount of the deposit shall be forfeited and the property may, after being re-advertised, be put up for sale at auction and sold.

Registrar's Office of British Guiana, Georgetown, Demerary, this 28th day of April, 1911.

L. C. DALTON,
Registrar.

[THIRD PUBLICATION.]

PURSUANT to writ of execution in the matter following :—

I, the undersigned Registrar of British Guiana, or

Digitized by Google

my lawful deputy, will expose for sale to the highest bidder, in the presence of a Sworn Clerk or Assistant Sworn Clerk, at the Victoria Law Courts, in the city of Georgetown on Monday, the 15th day of May, 1911, at 12 o'clock, noon:—

In behalf of The Demerara Mutual Life Assurance Society, Limited, plaintiffs, *versus* Edward Lyalls Greene, defendant:—West half of lot number 233 (two hundred and thirty-three), in that part of Georgetown called Bourda, as laid down and defined on the plan of the Town Districts situated on the lands of the Vlissengen estate made by the Sworn Land Surveyor Luke M. Hill, dated 17th June, 1879, and deposited in the Registrar's Office of the counties of Demerary and Essequebo on the first of November, 1879, said plan having been approved of by the Governor and Court of Policy on the 22nd of September, 1879, and deposited in the Registrar's Office aforesaid in pursuance of the provisions of section sixty-four of Ordinance No. 2 of the year 1876 and all the buildings and erections thereon.

All persons having any right, title, interest or claim in and to the above property, and who may have just grounds to oppose the sale thereof, are hereby required to do so in due form of law at the Registrar's Office in Georgetown, setting forth his, her or their reasons of opposition in writing, duly signed by a Barrister-at-Law or Solicitor, and thereafter to proceed according to law. Those inclined to purchase will attend at the time and place abovementioned.

Payment must be made as follows:—One hundred dollars and under, Cash; exceeding $100—the purchaser or purchasers shall, unless they pay the purchase money at the time of sale, forthwith deposit with the Marshal 25 per cent. of the purchase money and shall, if the purchase money does not exceed the sum of $500, pay the balance by three equal instalments, from the date of sale, with interest at the rate of six per cent. per annum, at the expiration of one, two and three months, respectively, and if the purchase money exceeds the sum of $500, he shall pay such balance with such interest by three equal instalments at the expiration of two, four and six months, respectively.

In the event of the purchaser making any default in payment of any of the instalments, the amount of the deposit shall be forfeited and the property may, after being re-advertised, be put up for sale at action and sold.

Registrar's Office of British Guiana, Georgetown, Demerary, this 28th day of April, 1911.

L. C. DALTON,
Registrar.

[THIRD PUBLICATION.]

PURSUANT to writ of execution in the matter following:—

I, the undersigned Registrar of British Guiana, or my lawful deputy, will expose for sale to the highest bidder, in presence of a Sworn Clerk, or Assistant Sworn Clerk, at the Victoria Law Courts, in the city of Georgetown, on Monday, the 15th day of May, 1911, at 12 o'clock, noon:—

In behalf of Maria Jose de Freitas, widow, of lot 81, Camp Street, Georgetown, plaintiff, *versus* the proprietor or proprietors, representative or representatives of lots Nos. 228 and 229 (two hundred and twenty-eight and two hundred and twenty-nine), situate in North Cumingsburg District, city of Georgetown, county of Demerary, defendant or defendants:—Lots 228 (two hundred and twenty-eight) and 229 (two hundred and twenty-nine), situate in North Cumingsburg District, city of Georgetown, county of Demerara, and all the buildings and erections thereon.

All persons having any right, title, interest or claim in and to any of the above properties, and who may have just grounds to oppose the sale thereof, are hereby required to do so in due form at the Registrar's Office in Georgetown within fourteen days after the first Saturday's advertisement, setting forth his, her or their reason of opposition in writing duly signed by a Barrister-at-Law or Solicitor, and thereafter to proceed according to law. Those inclined to purchase will attend at the time and place beforementioned.

Payment must be made as follows:—One hundred dollars and under, Cash; exceeding $100 the purchaser or purchasers shall, unless they pay the purchase money at the time of the sale, forthwith deposit with the Marshal 25 per cent. of the purchase money and shall, if the purchase money does not exceed the sum of $500, pay the balance by three equal instalments from the day of sale, with interest at the rate of six per cent. per annum at the expiration of one, two or three months, respectively, and if the purchase money exceeds the sum of $500, he shall, pay such balance with such interest by three equal instalments at the expiration of two, four and six months, respectively.

In the event of the purchaser making any default in payment of any of the instalments, the amount of the deposit shall be forfeited, and the property may, after being re-advertised, be put up for sale at auction and sold.

Registrar's Office of British Guiana, Georgetown, Demerary, this 28th day of April, 1911.

L. C. DALTON,
Registrar.

County of Berbice.

[FIRST PUBLICATION.]

PURSUANT to an Order granted by His Honour Sir Henry Alleyne Bovell, Kt., Chief Justice of British Guiana, bearing date 21st day of March, 1911, on the petition of Richard Fraser, an inhabitant of the county of Berbice, and colony of British Guiana, Plaintiff.

I, the undersigned Registrar of British Guiana, or my lawful deputy, will expose for sale to the highest bidder, in presence of a Sworn Clerk or Assistant Sworn Clerk, at the Court House, in New Amsterdam, Berbice, on Thursday, the 1st day of June, 1911, at 12 o'clock, noon:—

In behalf of the abovenamed petitioner *versus* Cheddie, defendant:—Lots 25, 26 and 27, part of the front lands of Goed Banana Land, situate on the east bank of the Canje Creek, in the county of Berbice, and known on the general chart as lot number eight (8), the said lots numbers 25, 26 and 27 being laid down and defined on a diagram of part of the front lands of said Plantation number eight (8) or Goed Banana Land by the Sworn Land Surveyor William J. Fowler, dated tenth January, 1876, and deposited in the Registrar's Office, Berbice, on the first day of February, 1876, with the buildings and erections thereon.

All persons having any right, title, interest or claim in and to the above property, and who may just grounds to oppose the sale thereof, are hereby, required to do so in due form at the Registrar's Office in New Amsterdam, Berbice, within fourteen days after the first Saturday's advertisement, setting forth his, her or their reasons of opposition in writing, duly signed by a Barrister-at-Law or Solicitor, and thereafter to proceed according to law. Those inclined to purchase will attend at the time and place beforemontioned.

Payment must be made as follows:—One hundred dollars and under Cash; exceeding $100—the purchaser or purchasers shall, unless they pay the purchase money at the time of sale, forthwith deposit with the Marshal 25 per cent. of the purchase money and shall, if the purchase money does not exceed the sum of $500, pay the balance by three equal instalments, from the day of sale, with interest at the rate of six per cent. per annum, at the expiration of one, two and three months, respectively, and if the purchase money exceed the sum of $500, he shall pay such balance with such interest by three equal instalments at the expiration of two, four and six months, respectively.

In the event of the purchaser making any default in payment of any of the instalments, the amount of the deposit shall be forfeited and the property may, after being re-advertised, be put up for sale at auction and sold.

Registrar's Office of British Guiana, New Amsterdam, Berbice, this 12th day of May, 1911.

L. C. DALTON,
Registrar.

County of Berbice.

[SECOND PUBLICATION.]

PURSUANT to writ of execution in the matter following:—

I, the undersigned Registrar of British Guiana, or my lawful deputy, will expose for sale to the highest bidder, in presence of a Sworn Clerk or Assistant Sworn Clerk, at the Court House in New Amsterdam, Berbice, on Thursday, the 25th day of May, 1911, at 12 o'clock, noon:—

In behalf of the Chairman of the Local Authority for the 69 to 74 Country District *versus* the proprietor of lot number 39 (thirty-nine), section 73 (seventy-three), in the 69 to 74 Country District:—Lot number 39 (thirty-nine), section 73 (seventy-three), in the 69 to 74 Country District, in the county of Berbice and colony of British Guiana, without the building thereon, appraised as the property of Dargahai.

All persons having any right, title, interest or claim in and to any of the above properties, and who may have just grounds to oppose the sale thereof, are hereby required to do so in due form at the Regis-

Digitized by Google

trar's Office in New Amsterdam, Berbice, within fourteen days after the first Saturday's advertisement, setting forth his, her or their reasons of opposition in writing, duly signed bya Barrister-at-Law or Solicitor, and thereafter to proceed according to law. Those inclined to purchase will attend at the time and place beforementioned.

Terms of Sale:—$100, and under, Cash; above that sum, one month's credit with interest from the day of sale.

Registrar's Office of New Amsterdam, Berbice, this 5th day of May, 1911.

L. C. DALTON,
Registrar.

County of Berbice.

[THIRD PUBLICATION.]

PURSUANT to an Order granted by His Honour Sir Henry Alleyne Bovell, Knight, Chief Justice of British Guiana, bearing date 29th November, 1910, on the petition of Manoel Rodrigues Lopes and Joaquin Cassimiro Fernandes, carrying on business in co-partnership at Springlands, county of Berbice, and colony of British Guiana, under the name, style and firm of Lopes and Fernandes, plaintiff.

I, the undersigned Registrar of British Guiana, or my lawful deputy, will expose for sale to the highest bidder, in presence of a Sworn Clerk or Assistant Sworn Clerk, at the Court House in New Amsterdam, Berbice, on Thursday, the 18th day of May, 1911, at 12 o'clock, noon:—

In behalf of the abovenamed petitioner *versus* Seelall, residing at Village, county and colony aforesaid, defendant:—The western half of lot 41, part of number 68 Village, also called Carnarvon, situate on the Corentyne Coast, county of Berbice, and colony of British Guiana, the said lot 41, being laid down and defined on a diagram made by John Peter Prass, Sworn Land Surveyor, dated 30th August, 1880, and deposited in the Registrar's Office of British Guiana, on the 20th day of September, 1880, with the buildings and erections thereon.

All persons having any right, title, interest or claim in and to the above property, and who may have just grounds to oppose the sale thereof, are hereby required to do so in due form of law at the Registrar's Office in New Amsterdam, Berbice, within fourteen days after the first Saturday's advertisement, setting forth his, her or their reasons of opposition in writing, duly signed by a Barrister-at-Law or Solicitor, and thereafter to proceed according to law. Those inclined to purchase will attend at the time and place beforementioned.

Payment must be made as follows:—One hundred dollars and under, Cash; exceeding $100—the purchaser or purchasers shall, unless they pay the purchase money at the time of sale, forthwith deposit with the Marshal 25 per cent. of the purchase money and shall, if the purchase money does not exceed the sum of $500, pay the balance by three equal instalments, from the day of sale, with interest at the rate of six per cent. per annum, at the expiration of one, two and three months, respectively, and if the purchase money exceeds the sum of $500, he shall pay such balance with such interest by three equal instalments at the expiration of two, four and six months, respectively.

In the event of the purchaser making any default in payment of any of the instalments, the amount of the deposit shall be forfeited and the property may, after being re-advertised, be put up for sale at auction and sold.

Registrar's Office of British Guiana, New Amsterdam, Berbice, this 28th day of April, 1911.

L. C. DALTON,
Registrar.

[THIRD PUBLICATION.]

PURUSANT to writs of execution in the matters following:—

I, the undersigned, Registrar of British Guiana, or my lawful deputy, will expose for sale to the highest bidder, in the presence of a Sworn Clerk or Assistant Sworn Clerk, at the Court House in New Amsterdam, Berbice, on Thursday, the 18th day of May, 1911, at 12 o'clock, noon:—

Firstly. In behalf of the Chairman of the Local Authority for the Whim Country District *versus* the proprietor of house lot number 138 (one hundred and thirty-eight), west half of section B; and cultivation lot number 105 (one hundred and five), W. half of Empolder A; in the Whim Country District:—House lot number 138 (one hundred and thirty-eight), west half of section B, and cultivation lot number 105 (one hundred and five), west half of Empolder A; in the Whim Country District, in the county of Berbice, and colony of British Guiana, no building thereon, appraised as the property of Rajkoomar.

Secondly. In behalf of the Chairman of the Local Authority for the Whim Country District *versus* the proprietor of house lot number 170 (one hundred and seventy), and cultivation lot number 74 (seventy-four), west half section B, in the Whim Country District:—House lot number 170 (one hundred and seventy), and cultivation lot number 74 (seventy-four), west half section B, in the Whim Country District, in the county of Berbice, and colony of British Guiana, no building thereon, appraised as the property of Chenqui.

All persons having any right, title, interest or claim in and to any of the above properties, and who may have just grounds to oppose the sale thereof, are hereby required to do so in due form at the Registrar's Office in New Amsterdam, Berbice, within fourteen days after the first Saturday's advertisement, setting forth his, her or their reasons of opposition in writing, duly signed by a Barrister-at-Law or Solicitor, and thereafter to proceed according to law. Those inclined to purchase will attend at the time and place beforementioned.

Terms of Sale:—$100 and under, Cash; above that sum, one month's credit with interest from the day of sale.

Registrar's Office of British Guiana, New Amsterdam, Berbice, this 28th day of April, 1911.

L. C. DALTON,
Registrar.

Judicial Notice.

BRITISH GUIANA—IN THE SUPREME COURT.

In Insolvency No. 1 of 1905.

In Re MANOEL MENEZES, Insolvent.

NOTICE is hereby given that the Supreme Court by its order dated 10th May, 1911, has been pleased to grant the release of the Official Receiver of British Guiana, the assignee of the abovenamed Insolvent.

L. C. DALTON,
Registrar.

Registrar's Office of British Guiana, Georgetown, Demerara, this 10th day of May, 1911.

Official Receiver's Notices.

SALES.

BY the Official Receiver of British Guiana, at Victoria, E. C., Demerara, at 8.30 a.m., on

WEDNESDAY MORNING, 17th MAY, 1911.

As Assignee of the property of:—

SAKULDEEP, Insolvent.

One Brown Cow.

Terms of Sale: Cash.

All persons laying claim to the above may apply to the Court in the prescribed manner.

W. A. PARKER,
Official Receiver.

Dated 12th May, 1911.

BY The Official Receiver of British Guiana, at lot 2 or 4, Lombard Street, in the City of Georgetown, at the hour of one o'clock, p.m., on

WEDNESDAY, 17th MAY, 1911.

As representing the estate of:—

WO LEE AND COMPANY, Debtors.

11 Casks Salt Fish (more or less.)
2 Barrels Flour (do.)
1 Barrel Cornmeal (do.)

Term of Sale: Cash.

All persons laying claim to any of the above property may apply to the Court in the prescribed manner.

W. A. PARKER,
Official Receiver,

Dated 12th May, 1911.

Digitized by Google

BY the Official Receiver of British Guiana, at his Office, Victoria Law Courts, in the city of Georgetown, at the hour of One o'clock, p.m., on

TUESDAY, 6TH JUNE, 1911,

As Assignee of the property of

SAKULDEEP, Insolvent.

House lot number 12 (twelve), section B, part of Plantation Clonbrook, situate on the east sea coast of the county of Demerary and colony of British Guiana, said lot being laid down and defined on a plan of a portion of the front lands of the said plantation, by James A. P. Bowhill, Government Surveyor, dated 3rd December, 1909, and deposited in the Registrar's Office on the 28th day of April, 1910, with the buildings and erections thereon.

Terms of Sale:—Cash; or a credit of three months, with interest from day of sale at the rate of 6 per cent. per annum.

All persons laying claim to any of the above property may apply to the Court in the prescribed manner.

W. A. PARKER,
Official Receiver.

Dated 12th May, 1911.

NOTICES.

BRITISH GUIANA.—IN THE SUPREME COURT.

In Insolvency No. 6 of 1911.

Re GEORGE SEYMOUR, Debtor.

NOTICE is hereby given that on the petition of The British Guiana Bank the Official Receiver was by an Order of the Supreme Court dated 22nd April 1911, constituted Interim Receiver of George Seymour, carrying on business on lot 12, High Street, Georgetown, Debtor.

W. A. PARKER,
Official Receiver.

Dated 28th April, 1911.

BRITISH GUIANA.—IN THE SUPREME COURT.

In Insolvency No. 6 of 1911.

Re KHIRATEE, Debtor.

NOTICE is hereby given that on a petition of G. Bettencourt & Coy., Ltd., and J. H. Gomes & Coy., a Receiving Order against Khiratee, Huckster, of 95, La Penitence Street, Albouystown, was made by the Supreme Court on the 2nd day of May, 1911.

NOTE.—All debts due to the estate should be paid to me.

W. A. PARKER,
Official Receiver.

Dated 5th May, 1911.

BRITISH GUIANA.—IN THE SUPREME COURT.

In Insolvency No. 6 of 1911.

Re KHIRATEE, Debtor.

NOTICE is hereby given that on a petition of G. Bettencourt & Coy., Ltd. and J. H. Gomes & Coy., the Official Receiver, was, by an Order of the Supreme Court dated 13th April, 1911, constituted Interim Receiver of the property of the said Khiratee, Huckster, of lot 95, La Penitence Street, Albouystown.

W. A. PARKER,
Official Receiver.

Dated 5th May, 1911.

BRITISH GUIANA.—IN THE SUPREME COURT.

In Insolvency No. 6 of 1911.

Re KHIRATEE, Debtor.

NOTICE is hereby given that the first meeting of creditors in the above matter will be held on the 12th day of May, 1911, at my Office in Georgetown, at 12 o'clock, noon.

To entitle any creditor to vote thereat his proof must be lodged with me not later than 4 o'clock on the 11th day of May, 1911.

Forms of proxies can be obtained from this office.

The Public Examination of the debtor is fixed for Saturday, the 13th day of May, 1911, at Victoria Law Courts, at 10.30 o'clock in the forenoon.

W. A. PARKER,
Official Receiver,

Dated 5th May, 1911.

Lands and Mines Notices.

SALE OF LANDS AT PLANTATION TRIUMPH, EAST COAST, DEMERARA.

THE Commissioner of Lands and Mines will receive applications for the purchase of the cultivation Lots, which have recently been laid out on the back lands of Plantation Triumph, lying between the back of the Township Lots and the block of land known as the "Gonsalves Empolder."

The Lots contain areas ranging from one-third to one-half of an acre and will be sold at the rate of Twenty Dollars ($20) per acre payable as follows:—

⅓ of purchase money on application.
⅓ of purchase money on expiration of one year from date of purchase.
remaining ⅓ of purchase money at expiration of 2 years from date of purchase along with one-half of the cost of transport.

Interest at the rate of 4% will be charged on the unpaid instalments.

The present occupiers of Lots will be given the pre-emptive right of purchasing same and may acquire a further number provided the total number of Lots applied for does not exceed 15.

In case there be more than one application for any Lots which are unoccupied or not applied for by present lessees such Lots will be put up to competition at Auction, notice of which will be given later on.

Application must be made at the Office of the Commissioner of Lands and Mines, Victoria Law Courts, on any day except Saturday between the hours of 10 a.m. and 4 p.m. and on Saturdays between the hours of 10 a.m. and 1 p.m., where a list of the Lots and the plan can be seen and any other information obtained.

After the major portion of the Lots have been sold it is the intention of the Government to include all the Lots within the Triumph Country District and to administer them under the Local Government Ordinance along with the Village Lots, and the purchasers of the back lots will then be required to pay rates on their land so as to provide for Drainage, Water Supply, and Sea Defences.

FRANK FOWLER,
Commissioner of Lands and Mines.

Department of Lands and Mines,
13th May, 1911.

Under Crown Lands Ordinance No. 32 of 1903.

SALE OF PRIVILEGE TO COLLECT BALATA ON CERTAIN CROWN LAND.

WHEREAS the Governor has been pleased to direct that the privilege of obtaining a licence to collect Balata on a tract of Crown Land, on the left bank, Wikky Creek, from upper boundary of tract held under Balata collecting Licence

Digitized by Google

No. A 996, to the source of the Wikky Creek and bounded as follows :

On the North by the upper boundary of tract held under Balata Collecting Licence No. A 996 which boundary is 4 miles above the Waiamu Creek.

On the East by the left bank of the Wikky creek.

On the South by a line from the source of the Wikky creek extending west to the western watershed of the Wikky creek.

On the West by the above watershed, be exposed to public competition at auction in accordance with clause 6 (1) of Ordinance No. 32 of 1903. I do hereby give notice that I, or some person duly authorised by me, will on Monday, the 22nd day of May, 1911, at 12 o'clock, noon, at the office of the Department of Lands and Mines, at the Victoria Law Courts, in the city of Georgetown, expose to public competition at auction the privilege of obtaining a licence to collect balata on the said tract of Crown Land as above described.

The purchaser in addition to the usual 2 per cent. auction dues, will have to pay the usual office fees and $140 the cost of inspection of the tract.

Terms :—Cash on the knock of the hammer.

FRANK FOWLER,
Commissioner of Lands and Mines.

Department of Lands and Mines,
27th April, 1911.

Under the Mining Regulation

APPLICATIONS FOR LICENCES.

DEPARTMENT OF LANDS & MINES.
GEORGETOWN, DEMERARA,

[1.] 13th May, 1911.

IN accordance with Clause 11 of the Mining Regulations, 1905.

Notice is hereby given that the following applications for Claim Licences have been lodged with the Commissioner at the Office of the Department of Lands and Mines :—

DISTRICT NO. 4.

TO MINE FOR GOLD.

BY MANUEL ALEXANDER GORING.

1,400 x 800 feet of Crown land, Camp Creek, Right Bank, Wenamu, Cuyuni.
Distance of claim to river or creek landing—About 950 feet.
Nearest claim holder—Nil.

DISTRICT NO. 5.

BY THE BRITISH GUIANA GOLD MINES, LTD.

1,500 x 800 feet of Crown land, Kokabally, Manicura, Barima, Right Bank.
Distance of claim to river or creek landing—About 4½ miles from Arakaka Landing.
Nearest claim holder—The British Guiana Gold Mines, Ltd.
1,500 x 800 feet of Crown land, Kokabally, Manicura, Barima, Right Bank.
Distance of claim to river or creek landing—About 4½ miles from Arakaka Landing.
Nearest claim holder—The British Guiana Gold Mines, Ltd.

All persons having any right, title and interest in and to the abovementioned tracts of Crown Land, and who may have just grounds to oppose the granting thereof, are hereby required to do so in due form at the Office of the Department of Lands and Mines, in the City of Georgetown, within the time specified by the Regulations, setting forth his, her, or their reasons of opposition in writing, duly signed.

FRANK FOWLER,
Commissioner of Lands and Mines.

CLAIMS DECLARED ABANDONED.

[1.] 13th May, 1911.

NOTICE is hereby given in accordance with Section 14 (6) of the Mining Regulations, 1905, that the undermentioned Claims for which the Claim Licence Fees have not been paid, are declared abandoned.

FRANK FOWLER,
Commissioner of Lands and Mines.

DISTRICT NO. 3.

TO MINE FOR GOLD.

BY HENRY WADE, STEPHEN WADE & TIMOTHY WADE.

1,500 x 800 feet of Crown land, Patience, Puyarri, Left Bank, Puruni.
Distance of claim to river or creek landing—About 5 miles from Puyarri Landing.
Nearest claim holder—Nil.

BY HUGH ALBERT CALLENDER & THOMAS A. RODNEY.

1,500 x 800 feet of Crown land, Charity, Puyarri, Left Bank, Puruni.
Distance of claim to river or creek landing—About 6 miles from Puyarri Landing,
Nearest claim holder—Nil.

DISTRICT NO. 4.

BY THOMAS ALEXANDER ABRAMS.

1,500 x 800 feet of Crown land, Good Hope, Trial Creek, Right Bank Aremu, Right Bank, Cuyuni.
Distance of claim to river or creek landing—About 2 miles from Aremu Landing.
Nearest claim holder—Austin & Austin.

APPLICATIONS FOR LICENCES.

DEPARTMENT OF LANDS & MINES.
GEORGETOWN, DEMERARA.

[2.] 6th May, 1911

IN accordance with Clause 11 of the Mining Regulations, 1905 :

Notice is hereby given that the following applications for Claim Licences have been lodged with the Commissioner at the Office of the Department of Lands and Mines :—

TO MINE FOR GOLD.

DISTRICT NO. 3

BY J. BLACKMAN, A. SHORTT & P. THOMPSON.

500 x 40 feet of Crown land, Deer Creek, Isseneroo, Right Bank, Massaruni.
Distance of claim to river or creek landing—2 miles.
Nearest claim holder—R. Schomburgh.

DISTRICT NO. 4.

BY CAROLINE SMALL.

1,500 x 800 feet of Crown land, Trial, Tshuau, Wenamu, Right Bank, Cuyuni.
Distance of claim to river or creek landing—About 25 miles.
Nearest claim holder—M. Vieira.

BY H. W. BOVELL & SAMUEL PHOENIX.

800 x 500 feet of Crown land, Perseverance, Makapa, Cuyuni.
Distance of claim to river or creek landing—9 miles from Makapa Landing.
Nearest claim holder—Houston & Daniels Syndicate.

BY JOHN GRIFFITH & SEEGOLAM.

1,500 x 800 feet of Crown land, Ebenezer, Right Bank, Wenamu, Cuyuni, Right Bank.
Distance of claim to river or creek landing—About 10 miles from Vieira's Landing.
Nearest claim holder—M. Vieira & Coy.

DISTRICT NO. 5.

BY EDWIN A. ALLICOCK.

1,500 x 800 feet of Crown land, Little Kokoballi, Right Bank, Kokoballi, Creek, Barima.
Distance of claim to river or creek landing—4¾ miles from Arakaka Landing.
Nearest claim holder—John Cheong.

All persons having any right, title and interest in and to the abovementioned tracts of Crown Land and who may have just grounds to oppose the granting thereof, are hereby required to do so in due form at the Office of the Department of Lands and Mines, in the City of Georgetown, within the time specified by the Regulations, setting forth his, her, or their reasons of opposition in writing, duly signed.

FRANK FOWLER,
Commissioner of Lands and Mines.

Digitized by Google

APPLICATION FOR MINING CONCESSION.

[2.] 6th May, 1911.

IN accordance with Clause 39 (1) of the Mining Regulations, 1905:

Notice is hereby given that the following application for a Mining Concession has been addressed to the Governor-in-Council.

FRANK FOWLER,
Commissioner of Lands and Mines.

DISTRICT NO. 4.

BY HO-A-SHOO, LTD.

A tract of 500 acres of Crown Land situate on the Right Bank of the Wenamu River, Cuyuni River, from a point from the right bank of the Wenamu along North boundary line of a concession applied for by J. C. Menzies and W. W. Brassington to a point 3,246 feet in a north-easterly direction to mountain range marking the south boundary of this area. Thence to a point 6,000 feet north following foot of mountain range marking the Eastern boundary. Thence 3,980 feet West to a point from the right bank of the Wenamu River marking the north boundary and thence along the right bank of the Wenamu River to the original starting point marking the western boundary, for a period of three years.

All persons having any right, title, interest or claim in and to the abovementioned tract of Crown Land and who may have just grounds to oppose the issue of the Mining Concession are hereby required to enter opposition in writing with the grounds thereof, at the Office of the Commissioner of Lands and Mines, Georgetown, within two weeks of the date of this Notice.

FRANK FOWLER,
Commissioner of Lands and Mines.

APPLICATIONS FOR LICENCES.

DEPARTMENT OF LANDS AND MINES,

GEORGETOWN, DEMERARA,

[3.] 29th April, 1911.

IN accordance with Clause 11 of the Mining Regulations, 1905:

Notice is hereby given that the following applications for Claim Licences have been lodged with the Commissioner at the Office of the Department of Lands and Mines.

DISTRICT NO. 2.

TO MINE FOR GOLD.

BY ISAAC EMANUEL HARRIS CHIN.

1,500 x 800 feet of Crown land, Towe Kam, No. 2 Tiger Creek, Potaro, Right Bank.
Distance of claim to river or creek landing—Six miles from Tumatumari Landing.
Nearest claim holder—Ho-a-Shoo, Ltd.—C. E. Hercules.

BY JOHN HERBERT DOWNER.

1,500 x 800 feet of Crown land, Towe Kam, No. 1 Tiger Creek, Potaro.
Distance of claim to river or creek landing—Four miles from Tumatumari Landing.
Nearest claim holder—Ho-a-Shoo, Ltd.
1,500 x 800 feet of Crown land, Towe Kam, No. 3 Tiger Creek, Potaro.
Distance of claim to river or creek landing—6½ miles from Tumatumari landing.
Nearest claim holder—Ho-a-Shoo, Ltd.—C. E. Hercules & Ho-a-Shoo, Ltd.

BY JOSEPH RAMKISSOON.

1,500 x 800 feet of Crown land, Stone Creek, Left Bank, Conawaruk, Essequibo, Left Bank.
Distance of claim to river or creek landing—7½ miles from Conawaruk River.
Nearest claim holder—Ho-a Shoo, Ltd.

DISTRICT NO. 3.

BY HENRY NERO AUSTIN & JOSEPH AUSTIN.

1,500 x 800 feet of Crown land, Hope, Hymaracka, Right Bank, Massaruni, Right Bank.
Distance of claim to river or creek landing—About 6 miles from Issenro Landing.
Nearest claim holder—R. Schomburgh.

E. STOBY & F. R. YOUNG.

1,500 x 800 feet of Crown land, Charity, Issenero, Left Bank.
Distance of claim to river or creek landing—Eight miles from Creek.
Nearest claim holder—Cameron & Deegees.

DISTRICT NO. 4.

BY JOHN C. MENZIES.

900 x 800 feet of Crown land, Joseph's Creek, (late Government reserve,) Wenamu, Right Bank, Cuyuni.
Distance of claim to river or creek landing—Adjoining Wenamu.
Nearest claim holder—J. E. Low.

BY G. A. DECEMBER & SIMEON CEASAR.

1,500 x 800 feet of Crown land, Victoria, Left Bank, Trial, Aremu, Cuyuni.
Distance of claim to river or creek landing—About one mile from Aremu Landing.
Nearest claim holder—James Philander.

BY MOSES OSCAR HENRY.

1,500 x 800 feet of Crown land, Acamarabira, Tshuau, Wenamu, Cuyuni.
Distance of claim to river or creek landing—About 36 miles from Kwipa Landing.
Nearest claim holder—F. C. Daniels.
1,500 x 800 feet of Crown land, Hyaparo, Tshuau, Wenamu Cuyuni.
Distance of claim to river or creek landing—About 24 miles from Ariwai Landing.
Nearest claim holder—Vieira, Turton & Orr.
1,500 x 800 feet of Crown land, Acamarabira, Tshuau, Wenamu, Cuyuni.
Distance of claim to river or creek landing—About 36 miles from Kwipa Landing.
Nearest claim holder—F. C. Daniels.
1,500 x 800 feet of Crown land, Snag, Acamarabira, Tshuau, Wenamu, Cuyuni.
Distance of claim to river or creek landing—About 36 miles from Kwipa Landing.
Nearest claim holder—F. C. Daniels.
1,500 x 800 feet of Crown land, Zailar, Acamarabira, Tshuau, Wenamu, Cuyuni.
Distance of claim to river or creek landing—About 36 miles from Kwipa Landing.
Nearest claim holder—F. C. Daniels.
1,500 x 800 feet of Crown land, Tshuau, Wenamu, Cuyuni.
Distance of claim to river or creek landing—About 36 miles from Kwipa Landing.
Nearest claim holder—Vieira, Turton & Orr.
1,500 x 800 feet of Crown land, Acamarabira, Tshuau, Wenamu, Cuyuni.
Distance of claim to river or creek landing—About 36 miles from Kwipa Landing.
Nearest claim holder—F. C. Daniels
1,500 x 600 feet of Crown land, Baby, Acamarabira, Tshuau, Wenamu, Cuyuni.
Distance of claim to river or creek landing—About 36 miles from Kwipa Landing.
Nearest claim holder—F. C. Daniels.
1,500 x 480 feet of Crown land, Amy, Acamarabira, Tshuau, Wenamu, Cuyuni.
Distance of claim to river or creek landing—About 36 miles from Kwipa Landing.
Nearest claim holder—F. C. Daniels.
1,500 x 500 feet of Crown land, Blackwater, Acamarabira, Tshuau, Wenamu, Cuyuni.
Distance of claim to river or creek landing—About 36 miles from Kwipa Landing.
Nearest claim holder—F. C. Daniels.
1,500 x 800 feet of Crown land, Tshuau, Wenamu, Cuyuni.
Distance of claim to river or creek landing—About 36 miles from Kwipa Landing.
Nearest claim holder—Vieira, Turton & Orr.
1,500 x 800 feet of Crown land, Tshuau, Wenamu, Cuyuni.
Distance of claim to river or creek landing—About 36 miles from Kwipa Landing.
Nearest claim holder—Vieira, Turton & Orr.
1,500 x 800 feet of Crown land, Acamarabira, Tshuau, Wenamu, Cuyuni.
Distance of claim to river or creek landing—About 36 miles from Kwipa Landing.
Nearest claim holder—F. C. Daniels.
1,500 x 800 feet of Crown land, Acamarabira, Tshuau, Wenamu, Cuyuni.
Distance of claim to river or creek landing—About 36 miles from Kwipa Landing.
Nearest claim holder—F. C. Daniels.
1,500 x 800 feet of Crown land, Acamarabira, Tshuau, Wenamu, Cuyuni.
Distance of claim to river or creek landing—About 36 miles from Kwipa Landing.
Nearest claim holder—F. C. Daniels.

BY THOMAS HOUSTON & ALBERT DANIELS.

1,500 x 800 feet of Crown land, Macapa, Cuyuni.
Distance of claim to river or creek landing—Nine miles from Macapa landing Cuyuni.
Nearest claim holder—Collin Williams.

Digitized by Google

DISTRICT NO. 5.

BY JAMES WEEKS.

1,500 x 800 feet of Crown land, Stone Creek, Right Bank, Arakaka Creek, Barima River.
Distance of claim to river or creek landing—3 iles from Arakaka Landing.
Nearest claim holder—M. A. French.

BY JAMES GRUMBLETON & CHARLES PADMORE.

1,500 x 800 feet of Crown land, Perseverance Creek, Right Bank, Tassawini Creek, Whanna, Right Bank, Barima River.
Distance of claim to river or creek landing—About 10 miles from Papaya Landing.
Nearest claim holder—J. O. Guy.

BY AUGUSTUS PHILLIPS.

1,500 x 800 feet of Crown land, Chance Creek, Corkwood Creek, Poweparoo, Right Bank, Barima Road.
Distance of claim to river or creek landing—Five miles from Five Star Landing.
Nearest claim holder—C. J. Yearwood.

All persons having any right, title and interest in and to the abovementioned tracts of Crown Land, and who may have just grounds to oppose the granting thereof, are hereby required to do so in due form at the Office of the Department of Lands and Mines, in the City of Georgetown within the time specified by the Regulations, setting forth his, her or their reasons of opposition in writing, duly signed.

FRANK FOWLER,
Commissioner of Lands and Mines.

[3.] 29th April, 1911.

IN accordance with Clause 11 of the Mining Regulations, 1905:

Notice is hereby given that the following applications for Claim Licences have been lodged with the Commissioner at the Office of the Department of Lands and Mines:—

TO MINE FOR PRECIOUS STONES.

DISTRICT NO. 3.

BY J. F. CAMACHO.

1,500 x 800 feet of Crown land, Nineboparu Creek, Serenamu Creek, Massaruni, Left Bank.
Distance of claim to river or creek landing—Six miles from D'Andrades's Landing.
Nearest claim holder—Massaruni Diamond Co., Ltd.

THE DIAMOND GOLD MINES & EXPLORATION COMPANY OF BRITISH GUIANA.

1,500 x 800 feet of Crown land, "Chance it," Left Bank, Putareng Creek, Massaruni, Left Bank.
Distance of claim to river or creek landing—Two miles.
Nearest claim holder—The Diamond Gold Mines and Exploration Company of British Guiana.

All persons having any right, title and interest in and to the abovementioned tracts of Crown Land and who may have just grounds to oppose the granting the eof, are hereby required to do so in due form at the Office of the Department of Lands and Mines, in the City of Georgetown, within the time specified by the Regulations, setting forth his, her, or their reasons of opposition in writing, duly signed.

FRANK FOWLER,
Commissioner of Lands and Mines.

TRANSFER OF CLAIMS.

[3.] 29th April, 1911.

IN accordance with Clause 44 (2) of the Mining Regulations, 1905:

Notice is hereby given that the foll wing Notice of intended Transfer of right, title, and interest in and to the undermentioned Claim Licence has been received by the Commissioner of Lands and Mines:—

DISTRICT NO. 3.

BY H. T. DEFREITAS TO AND IN FAVOUR OF R. F WISHART.

All of his right, title and interest in and to Claim Licences Nos. B 1,684, B 1,581, B 1,582, B 1,583, B 1,584, B 1,585, B 1,586. Massaruni River.

All persons having any right, title, interest or claim in and to the abovementioned Claim Licences and who may have just grounds to oppose the transfer thereof, are hereby required to do so in due form at the Office of the Department of Lands and Mines, in the City of Georgetown, within the time specified by the Regulations, setting forth his, her, or their reasons of opposition in writing, duly signed.

FRANK FOWLER,
Commissioner of Lands and Mines.

EXCLUSIVE PERMISSION CANCELLED.

[3.] 29th April, 1911.

REFERRING to Government Notice dated 8th May, 1909, notice is hereby given for general information that the undermentioned Exclusive Permission has been cancelled.

FRANK FOWLER,
Commissioner of Land and Mines.

DISTRICT NO. 3.

BY HENRIQUE THOME DEFREITAS.

A tract of about three square miles containing an area of 1,810 acres of Crown land, situate on the Left Bank, Putareng Creek, Left Bank, Massaruni River.

[3.] 29th April, 1911.

NOTICE is hereby given in accordance with Clause 18 (5) of the Mining Regulations, 1905, that the undermentioned Claim Licence has been abandoned.

FRANK FOWLER,
Commissioner of Lands and Mines.

DISTRICT NO. 4.

BY MOSES CHIN.

1,500 x 800 feet of Crown land, Trial, Groete Creek, Essequibo.
Distance of claim to river or creek landing—About 7½ miles.
Nearest claim holder—Romeo David.

APPLICATION FOR EXCLUSIVE PERMISSION.

[3.] 29th April, 1911.

IN accordance with Clause 39 (1) of the Mining Regulations, 1905:

Notice is hereby given that the following application for an Exclusive Permission under Section 14, Sub-Section 2 of the Mining Ordinance, 1903, has been addressed to the Governor-in-Council:—

DISTRICT NO. 3.

BY J. F. CAMACHO.

To occupy and explore for a period of three years a tract of Crown Land containing an area of 500 acres situate near the Serenamu and Membaparu Creeks, Massaruni River, and bounded as follows:
On the South and East by the Massaruni Company's Concession.
On the West and North by Crown Land.

All persons having any right, title, interest or claim in and to the abovementioned tract of Crown Land and who may have just grounds to oppose the issue of the Exclusive Permission, are required to enter opposition in writing with the grounds thereof, at the Office of the Commissioner of Lands and Mines, Georgetown, within the time specified by the Regulations.

FRANK FOWLER,
Commissioner of Lands and Mines.

Digitized by Google

DEPARTMENT OF LANDS AND MINES,
Georgetown,
28th April, 1911.

Comparative Return of Gold for Quarter ending 31st March, 1911, and 1910.

Locality.	1910-1911.					1909-1910.				
	Amount.			Royalty		Amount.			Royalty.	
	ozs.	dwts.	grs.	$	c.	ozs.	dwts.	grs.	$	c.
Barima ...	1,274	05	07	892	13	1,437	07	23	1,006	23
Barama ...	975	04	03	682	81	1,103	00	20	772	20
Cuyuni ...	2,399	05	00	1,679	74	1,629	13	04	1,140	92
Groete Creek.	47	17	07	33	50	104	01	19	82	89
Puruni ...	65	00	22	45	55	398	18	20	279	32
Mazaruni ...	499	05	15	349	60	302	12	04	211	99
Essequibo ...	2,290	04	22	1,603	27	1,267	00	22	883	50
Potaro ...	1,666	17	20	1,166	96	3,875	03	00	2,712	68
Demerara ...	3	19	00	2	79	3	05	18	2	31
Waini ...	93	10	21	65	52	201	14	13	141	23
Wenamu ...	1,533	01	00	1,073	17	79	06	12	55	54
Totals ...	10848	11	21	7,595	04	10402	05	11	7,288	81

	ozs.	dwts.	grs.	Royalty.
Total output to date for year 1910-1911 ...	54,988	15	18	$38,529 20
Total output to date for same period 1909-1910.	64,834	19	17	45,392 48
Decrease ...	9,846	03	23	$ 6,863 28

FRANK FOWLER,
Commissioner of Lands and Mines.

DEPARTMENT OF LANDS AND MINES,
Georgetown,
28th April, 1911.

Comparative Return of Precious Stones entered at the Department of Lands and Mines for Quarter ended 31st March, 1911.

Locality.	1910-1911.		1909-1910.	
	No.	Carats.	No.	Carats.
Mazaruni ...	4,014	445⅛	18,309	1,144⅜
Kuribrong ...	...	...	...	...
Potaro ...	...	...	...	...
Cuyuni ...	51	19⅜	350	34
Totals ...	4,065	464⅛	18,659	1,178⅜

	Stones.	Carats.
Total entered to date for year 1910-1911	26,467	3,035⅝
Total entered to date for same period 1909-1910	85,537	7,180⅛
Decrease ...	59,070	4,145½

FRANK FOWLER,
Commissioner of Lands and Mines.

Post Office Notices.

POSTAL INSURANCE.

POST OFFICE DEPARTMENT,
Georgetown, British Guiana,
8th May, 1911.

REFERRING to Post Office Notice of the 12th September, 1907, notice is hereby given that the following additions have been made to the List of British Colonies for which letters can be insured up to £400, viz. :—

Kisumu, Lamu, Mombasa, Nairobi, Nakura } In British East Africa.

Entebbe, Kampala, Jinja } In Uganda.

A. W. SWAIN,
Postmaster General.

ROYAL MAIL ARRANGEMENTS.

MAILS for Europe, St. Michaels (Azores), the West Indies and New York by the R.M.S. "Berbice," will be closed at the General Post Office on Saturday, 13th instant, at 7 p.m.

Letters for despatch by this Mail may be posted in City Street Boxes up to 6 p.m.

Postal matter will be registered at G.P.O. and at City Branch Offices up to 5 p.m.

Parcels received at G.P.O. and at City Branch Offices up to 4 p.m.

British Postal Orders may be purchased at the City Branch Offices any day (Sundays excepted) from 6.30 a.m. to 5.30 p.m. and at G.P.O. from 7 a.m. to 5 p.m.

Money Orders issued at G.P.O. and Cornhill Street up to 1 p.m.

Postal matter handed in at the G.P.O. counter will be received after closing of this Mail on payment of extra postage as follows :—

Ordinary postal matter within 30 minutes, 2 cents.

Ordinary postal matter within 60 minutes, 12 cents.

Ordinary letters only, from 2 p.m. to 4 p.m. on Sunday, 14th instant, 24 cents.

Registered matter within 30 minutes after closing of Registered Mail, 4 cents.

COUNTRY MAILS will be forwarded to Georgetown, as follows :—

DEMERARA.—East Coast, by Train leaving Mahaica at 5.20 p.m.

DEMERARA.—West Coast, by Train leaving Greenwich Park at 4.25 p.m.

DEMERARA.—East Bank, by Carrier Tricycle leaving Grove at 2.05 p.m.

DEMERARA.—West Bank, by Carrier Tricycle leaving Wales at 1.50 p.m.

DEMERARA.—Upper River and Potaro District, by Steamer leaving Wismar at 8.30 a.m.

BERBICE.—By Train leaving Rosignol at 6.55 a.m.

ESSEQUIBO COAST, LEGUAN, AND WAKENAAM.—By Steamer leaving Onderneeming at noon.

ESSEQUIBO-BARTICA.—By Steamer leaving at 8 a.m. on 12th.

ESSEQUIBO, NORTH WESTERN DISTRICT.—By Steamer leaving Mt. Everard at 8 a.m. on 11th.

A. W. SWAIN,
Postmaster General.

General Post Office,
Georgetown, 9th May, 1911.

ESSEQUIBO COAST MAIL SERVICE.

POST OFFICE DEPARTMENT,
Georgetown, British Guiana,
26th April, 1911.

NOTICE is hereby given for general information that the Time-Table for the Essequibo Coast Mail Service will, on the 4th May, 1911, be amended, and will be as follows :—

MOTOR CAR SERVICE.

UP-MAIL.

Leave Danielstown	...10. a.m.
Arrive Anna Regina	..10.15 ,,
Leave do.	...10.20 ,,
Arrive Taymouth Manor ...	...10.50 ,,
Leave do do	...10.55 ,,
Arrive Suddie	...11.35 ,,
Leave do	...11.45 ,,
Arrive Onderneeming Stelling ...	...11.50 ,,

DOWN-MAIL.

Arrive Suddie Post Office 20 minutes after arrival of Steamer.

Arrive Taymouth Manor Post Office 40 minutes after leaving Suddie.

Arrive Anna Regina Post Office 30 minutes after leaving Taymouth Manor.

Arrive Danielstown Post Office 15 minutes after leaving Anna Regina.

A. EVELYN,
Acting Postmaster General.

Police.

NOTICE.

IN accordance with section 77, sub-section 1, Ordinance 10 of 1891, the following unclaimed property at present lying at Christianburg Police Station, Demerara River, will be sold at public auction for cash on 25th day of May, 1911, at 1 p.m., unless previously claimed and ownership satisfactorily proved.

Digitized by Google

Persons wishing to inspect this article can do so at any time up to the day of sale between the hours of 11 a.m. and 4 p.m.

Article purchased must be removed the same day as the purchase is made.

A charge of 2% Church and Poor will be made.

1 Cotton Hammock.

J. ROSS, Officer-in-Charge,
Demerara River District

Christianburg Police Station,
Demerara River,
4th May, 1911.

NOTICE.

PERSONS in charge of Motor Vehicles are hereby warned that in future the Police will take proceedings against everyone who drives any Motor Car or Cycle *to the common danger of any person*; this notice specially refers to persons driving vehicles furiously in places where there is considerable pedestrian traffic; such as through any Town or Village and particularly along the Sea Wall and through Botanic Gardens, Georgetown.

Section 156, sub-section 12 of Ordinance 17 of 1893, lays down as follows:—

"While riding any horse or other animal or "driving any cart, carriage or other vehicle, including any bicycle or other like vehicle, in any public "way or public place, rides or drives the same "furiously, so as to endanger the safety of any "passenger or to the common danger of pasengers "shall be liable on conviction to a penalty of "twenty-five dollars."

G. C. DE RINZY, Colonel,
Inspector General of Police.

Police Headquarters,
Georgetown, Demerara,
27th April, 1911.

General Register Office Notices.

IN accordance with the requirements of Section 21 (2) of the Marriage Ordinance No. 25 of 1901, notice is hereby given of the Registration of the building hereinafter mentioned for publishing Banns of Marriage:—

Date Building was Registered.	Name and other description of Registered Building.	Marriage District.	Name of Superintendent Registrar.	Place of abode of Superintendent Registrar.
May 6, 1911	Anglican Building, known as St. Mary's Church, situated on Plantation Soesdyke, on the eastern bank of the Demerara River.	Demerara River.	C. H. E. Legge.	Christianburg, Demerara River.

J. E. GODFREY,
Registrar General.

General Register Office,
Victoria Law Courts,
Georgetown, Demerara,
6th May, 1911.

IN accordance with the requirements of section 14 of the Marriage Ordinance No. 25 of 1901, notice is hereby given of the appointment of the following Marriage Officer to the Ministerial Charge of the Registered Building hereinafter mentioned:—

Reverend J. Persaud,
S. Mary's Church, Soesdyke, Demerara River District.

J. E. GODFREY,
Registrar General.

General Register Office,
Victoria Law Courts,
Georgetown, Demerara,
8th May, 1911.

IN accordance with the requirements of section 14 of the Marriage Ordinance No. 25 of 1901, notice is hereby given of the Postal Address of the following Marriage Officer:—

Reverend J. Persaud,
42, Anira Street,
Queenstown Ward,
Georgetown.

J. E. GODFREY,
Registrar General.

General Register Office,
Victoria Law Courts,
Georgetown, Demerara,
8th May, 1911.

Customs Notices.

NOTICE is hereby given that the following articles condemned by a Board of Survey will be sold by public auction at the Custom House, New Amsterdam, Berbice, at 12 o'clock, noon, on Saturday, the 13th instant, 1911:—

12 Blocks
1 Hand Saw
1 Table
7 Ship's Lamps
10 Boatmen's Hats
5 do. Caps
13 White Jumpers
12 Blue Jumpers.

J. M. REID,
Comptroller of Customs.

Custom House,
Georgetown, Demerara,
4th May, 1911.

NOTICE is hereby given that the following articles seized for a contravention of the Customs Law, No. 7 of 1884, will be sold at the Custom House, Springlands, at 12 o'clock, noon, on Monday, the 29th May, 1911:—

65 pieces Earthenware.
3 dozen Tumblers.

J. M. REID,
Comptroller of Customs.

Customs House,
Georgetown, Demerara,
11th May, 1911.

Treasury Notice.

IT having been reported to the Receiver General that a British Guiana Bank cheque No. AT 49,228, dated 28th April, 1911, for the sum of $38.40 payable to W. A. Trim or Order has been lost.

The public are hereby warned against negotiating and cashing this cheque.

CLIFTON GRANNUM,
Receiver General.

Treasury, Georgetown,
4th May, 1911.

Licensing.

LICENSING MEETING.

GEORGETOWN JUDICIAL DISTRICT.

NOTICE is hereby given that a Special Licensing Meeting will be held in the Magistrate's Court Room, Georgetown, at 12, o'clock, noon, on Friday, the 26th day of May, 1911, for the purpose of considering an application from J. Vieira and A. L. Vieira for the transfer of their Retail Spirit Shop Licence for premises at Grove, East Bank, Demerara, to Francisco Vieira.

Justices resident in the District are requested to attend at the time and place above mentioned.

J. K. D. HILL,
Stipendiary Magistrate,

Georgetown,
11th May, 1911.

Inland Revenue Notice.

COMMISSARIES DEPARTMENT.

NOTICE is hereby given that licences for the Financial Year, 1911-1912, will be issued at the

Digitized by Google

times and places stated in the undermentioned Fiscal Districts, during the months of April and May.

NORTH ESSEQUIBO.

At Anna Regina Police Station on the 11th, 12th, 18th, 19th, 25th and 26th April, and the 2nd, 3rd, 9th and 10th May from 7.30 to 11 a.m. and from 12, noon, to 3 p.m.

SOUTH ESSEQUIBO.

At the Commissary's Office, Maria's Lodge, on all lawful days except the 11th, 12th, 18th, 19th, 25th and 26th April, and the 2nd, 3rd, 9th and 10th May, from 7 a.m. to 11 a.m. and from 12, noon, to 3 p.m.

ESSEQUIBO RIVER.

At Leguan on 13th and 26th April.

At Bartica on 22nd April, and on all other lawful days at the Commissary's Office, Bank Hall, Wakenaam, from 8 a.m. to 5 p.m., and on Saturdays from 8 a.m. to 3 p.m.

WEST COAST, DEMERARA.

At the Commissary's Office, Hague, on Mondays, Wednesdays and Fridays from 7 a.m. to 3 p.m., and on Saturdays from 7 a.m. to 12, noon.

WEST BANK, DEMERARA.

At the Commissary's Office at Vreed-en-Hoop every Tuesday and Thursday from 8.30 a.m. to 3 p.m.

GEORGETOWN.

At the Commissary's Office, Georgetown, from 10 a.m. to 1 p.m. and from 2 p.m. to 3 p.m. on all week days except Saturdays when licences will be issued from 10 a.m. to 12, noon.

Applicants for Store licences are requested to produce their Store licences for 1910-1911.

EAST COAST, DEMERARA.

At the Commissary's Office, Triumph on all lawful days from 8 a.m. to 2 p.m.

MAHAICA.

At Mahaica police station on Wednesday, the 12th and 26th April, from 9.30 a.m. to 1 p.m.

At Cane Grove on Thursday, the 20th April, from 9.30 a.m. to 1 p.m. and on all other lawful days at the Commissary's Office, Belfield, from 8 a.m. to 3 p.m. except Saturdays when licences will be issued from 8 a.m. to 1 p.m.

ABARY.

At Mahaicony police station every Saturday and on Court days from 8 a.m. to 10 a.m. and on all other lawful days except Tuesdays at the Commissary's Office, Bushy Park, from 7 a.m. to 3 p.m.

WEST COAST, BERBICE.

At the Commissary's Office, Hopetown, every Tuesday from 10 a.m. to 2 p.m.

BERBICE RIVER.

At the Commissary's Office, Public Buildings, New Amsterdam, from 7 a.m. to 11 a.m. and from 1 p.m. to 3 p.m. on all week days except Saturdays when licences will be issued from 7 a.m. to 11 a.m. and except Thursday and Friday, the 20th and 21st April, when licences will be issued at Maria Henrietta.

NEW AMSTERDAM.

At the Commissary's Office, Public Buildings, New Amsterdam, on all lawful days except Friday and Saturday, the 28th and 29th April, from 7 a.m. to 2 p.m. On Saturdays licences will be issued from 7 a.m. to 12, noon.

CORENTYNE.

At Whim Court-room on Tuesday, 18th April, from 8 a.m. to 1 p.m.

At Springlands Court-room on Friday, 21st April, from 7 a.m. to 2 p.m., on all other lawful days at the Commissary's Office, No. 59, Corentyne.

H. A. CAMERON,
Chief Commissary.

Chief Commissary's Office,
Georgetown.
20th April, 1911.

Electoral Notices.

ELECTORAL DISTRICT No. 2.

NORTH WESTERN DIVISION OF ESSEQUEBO.

I, THE undersigned, duly appointed under the British Guiana Constitution Ordinance, 1891, to be the Registering Officer for the North Western Division of Electoral District No. 2 (County of Essequebo), do hereby require every person in the said Division of the said Electoral District who may be entitled to vote at the election of a member of the Court of Policy or of a Financial Representative, to deliver or cause to be delivered to me, between the 15th day of April and the 15th day of May (both inclusive) of the present year, a notice of his claim to be registered as a voter; but no person whose name is already on the Register of Voters in force under the said Ordinance for any Electoral District or Division, shall be required to make any claim for registration so long as he retains the same qualification in respect of which he is registered.

The form prescribed by law on which notice as aforesaid is to be given as well as the form of notice of objection, etc., may be obtained on application from the Police in charge of any Magistrate's Court House within the abovenamed Division of Electoral District No. 2.

For the convenience of persons residing at a distance, I will attend to receive claims at the Court House, Suddie, on Friday, 12th May, at 12, noon, and at the Court House, Anna Regina, on Monday, 15th May, at 10 a.m.

WALTER E. ROTH,
Stipendiary Magistrate,
Pomeroon Judicial District.
Registering Officer for the North Western Division of Electoral District No. 2.

Court House, Marlborough,
20th March, 1911.

ELECTORAL DISTRICT NO. 4.

CITY OF GEORGETOWN.

I, THE undersigned, duly appointed by His Excellency the Governer under section 59 of the British Guiana Political Constitution Ordinance, 1891, to be Registering Officer of the Electoral District No. 4, City of Georgetown, do hereby require every person in the said Electoral District who may possess the necessary qualifications and who may be desirous of having his name entered on the Register of persons entitled to vote at the election of a member of the Court of Policy or of a Financial Representative to deliver or cause to be delivered to me between the 15th day of April and the 15th day of May, 1911, both inclusive, a notice of his claim to be registered as a voter.

No person whose name is already on the Register of Voters in force under the same Ordinance for any Electoral District or Division is required to make any claim for registration so long as he retains the same qualification in respect of which he is registered.

The form prescribed by law on which notice as aforesaid is to be given as well as the form of notice of objection, etc., may be obtained on application at the Office of the Stipendiary Magistrate.

Persons claiming to be registered as voters are requested to give their names and addresses in full.

J. K. D. HILL,
Stipendiary Magistrate, Registering Officer for Electoral District No. 4.

Magistrate's Office,
Georgetown, 29th March, 1911.

Miscellaneous.

TO HEADS OF DEPARTMENTS.

DEPARTMENTAL SUPPLIES.

THE attention of Heads of Departments is hereby drawn to the requirement of No. 4 of the Tender Regulations as amended by Government Secretary's Circular No. 1974 of the 29th April, 1910, namely:—

"The Head of every Public Department "which is supplied with articles by Con- "tract, shall forward to the Auditor Gener- "al, before the 31st May in each year, a "list of the articles and the quantities "approximately of such articles as may be "required for the use of his Department," during the ensuing calendar year, "and it "will be the duty of the Auditor General to "see that such list is duly received by him."

2. In preparing this list, it is requested, that references to the corresponding classes,

Digitized by Google

numbers and descriptions, in the current contracts, be given.

W. J. ROBSON,
Auditor General.

Audit Office,
9th May, 1911.

NORTH WESTERN JUDICIAL DISTRICT.

WHEREAS the following quantity of Raw Gold was seized at No. 5 Mining District, Barama, in the North Western Judicial District, for being in unlawful possession, I hereby give notice in accordance with the provisions of Section 57 (1) of the Mining Ordinance No. 1 of 1903, that any person or persons having claim to the said raw gold are hereby required to notify the Magistrate in writing of the same on or before Thursday, 29th June, 1911.

Unclaimed property and description of same.	Under what circumstances lodged.
4 dwts. 15 grs. more or less of raw gold.	Seized by J. N. Humphrys, Sub-Warden, Barama, on the 24th March, 1911, from Marcelino Atkinson, for unlawful possession.

H. THOMPSON KING,
Stipendiary Magistrate.

Morawhanna,
North Western Judicial District.
28th April, 1911.

SEIZURE.

PURSUANT to the provisions of Ordinance No. 32 of 1903, I, the undersigned, or some person duly authorised by me in writing, will sell publicly to the highest bidder at the hour of 12, noon, on Wednesday, the 31st May, 1911, at the Bailiff's Office, Georgetown, unless claimed in terms of law the following articles:—

2,750 Wallaba Shingles.

The whole seized and possession thereof taken by Mr. A. Sykes, an Officer of the Department of Lands and Mines, on the 25th April, 1911, from C. Lewis, at Bettencourt's Saw Mill, Georgetown, in the Georgetown Judicial District.

The articles are lying at the Office of the Department of Lands and Mines.

Terms of Sale:—Cash, with royalty and auction dues.

J. K. D. HILL,
Stipendiary Magistrate,
Georgetown Judicial District.

Georgetown,
29th April, 1911.

SEIZURE.

PURSUANT to the provisions of Ordinance No. 32 of 1903, I, the undersigned, or some one duly authorised by me in writing, will sell publicly to the highest bidder, at the hour of 12 o'clock, noon, on Tuesday, the 23rd day of May, 1911, at Mahaica Court-yard, the following article, to wit, one Boat, seized by Mr. Claude W. E. Humphrys, Crown Land Officer, from Charlie and Albertina, on the 25th April, 1911, at Mahaica Toll House, in the East Coast Judicial District, unless the same is claimed in terms of law.

The seizure now lies where seized.

Terms of sale—Cash, with auction dues.

E. A. BUGLE,
Stipendiary Magistrate.

Buxton, E.C.,
27th April, 1911.

SEIZURE.

PURSUANT to the provisions of Ordinance No. 32 of 1903, I, the undersigned, or some person duly authorised in writing by me, will sell publicly to the highest bidder at the hour of 12, noon, on Thursday, the 15th June, 1911, at the Magistrate's Court-room, Mallali, unless claimed in terms of the law, the following articles:—

3 Wallaba sills, 25' x 7'.

seized and the possession thereof taken by Mr. Vincent Roth, an Officer of the Department of Lands and Mines, on the 24th April, 1911, from persons unknown, on Crown land on the left bank of the Kamakabra creek, in the Demerara River Judicial District.

The articles are lying where seized.

Terms of Sale:—Cash, with royalty and auction dues.

O. E. L. SHARPLES,
Stipendiary Magistrate,
Demerara River Judicial District.

Christianburg,
May 9th, 1911.

BRITISH GUIANA.—MEDICAL DEPARTMENT.

ABSTRACT OF REPORTS OF HOSPITALS AT THE UNDERMENTIONED INSTITUTIONS.

FOR THE WEEK ENDING SATURDAY, 4TH MARCH, 1911.

Hospitals at	Remaining from last week. M.	F.	T.	Admitted in the week. M.	F.	T.	Discharged in the week. M.	F.	T.	Died in the week. M.	F.	T.	Remaining at the end of the week. M.	F.	T.	Increase. Total.	Decrease. Total.	Number of Inmates. M.	F.	T.	Percentage of Sickness. Total.	Remarks.
H. M. P. Settlement	4	...	4	6	...	6	2	...	2	1	...	1	7	...	7	3	...	171	...	171	5·8	
Georgetown Prison	3	...	3	2	...	2	3	...	3	...	...	...	2	...	2	...	1	158	22	180	2·9	
New Amsterdam Prison	...	...	...	1	...	1	...	...	...	...	...	...	1	...	1	1	...	41	5	46	2·2	
Suddie Prison	1	...	1	1	...	1	...	...	...	...	...	...	2	...	2	1	...	40	3	43	4·6	
Onverneeming Industrial School	...	...	...	7	...	7	4	...	4	...	...	...	3	...	3	3	...	98	...	98	7·1	
Total ...	8	...	8	17	...	17	9	...	9	1	...	1	15	...	15	8	1	508	30	538	4·6	

J. E. GODFREY,
Surgeon General.

SEIZURE.

PURSUANT to the provisions of Ordinance No. 32 of 1903, I, the undersigned, or some person duly authorised by me in writing, will sell publicly to the highest bidder at the hour of 12, noon, on Tuesday, the 6th June, 1911, at the Magistrate's Court Room,

Digitized by Google

Hyde Park, Demerara River, unless claimed in terms of the law, the following article:—

3 Cords of Firewood,

seized and the possession thereof taken by Mr. V. Roth, an Officer of the Department of Lands and Mines, on the 11th March, 1911, from persons unknown, on Crown Land on the right bank of the Waratilla Creek, about 40 rods below point opposite mouth of Mabiri Creek in the Demerara River Judicial District.

The articles are lying where seized.

Terms of Sale:—Cash, with royalty and auction dues.

O. E. L. SHARPLES,
Stipendiary Magistrate,
Demerara River Judicial District.

Christianburg,
April 10th, 1911.

SEIZURE.

PURSUANT to the provisions of Ordinance No. 32 of 1903, I, the undersigned, or some person duly authorised by me in writing, will sell publicly to the highest bidder at the hour of 12, noon, on Thursday, the 25th May, 1911, at the Magistrate's Court Room, Christianburg, Demerara River, unless claimed in terms of the law, the following article:—

1 log of brown silverballi timber, 35' x 18" x 18" (78 cubic feet.)

Seized and the possession thereof taken by Mr. V. Roth, an Officer of the Department of Lands and Mines, on the 29th March, 1911, from John Manuel (Aboriginal), at Christianburg aforesaid (on board punt "Mary") in the Demerara River Judicial District.

The timber is lying at the mud-flat at Christianburg aforesaid.

Terms of Sale:—Cash, with royalty and auction dues.

O. E. L. SHARPLES.
Stipendiary Magistrate,
Demerara River Judicial District.

Christianburg,
April 10th, 1911.

SEIZURE.

PURSUANT to the provisions of Ordinance No. 32 of 1903, I, the undersigned, or some person duly authorised by me in writing, will sell publicly to the highest bidder at the hour of 12, noon, on Tuesday, the 6th June, 1911, at the Magistrate's Court Room, Hyde Park, Demerara River, unless claimed in terms of the law, the following articles:—

186 pieces of wallaba and manabadin firewood and 2 bundles of firewood the whole seized and possession thereof taken by D. Toussaint, Forest Ranger, from E. C. Hall (by information), on the 18th March, 1911, near the savannah on the left bank of the Dacara creek, Demerara River, in the Demerara River Judicial District. The articles are lying at Hyde Park Police Station.

Terms of sale:—Cash, with royalty and auction dues.

O. E. L. SHARPLES,
Stipendiary Magistrate,
Demerara River Judicial District.

Christianburg,
April 15th, 1911.

NOTICE OF APPLICATION

FOR TRANSFER OF A LICENCE TAKEN OUT IN RESPECT OF ANY BUSINESS OR TRADE.

NOTICE is hereby given that Mrs. J. T. Brumell, (married), residing at lot 216, Bourda, the holder of Licences No. 1 and 14, for carrying on a drug and grocery business at lot 22, John Street, Georgetown, and Mrs. J. H. Nurse (married), residing at lot 2, Norton Street, have given the Commissary of Taxation of the Georgetown Fiscal District, notice of the intention to transfer the said Licences to the said Mrs. J. H. Nurse. Any person having a claim of over $100 for a liquidated sum against the said J. T. Brumell, and desiring to oppose the said transfer, must give to the said Commissary within 14 days of the date of this notice, a written notice objecting to the sad transfer.

B. DAY,
District Commissary of Taxation,
Georgetown Fiscal District.

Commissary's Office,
Georgetown, 4th May, 1911.

NOTICE OF APPLICATION

FOR TRANSFER OF A LICENCE TAKEN OUT IN RESPECT OF ANY BUSINESS OR TRADE.

NOTICE is hereby given that M. D'Andrade, residing at 28, Holmes Street, the holder of Licences No. 501/126, 36/36 and 100/50 for carrying on a provision business and for the sale of tobacco and wine and malt liquor at lot 238, Camp Street, and M. J. Bento and R. Gomes, residing at 238, Camp Street, have given the Commissary of Taxation of the Georgetown Fiscal District, notice of the intention to transfer the said licences to the said M. J. Bento and R. Gomes. Any person having a claim of over $100 for a liquidated sum against the said M. D'Andrade, and desiring to oppose the said transfer, must give to the said Commissary within 14 days of the date of this notice, a written notice objecting to the said transfer.

B. DAY,
District Commissary of Taxation,
Georgetown Fiscal District.

Commissary's Office,
Georgetown,
12th May, 1911.

NOTICE.

MEDICAL DEPARTMENT

IN accordance with Ordinance No. 4 of 1893, there will be exposed for sale by auction at the Public Hospital, Berbice, on Saturday, the 27th May, 1911, at 12, noon, the following:—

1 Leather Purse.

J. E. GODFREY,
Surgeon General.

Surgeon General's Office,
Georgetown, Demerara,
4th May, 1911.

NOTICE.

MEDICAL DEPARTMENT.

IN accordance with Ordinance No. 4 of 1893, there will be exposed for sale by auction at the Public Leper Asylum, Mahaica, on Saturday, the 20th May, 1911, at 12, noon, the following:—

1 Gold Chain.

J. E. GODFREY,
Surgeon General.

Surgeon General's Office,
Georgetown, Demerara,
3rd May, 1911.

NOTICE.

Estate of SYDNEY HILARY RUPERTIE, Decd.

ALL creditors of the estate of Sydney Hilary Rupertie, late of Broad Street, in the city of Georgetown, in the colony of British Guiana, deceased, are hereby required to file their claims within three months from the date of the first publication of this notice, at Wismar, Demerara River, addressed to me, in care of Mrs. Larrouy.

M. RUPERTIE (widow),
Administratrix of the Estate of
Sydney H. Rupertie, deceased.

Georgetown, Demerara,
22nd April, 1911.

[THIS IS THE THIRD PUBLICATION, THIS 13TH DAY OF MAY, 1911.]

SUMMARY OF REPORTS OF ESTATES' HOSPITAL FOR THE WEEK ENDING SATURDAY, 4TH MARCH, 1911.

	In-Patients.			Out-Patients.		
	M.	F.	T.	M.	F.	T.
Remaining from last week	605	273	878	135	81	216
Admitted during week ...	643	276	919	95	39	134
Discharged during week..	541	260	801	100	58	158
Died during week ...	13	8	21	...	...	...
Remaining at end of week	694	281	975	130	62	192
Increase	89	8	97	...	...	...
Decrease	...	...	...	5	19	24

J. E. GODFREY,
Surgeon General.

Digitized by Google

LIST showing the number and description of all Strays impounded at the following Pounds in the Colony for the week ending Saturday, May 6, 1911, in accordance with section 14, Ordinance 1 of 1866.

Name of Pound.	When brought to the Pound.		Name of Party Bringing.	Name of Party Sending.	Place from whence Stray was sent.	Description of Animal.	Brand, Marks, Colour, &c., &c.	Remarks.
	Date.	Hour.						
DEMERARA—								
Sparendaam ...	Nil	Nil	Nil	Nil	Nil	Nil	Nil	
Beterverwagting ...	Nil	Nil	Nil	Nil	Nil	Nil	Nil	
Vigilance ...	Nil	Nil	Nil	Nil	Nil	Nil	Nil	
Belfield ..	Nil	Nil	Nil	Nil	Nil	Nil	Nil	
Mahaica ...	Nil	Nil	Nil	Nil	Nil	Nil	Nil	
Cane Grove ...	Nil	Nil	Nil	Nil	Nil	Nil	Nil	
Mahaicony ..	Nil	Nil	Nil	Nil	Nil	Nil	Nil	
Vreed-en-Hoop ...	2.5.1911	5.00 p.m.	Gajadar	J. Bumbury	Pln. Versailles	Cow	Not legible. Black.	
Do. ...	6.5.1911	1.20 p.m.	Jno. Frank	Jaipaulsing	Pln. Vreed-en-Hoop	Cow	$\frac{L\ R}{74}$ right hip. Spotted.	
Do. ...	6.5.1911	1.20 p.m.	Jno. Frank	Jaipaulsing	Pln. Vreed-en-Hoop	Bull	$\frac{L\ R}{74}$ right hip. Dark brown.	
La Grange ...	Nil	Nil	Nil	Nil	Nil	Nil	Nil	
Stewartville ...	Nil	Nil	Nil	Nil	Nil	Nil	Nil	
Vergenoegen ...	1.6.1911	4.15 p.m.	Edgar Sayers	S. A. Woo	Pln. Vergenoegen	Ewe Goat	No mark or brand. Black & white.	
ESSEQUEBO—								
Aurora ...	Nil	Nil	Nil	Nil	Nil	Nil	Nil	
Capoey ...	Nil	Nil	Nil	Nil	Nil	Nil	Nil	
Suddie ...	Nil	Nil	Nil	Nil	Nil	Nil	Nil	
Anna Regina ...	Nil	Nil	Nil	Nil	Nil	Nil	Nil	
Sans Souci ...	Nil	Nil	Nil	Nil	Nil	Nil	Nil	
Leguan ...	Nil	Nil	Nil	Nil	Nil	Nil	Nil	
Bartica ...	Nil	Nil	Nil	Nil	Nil	Nil	Nil	
BERBICE—								
Weldaad ...	Nil	Nil	Nil	Nil	Nil	Nil	Nil	
Fort Wellington ...	Nil	Nil	Nil	Nil	Nil	Nil	Nil	
Blairmont ...	Nil	Nil	Nil	Nil	Nil	Nil	Nil	
Schepmoed ...	Nil	Nil	Nil	Nil	Nil	Nil	Nil	
Stanleytown ...	Nil	Nil	Nil	Nil	Nil	Nil	Nil	
Reliance ...	Nil	Nil	Nil	Nil	Nil	Nil	Nil	
Albion ...	24.4.1911	4.05 p.m.	Jas. Price	Matilda Harry	Rose Hall Village	Gelding Donkey	Brand right hip, not legible. Brown.	
Do. ...	24.4.1911	4.05 p.m.	Jas. Price	Matilda Harry	Rose Hall Village	Stallion Donkey	$\frac{58}{B}$ right hip. Brown.	
Whim ...	25.4.1911	1.30 p.m.	Boodnah	J. C. Gibson	Pln. Port Mourant	He Ass	(K B) right hip. Brown.	
Do. ...	5.5.1911	10.50 a.m.	Jhagru	Sreegobind	Jones Village	Steer	$\frac{R\ B}{55}$ right hip, $\frac{99}{J}$ right leg. Dk. brn.	
Do. ...	5.5.1911	10.50 a.m.	Jhagru	Sreegobind	Jones Village	Steer	$\frac{R\ B}{55}$ right hip. Cream.	
Do. ...	5.5.1911	10.50 a.m.	Jhagru	Sreegobind	Jones Village	Cow	$\frac{D\ A}{40}$ right hip. Brown and white.	
Do. ...	5.5.1911	2.50 p.m.	Poonwasie	Poonwasie	Auchlyne	Ewe Goat	Right ear cut. Brown.	
Tarlogie ...	Nil	Nil	Nil	Nil	Nil	Nil	Nil	
No. 51 ...	Nil	Nil	Nil	Nil	Nil	Nil	Nil	
Eliza & Mary ...	Nil	Nil	Nil	Nil	Nil	Nil	Nil	

Digitized by Google

BRITISH GUIANA.

DEPARTMENT OF LANDS AND MINES,
26th April, 1911.

RETURN of Grants, Licences, etc., issued during the month of March, 1911.

FRANK FOWLER,
Commissioner of Lands and Mines.

No.	Name.	Locality.	Area. Acs.	Term. Years.	Date.
		LICENCES OF OCCUPANCY.			
		DEMERARA.			
A 271	Sunychar, M.C., R. No. 71 of 1890.	Second and extra depths of Plantation Vreed-en-Hoop, west bank, Demerara River.	428.109	D.H.M.P.	27. 3.11
A 272	Sunnychar, M. C. R., No. 11 of 1890, Proprietor, Pln. Vreed-en-Hoop.	In rear of Plantation Vreed-en-Hoop, west bank, Demerara River.	206.162	,,	,,
A 273	Joseph Fung Kee Fung	On the west bank, Demerara River, being the second depth of Pln. Waller's Delight.	48.234	,,	,,
A 274	Alex. Fung Kee Fung	Being the second depth of Pln. Ruimzigt, west bank, Demerara River.	161.2	,,	,,
A 283	George H. Van Genderen and George Allan.	Right bank, Mahaica creek, commencing at an iron paal marking the back boundary of Pln. Mulheim.	85	,,	31. 3.11.
A 284	The Nonpareil Plantation Coy., Ltd.	In the rear of Pln. Vigilance, commencing at an iron paal marking the extremity of the second and extra depths.	315	99 years.	,,
A 285	James S. Giles ...	Right bank Demerara River, commencing at a paal opposite the mouth of Essequibu creek.	5	6 years.	,,
		ESSEQUIBO.			
A 270	Dhuramsing, M., No. 123, ex "Poonah," 1880.	Left bank Aruka River, between Homestead Grant No. 4,541 and Imahanna creek.	3.1433	D.H.M.P.	21. 3.11.
A 277	Jhummon, M., No. 271, ex "Clive," 1870.	North-western coast of the county of Essequibo, commencing at a paal 585 roods from the north side-line of lot 32 or Opposite.	500	,,	27. 3.11.
A 278	John Marks ...	North-west Essequibo Coast, commencing at a paal 405 roods from the north side-line of lot 32 or Opposite.	50	25 years.	31. 3.11.
A 279	The New Anna Regina Plantation Coy., Ltd.	On the Aroabische coast, commencing at a paal on the back boundary of Pln. Three Friends.	173.4	D.H.M.P.	,,
A 281	Cheong-a-Young ...	Being the second depth of Plan. Vergenoegen, situate on the right bank, Essequibo River.	645.150	,,	,,
A 286	E. & J. Archer ...	North-western coast of Essequibo, commencing at a paal 430 roods, from the north side-line of lot 32.	100	21 years.	,,
A 282	Hampton Court Estates Coy., Ltd.	Aroabische coast, Essequibo, commencing at the back boundary of the Crown lands in rear of Pln. Walton Hall.	148.4	D.H.M.P.	,,
		BERBICE.			
A 275	S. Davson & Co., Ltd.	Between the New Amsterdam and Providence water paths.	72	D.H.M.P.	27. 3.11.
A 276	do. ..	In rear of Pln. Overwinning, commencing at a paal on the back boundary of the extra depth of Pln. Overwinning.	720	,,	,,
A 280	The Abary Plantation Coy., Ltd.	West sea coast of Berbice, commencing at a paal at the extremity of Pln. Onverwagt.	459.26	,,	31. 3.11.
		RUBBER PLANTING LEASE.			
		ESSEQUIBO.			
A 287	Consolidated Rubber & Balata Estates, Ltd.	Right bank, Essequibo River, commencing at a paal about 94½ roods above the mouth of Aripabanan creek.	1740	99 years.	24. 3.11.
		WOOD-CUTTING LICENCES.			
		DEMERARA.			
A 382	J. N. Spencer ...	Right bank, Yowarabaru creek, right bank, Demerara river.	445.56	1 year from 1. 3.11.	1. 3.11.
A 383	David Fiedtkow ..	Right bank, Big Winepern creek, left bank, Demerara River.	96.4	,,	,,
A 385	Albert Knoop ...	Left bank, Kuraru creek, Kuruwabaru creek, right bank, Demerara River.	51	1 year from 24. 2.11.	10. 3.11.

Digitized by Google

No.	Name.	Locality.	Area.	Term.	Date.
		WOOD-CUTTING LICENCES—(CONTINUED.)			
		ESSEQUIBO.			
A 384	Robert Cozier	... Right bank Mazaruni river, commencing at a paal on the lower boundary of grant No. 1979, issued to R. Cozier.	691	1 year from 1. 4.10.	4. 3.11.
A 386	Proprietors of Uitvlugt.	Pln. Left bank, Bonasika creek, commencing at a tree blazed "H," 20 roods above Mole creek.	332.8	2 years from 2. 2.11.	21. 3.11.
		BERBICE.			
A 387	F. Burka	... Left bank, Courantyne river, commencing at a point 350 roods below the mouth of Suzanne creek.	266	1 year from 21. 3.11.	,,
A 388	do.	... Left bank, Courantyne river, commencing about 400 roods above Duck creek.	444	,,	,,
A 389	do.	... Left bank Courantyne river, commencing at the mouth of Suzanne creek.	190	,,	,,
A 390	do.	... Left bank, Courantyne river, commencing at a paal 42.5 roods above grant No. 1810.	18	,,	,,
A 391	do.	... Left bank, Courantyne river, commencing at a paal about 690 roods below the Canacaboori creek.	815	,,	,,

No.	Name.	Locality.	Term.	Date.
		BALATA LICENCES.		
		ESSEQUIBO.		
A 1571	Essequibo Rubber and Tobacco Estates, Ltd.	Right bank, Essequibo River, from opposite Kassikityn river to 4 miles above,	15 years from 16. 3. 11.	16. 3. 11.
A 1572	do.	... Right bank, Essequibo River, 4 to 8 miles above a point opposite Kassikityn river.	,,	,,
A 1573	do.	... Right bank, Essequibo River, 8 to 12 miles above a point opposite Kassikityn river.	,,	,,
A 1574	do.	... Right bank, Essequebo River, 12 to 16 miles above a point opposite Kassikityn river.	,,	,,
A 1575	do.	... Right bank, Essequibo River, 16 to 20 miles above a point opposite Kassikityn river.	,,	,,
A 1576	do.	... Right bank, Essequibo River, 20 to 24 miles above a point opposite Kassikityn river.	,,	,,
A 1577	do.	... Right bank, Essequibo River, 24 to 28 miles above a point opposite Kassikityn river.	,,	,,
A 1578	do.	... Right bank, Essequibo River, 26 to 28 miles above a point opposite Kassikityn river.	,,	,,
A 1579	do.	... Right bank, Essequibo River, 32 to 36 miles above a point opposite Kassikityn river.	,,	,,
A 1580	do.	... Right bank, Essequibo River, 36 to 40 miles above a point opposite Kassikityn river.	,,	,,
A 1581	do.	... Right bank, Essequibo River, 34 to 38 miles above a point opposite Kassikityn.	,,	,,
A 1582	do.	... Right bank, Essequibo River, 44 to 48 miles above a point opposite Kassikityn river.	,,	,,
A 1583	do.	... Right bank, Essequibo River, 48 to 52 miles above a point opposite Kassikityn river.	,,	,,
A 1584	do.	... Right bank, Essequibo River, 46 to 50 miles above a point opposite Kassikityn river.	,,	,,
A 1585	do.	... Right bank, Essequibo River, 50 to 54 miles above a point opposite Kassikityn river.	,,	,,
A 1586	do.	... Right bank, Essequibo River, 54 to 58 miles above a point opposite Kassikityn river.	,,	,,
A 1587	do.	... Right bank, Essequibo River, 58 to 62 miles above a point opposite Kassikityn river.	,,	,,
A 1588	do.	... Right bank, Essequibo River, 62 to 66 miles above a point opposite Kassikityn river.	,,	,,
A 1589	do.	... Right bank, Essequibo River, 66 to 70 miles above a point opposite Kassikityn river.	,,	,,
A 159	do.	... Right bank, Essequibo River, from 70 miles above a point oppoisite Kassikityn river to the source of the Essequibo River.	,,	,,
A 1591	do.	... The islands in the Essequibo River, from 16 miles above King William IV. Falls to opposite the Kassikityn river.	,,	,,
A 1592	do.	... The islands in the Essequebo River, from opposite the Kassikityn river to the source of the Essequibo River.	,,	,,
A 1593	Joshua Ramphul	... Right bank, Mazaurni river, from the Ikuribisi river to a point 4 miles above, save and except all private property.	,, 21.3.11.	21.3.11.
A 1594	do.	... Right bank, Mazaruni river, from the Tupeku Fall to 4 miles below, save and except all private property.	,,	,,
A 1595	do.	... Right bank, Mazaruni river, from 4 miles above Ikuribisi river to 4 miles below Tupeku Fall, save and except all private property.	,,	,,

Digitized by Google

No.	Name.	Locality.	Term.	Date.

BALATA LICENCES—(CONTINUED.)

DEMERARA.

A 1570	H. L. Rongeiron ...	Left bank, Demerara River, between Kumaparu and Maburu creeks. (Previously Licence No. A 961.)	15 years from 26.1.11.	10.3.11.

No.	Name.	Locality.	Area. Acs.	Date of Issue.	Date of Expiry.

PERMISSION UNDER CLAUSE 52.

ESSEQUIBO.

173	B. Guiana Balata Coy., Ltd.	To collect Orchids for export in the Supenaam and Groote creeks, and in the Essequibo River, on the Balata collecting tracts licensed to the Company.	...	22. 3.11.	31. 3.12.

PERMISSIONS UNDER CLAUSE 65.

DEMERARA.

1,000	Alexander J. Allicock	Right bank, Demerara River, about 100 roods in from Kwow Bight.	3	1. 3.11.	31. 3.11.

ESSEQUIBO.

1,001	G. Dinklage, D. Young and M. A. French	Kwipa landing, right bank Wenamu river, Cuyuni river, for business purposes.	1	1. 3.11.	31. 3.12.
1,002	John C. Menzies ...	do. do.	½	,,	,,
1,003	Hoo-a-Shoo, Ltd.	do. do.	½	2. 3.11.	,,
1,004	Evan Wong	do. do.	1	,,	,,
1,005	J. W. Humphrey ...	Left bank, Puriari creek, Puruni river, for business purposes.	½	6. 3.11.	,,
1,006	John Gouveia ...	In front of Lot 9, First street, Morawhanna, to dig a boat-trench and erect a boat-house.	...	20. 3.11.	,,
1,007	Florence Lewis ...	Ianna landing, right bank Barama river. 100 roods above E. Farnum's shop, for business purposes.	2	23. 3.11.	,,
1,008	Tassawini Mining Co., Ltd.	Hoorie landing, Barama river, for business purposes.	½	28. 3.11.	,,
1,009	Minnehaha Development Co., Ltd.	Kwipa landing, right bank Wenamu river, Cuyuni river, for business purposes.	½	,,	,,

PERMISSION TO OCCUPY FOR DEPÔT, CLAUSE 67.

209	Thomas Jason ...	Right bank, Essequibo River.	...	21. 3.11.	,,
210	C. J. Matthews ...	Left bank, Van Lange creek, left bank, Makauria creek, Essequibo River.	...	,,	,,
211	Booker Bros., McConnell Co., Ltd.	Arawari, left bank, Essequibo River.	...	,,	,,
212	Domingo Gonsalves ...	Right bank, Wikky creek, Berbice River, between Pln. Goedland and Bonia Banaam creek.	...	,,	,,

TRANSFERS.

LICENCE OF OCCUPANCY.

					Date of Transfer.
A 204	Henry Evans, to and in favour of Cephus Cornelius Clarke.	South half of Lot No. 30, North-west coast of the county of Essequibo.	110	...	31. 3.11.

WOODCUTTING LICENCE.

A 358	James Luigi Hugh, to and in favour of The Aurora Saw Mill Co.	Left bank, Kairuni creek, left bank, Supenaam river, left bank, Essequibo River.	650	..	24. 3.11.

BALATA LICENCES.

			Date of Transfer.
A 970	John Bourke, to and in favour of Bartica Synd., Ltd.	Right bank, Essequibo River.	30th March, 1911.
A 971	do.	do.	
A 972	do. ...	do.	,,
A 973	do. ...	do.	,,
A 974	do. ...	Islands south of Fort Island, Essequibo River, to foot of the first rapid known as Aretaka, save and except certain islands.	,, ,,
A 975	do. ...	Right bank, Essequibo River.	,,

Digitized by Google

No.	Name.	Locality.	Date of Transfer.
		PERMISSION UNDER CLAUSE 65.	
431	John A. T. Chung, to and in favour of Hoo-a-Shoo, Ltd.	Lots 14, 15 and 16 Tumatumari, Potaro river.	31st March, 1911.
477		Lots 8 and 9, do. do.	,,
814		Lot No. 4, right bank, Potaro river.	,,
815		Lot No. 3, right bank, Potaro river.	,,
587		Left bank, Barima river.	,,
579		do.	,,
578		Right bank, Barima river.	,,
577		do.	,,

CANCELLATIONS.

ESSEQUIBO.

	GRANTS.		Date of Cancellation.
Grant 4295	John McIntyre ...	Left bank, Barima River.	17th March, 1911.
Grant 4161	W. S. Vanderhyden ...	Right bank, Mazaruni river.	24th February, 1911.
Grant 3700	Jos. M. Walker ...	Right bank, Pomeroon river.	27th February, 1911.
Grant 3643	Roopchand ..	Left bank, Pomeroon river.	21st March, 1911.

LICENCE OF OCCUPANCY.

A 66	Roopchand ...	Left bank, Pomeroon river.	21st March, 1911.

Digitized by Google

PUBLIC HOSPITALS.—BRITISH GUIANA.

RETURN FOR THE WEEK ENDING SATURDAY, 4TH MARCH, 1911.

HOSPITAL AT	Remaining from last week.			Admitted.			Discharged recovered.			Discharged for other causes.			Died.			Remaining at the end of the week.			Out-patients.		
	M.	F.	T.	M.	F.	T.	M.	F.	T.	M.	F.	T.	M.	F.	T.	M.	F.	T.	M.	F.	T.
Georgetown ...	288	196	484	122	86	208	48	42	90	65	44	109	19	12	31	278	184	462	313	416	729
New Amsterdam ...	81	44	125	31	21	52	21	9	30	8	7	15	6	1	7	77	48	125	204	268	472
Suddie ...	45	32	77	27	10	37	4	5	9	9	6	15	4	...	4	55	31	86	56	55	111
Bartica ...	5	3	8	4	2	6	1	1	2	1	...	1	...	...	...	7	4	11	6	10	16
Morawhanna ...	11	2	13	6	5	11	2	...	2	2	2	4	...	...	...	13	5	18	9	2	11
Posaro	...	...	...	1	...	1	...	...	...	...	...	...	...	...	...	1	...	1	27	5	32
Arakaka	2	...	2	1	...	1	...	...	...	1	...	1	...	...	...	2	...	2	8	2	10
Total ...	432	277	709	192	124	316	76	57	133	86	59	145	29	13	42	433	272	705	653	758	1,411
PUBLIC ASYLUMS.																					
Lunatic Asylum ...	468	295	763	1	4	5	...	1	1	1	...	1	...	...	...	...	1	1	468	297	765
Leper Asylum ...	303	127	430	2	1	3	...	...	...	...	...	...	2	...	2	2	...	2	301	128	429
Total ...	771	422	1,193	3	5	8	...	1	1	1	...	1	2	...	2*	2	1	3†	769	425	1,194‡
PUBLIC DISPENSARIES.																					
DISPENSARIES AT																			OUT-PATIENTS.		
																			M.	F.	T.
Georgetown No. 1																			12	23	35
Do. No. 2																			36	76	112
Do. No. 3																			25	56	81
Medical Station, Albouy's Law																			32	50	82
Demerara River do.																			7	5	12
Berbice do.																			9	2	11
Upper Pomeroon River																			10	9	19
Lower Pomeroon River																			15	9	24
Moruca																			18	10	28
Total																			164	240	404

* Absconded. † Died.
‡ Remaining at the end of the week.

J. E. GODFREY,
Surgeon General.

GEORGETOWN, DEMERARA.—Printed and Published every *Wednesday and Saturday*, and on such Extraordinary Days as may be directed by His Excellency the Governor, by "The Argosy" Company, Limited, at their Office, Lot 35, Water Street Robb's Town. Subscription—Four Dollars per annum; Single Copies, 4 Cents each.—Saturday, 13th May, 1911.

Digitized by Google

Vol. XXXIII. No. 40.

1,321

The Official Gazette
OF BRITISH GUIANA.

Published by Authority of His Excellency the Governor.

GEORGETOWN, WEDNESDAY, MAY 17TH, 1911.

Government Notice.

GOVERNMENT SECRETARY'S OFFICE,
Georgetown, Demerara,
250. 16th May, 1911.

THE following Order, made by His Excellency the Governor under the provisions of the Aliens Ordinance, 1886, is hereby published for the information of those whom it may concern.

By Command,

CHARLES T. COX,
Government Secretary.

ORDER.

WHEREAS by the Aliens Ordinance, 1886, it is provided that where the Governor has reason to believe, from information given as therein mentioned, that, for the preservation of the peace and good order of the Colony, it is expedient to remove therefrom any alien, the Governor may, by order under his hand, to be published in the Gazette, direct that such alien shall depart from the Colony within a time limited in such order; and whereas I have reason to believe, from information so given, that, for the preservation of such peace and good order, it is expedient to remove from this Colony the Alien hereinafter mentioned: Now, therefore, in exercise of the power so as aforesaid in me vested, I do by this order under my hand, direct that

Vincent Hamaut.

shall depart from this Colony on or before the 24th day of May, 1911.

Dated this 10th day of May, 1911.

F. M. HODGSON,
Governor.

Digitized by Google

Government Notices.

GOVERNMENT SECRETARY'S OFFICE,
Georgetown, Demerara,
251. 16th May, 1911.

HIS Excellency the Governor has been pleased to appoint William Whyte, Jnr., Esquire, to be a member of the Board of Guardians of the Poor in the Essequibo River Fiscal District, *vice* William Whyte, Snr., Esquire, resigned.

252. 16th May, 1911.

HIS Excellency the Governor has been pleased to grant to John Macintosh Reid, Esquire, Comptroller of Customs, leave of absence on full salary for three months from the 14th instant.

253. 16th May, 1911.

HIS Excellency the Governor has been pleased to appoint Allen Bravo Allt, Esquire, Chief Clerk, Customs Department, to act as Comptroller of Customs during the leave of John Macintosh Reid, Esquire.

254. 16th May, 1911.

HIS Excellency the Governor has been pleased, in terms of section 13 (1) of Ordinance No. 1 of 1851, to appoint Lynch King, Esquire, J.P., to be an additional Justice of the Peace to aid and assist the Commissioners for the partitioning of the undivided lands of Rosehall Village, *vice* Percy Mitford, Esquire.

By Command,

CHARLES T. COX,
Government Secretary.

Official Receiver's Notices.

BRITISH GUIANA.—IN THE SUPREME COURT.

In Insolvency No. 8 of 1911.

Re WO LEE & COMPANY, Debtor.

NOTICE is hereby given that on a petition of J. P. Santos and Company, Limited, the Official Receiver was by an Order of the Supreme Court, dated 10th May, 1911, constituted Interim Receiver of Ah Chung, at present residing in Hong Kong, carrying on business as a provision merchant at lot 2 or 4, Lombard Street, Georgetown, under the name and style of Wo Lee and Company.

W. A. PARKER,
Official Receiver.

Dated 16th May, 1911.

BRITISH GUIANA.—IN THE SUPREME COURT.

In Insolvency No. 7 of 1907.

Re GEORGE SEYMOUR, Debtor.

NOTICE is hereby given that on a petition of The British Guiana Bank, a Receiving Order against George Seymour, carrying on business on lot 12, High Street, Georgetown, was made by the Supreme Court on the 8th day of May, 1911.

W. A. PARKER,
Official Receiver.

Dated 16th May, 1911.

BRITISH GUIANA.—IN THE SUPREME COURT.

In Insolvency No. 7 of 1911.

Re GEORGE SEYMOUR, Debtor.

NOTICE is hereby given that the first meeting of creditors in the above matter will be held on the 19th day of May, 1911, at my Office in Georgetown, at 12 o'clock, noon.

To entitle any creditor to vote thereat his proof must be lodged with me not later than 4 o'clock on the 18th day of May, 1911.

Forms of proxies can be obtained from this office.

The Public Examination of the debtor is fixed for Saturday, the 20th day of May, 1911, at Victoria Law Courts, at 10.30 o'clock in the forenoon.

W. A. PARKER,
Official Receiver,

Dated 16th May, 1911.

Registrar's Notices.

BRITISH GUIANA.—REGISTRAR'S OFFICE.

WHEREAS the following account has been rendered to this Office, viz., the account and vouchers of William Turnbull Johnson, guardian *ad hoc* of the minor Frank Haggin, for a period from 31st day of July, 1909, to the 22nd day of January, 1911.

NOTICE is hereby given to all parties interested that the said account and vouchers will remain at this Office for the space of three weeks from the 3rd day of May, 1911, and all parties interested having objections to the said account and vouchers must state the same in writing during Office hours within the said period of three weeks, after the expiration of which the said account and vouchers will be submitted to the Accountant of Court for examination and report.

Georgetown, Demerary, this 29th day of April, 1911.

L. C. DALTON,
Registrar.

BRITISH GUIANA.—REGISTRAR'S OFFICE.

WHEREAS the following Accounts of Insolvent Estates have been rendered to this Office, viz., the Accounts and Vouchers of William Alstein Parker, Official Receiver of British Guiana, as Assignee of the Estate of Manoel Pestana, jnr., & Bros., for a period from 2nd July, 1910, to 31st December, 1911.

NOTICE is hereby given to all parties interested that the said Accounts and Vouchers will remain in this Office for the space of One Calendar Month from the 12th day of April, 1911, and all parties interested having objections to the said Accounts and Vouchers, must state the same in writing during Office hours within the said period of one month, after the expiration of which the said Accounts and Vouchers will be submitted to the Accountant of Court for examination and report.

Georgetown, Demerary, this 7th day of April, 1911.

L. C. DALTON,
Registrar.

Police.

NOTICE.

THE following unclaimed property is now in possession of the police at headquarters, Georgetown, viz :—

1 Turkey.

If not claimed and expenses paid, the same will be sold at public action on Tuesday, 23rd May, 1911, in accordance with section 77, Ordinance 10 of 1891.

LOUIS L. KERR,
Deputy Inspector General of Police.

Police Headquarters,
Georgetown,
16th May, 1911.

Digitized by Google

SUPREME COURT OF BRITISH GUIANA.

LIMITED JURISDICTION.

THIS 10TH DAY OF MAY, 1911.

LAURENCE
versus
JOHNSON.

This action is brought by the plaintiff to recover from the defendant the sum of $1,103.04 due under his promissory note of 22nd October, 1910, at two months with interest thereon from 24th December.

The making of the note is admitted by the defendant but it is alleged that it was signed under protest as the plaintiff threatened proceedings under a mortgage held by him on defendant's stock-in-trade as a druggist and that immediately after, to wit, on 3rd November, 1910, he notified plaintiff that he did not admit liability for the whole sum. He now—on the grounds set out in his defence—claims to set-off the sum of $580.17 being the items set out in schedules A to E attached thereto.

The plaintiff, by his reply, joins issue and alleges that the defence discloses no answer to his claim. A partial failure of consideration to an unliquidated amount being no defence to an action on a promissory note.

The history of the business relationship between the plaintiff and defendant dates back to 1901, when the plaintiff on 25th April, endorsed a promissory note made by defendant for $2,153.01 by means of which he was enabled to pay off a Miss Ord to whom he was indebted in respect of his Chemist and Druggist business. Payment of this money was secured to the plaintiff by a mortgage of defendant's stock-in-trade and other assets of his business, and also by the transfer to him of a policy on defendant's life for £500. According to defendant, this note was reduced every three months and sometimes plaintiff advanced the cash to enable him to do this. This course of dealing continued until about November, 1903, when the business was converted into a company and plaintiff became a shareholder to the extent of $500 paying this amount in cash.

The defendant says that he was not satisfied with the working of his business as a Company and that he arranged with the help of the plaintiff to pay off the shareholders. This was about November, 1905, within two years of the formation of the Company. During its existence, no further payment was made by defendant, but plaintiff states that by November, 1905, the note had been reduced to $350, and that defendant owed him then $972.74 which defendant admits may have been the case. The help referred to by defendant was that plaintiff endorsed his note for $4,000 ($1,000 of which was for the plaintiff's own accommodation) and the balance of $3,000 was used by defendant to pay the shareholders their capital and interest thereon at 6 per cent. for two years. This absorbed about $2,000 and the balance paid off plaintiff's debt of $972.74. The result being that plaintiff in addition to this amount received $500 with interest, as a shareholder, this being the amount paid by him for his shares in the Company. The arrangement was that defendant should pay quarterly $210 to plaintiff on account of his $3,000 interest in the note for $4,000, but not unfrequently he failed to do this and the plaintiff advanced it for him. On 20th September, 1907, a note for $2,740 became due at the Colonial Bank and renewal thereof being refused, the plaintiff had to take it up. $1,000 of this sum was the original amount for plaintiff's own accommodation and the balance of $1,740 represented the balance due to Colonial Bank on account of the $3,000 for defendant's accommodation. On the same day plaintiff endorsed a note for $2,000 drawn by defendant which was discounted by him at the British Guiana Bank and $1,850 was paid to plaintiff as appears by the accounts (A) under date 20th September, 1907. The previous entry thereto is the debit of $1,740 paid to Colonial Bank by plaintiff for defendant, this being his portion of the note for $2,740.

This $2,000 note was a new note given solely for the accommodation of defendant. The account dated 23rd September, 1907, shows a balance due by defendant of $27.93 which was paid. Thus closing the account up to that date. The defendant says that so long as a note was discounted at the *Colonial Bank*, this was done by plaintiff to whom it was debited at maturity—he then gave plaintiff a new note—when, however, the notes were discounted at the British Guiana Bank, defendant would take the note there himself—at this time plaintiff had no account at the latter Bank. This note for $2,000 was regularly reduced by $200 paid by defendant or advanced to him by plaintiff for that purpose until it stood at $1,400 for which amount it became due about 30th September, 1908. It would seem that from the conversion of the business into a Company in 1903, plaintiff had held no mortgage over the stock-in-trade or assets of the business. About this time (Sept., 1908), defendant's condition of health rendered it necessary that he should go to Canada and instead of the note for $1,400 being reduced, plaintiff at his request agreed to endorse a new one for $2,500 to enable him to leave the colony thus increasing his liability by $1,100. Defendant left Dr. Wharton as his attorney and on 5th December, 1908, a mortgage of his stock-in-trade and assets was passed in favour of the plaintiff, defendant having already assigned to plaintiff two policies of Assurance of £500 each on his life with the Standard Company of which the plaintiff is local agent, the second policy was required to be effected by the plaintiff as collateral security for the debt. Quarterly payments were made on account of this $2,500 note by defendant either from moneys of his own or by loans obtained from plaintiff until the note at the British Guiana Bank stood at $900. Accounts were rendered to defendant at irregular intervals and no objection was raised thereto until that of 30th June, 1910 (rendered on 21st October, 1910) was received. This showed a balance due to plaintiff of $1,103.04 for which a promissory note was given which is the subject matter of the present action. At this time there was in the defendant's employ as clerk one Burgess (formerly a solicitor) who drew defendant's attention to certain charges and on the same day defendant wrote to plaintiff saying that the first item $503.53 was not correct. This $503.53 was brought forward from previous account of 30th June, 1909, rendered on 26th August, 1909. Objection was also taken in this letter to charges for interest. As a result of this letter on the same day an interview took place at plaintiff's Chambers when according to defendant he went into the *private* office and plaintiff said that he would not have the account questioned and that he must give him a note for the $1,103, that he does not remember objecting to the account but that he objected to the two notes being put together, he subsequently adds that plaintiff said it would be a serious thing for him if he did not sign the note and that he would not put up with any nonsense. In cross-examination he states that they discussed this account some five to ten minutes, that plaintiff never went through any account then or at any time and he adds; "I mean by 'discussed' that I told him I would be "ruined if I had to pay his account. I was asked by plain- "tiff to include all in one note" (this refers to giving one note to include the account $1,103.04 as well as the note for $900 then falling due he continues: "I "begged not to, but consented to two separate notes." These two notes were endorsed by plaintiff and left with his clerk. The defendant inclines to the belief that he signed and left the $900 note with plaintiff's clerk, took away the one for $1,103.04 unsigned, but as he believes that he took this $900 note as usual to the bank himself in order to take up the one due on 22nd October, which was the following day I am satisfied that he is mistaken, any doubt on the point is set at rest by his admission that he sent his clerk Burgess on the 22nd to plaintiff to obtain payment of his account for medicine supplied as the cash was required by him to pay the discount on the $900 note. Defendant says that he asked to make the $1,103.04 note payable in six weeks as he expected money by that time and would be able to make a payment on account. Having considered the matter at home he signed and returned this note on the following morning. On the 3rd and 4th November, defendant having arranged with Mr. Peppiette to advance the sums necessary to meet the two notes, writes to the plaintiff with reference to the note for $1,103.04 thus "which to "save myself from ruin I was compelled to sign but "certain of the items of which account I, at the "time, and have ever since disputed, I have on "perusing the mortgage deed between us, as I told you "before, found your account to be quite wrong", and with reference to the transfer he writes: "I have "completed my arrangement for your substitution "in the mortgage." "I am willing to wait upon you "for a reasonable time for you to render proper "accounts against me . . . . . and to pay me "what moneys have been claimed by you in excess of "my true indebtedness to you." Following on this a day was fixed for the transfer of the mortgage, 21st November, 1910, but it was not carried out owing to defendant refusing to pay plaintiff's further account for $97.28 said to be due to that date.

As to the accounts, defendant says that they were rendered regularly to him, that he took no notice of the charges, but always looked at the balance due. It is clear that on 23rd September, 1907, the account then rendered showed a balance due of $27.93 which he says he believed he paid. No doubt this balance was paid and the defendant's intimate knowledge as to the promissory note for $2,000 which brought

Digitized by Google

about this balance, shows that on receiving this account, he looked at something more than the balance due.

The next account rendered was that to 30th June, 1908, and it contains a charge of 2½ per cent. for endorsing two notes, one for $1,600 on 24th March, and the other for $1,400 on 27th June, 1908. These two charges follow each other and are the two last items in the account. It was impossible to have looked at the balance without seeing them. No objection, however, is taken to these. The next account rendered is that of 10th October, 1908, which plaintiff says he showed defendant and that he went through it. This was on the eve of his departure for Canada, and defendant says that he will not swear it was not shown to him. Following this on 26th August, 1909, an account was rendered to 30th June, 1909. This Court is satisfied that defendant must have been aware of the charges made in these accounts and that he never raised any objection to them.

We come now to the last account objected to by the defendant on 21st October, 1910. His reference as to what passed at the interview which followed his letter, contains nothing which warrants the statement in his next letter (3rd November, 1910) that he at the time of signing the note and ever since had disputed certain items of the account. On the contrary he states that he raised no objection to signing the note and moreover he took it away, signed it at home, and sent it to plaintiff next morning. At that time he had with him the new note for $900 already endorsed by plaintiff and payable in three months so that he had that period of time during which it was not in the power of plaintiff to foreclose the mortgage if even he was so disposed. It was as a matter of fact during the running of this note that he made arrangements to pay off the plaintiff. It is impossible on these facts to find that the note was signed under protest. By his own conduct the Court is forced to the conclusion that he waived any objection raised by his letter of 21st October, and accepted the account as correct. It seems that having signed the note and subsequently made arrangements to raise the money on easier terms he writes the letter of 3rd November at the suggestion of Burgess. That this is so is shown by his admission in cross-examination when he says "Burgess put the idea into my head of disputing the note. I acted under his advice."

By the mortgage already referred to of 5th December, 1908, the defendant bound himself to pay the note of $2,500 dated 30th September, 1908, to the mortgagee or the other holder thereof at maturity and if the same should not then be paid in full to pay as aforesaid the amount of any renewal or part renewal thereof and in case the said promissory note or any renewal or part renewal thereof should at any time be overdue and unpaid to pay to the mortgagee interest at the rate of ten per centum per annum from the due date on the amount from time to time unpaid.

In the next paragraph the defendant bound himself to pay on demand any such further or other sum or sums as may hereafter be due and owing by him to the mortgagee on the balance of a current account between them *or otherwise howsoever* with interest at the rate aforesaid, then follows a proviso that the principal amount shall not at any time exceed $5,000.

This mortgage cannot be regarded as retrospective but is binding with regard to any charges coming within its provisions from the date of its execution. There is no provision that compels the plaintiff to renew wholly or in part or to find the money or any portion thereof for such renewal as was frequently done by the plaintiff—but there is provision that on the original note or any renewal or part renewal thereof not being paid at maturity the plaintiff is to be paid 10 per cent. per annum on the amount unpaid. As endorser he would be compelled to take up the note hence this provision. This condition of things has not arisen owing to the plaintiff having always found the money for part renewal when defendant could not pay. Such advances would be charged to defendant and come into the current account on which the mortgage provides that interest at ten per cent. shall be paid. It is contended that the legal charges cannot form part of the current account and therefore 10 per cent. cannot be charged thereon. The words of the mortgage seem, however, to cover such charges, as in addition to current account it allows 10 per cent. to be charged on any sum due "otherwise howsoever."

There is no plea raised on the pleadings as to a total or partial failure of consideration. The Court is asked to set off against plaintiff's claim certain items in the accounts which are included in this note of $1,103.04 on the ground that defendant never agreed to pay and is not liable to pay them. What these would amount to is an unknown quantity and would depend on this Court's view as to these items. A liquidated demand is when the amount is a matter only of calculation to be made from fixed data, so that any two people making it correctly must arrive at the same result. It is unliquidated when the amount is a matter of assessment, to be formed from the circumstances of the case and the opinion of the assessor, so that any two people making it might arrive at different results. The amount now sought to be set off is clearly unascertained and unliquidated and is therefore no defence in the present action.

Under these circumstances it might be regarded as unnecessary to deal with the objections but as they have been fully gone into in Court it is as well to deal with the schedules seriatim.

Schedule A.—These are objected to on the ground that defendant never agreed to pay them.

With the exception of the last item they consist of legal charges. Defendant says 10 per cent. was to be paid on debts collected. This is denied by plaintiff who alleges that similar charges to those now made have been made since 1902, and that he had pointed out to defendant that the costs incurred came to about 50 per cent. of the amount collected. A charge of $1 cannot be regarded as high for writing a letter of demand which included subsequent interviews with the debtor, nor $1.50 to $3 for the conduct of a suit from beginning to end. The charge of $5 in the suit of Holder is explained by the fact that it was on hand for months. $3 does seem, however, to have been charged a second time in error in the suit of J. L. Blank. These objections amount to $46.50 and occur between October, 1907, and December, 1908. As to the last item $52 for "several consultations with Dr. Wharton," this witness says that he had to confer on several occasions with plaintiff about defendant's business when pressed by creditors and that the manager of the business also saw him and that he (the witness) once saw plaintiff on legal business. It is difficult to value the work actually done by plaintiff, but the amount charged seems high and the Court is disposed to think that $30 would have been sufficient. The difference of $22 in this item and $3 charged in error would show $25 to be overcharged.

Schedule B.—Objected to as defendant never agreed to pay them and not payable under the mortgage.

Commission is charged on note of 21st December, 1907, for $1,800 at 1½% = $27; on note of 30th September, 1908, for $2,500 at 1½% = $37.50; on note of 2nd January, 1909, for $2,290 at 2½% = $57.25; on note of 5th April, 1909, for $2,000 at 1½% = $30; on note of 8th July, 1909, for $1,850 at 1½% = $27.50; on note of 11th October, 1909, for $1,700 at 1½% = $25.50; on note of 14th January, 1910, for $1,500 at 2½% = $37.50; on note of 16th April, 1910, for $1,300 at 2½% = $32.50. The plaintiff says that he always charged 1½ per cent. when defendant paid the instalment by which the note was reduced—this was equal to 6 per cent. on the face value of the note—but that when he (plaintiff) found it he charged 2½ per cent. equal to 10 per cent. This extra 1 per cent. was charged on the face value of the note. This charge of 1½% seems fair and reasonable and there is nothing in the mortgage to preclude such a charge, it became a sum due and owing on which 10% could be charged there under. The extra 1% however, is interest on temporary loans and as they are subsequent to the mortgage only 10% ought to be charged so long as they remained due and owing. This extra 1% amounts to $50.90, whereas interest at 10% on same equals $1.19, showing an overcharge of $49.71.

The interest or fees charged on four temporary loans of $100, $80, $120 and $80, to settle overdrafts at bank, that is 5% on principal is $19. Mr. Heald, chartertd accountant, says that on the first loan this would work out at 60% per month or 365% per annum. This may be so but a fee charged under certain circumstances although high cannot be regarded as charging interest at the rate suggested. The first three charges were prior to the mortgage. Of these the first two were repaid within the week but the third was merged into the current account. The fourth was subsequent to the mortgage and only liable to 10% thereunder. The plaintiff says that 5% was charged regardless of the length of time for which it was borrowed. That this is so is shown by the two last loans apparently not having been returned, but merged in the current account which on 31st December, 1908, stood in debit $450.35 on which 10 per cent. per annum, was charged as from that date.

The Court thinks that a charge of 10 per cent. as provided by the mortgage would have been a proper charge for small loans prior thereto. This would work out at $2.03 instead of $19, a difference of $16.97. This charge of 10 per cent. is made on the $500 loan of January, 1910, which is also objected to in this schedule. The mortgage provides this rate of interest which is clearly legal.

The three remaining objections relate to interest charged at end of half-year on the balance found to be due at end of previous half-year. This has been

Digitized by Google

called compound interest and so it seems to be as to the last two half-years but as to the first half-year balance of $450.35 on which this charge is made it does not include compound interest.

There being no provision in the mortgage for payment of compound interest the total amount of $74.24 should be reduced by $2.31 being the amount charged as such under this Schedule therefore the total which might be regarded as over-charged is $68.99.

Schedule C.—Objected to as defendant did not agree to pay and plaintiff not entitled to charge the same.

This consists of legal charges of which full particulars are given and the total amount is $54.25. No evidence has been adduced to show that they are excessive and it is clear that this work has been done. To the Court they appear in most cases to be moderate and therefore right and proper.

Schedule D.—Objected to as defendant is not liable to pay, the plaintiff not acting in his behalf. This contains two objections, (*a*) as to a charge of $5 in reference to a claim of Messrs. Robinson & Sons, Ltd., of London. It seems that this firm wrote to defendant who referred them to plaintiff and that he after hearing from them interviewed defendant and after looking through his previous correspondence with them wrote explaining the matter. The Court regards this as properly charged to defendant: (*b*) as to $25, for work done, the defendant admits that this work was done and that the charge would not be too much if done at his request. It does not make the least difference who the proposed purchaser was, but it is clear that defendant knew there was such a person and that he allowed plaintiff to get information from his books and that he acted on the advice so obtained.

Schedule E.—The objection herein is waived by defendant's counsel.

The total which the Court therefore would have been disposed to disallow is $93.99 on the whole account.

Although in the instances referred to plaintiff's charges may have been high or unwarranted he has been rightly described by the defendant himself as more than good and kind to him and as one to whom he looked in all his difficulties. The result of defendant so looking to plaintiff has been that he has converted into a healthy condition a business which in 1908 was so bad (to use his own word) that his attorney says he advised the plaintiff not to make further advances until a mortgage was executed. In the face of this evidence it is not easy to account for the attack made by counsel on the plaintiff which in the opinion of the Court is not warranted on a careful survey of the facts of the case.

The question of costs remains to be considered. In the opinion of this Court plaintiff has charged in his accounts about $56 more than he was entitled to charge under the mortgage. There is not, nor could there be, any suggestion that such charges were made fraudulently. Is this sufficient to disentitle him to the costs of his action? In ordinary cases under the circumstances detailed in the course of this decision it might not be so regarded but looking to the position of the parties—client and legal adviser—costs will not be allowed.

Judgment for plaintiff for $1,103.04 with interest as claimed.

M. J. BERKELEY, J.

Lands and Mines Notices

SALE OF BOAT.

NOTICE is hereby given that, in accordance with the provisions of section 10 of Ordinance No. 4 of 1884, I, or some person duly authorized by me in writing, will, at 1 o'clock, p.m., on Monday, the 29th day of May, 1911, at the Office of the Warden of No. 4 District, Matope, publicly expose for sale at auction the following boat, condemned by Board of Survey and ordered to be sold:—

Mail boat "Plover," 21 feet x 2 feet, 10 inches x 1 foot, 3 inches.

This boat is lying at Matope and can be inspected at any time previous to sale, on application to the Warden or Sub-Warden.

Terms of Sale:—Cash, with 2% auction dues, on the knock of the hammer.

FRANK FOWLER,
Commissioner of Lands and Mines.

Department of Lands and Mines,
10th May, 1911.

SALE OF TENT BOAT.

NOTICE is hereby given that, in accordance with the provisions of Section 10 of Ordinance No. 4 of 1884, I, or some person duly authorized by me in writing, will, at 1 o'clock, p.m., on Tuesday, the 30th day of May, 1911, at the office of the Sub-Warden at Bartica, publicly expose for sale at auction the following boat condemned by Board of Survey and ordered to be sold:—

Tent boat "Nemesis," 28 feet x 5 feet 3 inches x 2 feet (with tent complete).

This boat is lying at Bartica and can be inspected at any time previous to sale, on application to the Sub-Warden, Bartica.

Terms of Sale:—Cash, with 2 per cent. auction dues on the knock of the hammer.

FRANK FOWLER,
Commissioner of Lands and Mines.

Department of Lands and Mines,
10th May, 1911.

Licensing.

SOUTH ESSEQUEBO JUDICIAL DISTRICT.

NOTICE is hereby given that a Special Licensing Meeting will be held at the Vergenoegen Court Room on Friday, the 26th day of May, 1911, at 12, o'clock, noon, for the purpose of considering an application from Antonio Rodrigues Tranquada and Manoel Vieira, as Executors of Jacintho de Freitas, deceased, for the transfer of the Retail Spirit licence for premises situate at Farm, to and in favour of Victorino Joao Correa.

Justices of the Peace resident in the district are requested to attend at the time and place mentioned.

EDMUND J. MACQUARRIE,
Stipendiary Justice of the Peace.

Leguan,
13th May, 1911.

LICENSING MEETING.

GEORGETOWN JUDICIAL DISTRICT.

NOTICE is hereby given that a Special Licensing Meeting will be held in the Magistrate's Court Room, Georgetown, at 12 o'clock, noon, on Friday, the 26th day of May, 1911, for the purpose of considering applications from Manoel Figueira and Manoel Gonsalves for the transfer of their Retail Spirit Shop Licences for premises at lot 132, Bourda, and at lot 139, Bourda, to Manoel Figueira and João Figueira.

Justices resident in the district are requested to attend at the time and place above-mentioned.

J. K. D. HILL,
Stipendiary Magistrate.

Georgetown,
12th May, 1911.

Digitized by Google

Post Office Notice.

UNCLAIMED POSTAL MATTER.

POST OFFICE DEPARTMENT,
Georgetown, British Guiana,
11th May, 1911.

THE following Postal matter lying unclaimed at the General Post Office, Georgetown, will be delivered to the parties entitled thereto, on application at the General Delivery Window.

A. W. SWAIN,
Postmaster General.

PAID FOREIGN LETTERS.

NAMES.	ADDRESS.	OFFICE OF ORIGIN.
Alleyne, Mrs. E.	...Arakaka Landing, N.W.D.	...Barbados.
Andrew, Mr. John	...Arakaka, N.W.D	...London,
Alves, Mr. B.	...Good Fortuin Village, W.B.	...Germany.
Amner, Mrs.	...New Amsterdam	... do.
Alleyne, Miss L.	...N. W. District	...Barbados.
Archer, Mr. J. J.	...7, Lombard St.	...Germany.
Abraham, Miss G.	...c/o J. Bailey, Back St., Geo'town	...Trinidad.
Austin, Mr. H.	...Albuoystown	...London.
Abdool Razak, Mr.	...Anira St., lot 169	... do.
Aguar, Mr. A. H. O.	Easthorpe, B'dam	... do.
Boyce, Mrs. L.	...Albuoystown	...New York.
Buewell, Mr. B.	...Morawhanna	... Trinidad.
Babb, Mr. R.	...c/o Jones, Sprostons, Ltd., Christianburg	...London.
Bernard, Mr. G.	...Pln. N'pareil, E.C.	...New York.
Belgrave, Master W.	Golden Grove, E.B.	..London.
Bishop, Mrs. L.	...Shoe Lane, N/W	...Hamburg.
Bouyce, Mr. J. A.	...163, Nonpareil St., Albuoystown	...Glasgow.
Bennett, Mr. T. E.	...c/o Arema Mining Co., Ltd., Cuyuni River	... do.
Butts, Mr. J. M. G.	..Barima Mine, Arakaka	... do.
Beckles, Mrs. F.	...Regent Street	...Barbados.
Bayrd, Mr. H.	...Georgetown	...New York.
Boxall, Mr.	...3rd Engineer R.M.S.P. Coy., Berbice	...Liverpool.
Benjamin, Mr. L.	...Lot 205, Upper Charlotte Street	...Hamburg.
Benjamin, Mr. J.	...Upper Hadfield St.	...Hamburg.
Bowen, Mr. S.	...Aurora Village, Essequebo	...Barbados.
Cantar, Mr. M.	...Georgetown	...Italy.
Carter, Mr. H.	...26, Saffon St.	...Hamburg.
Consul for Belize	...Georgetown	...Namur.
Crombie, Mr. W. P.	..Demerara	...Canada.
Cummings, Miss E.	..Pln. De Kinderen, W.C.	...Suriname.
Cort, Mr. J.	...Limlair Village, Berbice	...London.
Dowden, Wm. W.	...Arakaka Landing	... do.
Dadier, Miss E.	...201, Camp St.	...Barbados.
Deane, Miss C.	...Lot 61, Bent St.	... do.
Damon, Mr. J. A.	...Albuoys Town P.O.	..London.
Durant, Mr. A.	...Wellington & South Road	...Hamburg.
Dhial, Mr. E.	...71, Bent St.	... do.
Edwards, Mrs. L.	...Nicolay St., N/A, Berbice	...Suriname.
Edwards, Miss R.	...New Amsterdam	... do.
Elliott, Mr. E. B.	... do.	...Berlin.
Estridge, Mr. John.	..7, Commerce St.	...New York.
Ford, Mr. Joseph	...City Post Office	... do.
Fraser, Mr. G.	...Pln. Chester, Fort Wellington	...Suriname.
Fraser, Miss C.	...14, Upper Bent St.	...New York.
Fook, Mr. Robt.	...Arakaka Landing	... do.
Fraites, Mr. J. R.	...29, Holmes St.	...London.
Frances, Mr. Nelson.	43, Norton St.	... do.
Gilks, Mrs. Jane	...Lombard St.	...Suriname.
Gray, Mrs. T. J.	...28, Carmichael St.	....Barbados.
Greaves, Mr. C. E.	...91, Upper Robb St.	... do.
Gurney, Mr. H.	...Georgetown	...London.
Grimes, Mr. R. E.	...Stabrook Market	...Barbados.
Grosvenor, Mr. E. T.	..69, Evans Street	... do.
Greene, Mr. Jas.	...O, Upper Bent, St.	...Hamburg.
Giddings, Mr. N. J.	..New Hope, N/A	...London.
Grant, Mr. W. E.	...Aremu Mine, Cuyuni River	...Glasgow.
Gibbs, Mr. E. L.	...51, Leopold Street	...London.
Harris, Mrs. J. B.	...Cumberland Village, Berbice	...Suriname.
Hart, Mrs.	...33, East Street	...Barbados.
Hart, Mrs. A.	...27, Norton Street	...London.
Harris, Miss I.	...44, Brickdam	...Hamburg.
Hughes, Mr. T. E. (3).	..Seaman's Ward, Public Hospital	...Kent, England.
Humphrey, Mr. J.	...242, Forshaw Street, Queenstown Ward.	..Glasgow.
Hyman, Mr. F. E.	....27, Green Street	...London.
Headley, Mr. L.E. R. (2).	.232, South Road.	.Barbados.
Henry, Mr. R.	...Georgetown	...New York.
Holder, Mr. H.	...19, America St.	...Hamburg.
Indkerk, Mr. R.	...Georgetown	...New York.
Jimgoree, Mrs. A.	...Pln. Chester, Fort Wellington	...Suriname.
Jeffreys, Mr. J.A.	....97, Broad Street	...Glasgow.
Johnson, Mr. W.	...102, Drysdale St.	... do.
Jacob, Mr. E.	...Hampton Court, Essequebo	...Antigua.
Joseph, Miss A.	...Charles Street	...St. Lucia.
Kan, Mr. M. (2)	...Georgetown	...Chille.
Kebden, Mr. R. M.	...Demerara	...Canada.
King, Miss E. C.	...155, North Street	...Barbados.
King, Mr. C. T. W	...Georgetown	...New York.
Lane, Miss L.	...Plaisance Village, E.C.	...Trinidad.
Leoni, Mr. J.	...Arakaka Landing	...London.
Lucas, Mr. H.	...c/o General Post Office	... do.
Lewis, Mr. W. J. G.	66, corner of Hadfield St.	...Hamburg.
Melville, Mr. H.P.C.	c/o Gardner & Company, Water St., Georgetown	...Trinidad.
Maclaine, Mr. H. (2).	Vriesland, W.B.	...Glasgow.
Matthias, Mr. J.	...c/o Mr. Young B. G. Balata Co., Aruka river, Morawhanna.	Trinidad.
Mahomed Sadar	...Tassawini Mining Coy., Barima river.	London.
Mayers, Mr. H. A.	....Pln. Taymouth Manor	... do.
Murray, Mr. S. C.	...Barima River	... do.
Macbeth, Mr. J.	...Veronie Creek Craigwell, Berbice	do.
Mendes, Mr. Albert.	Georgetown	...Canada.
Marks, Mr. H. B. A.	Coopers Lane, N/A Berbice	...New York.
Marshall, Mr. Robert	...Camp Street	...Barbados.
McKoy, Mr. J.	...c/o Wismar Post Office	...Glasgow.
Marshall, Mr. Joseph	...East Bank	...New York.
Mason, Mrs. C.	...9, Brickdam	... do.
Miller, Mr. C.	...58, Lime & Bent St.	Hamburg.
Marshall, Mr. T.	...208, Upper Charlotte St.	... do.
Moore, Miss E.	...26, High St., Kingston	...Suriname.
Maxwell, Mr. J.	...c/o Post Office, Georgetown	...Trinidad.
MacLawrence, Mr.	E.53, Lime St.	...New York.
Neily. Mr. L. O.	...Demerara	... do.
Nedd, Mr. G. T.	...Arakaka Landing	... do.
Nelson, Mr. C.	...New Amsterdam	... do.
Naeban, Mr.	...Pln. Peter's Hall, E.B.	do.
Nettinho, Mr. C.	...Georgetown	...Canada.
Neblett, Miss H.	...102, Regent Road	...Trinidad.
Nurse, Jos., E-q.,	...Aremu Gold Mines, Cuyuni	...Grenada.
Nurse, Miss V.	...20, Hogg Street, Albouystown	...Glasgow.
O'Connor and Baylis, Messrs. (2)	...Springlands	...New York.
Phillips, Mr. S. E.	....General Delivery, Georgetown	...Jamaica.
Prince, Mr. J.	...Albuoystown, P.O	...London.
Prince, Mr. D.	...N/A, Berbice	... do.
Prass, Miss M.	... do.	...Nickerie.
Primell, Mr. A. A.	....Railway Line, lot 52.	.London.
Pembleton, Miss D.	.9, James St.	... do.
Prescod, Mr. Chas.	...55, Leopold Street	...Barbados.
Philips, Mr. J.	...16, Lombard Street	...New York.
Pilgrim, Miss M.	...Hope St., G'town	...Barbados.
Richards, Mrs. J.	...27, Pilot St., N/A, Berbice	...Trinidad.
Ross, Miss K.	...Shoe Lane, N/A, Bce.	Germany.
Ross, Miss K.	...26, Lyng Street	...Cayenne.
Samuel, Jas.	...N/A, B/ce.	...New York.
Simpson, Mr. H.	...Arakaka Hospital	...London.
Smith, Mr. W.	...Sisters Village, W.B.	.Manchester.
Scott, Mr. W.	...Georgetown, Dem.	....London.
Spencer, Mrs. F.	... do. do.	...Barbados.
Smith, Mrs. B.	...c/o Jas. Tait, Regent Street	... do.
St. Hill, Mrs. F.	...c/o Mrs. Camacho, 29, Green St.	...New York.
Sahibdeen, Mr.	...14, Water St., G'tn.	... do.

Digitized by Google

NAMES.	ADDRESS.	OFFICE OF ORIGIN.
Storey, Mr. E. M.	...235, South Street	...Germany.
Smith, Miss A.	...249, South Road	...Trinidad.
Scotland, Miss E.	...31, Green Street	... do.
Scantebury, Mr. A.	..Henry Street, 14	...Grenada.
Sing Lee (Laundryman)	...141-142, Regent St.	...Hong Kong.
Swan, Mr. Thos.	...Leopold St., Georgetown	...Glasgow.
Smith, Mr. S. A.	...99, Princess St.	...Barbados.
Thomas, Mr. E.	..West Coast, Dem.	...Canada.
Thomas, Mr. H.	...Pln. Wales, W.B.	...London.
Tailor, R., Esqr.	...Supply Village, E.C.	.. do.
Thomas, Mr. R. M.	...Craig Village, E.B.	...Germany.
Tjimo, Esqr.	...Demerara	...Paramaribo.
Tull, Mr. H. C.	...W. Bent St.	...New York.
VanCooten, Mr. W. H.	Lot 58, Georgetown.	Hamburg.
Viveros, J., Esq.	...Naamryck, W.C.	...Capetown.
Vieira, Mrs. Q.	...Church St., 8	...Trinidad.
Vyrus, Mr. C.	...27, Norton St.	...Chicago.
Vaughn, Miss I.	...34, Robb St.	...London.
Whales, Mr. A.	...Bagot'stown Village.	.Nickerie.
Wooe, Mr. M.	...c/o J. C. Piace, Georgetown	...London.
Watson, Mrs.	...Pln. Enmore, E.C.	...Brighton.
Weekes, Mr. J.	...34, King St.	...Hamburg.
Waldron, Mr. H.	...13, Norton St.	... do.
White, Mrs. S.	...6, Church St.	...London.
Woodroffe, Mrs. M. A.	228, South St.	...New York.
Yhap, Mr. W.	...Wismar	...Hamburg.

UNPAID FOREIGN LETTERS.

NAMES.	ADDRESS.
Andrews, Mr. C.	...Georgetown, Demerara.
Andrews, Mrs.	...Friendship, E.C.
Adams, Miss M.	...Princess Street.
Benson, Mr. Percy	...Pln. Friends, Berbice.
Bornard, Mrs. M. A.	...Georgetown, Demerara.
Cumings, Mr. J. O.	...U U, Upper Bent St.
Delph, Miss G.	...82, Duke St, Demerara.
DeFreitas, Mr. Anto.	...21, Broad Street.
Forbes, D. A.	...Quartz Stone, Cuyuni.
Fredericks, Rev. Chas.	...Wismar Parsonage.
Grant, Edw. (2)	...79, Brickdam.
Graham, Mr. F. C.	...17, America Street.
Haverley, Mrs. J.	...Arumu Mines, Cuyuni.
Jobo, France	...125, Barrack Street.
Jones, E. A.	...Quartz Stone, Cuyuni.
Krammer, Miss M. E.	...Bartica Village.
McArthur, Mrs. A.	...Buxton, E. C.
McRae, Mr. W. A.	...46, Russell Street.
McLean, Mr. H.	...242, Camp Street.
McDavid, Wm.	...15, America Street.
Moore, W. H.	...Pln. Lusignan, E.C.
Pillai Arumugum	...119, Robb Street.
Persico, G.	...346, East Street.
Roach, Mr. N.	...Church St., Queenstown, 290.
Souza, Miss C. A. (2)	...73, Wellington Street.
Stevens, J. H.	...Demerara River.
Suijaprosad Pandit	...Belfield, E. C.
Supt., Botanical Gardens	...Georgetown, Demerara.
Winter, Mr. Layton	...City Hotel, Holmes St.
Williams, J.	...5, Commerce St., G'town.
Waldron, Wm.	...Pouderoyen Vil., W.B.
Worsley, D. A., Esq.	.. Bartica Grove.
Wharton, Jas. (2)	...Aremu Mine, Cuyuni.

FOREIGN PARCELS.

NAMES.	ADDRESS.	OFFICE OF ORIGIN.
Jolliffe, Mr. A. K.	...c/o Colonial Bank, Georgetown	...Reading (R.G.)
Ram Bosad Singh	...c/o Seisaran, Canal No. 1Polder	...India.
Woonsam, Mr. Moses.	4, Fraser St., Demerara	...Liverpool.

PAID PORTUGUESE LETTERS.

NAMES.	ADDRESS.	OFFICE OF ORIGIN.
Augusto Lino de Silva	...Alexander Village, E.B.	...Trinidad.
C. Mr. Gonsalves	...33, Robb St.	...London.
Chas. Mr. Gonsalves.	141, Camp St.	...Hamburg.
C. P. Santos, Esqr.	...Barrister, Georgetown	...London.
De Ornellas, Mr.	...Druggist, Georgetown	...New York.
John DeFreitas, Esq.	Demerara	...Funchal.
John A. Ferreira	...Morawhanna	...London.
John M. Nobriga	...Golden Grove	...New York.
J. Mr. Rodrigues	...322, New Market St.	Hamburg,
J. Mr. Viara	95, King St.	... do.
L. V. Camacho & Co.	Georgetown, Dem.	...Canada.
M. Mr. De Abreu	...Albuoys St., Gtn.	...London.
M. A. Gomes, Esq.	...Stabroek Market	...Glasgow.
P. Miss Da Silva	...St. Luke, Ge'town	...London.
Pedro, Mendes Morerra	...Demerara	...New York.
Rodrigues, De Abreu.	..Water Street	... do.
Raman, Domingu Hernandez	...Morawhanna	...Trinidad.
S. A. Gonsalves	...118, Regent Street	...Canada.
Victorin R. dos Romos	...78, Broad Street	...Madeira.

FOREIGN REGISTERED LETTER.

NAME.	ADDRESS.	OFFICE OF ORIGIN.
Bourke, A. Gomez	...44, Water St.	...London.
Prosper, Scipio	...39, Fourth Street	...Dominica.
Soares, Jose F.	...Morawhanna	...Venezuela.

FOREIGN PACKETS (CHALLENGED).

NAMES.	ADDRESS.	OFFICE OF ORIGIN.
Bettencourt, Chas.	...173, Albert St.	...Chicago.
Chin, J.	...8, Lombard St.	...London.
Farinha, Manny	...18, George Street	... do.
Ford, Francis	...15-16, Water St.	...Chicago.
Gordon, S. H.	...248, South Road	...London.
Grant, A.	...75, Alexander St.	... do.
Matthews, R. W.	.. 59, Robb St., L'town.	do.
Nicholson, Jacob A.	..Cornhill and Hadfield Sts.	...Chicago.
Ross, C.	...39, Bent St.	...London.
Watson, Mrs.	.. Enmore, E.C.	... do.

Miscellaneous.

TO HEADS OF DEPARTMENTS.

DEPARTMENTAL SUPPLIES.

THE attention of Heads of Departments is hereby drawn to the requirement of No. 4 of the Tender Regulations as amended by Government Secretary's Circular No. 1974 of the 29th April, 1910, namely:—

"The Head of every Public Department "which is supplied with articles by Con- "tract, shall forward to the Auditor Gener- "al, before the 31st May in each year, a "list of the articles and the quantities "approximately of such articles as may be "required for the use of his Department," during the ensuing calendar year, "and it "will be the duty of the Auditor General to "see that such list is duly received by him."

2. In preparing this list, it is requested, that references to the corresponding classes, numbers and descriptions, in the current contracts, be given.

W. J. ROBSON,
Auditor General.

Audit Office,
9th May, 1911.

Digitized by Google

LIST showing the number and description of all Strays impounded at the following Pounds in the Colony for the week ending Saturday, May 6, 1911, in accordance with section 14, Ordinance 1 of 1866.

Name of Pound.	When brought to the Pound.		Name of Party Bringing.	Name of Party Sending.	Place from whence Stray was sent.	Description of Animal.	Brand, Marks, Colour, &c., &c.	Remarks.
	Date.	Hour.						
ESSEQUEBO—								
Morawhanna ...	Nil		Nil	Nil	Nil	Nil	Nil	
Arakaka ...	Nil		Nil	Nil	Nil	Nil	Nil	

BRITISH GUIANA.—MEDICAL DEPARTMENT.

ABSTRACT OF REPORTS OF HOSPITALS AT THE UNDERMENTIONED INSTITUTIONS.

FOR THE WEEK ENDING SATURDAY, 11TH MARCH, 1911.

HOSPITALS AT	Remaining from last week.			Admitted in the week.			Discharged in the week.			Died in the week.			Remaining at the end of the week.			Increase.	Decrease.	Number of Inmates.			Percentage of Sickness.	REMARKS.
	M.	F.	T.	M.	F.	T.	M.	F.	T.	M.	F.	T.	M.	F.	T.	Total.	Total.	M.	F.	T.	Total.	
H. M. P. Settlement ...	7	...	7	2	...	2	6	...	6	...	...	...	3	...	3	...	4	156	...	156	5·8	
Georgetown Prison ...	2	...	2	4	1	5	3	1	4	...	...	...	3	...	3	1	...	138	22	160	4·4	
New Amsterdam Prison ..	1	...	1	...	...	...	1	...	1	...	...	...	...	...	...	...	1	37	4	41	2·4	
Suddie Prison ...	2	...	2	...	...	...	...	...	...	...	...	...	2	...	2	...	...	41	1	42	4·8	
Queenstown Industrial School ...	3	...	3	3	...	3	6	...	6	...	...	...	...	...	...	...	3	99	...	99	6·1	
Total ...	15	...	15	9	1	10	16	1	17	...	...	...	8	...	8	1	8	471	27	498	5.	

J. E. GODFREY,
Surgeon General.

NOTICE.

MEDICAL DEPARTMENT.

IN accordance with Ordinance No. 4 of 1893, there will be exposed for sale by auction, at the Public Hospital, Suddie, on Saturday, the 27th May, 1911, at 12, noon, the following:—

1 Silver Finger Ring.

J. E. GODFREY,
Surgeon General.

Surgeon General's Office,
Georgetown, Demerara.
8th May, 1911.

Digitized by Google

THE HAND-IN-HAND MUTUAL GUARANTEE FIRE INSURANCE COMPANY OF BRITISH GUIANA, LIMITED.

THE following list comprising the names of the Chairman, Directors, Secretary and Assistant Secretary, is hereby published in terms of Section 36 (1) of Ordinance No. 7 of 1900.

Directors:

CHARLES GUY AUSTIN WYATT, Chairman.
ARSENE PROSPERE BUGLE.
ARTHUR SUMMERSON.
JOHN BORLASE CASSELS.
CARL FRITZ WIETING.
GEORGE ARTHUR HILL GORING.
THOMAS TRAILL SMELLIE.
JOSEPH MONKHOUSE.
JOSEPH IVELAW CHAPMAN.
JOHN BOURKE.
JOAO JOSE RODRIGUES.
JULES AUGUSTE PAIRAUDEAU.

Secretary: JAMES SLATER.
Assistant Secretary: JAMES CANNON.

J. CANNON,
Assistant Secretary.

Georgetown, 16th May, 1911.

SUMMARY OF REPORTS OF ESTATES' HOSPITAL FOR THE WEEK ENDING SATURDAY, 11TH MARCH, 1911.

	In-Patients.			Out-Patients.		
	M.	F.	T.	M.	F.	T.
Remaining from last week	694	281	975	130	62	192
Admitted during week ...	535	245	780	67	56	123
Discharged during week..	610	270	880	123	49	172
Died during week ...	15	8	23	...	...	...
Remaining at end of week	604	248	852	74	69	143
Increase	...	...	...	...	7	...
Decrease	90	33	123	56	...	49

J. E. GODFREY,
Surgeon General.

Digitized by Google

PUBLIC HOSPITALS.—BRITISH GUIANA.

RETURN FOR THE WEEK ENDING SATURDAY, 11TH MARCH, 1911.

HOSPITAL AT	Remaining from last week.			Admitted.			Discharged recovered.			Discharged for other causes.			Died.			Remaining at the end of the week.			Out-patients.		
	M.	F.	T.	M.	F.	T.	M.	F.	T.	M.	F.	T.	M.	F.	T.	M.	F.	T.	M.	F.	T.
Georgetown ...	278	184	462	119	99	218	52	37	89	61	39	100	15	8	23	269	199	468	338	468	806
New Amsterdam ...	77	48	125	43	29	72	21	13	34	8	7	15	2	7	9	89	50	139	203	285	488
Suddie	55	31	86	28	12	40	6	2	8	20	16	36	3	3	6	54	22	76	78	106	184
Bartica	7	4	11	8	2	10	5	2	7	1	2	3	...	...	...	9	2	11	2	5	7
Morawhanna ...	13	5	18	1	2	3	4	3	7	1	..	1	...	...	...	9	4	13	25	5	30
Potaro	1	...	1	1	...	1	...	...	...	...	...	...	...	...	...	2	...	2	31	7	38
Arakaka	2	...	2	3	1	4	...	...	...	1		1	1	...	1	3	1	4	11	...	11
Total ...	433	272	705	203	145	348	88	57	145	92	64	156	21	18	39	435	278	713	688	876	1,564
PUBLIC ASYLUMS.																					
Lunatic Asylum ...	468	297	765	...	1	1	1	...	1	...	...	...	...	1	1	467	297	764	...	...	...
Leper Asylum ...	301	128	429	2	1	3	...	...	...	...	...	...	3	2	5	300	127	427	...	...	...
Total ...	769	425	1,194	2	2	4	1	...	1	...	...	...	3	3	6	767	424	1,191	...	...	...

PUBLIC DISPENSARIES.

DISPENSARIES AT	OUT-PATIENTS.		
	M.	F.	T.
Georgetown No. 1 ...	12	39	51
Do. No. 2 ...	41	63	104
Do. No. 3 ...	30	56	86
Medical Station, Albouy's Town ...	34	58	92
Demerara River ...	11	19	30
Berbice do. ...	6	5	11
Upper Pomeroon River ...	10	3	13
Lower Pomeroon River ...	16	9	25
Moruca ...	9	25	34
Total ...	169	277	446

J. E. GODFREY,
Surgeon General.

Digitized by Google

Education Notices, 1911-12

NOTICE No. 1.

NEEDLEWORK EXAMINATION FOR MEDALS AND CERTIFICATES.

THE Annual Needlework Examination for Medals and Certificates will be held on Saturday, 2nd December, 1911, at 9.30 a.m.

2. The requirements will be as follows:

Section A. (For girls under 9 years of age.) Hemming, Sewing, Felling. [Time 1½ hours.]

Section B. (For girls under 11 years.) Stitching, Patching, Sewing on strings. [Time 2 hours.]

Section C. (For girls under 13 years.) Herring-boning, Gathering, Stroking and fixing in Band (2 inches), Button Hole, and Sewing on Button. Darning stocking web in cotton or worsted. Gusset. [Time 2½ hours.]

Section D. (For girls under 14 years.) Fine Gathering, Stroking, and fixing in Band. Hemming, Whipping, and sewing on frill. Marking on Canvas. Fine Button Hole (suitable for linen shirt.) Cutting out and fixing any small garment (such as doll's pinafore, etc.) Darning stocking web. [Time 3 hours.]

3. Subject to revision the Examination will be held at the same centres as last year and such other centres as may be requested.

4. Application for cards of admission must reach this office not later than 16th October, and should state the age of each candidate, the centre at which the candidates propose to sit, and the section in which they propose to compete.

5. Every girl will be required to provide needles, a thimble, and, where necessary, a pair of scissors.

6. In every section all the different specimens of work must be put on *one* piece of cloth (except the darning and marking.)

7. The girls who satisfy the Examiners will be classified in each section as follows:—Class I, plated medals; Class II, certificates.

8. Twenty per cent. only of the number of girls in attendance at each school will be allowed to compete.

JAS. F. ROSE,
Actg. Inspector of Schools.

Education Department,
31st December, 1910.

NOTICE No. 2.

NEEDLEWORK EXHIBITIONS.

FOUR Needlework Exhibitions of the annual value of $60, tenable for two years, will be awarded, provided the work be sufficiently good, on the result of the Annual Needlework Examination, for medals and certificates, to be held on Saturday, 2nd December, 1911.

2. Candidates for Exhibitions must have been pupils for not less than two years immediately preceding the Needlework Examination, at a Government-aided Primary School, must have been presented for examination in Standard V or VI, and must not exceed 15 years of age on the date of award.

3. Successful candidates will become Needlework Exhibitioners, and will be employed and receive further instruction in Needlework in the Public Institutions at Georgetown, New Amsterdam, and Suddie.

4. Needlework Exhibitioners while so employed will be required to conform to the Rules and Regulations applicable to Seamstresses on the staff of the particular Institution to which they may be attached.

5. Discharge or dismissal for good cause shown will involve forfeiture of the Exhibitions.

6. Needlework Exhibitioners who show the requsite zeal and efficiency will, as far as possible, be appointed to vacancies in the staff of Seamstresses.

7. Candidates are required—

(*a.*) to send in their names to the Education Office not later than the 31st August, 1911;

(*b.*) to forward a certificate of good moral character from their Teachers, religious aud secular;

(*c.*) to state in their application—

(1.) name in full and postal address,

(2.) date of birth,

(3.) schools attended and dates of passing the Standards,

(*d.*) if selected for an Exhibition, to forward a satisfactory certificate as regards general health and physical strength from a Government Medical Officer.

8. For particulars of the work required at the Examination, candidates are referred to the annual "Official Gazette" notice of the Needlework Examination, Section D and following paragraphs.

JAS. F. ROSE,
Actg. Inspector of Schools.

Education Department,
31st December, 1910.

NOTICE No. 3.

PRIMARY EDUCATION SCHOLARSHIPS.

THE Annual Competitive Examination for the Government Primary and Private School Scholarships will be held at the Queen's College, Georgetown, All Saints' Church of English School, New Amsterdam, and St. John's Schools, Suddie, on Tuesday, the 1st August, 1911, commencing at 10 a.m.

2. In the event of there being less than twelve Competitors in the County of Berbice or Essequebo, no Examination will be held at New Amsterdam or Suddie, but the Candidates may present themselves at the Georgetown centre.

Digitized by Google

3. Candidates will be required to apply on a special form obtainable here for a Card of Admission to the Examination on or before the 15th June, to give the names and addresses of their Parents or Guardians, and to forward a Certificate of good character from a Minister of Religion, and a Certificate of Birth or Baptism, showing they will be under 12 years of age on the day of the Examination. Candidates for Primary School Scholarships must also state their examination numbers. Forms of declaration in case of Private Schools may be had on application.

4. The Examination will be in the following subjects :—

(*a.*) Reading from Newspaper or standard Author.
(*b.*) Writing from Dictation.
(*c.*) English Grammar and Essay.
(*c.*) Geography, Outlines of the British Empire.
(*d.*) Arithmetic, up to and including the work of Standard VI.
(*f.*) Nature Knowledge and Elementary Hygiene with special application to local circumstances.

JAS. F. ROSE,
Actg. Inspector of Schools.

Education Department,
31st December, 1910.

NOTICE. No. 4.

TEACHERS' CERTIFICATE EXAMINATION, 1912.

THE Annual Examination of Candidates for certificates of competency, will be held on Tuesday, 2nd January, 1912, and following days, commencing at 10 a.m.

At (*a.*) Demerara : The Queeen's College, Georgetown.
(*b.*) Berbice : All Saints' Church of England School, New Amsterdam,
(*c.*) Essequebo : St. John's School, Suddie.

2. Should less than twelve Candidates signify their intention to sit either at the Berbice or Essequebo centre, they will be required to attend the Examination at the Georgetown centre.

3. Candidates for Teachers' Certificates will be required,—

(*a.*) To apply for a Card of Admission at least one month before the date fixed for the Examination at which they intend to present themselves.
(*b.*) To forward a certificate of character from a School Manager.
(*c.*) To state in their application—
(1.) Their name in full and their postal address.
(2.) Their age. Candidates, except Pupil Teachers, must be over 19 years of age.
(3.) The class for which they propose to sit.
(4.) The optional subjects which they propose to take up, and if Drawing, what two sections will be taken.

4. Female Teachers not actually employed in aided Schools desiring to be examined in Needlework for a Certificate for this subject only, must pay an entrance fee of 50 cents.

SYLLABUS OF SUBJECTS.

IN WHICH CANDIDATES FOR I, II AND III CLASS CERTIFICATES OF COMPETENCY WILL BE EXAMINED IN JANUARY, 1912.

* Reading.
* Writing, Spelling and Vocabulary Test.
* Arithmetic—The whole subject, including Mental Arithmetic.

History.—Woodward's Outline of the British Empire from 1500 to 1870 (Clay & Sons, Cambridge Univ. Press.)

Geography—
(*a.*) The whole of Geikie's Primer of Physical Geography, with special local application.
(*b.*) The Geography of the United Kingdom and Canada, and of British Guiana, and of the West Indies.
(*c.*) Map Drawing.

* English. — Parsing, Paraphrasing, Analysis of Sentences, Syntax and Essay. Shakespeare : "Midsummer-Night's Dream" ; questions on language and subject matter.

* School Management :— Organization, Method and Instruction. To answer questions on the Government Education Regulations.

Geometry—Text Book : A New Geometry for Junior Forms by Barnard and Child :—

All classes : Definitions pp. 282-286. Constructions, pp. 58 to 115.

Classes I and II : Theorems 1 to 46, pp. 177 to 272.

Class III : Theorems, 1 to 30, pp. 177-232.

Instruments required by each candidate—ruler, square, compass, and protractor.

Algebra.—Up to and including the Theory of Indices, the solution of Quadratic Equations, and problems producing such equations, Ratio and Proportion, Progressions, Permutations and Combinations for Classes I and II ; for Class III up to and including the solution of Quadratic Equations.

* Agriculture—(Optional for Females). The elements of Tropical Agriculture and of Agricultural Science.

* Hygiene—The elements of the subject, with special local application.

* Needlework — (Females).—Candidates will be required to show excellence in plain Needlework. They must bring lead pencil, thimble, and scissors.

N. B.—All Candidates must satisfy the Examiners in subjects marked thus*.

Digitized by Google

OPTIONAL SUBJECTS.
All Classes.

Music—Notation in the treble and Bass Clefs, Time, Accent, and the Major and Minor Scales.

Drawing—Any two of the following exercises :—

(1.) Free hand from flat examples.
(2.) Model Drawing.
(3.) Drawing on the Blackboard.

JAS. F. ROSE,
Acting Inspector of Schools.

Education Department,
31st December, 1910.

NOTICE No. 5.

PUPIL TEACHERS AND CANDIDATES' EXAMINATION.

THE Annual Examination of Pupil Teachers and of Candidates for admission as Pupil Teachers will be held at the undermentioned centres on Saturday, the 4th February, 1912, commencing at 9.30 a.m. :—

Georgetown, Christ Church School-room.
East Coast, Friendship Wesleyan School-room.
West Coast, Vreed-en-Hoop Church of England School-room.
Essequebo, St. John's School-room, at 10 a.m.
New Amsterdam. All Saints' Church of England School-room.

2. Female Pupil Teachers and Female Candidates for appointment as Pupil Teachers will be required to prepare, beforehand, the sample of needlework specified on page 9 of the Code of Regulations, in the presence of a lady nominated by the Manager, who will forward the work forthwith to the Inspector.

N.B.—No work not strictly in accordance with the Code will be accepted. Time to be allowed, 2 hours.

3. Candidates for appointment as Pupil Teachers, and Pupil Teachers are required to send in their names on or before January 10th, 1912. Candidates are also required to send in Certificates of good character from their Managers and of Birth or Baptism showing they are over 14 and under 16 years of age.

4. No cards of admission to the examination will be issued to those who do not comply with paragraphs 2 and 3.

5. Application for free certificates of birth on behalf of Candidates for the appointment of Pupil Teachers, must be forwarded to the Education Department for transmission to the Registrar General at least one month before the date fixed for the Examination. Candidates must, in their application, furnish the Inspector of Schools with the following particulars :—(*a.*) name of Candidate in full, (*b.*) place of birth, (*c.*) date of birth as nearly as possible, (*d.*) name of father, (*e.*) name of mother at birth of child.

SYLLABUS OF SUBJECTS.

(*a.*)—FOR ADMISSION.

Reading or Recitation :—40 lines.
Writing :—A piece of Dictation taken from any book or newspaper.
Arithmetic :—Practice ; Bills of Parcels ; Single Rule of Three ; Simple Vulgar and Decimal Fractions including G.C.M. and L.C.M. ; Simple Mental Arithmetic.
English :—Inflexions of words, Parsing of simple sentences, Analysis, Composition, Paraphrasing.
Geography :—British Guiana, and West Indies, and Outlines of the Americas, with drawing of Maps, and the whole of Geikie's Physical Geography Primer with special local application.
Nature Knowledge :—Object Lessons, Drawing of Objects. Blackie's Tropical Readers, Book II (pp. 9-106), Watt's Nature Teaching, Chapters I, II and III.
Hygiene :—The value of fresh air ; the elementary principles of ventilation ; the importance of cleanliness in person, of dwellings and surroundings, and of pure drinking water ; the importance and elementary principles of wholesome feeding. The books to be read are :—Blackie's Tropical Readers, Book II (pp. 136-183) ; Dr. Dickson's short treatise on Malaria ; English Board of Education Outline Scheme of Hygiene and Temperance ; with special application to local circumstances.
Sewing :—Pleating ; fixing the work in a plain cotton shirt ; whipping ; running tucks ; darning stockings.

(*b.*)—END OF FIRST YEAR.

Reading or Recitation :—45 lines.
Writing :—A piece of Dictation taken from any book or newspaper.
Arithmetic :—Vulgar and Decimal Fractions ; Compound Proportion Simple and Compound Interest Discount ; Areas and Volumes Simple Mental Arithmetic.
English :—Parsing and Analysis of more difficult sentences, with work of admission Candidates.
Geography :—Same as for Candidates with increased proficiency.
Nature Knowledge :—Object Lessons, and Drawing of Objects. Blackie's Tropical Reader, Book II, pages 9 to 135, and Watt's Nature Teaching, Chapters I to V.
Hygiene :—Same as for Candidates, with increased proficiency.

Digitized by Google

Sewing :—Sewing on frills ; setting in gathers ; fine darning ; darning and patching fine linen and calico ; cutting out and fixing plain garment.

(*c.*)—END OF SECOND YEAR.

Reading or Recitation :—Same as for First Year with increased proficiency

Writing :— do. do. do.

Arithmetic :— do. do. do.

Geometry :—Barnard and Child's for Junior Forms.

Theorems :—1—30.

Constructions :—1—14.

Algebra :—To simple Equations.

English :—Same as for First Year with increased proficiency.

Geography :—Outlines of Europe. Map drawing. Geikie's Physical Geography Primer with special local application.

Nature Knowledge :—Blackie's Book II, pages 9 to 135, and Watt's Nature Teaching, Chapters I to VII.

Hygiene :—Same as for First Year with increased proficiency.

Sewing :— do. do. do.

(*d.*) END OF THIRD YEAR.

Reading :—Same as for Second Year with increased proficiency.

Writing :— do. do. do.

Arithmetic :— do. do. do.

Geometry :—Barnard and Child's for Junior Forms.

Theorems :—1—30 ; Constructions 1—14 with increased proficiency.

Alegbra :—To easy Quadratic Equations.

English :—Same as for Second Year with increased proficiency.

Geography :— do. do. do.

Nature Knowledge :—Blackie's Book II, pages 9 to 135, and the whole of Watt's Nature Teaching.

Hygiene :—Same as for Second Year with increased proficiency.

Sewing :— do. do. do.

JAS. F. ROSE,
Acting Inspector of Schools.

Education Department,
31st December, 1910.

NOTICE NO. 6.

LECTURES on Agricultural Science and Hygiene will be delivered by the Department of Science and Agriculture as follows :—

New Amsterdam—All Saints' S. School-room, commencing on Tuesday, 18th April, 1911, at 10.30 a.m., and continued on following days. Part I.

New Amsterdam—Commencing on Tuesday, 8th August, 1911, at 10.30 a.m. and continued on following days. Part II.

Georgetown—Queen's College, commencing on Monday, 31st July, 1911, at 10.30 a.m., and continued to August 5th. Part I.

Georgetown—Commencing on Tuesday, 22nd August, 1911, at 10.30 a.m., and continued to September 2nd. Parts I and II.

Georgetown—commencing on Monday, 18th December, 1911, and continued on following days. Part II.

2. The following Teachers are invited to attend these Lectures, and will be repaid their travelling expenses as laid down in paragraph 4 of the notice :—(*a*) Teachers who have not yet attended a course of Lectures in these subjects ; (*b*) Teachers who have already attended a previous course, and who, though failing to qualify for a certificate at the examination, have obtained not less than 25 per cent. of marks, provided they have not attended more than two previous courses ; (*c*) Teachers who have already obtained certificates of the II or III Class in these subjects ; (*d*) Pupil Teachers, who are required to attend in accordance with Regulation 102 of the Code of 1904. Other Teachers may attend, if they desire to do so, but at their own expense.

3. Teachers and Pupil Teachers will be required to attend the Courses regularly and punctually and to present themselves for examination in January and February, 1912.

4. Teachers who attend the Lectures regularly will be repaid their second-class railway fares and steamer expenses. Those whose schools are situated at places where no public conveyances are available will be repaid their travelling expenses at the rate of five cents per mile, provided vouchers for this expenditure are produced. In cases where it is proved to the satisfaction of the Inspector of Schools that the cost necessarily incurred exceeds five cent per mile, rates not exceeding eight cents per mile may be allowed. Those whose Schools are 10 miles and over from the Lecture room and cannot return home the same day, may be allowed, in addition, a personal alllowance of 48 cents for every 24 hours they are absent from home. In cases where the actual travelling expenses would amount to more than 50 cents per day, the Inspector reserves to himself the right of offering instead the alimentary allowance of 48 cents plus the actual expenses of the initial and final journeys to and from the Lecture room. Teachers are required to attend the centre which incurs the least expense to Government.

5. The courses of Lectures hitherto held in Essequebo are discontinued. Teachers resident in Essequebo desiring to attend these Lectures will therefore attend at the Demerara centre. Teachers resident in outlying districts either in Demerara and Essequebo, who were formerly debarred from attending the courses of weekly lectures given in Georgetown, may now have

Digitized by Google

an opportunity of attending these daily lectures, as their attendance would now, under the new arrangement, necessitate fewer journeys to town than formerly.

6. Intending applicants for cards of admission to these Lectures (whose schools are situated where no public conveyances are available) are requested to state in their applications the following particulars, namely;

(*a.*) The rate per mile of travelling expenses to be incurred and the distance one way.

(*b.*) If any rate exceed 5 cents the special circumstances relied upon to justify such excess.

(*c.*) If a school is situated 10 miles and over from the Lecture room, whether it is or is not possible for the attendant to return home the same day.

(*d.*) The circumstances in which exemption is claimed from the liability of the attendant to pay his own expenses.

7. Detailed accounts of the travelling expenses must be sent to the Director of Science and Agriculture at the end of each Part of the Lectures.

8. Teachers and Pupil Teachers resident in Berbice wishing to attend these Lectures must apply not later than Wednesday, 15th March, 1911, and those resident in Demerara and Essequebo not later than Wednesday, 19th July.

9. The Managers of Schools are requested to be good enough to give every facility to their Teachers and Pupil Teachers to attend these Lectures either by giving them leave of absence under Rule 25 of the Code, or by suitable changes of the Easter and August vacations as provided under Rule 24.

JAS. F. ROSE,
Actg. Inspector of Schools

Education Department,
31st December, 1910

NOTICE is hereby given that an examination of persons desirous of becoming articled to Barristers or Solicitors, under the Legal Practitioners' Regulations Ordinance of this Colony, No. 18 of 1897, will be held at Queen's College, commencing on Monday, 18th December, 1911, at 10 a.m.

2. Any such person desirous of presenting himself for such examination must send in his name to the Inspector of Schools at least one month before the date fixed for the examination, paying at the same time a fee of £1 1s.

3. The examination will be conducted on she same lines and be of the same standard at the Cambridge Local Examination for Junior Students in the following subjects:—

(1) Writing from Dictation.
(2) Arithmetic.
(3) English Grammar, including parsing, analysis of sentences, and a short English Essay.
(4) English History, period 1509-1688.
(5) Latin, Cæsar de Bello Gallico Book VII Chapters 1 to 33, Grammar and Parsing.

JAS. F. ROSE,
Acting Inspector of Schools.

Education Department,
January, 1911.

GEORGETOWN, DEMERARA.—Printed and Published every *Wednesday and Saturday*, and on such Extraordinary Days as may be directed by His Excellency the Governor, by "The Argosy" Company, Limited, at their Office, Lot 35, Water Street Robb's Town. Subscription—Four Dollars per annum; Single Copies, 4 Cents each.—Wednesday, 17th May, 1911.

Digitized by Google

Digitized by Google

Vol. XXXIII. No. 41.

1,337

The Official Gazette

OF BRITISH GUIANA.

Published by Authority of His Excellency the Governor.

GEORGETOWN, SATURDAY, MAY 20TH, 1911.

Government Notices.

GOVERNMENT SECRETARY'S OFFICE,
Georgetown, Demerara,

255. 19th May, 1911.

HIS Excellency the Governor has been pleased to accept the resignation by Ernest McWatt, Esquire, of his appointment as an Agricultural Assistant in the Department of Science and Agriculture.

---

256. 19th May, 1911.

HIS Excellency the Governor has been pleased to appoint E. M. Morgan, Esquire, on probation for six months, to be an Agricultural Assistant in the Department of Science and Agriculture, *vice* Ernest McWatt, Esquire, resigned.

---

257. 19th May, 1911.

HIS Excellency the Governor has been pleased to grant to George Manifold Steele, Esquire, Third Class Officer of Customs, leave of absence on full salary for fourteen days from the 11th instant.

---

258. 19th May, 1911.

HIS Excellency the Governor has been pleased to grant to Thomas Budhoo, Bailiff, Berbice Judicial District, leave of absence on full salary for two months from the 1st instant.

---

259. 19th May, 1911.

HIS Excellency the Governor has been pleased to grant to First Class Postmaster J. S. McKenzie, leave of absence on half salary for three months from the 13th ultimo.

260. 19th May, 1911.

HIS Excellency the Governor has been pleased to fix the Office of the Institute of Mines and Forests at Dada Nawa on the Upper Rupununi river as a place at which application can be made for the registration of labourers.

---

261. 19th May, 1911.

HIS Excellency the Governor has been pleased to appoint Henry Perot Christiani, Esquire, Second Class Officer, Department of Lands and Mines, to be Warden of No. 4 Mining District, *vice* John Mullin, Esquire.

---

262. 19th May, 1911.

REFERRING to Government Notice No. 148 of the 31st March last, Mr. D. Bishop, Registrar of Births and Deaths for Division No. 6 of the Georgetown Registration District, has returned to the Colony from leave of absence and resumed the duties of his office on the 16th instant.

---

263. 19th May, 1911.

REFERRING to Government Notice No. 71 of the 10th February last, the Secretary of State for the Colonies has been pleased to grant to Arthur Hamilton Baker, Esquire, Inspector of Police, an extension of leave on half salary for one month from the 23rd of June.

---

264. 19th May, 1911.

JOHN BURCHMORE HARRISON, Esquire, M.A., C.M.G., F.I.C., F.G.S., F.C.S., Director of Science and Agriculture, has been elected Chairman of the Labour Institution and Industrial School Committee.

By Command,

CHARLES T. COX,
Government Secretary

Digitized by Google

Executive Council Notice.

GUIANA PUBLIC BUILDINGS,
Georgetown, Demerara,
19th May, 1911.

THE following Regulations for the Labour Institution made by the Governor-in-Council on the 9th day of May, 1911, are hereby published for general information.

By Command,

JAMES DRYSDALE,
Acting Clerk of the Council.

REGULATIONS FOR THE LABOUR INSTITUTION.

(SECTION 12 OF ORDINANCE 11 OF 1909.)

1. The Inspector of Prisons is empowered to grant a licence under Section 12 (1) of Ordinance 11 of 1909.

2. Any inmate granted a licence to be at large who may commit any offence punishable either on indictment or on summary conviction may in such case forfeit the same and be sent back to the Labour Institution to complete the unexpired portion of his sentence.

3. The holder of a licence shall produce the same when called upon to do so by any member of the Labour Institution Committee or Inspecting Officer.

4. An inmate on licence shall not associate with bad characters such as reputed thieves and prostitutes.

5. If the licence is forfeited or revoked for any offence or misconduct the holder of such licence shall be liable to undergo a term of detention in the Institution equal to the term which remains unexpired when the licence was granted.

6. The holder of a licence must perform such work as may be allotted to him by the person to whom he is licensed.

7. The Inspector of Prisons may for any breach of these Regulations revoke a licence which has been granted to an inmate.

Made by the Governor-in-Council under Section 12 of Ordinance No. 11 *of* 1909 *on the 9th day of May,* 1911.

By Command,

JAMES DRYSDALE,
Acting Clerk of the Council.

Digitized by Google

LICENCE TO INMATE OF THE LABOUR INSTITUTION.

(ORDINANCE 11 OF 1909.)

INSPECTOR OF PRISONS' OFFICE,
Georgetown, Demerara,
This day of 19

The I spector of Prisons is pleased under Section 12 (1) of Ordinance 11 of 1909 to grant to who was sentenced to detention in the Labour Institution, licence to be at large from the day of his liberation under this order during the remaining portion of his said term of detention unless the said shall before the expiration of his term misconduct himself in which case this licence shall be forfeited by law.

2. The licensee shall produce the licence when called upon to do so by any member of the Labour Institution Committee or Inspecting Officer.

3. He shall not associate with any bad characters such as reputed thieves and prostitutes.

4. If his licence is forfeited or revoked for any offence or misconduct he will be liable to undergo a term of detention in the Labour Institution equal to the portion of his term of years which remains unexpired when this licence was granted, viz., the term of

5. The holder of this licence is hereby licensed to and he will be required to perform such work as may be allotted to him on pain of forfeiting his licence.

Inspector of Prisons.

Digitized by Google

Militia and Volunteer Orders.

BY COLONEL G. C. DE RINZY,
Commandant, British Guiana Local Forces,
Headquarters, Georgetown,
19th May, 1911.

CORONATION CONTINGENT.

1. N.C. Officers forming the Coronation Contingent will parade at Eve Leary Barracks at 5.15 p.m. on Monday, the 22nd May, 1911.

ARTILLERY.

DUTIES.

2. N. C. Officer on duty for the ensuing week:—Sergt. McPherson.
Next for duty:—Sergt. Reed.

PARADES.

3. The following is the detail of parades for the ensuing week:—

Wednesday, 5 p.m.—Ceremonial Parade. Dress Drill Order, Khaki. (Paid.)

RE-ENROLMENT.

4. The undermentioned man having completed his original period of service has been permitted to re-enrol for a further period of 1 year:—

No. 2210 Gr. V. Winter.

PROMOTION.

5. The undermentioned N.C. Officer is promoted to the temporary rank of Sergeant during his absence from the Colony with the Coronation Contingent in England:—

No. 2119 Corpl. Wishart.

VOLUNTEERS.

PARADES.

6. The following is the detail of parades for the ensuing week:—

Wednesday, 5.15 p.m.—"A" and "B" Companies will parade at Eve Leary Barracks for Ceremonial Parade. Dress, Drill Order.

DRESS.

7. It is notified for general information that the Dress for Volunteers in Review Order will be as follows:—

Helmet, Service Dress, Ankle Boots, Leggings, Belt and Side-arms.

BAND.

8. The Band will parade for Ceremonial Drill at 5 p.m. on Wednesday, the 24th May, 1911. Dress, Drill Order.

EMPIRE AND WEST INDIAN CHALLENGE CUPS.

9. The Ranges will be open for practice on Friday, the 19th May, from 4 to 6 p.m.

With reference to Militia and Volunteers Orders of the 11th May, 1911. The above Cups will be shot for on Saturday, the 20th instant, commencing at 3 p.m. sharp, and not on Wednesday, the 24th May, as therein stated.

CORONATION CONTINGENT.

10. The N.C. Officers forming the Coronation Contingent will parade at the Quarter-Master's Store at 5 p.m. on Thursday, 25th May, to draw their Uniform.

They will report themselves to the Adjutant on board the Royal Mail Steamer at 5 p.m. on Sunday, the 28th May, who will issue to them their tickets. Dress Civilian Clothing.

The Contingent will land at Southampton in Uniform.

With reference to Militia and Volunteers Orders of the 21st April, 1911, Para. 1, His Excellency the Governor has been pleased to select Sergts. Wishart and Forrester, *vice* Sergts. Webber and Hodge, who are unable to proceed with the Contingent.

H. S. WALKER, Captain,
Adjutant, Local Forces.

Summary Summations.

BRITISH GUIANA.

COUNTIES OF DEMERARY AND ESSEQUEBO.

AT the request and instance of the Receiver General of British Guiana, I, the undersigned Marshal, do hereby summon the proprietor or proprietors, representative or representatives, of lot number 22, De Witte Zwaan, in the Island of Leguan, in the county of Essequebo, in the colony of British Guiana, to pay within six days to the Receiver General of British Guiana through the Crown Solicitor of British Guiana at his office in the Victoria Law Courts, Georgetown, the sum of 53 cents, being the amount due for proportion of costs of maintenance of groynes for the protection of the abovementioned lot number 22, as per account, hereto annexed with costs, on pain of law.

C. A. BURNINGHAM,
Bailiff.

Proprietor or proprietors, lot 22, De Witte Zwaan, Island of Leguan.

To the Colony of British Guiana, Dr.
(Public Works Department.)

1910.
March 31st.—To proportion of cost of maintenance of groynes for protection of above property for year 1909-10 .. $0 53

Correct,
J. H. W. PARK,
Colonial Civil Engineer.
CLIFTON GRANNUM,
Receiver General,
30.9.10.

A true copy,
E. EDWARDS,
Marshal.

BRITISH GUIANA.

COUNTIES OF DEMERARY AND ESSEQUEBO.

AT the request and instance of the Receiver General of British Guiana, I, the undersigned Marshal, do hereby summon the proprietor or proprietors, representative or representatives of lot number 21, Plantation De Witte Zwaan, situate in the Island of Leguan, in the Essequebo River, county of Essequebo, and colony of British Guiana, to pay within six days to the Receiver General of British Guiana through the Crown Solicitor of British Guiana at his office in the Victoria Law Courts, Georgetown, the sum of 58 cents, being the amount due for proportion of cost of maintenance of groynes for the protection of the abovementioned lot number 21, as per account hereto annexed with costs, on pain of law.

C. A. BURNINGHAM,
Bailiff.

Proprietor or proprietors, lot 21, De Witte Zwaan, Island of Leguan.

To the Colony of British Guiana, Dr.
(Public Works Department.)

1910.
March 31st.—To proportion of cost of maintenance of groynes for protection of above property for year 1909-10... $0 58

Correct,
J. H. W. PARK,
Colonial Civil Engineer.

A true copy,
E. EDWARDS,
Marshal.

BRITISH GUIANA.

COUNTIES OF DEMERARY AND ESSEQUEBO.

AT the request and instance of the Receiver General of British Guiana, I, the undersigned Marshal, do hereby summon the proprietor or proprietors, representative or representatives of lot number 20, Plantation De Witte Zwaan, situate in the Island of Leguan, in the Essequebo River, in the county of Essequebo, and colony of British Guiana, to pay within six days to the Receiver General of British Guiana through the Crown Solicitor of British Guiana at his office in the Victoria Law Courts, Georgetown, the sum of 62 cents, being the amount due for proportion of cost of maintenance of groynes for the protection of the abovementioned lot number 20, as per account hereto annexed with costs, on pain of law.

C. A. BURNINGHAM,
Bailiff.

Proprietor or proprietors, lot 20, De Witte Zwaan, Island of Leguan.

To the Colony of British Guiana, Dr.
(Public Works Department).

1910.
March, 31st.—To proportion of cost of maintenance of groynes for protection of above property for year 1909-10... $0 62

Correct,
J. H. W. PARK,
Colonial Civil Engineer.
CLIFTON GRANNUM,
Receiver General,
30.9.10.

A true copy,
E. EDWARDS,
Marshal.

Digitized by Google

BRITISH GUIANA.

COUNTIES OF DEMERARY AND ESSEQUEBO.

AT the request and instance of the Receiver General of British Guiana, I, the undersigned Marshal do hereby summon the proprietor or proprietors, representative or representatives of lot number 2, Plantation De Witte Zwaan, situate in the island of Leguan, in the Essequebo river, in the county of Essequebo and colony of British Guiana, to pay within six days to the Receiver General of British Guiana, through the Crown Solicitor of British Guiana, at his office in the Victoria Law Courts, Georgetown, the sum of 74 cents being the amount due for proportion of cost of maintenance of groynes for the protection of the above-mentioned lot number two, as per account hereto annexed with costs, on pain of law.

C. A. BIRMINGHAM,
Bailiff.

Proprietor or proprietors, lot 2, De Witte Zwaan, Island of Leguan.
To the Colony of British Guiana, Dr.
(Public Works Department).

1910.
March 31.—To proportion of cost of maintenance of groynes for protection of above property for year 1909-10...$ 0 74

Correct,
J. H. W. PARK,
Colonial Civil Engineer.
CLIFTON GRANNUM,
Receiver General.

A true Copy,
E. EDWARDS,
Marshal.

BRITISH GUIANA.

COUNTIES OF DEMERARY AND ESSEQUEBO.

AT the request and instance of the Receiver General of British Guiana, I, the undersigned Marshal, do hereby summon the proprietor or proprietors, representative or representatives of lot number 3, Plantation De Witte Zwaan, situate in the Island of Leguan, in the Essequebo river, in the county of Essequebo and colony of British Guiana, to pay within six days to the Receiver General of British Guiana, through the Crown Solicitor of British Guiana, at his office in the Victoria Law Courts, Georgetown, the sum of 75 cents being the amount due for proportion of cost of maintenance of groynes for the protection of the above-mentioned lot number 3, as per account hereto annexed with costs, on pain of law.

C. A. BIRMINGHAM,
Bailiff.

Proprietor or proprietors, lot 3, De Witte Zwaan, Island of Leguan.
To the Colony of British Guiana, Dr.
(Public Works Department).

1910.
March 31.—To proportion of cost of maintenance of groynes for protection of above property for year 1909-10...$ 0 75

Correct,
J. H. W. PARK,
Colonial Civil Engineer.
CLIFTON GRANNUM,
Receiver General.

BRITISH GUIANA.

COUNTIES OF DEMERARY AND ESSEQUEBO.

AT the request and instance of the Receiver General of British Guiana, I, the undersigned Marshal, do hereby summon the proprietor or proprietors, representative or representatives of lot number 5, De Witte Zwaan, situate in the Island of Leguan, in the Essequebo river, in the county of Essequebo, and colony of British Guiana, to pay within six days to the Receiver General of British Guiana, through the Crown Solicitor of British Guiana, at his Office in the Victoria Law Courts, Georgetown, the sum of 78 cents being the amount due for proportion of cost of maintenance of groynes for the protection of the above-mentioned lot number 5, as per account hereto annexed with costs on pain of law.

C. A. BIRMINGHAM,
Bailiff.

Proprietor or proprietors, lot 5, De Witte Zwaan Island of Leguan.
To the Colony of British Guiana, Dr.
(Public Works Department.)

1910.
March 31.—To proportion of cost of maintenance of groynes for protection of above property for year 1909-10. $0 78

Correct,
J. H. W. PARK,
Colonial Civil Engineer
CLIFTON GRANNUM,
Receiver General.

A true Copy,
E. EDWARDS,
Marshal.

BRITISH GUIANA.

COUNTIES OF DEMERARY AND ESSEQUEBO.

AT the request and instance of the Receiver General of British Guiana, I, the undersigned Marshal, do hereby summon the proprietor or proprietors, representative or representatives of lot number 15, De Witte Zwaan, situate in the Island of Leguan, in the Essequebo river, in the county of Essequebo and colony of British Guiana, to pay within six days to the Receiver General of British Guiana, through the Crown Solicitor of British Guiana, at his office in the Victoria Law Courts, Georgetown, the sum of 93 cents, being the amount due for proportion of cost of maintenance of groynes for the protection of the above-mentioned lot number 15, as per account hereto annexed with costs, on pain of law.

C. A. BIRMINGHAM,
Bailiff.

Proprietor or proprietors of lot 15, De Witte Zwaan, Island of Leguan.
To the Colony of British Guiana, Dr.
(Public Works Department.)

1910.
March 31st.—To proportion of costs of maintenance of groynes for protection of above property for year 1909-10 ... ...$ 0 93

Correct,
J. H. W. PARK,
Colonial Civil Engineer.
CLIFTON GRANNUM,
Receiver General.

BRITISH GUIANA.

COUNTIES OF DEMERARY AND ESSEQUEBO.

AT the request and instance of the Receiver General of British Guiana, I, the undersigned Marshal, do hereby summon the proprietor or proprietors, representative or representatives of lot number 18, Plantation De Witte Zwaan, situate in the Island of Leguan in the Essequebo River, in the county of Essequebo and colony of British Guiana, to pay within six days to the Receiver General of British Guiana at his office in the Victoria Law Courts, Georgetown, the sum of 74 cents, being the amount due for proportion of cost of maintenance of groynes for the protection of the above-mentioned lot number 18, as per account hereto annexed with costs on pain of law.

C. A. BIRMINGHAM,
Bailiff.

Proprietor or proprietors, lot 18, De Witte Zwaan, Island of Leguan.
To the Colony of British Guiana, Dr.
(Public Works Department.)

1910.
March 31st.—To proportion of cost of maintenance of groynes for protection of above property for year 1909-10 ... ...$ 0 74

Correct,
J. H. W. PARK,
Colonial Civil Engineer.
CLIFTON GRANNUM,
Receiver General,
30.9.10.

A true copy,
E. EDWARDS,
Marshal.

Digitized by Google

BRITISH GUIANA.

COUNTIES OF DEMERARY AND ESSEQUEBO.

AT the request and instance of the Receiver General of British Guiana, I, the undersigned Marshal, do hereby summon the proprietor or proprietors, representative or representatives of lot number 19, Plantation De Witte Zwaan, situate in the island of Leguan, in the Essequebo river, in the county of Essequebo and colony of British Guiana, to pay within six days to the Receiver General of British Guiana, through the Crown Solicitor of British Guiana, at his office in the Victoria Law Courts, Georgetown, the sum of 71 cents, being the cost of proportion of maintenance of groynes for the protection of the abovementioned lot number 19 as per account hereto annexed, with costs, on pain of law.

C. A. BIRMINGHAM,
Bailiff.

The Proprietor or proprietors lot 19, De Witte Zwaan, Island of Leguan.
To the Colony of British Guiana, Dr.
(Public Works Department.)

1910.
March 31st.—To proprtion of cost of maintenance of groynes for protection of above property for year 1909-10 ... ...$0 71

Correct,
J. H. W. PARK,
Colonial Civil Engineer.
CLIFTON GRANNUM,
Receiver General.
30.9.10.

A true copy,
E. EDWARDS,
Marshal.

BRITISH GUIANA.

COUNTIES OF DEMERARY AND ESSEQUEBO.

AT the request and instance of the Receiver General of British Guiana, I, the undersigned Marshal, do hereby summon the proprietor or proprietors, representative or representatives of lot number 9, De Witte Zwaan, situate in the Island of Leguan, in the Essequebo river, in the county of Essequebo and colony of British Guiana, to pay within six days to the Receiver General of British Guiana, through the Crown Solicitor of British Guiana, at his office in the Victoria Law Courts, Georgetown, the sum of 86 cents, being the amount due for proportion of cost of maintenance of groynes for protection of the above-mentioned lot number 9, De Witte Zwaan, as per account hereto annexed with costs, on pain of law.

C. A. BIRMINGHAM,
Bailiff.

Proprietor or proprietors lot 9, De Witte Zwaan, Island of Leguan.
To the Colony of British Guiana, Dr.
(Public Works Depar ment.)

1910.
March 31.—To proportion of cost of maintenance of groynes for protection of above property for year 1909 10...$ 0 86

Correct,
J. H. W. PARK,
Colonial Civil Engineer.
CLIFTON GRANNUM,
Receiver General,
30.9.10.

A true copy,
E. EDWARDS,
Marshal.

BRITISH GUIANA.

COUNTIES OF DEMERARY AND ESSEQUEBO.

AT the request and instance of the Receiver General of British Guiana, I, the undersigned Mashal, do hereby summon the proprietor or proprietors, representative or representatives of lot number 16, Plantation De Witte Zwaan, situate in the island of Leguan, in the Essequebo river, in the county of Essequebo and colony of British Guiana, to pay within six days to the Receiver General of British Guiana, through the Crown Solicitor of British Guiana, at his office in the Victoria Law Courts, George town, the sum of 86 cents being the amount due for proportion of cost of the maintenance of groynes for the protection of the abovementioned lot number 16, as per account hereto annexed, with costs, on pain of law.

Proprietor or proprietors lot 16, De Witte Zwaan, Island of Leguan.
To the Colony of British Guiana, Dr.
(Public Works Department.)

1910.
March 31.—To proportion of costs of maintenance of groynes for protection of above property for year 1909-10 ... ...$ 0 86

Correct,
J. H. W. PARK,
Colonial Civil Engineer.
CLIFTON GRANNUM,
Receiver General.

A true copy,
E. EDWARDS.
Marshal.

BRITISH GUIANA.

COUNTIES OF DEMERARY AND ESSEQUEBO.

AT the request and instance of the Receiver General of British Guiana, I, the undersigned Marshal, do hereby summon the proprietor or proprietors, representative or representatives of lot number 17, De Witte Zwaan, situate in the Island of Leguan, in the Essequebo River, in the county of Essequebo and Colony of British Guiana, to pay within six days to the Receiver General of British Guiana through the Crown Solicitor of British Guiana at his Office in the Victoria Law Courts, Georgetown, the sum of 80 cents being the proportion of cost of maintenance of groynes for the protection of the above-mentioned lot number 17, as per account hereto annexed, with costs on pain of law.

C. A. BIRMINGHAM,
Bailiff.

Proprietor or proprietors lot 17, De Witte Zwaan, Island of Leguan.
To the Colony of British Guiana, Dr.
(Public Works Department.)

1910.
March 31.—To proportion of cost of maintenance of groynes for protection of above property for year 1909 10...$ 0 80

Correct,
J. H. W. PARK,
Colonial Civil Engineer.
CLIFTON GRANNUM,
Receiver General.

A true Copy,
E. EDWARDS,
Marshal.

BRITISH GUIANA.

COUNTIES OF DEMERARY AND ESSEQUEBO.

AT the request and instance of the Receiver General of British Guiana, I, the undersigned Marshal, do hereby summon the proprietor or proprietors, representative or representatives of lot number 4, Plantation De Witte Zwaan, situate in the island of Leguan, in the Essequebo River, in the county of Essequebo and colony of British Guiana, to pay within six days to the Receiver General of British Guiana, through the Crown Solicitor of British Guiana, at his office in the Victoria Law Courts, Georgetown, the sum of 77 cents, being the amount due for proportion of cost of maintenance of groynes for the protection of the abovementioned lot number 4, as per account hereto annexed, with costs, on pain of law.

C. A. BIRMINGHAM,
Bailiff.

Proprietor or proprietors lot 4, De Witte Zwaan, Island of Leguan.
To the Colony of British Guiana, Dr.
(Public Works Department.)

1910.
March 31.—To proportion of cost of maintenance of groynes for protection of above property for year 1909-10 ... ... $ 0 77

Correct,
J. H. W. PARK,
Colonial Civil Engineer.
CLIFTON GRANNUM,
Receiver General.
30.9.10.

A true copy,
E. EDWARDS,
Marshal.

Digitized by Google

The proprietor or proprietors, representative or representatives of an undivided 1/18th part or share in and on the eastern half of lot number 7, situated on the East Sea Coast of Berbice, appraised as the property of James Rose.

To The East Berbice Drainage Commissioners, Dr.

1911.

May 3.—To fourth portion of assessment due for works done under the East Berbice Drainage Commissioners as wages for overseer, wages for watchmen, Seawell sluice, repairs to Seawell sluice, cleaning Seawell trench, digging southern trench and contingencies for the three months ending the 31st day of March, 1911 ...$ 1 20

Assessment under Ord. 13 of 1906... ...$1 20

Correct,
B. GAINFORT,
Chairman.

A true Copy,
C. B. DeM. DAVIES,
Marshal.

BRITISH GUIANA.

COUNTY OF BERBICE.

AT the request and instance of the East Berbice Drainage Commissioners, I, the undersigned Marshal, do hereby summon the proprietor or proprietors, representative or representatives an undivided one-eighteen h part or share of and in the eastern half of lot number 7, situated on the east sea coast of Berbice, apprai-ed as the property of James Rose, to pay within twenty-four hours, at the Office of the Chairman, B. Gainfert, in New Amsterdam, the sum of one dollar and twenty cents being amount due, owing and payable for fourth portion of assessment due for works done under the East Berbice Drainage Commissioners as wages for overseer, wages for watchmen Seawell sluice, repairs to Seawell sluice, cleaning Seawell trench, digging southern trench and contingencies for the three months ending the 31st day of March, 1911, under Ordinance 13 of 1906, as per account annexed with interest at the rate of six per cent. per annum, from the 15th day of April, 1911, until fully paid with costs, on pain of parate execution.

Berbice, this 4th day of May, 1911.

C. B. DeM. DAVIES,
Marshal.

The proprietor or proprietors, representative or representatives of an undivided $\frac{1}{18}$th part or share in and on the ea-tern half of lot No. 7, situated on the east sea coast of Berbice, appraised as the property of Joseph Odean.

To the East Berbice Drainage Commissioners, Dr.

1911.

May 3.—To fourth portion of assessment due for works done under the East Berbice Drainage Commissioners, as wages for overseer, wages for watchmen Seawell sluice, repairs to Seawell sluice, cleaning Seawell trench, digging southern trench and contingencies for the three months ending the 31st day of March, 1911 ...$1 20

Assessment under Ord. 13 of 1906... ...$1 20

Correct,
B. GAINFORT,
Chairman.

A true copy,
C. B. DeM. DAVIES,
Marshal.

BRITISH GUIANA.

COUNTY OF BERBICE.

AT the request and instance of the East Berbice Drainage Commissioners, I, the undersigned Marshal, do hereby summon the proprietor or proprietors, representative or representatives of an undivided one-eighteenth part or share of and in the eastern half of lot number 7, situated on the east sea coast of Berbice, appraised as the property of Joseph Odean, to pay, within twenty-four hours, at the office of the Chairman, B. Gainfort, in New Amsterdam, the sum of one dollar and twenty cents, being amount due, owing and payable for fourth portion of assessment due for works done under the East Berbice Drainage Commissioners as wages for overseer, wages for watchmen Seawell sluice, repairs to Seawell sluice, cleaning Seawell trench, digging southern trench and contingencies for the three months ending 31st day of March, 1911, under Ordinance 13 of 1906, as per account annexed with interest at the rate of six per cent. per annum from the 15th day of April, 1911, until fully paid with costs, n pain of Parate Execution.

Berbice, this 4th day of May, 1911.

C. B. DeM. DAV ES,
Marshal.

Registrar's Notices.

REGISTRAR'S OFFICE,
Georgetown, Demerara,
12th May, 1911.

IN THE MATTER OF THE COMPANIES ORDINANCE, 1898.

NOTICE is hereby given in terms of Sub-section 3, section 217 of Ordinance 21, 1898, (Companies Ordinance), that at the expiration of three months from the date of this notice the names of the undermentioned Companies will, unless cause is shown to the contrary, be struck off the Register and the Company will be dissolved.

L. C. DALTON,
Registrar.

The Barima Gold Mining Company, Limited,
Scott and Company, Limited.

PATE NTS ORDINANCE, 1902.

LICENCES to fit and proper persons to practise as Patent Agents in terms of Ordinance No. 31 of 1902, can now be obtained at the undermentioned office.

In future applications will not be accepted from persons other than those mentioned in sub-section 3 of section 3 of the Ordinance or from licensed Patent Agents.

L. C. DALTON,
Registrar of Patents.

Office of Registrar of
British Guiana,
May 1st, 1911.

BRITISH G IANA.—REGISTRAR'S OFFICE.

WHEREAS the following account has been rendered to this Office, viz., the accounts and vouchers of Frederick Smith Chapman, guardian of the minors Mary R. I. Chapman, Clement G. Chapman, and Mary Agnes I. Chapman for a period from 1st May, 1910, to 30th April, 1911.

NOTICE is hereby given to all parties interested that the said account and vouchers will remain in this Office for the space of three weeks from the 13th day of May, 1911, and all parties interested having objections to the said account and vouchers must state the same in writing during Office hours within the said period of three weeks, after the expiration of which the said account and vouchers will be submitted to the account of Court for examination and report.

Georgetown, Demerary, this 11th day of May, 1911.

L. C. DALTON,
Registrar.

BRITISH GUIANA.—REGISTRAR'S OFFICE.

WHEREAS the following account has been rendered to this Office, viz., the account and vouchers of William Alstein Parker, Official Receiver of British Guiana as guardian of the minor Germano Gomes for a period from 14th November, 1910, to the 3rd May, 1911.

NOTICE is hereby given to all parties interested that the said account and vouchers will remain at this Office for the space of three weeks from the 6th day of May, 1911, and all parties interested having objections to the said account and vouchers must state the same in writing during Office hours within the said period of three weeks, after the expiration of wh.ch the said account and vouchers will be submitted to the Accountant of Court for examination and report.

Georgetown, Demerary, this 4th day of May, 1911.

L. C. DALTON,
Registrar.

Digitized by Google

BRITISH GUIANA.—REGISTRAR'S OFFICE.

WHEREAS the following account has been rendered to this Office, viz., the account and vouchers of Robert Ainsley Munro, as guardian of the minors Bourne for a period from 31st November, 1907, to the 31st December, 1910.

NOTICE is hereby given to all parties interested that the said account and vouchers will remain at this Office for the space of three weeks from the 6th day of May, 1911, and all parties interested having objections to the said account and vouchers must state the same in writing during Office hours within the said period of three weeks, after the expiration of which the said account and vouchers will be submitted to the Accountant of Court for examination and report.

Georgetown, Demerary, this 4th day of May, 1911.

L. C. DALTON,
Registrar.

REGISTRAR'S OFFICE,
British Guiana,
19th April, 1911.

In the matter of the application by George Barrett McMullen, engineer, a citizen of the United States, residing at Chicago, county of Cook State of Illinois, for a patent for his invention for "Improvements in a Process for treating Sugar-cane and the Products of said Process."

I DO hereby intimate to all to whom it may concern that on the 19th day of April, 1911, I accepted a complete specification of the said invention by the said applicant, the said George Barrett McMullen, and that any person may within two months from the date of this advertisement of my acceptance of the said complete specification, give notice in writing at the Registrar's Office aforesaid of opposition to the grant of the said patent in terms of section 10 (1) of the Patents Ordinance, 1902.

L. C. DALTON,
Registrar.

REGISTRAR'S OFFICE,
British Guiana,
19th April, 1911.

In the matter of the application by Henry Hamilton Laurence, of No. 7, Commerce Street, Georgetown, Demerara, in the Colony of British Guiana, Barrister-at-Law, for a patent for his invention for "Improvements in or relating to the curing of India-rubber" which has been communicated to him by Robert Derry, Curator of the Botanic Gardens, Singapore, in the Straits Settlements.

I DO hereby intimate to all to whom it may concern that on the 13th day of April, 1911, I accepted a complete specification of the said invention by the said Robert Derry, and that any person may, within two months from the date of this advertisement of my acceptance of the said complete specification, give notice in writing at the Registrar's Office aforesaid of opposition to the grant of the said patent in terms of section 10 (1) of the Patents Ordinance, 1902.

L. C. DALTON,
Registrar.

Transports and Mortgages.

Counties of Demerary and Essequebo.

3RD JUNE, 1911.

[FIRST PUBLICATION.]

THE following TRANSPORTS and MORTGAGES are intended to be passed before one of Their Honours the Judges of the Supreme Court of British Guiana on any day after Saturday, the 3rd day of June, 1911, which such Judge shall be pleased to appoint, viz :—

1. By Charity Ann Morgan, widow, of 4, Green Street, Charlestown, Georgetown, as sole executrix under the last will and testament of Henry Augustus Morgan, deceased, TRANSPORT of lot number 48 (forty-eight), part of the plantation or estate called Vreed-en-Hoop, *cum annexis*, situate on the west bank of the River Demerary, in the county of Demerary, in the colony of British Guiana, said lot being laid down and defined on a plan made by the Sworn Land Surveyor E. Chalmers, dated 9th July, 1898, and deposited in the Registrar's Office of British Guiana on the 12th January, 1900,—to and in favour of Thomas William Brown, of New Amsterdam, Berbice.

2. By Malgoo, male, No. 57,304, ex *Brenda*, 1892, of Canal No. 2, West Bank, Demerara River, in his quality as the Guardian *ad hoc* of the minor Mohabeer, male, B.R., No. 862 of 1895, agreeably with an Order of His Honour Sir Henry Alleyne Bovell, Knight, Chief Justice of British Guiana, bearing date the 24th April, 1911, the said Mohabeer being a legatee under the last will and testament of Cornelius Bernard, deceased, agreeably with last will and testament deposited in the Registrar's Office of British Guiana on the 21st April, 1908, TRANSPORT of three undivided fourth (¾) parts or shares of and in lot number 16, north section of Government land in Canal No. 2, said lot being laid down and defined on a plan of certain portions of Government land in Canals 1 and 2 Polder, in the county of Demerary and colony of British Guiana, by Frank Fowler, acting Crown Surveyor, dated 28th March, 1902, and deposited in the Registrar's Office on 6th May, 1902,—to and in favour of Runglall, male, No. 32,427, ex *The Bruce*, 1886, and Damaree, male, No. 80,848, ex *Lena*, 1899, both of Canal No. 2 aforesaid.

3. By Rebecca Cornelia Adriana Backker, born Grave-ande, of 61, Adelaide Street, Charlestown, Georgetown, widow, as one of the surviving heirs under the last will and testament of her husband, Adam Caspar William Backker, deceased, and as one of the heiresses, *ab intestato*, of her son Hilton William Augustus Backker, who was another of the heirs under the said last will and testament of his father the said Adam Caspar William Backker and by Lydia Millicent Sutton, born Backker, assisted as far as need be by her husband William Isaac Sutton, also of 61, Adelaide Street, Charlestown, Georgetown, the other surviving heiress under the last will and testament of her father the said Adam Caspar William Backker, and the other heiress, *ab intestat*, of her brother the said Hilton William Augustus Backker, agreeably with said last will and testament deposited in the Registrar's Office of British Guiana on the 4th February, 1896, TRANSPORT of lot number 13 (thirteen), of that part of plantation Princess Carolina, situate on the western bank of the Demerary River, now known as Glasgow Village, as laid down and defined on a diagram of the said part of the said plantation Princess Carolina by the Sworn Land Surveyor, William James Fowler, dated 23rd October, 1871, and deposited in the Registrar's Office of the counties of Demerary and Essequebo on the 11th of July, 1873,—to and in favour of Parmesur, male, R. of D., No. 9,438, ex *Poonah*, 1881, native of the colony, of Lowood Village, East Bank, Demerary River.

4. By Candida De Camps, widow, of De Willem Front, west coast, Demerary, in her quality as sole executrix to and under the last will and testament of her deceased husband John DeCamps, TRANSPORT of the north half of the east half of an acre of land part of the Plantation Vreed-en-Hoop, now called Stewartville, situate on the west sea coast of the county of Demerary known on a diagram thereof by the Sworn Land Surveyor Alexander Buchanan, deposited in the Registrar's Office of the counties of Demerary and Essequebo as lot number 117 (one hundred and seventeen), with two rooms forming part of a building on the portion of the lot above described,—to and in favour of Samuel Gabriel Colonel Millar, of Stewartville, west coast, Demerary.

5. By Joaquina Gomes Fernandes, widow, of lot 5, Princes Street, Georgetown, and William Fernandes, of lot 44, Water Street, Georgetown, as executrix and executor, respectively, under the last will and testament of Manoel Fernandes, deceased, TRANSPORT of the west half of lot I, Upper Hadfield Street, in Wortmanville District, in the city of Georgetown, in the county of Demerary, and colony of British Guiana, save and except the building thereon belonging to Lilian Gentle,—to and in favour of William Barkie, of lot 77, Brickdam.

6. By Thomas Carrington, of La Grange, West Bank, Demerary River, TRANSPORT of lot number 4 (four), section F, part of Pln. La Grange, *cum annexis*, situate on the west bank of the River Demerary, said lot number 4, being laid down and defined on a diagram of the said plantation by Ewald C. H. Klautky, Sworn Land Surveyor, dated 12th December, 1906, and deposited in the Registrar's Office of British Guiana on the 4th day of March, 1907, with the buildings and erections thereon, save and except a building thereon belonging to the said Thomas Carrington,—to and in favour of Henry Adams, of La Grange, aforesaid.

7. By Simeon Augustus Williams, of 338, Cummings Street, Georgetown, in his quality as the duly constituted attorney in this colony of Robert Thomas Gittens, TRANSPORT of *firstly*, north half of lot

Digitized by Google

number 338 (three hundred and thirty-eight), situate in South Cumingsburg, in the city of Georgetown, county of Demerary with all the buildings and erections thereon, subject to a First Mortgage thereon in favour of The British Guiana Mutual Fire Insurance Company, Limited, passed on 2nd July, 1910, and *secondly*, the south half of lot number 338 (three hundred and thirty-eight), situate in South Cumingsburg District, city of Georgetown, county of Demerary, with all the buildings and erections thereon, subject to a First Mortgage passed in favour of The British Guiana Mutual Fire Insurance Company, Limited, on the 2nd July, 1910,—to and in favour of Susan Giddins, widow, of Buxton, East Coast, Demerara.

8. By Rampersaud, bachelor, a native of this colony and residing at Pln. Bel Air, East Coast, Demerary, in his own right as one of the heirs, *ab intestato*, of his deceased sister Dassodah, late of said plantation, and as the sole heir under the last will and testament of his mother Soondra, late also of said plantation, who was the other heir *ab intestato* of the said Dassodah, said last will and testament having being duly proved and deposited as of record in the Registrar's Office of British Guiana on the 16th day of May, 1911, TRANSPORT of a lot of land part of the front lands of Plantation Bel Air, situate on the east coast of the county of Demerara, and colony of British Guiana, the said piece of land containing 69·4 square Rhynland roods as laid down and defined on a diagram by Frank Fowler, Sworn Land Surveyor, dated the 27th October, 1897, and deposited in the Registrar's Office of British Guiana on the 3rd November, 1897,—to and in favour of Edith Eliza Kelly, spinster, of lot 206, Charlotte Street, Lacytown, Georgetown.

9. By Jane Hopkinson Rogers and Clarissa Mary Rogers, both of 350, New Market Street, Georgetown, spinsters, as the residuary heiresses under the last will and testament of Elizabeth Rogers, deceased, the said Elizabeth Rogers having been one of the heirs under the last will and testament of her father, Hugh Rogers, deceased, one of the heirs under the last will and testament of her sister Jane Rogers, deceased, who was another of the heirs under the said last will and testament of her father, the said Hugh Rogers, one of the heirs *ab intestato* of her sister Clara Rogers, deceased, who was another of the heirs under the said last will and testament of her father, the said Hugh Rogers, deceased, and also another of the heirs under the said last will and testament of her sister the said Jane Rogers, deceased, one of the heiresses under the last will and testament of her mother Catherine Rogers, deceased, who was one of the heirs under the said last will and testament of her husband, the said Hugh Rogers, deceased, and also one of the heirs *ab intestato* of her daughter, the said Clara Rogers, deceased, one of the heirs *ab intestato* of her sister, Anne Rogers, deceased, who was another of the heirs under the said last will and testament of her father the said Hugh Rogers, deceased, another of the heirs *ab intestato* of her sister the said Clara Rogers, deceased, and as having been entitled to her legitimate portion in the estate of her mother, the said Catherine Rogers, deceased, one of the heirs *ab intestato* of her sister Margaret Rogers, deceased, who was another of the heirs under the said last will and testament of her father, the said Hugh Rogers, deceased, one of the heirs under the said last will and testament of her sister, the said Jane Rogers, deceased, one of the heirs *ab intestato* of her sister, the said Clara Rogers, deceased, the other heiress under the said last will and testament of her mother, the said Catherine Rogers, deceased, and one of the heirs *ab intestato* of her sister the said Anne Rogers, deceased, and the sole heiress under the last will and testament of her brother Thomas Campbell Rogers, deceased, who was also one of the heirs under the said last will and testament of his father, the said Hugh Rogers, deceased, one of the heirs under the last will and testament of his sister the said Jane Rogers, deceased, one of the heirs *ab intestato* of his sister, the said Clara Rogers, deceased, one of the heirs *ab intestato* of his sister, the said Anne Rogers, deceased, one of the heirs *ab intestato* of his sister, the said Margaret Rogers, deceased, and who was entitled to his legitimate portion in the estate of his mother the said Catherine Rogers, deceased, TRANSPORT of the east half of lot number 350 (three hundred and fifty), situate in Cumingsburg District, and all the buildings and erections thereon, subject to two leases in favour of Samuel Harrison and James Christopher Bryan, and save and except the buildings belonging to the said Samuel Harrison and James Christopher Bryan,—to and in favour of Reverend J. Trenton Field, of Ithaca, west bank, Berbice.

10. By The Reverend J. Trenton Field, of Ithaca, West Bank, Berbice, a FIRST MORTGAGE on the east half of lot number 350 (three hundred and fifty), situate in Cumingsburg District and on all the buildings and erections thereon, subject to two leases in favour of Samuel Harrison and James Christopher Bryan and save and except the buildings belonging to the said Samuel Harrison and James Christopher Bryan,—to and in favour of Joao Pedro Santos, of 75 Main Street, Georgetown.

11. By Robert Thompson, of Plantation Haslington, East Coast, Demerary, TRANSPORT of a piece of land forming part of Plantation Haslington, situate on the east sea coast of Demerary in the county of Demerary, the said piece of land being situate on the western portion of the said estate between the Public Road on the south and the sea dam on the north and bounded on all sides by pasture lands of the said estate and measuring 23 roods from east to west and 5 roods 4 feet or thereabouts from north to south, the western boundary of the said piece of land terminating about one rood from the parapet of the western boundary trench of the said estate, with the right of egress and regress to and from the said piece of land hereby transported, from and to the Public Road on the western side of the said piece of land, the said piece of land being enclosed by wallaba palings and wire fencing together with all the buildings and erections on the said piece of land,—to and in favour of Lynch King, of Plantation Haslington, East Coast, Demerara.

12. By Jose Fernandes, of Victoria Village, East Coast, Demerara, in his quality as the sole heir under the last will and testament of Jesuina Rodrigues, deceased, TRANSPORT of lot number 72 (seventy-two), section A, part and parcel of the lands at Pln. Northbrook now called Victoria, situate on the east sea coast of the county of Demerary, as laid down on a plan by the Sworn Land Surveyor, M. Newlands, dated March, 1853, deposited in the Registrar's Office of Demerary and Essequebo on the twenty-fifth of August, 1854, with all the buildings and erections thereon,—to and in favour of Jose Gouveia da Silva, of 12, Golden Grove, East Coast, Demerara.

13. By Jose Gouveia da Silva, of 12, Golden Grove, East Coast, Demerara, a FIRST MORTGAGE on *firstly*, lot number 72 (seventy-two), section A, part and parcel of the lands at Pln. Northbrook, now called Victoria, situate on the east sea coast of the county of Demerary as laid down on a plan by the Sworn Land Surveyor, M. Newlands, dated March, 1853, deposited in the Registrar's Office of Demerary and Essequebo on the twenty-fifth of August, 1854, with all the buildings and erections thereon; and *secondly*, on all and singular the stock-in-trade, good-will, goods, wares, merchandise, furniture, fittings, fixtures, utensils, and further appurtenances of every description, book and other debts, assets and choses in action of the retail spirit and provision business now carried on by him at the aforesaid lot number 72 (seventy-two), and whether carried on upon the said premises or elsewhere in the said colony of British Guiana and on all other stock-in-trade, good-will, goods, wares, merchandise, furniture, fixtures, fittings and utensils, and other appurtenances of every description and book and other debts which may hereafter from time to time be brought in or taken into or used in connection with the said business and whether carried on upon the said premises or elsewhere in the said colony either in addition to or in substitution for the same and also on the right, title and interest of the said Jose Gouveia Da Silva, in and to the licences now held by him to carry on the above business and in and to all other licences to carry on such business,—to and in favour of Jose Norberto Pereira, of Murray Street, Georgetown.

14. By Francis D'Ornellas, of 322, New Market Street, Georgetown, a FIRST MORTGAGE on *firstly*, west middle quarter of lot number 322 (three hundred and twenty-two), situate in North Cumingsburg, city of Georgetown, county of Demerary, with all the buildings and erections thereon; and *secondly*, north half of lot number 320 (three hundred and twenty), situate in North Cumingsburg, city of Georgetown, county of Demerary, with all the buildings and erections thereon,—to and in favour of Joao Pedro Santos, of 75, Main Street, Georgetown.

15. By Soomerty, singlewoman, No. 2,945, ex *Hereford*, 1873, of Pln. Coffee Grove, Essequebo, as an heiress under the last will and testament of her brother Roopan, No. 2,899, ex *Hereford*, 1873, decd., and as the sole heiress under the last will and testament of her mother Hemiah, No. 2,663, ex *Hereford*, 1873, the said Hemiah being also an heiress under the last will and testament of her son the said Roopan, deceased, TRANSPORT of an undivided half part or share of and in lot H, part of Plantation Coffee Grove, situate on the west sea coast of the county of Essequebo, in the colony of British Guiana, said lot being laid down and defined on a diagram of the said Pln. Coffee Grove, by George D. Bayley, Sworn Land Surveyor, dated 2nd July, 1904, and deposited in the Registrar's Office of British Guiana on the 4th day of August, 1904, with right of drainage through the

Digitized by Google

trenches on said plantation,—to and in favour of Bipti, singlewoman, B.R., No. 436 B. of about 1879, of Pln. Coffee Grove, aforesaid, who as an heiress under the last will and testament of the said Roopan, deceased, is the proprietrix of an undivided fourth part or share of and in the hereinmentioned property.

16. By Joaquiana Gomes Fernandes and William Fernandes, as executrix and executor under the last will and testament of Manoel Fernandes, deceased, TRANSPORT of *firstly*, the concession or lot number 28 (twenty-eight), commonly known as lot number 31 (thirty-one), situate in Charlestown District, in the city of Georgetown, in the county of Demerary, with all the buildings and erections thereon; and *secondly*, lot number 32 (thirty-two), or A, situate in Charlestown District, county of Demerary, with all the buildings and erections thereon,—to and in favour of the said Joaquiana Gomes Fernandes (widow), of lot 5, Princes and Green Streets, Georgetown.

17. By Caroline Amanda Stevenson and Anna Isabella Maud Stevenson, spinsters, both of lot 118, Regent Street, Bourda, Georgetown, TRANSPORT of the west half of lot number 118 (one hundred and eighteen), in that part of Georgetown called Bourda, as laid down and defined on the plan of the Town Districts, situated on the lands of the Vlissengen estate made by the Sworn Land Surveyor Luke M. Hill, dated 17th June, 1879, and deposited in the Registrar's Office of the counties of Demerary and Essequebo on the 1st of November, 1879, said plan having been approved of by the Governor and Court of Policy on the 22nd September, 1879, and deposited in the Registrar's Office aforesaid, in pursuance of the provisions of section 64 of Ordinance No. 2 of the year 1876, with all the buildings and erections thereon, subject to a First Mortgage in favour of The British Guiana Building Society, Limited, dated the 9th May, 1908,—to and in favour of Policarpia Pestano, of lot 56, Hadfield Street, Georgetown.

18. By the Official Receiver of British Guiana, as curator of Mary D'Andrade, widow, born de Freitas, *non compus mentis*, being hereto duly authorised by Order of His Honour the Chief Justice of British Guiana, dated the 25th day of April, 1911, and by John de Freitas, the said Mary D'Andrade, born de Freitas, and John de Freitas being two of the heirs under the last will and testament of their father, Christian de Freitas, deceased, and by Caroline Amelia de Freitas, widow, sole surviving executrix and who is the other heir under the last will and testament of her husband the said Christian de Freitas, deceased, TRANSPORT of lots numbers 8 (eight) and 9 (nine), part of the abandoned plantation Maria's Lodge, situate on the west coast of the county of Essequebo, colony of British Guiana, said lots being laid down and defined on a diagram of Maria's Lodge, made by Frank Fowler, Acting Crown Surveyor, on the 27th September, 1897, and deposited in the Registrar's Office of British Guiana on the 20th February, 1900, save and except the draining trenches running across the said lots,—to and in favour of Bhugayloo, male, No. 5,348, ex *Dinapore*, 1874, of Johanna Cecilia, Essequebo.

19. By Francis Edmund Jones, junior, of lot 111, Regent Street, Georgetown, TRANSPORT of west half of lot number 111 (one hundred and eleven), in that part of Georgetown called Bourda as laid down and defined on a plan of the Town Districts, situated on the lands of the Vlissengen estate made by the Sworn Land Surveyor Luke M. Hill, dated 17th June, 1879, and deposited in the Registrar's Office of the counties of Demerary and Essequebo on the 1st November, 1879, said plan having been approved of by the Governor and Court of Policy on the 22nd September, 1879, and deposited in the Registrar's Office aforesaid in pursuance of the provisions of section 64 of Ordinance No. 2 of the year 1876, with all the buildings and erections thereon, subject to a First Mortgage passed in favour of The British Guiana Building Society, Limited, on the 4th day of September, 1909,—to and in favour of Charles Benjamin Morris, of lot Q, Upper Hadfield Street, Georgetown.

20. By James Vinpree, bachelor, and Emily Salamalay, widow, of 342, Cumings Street, Georgetown, TRANSPORT of the east half half of lot number 105 (one hundred and five), in that part of Georgetown called Bourda, with all the buildings and erections thereon,—to and in favour of Egbert Titterton Wharton, of 53, Bent Street, Wortmanville, Georgetown.

21. By Soomaria, female East Indian, native of this colony, and Rhadia, female East Indian immigrant, No. 15,199, ex ship *Plassey*, 1882, both of Kitty Village, East Coast, Demerary, TRANSPORT of the east halves of lots numbers 183 and 184 (one hundred and eighty-three) and (one hundred and eighty-four), parts of that portion of Pln. Kitty, situate on the east sea coast of the county of Demerary, and colony of British Guiana known as the Village of Alexanderville, which said lots are laid down and defined on a diagram of an extension of the Village of Alexanderville, being a portion of Pln. Kitty, made by John Peter Prass, Sworn Land Surveyor, dated 24th March, 1888, and deposited in the Registrar's Office of British Guiana on the 24th November, 1888, with one of the buildings situate on the said lot 183, subject to a First Mortgage passed thereon, to and in favour of Eustace G. Woolford, and dated 30th July, 1910,—to and in favour of Manna, male East Indian, No. 60,253, ex *Brenda*, 1893, of Kitty, East Coast, Demerary.

22. By George Russell Garnett, of Colgrain House, Camp Street, Georgetown, in his quality as one of the duly constituted attorneys in this colony of La Penitence Estates Company, Limited, whose registered office is at 23, Rood Lane, London, England, TRANSPORT of north half of lot number 27 (twenty-seven) portion of Pln. Richmond, *cum annexis*, situate in the county of Essequebo, colony of British Guiana, the said lot being laid down and defined on a diagram by John Peter Prass, Sworn Land Surveyor, dated 4th November, 1880, and deposited in the Registrar's Office of British Guiana on the 25th November, 1880,—to and in favour of Gujadhur, male East Indian, No, 33,307, ex *Allanshaw*, 1887, of Pln. Richmond, aforesaid.

23. By The Colony of British Guiana, TRANSPORT of the eastern half of the eastern half of the western half of the eastern half of Plantation Bordeaux, *cum annexis*, situate in Canal No. 1, in the county of Demerary and colony of British Guiana,—to and in favour of John Davidson, residing at Plantation Bordeaux, aforesaid.

24. By John Davidson, of Plantation Bordeaux, Canal No. 1, West Bank, Demerara, TRANSPORT of the eastern half of the eastern half of the western half of the eastern half of Plantation Bordeaux, *cum annexis*, situate in Canal No. 1, in the county of Demerary and colony of British Guiana, with all the buildings and erections thereon, save and except an old trash house belonging to John Daniel,—to and in favour of Dukhi, R. of D., male, No. 35,453, ex *Bruce*, 1887, and Etwarreah female East Indian, native of this colony, both of Plantation Houston, East Bank, Demerary.

25. By Dindayal, male East Indian immigrant, B.R., 590-86 of 185, James Street, Albouystown, Georgetown, as sole heir under the last will and testament of his mother Subachunee, F., No. 20,542, ex ship *Shannon*, 1884, deceased, TRANSPORT of the east halves of lots numbers 78 (seventy-eight), section A, 77 (seventy-seven), section B, and 77 (seventy-seven), section C, situate in the Village of Plaisance, in the Parish of Saint Paul, in the county of Demerary, and in the colony of British Guiana, with the buildings and erections thereon,—to and in favour of Waziran, singlewoman, B.R., 1880, of Vryheid's Lust, East Coast, Demerary.

26. By Alexander Frederick Chapman, of 25, Brickdam, Stabroek, in the city of Georgetown, a FIRST MORTGAGE on, *firstly*, south half of the water lot number seventeen (17), situate in Cumingsburg, city of Georgetown, county of Demerary, and all the buildings and erections thereon; and *secondly*, all and singular the stock-in-trade, good-will, goods, wares, merchandise, furniture, fixtures, fittings, utensils and further appurtenances of every description book and other debts and choses-in-action of the cycle business now or hereafter carried on by the mortgagor in Georgetown, Demerara, British Guiana, and at present carried on at lot 48, Water Street, in the city of Georgetown, whether carried on upon the said premises or elsewhere in the said colony of British Guiana, and all other stock-in-trade, good-will, goods, wares, merchandise, furniture, fixtures, fittings, utensils, book and other debts, assets and choses-in-action and further appurtenaeces of every description which may hereafter be brought in or taken into the said business either in addition to those at present existing or in substitution therefor or which may be due to the mortgagor hereafter in regard to the business or businesses which may hereafter be carried on by him whether carried on upon the said premises or elsewhere in the said colony of British Guiana,—to and in favour of The Hand-in-Hand Mutual Guarantee Fire Insurance Company of British Guiana, Limited, of lots 1, 2 and 3, High Street, Robbstown, Georgetown.

27. By Vryheid, Limited, of Gorgetown, Demerara, TRANSPORT of *firstly*. A piece of land situate on the east bank of the river Demerary called Vryheid on Bergh's Chocolate Lot, otherwise Jansen, being 300 roods façade, commencing from the lands of Brouwer, called Dourabanna or Uitspa, and extending downwards by the usual depth of seven hundred and fifty roods agreeably to a diagram by the Sworn Land Surveyor Henry Rainsford, dated 18th April, 1814, and deposited in the Registrar's Office of British Guiana on the 8th August, 1881, with the buildings thereon, the said piece of land being laid down and defined on a diagram of a part of Plantation Vryheid,

Digitized by Google

Bercheyck's chart No. 30, otherwise Warira or Warida, since, Jansen's or Bergh's Chocolate Lot, situate on the east bank of the river Demerary, in the colony of British Guiana, by John Peter Prass, Sworn Land Surveyor, dated 5th August, 1882, and deposited in the Registrar's Office aforesaid, on the 12th January, 1883. *secondly*, lots numbers 55 (fifty-five), 56 (fifty-six), 57 (fifty-seven), 58 (fifty-eight), 59 (fifty-nine), 60 (sixty), 61 (sixty-one), 62 (sixty-two), 63 (sixty-three) and 64 (sixty-four), being parts of a piece of the abandoned land situate on the east bank of the river Demerary, and intersected by the Warida Creek, the same being exclusive of the said creek, six hundred and fifty roods, more or less in façade by five hundred in depth or thereabouts, and bounded on the south by lands said to belong to Joseph Kleyn, and on the north by lands said to belong to James Gordon, the said lots being laid down on a diagram by H. Rainsford, Sworn Land Surveyor, dated 24th February, 1852 and deposited in the Registrar's Office of British Guiana on the 21st of April, 1852, with all the buildings and erections thereon, subject to a FIRST MORTGAGE passed in favour of Percy C. Wight, dated 5th March, 1910,—to and in favour of Madeline Johanna Weber, widow, of Wilkie Hotel, St. Stephen's Road, Bayswater, London, W., England.

28. By Joao Baptista de Souza, of lots 1 and 2, Princes Street, Charlestown, in the city of Georgetown, a FIRST MORTGAGE on east half of the west three-fourths of the lots of land known as numbers 1 (one) and 2 (two), also known in the Town books as east half of west three-fourths lots 33 and 34, situate in Charlestown District, Georgetown, county of Demerary, and all the buildings and erections thereon,—to and in favour of The Hand-in-Hand Mutual Guarantee Fire Insurance Company of British Guiana, Limited.

29. By Charles Andrews, of 119, Third Street, Albertown, in the city of Georgetown, a FIRST MORTGAGE on east half of lot number 119 (one hundred and nineteen), situate in Albertown District, in the city of Georgetown, in the county of Demerary, and all the buildings and erections thereon,—to and in favour of The British Guiana Building Society, Limited, of lots Nos. 1, 2 and 3, High Street, Georgetown.

30. By Antonio Ferreira Cabral, of lot 36, Green and Howes Streets, Charlestown, in the city of Georgetown, a FIRST MORTGAGE on, *firstly*, the lot known as 81 or 100, Leopold Street, Werk-en-Rust, North Freeburg, in the city of Georgetown, county of Demerary and colony of British Guiana, and all the buildings and erections thereon; and *secondly*, west half lot number 36 (thirty-six), also known as 68 (sixty-eight), in Charlestown District, in the city of Georgetown, in the county of Demerary and colony of British Guiana, and all the buildings and erections thereon,—to and in favour of The Hand-in-Hand Mutual Guarantee Fire Insurance Company of British Guiana, Limited, of lots 1, 2 and 3, High Street, Robbstown, Georgetown.

31. By Cecilia Gordon, widow, and Letitia Rodgers, singlewoman, in her own right and as sole heiress, *ab intestato*, of her deceased sister Jane Nedd, both of Buxton, East Coast, Demerary, TRANSPORT of three undivided tenth parts or shares ($\frac{3}{10}$) of and in lot number 45 (forty-five), part of the plantation or estate called Bachelor's Adventure, situate on the east sea coast of the county of Demerary, and colony of British Guiana, bounded on the east by Pln. Paradise, on the west by Pln. Enterprise, on the north by the sea, and on the south by Crown lands, the said lot 45 (forty five), being laid down and defined on a plan of part of Pln. Bachelor's Adventure, East Coast, Demerary, British Guiana, surveyed and paaled off at the request of the proprietors by Ewald C. H Klautky, Sworn Land Surveyor, dated 9th January, 1907, and deposited in the Registrar's Office of British Guiana on the 12th day of February, 1907, no building thereon,—to and in favour of Jaipaul, No. 74,354, ex *Lena*, 1896, of Paradise, East Coast, Demerary.

32. By Jasodra, widow, No. 70,130, ex *Ganges*, 1895, of Meerzorg, West Coast, Demerary, in her own right as having been married in community of property to and as the sole heiress under the last will and testament of Jadunandansingh, male, No. 70,116, ex *Ganges*, 1895, decd., and by the said Jasodra as mother and natural guardian of her minor children Bunsidur, male, B.R., No. 2,599, of 1900, and Ramdulari, female, B.R., No. 1,813, of 1904, the said Bunsidur, and the said Ramdulari, being entitled to their legitimate portion in the estate and inheritance of their father the said Jadunandansingh, agreeably with Order of His Honour Sir Henry Alleyne Bovell, Knight, Chief Justice of British Guiana, bearing date 10th May, 1911, TRANSPORT of lot number 20 (twenty), section A, part of the Pln. Het Vergenoegen, *cum annexis*, situate, lying and being on the west coast of the county of Demerary, in the Colony of British Guiana, bounded on the east by Pln. Tuschen de Vrienden, on the west by Pln. Philadelphia, on the north by the Atlantic, and on the south by Government lands, said lot being laid down and defined on a plan of a portion of the front lands of the Pln. Vergenoegen, *cum annexis*, made by James A. P. Bowhill, Sworn Land Surveyor, dated 20th April, 1907, deposited in the Registrar's Office of British Guiana on the 26th day of September, 1907, without buildings or erections thereon,—to and in favour of Seesaram, male, No. 21,129, ex *Foyle*, 1884, of Canal No. West Bank, Demerary.

33. By Manoel de Freitas, of lots 1 and 2, Drysdale Street, Charlestown, Georgetown, a FIRST MORTGAGE on half lot of land situate in Werk-en-Rust, known as lot number 64 (sixty-four) or 31 (thirty-one), also known and described in the Town Books as south half of lot number 64 (sixty-four), with all the buildings and erections thereon,—to and in favour of Joao Pedro Santos, of lot 75, Main Street, Georgetown.

Registrar's Office of British Guiana, Georgetown, Demerary, this 19th day of May, 1911.

L. C. DALTON,
Registrar.

Counties of Demerary and Essequebo.

27TH MAY, 1911.

[SECOND PUBLICATION.]

THE following TRANSPORTS and MORTGAGES are intended to be passed before one of Their Honours the Judges of the Supreme Court of British Guiana on any day after Saturday, the 27th day of May, 1911, which such Judge shall be pleased to appoint, viz.:—

1. By Joseph Spencer, of 249, South Road, Bourda, Georgetown, Joseph O'Donnell Roach, of 64, Howes Street, Charlestown, Georgetown, in his own right and as a legatee under the last will and testament of his wife Martha Jane Matilda Roach, deceased, TRANSPORT of the west half lot number 64 (sixty-four), situate in New Charlestown district, in the city of Georgetown, in the county of Demerary and colony of British Guiana, with all the buildings and erections thereon,—to and in favour of Robert Hugh Birkett, of 29, Albouy's Street, Albouy's Town, Demerary.

2. By Jose de Freitas, as having in marriage in community of property his wife Olympia de Freitas, born de Aguiar, and by Leopoldina de Aguiar, singlewoman, both of 68, Robb Street, Bourda, Georgetown, the said Olympia de Freitas, born de Aguiar, and Leopoldina de Aguiar being the sole heiresses under the last will and testament of their mother Antonia de Aguiar, deceased, who was the sole heiress under the last will and testament of her husband Antonio Rodrigues de Aguiar, to whom she was married in community of property, TRANSPORT of one undivided sixth part or share of and in Plantation Hop en-Vries, *cum annexis*, situate in Hog Island, in the county of Essequibo, in the colony of British Guiana, with the buildings thereon, as per inventory, save and except lot number 5 (five), laid down on a diagram of 29 lots of land, situate on the north-eastern front of Plantation Hoop-en-Vries, Hog Island, Essequibo, surveyed 29th August, 1842, by A. Buchanan, Sworn Land Surveyor, transported to Christina Vrewlands and also save and except lots numbers 1 (one), 2 (two), 3 (three), 4 (four), 6 (six), 7 (seven), 8 (eight), 10 (ten), 11 (eleven) and 13 (thirteen), laid down on said diagram, respectively, and such other lots as have been sold to other parties,—to and in favour of Edmond Norville Pounder, of 55 and 56, Cross Street, Georgetown.

3. By George Forraster King, of 297, Thomas Street, Georgetown, a FIRST MORTGAGE on lot 297 (two hundred and ninety-seven), in South Cumingsburg District, in the city of Georgetown, county of Demerary and colony of British Guiana, and on all the buildings and erections thereon,—to and in favour of The British Guiana Mutual Fire Insurance Company, Limited, of lots 27, 28 and 29, corner of Hincks and Robb Streets, Georgetown.

4. By Gregorio Bettencourt, of the Tower Hotel, Georgetown, TRANSPORT of *firstly*, lots numbers 23 (twenty-three) and 24 (twenty-four), in that part of Georgetown called Robbs own, as laid down and defined on a plan or chart of Robbstown, by the Sworn Land Surveyor, William Hayley, dated the 1st day of June, 1864, and deposited in the Registrar's Office of the counties of Demerary and Essequebo on the 27th day of August, 1864, and as particularly described in a document called a plan for laying out anew the ward of Robbstown into lots, erection of a river wall, the closing of old streets and alleys prepared by the Commissioners of Robbstown, under the authority of the 12th and 13th sections of Ordinance No. 11 of the year 1864, said plan having

Digitized by Google

been approved of by the Governor and Court of Policy on the 19th day of August, 1864, and also in pursuance of said Ordinance deposited in the said Registrar's Office on the 27th day of August, 1864, as transpo ted to Ann Thompson on the 21st day of January, 1865, with the buildings and erections on the said lots; and *secondly*, lot number 25 (twenty-five), in that part of Georgetown called Robbstown as laid down and defined on the plan or chart of Robbstown made by the Sworn Land Surveyor William Hayley, dated the first day of June, 1864, and deposited in the Registrar's Office of British Guiana on the twenty-seventh day of August, 1864, and as particularly described in a document called a plan for laying out anew the ward of Robbstown into lots, the erection of a river wall, the closing of old streets and alleys prepared by the Commissioners of Robbstown under the authority of the 12th and 13th sections of Ordinance No. 11 of the year 1864, said plan having been approved of by the Governor and Court of Policy on the 19th day of August, 1864, and also in pursuance of said Ordinance deposited in the Registrar's Office on the said twenty-seventh day of August, 1864, no buildings thereon,—to and in favour of The Tower Hotel, Limited, of lots 23 and 24, Robbstown, Georgetown.

5. By Walter Delmar Parkinson, of lot 64, Cross Street, Georgetown, TRANSPORT of half lot of land situate in Werk-en-Rust, known as lot number 64 (sixty-four) or 31 (thirty-one), also known and described in the Town Books, as south half of lot number 64 (sixty-four), with all the buildings and erections thereon,—to and in favour of Manoel de Freitas, of lots 1 and 2, Drysdale Street, Charlestown, Georgetown.

6. By Louis Yhap, of Suddie, Essequebo, TRANSPORT of lot number 16 (sixteen), part of the abandoned plantation called and known as Maria's Lodge, situate on the west sea coast of the county of Essequebo, said lot number 16 (sixteen), being laid down and defined on a diagram of Plantation Maria's Lodge, made by Frank Fowler, acting Assistant Crown Surveyor, on the 27th September, 1897, and deposited in the Registrar's Office of British Guiana on the 20th February, 1900, with all the buildings and erections thereon,—to and in favour of Mary Lee, widow, of Maria's Lodge, West Coast, Essequebo.

7. By Amy Eliza Letitia Delph, born Bollers, widow, of lot 293, Thomas Street, Georgetown, TRANSPORTof an undivided half part or share of and in east half of lot number 233 (two hundred and thirty-three), in that part of Georgetown called Bourda, as laid down and defined on the plan of the Town Districts, situate on the lands of the Vlissengen estate made by the Sworn Land Surveyor Luke M. Hill, dated 17th June, 1879, and deposited in the Registrar's Office of the counties of Demerary and Essequebo on the first of November, 1879, said plan having been approved of by the Governor and Court of Policy on the 22nd of September, 1879, and deposited in the Registrar's Office aforesaid in pursuance of the provisions of section 64 of Ordinance No. 2 of the year 1876, with an undivided half part or share of and in all the buildings and erections thereon,—to and in favour of Emily Rosalie Delph, born Bollers, the wife of Albert Delph, of 293, Thomas Street, the proprietrix of the other undivided half of said lot and buildings.

8. By Sannecharie, singlewoman, native of the colony, of 31, Albouy's Street, Albouystown, Demerary, as the sole executrix under the last will and testament of Ogeerkhan, male, native of the colony, decd., TRANSPORT of *firstly*, the south half of lot number 31 (thirty-one), and *secondly*, the undivided half of the north half of lot number 31 (thirty-one), parts of that part of Plantation La Penitence, situate on the east bank of the river Demerary, in the colony of British Guiana, called Albouystown, said lot being laid down and defined on a diagram of a part of Albouystown, made by the Sworn Land Surveyor, John Peter Prass, dated 5th June, 1886, and deposited in the Registrar's Office of British Guiana on the 9th day of October, 1886, with all the buildings and erections thereon, subject to a First Mortgage passed on the 7th May, 1908, and in favour of The British Guiana Building Society, Limited,—to and in favour of Dimally, male, No. 3939, ex *Sussex*, 1873, of La Penitence, East Bank, R. D. Demerary.

9. By Babooni, No. 25, ex *Casual*, 1886, singlewoman, of Cornelia Ida, West Coast, Demerara, TRANSPORT of the east half of lot number five (5), part of the front lands of Plantation Cornelia Ida, situate on the west sea coast of the River Demerary, in the county of Demerary, and colony of British Guiana said lot number (5) five, being laid down and defined on a diagram of a portion of the front lands of the said plantation Cornelia Ida, made by E. Chalmers, Sworn Land Surveyor, on the 2nd August, 1898, and deposited in the Registrar's Office of British Guiana on the 7th June, 1900, with all the buildings and erections thereon,—to and in favour of Goolan, No. 10,742, ex *Lightning*, 1881, free male Immigrant, of Cornelia Ida, aforesaid.

10. By Francis (or Francisco) Vieira, of 173, Charlotte Street, Lacytown, Georgetown, TRANSPORT of the east half of lot number 172 (one hundred and seventy-two), and lot number 173 (one hundred and seventy-three) in that part of Georgetown called Lacytown, as laid down and defined on the plan of the Town Districts, situated on the lands of the Vlissengen estate, made by the Sworn Land Surveyor Luke M. Hill, dated 17th June, 1879, and deposited in the Registrar's Office of the counties of Demerary and Essequebo on the first of November, 1879, said plan having been approved of by the Governor and Court of Policy on the 22nd of September, 1879, and deposited in the Registrar's Office aforesaid, in pursuance of the provisions of section sixty-four of Ordinance No. 2 of the year 1876, the said east half of lot number 172 (one hundred and seventy-two), and lot number 173 (one hundred and seventy-three), being subject to the lien of the Receiver General of British Guiana, with all the buildings and erections thereon,—to and in favour of Jose Vieira and Antonio Luiz Vieira, of Den Amstel, West Coast, Demerary.

11. By Beecho, No. 86,380, ex *Ems*, 1900, of Canal No. 1, West Bank, Demerary, and colony of British Guiana, TRANSPORT of lot number 125 (one hundred and twenty-five), section D, part of Plantation La Grange, *cum annexis*, situate on the west bank of the river Demerara, said lot 125 being laid down and defined on a diagram of the said plantation by E. and C. H. Klautky, Sworn Land Surveyor, dated 12th December, 1906, and deposited in the Registrar's Office of British Guiana on the 4th day of March, 1907,—to and in favour of Rohim Box, male, No. 105,741, ex *Ems*, 1907, of Plantation Niamea, West Bank, Demerary, colony of British Guiana.

12. By James Arodin Franklin, of 66, Leopold Street, Werk-en-Rust, Georgetown, as the sole heir under the last will and testament of his mother Lucretia Franklin, widow, deceased, TRANSPORT of east half of south half of lot number 8 (eight), in Newburg district, in the city of Georgetown, in the county of Demerary and colony of British Guiana, save and except a building thereon belonging to Sarah Barnes and subject to a lease of a portion of the said half lot number 8 (eight), held by the said Sarah Barnes,—to and in favour of Daniel Edgar Sharples, of 40 or 118, Parade Street, Kingston, Georgetown.

13. By Percy Claude Wight, of Brickdam, Georgetown, TRANSPORT of the east half of the east half of lot Q, part of Plantation Werk-en-Rust, situate on the east bank of the River Demerara, between Plantation Vlissengen on the north and Plantation Le Repentir on the south, which said east half lot is known and described on a diagram of a section of the Lodge Village, being part of Pln. Werk-en-Rust, situate in the county of Demerary, colony of British Guiana, by John Peter Prass, Sworn Land Surveyor, dated 29th day of October, 1885, and deposited in the Registrar's Office of British Guiana on the 11th day of December, 1885, subject to the following conditions, that is to say, that no house or building shall at any time hereafter be erected or put up by the purchaser within three roods of the edge of the road in front of the said lot, and that he shall keep up in good order the said road and drains parallel thereto to the extent of the façade of the said half lot, with all the buildings and erections thereon, save and except the building belonging to one Linford Wood,—to and in favour of Cyril St. Valle, of lot 5, Lamaha Street, Georgetown.

14. By Francis Gomes De Barros, of lot 46, Urquhart Street, Georgetown, TRANSPORT of west half lot number 149 (one hundred and forty-nine) in that part of Georgetown called Lacytown as laid down and defined on the plan of the Town Districts, situated on the lands of the Vlissengen Estate, made by the Sworn Land Surveyor Luke M. Hill, dated 17th June, 1879, and deposited in the Registrar's Office of the counties of Demerary and Essequebo on the 1st November, 1879, said plan having been approved of by the Governor and Court of Policy on the 22nd September, 1879, and deposited in the Registrar's Office aforesaid, in pursuance of the provisions of section sixty-four of Ordinance No. 2 of the year 1876, with all the buildings and erections thereon,—to and in favour of Jose Soares, of 21, Broad Street, New Charlestown, Georgetown.

15. By Francisco Gomes Bento, of lot 48, Croal Street, Stabroek, Georgetown, TRANSPORT of north half of lot number 48 (forty-eight), also known as fifty-eight situate in Stabroek district, in the city of Georgetown, county of Demerary and colony of British Guiana, with all the buildings and erections thereon, subject to a First Mortgage passed on the 19th March, 1910, in favour of The Demerara Mutual Life Assurance Society, Limited,—to and in favour of Francisco Gomes De Barros, of 46, Urquhart Street, Georgetown.

Digitized by Google

16. By Juliao Nicolau Gomes, of lots 5 and 6, David Street, Kitty, East Coast, Demerara, TRANSPORT of the lot known as 81 or 100, Leopold Street, Werk-en-Rust, North Freeburg, in the city of Georgetown, county of Demerary and colony of British Guiana, with all the buildings and erections thereon, —to and in favour of Antonio Ferreira Cabral, of lot 36, corner of Green and Howes Streets, Charlestown, Georgetown.

17. By Charles Alfred Parrett, of Plantation Broomlands, Mahaicony, in his own right and as legatee under the mutual last will and testament of Richard Kelly and Eliza Kelly, both deceased, who were married in community of property agreeably with said last will and testament, deposited in the Registrar's Office of British Guiana, on the 13th of November, 1874, TRANSPORT of lot number 10 (ten), part of the abandoned Pln. Strath Campbell, *cum annexis*, situate in the Mahaicony Creek and known in the general chart as sub-numbers 12 and 13, the said lot being laid down and defined on a chart of lot number 12 or the northern half of Strath Campbell, by Frank Fowler, Sworn Land Surveyor, dated 24th November, 1900,—to and in favour of Benjamin Baccus, of Mahaicony, aforesaid.

18. By Aubeluck, alias Ramnath, male, B.R., No. 146 of 1875, of Agricola Village, east bank, Demerary river, TRANSPORT of north half of lot number 172 (one hundred and seventy-two), part of that part of Plantation Rome, situate on the east bank of the river Demerary, known as the village of Agricola, and described on a diagram by the Sworn Land Surveyor James Hackett, dated 1st of June, 1846, and deposited in the Registrar's Office of the counties of Demerary and Essequebo on the 2nd of April, 1849, with a building thereon,—to and in favour of Bird King Lang, of De Cottage, west bank, Demerary river.

19, By Thomas Mayers, of La Grange, west bank, Demerary river, TRANSPORT of lot number 8 (eight), part of the northern half of section F, of Plantation La Grange, situate on the west bank of the river Demerary, in the county of Demerary and colony of British Guiana, said lot number 8 (eight), being laid down and defined on a diagram by Ewald C. H. Klautky, Sworn Land Surveyor, dated 18th April, 1908, and deposited in the Registrar's Office of British Guiana on the 21st September, 1910,—to and in favour of Matthews Jacobus Grant, of Goed Fortuin, west bank, Demerary river.

20. By Thomas Mayers, of La Grange, west bank, Demerary river, TRANSPORT of lots numbers 1 (one) and 2 (two), part of the northern half of section F, of Plantation La Grange, situate on the west bank of the river Demerary, in the county of Demerary and colony of British Guiana, said lots numbers 1 (one) and 2 (two), being laid down and defined on a diagram by Ewald C. H. Klautky, Sworn Land Surveyor, dated 18th April, 1908, and deposited in the Registrar's Office of British Guiana on the 21st September, 1910,—to and in favour of William Burton, of Goed Fortuin, west bank, Demerary river.

21. By Joaquiana Gomes Fernandes and William Fernandes, as executrix and executor under the last will and testament of Manoel Fernandes, deceased, TRANSPORT of *firstly*, the east half of west half of north half of lot number 33 (thirty-three), also known as 65 (sixty-five), situate in Charlestown District, in the city of Georgetown, county of Demerary and colony of British Guiana, and all the buildings and erections thereon; *secondly*, the south half of the west half of lot number 33 (thirty-three), old number, situate in Charlestown, city of Georgetown, with the buildings thereon, known and described in the Town Books as west half of south half 33, also known as 65, Charlestown; and *thirdly*, west ¼ (quarter) of the north ½ (half) lot 33, (thirty-three), also known as 65 (sixty-five), in Charlestown District, in the city of Georgetown, county of Demerary, and colony of British Guiana, with the buildings thereon known and described in the Town Books as west quarter of north half 33, also known as 65, Charlestown, subject to First Mortgages, bearing date 2nd January, 1909, in favour of The British Guiana Mutual Fire Insurance Company, Limited,—to and in favour of Antonio Gonsalves Branco, of lot 29, Howes and Green Streets, Charlestown, Georgetown.

22. By Manoel Jose De Freitas, of Bartica, Essequebo, TRANSPORT of a tract of land situate, lying and being on the right bank of the Essequebo River, and left bank of the Ampa creek, beginning at the mouth of the Ampa creek, and extending along the right bank of the Essequebo River, upwards 300 roods thence S. 84° 16′ E. 300 roods, thence N. 5° 44′ E. 134.5 roods to the Ampa creek, and thence along the left bank of the said creek to the beginning of the survey, save and except 200 square roods of land at Ampa Point, reserved as a quarry, in the county of Essequebo, and colony of British Guiana, containing 139 acres, as shown on a diagram by James A. P. Bowhill, Government Surveyor, dated 30th November, 1899, granted by the Governor of British Guiana on the 23rd January, 1900, and all the buildings and erections thereon,—to and in favour of Alleyne Elijah Matthews, of Dallie, Essequebo.

23. By Alleyne Elijah Matthews, of Dallie, Essequebo, a FIRST MORTGAGE on a tract of land situate, lying and being on the right bank of the Essequebo River, and left bank of the Ampa creek, beginning at the mouth of the Ampa creek, and extending along the right bank of the Essequebo River, upwards 300 roods, thence S. 84° 16′ E. 300 roods, thence N. 5° 44′ E. 134.5 roods to the Ampa creek, and thence along the left bank of the said creek to the beginning of the survey, save and except 200 square roods of land at Ampa Point, reserved as a quarry, in the county of Essequebo and colony of British Guiana, containing 139 acres, as shown on a diagram by James A. P. Bowhill, Government Surveyor, dated 30th November, 1899, granted by the Governor of British Guiana, on the 23rd January, 1900, and all the buildings and erections thereon,—to and in favour of Manoel Jose deFreitas, of Bartica, Essequebo.

24. By The Tower Hotel, Limited, of lots 23 and 24, Robbstown, Georgetown, a FIRST MORTGAGE on *firstly*, lots numbers 23 (twenty-three) and 24 (twenty-four), in that part of Georgetown called Robbstown, as laid down and defined on a plan or chart of Robbstown, by the Sworn Land Surveyor William Hayley, dated the 1st day of June, 1864, and deposited in the Registrar's Office of the counties of Demerary and Essequebo on the 27th day of August, 1864, and as particularly described in a document called a plan for laying out anew the ward of Robbstown into lots, erection of a river wall, the closing of old streets and alleys prepared by the Commissioners of Robbstown under the authority of the 12th and 13th sections of Ordinance No. 11 of the year 1864, said plan having been approved of by the Governor and Court of Policy on the 19th day of August, 1864, and also in pursuance of said Ordinance deposited in the said Registrar's Office on the 27th day of August, 1864, as transported to Ann Thompson on the 21st day of January, 1865, with the buildings and erections on the said lots; and *secondly*, lot number 25 (twenty-five), in that part of Georgetown called Robbstown, as laid down and defined on the plan or chart of Robbstown made by the Sworn Land Surveyor William Hayley, dated the first day of June, 1864, and deposited in the Registrar's Office of British Guiana on the 27th day of August, 1864, and as particularly described in a document called a plan for laying out anew the ward of Robbstown into lots, the erection of a river wall, the closing of old streets and alleys prepared by the Commissioners of Robbstown under the authority of the 12th and 13th sections of Ordinance No. 11 of the year 1864, said plan having been approved of by the Governor and Court of Policy on the 19th day of August, 1864, and also in pursuance of said Ordinance deposited in the Registrar's Office on the said 27th day of August, 1864, no buildings thereon,—to and in favour of the estate of Pierre Louis de Saffon.

25. By the Mayor and Town Council of Georgetown, TRANSPORT of lot number 99 (ninety-nine), in that part of Georgetown called Queenstown Ward, as laid down and defined on the plan of the district, situated on the lands of the Thomas estate, made by the Sworn Land Surveyor Luke M. Hill, C.E., dated 1st September, 1887, and deposited in the office in Georgetown of the Registrar of the colony of British Guiana on the 7th day of April, 1888, in pursuance of the provisions of section six of Ordinance two of 1887, subject to the By-Laws and Regulations annexed thereto, passed by the Mayor and Town Council on the 15th May, 1888, and sanctioned by the Governor and Court of Policy on the 10th July, 1888,—to and in favour of Edwin Arthur Phillips, of lot 131, Crown Street, Queenstown Ward, Georgetown.

26. By Edwin Arthur Phillips, of 131, Crown Street, Queenstown, in the city of Georgetown, a FIRST MORTGAGE on lot number 99 (ninety-nine), in that part of Georgetown called Queenstown Ward, as laid down and defined on the plan of the district, situated on the lands of the Thomas estate, made by the Sworn Land Surveyor Luke M. Hill, C.E., dated 1st September, 1887, and deposited in the office in Georgetown of the Registrar of the colony of British Guiana on the 7th day of April, 1888, in pursuance of the provisions of section six of Ordinance two of 1887, subject to the By-Laws and Regulations annexed thereto, passed by the Mayor and Town Council on the 15th May, 1888, and sanctioned by the Governor and Court of Policy on the 10th July, 1888, and all the buildings and erections thereon,—to and in favour of The British Guiana Building Society, Limited, of lots Nos. 1, 2 and 3, High Street, Georgetown.

27. By Antonio Ferreira Cabral, of Vergenoegen, Jose Gomes da Silva, as having in marriage in com-

Digitized by Google

munity of property, Joaquina Ferreira da Silva, born Cabral, of 56, Brickdam, Georgetown, Mary Ferreira Lumilino, born Cabral, widow, of lot 33, Howes Street, Charlestown, Georgetown, the said Antonio Ferreira Cabral, Joaquina Ferreira da Silva, born Cabral, and Mary Ferreira Lumilino, born Cabral, being three of the heirs under the last will and testament of their father Antonio Ferreira Cabral, deceased, and three of the heirs, *ab intestato*, of their brother, Manoel Ferreira Cabral, deceased, who was the other heir, under the last will and testament of his father the said Antonio Ferreira Cabral, deceased, and by Mary Ferreira Cabral, born da Souza, widow, as having a life interest in the hereinafter property, TRANSPORT of the south-west quarter of lot number 33 (thirty-three), situate in New Charlestown, city of Georgetown, county of Demerary, with all the buildings and erections thereon,—to and in favour of Jose Gomes da Silva, of 56, Brickdam, Georgetown.

28. By Jose Gomes da Silva, of 56, Brickdam, Georgetown, a FIRST MORTGAGE on the south-west quarter of lot number 33 (thirty-three), situate in New Charlestown, city of Georgetown, county of Demerary, with all the buildings and erections thereon,—to and in favour of Joao Pedro Santos, of 75, Main Street, Georgetown.

29. By Manoel Gonsalves, of 132, Regent Street, Georgetown, TRANSPORT of an undivided half part or share of and in, *firstly*, lot number 132 (one hundred and thirty-two), in that part of Georgetown called Bourda, as laid down and defined on a plan of the Town districts, situate on the lands of the Vlissengen estate, made by the Sworn Land Surveyor Luke M. Hill, dated 17th June, 1879, and deposited in the Registrar's Office of the counties of Demerary and Essequebo on the first of November, 1879, said plan having been approved of by the Governor and Court of Policy on the 22nd of September, 1879, and deposited in the Registrar's Office aforesaid, in pursuance of the provisions of section sixty-four of Ordinance No. 2 of the year 1876, and the buildings and erections thereon, subject to a First Mortgage passed on the 28th March, 1911, in favour of Jose Norberto Pereira; and *secondly*, of and in lot number 139 (one hundred and thirty-nine) in that part of Georgetown called Bourda, as laid down and defined on the plan of the Town Districts, situated on the lands of the Vlissengen estate, made by the Sworn Land Surveyor Luke M. Hill, dated 17th June, 1879, and deposited in the Registrar's Office of the counties of Demerary and Essequebo on the 1st of November, 1879, said plan having been approved of by the Governor and Court of Policy on the 22nd of September, 1879, and deposited in the Registrar's Office aforesaid, in pursuance of the provisions of section sixty-four of Ordinance No. 2 of the year 1876, with the buildings and erections thereon, also subject to a First Mortgage passed on the 28th March, 1911, in favour of Jose Norberto Pereira,—to and in favour of Joao Figueira, of 126, Fifth Street, Albert town, Georgetown.

30. By Maria Ferreira Branco Gonsalves dos Santos, widow, of 180, Waterloo Street, Georgetown, as having been married in community of property to Manoel Gonsalves dos Santos, in the Island of Madeira who died on the 4th day of January, 1909, *intestate*, and without issue, TRANSPORT of undivided three-fourth parts or shares of and in the west half more or less of the concession or lot number 17 (seventeen), as it is at present railed in, situate in Charlestown District, in the city of Georgetown, together with an undivided three-fourths of and in all the buildings and erections thereon,—to and in favour of Antonio Gonsalves dos Santos, of lot 82, Adelaide Street, Georgetown.

31. By Guilherme Jose de Freitas, of lot 180 and 181, Waterloo Street, Georgetown, and John Gomes Henriques, of Georgetown, as the duly constituted attorneys in this colony of Alexander Teixeira, executrix to and under the last will and testament of Cesaria Candida D'Andrade, deceased, TRANSPORT of parts of lots 118 (one hundred and eighteen) and 119 (one hundred and nineteen), known in the Receiver's Books as west quarter lot number 40 (forty) situate in Kingston District, in the county of Demerary, and colony aforesaid, with all the buildings and erections thereon,—to and in favour of George Gilfillan Aird, of Georgetown.

32. By Dorcas Ruth Cumberbatch, born Moore, the wife of and assisted as far as need be by her husband Henry Cumberbatch, of lot 64, D'Urban Street, Wortmanville, in the city of Georgetown, a FIRST MORTGAGE on the west half of lot letter J, part of that part of Plu. Werk-en-Rust, situate on the east bank of the River Demerary, between Plu. Vlissengen, on the north and Plu. Le Repentir on the south called Wortmanville, as laid down on a sketch by H. Ramsford, Sworn Land Surveyor, dated April, 1843, and deposited in the Registrar's Office of the counties of Demerary and Essequebo on the 13th of November, 1845, and all the buildings and erections thereon, save and except a small cottage belonging to Matilda Weeks, and subject to a lease in favour of the said Matilda Weeks,—to and in favour of The British Guiana Building Society, Limited, of lots Nos. 1, 2 and 3, High Street, Georgetown.

33. By Cyril St. Valle, of 5, Lamaha Street, in the city of Georgetown, a FIRST MORTGAGE on the east half of the east half of lot Q, part of Plantation Werk-en-Rust, situate on the east bank of the river Demerary, between Plantation Vlissengen on the north and Plantation Le Repentir on the south, which said east half lot is known and described on a diagram of a section of the Lodge Village, being part of Plantation Werk-en-Rust, situate in the county of Demerary, colony of British Guiana, by John Peter Prass, Sworn Land Surveyor, dated 29th day of October, 1885, and deposited in the Registrar's Office of British Guiana on the 11th day of December, 1885, subject to the following conditions, that is to say, that no house or building shall at any time hereafter be erected or put up by the purchaser within three roods of the edge of the road in front of the said lot, and that he shall keep up in good order the said roads and drains parallel thereto to the extent of the façade of the said half lot, and all the buildings and erections thereon, save and except the building belonging to one Lisford Wood,—to and in favour of The British Guiana Building Society, Limited, of lots Nos. 1, 2 and 3, High Street, Georgetown.

34. By Manoel Figueira, of lot 2, corner of Cumings and First Streets, Albert-town, in the city of Georgetown, a FIRST MORTGAGE on a piece of land, part of Plantation Thomas, situate on the east sea coast of the county of Demerary, and called Albert-town, and known on a chart thereof by the Sworn Land Surveyor Joseph Hadfield, deposited in the Registrar's Office of the counties of Demerary and Essequebo as lot No. 114 (one hundred and fourteen) and all the buildings and erections thereon,—to and in favour of The Hand-in-Hand Mutual Guarantee Fire Insurance Company of British Guiana, Limited, of lots 1, 2 and 3, High Street, Robbstown, Georgetown.

35. By Robert Hugh Birkett, of 29, Albouys Street, Albouystown, in the city of Georgetown, a FIRST MORTGAGE on the west half of lot number 64 (sixty-four) situate in New Charlestown District, in the city of Georgetown, in the county of Demerary and colony of British Guiana, and all the buildings and erections thereon,—to and in favour of The Hand-in-Hand Mutual Guarantee Fire Insurance Company of British Guiana, Limited.

36. By James Henry Sholto Douglas, Medical Practitioner, of Suddie, in the county of Essequebo, a SECOND MORTGAGE on a piece of land situate on the west sea coast of the county of Essequebo, being 750 (seven hundred and fifty) roods in depth, with the buildings and erections thereon, save and except so much thereof as on the 7th December, 1837, belonged to John Dagg and S. Sampson and save and except such lots part of said piece of land as have been sold and transported and which have been sold but not yet transported, bounded on the south by the Itiribisci Creek and on the north by Plantation Adventure, said piece of land being called and known as Riverstown and on all the buildings, erections, machinery, live and dead stock and all further appurtenances on the said plantation or thereto belonging,—to and in favour of Percy Claude Wight, of Epworth House, Brickdam, Georgetown.

37. By Doolam, of Malgre Tout, TRANSPORT of a piece of land part of a piece of land part of Plantation Malgre Tout, situate on the west bank of the Demerara river, the said piece of land being laid down and defined and marked A on a diagram of a lot of land situate on the sea front of Plantation Versailles, west bank, Demerara river, British Guiana, by James Seymour, Sworn Land Surveyor, dated 31st December, 1907, and deposited in the Registrar's Office of British Guiana on the 15th day of January, 1908, the said piece of land hereby transported being on the western portion of lot A measuring four roods and a half in length by three roods and eleven feet on the east and on the west two roods four feet, with all the buildings and erections, situate on the said piece of land hereby transported,—to and in favour of the estate of Rugobeer, also called Anthony Coonjel, deceased,

Registrar's Office of British Guiana, Georgetown, Demerary, this 12th day of May, 1911.

L. C. DALTON,
Registrar.

Counties of Demerary and Essequebo.

20TH MAY, 1911.

[THIRD PUBLICATION.]

THE following TRANSPORTS and MORTGAGES are intended to be passed before one of Their

Digitized by Google

Honours the Judges of the Supreme Court of British Guiana on any day after Saturday, the 20th day of May, 1911, which such Judge shall be pleased to appoint, viz :—

1. By Thomas Mayers, of La Grange, west bank, Demerary river, TRANSPORT of lot number 28 (twenty-eight), section E, part of Plantation La Grange, *cum annexis*, situate on the west bank of the river Demerary, said lot number 28 (twenty-eight) being laid down and defined on a diagram of the said plantation by Ewald C. H. Klautky, Sworn Land Surveyor, dated 12th December, 1906, and deposited in the Registrar's Office of British Guiana, on the 4th day of March, 1907,—to and in favour of Gabriel Francis, of Goed Fortuin, west bank, Demerary river.

2. By Thomas Mayers, of La Grange, west bank, Demerary river, TRANSPORT of lot number 10 (ten), section F, part of Plantation La Grange, *cum annexis*, situate on the west bank of the river Demerary, said lot number 10 (ten) being laid down and defined on a diagram of the said plantation by Ewald C. H. Klautky, Sworn Land Surveyor, dated 12th December, 1906, and deposited in the Registrar's Office of British Guiana, on the 4th day of March, 1907,—to and in favour of Thomas Earl, of La Grange, aforesaid.

3. By Thomas Mayers, of La Grange, west bank, Demerary river, TRANSPORT of lot number 6 (six), section F, part of Plantation La Grange, *cum annexis*, situate on the west bank of the river Demerary, said lot number 6 (six) being laid down and defined on a diagram of the said plantation by Ewald C. H. Klautky, Sworn Land Surveyor, dated 12th December, 1906, and deposited in the Registrar's Office of British Guiana on the 4th day of March, 1907,—to and in favour of Isaac Harris Chin, of La Grange, aforesaid.

4. By Thomas Mayers, of La Grange, west bank, Demerary river, TRANSPORT of lots numbers 13 (thirteen), 14 (fourteen), and 174 (one hundred and seventy-four), section D, part of Plantation La Grange, *cum annexis*, situate on the west bank of the river Demerary, said lots numbers 13 (thirteen), 14 (fourteen), and 174 (one hundred and seventy-four), being laid down and defined on a diagram of the said plantation by Ewald C. H. Klautky, Sworn Land Surveyor, dated 12th December, 1906, and deposited in the Registrar's Office of British Guiana on the 4th day of March, 1907,—to and in favour of Nathaniel Phillip, of La Grange, aforesaid.

5. By Thomas Mayers, of La Grange, west bank, Demerary river, TRANSPORT of lot number 7 (seven), section D, part of Plantaion La Grange, *cum annexis*, situate on the west bank of the river Demerary, said lot number 7 (seven) being laid down and defined on a diagram of the said plantation by Ewald C. H. Klautky, Sworn Land Surveyor, dated 12th December, 1906, and deposited in the Registrar's Office of British Guiana on the 4th day of March, 1907,—to and in favour of Ramsomaria, singlewoman, No. 84,886, ex *Clyde*, 1909, of La Grange, aforesaid.

6. By Thomas Mayers, of La Grange, west bank, Demerary river, TRANSPORT of lots numbers 52 (fifty-two), 55 (fifty-five), 56 (fifty-six) and 57 (fifty-seven), section B, part of Plantation La Grange, *cum annexis*, situate on the west bank of the river Demerary, said lots numbers 52 (fifty-two), 55 (fifty-five), 56 (fifty-six) and 57 (fifty-seven), being laid down and defined on a diagram of the said plantation by Ewald C. H. Klautky, Sworn Land Surveyor, dated 12th December, 1906, and deposited in the Registrar's Office of British Guiana on the 4th day of March, 1907,—to and in favour of Lachminia, singlewoman, No. 87,277, ex *Mersey*, 1909, of La Grange, aforesaid.

7. By Thomas Mayers, of La Grange, west bank, Demerary river, TRANSPORT of lots numbers 19 (nineteen) and 20 (twenty), section A, part of Plantation La Grange, *cum annexis*, situate on the west bank of the river Demerary, said lots numbers 19 (nineteen) and 20 (twenty), being laid down and defined on a diagram of the said plantation by Ewald C. Klautky, Sworn Land Surveyor, dated 12th December, 1906, and deposited in the Registrar's Office of British Guiana on the 4th day of March, 1907,—to and in favour of Chankasing, male, No. 95,692, ex *Clyde*, 1903, of Plantation Schoon Ord, west bank, Demerary river.

8. By Thomas Mayers, of La Grange, West Bank, Demerary river, TRANSPORT of lots numbers 26 (twenty-six) and 27 (twenty-seven), section D, part of Plantation La Grange, *cum annexis*, situate on the west bank of the river Demerary, said lots numbers 26 (twenty-six) and 27 (twenty-seven), being laid down and defined on a diagram of the said plantation by Ewald C. H. Klautky, Sworn Land Surveyor, dated 12th December, 1906, and deposited in the Registrar's Office of British Guiana on the 4th day of March, 1907,—to and in favour of Pania, singlewoman, No. 284, ex *Howrah*, 1880, of La Grange, aforesaid.

9. By Thomas Mayers, of La Grange, West Bank, Demerary river, TRANSPORT of lots numbers 98 (ninety-eight), 99 (ninety-nine), 100 (one hundred), 101, (one hundred and one) and 102 (one hundred and two) section B, and lot number 63 (sixty-three), section D, part of Plantation La Grange, *cum annexis*, situate on the west bank of the river Demerary, said lots numbers 98 (ninety-eight), 99 (ninety-nine), 100 (one hundred) 101 (one hundred and one), 102 (one hundred and two) and 63 (sixty-three), being laid down and defined on a diagram of the said plantation by Ewald C. H. Klautky, Sworn Land Surveyor, dated 12th December, 1906, and deposited in the Registrar's Office of British Guiana on the 4th day of March, 1907,—to and in favour of Ramnarain male, No. 55,703, ex *Jura*, 1892, of La Grange, aforesaid.

10. By Thomas Mayers, of La Grange, West Bank, Demerary river, TRANSPORT of lots numbers 96 (ninety-six) and 97 (ninety-seven), section B, and lot number 28 (twenty-eight), section F, part of Plantation La Grange, *cum annexis*, situate on the west bank of the river Demerary, said lots numbers 96 (ninety-six) and 97 (ninety-seven), section B, and lot number 28 (twenty-eight), section F, being laid down and defined on a diagram of the said plantation by Ewald C. H. Klautky, Sworn Land Surveyor, dated 12th December, 1906, and deposited in the Registrar's Office of British Guiana, on the 4th day of March, 1907,—to and in favour of Shewnarain, male, R. of D., No. 57, *Casual*, 1906, of La Grange, aforesaid.

11. By Thomas Mayers, of La Grange, West Bank, Demerary river, TRANSPORT of lot number 41 (forty-one), section A, part of Plantation La Grange, *cum annexis*, situate on the west bank of the river Demerary, said lot number 41 (forty-one), being laid down and defined on a diagram of the said plantation by Ewald C. H. Klautky, Sworn Land Surveyor, dated 12th December, 1906, and deposited in the Registrar's Office of British Guiana, on the 4th day of March, 1907,—to and in favour of Babooie, singlewoman, No. 19,482, ex *The Bruce*, 1884, of Plantation Windsor Forest, West Coast, Demerary.

12. By Thomas Mayers, of La Grange, West Bank, Demerary river, TRANSPORT of one undivided third part or share (⅓) of and in lot number 18 (eighteen), section D, part of Plantation La Grange, *cum annexis*, situate on the west bank of the river Demerary, said lot number 18 (eighteen), being laid down and defined on a diagram of the said plantation by Ewald C. H. Klautky, Sworn Land Surveyor, dated 12th December, 1906, and deposited in the Registrar's Office of British Guiana on the 4th day of March, 1907,—to and in favour of Itwar, male, B.R., No. 791 of 1884, of La Grange, aforesaid.

13. By Thomas Mayers, of La Grange, West Bank, Demerary river, TRANSPORT of lots numbers 28 (twenty-eight), 29 (twenty-nine), 30 (thirty), 31 (thirty-one) and 32 (thirty-two), section B, the east half of lot number 3 (three), and lot number 11 (eleven), section C, and lot number 32 (thirty-two), section D, part of Plantation La Grange, *cum annexis*, situate on the west bank of the river Demerary, said lots numbers 28 (twenty-eight), 29 (twenty-nine), 30 (thirty), 31 (thirty-one) and 32 (thirty-two), section B, lot number 3 (three), and lot number 11 (eleven), section C, and lot number 32 (thirty-two), section D, being laid down and defined on a diagram of the said plantation by Ewald C. H. Klautky, Sworn Land Surveyor, dated 12th December, 1906, deposited in the Registrar's Office of British Guiana on the 4th day of March, 1907,—to and in favour of Sookhia, singlewoman, B.R., No. 757 of 1882, of La Grange, aforesaid.

14. By Thomas Mayers, of La Grange, West Bank, Demerary river, TRANSPORT of lots numbers 16 (sixteen), 26 (twenty-six) and 27 (twenty-seven), section B, west half of lot number 3 (three), section C, and lot number 19 (nineteen), section F, part of Plantation La Grange, *cum annexis*, situate on the west bank of the river Demerary, said lots numbers 16 (sixteen), 26 (twenty-six) and 27 (twenty-seven), section B, lot number 3 (three), section C, and lot number 19 (nineteen), section F, being laid down and defined on a diagram of the said plantation by Ewald C. H. Klautky, Sworn Land Surveyor, dated 12th December, 1906, and deposited in the Registrar's Office of British Guiana, on the 4th day of March, 1907,—to and in favour of Boodhun, male, No. 26,785, ex *Allanshaw*, 1885, of La Grange, aforesaid.

15. By Thomas Mayers, of La Grange, West Bank, Demerary river, TRANSPORT of lot number 86 (eighty-six), section D, part of Plantation La Grange, *cum annexis*, situate on the west bank of the river Demerary, said lot number 86 (eighty-six), being laid down and defined on a diagram of the said plantation by Ewald C. H. Klautky, Sworn Land Surveyor, dated 12th December, 1906, and deposited in the Registrar's Office of British Guiana on the 4th day of March, 1907,—to and in favour of Peetan, male, No. 98,235, ex *Lena*, 1906, of La Grange, aforesaid,

Digitized by Google

16. By Thomas Mayers, of La Grange, west bank, Demerary river, TRANSPORT of lot number 41 (forty-one), section A, part of Plantation La Grange, *cum annexis*, situate on the west bank of the river Demerary, said lot number 41 (forty-one) being laid down and defined on a diagram of the said plantation by Ewald C. H. Klautky, Sworn Land Surveyor, dated 12th December, 1906, and deposited in the Registrar's Office of British Guiana on the 4th day of March, 1907,—to and in favour of Laldhary, *alias* Mangra, male, B.R., No. 132 of 1879, of La Grange, aforesaid.

17. By Thomas Mayers, of La Grange, west bank, Demerary river, TRANSPORT of west half of lot number 116 (one hundred and sixteen), section D, part of Plantation La Grange, *cum annexis*, situate on the west bank of the river Demerary, said lot number 116 (one hundred and sixteen), being laid down and defined on a diagram of the said plantation by Ewald C. H. Klautky, sworn Land Surveyor, dated 12th December, 1906, and deposited in the Registrar's Office of British Guiana on the 4th day of March, 1907,—to and in favour of Jhakri, male, No. 85,249, ex *Lena*, 1900 of Plantation Nismes, west bank, Demerary river.

18. By Thomas Mayers, of La Grange, west bank, Demerary river, TRANSPORT of lots numbers 83 (eighty-three), 84 (eighty-four), 85 (eighty-five), 86 (eighty-six), 87 (eighty-seven), and 88 eighty-eight), and the canal between lots 88 (eighty-eight), and 89 (eighty-nine), section B, part of Plantation La Grange, *cum annexis*, situate on the west bank of the river Demerary, said lots numbers 83 (eighty-three), 84 (eighty-four), 85 (eighty five), 86 (eighty six), 87 (eighty-seven) and 88 (eighty-eight), and the canals between lots 88 and 89 being laid down and defined on a diagram of the said plantation by Ewald C. H. Klautky, Sworn Land Surveyor, dated 12th December, 1906, and deposited in the Registrar's Office of British Guiana on the 4th day of March, 1907,—to and in favour of Kowlesar, male, R. of D., No. 82,825, ex *Moy*, 1900, of La Grange, aforesaid.

19. By Thomas Mayers, of La Grange, west bank, Demerary river, TRANSPORT of lots numbers 63 (sixty-three), 76 (seventy-six), 77 (seventy-seven), 78 (seventy-eight), 79 (seventy-nine), 80 (eighty), 81 (eighty-one), 82 (eighty-two) and the canal between lots 75 (seventy-five), and 76 (seventy-six), section B, part of Plantation La Grange, *cum annexis*, situate on the west bank of the river Demerary, said lots number 63, 76, 77, 78, 79, 80, 81, 82, and the canals between lots 75 and 76, being laid down and defined on a diagram of the said plantation by Ewald C. H. Klautky, Sworn Land Surveyor, dated 12th December, 1906, and deposited in the Registrar's Office of British Guiana on the 4th day of March, 1907,—to and in favour of Agan, male, R. of D of 81,908, ex *Mersey*, 1899, of La Grange, aforesaid.

20. By Thomas Mayers, of La Grange, west bank, Demerary river, TRANSPORT of lots numbers 24 (twenty-four), 33 (thirty-three), 34 (thirty-four) and the canal between lots 40 (forty) and 41 (forty-one), section A, part of Plantation La Grange, *cum annexis*, situate on the west bank, of the river Demerary, said lots numbers 24 (twenty-four), 33 (thirty-three), 34 (thirty four) and the canal between lots 40 (forty) and 41 (forty-one), being laid down and defined on a diagram of the said plantation by Ewald C. H. Klautky, Sworn Land Surveyor, dated 12th December, 1906, and deposited in the Registrar's Office of British Guiana on the 4th day of March, 1907,—to and in favour of Jaikaran, male, No. 65,992, ex *Brenda*, 1884, of La Grange, aforesaid.

21. By Jahali, male, No. 93,288, ex *Arno*, 1902, of Plantation Nismes, west bank, Demerary river, TRANSPORT of lot number 124 (one hundred and twenty-four), section D, part of Plantation La Grange, *cum annexis*, situate on the west bank of the river Demerary, said lot number 124 (one hundred and twenty-four) being laid down and defined on a diagram of the said plantation by Ewald C. H. Klautky, Sworn Land Surveyor, dated 12th December, 1906, and deposited in the Registrar's Office of British Guiana, on the 4th day of March, 1907,—to and in favour of Sunkersing, male, No. 3,365, ex *Mofussilite*, 1873, of La Grange, aforesaid.

22. By Simeon Augustus Williams, of 338, Cumings Street, Cumingsburg, in the city of Georgetown, in his quality as the duly constituted attorney in this colony of Robert Thomas Gittens, TRANSPORT of, *firstly*, north half of lot number 338 (three hundred and thirty-eight), situate in South Cumingsburg, in the city of Georgetown, county of Demerary, with all the buildings and erections thereon, subject to a First Mortgage thereon in favour of The British Guiana Mutual Fire Insurance Company, Limited, passed on 2nd July, 1910; and *secondly*, the south half of lot number, 338 (three hundred and thirty-eight), situate in South Cumingsburg District, city of Georgetown, county of Demerary, with all the buildings and erections thereon, subject to a First Mortgage passed in favour of The British Guiana Mutual Fire Insurance Company, Limited, on the 2nd July, 1910,—to and in favour of Manoel de Freitas, of lots 1 and 2, Drysdale Street, Charlestown, Georgetown.

23. By Bipat, male, No. 329, ex *Rohilla*, 1873, of Abary, Mahaicony, East Coast, Demerara, TRANSPORT of a piece of land 12 (twelve) roods façade by 300 (three hundred) roods in depth being part of a tract of land situate on the left bank of the Abary creek, in the county of Demerary and colony of British Guiana, commencing at a point 405 roods above the upper side-line dam at lot No. 1 and extending thence upwards in façade S. 16° 18' W. 100 roods by a mean depth N. 73° 42' W. 300 roods and containing one hundred acres as shown on a diagram thereof by F. U. Tronchin, acting Government Surveyor, dated 16th November, 1897, and annexed to the Original Grant (3361) of said tract of land the said piece of land hereby transported commencing from the southern boundary of a piece of land part of the said tract of land sold to Jewdhun and extending in a southerly direction, subject to the conditions contained in the said Grant, without the buildings and erections thereon,—to and in favour of Sital, male, B.D., No. 1,812, 1886, of Abary aforesaid.

24. By William Walter Birch, of 208, Camp Street, Georgetown, TRANSPORT of west half of mud lot number 15 (fifteen), situate in Cumingsburg district, in the city of Georgetown, in the county of Demerary, the said lot 15 being bounded on the west by low water mark, on the north by Holmes Street and the piece of land whereon the piece of land, public stelling known as Holmes Stelling, lately stood, on the east by Water Street and on the south by lot number 16 (sixteen), the property of the estate of Henry Chawner, deceased, with the buildings and erections thereon, the said western half of the said lot being laid down and defined in a plan of the said lot, made by Luke M. Hill, Sworn Land Surveyor, dated the 15th January, 1906, and deposited in the Registrar's Office of British Guiana in Georgetown, on the 20th day of January, 1906,—to and in favour of Wong Fung Kiow, widow, also known as and called Mrs. Ho-a-Shoo, of 27, Saffon Street, Georgetown.

25. By Sital, male, B.D., No, 1,812, 1886, of Abary, East Coast, Demerary, TRANSPORT of a piece of land being part of a tract of land situate on the left bank of the Abary creek, in the county of Demerary and colony of British Guiana, *commencing* at a point 510 roods above the upper side-line dam of lot No. 1 (one) and extending thence upwards in façade S. 16° 18' W. 100 roods by a mean depth N. 73° 42' W. 300 roods and containing one hundred acres as shown on a diagram thereof made by F. U. Tronchin, acting Government Surveyor, on the 17th November, 1897, and attached to the Grant (1774) of the said tract of land issued to Saudhoo, male, 321, *Casual*, 1860, on the 15th December, 1898, the said piece of land hereby transported measuring 25 roods façade by the whole depth of the said tract of land commencing from the southern boundary of the said piece of land part of the said tract of land sold and to be transported to Seepaul, and extending in a southerly direction, subject to the conditions contained in the said Grant, without the buildings thereon,—to and in favour of Bipat, male, No. 329, ex *Rohilla*, 1873, of Abary aforesaid.

26. By Lalta, No. 66,066, ex *Brenda*, 1894, male, East Indian immigrant, of Pln. Coffee Grove, Essequebo, TRANSPORT of north half of lot 21 (twenty-one), part of Plantation Coffee Grove, situate on the west sea coast, of the county of Essequebo, in the colony of British Guiana, said lot being laid down and defined on a diagram of the said Plantation Coffee Grove, by George D. Bayley, Sworn Land Surveyor, dated 2nd July, 1904, and deposited in the Registrar's Office of British Guiana on the 4th day of August, 1904, with the right of drainage through the trenches on said estate,—to and in favour of Bhikhan, male, No. 65,868, ex *Brenda*, 1894, East Indian immigrant, of Pln. Coffee Grove, Essequebo.

27. By Edward Henry, of lot 29, Sussex Street, Georgetown, TRANSPORT of the west half of the west half of lot number 29 (twenty-nine), part of the front lands of Plantation La Penitence, situate on the east bank of the river Demerara, known on a plan or chart by the Sworn Land Surveyor James Hackett, deposited in the Registrar's Office of the counties of Demerary and Essequebo, and in terms of a certain contract dated the 13th of May, 1844, with all the buildings and erections thereon,—to and in favour of Hephzibah Ford, the wife of Thomas Ford, both of lot 46, Bent Street, Georgetown.

28. By Frederick White, of lots 41 and 42, High Street, Georgetown, TRANSPORT of the eastern halves of the concession or lots numbers 41 (forty-one) and 42 (forty-two), situate in High Street, Cumingsburg, with all the buildings and erections thereon, as at present railed in,—to and in favour of Percy Claude Wight, of Brickdam, Georgetown.

Digitized by Google

29. By Etheline Celestine Hunter, widow, of lot 27, Fort Street, Kingston, Georgetown, TRANSPORT of the south half of the concession or lot number 27 (twenty-seven), also known on the Receiver's Books as lot number 65 (sixty-five), situate in Kingston District, in the city of Georgetown, in the county of Demerary, with the buildings thereon,—to and in favour of Mahajan, male, No. 55,059, ex *Volga*, 1892, of 120, Parade Street, Kingston, Georgetown.

30. By John Da Silva, residing at Beterverwagting Village, East Coast, Demerara, as a legatee under the last will and testament of Jose Da Silva, deed., which said last will and testament was on the 22nd day of August, 1906, duly deposited in the Registrar's Office of British Guiana, TRANSPORT of lot number 11 (eleven), part of Plantation Triumph, *cum annexis*, situate on the east sea coast of the county of Demerary, in the colony of British Guiana, save and except such parts and portions of said plantation heretofore transported to other parties and sold but not transported and also save and except a tract of land letter A, being a portion of the western half of the said plantation Triumph, and further save and except a strip of land being part of the eastern half of the said plantation Triumph, as laid down and defined on a diagram thereof by Wm. Chalmers, Assistant Crown Surveyor, dated January, 1877, and deposited in the Registrar's Office of the counties of Demerary and Essequebo on the 4th of August, 1877 subject to the terms and conditions of a certain agreement between the former proprietors of the said Plantation Triumph and the Central Board of Villages relative to the right of drainage of the said plantation Triumph, and to the working and keeping in good order of the draining engine on said plantation and which said agreement was duly deposited in the Registrar's Office aforesaid on the 17th November, 1877, said lot No. 11, being laid down and defined on a diagram of a portion of the western half of Plantation Triumph, situate on the east sea coast of the county of Demerary, in the colony of British Guiana, by E. Chalmers, Sworn Land Surveyor, dated 1st September, 1875, and deposited in the Registrar's Office aforesaid on the 22nd February, 1876, with the buildings and erections thereon, save and except two buildings thereon, the property of Leonard Campbell and Joaquim De Cross,—to and in favour of Alfred Dennis, of Mahaicony, East Coast, Demerara.

31. By Munna, male, East Indian, No. 60,253, ex *Brenda*, 1893, of Kitty Village, East Coast, Demerary, TRANSPORT of the east quarters of lots numbers 177 (one hundred and seventy-seven) and 178 (one hundred and seventy-eight), parts of the portion of Plantation Kitty, situate on the east sea coast of the county of Demerary and colony of British Guiana known as the village of Alexanderville which said lots are laid down and defined on a diagram of an extension of the village of Alexanderville, being a portion of Plantation Kitty made by John Peter Prass, Sworn Land Surveyor, dated 24th March, 1888, and deposited in the Registrar's Office of British Guiana on the 24th November, 1888, with all the buildings and erections thereon,—to and in favour of Joaquina Perreira Jardim, widow, of 30, Howes Street, Georgetown.

32. By Annie Goodridge Campbell, widow, of "Woburn" House, lot 49, Croal Street, Georgetown, TRANSPORT of north half of lot number 88 (eighty-eight) situate in Stabroek district, in the city of Georgetown, county of Demerary, with all the buildings and erections thereon,—to and in favour of Georgiana Alexandra Van Sertima, the wife of John Augustus Van Sertima, of lot 3, George Street, Georgetown.

33. By Gregorio Bettencourt, of the Tower Hotel, Georgetown, TRANSPORT of lots number 23 (twenty-three) and 24 (twenty-four), in that part of Georgetown called Robbstown, as laid down and defined on a plan or chart of Robbstown, by the Sworn Land Surveyor William Hayley, dated the 1st day of June, 1864, and deposited in the Registrar's Office of the counties of Demerary and Essequebo on the 27th day of August, 1864, and as particularly described in a document called a plan for laying out anew the ward of Robbstown into lots, erection of a river wall, the closing of old streets and alleys prepared by the Commissioners of Robbstown, under the authority of the 12th and 13th sections of Ordinance No. 11 of the year 1864, said plan having been approved of by the Governor and Court of Policy on the 19th day of August, 1864, and also in pursuance of said Ordinance deposited in the said Registrar's Office on the 27th day of August, 1864, as transported to Ann Thompson on the 21st day of January, 1865, with the buildings and erections on the said lots,—to and in favour of The Tower Hotel Limited, of lots 23 and 24, Robbstown, Georgetown.

34. By James Alexander Richardson, of lot 2, Hadfield Street, Georgetown, as one of the heirs under the last will and testament of his mother Henrietta Mary Richardson, otherwise known as Harriet Mary Richardson, born Simson, deceased, in her own right and as one of the heirs under the last will and testament of her mother Modeste Simson, deceased, in her own right and as one of the heirs, *ab intestato*, of her son Strother Simson, deceased, in his own right and as one of the reversionary heirs under the last will and testament of his brother Alexander Simson, deceased, the said Henrietta Mary Richardson, deceased, being also one of the heirs, *ab intestato*, of her niece Sarah Modeste Foderingham, deceased, who died partly testate and partly intestate and who was the sole heiress, *ab intestato*, of her deceased father J. L. Foderingham, and the sole heiress under the last will and testament of her mother Jessie Graham Foderingham, born Simson, deceased, in her own right and as another of the heirs under the last will and testament of her deceased mother the said Modeste Simson, another of the reversionary heirs under the last will and testament of her brother the said Alexander Simson, deceased, and another of the heirs, *ab intestato*, of her brother the said Strother Simson, deceased, the said Jessie Graham Foderingham having been married in community of property to the said J. L. Foderingham, deceased, the said James Alexander Richardson being also the sole heir under the last will and testament of Jane Isabella Simson, deceased, in her own right and as another of the heirs under the last will and testament of her mother the said Modeste Simson, in her own right and as an heir as aforesaid; by the said James Alexander Richardson, in his quality as the testamentary Guardian of the minors Daisy E. A. Richardson and William A. N. Richardson, two other heirs under the last will and testament of their grandmother the said Henrietta Mary Richardson, deceased, in her own right and as an heiress as aforesaid, agreeably with orders of His Honour Sir Henry Alleyne Bovell, Knight, Chief Justice of British Guiana, bearing date 11th November, 1910, and 3rd May, 1911, by Florence Agnes Isabell Fraser, born Richardson, the wife of John William Fraser, of 93, Robb Street, Bourda, Georgetown, another of the heirs under the last will and testament of her grandmother the said Henrietta Mary Richardson, deceased, by Annie Richardson, spinster, of lot 14, Rosemary Lane, Georgetown, the other heir under the last will and testament of her mother the said Henrietta Mary Richardson, deceased, and one of the heirs under the last will and testament of her aunt Anne de Ros, born Simson, deceased, in her own right as the other heir under the last will and testament of her mother the said Modeste Simson, deceased, the other reversionary heir under the last will and testament of her brother Alexander Simson, deceased, the other heir, *ab intestato*, of her brother Strother Simson, deceased, and the other heir, *ab intestato*, of her niece the said Sarah Modeste Foderingham, deceased, the said Annie Richardson being also the sole heir under the last will and testament of her sister Jessie McKinnon Richardson, deceased, who was one of the heirs under the last will and testament of her mother the said Henrietta Mary Richardson, born Simson, deceased, and also one of the heirs under the last will and testament of her aunt the said Annie de Ros, born Simson, deceased; and by Colin F. de Ros, of 7, High Street, Georgetown, and Harriet C. Hirchfield, born de Ros, assisted as far as need be by her husband J. A. Hirchfield, of lot 14, Rosemary Lane, Georgetown, two of the remaining heirs under the last will and testament of their mother the said Annie de Ros, born Simson, deceased, TRANSPORT of the south half of a piece of land situate in Pitman and Ashley Square, Cumingsburg District, being the back part or west half of lot number 31 (thirty-one), and a part of lot number 32 (thirty-two) adjoining the same, being four and a half roods façade and extending to the adjoining trench as at present railed in, the said lot being at present known in the Receiver's books as number 14 (fourteen), with all the buildings thereon,—to and in favour of Daniel Edgar Sharples, of 49 or 118 and 119, Parade Street, Kingston, Georgetown.

35. By Antonio Francisco de Barros, of lot 58, Robb Street, Lacytown, in the city of Georgetown, a FIRST MORTGAGE on the east half of lot number 85 (eighty-five), in that part of Georgetown called Lacytown, as laid down and defined on the Town Districts situated on the lands of the Vlissengen Estate made by the Sworn Land Surveyor, Luke M. Hill, dated 17th June, 1879, and deposited in the Registrar's Office of the counties of Demerary and Essequebo on the first of November, 1879, said plan having been approved of by the Governor and Court of Policy on the 22nd of September, 1879, and deposited in the Registrar's Office aforesaid in pursuance of the provisions of section 64 (sixty-four) of Ordinance No. 2 of the year 1876 and all the buildings and erections thereon subject to the lien of the Receiver General of British Guiana,—to and in favour of The Demerara Mutual Life Assurance Society, Limited, of lots 1, 2 and 3, High Street, Robbstown, Georgetown.

Digitized by Google

36. By Mahajan, male, No. 55,059, ex *Volga*, 1892, of 120, Parade Street, Kingston, in the city of Georgetown, a FIRST MORTGAGE on the south half of the concession or lot number 27 (twenty-seven), also known on the Receiver's Books as lot number 65 (sixty-five), situate in Kingsten District in the city of Georgetown, in the county of Demerary and all the buildings and erections thereon,—to and in favour of The British Guiana Building Society, Limited, of Lots Nos. 1, 2 and 3, High Street, Georgetown.

37. By Henrietta Catherine Tafares, assisted as far as need be by her husband John William Tafares, both of lot 41, Brickdam, Georgetown, a FIRST MORTGAGE on south half lot number 41 (forty-one), situate in Stabroek District, city of Georgetown, county of Demerary, with the buildings and erections thereon,—to and in favour of Joao Pedro Santos, of lot 75, Main Street, Georgetown.

38. By Manoel Joao Lopes, of lot 9, Werk-en-Rust, Georgetown, a FIRST MORTGAGE on the east half of lot number 9 (nine), situate in Werk-en-Rust, city of Georgetown, county of Demerary, and on all the buildings and erections thereon,—to and in favour of The British Guiana Mutual Fire Insurance Company, Limited, of lots 27, 28 and 29, corner of Robb and Hincks Streets, Georgetown.

39. By Joaquina Perreira Jardine, widow, of 30, Howes Street, in the city of Georgetown, a FIRST MORTGAGE on east quarters of lots numbers 177 (one hundred and seventy-seven) and 178 (one hundred and seventy-eight), parts of the portion of Plantation Kitty, situate on the east sea coast of the county of Demerary, and colony of British Guiana, known as the Village of Alexanderville, which said lots are laid down and defined on a diagram of an extension of the Village of Alexanderville, being a portion of Plantation Kitty, made by John Peter Prass, Sworn Land Surveyor, dated 24th March, 1888, and deposited in the Registrar's Office of British Guiana on the 24th November, 1888, and all the buildings and erections thereon,—to and in favour of The British Guiana Building Society, Limited, of lots Nos. 1, 2 and 3, High Street, Georgetown.

40. By Joaquina Perreira Jardine, widow, of 30, Howes Street, Georgetown, as one of the heirs under the last will and testament of her husband, Manoel Perreira Jardine, deceased, to whom she was married in community of property and by the said Joaquina Perreira Jardine as the testamentary guardian of her minor daughter Mary Perreira Jardine who was the other heir under the last will and testament of her father the said Manoel Perreira Jardine, agreeably with an Order of His Honour Sir Henry Alleyne Bovell, Knight, Chief Justice of British Guiana, dated 20th April, 1911, TRANSPORT of west quarter lot number 30 (thirty) or 62 (sixty-two), situate in Charlestown district, in the city of Georgetown, county of Demerary, with all the buildings and erections thereon,—to and in favour of Jose Te xeira, of 7, New Market Street, Georgetown.

41. By Jose Teixeira, of 7, New Market Street, in the city of Georgetown, a FIRST MORTGAGE on west quarter lot number 30 (thirty) or 62 (sixty-two), situate in Charlestown District in the city of Georgetown, county of Demerary, and all the buildings and erections thereon,—to and in favour of The British Guiana Building Society, Limited, of lots Nos. 1, 2 and 3, High Street, Georgetown.

42. By Rasulan, singlewoman, B.R., No. 690 of 1883, of Pouderoyen, west bank, Demerara River, a FIRST MORTGAGE on lot 26 (twenty-six), Pouderoyoen (Pouderoyen) Village, west bank, Demerara, and all the buildings and erections thereon,—to and in favour of The British Guiana Building Society, Limited, of lots Nos. 1, 2, and 3, High Street, Georgetown.

43. By Margaret Anne McLean, spinster, of lot 109, Second Street, Albert-town, in the city of Georgetown, a FIRST MORTGAGE on a piece of land part of Plantation Thomas, situate on the east sea coast of the county of Demerary, now called Albert-town and known on a chart thereof by the Sworn Land Surveyor Joseph Hadfield, deposited in the Registrar's Office of the counties of Demerary and Essequebo as the west half of lot number 109 (one hundred and nine) in the county of Demerary and in the colony of British Guiana, and all the buildings and erections thereon,—to and in favour of The British Guiana Building Society, Limited, of lots Nos. 1, 2 and 3, High Street, Georgetown.

44. By Charles Herbert Ford, of 194, Almond Street, Queenstown Ward, in the city of Georgetown, a FIRST MORTGAGE on east half of lot number 194 (one hundred and ninety-four), in that part of Georgetown called Queenstown Ward, as laid down and defined on the plan of the district, situated on the lands of the Thomas estate, made by the Sworn Land Surveyor Luke M. Hill, C.E., dated 1st September, 1887, and deposited in the Office in Georgetown of the Registrar of the colony of British Guiana on the seventh day of April, 1888, in pursuance of the provisions of section six of Ordinance two of 1887, subject to the By-Laws and Regulations annexed thereto, passed by the Mayor and Town Counncil on the 15th May, 1888, and sanctioned by the Governor and Court of Policy on the 10th July, 1888, and all the buildings and erections thereon,—to and in favour of The British Guiana Building Society, Limited, of lots Nos. 1, 2 and 3, High Street, Georgetown.

45. By Cecelia Magdalene Shanks, the wife of James Hitzler Shanks, of 35, Norton Street, in the city of Georgetown, a FIRST MORTGAGE on the west half of lot number 55 (fifty-five), part of Plantation Werk-en-Rust, situate on the east bank of the river Demerary, between Plantation Vlissengen on the north and Plantation Le Repentir on the south, which said lot is known and described on a diagram of a section of the Lodge Village, being part of Plantation Werk-en-Rust, situate in the county of Demerary, colony of British Guiana by John Peter Prass, Sworn Land Surveyor, dated 29th day of October, 1885, and deposited in the Registrar's Office of British Guiana on the 11th day of December, 1885, subject to the following conditions, that is to say, that no house or building shall at any time be erected or put up by the purchaser within three roods of the edge of the road in front of the said lot, and that he shall keep in good order the said roads and drains parallel thereto to the extent of the façade of the said half lot and all the buildings and erections thereon,—to and in favour of The British Guiana Building Society, Limited, of lots Nos. 1, 2 and 3, High Street, Georgetown.

46. By Georgiana Alexandra Van Sertima, the wife of John Augustus Van Sertima, of 3, George Street, in the city of Georgetown, a FIRST MORTGAGE on north half of lot number 88 (eighty-eight), situate in Stabroek District, in the city of Georgetown, county of Demerary, and all the buildings and erections thereon,—to and in favour of The British Guiana Building Society, Limited.

47. By Elizabeth Amelia Phillips, widow, of High Street, Kingston, Georgetown, TRANSPORT of *firstly*, lot number 58 (fifty eight), known on the Receiver's Books as lot number 20 (twenty); *secondly*, the east half of lot number 22 (twenty-two), known on the Receiver's Books as lot number 70 (seventy), and *thirdly*, the east half of lot number 23 (twenty-three), known on the Receiver's Books as lot number 69 (sixty-nine), all situate in Kingston, city of Georgetown, county of Demerary, with all the buildings and erections on the said lots,—to and in favour of Joaquim Cassimiro Fernandes, of Plu. Springlands, Berbice.

48. By Bunnia, female East Indian, No. 363, ex *Howrah*, 1879, residing at Meadow Bank, East Bank, Demerary, TRANSPORT of lot number 17 (seventeen), section B, part of Plu. La Grange, *cum annexis*, situate on the west bank of the River Demerary said lot number 17 (seventeen), being laid down and defined on a diagram of said plantation by Frank Fowler, Sworn Land Surveyor, dated 31st March, 1904, and deposited in the Registrar's Office of British Guiana on the 26th May, 1904,—to and in favour of Charles Thomas Hebert, of Bel Air, East Coast, Demerary.

49. By Emily Hinds, of Stewartville, West Coast, Demerary, TRANSPORT of lots 27 (twenty-seven) and 28 (twenty-eight), south section of Government Land in Canal No. 2, said lots being laid down and defined on a plan of certain portions of Government Land, in Canals Nos. 1 and 2 Polder, in the county of Demerary and colony of British Guiana, by Frank Fowler, acting Crown Surveyor, dated 29th March, 1902, and deposited in the Registrar's Office on the 6th May, 1902,—to and in favour of Mersi, male, No. 13,486, ex *Howrah*, 1882, of No. 2 Canal, West Bank, Demerary.

50. By Jose De Freitas, of Pouderoyen Village, west bank, Demerary river, TRANSPORT of lot number 16 (sixteen), part of Plantation Best, situate on the west bank of the Demerara river, in the county of Demerara and colony of British Guiana, said lot being laid down and defined on a plan of a portion of the said plantation by C. M. Shannon, acting Government Surveyor, dated 19th October, 1901, and deposited in the Registrar's Office of British Guiana on the 15th October, 1902,—to and in favour of Mahatama Harichand, also of Plantation Best.

51. By The Colony of British Guiana, TRANSPORT of los number 20 (twenty), north section of Government land on Canal No. 2, said lot being laid down and defined on a plan of certain portions of Government land in Canals 1 and 2, Polder, in the county of Demerara and colony of British Guiana by Frank Fowler, acting Crown Surveyor, dated 28th March, 1902, and deposited in the Registrar's Office on 6th May, 1902,—to and in favour of Rughoonundun, M.B., 11 of 1880 and Bakhori, M.C.R. 15 B., both residing at Canals 1 and 2, Polder, aforesaid,

Digitized by Google

52. By the Colony of British Guiana, TRANSPORT of lot number 4 (four), north section of Government land in Canal No. 1, said lot being laid down and defined on a plan of certain portions of Government land in Canals 1 and 2 Polder, in the county of Demerara and colony of British Guiana, by Frank Fowler, acting Crown Surveyor, dated 28th March, 1902, and deposited in the Registrar's Office on 6th May, 1902,—to and in favour of Doorgapersad, No. 127, ex *Jura*, 1877, a male East Indian immigrant, residing at Plantation Anna Catharina, West Coast, Demerara.

53. By Polycarpia Paula Pistano, the wife of Francisco John Pistano, of 56, Hadfield Street, in the city of Georgetown, TRANSPORT of an undivided half part or share of and in the east half of lot number 56 (fifty-six), part of that part of Plantation Werk-en-Rust, situate on the east bank of the river Demerara now known as and called Wortmanv lle, as laid down and defined on a plan or chart thereof, by the Sworn Land Surveyor Henry Rainsford, dated April, 1843, and deposited in the Registrar's Office of the counties of Demerary and Essequebo on the 13 h day of November, 1845, with the buildings and erections thereon,—to and in favour of Clara Gibson, spinster, of lot 38, Sussex Street, Charlestown, Georgetown.

54. By Reginald George Humphrey, of lot 307, East Street, in the city of Georgetown, as the duly constituted attorney in this colony of William Pettigrew Humphrey, TRANSPORT of lot number 1 (one), in that part of Georgetown called Newtown, as laid down and defined on a plan of Newtown, made by the Sworn Land Surveyor William Hayley, dated 22nd September, 1877, and deposited in the Registrar's Office of the colony of British Guiana on the 1st of December, 1877, said plan having been approved of by the Governor and Court of Policy on the 12th day of November, 1877, and deposited in the Registrar's Office aforesaid, in pursuance of the provisions of section 64 of Ordinance No. 2 of the year 1876, no buildings thereon, subject to a First Mortgage, dated 27th June, 1908, in favour of Percy Claude Wight,—to and in favour of John William Tafares, of lot 41, Brickdam, Georgetown.

55. By Manoel De Lima of Mahaica, East Coast, Demerara, and John De Lima, of 61, Hadfield Street, North Freeburg District, in their quality as the joint executors under the last will and testament of Ludivina De Lima, deceased, and by the said John De Lima in his own right, TRANSPORT of lot number 61 (sixty-one), in North Freeburg District, in the city of Georgetown, in the county of Demerary and colony of British Guiana, with the buildings and erections thereon,—to and in favour of Edward Cadogan and Samuel Best, of 28, Third Street, Albert-town, Georgetown.

Registrar's Office of British Guiana, Georgetown, Demerara, this 5th day of May, 1911.

L. C. DALTON,
Registrar.

County of Berbice.

3RD JUNE, 1911.

[FIRST PUBLICATION.]

THE following TRANSPORTS and MORTGAGE are intended to be passed before one of Their Honours the Judges of the Supreme Court of British Guiana on any day after Saturday, the 3rd day of June, 1911, which such Judge shall be pleased to appoint, viz:—

1. By the Berbice Library, incorporated under Ordinance No. 2 of 1892, TRANSPORT of a piece of land 6 (six) roods and 3½ (three and a half) feet in façade by five (5) roods in depth, the said piece of land forming part of the southern back quarter of lot number 9 (nine), situate in that part of the Town of New Amsterdam called Smyth Town, in the county of Berbice, and being laid down and defined and marked 4 on a diagram of the said southern back quarter of lot number 9 (nine) situate in that part of the Town of New Amsterdam made by the Sworn Land Surveyor J. B. Sykes, dated 16th September, 1907, and deposited in the Registrar's Office of British Guiana, New Amsterdam, on the 1st day of March, 1911, with the buildings thereon,—to and in favour of Georgiana Harris, and Caroline Harris, spinsters, both of New Amsterdam, Berbice.

2. By The Berbice Library, incorporated under Ordinance No. 2 of 1892, TRANSPORT of a piece of land 6 (six) roods in façade by 5 (five) roods in depth, the said piece of land forming part of the southern back quarter of lot number 9 (n ne), situate in that part of the Town of New Ams erdam called Smyth Town, in the county of Berbice, and being laid down and defined and marked "3" on a diagram of the said southern back quarter of lot number 9 (nine), situate in that part of the town of New Amsterdam made by the Sworn Land Surveyor J. B. Sykes, dated 16th September, 1907, and deposited in the Registrar's Office of British Guiana, New Amsterdam, on the 1st day of March, 1911, with the buildings thereon,—to and in favour of the minors Sybil Angoy, Hyacent Angoy, Ina Angoy and Agatha Angoy, all of New Amsterdam, Berbice.

3. By Henry Ebenezer Jones or Henry Edward Jones, of St. Ann Street, New Amsterdam, in the county of Berbice, a FIRST MORTGAGE on a lot of land situated in that part of the town of New Amsterdam formerly known as Government or Colony Town, being lately called Queenstown and laid down and designated as lot number 8 (eight), in a chart or diagram thereof made by James Bone, Sworn Land Surveyor, dated 30th August, 1839, and deposited in the Registrar's Office of this county together with all the buildings and erections thereon,—to and in favour of The British Guiana Building Society, Limited, of Lots Nos. 1, 2 and 3, High Street, Georgetown.

Registrar's Office of British Guiana, New Amsterdam, Berbice, this 19th day of May, 1911.

L. C. DALTON,
Registrar.

County of Berbice.

27TH MAY, 1911.

[SECOND PUBLICATION.]

THE following TRANSPORTS and MORTGAGE are intended to be passed before one of Their Honours the Judges of the Supreme Court of British Guiana on any day after Saturday, the 27th day of May, 1911, which such Judge shall be pleased to appoint, viz. :—

1. By Bygaree, male, native of the colony, of Rose Hall Village, Corentyne Coast, Berbice, TRANSPORT of the west half of the west half of lot number 32 (thirty-two), section 1, and the south half of the south half of lot number 32 (thirty-two), section 2, parts of the west half of Plantation Letter Kenny, situate on the Corentyne Coast, in the county of Berbice, the said lots being laid down and defined on a diagram made by Frank Fowler, Sworn Land Surveyor, dated 26th January, 1895, and deposited in the Registrar's Office of British Guiana, New Amsterdam, on the 26th November, 1895, no buildings thereon, —to and in favour of Latchana, male, native of the colony, of Plantation Letter Kenny, Corentyne Coast, Berbice.

2. By Hyder, male, No. 153, ex *Gainsborough*, 1872, of Pln. Port Mourant, Corentyne Coast, Berbice, TRANSPORT of the eastern half of the east half of lot number 5 (five), part of lot number 15 (fifteen), or that part thereof known as Plantation Bloomfield, situate on the Corentyne Coast of the county of Berbice, the said lot number 5 (five), being laid down and defined on a diagram of the said plantation Bloomfield, made by John Peter Prass, Sworn Land Surveyor, dated 28th of December, 1882, and deposited in the Registrar's Office of British Guiana, New Amsterdam, on the 5th day of January, 1883, no buildings thereon,—to and in favour of Latchana, male native of the Colony, of Plantation Letter Kenny, Corentyne Coast, Berbice.

3. By Reoty, male, No. 399, ex *Artist*, 1876, of Cumberland Village, Canje, Berbice, TRANSPORT of one undivided eighth (⅛) of one undivided ninth (⅑) part or share of and in lot number 2 (two), east coast Canal lot, situate in the county of Berbice in the colony of British Guiana, no buildings thereon,—to and in favour of Latowna, male, No. 14.992, ex *Plassey*, 1882, of Plantation lot No. 2, East Coast, Berbice.

4. By The Local Government Board of British Guiana, TRANSPORT of that piece of land situated on the western half of the Village of Belladrum, in the county of Berbice, in the colony of British Guiana, formerly known as lot number 19 (nineteen), and now known as lot number 17 (seventeen), as laid down and defined on the plan of the Eldorado Block made by F. Fowler, Government Surveyor, dated 30th July, 1892, and deposited in the Registrar's Office at New Amsterdam on the 2nd September, 1892, without the buildings thereon,—to and in favour of Teresa Frances Stepney, widow, of Belladrum Village, West Coast, Berbice.

5. By Samuel Timothy Cox, of 9, Main Street, New Amsterdam, in the county of Berbice, a FIRST MORTGAGE on, *firstly*, a piece of land twenty-three and a half (23½) roods in façade by five (5) roods in depth, the said piece of land forming part of the southern back quarter of lot number 9 (nine), situate in that part of the Town of New Amsterdam called Smyth Town, in the county of Berbice, and being laid down and defined and marked "1" on a

Digitized by Google

diagram of the said southern back quarter of lot number 9 (nine), situate in that part of the Town of New Amsterdam, made by the Sworn Land Surveyor J. B. Sykes, dated 16th September, 1907, and deposited in the Registrar's Office of British Guiana, New Amsterdam, on the 1st day of March, 1911, and all the buildings and erections thereon; *secondly*, part of the northern back quarter of lot number 16 (sixteen), situate in that part of the Town of New Amsterdam called Smyth Town, bounded on the east by the back dam trench, on the west by the property of Thomas Canterbury, on the north by the drain dividing lots numbers 15 (fifteen) and 16 (sixteen), and on the south by the public street running through the centre of the lot, and all the buildings and erections thereon; and *thirdly*, part of the southern front quarter of lot number 18 (eighteen), situate in that part of the Town of New Amsterdam called Smyth Town, bounded on the east by part of said lot the property of F. G. Ferreira, on the west by part of said lot the property of the estate of Mrs. Tynes, on the north by the drain along the street running through the centre of said lot number 18 (eighteen), and on the south by the drain dividing lots numbers 18 (eighteen) and 19 (nineteen), and all the buildings and erections thereon,—to and in favour of The British Guiana Building Society, Limited, of lots 1, 2 and 3, High Street, Georgetown.

Registrar's Office of British Guiana, New Amsterdam, Berbice, this 12th day of May, 1911.

L. C. DALTON,
Registrar.

County of Berbice.

20TH MAY, 1911.

[THIRD PUBLICATION.]

THE following TRANSPORTS are intended to be passed before one of Their Honours the Judges of the Supreme Court of British Guiana on any day after Saturday, the 20th day of May, 1911, which such Judge shall be pleased to appoint, viz.:—

1. By Evanson Theophilus King, of Cooper's Lane, New Amsterdam, Berbice, TRANSPORT of part of the northern back quarter of lot number 15 (fifteen), situate in that part of the Town of New Amsterdam called Smyth Town, bounded on the east by part of said lot the property of T. H. Kendall, on the west by part of said lot the property of G. H. T. Green, on the north by the drain dividing lots numbers 14 (fourteen) and 15 (fifteen), and on the south by the drain along the street running through the back half of said lot number 15 (fifteen), with the buildings thereon,—to and in favour of William John Barrington, of Alexander Street, New Amsterdam, Berbice.

2. By Mohammed Ismail, male, No. 16,990, ex *North*, 1883, of Plantation Cotton Tree, West Coast, Berbice, TRANSPORT of lot number 3 (three), part of lot number 3 (three) known as Plantation Mon Choisi, situate on the west coast of the county of Berbice, the said lot number 3 (three) hereby transported being laid down and defined on a diagram of said plantation made by Frank Fowler, Sworn Land Surveyor, bearing date 13th May, 1895, and deposited in the Registrar's Office of British Guiana, New Amsterdam, on the 9th day of November, 1896, save and except a strip of land measuring 100 feet in width at present enclosed by wire fences running through the said lot number 3, the property of the Demerara Railway Company, no buildings thereon,—to and in favour of Boudhiram, male, No. 10,693, ex *Lightning*, 1881, of Plantation Bath, West Coast, Berbice.

Registrar's Office of British Guiana, New Amsterdam, Berbice, this 5th day of May, 1911.

L. C. DALTON,
Registrar.

Execution Sales.

BY THE REGISTRAR.

Counties of Demerary and Essequebo.

[FIRST PUBLICATION.]

PURSUANT to writ of execution in the matter following:—

I, the undersigned Registrar of British Guiana, or my lawful deputy, will expose for sale to the highest bidder, in presence of a Sworn Clerk or Assistant Sworn Clerk, at the Victoria Law Courts, in the city of Georgetown, on Tuesday, the 6th day of June, 1911, at 12 o'clock, noon:—

In behalf of Maria Jose De Freitas, widow, of 81, Camp Street, Georgetown, plaintiff, *versus* Edward Lyalls Greene, of lot K, Bent Street, Georgetown, defendant:—*Firstly*, a piece of land having a façade of 60 (sixty) roods being part of that part of Plantation Susannah's Rust, situate on the west bank of the River Demerary in the county of Demerary, the said part being 200 (two hundred) roods by the whole depth of the said Plantation and bounded by the River Demerary by lot number 19, by lot number 22, and by the remaining part of the said Plantation consisting of 50 roods façade by the whole depth of the said Plantation, said boundaries being shown on a diagram by A. S. Jeffrey, Sworn Land Surveyor, dated November the 10th, 1867, and deposited in the Registrar's Office of the counties of Demerary and Essequebo on the 22nd day of November, 1867, and known as Roslyn said 60 (sixty) roods of land to be measured in façade from the northern boundary of the said piece of land known as Roslyn and running southward to the extent in façade of the said 60 (sixty) roods with the usual depth with all the buildings, erections, machinery, cultivation and further appurtenances at present thereon and thereto belonging; *secondly*, one undivided quarter part or share of and in the east half of lot K, part of Plantation Werk-en-Rust, situate on the east bank of the River Demerary between Plantation Vlissengen on the north and Plantation Le Repentir on the south, which said lot is known and described on a diagram of a section of the Lodge Village being part of Plantation Werk-en-Rust, situate in the county of Demerary, colony of British Guiana, by John Peter Prass, Sworn Land Surveyor, dated the 29th day of October, 1885, and deposited in the Registrar's Office of British Guiana on the 11th day of December, 1885, subject to the following conditions that is to say, that no house or building shall at any time hereafter be erected or put up by the purchaser within three roods of the edge of the road in front of the said half lot and that he shall keep up in good order the said road and the drain parallel thereto to the extent of the façade of the east half of the said lot K.

All persons having any right, title, interest or claim in and to any of the above properties, and who may have just grounds to oppose the sale thereof, are hereby required to do so in due form of law at the Registrar's Office in Georgetown, within fourteen days after the first Saturday's advertisement, setting forth his, her or their reasons of opposition in writing, duly signed by a Barrister-at-Law or Solicitor, and thereafter to proceed according to law. Those inclined to purchase will attend at the time and place beforementioned.

Payment must be made as follows:—One hundred dollars and under, Cash exceeding $100—the purchaser or purchasers shall unless they pay the purchase money at the time of sale, forthwith deposit with the Marshal 25 per cent. of the purchase money and shall, if the purchase money does not exceed the sum of $500, pay the balance by three equal instalments, from the day of sale, with interest at the rate of six per cent. per annum, at the expiration of one, two and three months, respectively, and if the purchase money exceeds the sum of $500, he shall pay such balance with such interest by three equal instalments at the expiration of two, four and six months, respectively.

In the event of the purchaser making any default in payment of any of the instalments, the amount of the deposit shall be forfeited and the property may, after being re-advertised, be put up for sale at auction and sold.

Registrar's Office of British Guiana, Georgetown, Demerary, this 19th day of May, 1911.

L. C. DALTON,
Registrar.

Counties of Demerary and Essequebo.

[SECOND PUBLICATION.]

PURSUANT to writ of execution in the matter following:—

I, the undersigned Registrar of British Guiana, or my lawful deputy will expose for sale to the highest bidder, in presence of a Sworn Clerk or Assistant Sworn Clerk, at the Victoria Law Courts, in the city of Georgetown, on Monday, the 29th day of May, 1911, at 12 o'clock, noon:—

In behalf of Maria J. de Freitas, widow, of lots 80 and and 81, Camp and Robb Streets, Georgetown, plaintiff *versus* William J. McKenzie Lord, of lot 344, Cummings Street, Georgetown, defendant:—The one-storey cottage on brick pillars situate on the east half of lot 344, North Cummingsburg district, the property of the abovenamed defendant.

All persons having any right, title, interest or claim in and to the above property, and who may have just grounds to oppose the sale thereof, are hereby required to do so in due form of law at the

Digitized by Google

Registrar's Office in Georgetown, within fourteen day after the first Saturday's advertisement, setting forth his, her or their reason of opposition in writing, duly signed by a Barrister-at-Law or Solicitor, and thereafter to proceed according to law. Those inclined to purchase will attend at the time and place beforementioned.

Payment must be made as follows :—One hundred dollars and under, Cash ; exceeding $100 the purchaser or purchasers shall, unless they pay the purchase money at the time of the sale, forthwith deposit with the Marshal 25 per cent. of the purchase money and shall, if the purchase money does not exceed the sum of $500, pay the balance by three equal instalments from the day of sale, with interest at the rate of six per cent. per annum at the expiration of one, two and three months, respectively, and if the purchase *money* exceeds the sum of $500, he shall pay such balance with such interest by three equal instalments at the expiration of two, four and six months, respectively.

In the event of the purchaser making any default in payment of any of the instalments, the amount of the deposit shall be forfeited, and the property may, after being re-advertised, be put up for sale at auction and sold.

Registrar's Office of British Guiana, Georgetown, Demerary, this 12th day of May, 1911.

L. C. DALTON,
Registrar.

[SECOND PUBLICATION.]

PURSUANT to an Order granted by His Honour Sir Henry Alleyne Bovell, Kt., Chief Justice of British Guiana, bearing date 14th day of October, 1910, on the petition of Antonio Vieira, residing at Buxton, East Coast, Demerary, British Guiana, plaintiff.

I, the undersigned Registrar of British Guiana, or my lawful deputy, will expose for sale to the highest bidder, in presence of a Sworn Clerk or Assistant Sworn Clerk at the Victoria Law Courts, in the city of Georgetown, on Monday, the 29th day of May, 1911, at 12 o'clock, noon :—

In behalf of the abovenamed petitioner *versus* Elvira Greene, defendant :—An undivided half of east half lot 112, section B ; east half lot 123, section A east half lot 88, section C ; east half lot 77, section D, east half lot 84, section G, in the village of Buxton, county of Demerary and colony of British Guiana without the buildings thereon.

All persons having any right, title, interest or claim in and to the above property, and who may have just grounds to oppose the sale thereof, are hereby required to do so in due form of law at the Registrar's Office in Georgetown, Demerara, within fourteen days after the first Saturday's advertisement, setting forth his, her or their reasons of opposition in writing, duly signed by a Barrister-at-Law or Solicitor, and thereafter to proceed according to law. Those inclined to purchase will attend at the time and place beforementioned.

Payment must be made as follows :—One hundred dollars and under, Cash ; exceeding $100—the purchaser or purchasers shall, unless they pay the purchase money at the time of sale, forthwith deposit with the Marshal 25 per cent. of the purchase money and shall, if the purchase money does not exceed the sum of $500, pay the balance by three equal instalments, from the day of sale, with interest at the rate of six per cent. per annum at the expiration of one, two and three months, respectively, and if the purchase money exceeds the sum of $500, he shall pay such balance with such interest by three equal instalments at the expiration of two, four and six months, respectively.

In the event of the purchaser making any default in payment of any of the instalments, the amount of the deposit shall be forfeited and the property may, after being re-advertised, be put up for sale at auction and sold.

Registrar's Office of British Guiana, Georgetown, Demerary, this 12th day of May, 1911.

L. C. DALTON,
Registrar.

[SECOND PUBLICATION.]

PURSUANT to writ of execution in the matter following :—

I, the undersigned Registrar of British Guiana, or my lawful deputy, will expose for sale to the highest bidder, in the presence of a Sworn Clerk or Assistant Sworn Clerk, at the Victoria Law Courts, Georgetown, on Monday, the 29th day of May, 1911, at 12 o'clock, *noon* :—

In behalf of Hing Cheong & Company, Limited, (in liquidation), plaintiffs *versus* William Man-Son-Hing, defendant :—*Firstly*, nineteen undivided one hundred and eightieth parts or shares ($\frac{19}{180}$) of and in the concession or lot of land number two (2), and also four thousand four hundred and ten superficial feet of land in front of the said lot number two (2), which together with the said 4,410 superficial feet of land is known in the Town *Books* as number 25 or 29, situate in Werk-en-Rust, in the city of Georgetown, in the county of Demerary and of and in the buildings and erections thereon, subject to a life interest therein in favour of Emily Man-Son-Hing, born Tillee, widow, and also subject to a First Mortgage thereon in favour of Fung-Teen-Yong, and *secondly*, nineteen undivided one hundred and eightieth parts or shares ($\frac{19}{180}$) of and in lot number 24 (twenty-four), situate in Werk-in-Rust district, in the city of Georgetown, in the *county* of Demerary, known on Hilhouse's chart as lot number 28 (twenty-eight), and of and in the buildings and erections thereon, subject to a life interest therein in favour of Emily Man-Son-Hing, born Tillee, widow, and subject to a First Mortgage *thereon* in favour of Fung-Teen-Yong.

All persons having any right, title, interest or claim in and to any of the above properties, and who may have just grounds to oppose the sale thereof, are hereby required to do so in due form at the Registrar's *Office in* Georgetown, within fourteen days after the first Saturday's advertisement setting forth his, her or their reasons of opposition in writing, duly signed by a Barrister-at-Law or Solicitor, and thereafter to proceed according to law. Those inclined to purchase will attend at the time and place beforementioned.

Payment must be made as follows:—One hundred dollars and under, Cash; exceeding $100—the purchaser or purchasers shall, unless they pay the purchase money at the time of sale, forthwith deposit with the Marshall 25 per cent. of the purchase money, and shall, if the purchase money does not exceed the sum of $500, pay the balance by three equal instalments, from the day of sale, with interest at the rate of six per cent. per annum, at the expiration of one, two and three months, respectively, and if the purchase money exceeds the sum of $500, he shall pay such balance with such interest, by three equal instalments, at the expiration of two, four and six months, respectively.

In the event of the purchaser making any default in payment of any of the instalments, the amount of the deposit shall be forfeited, and the property may after being re-advertised, be put up for sale at auction and sold.

Registrar's Office of British Guiana, Georgetown, Demerary, this 12th day of May, 1911.

L. C. DALTON,
Registrar.

[SECOND PUBLICATION.]

PURSUANT to writ of execution in the matter followng :—

I, the undersigned Registrar of British Guiana, or my lawful deputy, will expose for sale to the highest bidder, in presence of a Sworn Clerk or Assistant Sworn Clerk, at the Victoria Law Courts, in the city of Georgetown, on Monday, the 29th day of May, 1911, at 12 o'clock, noon :—

In behalf of The British Guiana Pawnbroking and Trading Company, Limited, of lot 3, High Street, Newtown, Georgetown, plaintiffs, *versus* The proprietor or proprietors, representative or representatives of west half of lot number 46, Bourda, in the city of Georgetown, defendant or defendants:—The west half of lot number 46 (forty-six), in that part of Georgetown called Bourda, as laid down and defined on the plan of the Town District, situated on the lands of the Vlissengen Estate, made by the Sworn Laad Surveyor Luke M. Hill, dated 17th June, 1879, and deposited in the Registrar's Office of the counties of Demerary and Essequebo on the 1st November, 1879, said plan having been approved of by the Governor and Court of Policy on the 22nd of September, 1879, and deposited in the Registrar's Office aforesaid in pursuance of the provisions of section sixty-four of Ordinance No. 2 of the year 1876, and all the buildings and erections thereon.

All persons having any right, title, interest or claim in and to the above property, and who may have just grounds to oppose the sale thereof, are hereby required to do so in due form of law at the Registrar's Office in Georgetown, within fourteen days after the first Saturday's advertisement, setting forth his, her or their reasons of opposition in writing, duly signed by a Barrister-at-Law or Solicitor, and thereafter to proceed according to law. Those inclined to purchase will attend at the time and place beforementioned.

Payment must be made as follows:—One hundred dollars and under, Cash ; exceeding $100 the purchaser or purchasers shall, unless they pay the purchase money at the time of the sale, forthwith deposit with the Marshal 25 per cent. of the purchase money and shall, if the purchase money does not exceed the sum of $500, pay the balance by three

Digitized by Google

equal instalments from the day of sale, with interest at the rate of six per cent. per annum at the expiration of one, two and three months, respectively, and if the purchase money exceeds the sum of $500, he shall pay such balance with such interest by three equal instalments at the expiration of two, four and six months, respectively.

In the event of the purchaser making any default in payment of any of the instalments, the amount of the deposit shall be forfeited and the property may, after being re-advertised, be put up for sale at auction and sold.

Registrar's Office of British Guiana, Georgetown, Demerary, this 12th day of May, 1911.

L. C. DALTON,
Registrar.

Counties of Demerary and Essequebo.

[THIRD PUBLICATION.]

PURSUANT to writs of execution in the matters following :—

I, the undersigned Registrar of British Guiana, or my lawful deputy, will expose for sale to the highest bidder, in presence of a Sworn Clerk, or Assistant Sworn Clerk, at the Victoria Law Courts, in the city of Georgetown, on Monday, the 22nd day of May, 1911, at 12 o'clock, noon :—

Firstly. In behalf of the Chairman of the Local Authority of the Agricola Village District *versus* the proprietor of lot No. 14, Agricola, in the Agricola Village District :—Lot number 14, Agricola, in the Agricola Village District, in the county of Demerary, and colony of British Guiana, without the building thereon, appraised as the property of heirs of Cadogan.

Secondly. In behalf of the Chairman of the Local Authority of the Clonbrook Country District *versus* the proprietor of lot No. 202, section A, lot No. 204, section B, Clonbrook, in the Clonbrook Country District :—Lot number 202, section A, lot number 204, section B, Clonbrook, in the Cloonbrook Country District, in the county of Demerary, and colony of British Guiana, no building thereon, subject to a lien of $20 (twenty dollars), with interest at the rate of 6% per annum from 29th March, 1909, and due to the colony of British Guiana as balance of purchase money for the said lots, appraised as the property of Adol-Brautch.

All persons having any right, title, interest or claim in and to any of the above properties and who may have just grounds to oppose the sale thereof, are hereby required to do so in due form of law at the Registrar's Office in Georgetown, within fourteen days after the first Saturday's advertisement, setting forth his, her or their reasons of opposition in writing duly signed by a Barrister-at-Law or Solicitor, and thereafter to proceed according to law. Those inclined to purchase will attend at the time and place beforementioned.

Terms of Sale :—$100 and under, Cash ; above that sum, one month's credit with interest from the day of sale.

Registrar's Office of British Guiana, Georgetown, Demerary, this 5th day of May, 1911.

L. C. DALTON,
Registrar.

[THIRD PUBLICATION.]

PURSUANT to an Order granted by His Honour Sir Henry Alleyne Bovell, Knight, Chief Justice of British Guiana, bearing date 19th day of April, 1911, on the petition of Louisa Clarke, assisted as far as need be by her husband Nathaniel Clarke, an inhabitant of the county of Demerary, and colony aforesaid, plaintiff.

I, the undersigned Registrar of British Guiana, or my lawful deputy, will expose for sale to the highest bidder, in presence of a Sworn Clerk or Assistant Sworn Clerk, at the Victoria Law Courts, in the city of Georgetown, on Monday, the 22nd day of May, 1911, at 12 o'clock, noon :—

In behalf of the abovenamed petitioner *versus* Benjamin Goring as having in marriage in community of property his wife Cornelia Goring, defendants :—The undivided half of south half lot number 27 (twenty-seven), part of Plantation Werk-en-Rust, on the East Bank of the River Demerary, between Plu. Vlissengen on the north and Plu. Le Repentir on the south, which said lot is known and described on a diagram of a section of the Lodge Village, being part of Plantation Werk-en-Rust, situated in the county of Demerary and colony of British Guiana by John Peter Prass, Sworn Land Surveyor, dated 29th day of October, 1885, and deposited in the Registrar's Office of British Guiana on the 11th day of December, 1885, with the buildings thereon, save and except a building thereon, the property of J. Tryphanes.

All persons having any right, title, interest or claim in and to the above property, and who may have just grounds to oppose the sale thereof, are are hereby required to do so in due form of law at the Registrar's Office in Georgetown, within fourteen days after the first Saturday's advertisement, setting forth his, her or their reasons of opposition in writing, duly signed by a Barrister-at-Law or Solicitor, and thereafter to proceed according to law. Those inclined to purchase will attend at the time and place beforementioned.

Payment must be made as follows :—One hundred dollars and under, Cash ; exceeding $100—the purchaser or purchasers shall, unless they pay the purchase money at the time of sale, forthwith deposit with the Marshal 25 per cent. of the purchase money and shall, if the purchase money does not exceed the sum of $500, pay the balance by three equal instalments, from the day of sale, with interest at the rate of six per cent. per annum, at the expiration of one, two and three months, respectively, and if the purchase money exceeds the sum of $500, he shall pay such balance with such interest by three equal instalments at the expiration of two, four and six months, respectively.

In the event of the purchaser making any default in payment of any of the instalments, the amount of the deposit shall be forfeited and the property may, after being re-advertised, be put up for sale at auction and sold.

Registrar's Office of British Guiana, Georgetown, Demerary, this 5th day of May, 1911.

L. C. DALTON,
Registrar.

[THIRD PUBLICATION.]

PURSUANT to writ of execution in the matter following :—

I, the undersigned Registrar of British Guiana, or my lawful deputy, will expose for sale to the highest bidder, in presence of a Sworn Clerk, or Assistant Sworn Clerk, at the Victoria Law Courts, in the city of Georgetown, on Monday, the 22nd day of May, 1911, at 12 o'clock, noon :—

In behalf of Manoel Pistano, plaintiff, *versus* Jane Marks, widow, defendant :—The undivided half of the east half of lot P.P., situate in Upper Bent Street, Wortmanville, Georgetown, Demerara, with the buildings and erections thereon, subject to a life interest in the said property to Kadarnath.

All persons having any right, title, interest or claim in and to the above property and who may have just grounds to oppose the sale thereof, are hereby required to do so in due form at the Registrar's Office in Georgetown, Demerary, within fourteen days after the first Saturday's advertisement, setting forth, his, her or their reason of opposition in writing, duly signed by a Barrister-at-Law or Solicitor, and thereafter to proceed according to law. Those inclined to purchase will attend at the time and place beforementioned.

Payment must be made as follows :—One hundred dollars and under, Cash; exceeding $100 the purchaser or purchasers shall, unless they pay the purchase money at the time of the sale, forthwith deposit with the Marshal 25 per cent. of the purchase money and shall, if the purchase money does not exceed the sum of $500, pay the balance by three equal instalments from the day of sale, with interest at the rate of six per cent. per annum at the expiration of one, two or three months, respectively, and if the purchase money exceeds the sum of $500, he shall pay such balance with such interest by three equal instalments at the expiration of two, four and six months, respectively.

In the event of the purchaser making any default in payment of any of the instalments, the amount of the deposit shall be forfeited, and the property may, after being re-advertised, be put up for sale at auction and sold.

Registrar's Office of British Guiana, Georgetown, Demerary, this 5th day of May, 1911.

L. C. DALTON,
Registrar.

County of Berbice.

[SECOND PUBLICATION.]

PURSUANT to an Order granted by His Honour Sir Henry Alleyne Bovell, Kt., Chief Justice of British Guiana, bearing date 21st day of March, 1911, on the petition of Richard Fraser, an inhabitant of the county of Berbice, and colony of British Guiana, Plaintiff.

I, the undersigned Registrar of British Guiana, or my lawful deputy, will expose for sale to the highest bidder, in presence of a Sworn Clerk or Assistant Sworn Clerk, at the Court House, in New Amsterdam,

Digitized by Google

Berbice, on Thursday, the 1st day of June, 1911, at 12 o'clock, noon :—

In behalf of the abovenamed petitioner *versus* Cheddie, defendant :—Lots 25, 26 and 27, part of the front lands of Goed Banana Land, situate on the east bank of the Canje Creek, in the county of Berbice, and known on the general chart as lot number eight (8), the said lots numbers 25, 26 and 27 being laid down and defined on a diagram of part of the front lands of said Plantation number eight (8) or Goed Banana Land by the Sworn Land Surveyor William J. Fowler, dated tenth January, 1876, and deposited in the Registrar's Office, Berbice, on the first day of February, 1876, with the buildings and erections thereon.

All persons having any right, title, interest or claim in and to the above property, and who may just grounds to oppose the sale thereof, are hereby, required to do so in due form at the Registrar's Office in New Amsterdam, Berbice, within fourteen days after the first Saturday's advertisement, setting forth his, her or their reasons of opposition in writing, duly signed by a Barrister-at-Law or Solicitor, and thereafter to proceed according to law. Those inclined to purchase will attend at the time and place beforementioned.

Payment must be made as follows :—One hundred dollars and under Cash ; exceeding $100—the purchaser or purchasers shall, unless they pay the purchase money at the time of sale, forthwith deposit with the Marshal 25 per cent. of the purchase money and shall, if the purchase money does not exceed the sum of $500, pay the balance by three equal instalments, from the day of sale, with interest at the rate of six per cent. per annum, at the expiration of one, two and three months, respectively, and if the purchase money exceeds the sum of $500, he shall pay such balance with such interest by three equal instalments at the expiration of two, four and six months, respectively.

In the event of the purchaser making any default in payment of any of the instalments, the amount of the deposit shall be forfeited and the property may, after being re-advertised, be put up for sale at auction and sold.

Registrar's Office of British Guiana, New Amsterdam, Berbice, this 12th day of May, 1911.

L. C. DALTON,
Registrar.

County of Berbice.

[THIRD PUBLICATION.]

PURSUANT to writ of execution in the matter following :—

I, the undersigned Registrar of British Guiana, or my lawful deputy, will expose for sale to the highest bidder, in presence of a Sworn Clerk or Assistant Sworn Clerk, at the Court House in New Amsterdam, Berbice, on Thursday, the 25th day of May, 1911, at 12 o'clock, noon :—

In behalf of the Chairman of the Local Authority for the 69 to 74 Country District *versus* the proprietor of lot number 39 (thirty-nine), section 73 (seventy-three), in the 69 to 74 Country District :—Lot number 39 (thirty-nine), section 73 (seventy-three), in the 69 to 74 Country District, in the county of Berbice and colony of British Guiana, without the building thereon, appraised as the property of Dargahai.

All persons having any right, title, interest or claim in and to any of the above properties, and who may have just grounds to oppose the sale thereof, are hereby required to do so in due form at the Registrar's Office in New Amsterdam, Berbice, within fourteen days after the first Saturday's advertisement, setting forth his, her or their reasons of opposition in writing, duly signed bya Barrister-at-Law or Solicitor, and thereafter to proceed according to law. Those inclined to purchase will attend at the time and place beforementioned.

Terms of Sale :—$100, and under, Cash ; above that sum, one month's credit with interest from the day of sale.

Registrar's Office of New Amsterdam, Berbice, this 5th day of May, 1911.

L. C. DALTON,
Registrar.

Judicial Notices.

SUPREME COURT OF BRITISH GUIANA.

COUNTY OF DEMERARA.

LIMITED JURISDICTION.

HEARING LIST.

THE following actions are fixed for hearing on the undermentioned dates :—

Plaintiffs.	Defendants.	Nature of Claim.
29TH MAY, 1911.		
H. R. W. GREIG.	MACKDOOM.	$1,237 50, rent of certain lands.
W. V. Sherlock, Counsel.	J. S. McArthur, Counsel.	
C. G. Parnell, Solicitor.	R. S. E. Hodgson, Solicitor.	
30TH MAY, 1911.		
THE CONSOLIDATED RUBBER AND BALATA ESTATES, LTD.	THE "PEOPLE" NEWSPAPER LTD., AND E. H. EVELYN.	$2,400 : damages for libels.
J. J. Nunan, Solicitor General.	J. S. McArthur, Counsel.	
Jos. A. King, Solicitor.	E. A. W. Sampson, Solicitor.	
1ST JUNE, 1911.		
JANE JOSEPH AND OTHERS.	A. M. ABBOTT.	Opposition to passing Transport and $150 damages.
J. S. McArthur, Counsel.	W. V. Sherlock, Counsel.	
R. S. E. Hodgson, Solicitor.	E. A. V. Abraham, Solicitor.	

L. C. DALTON,
Registrar.

Registrar's Office of British Guiana, Georgetown, Demerary, this 19th day of May, 1911.

APPELLATE JURISDICTION.

HEARING LIST.

THE following appeals are fixed for hearing on the undermentioned date :—

Appellants.	Respondents.
26TH MAY, 1911.	
JOS. WONG.	FRANCISCO DA COSTA.
F. O. Low, Counsel.	M. DeSouza, Solicitor.
L. D. CHARLES.	ROSA T. DEFREITAS.
A. B. Brown, Counsel.	M. DeSouza, Solicitor.

L. C. DALTON,
Registrar.

Registrar's Office of British Guiana, Georgetown, Demerara, this 19th day of May, 1911.

Digitized by Google

Official Receiver's Notices.

SALE.

BY the Official Receiver of British Guiana, at his Office, Victoria Law Courts, in the city of Georgetown, at the hour of One o'clock, p.m., on

TUESDAY, 6TH JUNE, 1911,

As Assignee of the property of
SAKULDEEP, Insolvent.

House lot number 12 (twelve), section B, part of Plantation Clonbrook, situate on the east sea coast of the county of Demerary and colony of British Guiana, said lot being laid down and defined on a plan of a portion of the front lands of the said plantation, by James A. P. Bowhill, Government Surveyor, dated 3rd December, 1909, and deposited in the Registrar's Office on the 28th day of April, 1910, with the buildings and erections thereon.

Terms of Sale:—Cash; or a credit of three months, with interest from day of sale at the rate of 6 per cent. per annum.

All persons laying claim to any of the above property may apply to the Court in the prescribed manner.

W. A. PARKER,
Official Receiver.

Dated 12th May, 1911.

NOTICES.

BRITISH GUIANA.—IN THE SUPREME COURT.

In Insolvency No. 8 of 1911.

Re WO LEE & COMPANY, Debtor.

NOTICE is hereby given that on a petition of J. P. Santos and Company, Limited, the Official Receiver was by an Order of the Supreme Court, dated 10th May, 1911, constituted Interim Receiver of Ah Chung, at present residing in Hong Kong, carrying on business as a provision merchant at lot 2 or 4, Lombard Street, Georgetown, under the name and style of Wo Lee and Company.

W. A. PARKER,
Official Receiver.

Dated 16th May, 1911.

BRITISH GUIANA.—IN THE SUPREME COURT.

In Insolvency No. 7 of 1907.

Re GEORGE SEYMOUR, Debtor.

NOTICE is hereby given that on a petition of The British Guiana Bank, a Receiving Order against George Seymour, carrying on business on lot 12, High Street, Georgetown, was made by the Supreme Court on the 8th day of May, 1911.

W. A. PARKER,
Official Receiver.

Dated 16th May, 1911.

BRITISH GUIANA.—IN THE SUPREME COURT.

In Insolvency No. 7 of 1911.

Re GEORGE SEYMOUR, Debtor.

NOTICE is hereby given that the first meeting of creditors in the above matter will be held on the 19th day of May, 1911, at my Office in Georgetown, at 12 o'clock, noon.

To entitle any creditor to vote thereat his proof must be lodged with me not later than 4 o'clock on the 18th day of May, 1911.

Forms of proxies can be obtained from this office.

The Public Examination of the debtor is fixed for Saturday, the 20th day of May, 1911, at Victoria Law Courts, at 10.30 o'clock in the forenoon.

W. A. PARKER,
Official Receiver,

Dated 16th May, 1911.

BRITISH GUIANA.—IN THE SUPREME COURT.

No. 1 of 1911.

IN THE MATTER OF THE COMPANIES ORDINANCE, 1898
AND
IN THE MATTER OF THE PEOPLE LIVERY STABLES, LIMITED (in liquidation.)

NOTICE is hereby given that a meeting of the creditors in the above matter will be held at the Official Receiver's Office, Victoria Law Courts, Georgetown, Demerara, on the 25th day of May, 1911, at 12 o'clock, noon.

AGENDA.

(a.) The consideration of a resolution ratifying and confirming the sale of the property and assets of the Company effected by the directors to F. J. Pollard.

(b.) A resolution adopting, ratifying and confirming an agreement said to have been entered into between the shareholders and creditors of the Company providing for the distribution of the net proceeds of the sale of the Company's assets amongst the shareholders and creditors *pro rata* according to the amount paid up on the shares and the amount of the debts.

Dated this 18th day of May, 1911.

W. A. PARKER,
Official Receiver,
Liquidator.

Proxies to be used at the meeting must be lodged not later than 4 o'clock on the 24th day of May, 1911.

Lands and Mines Notices.

SALE OF LANDS AT PLANTATION TRIUMPH, EAST COAST, DEMERARA.

THE Commissioner of Lands and Mines will receive applications for the purchase of the cultivation lots, which have recently been laid out on the back lands of Plantation Triumph, lying between the back of the Township Lots and the block of land known as the "Gonsalves Empolder."

The Lots contain areas ranging from one-third to one-half of an acre and will be sold at the rate of Twenty Dollars ($20) per acre payable as follows:—

$\frac{1}{5}$ of purchase money on application.
$\frac{1}{5}$ of purchase money on expiration of one year from date of purchase.
remaining $\frac{1}{5}$ of purchase money at expiration of 2 years from date of purchase along with one-half of the cost of transport.

Interest at the rate of 4% will be charged on the unpaid instalments.

The present occupiers of Lots will be given the pre-emptive right of purchasing same and may acquire a further number provided the total number of Lots applied for does not exceed 15.

In case there be more than one application for any Lots which are unoccupied or not applied for by present lessees such Lots will be put up to competition at Auction, notice of which will be given later on.

Application must be made at the Office of the Commissioner of Lands and Mines, Victoria Law Courts, on any day except Saturday between the hours of 10 a.m. and 4 p.m. and on Saturdays between the hours of 10 a.m. and 1 p.m., where a list of the Lots and the plan can be seen and any other information obtained.

After the major portion of the Lots have been sold it is the intention of the Government to include all the Lots within the Triumph Country District and to administer them under the Local Government Ordinance along with the Village Lots, and the purchasers of the back lots will then be required to pay rates on their land

Digitized by Google

so as to provide for Drainage, Water Supply, and Sea Defences.

FRANK FOWLER,
Commissioner of Lands and Mines.
Department of Lands and Mines,
13th May, 1911.

Under Crown Lands Ordinance No. 32 of 1903.

SALE OF PRIVILEGE TO COLLECT BALATA ON CERTAIN CROWN LAND.

WHEREAS the Governor has been pleased to direct that the privilege of obtaining a licence to collect Balata on a tract of Crown Land, on the left bank, Wikky Creek, from upper boundary of tract held under Balata collecting Licence No. A 996, to the source of the Wikky Creek and bounded as follows:

On the North by the upper boundary of tract held under Balata Collecting Licence No. A 996 which boundary is 4 miles above the Waiamu Creek.

On the East by the left bank of the Wikky creek.

On the South by a line from the source of the Wikky creek extending west to the western watershed of the Wikky creek.

On the West by the above watershed, be exposed to public competition at auction in accordance with clause 6 (1) of Ordinance No. 32 of 1903. I do hereby give notice that I, or some person duly authorised by me, will on Monday, the 22nd day of May, 1911, at 12 o'clock, noon, at the office of the Department of Lands and Mines, at the Victoria Law Courts, in the city of Georgetown, expose to public competition at auction the privilege of obtaining a licence to collect balata on the said tract of Crown Land as above described.

The purchaser in addition to the usual 2 per cent. auction dues, will have to pay the usual office fees and $140 the cost of inspection of the tract.

Terms:—Cash on the knock of the hammer.

FRANK FOWLER,
Commissioner of Lands and Mines.
Department of Lands and Mines,
27th April, 1911.

Under Crown Lands Regulations.

DEPARTMENT OF LANDS & MINES.

GEORGETOWN, DEMERARA,
[1.] 20th May, 1911.

NOTICE is hereby given, for general information, that the following application to transfer the undermentioned tract of Crown Land made under the Crown Lands Regulations, 1910, has been lodged with the Commissioner of Lands and Mines, viz:—

TRANSFER—PART I.

BY M. J. DE FREITAS TO AND IN FAVOUR OF A. E. MATTHEWS.

Quarrying Licence No. A 6 on 200 square roods of Crown Land on the right bank of the Essequibo River at Ampa,

All persons having any right, title, or claim in and to the aforementioned tract of Crown land, and who may have just grounds to oppose the transfer thereof, are hereby required to do so in due form at the Office of the Department of Lands and Mines, at the Victoria Law Courts, in the city of Georgetown, at any time during office hours, on any day within twenty-one days from the date of this advertisement, setting forth his, her, or their reasons of opposition in writing duly signed.

FRANK FOWLER,
Commissioner of Lands and Mines.

Under the Mining Regulations

NOTICE UNDER THE MINING REGULATIONS, 1905, TO CLAIM HOLDERS AND PERSONS LICENSED TO TRADE IN GOLD.

CLAIM Holders who are also persons licensed to trade in Gold, are hereby warned that gold worked on their claims must be kept in packages quite separate and distinct from gold purchased by them under their Licences to trade in gold.

2. Gold obtained from Claims in one locality is also to be kept quite separate from gold obtained from other Claims in the same District, but in another vicinity; and likewise gold purchased at one shop under a Gold Trading Licence is on no account to be mixed with gold purchased by the same person at other shops under other Gold Trading Licences.

3. Separate and distinct Permits will be issued by the Wardens and Sub-Wardens for the conveyance of each separate parcel of gold obtained by Claim Holders and Licensed Traders, in terms of Clauses 131 and 146 of the Mining Regulations, 1905.

FRANK FOWLER,
Commissioner of Lands and Mines.
Department of Lands and Mines,
Georgetown, Demerara,
20th May, 1911.

APPLICATIONS FOR LICENCES.

DEPARTMENT OF LANDS AND MINES,
GEORGETOWN, DEMERARA,
[1.] 20th May, 1911.

IN accordance with Clause 11 of the Mining Regulations, 1905:

Notice is hereby given that the following applications for Claim Licences have been lodged with the Commissioner at the Office of the Department of Lands and Mines.

TO MINE FOR GOLD.

DISTRICT NO. 4.

BY J. MITCHELL & J. WILLS.

1,500 x 800 feet of Crown land, Trial Creek, Right Bank. Julian Ross, Itabu, Right Bank, Cuyuni.
Distance of claim to river or creek landing—1 mile.
Nearest claim holder—Nil.

BY HUBERT P. LE GAY & SAMUEL LI.

1,500 x 800 feet of Crown land, Right Bank, Rock Creek, Arawatta, Right Bank, Cuyuni.
Distance of claim to river or creek landing—9½ miles to Macapa Landing.
Nearest claim holder—H. Carter & Chan—Williams and Smartt.

JOSE ALEXANDER GOMES & PETER VIEIRA.

1,500 x 800 feet of Crown land, Snake, Right Bank, Arawatta, Right Bank, Cuyuni.
Distance of claim to river or creek landing—9½ miles to Arawatta Landing.
Nearest claim holder—H. Le Gay.

BY THOMAS HOUSTON & A. DANIELS.

1,500 x 800 feet of Crown land, Macapa Creek, Right Bank, Cuyuni.
Distance of claim to river or creek landing—9½ miles from Macapa Landing.

Digitized by Google

Nearest claim holder—H. Le Gay & Co.
1,500 x 800 feet of Crown land, Macapa Creek, Right Bank, Cuyuni.
Distance of claim to river or creek landing—9½ miles from Macapa Landing.
Nearest claim holder—H. Le Gay & Co.
1,500 x 800 feet of Crown land, Rock Stone Creek, Macapa Creek, Right Bank, Cuyuni.
Distance of claim to river or creek landing—9½ miles to Macapa Landing.
Nearest claim holder—H. Le Gay & Co.
BY NATHANIEL AMES, DAVID DICKSON & CHARLES DUNCAN.
1,500 x 800 feet of Crown land, Ida, Wenamu, Right Bank, Cuyuni River.
Distance of claim to river or creek landing—25 miles from Arawai Landing.
Nearest claim holder—M. O. Henry.

All persons having any right, title and interest in and to the abovementioned tracts of Crown Land, and who may have just grounds to oppose the granting thereof, are hereby required to do so in due form at the Office of the Department of Lands and Mines, in the City of Georgetown within the time specified by the Regulations, setting forth his, her or their reasons of opposition in writing, duly signed.

FRANK FOWLER,
Commissioner of Lands and Mines.

APPLICATIONS FOR LICENCES.

DEPARTMENT OF LANDS & MINES.

GEORGETOWN, DEMERARA,
[2.] 13th May, 1911.

IN accordance with Clause 11 of the Mining Regulations, 1905.

Notice is hereby given that the following applications for Claim Licences have been lodged with the Commissioner at the Office of the Department of Lands and Mines:—

DISTRICT NO. 4.
TO MINE FOR GOLD.

BY MANUEL ALEXANDER GORING.
1,400 x 800 feet of Crown land, Camp Creek, Right Bank, Wenamu, Cuyuni.
Distance of claim to river or creek landing—About 950 feet.
Nearest claim holder—Nil.

DISTRICT NO. 5.
BY THE BRITISH GUIANA GOLD MINES, LTD.
1,500 x 800 feet of Crown land, Kokabally, Manicura, Barima, Right Bank.
Distance of claim to river or creek landing—About 4½ miles from Arakaka Landing.
Nearest claim holder—The British Guiana Gold Mines, Ltd.
1,500 x 800 feet of Crown land, Kokabally, Manicura, Barima, Right Bank.
Distance of claim to river or creek landing—About 4½ miles from Arakaka Landing.
Nearest claim holder—The British Guiana Gold Mines, Ltd.

All persons having any right, title and interest in and to the abovementioned tracts of Crown Land, and who may have just grounds to oppose the granting thereof, are hereby required to do so in due form at the Office of the Department of Lands and Mines, in the City of Georgetown, within the time specified by the Regulations, setting forth his, her, or their reasons of opposition in writing, duly signed.

FRANK FOWLER,
Commissioner of Lands and Mines.

CLAIMS DECLARED ABANDONED.

[2.] 13th May, 1911.

NOTICE is hereby given in accordance with Section 14 (6) of the Mining Regulations, 1905, that the undermentioned Claims for which the Claim Licence Fees have not been paid, are declared abandoned.

FRANK FOWLER,
Commissioner of Lands and Mines.

DISTRICT NO. 3.
TO MINE FOR GOLD.

BY HENRY WADE, STEPHEN WADE & TIMOTHY WADE.
1,500 x 800 feet of Crown land, Patience, Puyarri, Left Bank, Puruni.
Distance of claim to river or creek landing—About 5 miles from Puyarri Landing.
Nearest claim holder—Nil.
BY HUGH ALBERT CALLENDER & THOMAS A. RODNEY.
1,500 x 800 feet of Crown land, Charity, Puyarri, Left Bank, Puruni.
Distance of claim to river or creek landing—About 6 miles from Puyarri Landing,
Nearest claim holder—Nil.

DISTRICT NO. 4.
BY THOMAS ALEXANDER ABRAMS.
1,500 x 800 feet of Crown land, Good Hope, Trial Creek, Right Bank Aremu, Right Bank, Cuyuni.
Distance of claim to river or creek landing—About 2 miles from Aremu Landing.
Nearest claim holder—Austin & Austin.

APPLICATIONS FOR LICENCES.

DEPARTMENT OF LANDS & MINES,

GEORGETOWN, DEMERARA.
[3.] 6th May, 1911.

IN accordance with Clause 11 of the Mining Regulations, 1905:

Notice is hereby given that the following applications for Claim Licences have been lodged with the Commissioner at the Office of the Department of Lands and Mines:—

TO MINE FOR GOLD.

DISTRICT NO. 3
BY J. BLACKMAN, A. SHORTT & P. THOMPSON.
500 x 40 feet of Crown land, Deer Creek, Issencroo, Right Bank, Massaruni.
Distance of claim to river or creek landing—2 miles.
Nearest claim holder—R. Schomburgh.

DISTRICT NO. 4.
BY CAROLINE SMALL.
1,500 x 800 feet of Crown land, Trial, Tshuau, Wenamu, Right Bank, Cuyuni.
Distance of claim to river or creek landing—About 25 miles.
Nearest claim holder—M. Vieira.
BY H. W. BOVELL & SAMUEL PHOENIX.
800 x 500 feet of Crown land, Perseverance, Makapa, Cuyuni.
Distance of claim to river or creek landing—9 miles from Makapa Landing.
Nearest claim holder—Houston & Daniels Syndicate.
BY JOHN GRIFFITH & SEEGOLAM.
1,500 x 800 feet of Crown land, Ebenezer, Right Bank, Wenamu, Cuyuni, Right Bank.
Distance of claim to river or creek landing—About 10 miles from Vieira's Landing.
Nearest claim holder—M. Vieira & Coy.

DISTRICT NO. 5.
BY EDWIN A. ALLICOCK.
1,500 x 800 feet of Crown land, Little Kokoballi, Right Bank, Kokoballi, Creek, Barima.
Distance of claim to river or creek landing—4½ miles from Arakaka Landing.
Nearest claim holder—John Cheong.

All persons having any right, title and interest in and to the abovementioned tracts of Crown Land and who may have just grounds to oppose the granting thereof, are hereby required to do so in due form at the Office of the Department of Lands and Mines, in the City of Georgetown, within the time specified by the Regulations, setting forth his, her, or their reasons of opposition in writing, duly signed.

FRANK FOWLER,
Commissioner of Lands and Mines.

APPLICATION FOR MINING CONCESSION.

[3.] 6th May, 1911.

IN accordance with Clause 39 (1) of the Mining Regulations, 1905:

Notice is hereby given that the following application for a Mining Concession has been addressed to the Governor-in-Council.

FRANK FOWLER,
Commissioner of Lands and Mines.

DISTRICT NO. 4.
BY HO-A-SHOO, LTD.
A tract of 500 acres of Crown Land situate on the Right Bank of the Wenamu River, Cuyuni River,

Digitized by Google

from a point from the right bank of the Wenamu along North boundary line of a concession applied for by J. C. Menzies and W. W. Brassington to a point 3,246 feet in a north-easterly direction to mountain range marking the south boundary of this area. Thence to a point 6,000 feet north following foot of mountain range marking the Eastern boundary. Thence 3,980 feet West to a point from the right bank of the Wenamu River marking the north boundary and thence along the right bank of the Wenamu River to the original starting point marking the western boundary, for a period of three years.

All persons having any right, title, interest or claim in and to the abovementioned tract of Crown Land and who may have just grounds to oppose the issue of the Mining Concession are hereby required to enter opposition in writing with the grounds thereof, at the Office of the Commissioner of Lands and Mines, Georgetown, within two weeks of the date of this Notice.

FRANK FOWLER,
Commissioner of Lands and Mines.

Treasury Notice.

NOTICE.

GOVERNMENT SAVINGS BANK.

DEPOSITORS are reminded that the Government Savings Bank will be closed from and after the 1st June next. Applications to withdraw amounts remaining on deposit in the Government Savings Bank at the close of business on the 31st instant should be addressed to the Postmaster General accompanied by the Depositor's Pass Book.

CLIFTON GRANNUM,
Receiver General.

The Treasury,
18th May, 1911.

Inland Revenue Notice.

COMMISSARIES DEPARTMENT.

NOTICE is hereby given that licences for the Financial Year, 1911-1912, will be issued at the times and places stated in the undermentioned Fiscal Districts, during the months of April and May.

NORTH ESSEQUIBO.

At Anna Regina Police Station on the 11th, 12th, 18th, 19th, 25th and 26th April, and the 2nd, 3rd, 9th and 10th May from 7.30 to 11 a.m. and from 12, noon, to 3 p.m.

SOUTH ESSEQUIBO.

At the Commissary's Office, Maria's Lodge, on all lawful days except the 11th, 12th, 18th, 19th, 25th and 26th April, and the 2nd, 5rd, 9th and 10th May, from 7 a.m. to 11 a.m. and from 12, noon, to 3 p.m.

ESSEQUIBO RIVER.

At Leguan on 13th and 26th April.

At Bartica on 22nd April, and on all other lawful days at the Commissary's Office, Bank Hall, Wakenaam, from 8 a.m. to 5 p.m., and on Saturdays from a.m. to 3 p.m.

WEST COAST, DEMERARA.

At the Commissary's Office, Hague, on Mondays, Wednesdays and Fridays from 7 a.m. to 3 p.m., and on Saturdays from 7 a.m. to 12, noon.

WEST BANK, DEMERARA.

At the Commissary's Office at Vreed-en-Hoop every Tuesday and Thursday from 8.30 a.m. to 3 p.m.

GEORGETOWN.

At the Commissary's Office, Georgetown, from 10 a.m. to 1 p.m. and from 2 p.m. to 3 p.m. on all week days except Saturdays when licences will be issued from 10 a.m. to 12, noon.

Applicants for Store licences are requested to produce their Store licences for 1910-1911.

EAST COAST, DEMERARA.

At the Commissary's Office, Triumph on all lawful days from 8 a.m. to 2 p.m.

MAHAICA.

At Mahaica police station on Wednesday, the 12th and 26th April, from 9.30 a.m. to 1 p.m.

At Cane Grove on Thursday, the 20th April, from 9.30 a.m. to 1 p.m. and on all other lawful days at the Commissary's Office, Belfield, from 8 a.m. to 3 p.m. except Saturdays when licences will be issued from 8 a.m. to 1 p.m.

ABARY.

At Mahaicony police station every Saturday and on Court days from 8 a.m. to 10 a.m. and on all other lawful days except Tuesdays at the Commissary's Office, Bushy Park, from 7 a.m. to 3 p.m.

WEST COAST, BERBICE.

At the Commissary's Office, Hopetown, every Tuesday from 10 a.m. to 2 p.m.

BERBICE RIVER.

At the Commissary's Office, Public Buildings, New Amsterdam, from 7 a.m. to 11 a.m. and from 1 p.m. to 3 p.m. on all week days except Saturdays when licences will be issued from 7 a.m. to 11 a.m. and except Thursday and Friday, the 20th and 21st April, when licences will be issued at Maria Henrietta.

NEW AMSTERDAM.

At the Commissary's Office, Public Buildings, New Amsterdam, on all lawful days except Friday and Saturday, the 28th and 29th April, from 7 a.m. to 2 p.m. On Saturdays licences will be issued from 7 a.m. to 12, noon.

CORENTYNE.

At Whim Court-room on Tuesday, 18th April, from 8 a.m. to 1 p.m.

At Springlands Court-room on Friday, 21st April, from 7 a.m. to 2 p.m., on all other lawful days at the Commissary's Office, No. 59, Corentyne.

H. A. CAMERON,
Chief Commissary.

Chief Commissary's Office,
Georgetown.
20th April, 1911.

Police.

NOTICE.

THE following unclaimed property is now in possession of the police at headquarters, Georgetown, viz :—

1 Turkey.

If not claimed and expenses paid, the same will be sold at public action on Tuesday, 23rd May, 1911, in accordance with section 77, Ordinance 10 of 1891.

LOUIS L. KERR,
Deputy Inspector General of Police.

Police Headquarters,
Georgetown,
16th May, 1911.

NOTICE.

IN accordance with section 77, sub section 1, Ordinance 10 of 1891, the following unclaimed property at present lying at Christianburg Police Station, Demerara River, will be sold at public auction for cash on 25th day of May, 1911, at 1 p.m., unless previously claimed and ownership satisfactorily proved.

Persons wishing to inspect this article can do so at any time up to the day of sale between the hours of 11 a.m. and 4 p.m.

Article purchased must be removed the same day as the purchase is made.

A charge of 2% Church and Poor will be made.

1 Cotton Hammock.

J. ROSS, Officer-in-Charge,
Demerara River District.

Christianburg Police Station,
Demerara River,
4th May, 1911.

NOTICE.

PERSONS in charge of Motor Vehicles are hereby warned that in future the Police will take proceedings against everyone who drives any Motor Car or Cycle *to the common danger of any person* ; this notice specially refers to persons driving vehicles furiously in places where there is considerable pedestrian traffic ; such as through any Town or Village and particularly along the Sea Wall and through Botanic Gardens, Georgetown.

Section 156, sub-section 12 of Ordinance 17 of 1893, lays down as follows :—

"While riding any horse or other animal or "driving any cart, carriage or other vehicle, includ-

Digitized by Google

"ing any bicycle or other like vehicle, in any public "way or public place, rides or drives the same "furiously, so as to endanger the safety of any "passenger or to the common danger of passengers "shall be liable on conviction to a penalty of "twenty five dollars."

G. C. DE RINZY, Colonel,
Inspector General of Police.

Police Headquarters,
Georgetown, Demerara,
27th April, 1911.

Licensing.

LICENSING MEETING.

GEORGETOWN JUDICIAL DISTRICT.

NOTICE is hereby given that a Special Licensing Meeting will be held in the Magistrate's Court Room, Georgetown, at 12, o'clock, noon, on Friday, the 26th day of May, 1911, for the purpose of considering an application from J. Vieira and A. L. Vieira for the transfer of their Retail Spirit Shop Licence for premises at Grove, East Bank, Demerara, to Francisco Vieira.

Justices resident in the District are requested to attend at the time and place above mentioned.

J. K. D. HILL,
Stipendiary Magistrate,

Georgetown,
11th May, 1911.

LICENSING MEETING.

EAST COAST JUDICIAL DISTRICT.

NOTICE is hereby given that a Special Licensing Meeting will be held at Belfield Court Room on Wednesday, the 31st day of May, 1911, at 11 a.m., for the purpose of considering an application from Jose Fernandes, as executor of the estate of Jesuina Rodrigues, deceased, for premises situate at lot 21, Victoria Village, East Coast, Demerara, to and in favour of Jose Goveia da Silva, jnr., of Golden Grove Village.

Justices resident in the district are requested to attend at the time and place mentioned.

E. A. BUGLE,
Stipendiary Magistrate,
East Coast Judicial District.

Buxton, E. C.,
May 17, 1911.

General Register Office Notices.

IN accordance with the requirements of section 14 of the Marriage Ordinance No. 25 of 1901, notice is hereby given of the appointment of the following Marriage Officers to the Ministerial Charge of the Registered Buildings hereinafter mentioned:—

Rev. W. J. Moody, *vice* Rev. M. E. Turpin.
All Saints' Parish Church, New Amsterdam District.
S. Ambrose, Sandvoort Village, East Coast Berbice and Canje District.
All Souls', Deutichem Village, Berbice River District.

Rev. O. H. Wilson, *vice* Rev. E. F. C. Josa.
S. Matthias, Cabacaburi, Pomeroon District.
S. Mary, Hackney, Pomeroon District.
S. Lucian, Waiapoa, Pomeroon District.

Rev. E. F. C. Josa, *vice* Rev. W. J. Moody.
S. George's Chapel, Massaruni, Essequibo River District.
S. John the Baptist, Bartica, Essequibo River District.
S. Edward's Mission, Massaruni, Essequibo River District.
The Holy Name, Dallie, Essequibo River District.

J. E. GODFREY,
Registrar General.

General Register Office,
Victoria Law Courts,
Georgetown, Demerara,
18th May, 1911.

IN accordance with the requirements of section 14 of the Marriage Ordinance No. 25 of 1901, notice is hereby given of the Postal Addresses of the following Marriage Officers:—

Reverend O. H. Wilson,
Holy Trinity Rectory,
Anna Regina.

Reverend W. J. Moody,
All Saints' Vicarage,
New Amsterdam.

Reverend E. F. C. Josa,
His Majesty's Penal Settlement,
Massaruni.

J. E. GODFREY,
Registrar General.

General Register Office,
Victoria Law Courts,
Georgetown, Demerara,
18th May, 1911.

IN accordance with the requirements of section 14 of the Marriage Ordinance No. 25 of 1901, notice is hereby given of the Postal Addresses of the following Marriage Officers:—

Reverend T. E. Quick,
St. Patrick's Rectory,
Canje, Berbice.

Reverend A. M. B. Jemmott,
The Vicarage, Beterverwagting,
East Coast, Demerara.

J. E. GODFREY,
Registrar General.

General Register Office,
Victoria Law Courts,
Georgetown, Demerara,
19th May, 1911.

IN accordance with the requirements of Section 14 of the Marriage Ordinance No. 25 of 1901, notice is hereby given of the appointment of the following Marriage Officers to the Ministerial Charge of the Registered Buildings hereinafter mentioned:—

Reverend T. E. Quick, *vice* Reverend T. M. White (on leave.)
S. Peter's, Sandhills, Berbice River District.
S. Thomas, Coomacka, Berbice River District.

Reverend A. M. B. Jemmott, *vice* Reverend D. Duffus (on leave).
S. Paul's, Plaisance, East Coast, Demerara District.

J. E. GODFREY,
Registrar General.

General Register Office,
Victoria Law Courts,
Georgetown, Demerara,
19th May, 1911.

REPRESENTATIONS having been made to His Excellency the Governor that difficulty is sometimes experienced in places outside of Georgetown in obtaining printed forms of application for Special Marriage Licences, when such are required at short notice, it is hereby notified for general information that such forms may be obtained in future on application at the following places:—

(1.) *In Georgetown.*—
The Government Secretariat,
Public Buildings.
The General Register Office,
Victoria Law Courts.

(2.) *In New Amsterdam.*—
The Office of the Superintendent,
Registrar of New Amsterdam District. (The District Commissary.)

(3.) *At Suddie.*—
The Office of the Superintendent,
Registrar of South Essequibo District. (The District Commissary.)

J. E. GODFREY,
Registrar General.

General Register Office,
Victoria Law Courts,
Georgetown, Demerara,
2nd May, 1911.

Local Government Board Notices.

FYRISH COUNTRY DISTRICT.

THE Local Government Board having approved of a labour rate submitted by the Local

Digitized by Google

Authority of Fyrish Country District, notice is hereby given in accordance with the provisions of section 117 (6) of Ordinance No. 13 of 1907, that the particulars of such rate may be seen at the office of Mr. Philip Saunders, Fyrish Village, situate in the said District.

PHILIP SAUNDERS,
Chairman, Local Authority of
Fyrish Country District.

Fyrish, Corentyne Berbice,
12th May, 1911.

IT is hereby notified that the Local Government Board has appointed Mr. Eward Fausett to act as Chairman of Britannia Country District during the absence of Mr. W. A. Douglas from the Colony.

W. E. BELLAMY,
Acting Secretary to the Board, and
Inspector of Districts.

Local Government Board,
Georgetown, 11th May, 1911.

IT is hereby notified that the Local Government Board has appointed Dr. C. F. Castor to be a Councillor and Chairman of Ann's Grove and Two Friends Vitlage Council.

W. E. BELLAMY,
Acting Secretary to the Board, and
Inspector of Districts.

Local Government Board,
17th May, 1911.

Pound Notice.

Whim Pound,
15th day of May, 1911.

THERE is impounded at the above-named Pound, one brown donkey mare, of the following description, viz:—Branded on the right hip, not legible. This animal was brought to the Pound on Sunday, 7th day of May, 1911, at 6 o'clock, a.m., by Sgt. 929, Strick, for trespassing on Whim Station Yard. If not claimed within one week from date it will be publicly sold on Monday, 22nd May, 1911, in accordance with Ordinance No. 1 of the year 1866.

C. A. STRICK, Sgt. 929,
Pound Keeper.

Registrar's Notice.

BRITISH GUIANA.—REGISTRAR'S OFFICE.

WHEREAS the following Account has been rendered to this Office, viz., the Account and Vouchers of Joaquin de Nobrega, Administrator of the Estate of L. C. Lugard, deceased, for a period from 18th January, 1910, to 19th May, 1911.

NOTICE is hereby given to all parties interested that the said Account and Vouchers will remain in this Office for the space of three weeks from the 20th day of May, 1911, and all parties interested having objections to the said Account and Vouchers must state the same in writing during office hours within the said period of three weeks after the expiration of which the said Account and Vouchers will be submitted to the Accountant of Court for examination and report.

Georgetown, Demerary, this 19th day of May, 1911.

L. C. DALTON,
Registrar.

Post Office Notice.

POSTAL INSURANCE.

POST OFFICE DEPARTMENT,
Georgetown, British Guiana,
8th May, 1911.

REFERRING to Post Office Notice of the 12th September, 1907, notice is hereby given that the following additions have been made to the List of British Colonies for which letters can be insured up to £400, viz.:—

Kisumu, Lamu, Mombasa, Nairobi, Nakura	In British East Africa.
Entebbe, Kampala, Jinja	In Uganda.

A. W. SWAIN,
Postmaster General.

Customs Notice.

NOTICE is hereby given that the following articles seized for a contravention of the Customs Law, No. 7 of 1884, will be sold at the Custom House, Springlands, at 12 o'clock, noon, on Monday, the 29th May, 1911:—

65 pieces Earthenware,
3 dozen Tumblers.

J. M. REID,
Comptroller of Customs.

Customs House,
Georgetown, Demerara,
11th May, 1911.

Miscellaneous.

TO HEADS OF DEPARTMENTS.

DEPARTMENTAL SUPPLIES.

THE attention of Heads of Departments is hereby drawn to the requirement of No. 4 of the Tender Regulations as amended by Government Secretary's Circular No. 1974 of the 29th April, 1910, namely:—

"The Head of every Public Department "which is supplied with articles by Con- "tract, shall forward to the Auditor Gener- "al, before the 31st May in each year, a "list of the articles and the quantities "approximately of such articles as may be "required for the use of his Department," during the ensuing calendar year, "and it "will be the duty of the Auditor General to "see that such list is duly received by him."

2. In preparing this list, it is requested, that references to the corresponding classes, numbers and descriptions, in the current contracts, be given.

W. J. ROBSON,
Auditor General.

Audit Office,
9th May, 1911.

NOTICE.

MEDICAL DEPARTMENT.

IN accordance with Ordinance No. 4 of 1893, there will be exposed for sale by auction at the Public Leper Asylum, Mahaica, on Saturday, the 20th May, 1911, at 12, noon, the following:—

1 Gold Chain.

J. E. GODFREY,
Surgeon General.

Surgeon General's Office,
Georgetown, Demerara,
3rd May, 1911.

NOTICE.

MEDICAL DEPARTMENT

IN accordance with Ordinance No. 4 of 1893, there will be exposed for sale by auction at the Public Hospital, Berbice, on Saturday, the 27th May, 1911, at 12, noon, the following:—

1 Leather Purse.

J. E. GODFREY,
Surgeon General.

Surgeon General's Office,
Georgetown, Demerara,
4th May, 1911.

NORTH WESTERN JUDICIAL DISTRICT.

WHEREAS the following quantity of Raw Gold was seized at No. 5 Mining District, Barama, in the North Western Judicial District, for being in unlawful possession, I hereby give notice in accordance with the provisions of Section 57 (1) of the Mining Ordinance No. 1 of 1903, that any person or

Digitized by Google

persons having claim to the said raw gold are hereby required to notify the Magistrate in writing of the same on or before Thursday, 29th June, 1911.

Unclaimed property and description of same.	Under what circumstances lodged.
4 dwts. 15 grs. more or less of raw gold.	Seized by J. N. Humphrys, Sub-Warden, Barama, on the 24th March, 1911, from Marcelino Atkinson, for unlawful possession.

H. THOMPSON KING,
Stipendiary Magistrate.

Morawhanna,
North Western Judicial District.
28th April, 1911.

SEIZURE.

PURSUANT to the provisions of Ordinance No. 32 of 1903, I, the undersigned, or some one duly authorised by me in writing, will sell publicly to the highest bidder, at the hour of 12 o'clock, noon, on Tuesday, the 23rd day of May, 1911, at Mahaica Court-yard, the following article, to wit, one Boat, seized by Mr. Claude W. E. Humphrys, Crown Land Officer, from Charlie and Albertina, on the 25th April, 1911, at Mahaica Toll House, in the East Coast Judicial District, unless the same is claimed in terms of law.

The seizure now lies where seized.

Terms of sale—Cash, with auction dues.

E. A. BUGLE,
Stipendiary Magistrate.

Buxton, E.C.,
27th April, 1911.

SEIZURE.

PURSUANT to the provisions of Ordinance No. 32 of 1903, I, the undersigned, or some person duly authorised by me in writing, will sell publicly to the highest bidder at the hour of 12, noon, on Wednesday, the 31st May, 1911, at the Bailiff's Office, Georgetown, unless claimed in terms of law the following articles:—

2,750 Wallaba Shingles.

The whole seized and possession thereof taken by Mr. A. Sykes, an Officer of the Department of Lands and Mines, on the 25th April, 1911, from C. Lewis, at Bettencourt's Saw Mill, Georgetown, in the Georgetown Judicial District.

The articles are lying at the Office of the Department of Lands and Mines.

Terms of Sale:—Cash, with royalty and auction dues.

J. K. D. HILL,
Stipendiary Magistrate,
Georgetown Judicial District.

Georgetown,
29th April, 1911.

SEIZURE.

PURSUANT to the provisions of Ordinance No. 32 of 1903, I, the undersigned, or some person duly authorised in writing by me, will sell publicly to the highest bidder at the hour of 12, noon, on Thursday, the 15th June, 1911, at the Magistrate's Court-room, Mallali, unless claimed in terms of the law, the following articles:—

3 Wallaba sills, 25' x 7'.

seized and the possession thereof taken by Mr. Vincent Roth, an Officer of the Department of Lands and Mines, on the 24th April, 1911, from persons unknown, on Crown land on the left bank of the Kamakabra creek, in the Demerara River Judicial District.

The articles are lying where seized.

Terms of Sale:—Cash, with royalty and auction dues.

O. E. L. SHARPLES,
Stipendiary Magistrate,
Demerara River Judicial District.

Christianburg,
May 9th, 1911.

SEIZURE.

PURSUANT to the provisions of Ordinance No. 32 of 1903, I, the undersigned, or some person duly authorised by me in writing, will sell publicly to the highest bidder at the hour of 12, noon, on Tuesday, the 6th June, 1911, at the Magistrate's Court Room, Hyde Park, Demerara River, unless claimed in terms of the law, the following article:—

3 Cords of Firewood,

seized and the possession thereof taken by Mr. V. Roth, an Officer of the Department of Lands and Mines, on the 11th March, 1911, from persons unknown, on Crown Land on the right bank of the Waratilla Creek, about 40 rods below point opposite mouth of Mablri Creek in the Demerara River Judicial District.

The articles are lying where seized.

Terms of Sale:—Cash, with royalty and auction dues.

O. E. L. SHARPLES,
Stipendiary Magistrate,
Demerara River Judicial District.

Christianburg,
April 10th, 1911.

SEIZURE.

PURSUANT to the provisions of Ordinance No. 32 of 1903, I, the undersigned, or some person duly authorised by me in writing, will sell publicly to the highest bidder at the hour of 12, noon, on Thursday, the 25th May, 1911, at the Magistrate's Court Room, Christianburg, Demerara River, unless claimed in terms of the law, the following article:—

1 log of brown silverballi timber, 35' x 18" x 18" (78 cubic feet.)

Seized and the possession thereof taken by Mr. V. Roth, an Officer of the Department of Lands and Mines, on the 29th March, 1911, from John Manuel (Aboriginal), at Christianburg aforesaid (on board punt "Mary") in the Demerara River Judicial District.

The timber is lying at the mud-flat at Christianburg aforesaid.

Terms of Sale:—Cash, with royalty and auction dues.

O. E. L. SHARPLES.
Stipendiary Magistrate,
Demerara River Judicial District.

Christianburg,
April 10th, 1911.

SEIZURE.

PURSUANT to the provisions of Ordinance No. 32 of 1903, I, the undersigned, or some person duly authorised by me in writing, will sell publicly to the highest bidder at the hour of 12, noon, on Tuesday, the 6th June, 1911, at the Magistrate's Court Room, Hyde Park, Demerara River, unless claimed in terms of the law, the following articles:—

186 pieces of wallaba and manabadin firewood and 2 bundles of firewood the whole seized and possession thereof taken by D. Toussaint, Forest Ranger, from E. C. Hall (by information), on the 18th March, 1911, near the savannah on the left bank of the Dacara creek, Demerara River, in the Demerara River Judicial District. The articles are lying at Hyde Park Police Station.

Terms of sale:—Cash, with royalty and auction dues.

O. E. L. SHARPLES,
Stipendiary Magistrate,
Demerara River Judicial District.

Christianburg,
April 15th, 1911.

NOTICE OF APPLICATION

FOR TRANSFER OF A LICENCE TAKEN OUT IN RESPECT OF ANY BUSINESS OR TRADE.

NOTICE is hereby given that M. D'Andrade, residing at 28, Holmes Street, the holder of Licences No. 501/126, 36/36 and 100/50 for carrying on a provision business and for the sale of tobacco and wine and malt liquor at lot 238, Camp Street, and M. J. Bento and R. Gomes, residing at 238, Camp Street, have given the Commissary of Taxation of the Georgetown Fiscal District, notice of the intention to transfer the said licences to the said M. J. Bento and R. Gomes. Any person having a claim of over $100 for a liquidated sum against the said M. D'Andrade, and desiring to oppose the said transfer, must give to the said Commissary within 14 days of the date of this notice, a written notice objecting to the said transfer.

B. DAY,
District Commissary of Taxation,
Georgetown Fiscal District.

Commissary's Office,
Georgetown,
12th May, 1911.

Digitized by Google

NOTICE OF APPLICATION

FOR TRANSFER OF A LICENCE TAKEN OUT IN RESPECT OF ANY BUSINESS OR TRADE.

NOTICE is hereby given that Jose Fernandes, as executor of the Estate of Jesuina Rodrigues, deceased, residing at Victoria Village, East Coast, Demerara, the holder of Licences Nos. 646/21 and 1043/18 for carrying on a general provision and tobacco business at lot 21, Victoria Village, East Coast, Demerara, and Jose Goveia De Silva, jnr., residing at Golden Grove, have given the Commissary of Taxation of the Mahaica Fiscal District, notice of the intention to transfer the said Licences to the said Jose Goveia De Silva, jnr. Any person having a claim of over $100 for a liquidated sum against the said Estate of Jesuina Rodrigues, deceased, and desiring to oppose the said transfer, must give to the said Commissary within 14 days of the date of this notice, a written notice objecting to the said transfer.

L. VERNON VAUGHAN,
District Commissary of Taxation,
Mahaica Fiscal District

Commissary's Office,
Belfield, E.C.,
May 17th, 1911.

THE HAND-IN-HAND MUTUAL GUARANTEE FIRE INSURANCE COMPANY OF BRITISH GUIANA, LIMITED.

THE following list comprising the names of the Chairman, Directors, Secretary and Assistant Secretary, is hereby published in terms of Section 36 (1) of Ordinance No. 7 of 1900.

Directors:

CHARLES GUY AUSTIN WYATT, Chairman.
ARSENE PROSPERE BUGLE.
ARTHUR SUMMERSON.
JOHN BORLASE CASSELS.
CARL FRITZ WIETING.
GEORGE ARTHUR HILL GORING.
THOMAS TRAILL SMELLIE.
JOSEPH MONKHOUSE.
JOSEPH IVELAW CHAPMAN.
JOHN BOURKE.
JOAO JOSE RODRIGUES.
JULES AUGUSTE PAIRAUDEAU.

Secretary: JAMES SLATER.
Assistant Secretary: JAMES CANNON.

J. CANNON,
Assistant Secretary.

Georgetown, 16th May, 1911.

NOTICE.

ALL creditors of the Estate of David Young, deceased, are required to file their claims with the undersigned at the office of Messrs. De Freitas, jnr. & Barnes, lots 15 and 16, America Street, Georgetown, within 3 (three), months from the date of the first publication of this notice and all parties indebted to the said Estate are requested to make immediate payment.

MATTHEW ALEX. FRENCH,
Executor.

Demerary,
1st April, 1911.

SUMMARY OF REPORTS OF ESTATES' HOSPITAL FOR THE WEEK ENDING SATURDAY, 11TH MARCH, 1911.

	In-Patients.			Out-Patients.		
	M.	F.	T.	M.	F.	T.
Remaining from last week	604	248	852	74	69	143
Admitted during week ...	389	186	575	74	38	112
Discharged during week..	468	182	650	65	51	116
Died during week ...	14	13	27	...	...	...
Remaining at end of week	511	239	750	83	56	139
Increase	...	...	...	9	...	...
Decrease	93	9	102	...	13	4

J. E. GODFREY,
Surgeon General.

BRITISH GUIANA.—MEDICAL DEPARTMENT.

ABSTRACT OF REPORTS OF HOSPITALS AT THE UNDERMENTIONED INSTITUTIONS.

FOR THE WEEK ENDING SATURDAY, 18TH MARCH, 1911.

HOSPITALS AT	Remaining from last week.			Admitted in the week.			Discharged in the week.			Died in the week.			Remaining at the end of the week.			Increase.	Decrease.	Number of Inmates.			Percentage of Sickness.	REMARKS.
	M.	F.	T.	M.	F.	T.	M.	F.	T.	M.	F.	T.	M.	F.	T.	Total.	Total.	M.	F.	T.	Total.	
H. M. P. Settlement ...	3	...	3	2	...	2	...	...	...	...	...	...	5	...	5	2	...	150	...	150	3·3	
Georgetown Prison ...	3	...	3	4	1	5	4	1	5	...	...	...	3	...	3	...	...	155	26	181	4·4	
New Amsterdam Prison ..	2	...	2	2	...	2	...	...	...	...	...	...	4	...	4	2	...	39	6	45	4·4	
Suddie Prison ...	...	...	...	...	...	...	1	...	1	...	...	...	1	...	1	...	1	33	4	37	5·4	
Onderneeming Industrial School	...	...	...	3	...	3	...	...	...	...	...	...	3	...	3	3	...	99	...	99	3·	
Total ...	8	...	8	11	1	12	5	1	6	...	...	...	14	...	14	7	1	476	36	512	3.9	

J. E. GODFREY,
Surgeon General.

NOTICE.

Estate of SYDNEY HILARY RUPERTIE, Decd.

ALL creditors of the estate of Sydney Hilary Rupertie, late of Broad Street, in the city of Georgetown, in the colony of British Guiana, deceased, are hereby required to file their claims within three months from the date of the first publication of this notice, at Wismar, Demerara River, addressed to me, in care of Mrs. Larrouy.

M. RUPERTIE (widow),
Administratrix of the Estate of
Sydney H. Rupertie, deceased.

Georgetown, Demerara,
22nd April, 1911.

[THIS IS THE FOURTH PUBLICATION, THIS 20TH DAY OF MAY, 1911.]

Digitized by Google

Mining Notice.

DEPARTMENT OF LANDS AND MINES,
20th May, 1911.

LIST of Prospecting Licences issued during the quarter ending 31st March, 1911.

FRANK FOWLER,
Commissioner of Lands and Mines.

Date of Issue.	No. of Prospecting Licence.	Name.	Remarks.
		BARTICA.	
4.1.11	B 1979	Alfred Theo. Brumell and James Brown	
6.1.11	B 1980	John Goodluck	John Humphrey authorized to prospect from 9.1.11 to 8.4.11.
11.1.11	B 1981	Alfred E. Rhodius	
11.1.11	B 1982	Hugh Albert Callender and Thomas A. Rodney	
18.1.11	B 1983	James Mitchell and John Wills	
20.1.11	B 1984	Emanuel Levi and Joshua Chung	George Benjamin authorized to prospect to 31st July, 1911.
20.1.11	B 1985	James Mortley and Alexander E. Mortley	
20.1.11	B 1986	Edward Boodie and Manoel Vieira	
20.1.11	B 1987	Henrique T. de Freitas	Albert Spires authorized to prospect to 30th April, 1911.
26.1.11	B 1988	Edward E. McCalman and William C. Jonas	
28.1.11	B 1989	Talbutt Beeus and Joseph Thompson	
17.2.11	B 1990	James Barrow	
17.2.11	B 1991	Manoel Da Silva	Frederick Griffith authorized to prospect.
22.2.11	B 1992	James E. Clementson	
23.3.11	B 1993	John Lofferman, L. Darson, A. Eytle and Thomas Eytle	
24.3.11	B 1994	Robert Schomburgh	
25.3.11	B 1995	William Roberts and Emanuel Erskine	
28.3.11	B 1996	H. Mayers, C. Williams and Francis Smartt	
28.3.11	B 1997	G. A. Reid and M. J. de Freitas	
29.2.11	B 1998	John Hall and Samuel Li	
		DISTRICT NO. 2.	
28.2.11	B 1585	James Boston	
4.3.11	B 1586	J. H. Downer	
18.3.11	B 1587	John Henderson	
		DISTRICT NO. 4.	
18.1.11	B 1770	J. H. Hazlitt	
30.1.11	B 1771	John Scarville and M. Bobb	
1.2.11	B 1772	J. A. Loucke and H. Roberts	
27.2.11	B 1773	M. Vieira	Roderick Forbes authorized to prospect.
4.3.11	B 1774	F. A. Yearwood	
13.3.11	B 1775	S. E. Williams and C. Forrester	
17.3.11	B 1776	C. Collinson	
22.3.11	B 1777	A. Thomas and E. K. Matts	
24.3.11	B 1778	E. Simon	
		DISTRICT NO. 5.—BARIMA.	
18.1.11	B 2183	J. R. Angoy	
19.1.11	B 2184	British Guiana Gold Mines, Ltd.	
23.1.11	B 2185	M. A. French	J. St. Clair Moe authorized to prospect to 22.5.11.
30.1.11	B 2186	E. Vieira	[5.3.12
6.3.11	B 2187	W. C. Willock	J. Doelwyt authorized to prospect to
6.3.11	B 2188	D. Sealey and A. Hurdle	
13.3.11	B 2189	D. Hercules and D. Roberts	
		DISTRICT NO. 5—BARAMA.	
4.1.11	B 1832	J. Richards	
14.1.11	B 1833	Richard Agard	
2.2.11	B 1834	Jas. Griffith	
2.2.11	B 1835	James A Bowen	
6.3.11	B 1836	F. P. Glasgow	
15.3.11	B 1837	David Gordon	
28.3.11	B 1838	H. Thorpe	
		MORAWHANNA.	
21.2.11	B 633	A. Jones, I. Daniels and W. Seemonds	
6.3.11	B 634	Cyril Farnum	[6.3.12.
6.3.11	B 635	Idem	Johannia Abel authorized to prospect
		GEORGETOWN.	
4.1.11	B 2203	Joaquim Gomes	N. Rollox authorized to prospect to 3.1.12.
4.1.11	B 2204	John Cheong	George Cozier authorized to prospect to 3.1.12.
4.1.11	B 2205	A. London and J. G. Vieira,	
4.1.11	B 2206	G. G. Small and J. G. Vieira	
5.1.11	B 2207	J. Haywood, D. Ben and M. G. Henriques	
5.1.11	B 2208	A. Bobb, and M. P. Jorge	
5.1.11	B 2209	J. Griffith and Segolam	

Digitized by Google

LIST OF PROSPECTING LICENCES ISSUED—(Contd.)

Date of Issue.	No. of Prospecting Licence.	Name.	Remarks.
		GEORGETOWN—(CONTINUED.)	
6.1.11	B 2210	J. Isaac, James Isaac and Victorine Rodriques	[to 5.1.12.
6.1.11	B 2211	John Pedro Vieira	Manoel De Souza authorized to prospect
6.1.11	B 2212	Thos. Lewis, S. Young and Jos. King	[to 5.1.12.
6.1.11	B 2213	Manoel Gonsalves	James Thomas authorized to prospect
6.1.11	B 2214	S. Stafford, Van Sluytman	
6.1.11	B 2215	S. A. Thompson and C. Farnum	
6.1.11	B 2216	T. B. Archer, C. Farnum and S. A. Thompson	
7.1.11	B 2217	M. J. Gonsalves, A. J. Gonsalves and James Smith	
7.1.11	B 2218	J. Sealy and M. J. Henriques	
7.1.11	B 2219	Lemon M. Brandezes	S. James authorized to prospect to 6.1.12.
9.1.11	B 2220	James Davis	H. Christiani authorized to prospect to 8.1.12.
9.1.11	B 2221	G. Cozier and S. Wills	
9.1.11	B 2222	A. Skeffers and J. Wright	
9.1.11	B 2223	F. J. Li and J. L. Agrippa	
11.1.11	B 2224	D. French and J. Mercurius	
11.1.11	B 2225	B. McPherson and J. DeAbreu	
11.1.11	B 2226	H. W. Bovell and S. Phœnix	
11.1.11	B 2227	J. White and William Niles	
12.1.11	B 2228	J. P. Gomes	
14.1.11	B 2229	S. Abrams, A. Martin and Isaac Martin	
16.1.11	B 2230	Wm. Walker, E. R. Wright and M. Vieira	
16.1.11	B 2231	S. R. Semple	
16.1.11	B 2232	William Welcome, A. Rodriques and M. G. Gonsalves	
16.1.11	B 2233	F. Austin and Charles Mayers	
16.1.11	B 2234	The Diamond Gold Mines and Exploration Company of British Guiana	John Henry authorized to prospect to 15.1.12.
17.1.11	B 2235	A. C. Glen, Blair and J. Rodriques	
18.1.11	B 2236	A. Sampson, P. E. Williams and Aaron Sampson	
18.1.11	B 2237	H. M. Wade, S. A. Wade and T. Wade	
18.1.11	B 2238	A. Tappin, J. A. H. Wong and Rebecca Parris	
18.1.11	B 2239	H. E. Burnett	
19.1.11	B 2240	Benjamin Scott, S. Devonish and C. David	
20.1.11	B 2241	J. F. Camacho	Henry Vanderhyden authorized to prospect to 20.1.12.
20.1.11	B 2242	Baboolall and Bakuralli	
23.1.11	B 2243	J. F. Garcia and Veerasawmy	
23.1.11	B 2244	J. Watson, R. Hamer, and Daniel Duncan	
24.1.11	B 2245	David Halley and Joseph Jaram	
24.1.11	B 2246	Frederick Spencer	
25.1.11	B 2247	J. A. Brace and E. Fordingham	
27.1.11	B 2248	A. A. Thorne	C. P. Ashurst authorized to prospect to 27.1.12.
30.1.11	B 2249	J. Benning	A. W. Watson authorized to prospect to 30.1.12.
30.1.11	B 2250	J. A. Smith	
1.2.11	B 2251	G. A. E. Outridge, H. Conrad and James Spencer	
3.2.11	B 2252	David Young and M. A. French	[3.2.12.
7.2.11	B 2253	Joseph Steaman	B. Kingston authorized to prospect to
11.2.11	B 2254	E. A. Lynch, J. Hubbard and A. R. Howard	[to 13.2.12
13.2.11	B 2255	J. C. Menzies	Isaac Haywood authorized to prospect
14.2.11	B 2256	H. P. Williams	
15.2.11	B 2257	The Diamond Gold Mines and Exploration Company of British Guiana	John Cook authorized to prospect to 15.2.12. [15.2.12.
15.2.11	B 2258	Joseph Ng-A-Kwang	G. W. Chan authorized to prospect to
17.2.11	B 2259	J. Blackman, A. Shortt and Prince Thompson	
20.2.11	B 2260	Alex. Rodney and E. Collins	
20.2.11	B 2261	D. John and J. A. Hansraj	
21.2.11	B 2262	George Layne and C. Bullin	[28.11.11.
21.2.11	B 2263	John J. Brickhill	A. F. Jones authorized to prospect to
21.2.11	B 2264	M. E. Nurse	T. Layne authorized to prospect to 30.6.11.
22.2.11	B 2265	J. A. Gomes and P. Vieira	P. M. Hopkinson authorized to prospect to 22.2.12.
25.2.11	B 2266	Minnehaha Development Company, Ltd.	
27.2.11	B 2267	P. E. Mercurius	
27.2.11	B 2268	F. R. D'Aguiar, J. A. Gomes and Susan Haynes	S. Blake authorized to prospect to 27.2.12.
1.3.11	B 2269	R. A. Wilson, M. P. Camacho, jnr., and A. R. Gomes	[1.3.12.
2.3.11	B 2270	Boodhoo	H. Hackett authorized to prospect to
2.3.11	B 2271	Joseph Pinheiro	
2.3.11	B 2272	Caroline Small	T. A. Small authorized to prospect to 1.3.12.
3.3.11	B 2273	Samuel Jacobs and R. Cox	
6.3.11	B 2274	J. Gill, A. Glasgow and Joseph Small	
6.3.11	B 2275	The Diamond Gold Mines and Exploration Company of British Guiana	A. D'Andrade authorized to prospect to 6.3.12.
6.3.11	B 2276	J. A. Gomes and P. Vieira.	[6.3.12. E. A. Ramsay authorized to prospect to
6.3.11	B 2277	H. P. A. Stephen and J. Stephen	
8.3.11	B 2278	Nathaniel Maxwell	
9.3.11	B 2279	C. P. Van Brooke, J. Austin and J. T. M. M. Van Brooke	
13.3.11	B 2280	J. Dos Santos	[to 30.9.11. O. F. Williams authorized to prospect
22.3.11	B 2281	Elliott Major	
24.3.11	B 2282	Joseph Phillips H. Carter and Joseph Toe Chung.	
27.3.11	B 2283	G. A. Reid and F. R. D'Aguiar.	

Digitized by Google

LIST showing the number and description of all Strays impounded at the following Pounds in the Colony for the week ending Saturday, May 13, 1911, in accordance with section 14, Ordinance 1 of 1861.

Name of Pound.	When brought to the Pound.		Name of Party Bringing.	Name of Party Sending.	Place from whence Stray was sent.	Description of Animal.	Brand, Marks, Colour, &c., &c.	Remarks.
	Date.	Hour.						
DEMERARA—								
Sparendaam ...	Nil	Nil	Nil	Nil	Nil	Nil	Nil	
Beterverwagting ...	Nil	Nil	Nil	Nil	Nil	Nil	Nil	
Vigilance ...	Nil	Nil	Nil	Nil	Nil	Nil	Nil	
Belfield ...	10.5.1911	3.20 p.m.	E. Heywood	C. Heywood	Haslington	Ewe Sheep	Right ear split. Brown.	
Do. ...	10.5.1911	3.20 p.m.	E. Heywood	C. Heywood	Haslington	Ewe Kid	Right ear cut. Brown.	
Do. ...	12.5.1911	1.30 p.m.	E. Heywood	C. Heywood	Haslington	Ewe Sheep	Both ears cut. Brown.	
Mahaica ...	Nil	Nil	Nil	Nil	Nil	Nil	Nil	
Cane Grove ...	Nil	Nil	Nil	Nil	Nil	Nil	Nil	
Mahaicony ...	Nil	Nil	Nil	Nil	Nil	Nil	Nil	
Vreed-en-Hoop ...	Nil	Nil	Nil	Nil	Nil	Nil	Nil	
La Grange ...	Nil	Nil	Nil	Nil	Nil	Nil	Nil	
Stewartville ...	Nil	Nil	Nil	Nil	Nil	Nil	Nil	
Vergenoegen ...	Nil	Nil	Nil	Nil	Nil	Nil	Nil	
ESSEQUEBO—								
Aurora ...	12.5.1911	12.45 p.m.	Gopie	S. S. Heard	Spring Garden	Ewe Goat	No mark, no brand. Dark brown.	
Capoey ...	Nil	Nil	Nil	Nil	Nil	Nil	Nil	
Suddie ...	Nil	Nil	Nil	Nil	Nil	Nil	Nil	
Anna Regina ...	Nil	Nil	Nil	Nil	Nil	Nil	Nil	
Sans Souci ...	Nil	Nil	Nil	Nil	Nil	Nil	Nil	
Leguan ...	Nil	Nil	Nil	Nil	Nil	Nil	Nil	
Bartica ...	Nil	Nil	Nil	Nil	Nil	Nil	Nil	
BERBICE—								
Weldaad ...	Nil	Nil	Nil	Nil	Nil	Nil	Nil	
Fort Wellington ...	Nil	Nil	Nil	Nil	Nil	Nil	Nil	
Blairmont ...	Nil	Nil	Nil	Nil	Nil	Nil	Nil	
Schepmoed ...	Nil	Nil	Nil	Nil	Nil	Nil	Nil	
Stanleytown ...	Nil	Nil	Nil	Nil	Nil	Nil	Nil [Brindle.	
Albion ...	12.5.1911	6.10 a.m.	Jas. Primo	Jas. Primo	Rose Hall Village	Heifer	Brand on right leg, not legible.	
Whim ...	7.5.1911	6.00 a.m.	Sgt. 929 Strick	Sgt. 929 Strick	Whim Station yard	She Ass	Brand not legible. Brown.	
Do. ...	7.5.1911	6.00 a.m.	Sgt. 929 Strick	Sgt. 929 Strick	Whim Station yard	She Ass	Brand not legible. Brown.	
Do. ...	7.5.1911	6.00 a.m.	Sgt. 929 Strick	Sgt. 929 Strick	Whim Station yard	He Ass	Brand not legible. Brown.	
Do. ...	13.5.1911	6.50 a.m.	H. Munro	B. Munro	Manchester	Steer	$\frac{A\ G}{86}$ right hip. Brown.	
Do. ...	13.5.1911	6.30 a.m.	Jhagru	Sreegobind	Tayne	Steer	$\frac{96}{J}$ right hip. Brown.	
Do. ...	13.5.1911	6.30 a.m.	Jhagru	Sreegobind	Tayne	Steer	$\frac{96}{J}$ right hip. Cream.	
Tarlogie ...	Nil	Nil	Nil	Nil	Nil	Nil	Nil	
No. 51 ...	Nil	Nil	Nil	Nil	Nil	Nil	Nil	
No. 63 ...	Nil	Nil	Nil	Nil	Nil	Nil	Nil	
Eliza & Mary ...	Nil	Nil	Nil	Nil	Nil	Nil	Nil	

Digitized by Google

BRITISH GUIANA.

DEPARTMENT OF LANDS AND MINES,

26th April, 1911.

RETURN of Grants, Licences, etc., issued during the month of March, 1911.

FRANK FOWLER,
Commissioner of Lands and Mines.

No.	NAME.	LOCALITY.	AREA. ACS.	TERM. YEARS.	DATE.
		LICENCES OF OCCUPANCY.			
		DEMERARA.			
A 271	Sunychar, M.C., R. No. 71 of 1890.	Second and extra depths of Plantation Vreed-en-Hoop, west bank, Demerara River.	428.109	D.H.M.P.	27. 3.11
A 272	Sunnychar, M. C. R., No. 11 of 1890, Proprietor, Pln. Vreed-en-Hoop.	In rear of Plantation Vreed-en Hoop, west bank, Demerara River.	206.162	,,	,,
A 273	Joseph Fung Kee Fung	On the west bank, Demerara River, being the second depth of Pln. Waller's Delight.	48.234	,,	,,
A 274	Alex. Fung Kee Fung	Being the second depth of Pln. Ruimzigt, west bank, Demerara River.	161.2	,,	,,
A 283	George H. Van Genderen and George Allan.	Right bank, Mahaica creek, commencing at an iron paal marking the back boundary of Pln. Mulheim.	85	,,	31. 3.11.
A 284	The Nonpareil Plantation Coy., Ltd.	In the rear of Pln. Vigilance, commencing at an iron paal marking the extremity of the second and extra depths.	315	99 years.	,,
A 285	James S. Giles ...	Right bank Demerara River, commencing at a paal opposite the mouth of Essequibu creek.	5	6 years.	,,
		ESSEQUIBO.			
A 270	Dhuramsing, M., No. 123, ex "Poonah," 1880.	Left bank Aruka River, between Homestead Grant No. 4,541 and Imahanna creek.	3.1433	D.H.M.P.	21. 3.11.
A 277	Jhummon, M., No. 271, ex "Clive," 1870.	North-western coast of the county of Essequibo, commencing at a paal 585 roods from the north side-line of lot 32 or Opposite.	500	,,	27. 3.11.
A 278	John Marks ..	North-west Essequibo Coast, commencing at a paal 405 roods from the north side line of lot 32 or Opposite.	50	25 years.	31. 3.11.
A 279	The New Anna Regina Plantation Coy., Ltd.	On the Aroabische coast, commencing at a paal on the back boundary of Pln. Three Friends.	173.4	D.H.M.P.	.
A 281	Cheong-a-Young ...	Being the second depth of Plan. Vergenoegen, situate on the right bank, Essequibo River.	645.150	,,	,,
A 286	E. & J. Archer ...	North-western coast of Essequibo, commencing at a paal 430 roods, from the north side-line of lot 32.	100	21 years.	,,
A 282	Hampton Court Estates Coy., Ltd.	Aroabische coast, Essequibo, commencing at the back boundary of the Crown lands in rear of Pln. Walton Hall.	148.4	D.H.M.P.	,,
		BERBICE.			
A 275	S. Davson & Co., Ltd.	Between the New Amsterdam and Providence water paths.	72	D.H.M.P.	27. 3.11.
A 276	do. ..	In rear of Pln. Overwinning, commencing at a paal on the back boundary of the extra depth of Pln. Overwinning.	720	,,	,,
A 280	The Abary Plantation Coy., Ltd.	West sea coast of Berbice, commencing at a paal at the extremity of Pln. Onverwagt.	459.26	,,	31. 3.11.
		RUBBER PLANTING LEASE.			
		ESSEQUIBO.			
A 287	Consolidated Rubber & Balata Estates, Ltd.	Right bank, Essequibo River, commencing at a paal about 94½ roods above the mouth of Aripabanan creek.	1740	99 years.	24. 3.11.
		WOOD-CUTTING LICENCES.			
		DEMERARA.			
A 382	J. N. Spencer ...	Right bank, Yowarabaru creek, right bank, Demerara river.	445.56	1 year from 1 3.11.	1. 3.11.
A 383	David Fiedtkow ..	Right bank, Big Wineperu creek, left bank, Demerara River.	96.4	,,	,,
A 385	Albert Knoop ...	Left bank, Kurarn creek, Kuruwabaru creek, right bank, Demerara River.	51	1 year from 24. 2.11.	10. 3.11.

Digitized by Google

No.	Name.	Locality.	Area.	Term.	Date.
		WOOD-CUTTING LICENCES—(CONTINUED.)			
		ESSEQUIBO.			
A 384	Robert Cozier	... Right bank Mazaruni river, commencing at a paal on the lower boundary of grant No. 1979, issued to R. Cozier.	691	1 year from 1. 4.10.	4. 3.11.
A 386	Proprietors of Uitvlugt.	Pln. Left bank, Bonasika creek, commencing at a tree blazed "H," 20 roods above Mole creek.	332,8	2 years from 2. 2.11.	21. 3.11.
		BERBICE.			
A 387	F. Burka	... Left bank, Courantyne river, commencing at a point 350 roods below the mouth of Suzanne creek.	266	1 year from 21. 3.11.	,,
A 388	do.	... Left bank, Courantyne river, commencing about 400 roods above Duck creek.	444	,,	,,
A 389	do.	... Left bank Courantyne river, commencing at the mouth of Suzanne creek.	190	,,	,,
A 390	do.	... Left bank, Courantyne river, commencing at a paal 42.5 roods above grant No. 1810.	18	,,	,,
A 391	do.	... Left bank, Courantyne river, commencing at a paal about 690 roods below the Canacaboori creek.	815	,,	,,

No.	Name.	Locality.	Term.	Date.
		BALATA LICENCES.		
		ESSEQUIBO.		
A 1571	Essequibo Rubber and Tobacco Estates, Ltd.	Right bank, Eessequibo River, from opposite Kassikityu river to 4 miles above.	15 years from 16. 3. 11.	16. 3. 11.
A 1572	do.	... Right bank, Essequibo River, 4 to 8 miles above a point opposite Kassikityu river.	,,	,,
A 1573	do.	... Rigfit bank, Essequibo River, 8 to 12 miles above a point opposite Kassikityu river.	,,	,,
A 1574	do.	... Right bank, Essequebo River, 12 to 16 miles above a point opposite Kassikityu river.	,,	,,
A 1575	do.	... Right bank, Essequibo River, 16 to 20 miles above a point opposite Kassikityu river.	,,	,,
A 1576	do.	... Right bank, Essequibo River, 20 to 24 miles above a point opposite Kassikityu river.	,,	,,
A 1577	do.	... Right bank, Essequibo River, 24 to 28 miles above a point opposite Kassikityu river.	,,	,,
A 1578	do.	... Right bank, Essequibo River, 26 to 28 miles above a point opposite Kassikityu river.	,,	,,
A 1579	do.	... Right bank, Essequibo River, 32 to 36 miles above a point opposite Kassikityu river.	,,	,,
A 1580	do.	... Right bank, Essequibo River, 36 to 40 miles above a point opposite Kassikityu river.	,,	,,
A 1581	do.	... Right bank, Essequibo River, 34 to 38 miles above a point opposite Kassikityu.	,,	,,
A 1582	do.	... Right bank, Essequibo River, 44 to 48 miles above a point opposite Kassikityu river.	,,	,,
A 1583	do.	... Right bank, Essequibo River, 48 to 52 miles above a point opposite Kassikityu river.	,,	,,
A 1584	do.	... Right bank, Essequibo River, 46 to 50 miles above a point opposite Kassikityu river.	,,	,,
A 1585	do.	... Right bank, Essequibo River, 50 to 54 miles above a point opposite Kassikityu river.	,,	,,
A 1586	do.	... Right bank, Essequibo River, 54 to 58 miles above a point opposite Kassikityu river.	,,	,,
A 1587	do.	... Right bank, Essequibo River, 58 to 62 miles above a point opposite Kassikityu river.	,,	,,
A 1588	do.	... Right bank, Essequibo River, 62 to 66 miles above a point opposite Kassikityu river.	,,	,,
A 1589	do.	... Right bank, Essequibo River, 66 to 70 miles above a point opposite Kassikityu river.	,,	,,
A 1590	do.	... Right bank, Essequibo River, from 70 miles above a point opposite Kassikityn river to the source of the Essequibo River.	,,	,,
A 1591	do.	... The islands in the Essequibo River, from 16 miles above King William IV. Falls to opposite the Kassikityu river.	,,	,,
A 1592	do.	... The islands in the Essequebo River, from opposite the Kassikityu river to the source of the Essequibo River.	,,	,,
A 1593	Joshua Ramphul	... Right bank, Mazaurni river, from the Ikuribisi river to a point 4 miles above, save and except all private property.	,, 21.3.11.	21.3.11
A 1594	do.	... Right bank, Mazaruni river, from the Tupeku Fall to 4 miles below, save and except all private property.	,,	,,
A 1595	do.	... Right bank, Mazaruni river, from 4 miles above Ikuribisi river to 4 miles below Tupeku Fall, save and except all private property.	,,	,,

Digitized by Google

No.	Name.	Locality.	Term.	Date.

BALATA LICENCES—(CONTINUED.)

DEMERARA.

A 1570	H. L. Rongeiron ...	Left bank, Demerara River, between Kumaparu and Maburu creeks. (Previously Licence No. A 961.)	15 years from 26.1.11.	10.3.11.

No.	Name.	Locality.	Area. Acs.	Date of Issue.	Date of Expiry.

PERMISSION UNDER CLAUSE 52.

ESSEQUIBO.

173	B. Guiana Balata Coy., Ltd.	To collect Orchids for export in the Supenaam and Groote creeks, and in the Essequibo River, on the Balata collecting tracts licensed to the Company.	...	22. 3.11.	31. 3.12.

PERMISSIONS UNDER CLAUSE 65.

DEMERARA.

1,000	Alexander J. Allicock	Right bank, Demerara River, about 100 roods in from Kwow Bight.	3	1. 3.11.	31. 3.11.

ESSEQUIBO.

1,001	G. Dinklage, D. Young and M. A. French	Kwipa landing, right bank Wenamu river, Cuyuni river, for business purposes.	1	1. 3.11.	31. 3.12.
1,002	John C. Menzies ...	do. do.	½	,,	,,
1,003	Hoo-a-Shoo, Ltd. ...	do. do.	½	2. 3.11.	,,
1,004	Evan Wong ...	do. do.	1	,,	,,
1,005	J. W. Humphrey ...	Left bank, Puriari creek, Puruni river, for business purposes.	½	6. 3.11.	,,
1,006	John Gouveia ...	In front of Lot 9, First street, Morawhanna, to dig a boat-trench and erect a boat-house.	...	20. 3.11.	,,
1,007	Florence Lewis ...	Ianna landing, right bank Barama river. 100 roods above E. Farnum's shop, for business purposes.	2	23. 3.11.	,,
1,008	Tassawini Mining Co., Ltd.	Hoorie landing, Barama river, for business purposes.	½	28. 3.11.	,,
1,009	Minnehaha Development Co., Ltd.	Kwipa landing, right bank Wenamu river, Cuyuni river, for business purposes.	½	,,	,,

PERMISSION TO OCCUPY FOR DEPÔT, CLAUSE 67.

209	Thomas Jason ...	Right bank, Essequibo River.	...	21. 3.11.	,,
210	C. J. Matthews ...	Left bank, Van Lange creek, left bank, Makauria creek, Essequibo River.	...	,,	,,
211	Booker Bros., McConnell Co., Ltd.	Arawari, left bank, Essequibo River.	...	,,	,,
212	Domingo Gonsalves ...	Right bank, Wikky creek, Berbice River, between Pln. Goedland and Bonia Banaam creek.	...	,,	,,

TRANSFERS.

LICENCE OF OCCUPANCY.

					Date of Transfer.
A 204	Henry Evans, to and in favour of Cephus Cornelius Clarke.	South half of Lot No. 30, North-west coast of the county of Essequibo.	110	...	31. 3.11.

WOODCUTTING LICENCE.

A 358	James Luigi Hugh, to and in favour of The Aurora Saw Mill Co.	Left bank, Kairuni creek, left bank, Supenaam river, left bank, Essequibo River.	650	..	24. 3.11.

BALATA LICENCES.

			Date of Transfer.
A 970	John Bourke, to and in favour of Bartica Synd., Ltd.	Right bank, Essequibo River.	30th March, 1911.
A 971	do.	do.	,,
A 972	do.	do.	,,
A 973	do.	do.	,,
A 974	do.	Islands south of Fort Island, Essequibo River, to foot of the first rapid known as Aretaka, save and except certain islands.	,,
A 975	do.	Right bank, Essequibo River.	,,

Digitized by Google

No.	NAME.	LOCALITY.	DATE OF TRANSFER.
		PERMISSION UNDER CLAUSE 65.	
431	John A. T. Chung, to and in favour of Hoo-a-Shoo, Ltd.	Lots 14, 15 and 16 Tumatumari, Potaro river.	31st March, 1911.
		Lots 8 and 9, do. do.	"
477		Lot No. 4, right bank, Potaro river.	"
814		Lot No. 3, right bank, Potaro river.	"
815		Left bank, Barima river.	"
587		do.	"
579		Right bank, Barima river.	"
578		do.	"
577			

CANCELLATIONS.

ESSEQUIBO.

			DATE OF CANCELLATION.
		GRANTS.	
Grant 4295	John McIntyre ...	Left bank, Barima River.	17th March, 1911.
Grant 4161	W. S. Vanderhyden ...	Right bank, Mazaruni river.	24th February, 1911.
Grant 3700	Jos. M. Walker ...	Right bank, Pomeroon river.	27th February, 1911.
Grant 3643	Roopchand ..	Left bank, Pomeroon river.	21st March, 1911.
		LICENCE OF OCCUPANCY	
A 66	Roopchand ...	Left bank, Pomeroon river.	21st March, 1911.

Digitized by Google

PUBLIC HOSPITALS.—BRITISH GUIANA.

RETURN FOR THE WEEK ENDING SATURDAY, 18TH MARCH, 1911.

HOSPITAL AT	Remaining from last week.			Admitted.			Discharged recovered.			Discharged for other causes.			Died.			Remaining at the end of the week.			Out-patients.		
	M.	F.	T.	M.	F.	T.	M.	F.	T.	M.	F.	T.	M.	F.	T.	M.	F.	T.	M.	F.	T.
Georgetown ...	269	199	468	135	93	228	49	35	84	62	42	104	12	11	23	281	204	485	303	486	789
New Amsterdam ...	89	50	139	38	21	59	25	12	37	9	1	10	9	4	13	84	54	138	178	273	451
Suddie ...	54	22	76	26	10	36	5	2	7	18	3	21	...	1	1	57	26	83	91	131	222
Bartica ...	9	2	11	5	...	5	2	1	3	2	...	2	1	...	1	9	1	10	10	7	17
Morawhanna ...	9	4	13	2	1	3	1	3	4	5	...	5	...	...	...	5	2	7	26	5	31
Pomaro	2	...	2	2	...	2	...	...	...	1	...	1	1	...	1	2	...	2	27	6	33
Arakaka	3	1	4	3	...	3	...	...	...	3	...	3	...	...	...	3	1	4	14	3	17
Total ...	435	278	713	211	125	336	82	53	135	100	46	146	23	16	39	441	288	729	649	911	1,560

PUBLIC ASYLUMS.

Lunatic Asylum ...	467	297	764	1	3	4	...	...	...	...	...	...	1	...	1	467	300	767	...	...	...
Leper Asylum ...	300	127	427	2	...	2	...	...	...	...	...	...	2	3	5	300	124	424	...	...	...
Total ...	767	424	1,191	3	3	6	...	...	...	...	...	...	3	3	6	767	424	1,191	...	...	...

PUBLIC DISPENSARIES.

DISPENSARIES AT	OUT-PATIENTS.		
	M.	F.	T.
Georgetown No. 1 ...	14	35	49
Do. No. 2 ...	36	79	115
Do. No. 3 ...	22	52	74
Medical Station, Albouy's Town ...	23	70	93
Demerara River ...	7	1	8
Berbice do. ...	12	5	17
Upper Pomeroon River ...	14	7	21
Lower Pomeroon River ...	19	10	29
Moruca ...	8	6	14
Total ...	155	265	420

J. E. GODFREY,
Surgeon General.

GEORGETOWN, DEMERARA.—Printed and Published every *Wednesday and Saturday*, and on such Extraordinary Days as may be directed by His Excellency the Governor, by "The Argosy" Company, Limited, at their Office, Lot 35, Water Street Robb's Town. Subscription—Four Dollars per annum; Single Copies, 4 Cents each,—Saturday, 20th May, 1911.

Digitized by Google

Digitized by Google

VOL. XXXIII. No. 42.

1,377

The Official Gazette

OF BRITISH GUIANA.

Published by Authority of His Excellency the Governor.

GEORGETOWN, WEDNESDAY, MAY 24TH, 1911.

Government Notices.

GOVERNMENT SECRETARY'S OFFICE,
Georgetown, Demerara,
23rd May, 1911.

265. HIS Excellency the Governor has been pleased to appoint Edward Rosebery Anson, Esquire, Stipendiary Magistrate, Berbice Judicial District, to be Returning Officer for Electoral District No. 5, being the Town of New Amsterdam.

266. 23rd May, 1911.

REFERRING to Government Notice No. 13 of the 10th January last, Major Henry Court Irving, Esquire, L.R.C.P., Edin., L.R.C.S., Medical Superintendent of the Leper Asylum, Mahaica, has returned to the Colony from leave of absence and resumed the duties of his office on the 11th instant.

267. 23rd May, 1911.

HIS Excellency the Governor has approved of W. H. Parratt, Esquire, M.I.M.E., being associated with H. Seedorff, Esquire, and the Colonial Civil Engineer as provided for in the Steam Boilers Regulation Ordinance, 1907, to consider any applications for registration as Boiler Examiners during the absence from the Colony of H. D. Scudamore, Esquire.

268. 23rd May, 1911.

HIS Excellency the Governor has been pleased to grant to Edward Emmet Fitzgerald, Esquire, Fifth Class Clerk, Treasury Department, leave of absence on full salary from the 28th instant to the 15th August next.

269. 23rd May, 1911.

REFERRING to Government Notice No 164 of the 7th April last, His Excellency the Governor has been pleased, in terms of Section 3 of the Vaccination Ordinance, 1875, to appoint the following stations and times at which Dr. E. S. Massiah shall attend for the purpose of vaccinating persons:—

(i.) Lot 44, Brickdam, daily at 7 to 8 a.m.

(ii.) No. 2 Dispensary, Alms House, daily at 12 noon.

270. 23rd May, 1911.

HIS Excellency the Governor has been pleased under the provisions of the Village Lands (Partition) Ordinance, 1911, to nominate T. M. Marshall, Esquire, J.P., of Plantation Golden Fleece, Essequibo, to be the Justice of the Peace for the partitioning of the undivided lands of Plantation Aberdeen.

By Command,

CHARLES T. COX,
Government Secretary.

Registrar's Notices.

BRITISH GUIANA.—COUNTY OF DEMERARY.

NOTICE is hereby given that a certificate of Naturalization No. 8 bearing date 3rd May, 1911, granted by His Excellency the Governor and issued to Jose de Freitas Pombo, residing in the city of Georgetown, in the county of Demerara, in the colony of British Guiana, aforesaid, and the oath of allegiance duly sworn and subscribed to on the 11th May, 1911, was on the 22nd day of May, 1911, duly recorded in the Registrar's Office of British Guiana, in the county of Demerara, under the provisions of Ordinance No. 4 of 1891.

Office of the Registrar's of British Guiana, Georgetown, Demerary, this 23rd day of May, 1911.

L. C. DALTON,
Registrar of British Guiana.

BRITISH GUIANA.—REGISTRAR'S OFFICE.

WHEREAS the following account has been rendered to this Office, viz., the account and vouchers of William Turnbull Johnson, guardian *ad hoc* of the minor Frank Haggin, for a period from 31st day of July, 1909, to the 22nd day of January, 1911.

NOTICE is hereby given to all parties interested that the said account and vouchers will remain

Digitized by Google

at this Office for the space of three weeks from the 3rd day of May, 1911, and all parties interested having objections to the said account and vouchers must state the same in writing during Office hours within the said period of three weeks, after the expiration of which the said account and vouchers will be submitted to the Accountant of Court for examination and report.

Georgetown, Demerary, this 29th day of April, 1911.

L. C. DALTON,
Registrar.

BRITISH GUIANA.—REGISTRAR'S OFFICE.

WHEREAS the following Accounts of Insolvent Estates have been rendered to this Office, viz., the Accounts and Vouchers of William Alstein Parker, Official Receiver of British Guiana, as Assignee of the Estate of Manoel Pestano, jnr., & Bros., for a period from 2nd July, 1910, to 31st December, 1911.

NOTICE is hereby given to all parties interested that the said Accounts and Vouchers will remain in this Office for the space of One Calendar Month from the 12th day of April, 1911, and all parties interested having objections to the said Accounts and Vouchers, must state the same in writing during Office hours within the said period of one month, after the expiration of which the said Accounts and Vouchers will be submitted to the Accountant of Court for examination and report.

Georgetown, Demerary, this 7th day of April, 1911.

L. C. DALTON,
Registrar.

Judicial Notices.

NOTICE is hereby given that there will be a sitting of the Supreme Court at New Amsterdam, Berbice, on Wednesday, the 7th day of June, 1911, and following days.

L. C. DALTON,
Registrar.

Registrar's Office of British Guiana, Victoria Law Courts, Georgetown, Demerara, this 19th day of May, 1911.

COUNTY OF BERBICE.

LIMITED JURISDICTION.

HEARING LIST.

THE following actions are fixed for hearing on Wednesday, 7th June, 1911:—

Plaintiffs.	Defendants.	Nature of Claim.
JUGDAYAH as mother and natural guardian of the minor Nankey Boodhoo and as testamentary guardian of said minor.	SAMAROO.	Opposition to sale at execution of building lot No. 7 section I in Fyrish Country District, Berbice, with the buildings thereon.
E. A. Luckhoo, Solicitor.	B. B. Marshall. Counsel.	
ADRIANA NELSON, widow, as Executrix under the last will and testament of James Seeteram, decd.	J. C. WELCOME,	$142.04, balance due on pro. note for $205.
A. De Weever, Solicitor.	Jos. Eleazar, Solicitor.	

L. C. DALTON,
Registrar.

Registrar's Office of British Guiana, Victoria Law Court, Georgetown, Demerara, this 19th day of May, 1911.

APPELLATE JURISDICTION.

HEARING LIST.

THE following appeal is fixed for hearing at 12.30 o'clock, p.m., on Monday, 19th June, 1911:—

Appellant.	Respondent.
C. A. STRICK, Sergt. 929.	AARON WILLIAMS.
G. J. de Freitas. Solicitor General.	E. A. Luckhoo, Solicitor.

L. C. DALTON,
Registrar.

Registrar's Office of British Guiana, Victoria Law Court, Georgetown, Demerara, this 19th day of May, 1911.

SUPREME COURT OF BRITISH GUIANA.

LIMITED JURISDICTION.

THIS 9TH DAY OF MAY, 1911.

SMART-DALGLEISH & CO., LTD.
versus
A. F. CHAPMAN.

This is an appeal from the taxing of costs by the taxing officer who dealt with the costs under the lower scale.

It seems that a specially indorsed writ was issued for the recovery of the possession of that portion of the plaintiff company's premises situate at lot 48, Water Street, let to the defendant at a rental of $30 a month.

On an objection that the action could not be brought in the form of a specially indorsed writ Hawtayne, acting J., held that the objection was good and struck out the writ with costs.

No question was raised as to the effect of this decision nor was it appealed from. The sole question so far as the present appeal is concerned is whether the costs awarded by the acting Judge should be taxed on the higher or the lower scale.

The taxing officer has taxed the costs under appendix 1 part 1, (c) of our Rules of Court which is headed as follows:—

Costs chargeable by solicitor or counsel in actions in which the amount claimed or the value of the property in respect of which the action is brought does not exceed $250.

It is argued for the appellant (the defendant in the Court below) that it must be patent on the face of the proceedings that the part of the premises rented to the said defendant at a rental of $30 per month exceeds in value $250, as it was not a rental for a particular occasion but for continuous use for the purpose of defendants' business which had been carried on in same for several months and that moreover $50 were claimed as costs.

For the respondent it was urged that there was no proof of the value and that the costs claimed were $50 or such sum as might be allowed.

The fact that $30 is the rental to my mind certainly is good ground for assuming that the value of the premises, possession of which is claimed, does exceed $250 which sum, if taken as the value, would not be nine months rent, certainly a very small valuation, although in such a place as Water Street which is the great business thoroughfare of the city rents would probably be higher than in less important parts, values of properties so situated would, however, also be higher.

With regard to the amount of costs claimed it was a kind of alternative claim and proves nothing.

Taking the costs awarded to be the general costs in the action as they are, no limitation being made, I certainly think they should be taxed on the higher scale although there was no adjudication on the merits, hence no finding by the Judge. (Archer v. Britton, 22.3.06). The claim was not for a sum of money but for possession of premises, such premises being clearly of a value exceeding $250 taking the rent stated as a basis for valuation.

I, therefore, allow the appeal and direct the taxing officer to tax the costs on the higher scale.

I allow the appellant $5 as the costs of this appeal.

JOHN E. HEWICK, J.

Digitized by Google

APPELLATE JURISDICTION.

THIS 17TH DAY OF MAY, 1911.

MAHABALE & ANOR., Appellants.

versus

BERESFORD, Respondent.

This is an appeal from a conviction for having feloniously stolen eleven bags of paddy value $20.56, the property of A. J. McConnell and others.

The substantial grounds of appeal are (1) that there is no evidence that the paddy so alleged to have been stolen by appellants was the property of the respondent's principals—that is A. J. McConnell and others, and (2) that there was not sufficient or satisfactory evidence to warrant a conviction on the merits.

Reason 1.—It is argued by counsel that the evidence of the complainant shows the bags of paddy to be the property of Booker Bros., McConnell & Co., Limited, and that the ownership should have been so laid. No certificate of incorporation as a company is laid over and the case of R. v. Laughton is relied on as showing this to be unnecessary. In that case it was held that parol evidence to the effect that the company—whose moneys the prisoner was charged with obtaining by false pretences, carried on business as an incorporated company was sufficient to support the Indictment. In the present case there is no evidence that Booker Bros., McConnell & Co., Limited, is an incorporated company or that they carried on business as such. The only evidence is that there is such a firm of which A. J. McConnell is a partner. See R. v. Frankland (32 L.J., (M.C.) 69), where in the absence of evidence of incorporation it was held by the Court of Crown Cases Reserved on a charge of embezzlement that the prisoner was properly alleged in the indictment to be the servant of A and others.

Reason 2.—This Court will not interfere with the finding of the Magistrate on a question of fact, where there is evidence which, if the Magistrate believed it, would justify him in so finding. The evidence for the prosecution connects both the appellants with the larceny of the paddy and the decision of the Magistrate must be confirmed.

Appeal dismissed with costs.

M. J. BERKELEY, J.

Summary Summations.

BRITISH GUIANA.

COUNTIES OF DEMERARY AND ESSEQUEBO.

AT the request and instance of the Receiver General of British Guiana, I, the undersigned Marshal, do hereby summon the proprietor or proprietors, representative or representatives of lot number 30, Plantation Anna Maria, situate in the Island of Leguan, in the Essequebo River, in the county of Essequebo, and colony of British Guiana, to pay within six days to the Receiver General of British Guiana through the Crown Solicitor of British Guiana at his office in the Victoria Law Courts, Georgetown, the sum of 57 cents, being the amount due for proportion of cost of maintenance of groynes for the protection of the abovementioned lot number 30, as per account hereto annexed with costs, on pain of law.

C. A. BIRMINGHAM,
Bailiff.

Proprietor or proprietors, lot 30, Anna Maria, Island of Leguan.

To the Colony of British Guiana, Dr.
(Public Works Department.)

1910.
March 31st.—To proportion of cost of maintenance of groynes for protection of above property for year 1909-10...$0 57

Correct,
J. H. W. PARK,
Colonial Civil Engineer.
CLIFTON GRANNUM,
Receiver General.
30.9.10.

A true copy,
E. EDWARDS,
Marshal.

BRITISH GUIANA.

COUNTIES OF DEMERARY AND ESSEQUEBO.

AT the request and instance of the Receiver General of British Guiana, I, the undersigned Marshal, do hereby summon the proprietor or proprietors, representative or representatives of lot number 26, Plantation Anna Maria, situate in the Island of Leguan, in the Essequebo River, county of Essequebo, and colony of British Guiana, to pay within six days to the Receiver General of British Guiana through the Crown Solicitor of British Guiana at his office in the Victoria Law Courts, Georgetown, the sum of 54 cents, being the amount due for proportion of cost of maintenance of groynes for the protection of the abovementioned lot number 26, as per account hereto annexed with costs, on pain of law.

C. A. BIRMINGHAM,
Bailiff.

Proprietor or proprietors, lot 26, Anna Maria, Island of Leguan.

To the Colony of British Guiana, Dr.
(Public Works Department).

1910.
March 31st.—To proportion of cost of maintenance of groynes for protection of above property for year 1909-10...$0 54

Correct,
J. H. W. PARK,
Colonial Civil Engineer.
CLIFTON GRANNUM,
Receiver General,
30.9.10.

A true copy,
E. EDWARDS,
Marshal.

BRITISH GUIANA.

COUNTIES OF DEMERARY AND ESSEQUEBO.

AT the request and instance of the Receiver General of British Guiana, I, the undersigned Marshal, do hereby summon the proprietor or proprietors, representative or representatives of lot number 42, Plantation Anna Maria, situate in the Island of Leguan, in the Essequebo river, in the county of Essequebo and colony of British Guiana, to pay within six days to the Receiver General of British Guiana, through the Crown Solicitor of British Guiana, at his office in the Victoria Law Courts, Georgetown, the sum of 76 cents, being the amount due for proportion of cost of maintenance of groynes for the protection of the above-mentioned lot number 42, as per account hereto annexed with costs, on pain of law.

C. A. BIRMINGHAM,
Bailiff.

Proprietor or proprietors of lot 42, Anna Maria, Island of Leguan.

To the Colony of British Guiana, Dr.
(Public Works Department.)

1910.
March 31.—To proportion of costs of maintenance of groynes for protection of above property for year 1909-10 ... ...$ 0 76

Correct,
J. H. W. PARK,
Colonial Civil Engineer.
CLIFTON GRANNUM,
Receiver General.
30.9.10.

A true copy,
E. EDWARDS,
Marshal.

BRITISH GUIANA.

COUNTIES OF DEMERARY AND ESSEQUEBO.

AT the request and instance of the Receiver General of British Guiana, I, the undersigned Marshal, do hereby summon the proprietor or proprietors, representative or representatives of lot number 40, Plantation Anna Maria, situate in the Island of Leguan, in the Essequebo River, in the county of Essequebo and colony of British Guiana, to pay within six days to the Receiver General of British Guiana through Crown the Solicitor of British Guiana at his office in the Victoria Law Courts, Georgetown, the sum of 74 cents, being the amount due for proportion of cost of maintenance of groynes for the protection of the above-mentioned lot number 40, as per account hereto annexed with costs on pain of law.

C. A. BIRMINGHAM,
Bailiff.

Digitized by Google

Proprietor or proprietors, lot 40, Anna Maria, Island of Leguan.
To the Colony of British Guiana, Dr.
(Public Works Department.)

1910.
March 31.—To proportion of cost of maintenance of groynes for protection of above property for year 1909-10 ... ...$ 0 74

Correct,
J. H. W. PARK,
Colonial Civil Engineer.
CLIFTON GRANNUM,
Receiver General,
30.9.10.

A true copy,
E. EDWARDS,
Marshal.

BRITISH GUIANA.

COUNTIES OF DEMERARY AND ESSEQUEBO.

AT the request and instance of the Receiver General of British Guiana, I, the undersigned Marshal, do hereby summon the proprietor or proprietors, representative or representatives of lot number 38, Plantation Anna Maria, situate in the island of Leguan, in the Essequebo river, in the county of Essequebo and colony of British Guiana, to pay within six days to the Receiver General of British Guiana, through the Crown Solicitor of British Guiana, at his office in the Victoria Law Courts, Georgetown, the sum of 74 cents, being the amount due for proportion of cost of maintenance of groynes for the protection of the above-mentioned lot number 38, as per account hereto annexed, with costs, on pain of law.

C. A. BIRMINGHAM,
Bailiff.

Proprietor or proprietors lot 38, Anna Maria, Island of Leguan.
To the Colony of British Guiana, Dr.
(Public Works Department.)

1910.
March 31.—To proportion of cost of maintenance of groynes for protection of above property for year 1909-10 ... ...$0 74

Correct,
J. H. W. PARK,
Colonial Civil Engineer.
CLIFTON GRANNUM,
Receiver General.
30.9.10.

A true copy,
E. EDWARDS,
Marshal.

BRITISH GUIANA.

COUNTIES OF DEMERARY AND ESSEQUEBO.

AT the request and instance of the Receiver General of British Guiana, I, the undersigned Marshal, do hereby summon the proprietor or proprietors, representative or representatives of lot number 44, Plantation Anna Maria, situate in the Island of Leguan, in the Essequebo river, in the county of Essequebo and colony of British Guiana, to pay within six days to the Receiver General of British Guiana, through the Crown Solicitor of British Guiana, at his office in the Victoria Law Courts, Georgetown, the sum of 78 cents, being the amount due for proportion of cost of maintenance of groynes for the protection of the above-mentioned lot number 44, as per account hereto annexed with costs, on pain of law.

C. A. BIRMINGHAM,
Bailiff.

Proprietor or proprietors lot 44, Anna Maria, Island of Leguan.
To the Colony of British Guiana, Dr.
(Public Works Department.)

1910.
March 31.—To proportion of cost of maintenance of groynes for protection of above property for year 1909-10...$ 0 78

Correct,
J. H. W. PARK,
Colonial Civil Engineer.
CLIFTON GRANNUM,
Receiver General,
30.9.10.

A true copy,
E. EDWARDS,
Marshal.

BRITISH GUIANA.

COUNTIES OF DEMERARY AND ESSEQUEBO.

AT the request and instance of the Receiver General of British Guiana, I, the undersigned Marshal, do hereby summon the proprietor or proprietors, representative or representatives of lot number 12, Plantation Anna Maria, situate in the Island of Leguan, in the Essequebo river, in the county of Essequebo and colony of British Guiana to pay within six days to the Receiver General of British Guiana, through the Crown Solicitor of British Guiana, at his office in the Victoria Law Courts, George own, the sum of 46 cents, being the amount due for proportion of cost of the maintenance of groynes for the protection of the abovementioned lot number 12, as per account hereto annexed, with costs, on pain of law.

C. A. BIRMINGHAM,
Bailiff.

Proprietor or proprietors lot 12, Anna Maria, Island of Leguan.
To the Colony of British Guiana, Dr.
(Public Works Department.)

1 10.
March 31 —To proportion of costs of maintenance of groynes for protection of above property for year 1909-10 ... ...$ 0 46

Correct,
J. H. W. PARK,
Colonial Civil Engineer.
CLIFTON GRANNUM,
Receiver General.
30.9.10.

A true copy,
E. EDWARDS,
Marshal.

BRITISH GUIANA.

COUNTIES OF DEMERARY AND ESSEQUEBO.

AT the request and instance of the Receiver General of British Guiana, I, the undersigned Marshal, do hereby summon the proprietor or proprietors, representative or representatives of lot number 32, Plantation Anna Maria, situate in the island of Leguan, in the Essequebo river, in the county of Essequebo and colony of British Guiana, to pay within six days to the Receiver General of British Guiana, through the Crown Solicitor of British Guiana, at his office in the Victoria Law Courts, Georgetown, the sum of 66 cents, being the amount due for proportion of cost of maintenance of groynes for the protection of the above-mentioned lot number 32 as per account hereto annexed with costs, on pain of law.

C. A. BIRMINGHAM,
Bailiff.

Proprietor or proprietors, lot 32, Anna Maria, Island of Leguan.
To the Colony of British Guiana, Dr.
(Public Works Department).

1910.
March 31.—To proportion of cost of maintenance of groynes for protection of above property for year 1909-10...$ 0 66

Correct,
J. H. W. PARK,
Colonial Civil Engineer.
CLIFTON GRANNUM,
Receiver General.
30.9.10.

A true Copy,
E. EDWARDS,
Marshal.

BRITISH GUIANA.

COUNTIES OF DEMERARY AND ESSEQUEBO.

AT the request and instance of the Receiver General of British Guiana, I, the undersigned Marshal, do hereby summon the proprietor or proprietors, representative or representatives of lot number 34, Plantation Anna Maria, situate in the Island of Leguan, in the Essequebo river, in the county of Essequebo and colony of British Guiana, to pay within six days to the Receiver General of British Guiana, through the Crown Solicitor of British Guiana, at his office in the Victoria Law Courts, Georgetown, the sum of 68 cents, being the amount due for proportion of cost of maintenance of groynes for the protection of the above-mentioned lot number 34, as per account hereto annexed with costs, on pain of law.

C. A. BIRMINGHAM,
Bailiff.

Digitized by Google

Proprietor or proprietors, lot 34, Anna Maria, Island of Leguan.

To the Colony of British Guiana, Dr.
(Public Works Department).

1910.
March 31.—To proportion of cost of maintenance of groynes for protection of above property for year 1909-10...$ 0 68

Correct,
J. H. W. PARK,
Colonial Civil Engineer.
CLIFTON GRANNUM,
Receiver General.
30.9.10.

A true copy,
E. EDWARDS,
Marshal,

BRITISH GUIANA.

COUNTIES OF DEMERARY AND ESSEQUEBO.

AT the request and instance of the Receiver General of British Guiana, I, the undersigned Marshal, do hereby summon the proprietor or proprietors, representative or representatives of lot number 36, Anna Maria, situate in the Island of Leguan, in the Essequebo river, in the county of Essequebo, and colony of British Guiana, to pay within six days to the Receiver General of British Guiana, through the Crown Solicitor of British Guiana, at his Office in the Victoria Law Courts, Georgetown, the sum of 71 cents, being the amount due for proportion of cost of constructing groynes for the protection of the above-mentioned lot number 36, as per account hereto annexed with costs on pain of law.

C. A. BIRMINGHAM,
Bailiff.

Proprietor or proprietors, lot 36, Anna Maria, Island of Leguan.

To the Colony of British Guiana, Dr.
(Public Works Department.)

1910.
March 31.—To proportion of cost of maintenance of groynes for protection of above property for year 1909-10. $0 71

Correct,
J. H. W. PARK,
Colonial Civil Engineer.
CLIFTON GRANNUM,
Receiver General.
30.9.10.

A true Copy,
E. EDWARDS
Marshal.

BRITISH GUIANA.

COUNTIES OF DEMERARY AND ESSEQUEBO.

AT the request and instance of the Receiver General of British Guiana, I, the undersigned Marshal, do hereby summon the proprietor or proprietors, representative or representatives of lot number 20, Plantation Anna Maria, situate in the Island of Leguan, in the Essequebo river, county of Essequebo and colony of British Guiana, to pay within six days to the Receiver General of British Guiana, through the Crown Solicitor of British Guiana, at his office in the Victoria Law Courts, Georgetown, the sum of 52 cents being the amount due for proportion of cost of maintenance of groynes for the protection of the above-mentioned lot number 20, as per account hereto annexed with costs, on pain of law.

C. A. BIRMINGHAM,
Bailiff.

Proprietor or Proprietors, lot 20, Anna Maria, Island of Leguan.

To the Colony of British Guiana, Dr.
(Public Works Department.)

1910.
March 31. To proportion of cost of maintenance of groynes for protection of above property for year 1909-10...$ 0 52

Correct,
J. H. W. PARK,
Colonial Civil Engineer.
CLIFTON GRANNUM,
Receiver General,
30th September, 1910.

A true Copy,
E. EDWARDS,
Marshal.

Official Receiver's Notices.

SALE.

BY The Official Receiver of British Guiana, at the premises lot 2 or 4, Lombard Street, in the City of Georgetown, at the hour of two o'clock, p.m., on

TUESDAY, 30th MAY, 1911.

As representing the estate of:—
WO LEE AND COMPANY, Debtors.

The perishable part of the Stock-in-Trade of the Wholesale and Provision Store situate at lot 2 or 4, Lombard Street, Georgetown, consisting of Flour, Fish, Herrings, etc., etc.

AT 3 P.M.

On the premises situate at the corner of Broad and High Streets, Georgetown:—

The perishable part of the Stock-in-Trade of the Retail Provision Shop carried on by the debtors at the above premises, comprising Flour, Fish, etc., etc.

AT 4 P.M.

On the premises situate at the corner of D'Urban Street and Louisa Row, Georgetown:—

The perishable part of the Stock-in-Trade of the Retail Provision Shop carried on by the debtors at the above premises, comprising Flour, Mackerels, Fish, Potatoes, etc., etc.

Term of Sale: Cash.

All persons laying claim to any of the above property may apply to the Court in the prescribed manner.

W. A. PARKER,
Official Receiver,

Dated 23rd May, 1911.

TENDERS.

BRITISH GUIANA,

OFFICIAL RECEIVER'S OFFICE,
Georgetown, Demerara,
22nd May, 1911.

SEPARATE Tenders will be received at my Office until noon of Tuesday, the 13th day of June, 1911, for the purchase of one undivided half part or share in and to lot number 31, part of Plantation La Belle Alliance, situate on the Aroabische Coast of Essequebo, and Colony of British Guiana, with an undivided half of the buildings thereon, the property of Ramyad, male Indian immigrant, No. 207, ex *York*, 1859, deceased, save and except two buildings thereon, the property of Mungal and Boodney, respectively.

Persons tendering are requested to insert the above description of the property in their tenders, and to name a fixed sum as their maximum offer.

Acceptance of the highest or any tender not guaranteed.

Forms of Tender may be obtained on application at this Office.

W. A. PARKER,
Official Receiver.

NOTICES.

BRITISH GUIANA.—IN THE SUPREME COURT.

In Insolvency No. 8 of 1911.

Re WO LEE & COMPANY, Debtor.

NOTICE is hereby given that the first meeting of creditors in the above matter will be held on the 30th day of May, 1911, at my Office in Georgetown, at 12 o'clock, noon.

To entitle any creditor to vote thereat his proof must be lodged with me not later than 4 o'clock on the 29th day of May, 1911.

Forms of proxies can be obtained from this Office.

W. A. PARKER,
Official Receiver.

Dated 23rd May 1911.

BRITISH GUIANA.—IN THE SUPREME COURT.

In Insolvency No. 8 of 1911.

Re WO LEE & COMPANY, Debtor.

NOTICE is hereby given that on the petition of J. P. Santos & Company, Limited, a Receiving Order against Ah Chung, at present residing in Hong Kong, carrying on business as a provision merchant at lot 2 or 4, Lombard Street, Georgetown, under the

Digitized by Google

at this Office for the space of three weeks from the 3rd day of May, 1911, and all parties interested having objections to the said account and vouchers must state the same in writing during Office hours within the said period of three weeks, after the expiration of which the said account and vouchers will be submitted to the Accountant of Court for examination and report.

Georgetown, Demerary, this 29th day of April, 1911.

L. C. DALTON,
Registrar.

BRITISH GUIANA.—REGISTRAR'S OEFICE.

WHEREAS the following Accounts of Insolvent Estates have been rendered to this Office, viz., the Accounts and Vouchers of William Alstein Parker, Official Receiver of British Guiana, as Assignee of the Estate of Manoel Pestano, jnr., & Bros., for a period from 2nd July, 1910, to 31st December, 1911.

NOTICE is hereby given to all parties interested that the said Accounts and Vouchers will remain in this Office for the space of One Calendar Month from the 12th day of April, 1911, and all parties interested having objections to the said Accounts and Vouchers, must state the same in writing during Office hours within the said period of one month, after the expiration of which the said Accounts and Vouchers will be submitted to the Accountant of Court for examination and report.

Georgetown, Demerary, this 7th day of April, 1911.

L. C. DALTON,
Registrar.

Judicial Notices.

NOTICE is hereby given that there will be a sitting of the Supreme Court at New Amsterdam, Berbice, on Wednesday, the 7th day of June, 1911, and following days.

L. C. DALTON,
Registrar.

Registrar's Office of British Guiana, Victoria Law Courts, Georgetown, Demerara, this 19th day of May, 1911.

COUNTY OF BERBICE.

LIMITED JURISDICTION.

HEARING LIST.

THE following actions are fixed for hearing on Wednesday, 7th June, 1911:—

Plaintiffs.	Defendants.	Nature of Claim.
JUGDAYAH as mother and natural guardian of the minor Nankey Boodhoo and as testamentary guardian of said minor.	SAMAROO.	Opposition to sale at execution of building lot No. 7 section I in Fyrish Country District, Berbice, with the buildings thereon.
E. A. Luckhoo, Solicitor.	B. B. Marshall, Counsel.	
ADRIANA NELSON, widow, as Executrix under the last will and testament of James Seeteram, decd.	J. C. WELCOME,	$142.04, balance due on pro. note for $206.
A. De Weever, Solicitor.	Jos. Eleazar, Solicitor.	

L. C. DALTON,
Registrar.

Registrar's Office of British Guiana, Victoria Law Court, Georgetown, Demerara, this 19th day of May, 1911.

APPELLATE JURISDICTION.

HEARING LIST.

THE following appeal is fixed for hearing at 12.30 o'clock, p.m., on Monday, 19th June, 1911:—

Appellant.	Respondent.
C. A. STRICK, Sergt. 929.	AARON WILLIAMS.
G. J. de Freitas, Solicitor General.	E. A. Luckhoo, Solicitor.

L. C. DALTON,
Registrar.

Registrar's Office of British Guiana, Victoria Law Court, Georgetown, Demerara, this 19th day of May, 1911.

SUPREME COURT OF BRITISH GUIANA.

LIMITED JURISDICTION.

THIS 9TH DAY OF MAY, 1911.

SMART-DALGLEISH & Co., LTD.
versus
A. F. CHAPMAN.

This is an appeal from the taxing of costs by the taxing officer who dealt with the costs under the lower scale.

It seems that a specially indorsed writ was issued for the recovery of the possession of that portion of the plaintiff company's premises situate at lot 48, Water Street, let to the defendant at a rental of $30 a month.

On an objection that the action could not be brought in the form of a specially indorsed writ Hawtayne, acting J., held that the objection was good and struck out the writ with costs.

No question was raised as to the effect of this decision nor was it appealed from. The sole question so far as the present appeal is concerned is whether the costs awarded by the acting Judge should be taxed on the higher or the lower scale.

The taxing officer has taxed the costs under appendix 1 part 1, (c) of our Rules of Court which is headed as follows:—

Costs chargeable by solicitor or counsel in actions in which the amount claimed or the value of the property in respect of which the action is brought does not exceed $250.

It is argued for the appellant (the defendant in the Court below) that it must be patent on the face of the proceedings that the part of the premises rented to the said defendant at a rental of $30 per month exceeds in value $250, as it was not a rental for a particular occasion but for continuous use for the purpose of defendants' business which had been carried on in same for several months and that moreover $50 were claimed as costs.

For the respondent it was urged that there was no proof of the value and that the costs claimed were $50 or such sum as might be allowed.

The fact that $30 is the rental to my mind certainly is good ground for assuming that the value of the premises, possession of which is claimed, does exceed $250 which sum, if taken as the value, would not be nine months rent, certainly a very small valuation, although in such a place as Water Street which is the great business thoroughfare of the city rents would probably be higher than in less important parts, values of properties so situated would, however, also be higher.

With regard to the amount of costs claimed it was a kind of alternative claim and proves nothing.

Taking the costs awarded to be the general costs in the action as they are, no limitation being made, I certainly think they should be taxed on the higher scale although there was no adjudication on the merits, hence no finding by the Judge. (Archer v. Britton, 22.3.06). The claim was not for a sum of money but for possession of premises, such premises being clearly of a value exceeding $250 taking the rent stated as a basis for valuation.

I, therefore, allow the appeal and direct the taxing officer to tax the costs on the higher scale.

I allow the appellant $5 as the costs of this appeal.

JOHN E. HEWICK, J.

Digitized by Google

APPELLATE JURISDICTION.

THIS 17TH DAY OF MAY, 1911.

MAHABALE & ANOR., Appellants.

versus

BERESFORD, Respondent.

This is an appeal from a conviction for having feloniously stolen eleven bags of paddy value $20.56, the property of A. J. McConnell and others.

The substantial grounds of appeal are (1) that there is no evidence that the paddy so alleged to have been stolen by appellants was the property of the respondent's principals—that is A. J. McConnell and others, and (2) that there was not sufficient or satisfactory evidence to warrant a conviction on the merits.

Reason 1.—It is argued by counsel that the evidence of the complainant shows the bags of paddy to be the property of Booker Bros., McConnell & Co., Limited, and that the ownership should have been so laid. No certificate of incorporation as a company is laid over and the case of R. v. Laughton is relied on as showing this to be unnecessary. In that case it was held that parol evidence to the effect that the company—whose moneys the prisoner was charged with obtaining by false pretences, carried on business as an incorporated company was sufficient to support the Indictment. In the present case there is no evidence that Booker Bros., McConnell & Co., Limited, is an incorporated company or that they carried on business as such. The only evidence is that there is such a firm of which A. J. McConnell is a partner. See R. v. Frankland (32 L.J., (M.C.) 69), where in the absence of evidence of incorporation it was held by the Court of Crown Cases Reserved on a charge of embezzlement that the prisoner was properly alleged in the indictment to be the servant of A and others.

Reason 2.—This Court will not interfere with the finding of the Magistrate on a question of fact, where there is evidence which, if the Magistrate believed it, would justify him in so finding. The evidence for the prosecution connects both the appellants with the larceny of the paddy and the decision of the Magistrate must be confirmed.

Appeal dismissed with costs.

M. J. BERKELET, J.

Summary Summations.

BRITISH GUIANA.

COUNTIES OF DEMERARY AND ESSEQUEBO.

AT the request and instance of the Receiver General of British Guiana, I, the undersigned Marshal, do hereby summon the proprietor or proprietors, representative or representatives of lot number 30, Plantation Anna Maria, situate in the Island of Leguan, in the Essequebo River, in the county of Essequebo, and colony of British Guiana, to pay within six days to the Receiver General of British Guiana through the Crown Solicitor of British Guiana at his office in the Victoria Law Courts, Georgetown, the sum of 57 cents, being the amount due for proportion of cost of maintenance of groynes for the protection of the abovementioned lot number 30, as per account hereto annexed with costs, on pain of law.

C. A. BIRMINGHAM,
Bailiff.

Proprietor or proprietors, lot 30, Anna Maria, Island of Leguan.

To the Colony of British Guiana, Dr.
(Public Works Department.)

1910.
March 31st.—To proportion of cost of maintenance of groynes for protection of above property for year 1909-10...$0 57

Correct,
J. H. W. PARK,
Colonial Civil Engineer.
CLIFTON GRANNUM,
Receiver General.
30.9.10.

A true copy,
E. EDWARDS,
Marshal.

BRITISH GUIANA.

COUNTIES OF DEMERARY AND ESSEQUEBO.

AT the request and instance of the Receiver General of British Guiana, I, the undersigned Marshal, do hereby summon the proprietor or proprietors, representative or representatives of lot number 26, Plantation Anna Maria, situate in the Island of Leguan, in the Essequebo River, county of Essequebo, and colony of British Guiana, to pay within six days to the Receiver General of British Guiana through the Crown Solicitor of British Guiana at his office in the Victoria Law Courts, Georgetown, the sum of 54 cents, being the amount due for proportion of cost of maintenance of groynes for the protection of the abovementioned lot number 26, as per account hereto annexed with costs, on pain of law.

C. A. BIRMINGHAM,
Bailiff.

Proprietor or proprietors, lot 26, Anna Maria, Island of Leguan.

To the Colony of British Guiana, Dr.
(Public Works Department).

1910.
March 31st.—To proportion of cost of maintenance of groynes for protection of above property for year 1909-10...$0 54

Correct,
J. H. W. PARK,
Colonial Civil Engineer.
CLIFTON GRANNUM,
Receiver General,
30.9.10.

A true copy,
E. EDWARDS,
Marshal.

BRITISH GUIANA.

COUNTIES OF DEMERARY AND ESSEQUEBO.

AT the request and instance of the Receiver General of British Guiana, I, the undersigned Marshal, do hereby summon the proprietor or proprietors, representative or representatives of lot number 42, Plantation Anna Maria, situate in the Island of Leguan, in the Essequebo river, in the county of Essequebo and colony of British Guiana, to pay within six days to the Receiver General of British Guiana, through the Crown Solicitor of British Guiana, at his office in the Victoria Law Courts, Georgetown, the sum of 76 cents, being the amount due for proportion of cost of maintenance of groynes for the protection of the above-mentioned lot number 42, as per account hereto annexed with costs, on pain of law.

C. A. BIRMINGHAM,
Bailiff.

Proprietor or proprietors of lot 42, Anna Maria, Island of Leguan.

To the Colony of British Guiana, Dr.
(Public Works Department.)

1910.
March 31.—To proportion of costs of maintenance of groynes for protection of above property for year 1909-10 ... ...$ 0 76

Correct,
J. H. W. PARK,
Colonial Civil Engineer.
CLIFTON GRANNUM,
Receiver General.
30.9.10.

A true copy,
E. EDWARDS,
Marshal.

BRITISH GUIANA.

COUNTIES OF DEMERARY AND ESSEQUEBO.

AT the request and instance of the Receiver General of British Guiana, I, the undersigned Marshal, do hereby summon the proprietor or proprietors, representative or representatives of lot number 40, Plantation Anna Maria, situate in the Island of Leguan, in the Essequebo River, in the county of Essequebo and colony of British Guiana, to pay within six days to the Receiver General of British Guiana through Crown the Solicitor of British Guiana at his office in the Victoria Law Courts, Georgetown, the sum of 74 cents, being the amount due for proportion of cost of maintenance of groynes for the protection of the above-mentioned lot number 40, as per account hereto annexed with costs on pain of law.

C. A. BIRMINGHAM,
Bailiff.

Digitized by Google

Proprietor or proprietors, lot 40, Anna Maria, Island of Leguan.
To the Colony of British Guiana, Dr.
(Public Works Department.)

1910.
March 31.—To proportion of cost of maintenance of groynes for protection of above property for year 1909-10 ... ...$ 0 74

Correct,
J. H. W. PARK,
Colonial Civil Engineer.
CLIFTON GRANNUM,
Receiver General,
30.9.10.

A true copy,
E. EDWARDS,
Marshal.

BRITISH GUIANA.

COUNTIES OF DEMERARY AND ESSEQUEBO.

AT the request and instance of the Receiver General of British Guiana, I, the undersigned Marshal, do hereby summon the proprietor or proprietors, representative or representatives of lot number 38, Plantation Anna Maria, situate in the Island of Leguan, in the Essequebo river, in the county of Essequebo and colony of British Guiana, to pay within six days to the Receiver General of British Guiana, through the Crown Solicitor of British Guiana, at his office in the Victoria Law Courts, Georgetown, the sum of 74 cents, being the amount due for proportion of cost of maintenance of groynes for the protection of the above-mentioned lot number 38, as per account hereto annexed, with costs, on pain of law.

C. A. BIRMINGHAM,
Bailiff.

Proprietor or proprietors lot 38, Anna Maria, Island of Leguan.
To the Colony of British Guiana, Dr.
(Public Works Department.)

1910.
March 31.—To proportion of cost of maintenance of groynes for protection of above property for year 1909-10 ... ...$0 74

Correct,
J. H. W. PARK,
Colonial Civil Engineer.
CLIFTON GRANNUM,
Receiver General.
30.9.10.

A true copy,
E. EDWARDS,
Marshal.

BRITISH GUIANA.

COUNTIES OF DEMERARY AND ESSEQUEBO.

AT the request and instance of the Receiver General of British Guiana, I, the undersigned Marshal, do hereby summon the proprietor or proprietors, representative or representatives of lot number 44, Plan. Anna Maria, situate in the Island of Leguan, in the Essequebo river, in the county of Essequebo and colony of British Guiana, to pay within six days to the Receiver General of British Guiana, through the Crown Solicitor of British Guiana, at his office in the Victoria Law Courts, Georgetown, the sum of 78 cents, being the amount due for proportion of cost of maintenance of groynes for the protection of the above-mentioned lot number 44, as per account hereto annexed with costs, on pain of law.

C. A. BIRMINGHAM,
Bailiff.

Proprietor or proprietors lot 44, Anna Maria, Island of Leguan.
To the Colony of British Guiana, Dr.
(Public Works Department.)

1910.
March 31.—To proportion of cost of maintenance of groynes for protection of above property for year 1909-10...$ 0 78

Correct,
J. H. W. PARK,
Colonial Civil Engineer.
CLIFTON GRANNUM,
Receiver General,
30.9.10.

A true copy,
E. EDWARDS,
Marshal.

BRITISH GUIANA.

COUNTIES OF DEMERARY AND ESSEQUEBO.

AT the request and instance of the Receiver General of British Guiana, I, the undersigned Marshal, do hereby summon the proprietor or proprietors, representative or representatives of lot number 12, Plantation Anna Maria, situate in the Island of Leguan, in the Essequebo river, in the county of Essequebo and colony of British Guiana to pay within six days to the Receiver General of British Guiana, through the Crown Solicitor of British Guiana, at his office in the Victoria Law Courts, George own, the sum of 46 cents, being the amount due for proportion of cost of the maintenance of groynes for the protection of the abovementioned lot number 12, as per account hereto annexed, with costs, on pain of law.

C. A. BIRMINGHAM,
Bailiff.

Proprietor or proprietors lot 12, Anna Maria, Island of Leguan.
To the Colony of British Guiana, Dr.
(Public Works Department.)

1 10.
March 31 —To proportion of costs of maintenance of groynes for protection of above property for year 1909-10 ... ...$ 0 46

Correct,
J. H. W. PARK,
Colonial Civil Engineer.
CLIFTON GRANNUM,
Receiver General.
30.9.10.

A true copy,
E. EDWARDS,
Marshal.

BRITISH GUIANA.

COUNTIES OF DEMERARY AND E SEQUEBO.

AT the request and instance of the Receiver General of British Guiana, I, the undersigned Marshal, do hereby summon the proprietor or proprietors, representative or representatives of lot number 32, Plantation Anna Maria, situate in the island of Leguan, in the Essequebo river, in the county of Essequebo and colony of British Guiana, to pay within six days to the Receiver General of British Guiana, through the Crown Solicitor of British Guiana, at his office in the Victoria Law Courts, Georgetown, the sum of 66 cents, being the amount due for proportion of cost of maintenance of groynes for the protection of the above-mentioned lot number 32 as per account hereto annexed with costs, on pain of law.

C. A. BIRMINGHAM,
Bailiff.

Proprietor or proprietors, lot 32, Anna Maria, Island of Leguan.
To the Colony of British Guiana, Dr.
(Public Works Department).

1910.
March 31.—To proportion of cost of maintenance of groynes for protection of above property for year 1909-10...$ 0 66

Correct,
J. H. W. PARK,
Colonial Civil Engineer.
CLIFTON GRANNUM,
Receiver General.
30.9.10.

A true Copy,
E. EDWARDS,
Marshal.

BRITISH GUIANA.

COUNTIES OF DEMERARY AND ESSEQUEBO.

AT the request and instance of the Receiver General of British Guiana, I, the undersigned Marshal, do hereby summon the proprietor or proprietors, representative or representatives of lot number 34, Plantation Anna Maria, situate in the Island of Leguan, in the Essequebo river, in the county of Essequebo and colony of British Guiana, to pay within six days to the Receiver General of British Guiana, through the Crown Solicitor of British Guiana, at his office in the Victoria Law Courts, Georgetown, the sum of 68 cents, being the amount due for proportion of cost of maintenance of groynes for the protection of the above-mentioned lot number 34, as per account hereto annexed with costs, on pain of law.

C. A. BIRMINGHAM,
Bailiff.

Digitized by Google

Proprietor or proprietors, lot 34, Anna Maria, Island of Leguan.

To the Colony of British Guiana, Dr.
(Public Works Department).

1910.
March 31.—To proportion of cost of maintenance of groynes for protection of above property for year 1909-10...$ 0 68

Correct,
J. H. W. PARK,
Colonial Civil Engineer.

CLIFTON GRANNUM,
Receiver General.
30.9.10.

A true copy,
E. EDWARDS,
Marshal,

BRITISH GUIANA.

COUNTIES OF DEMERARY AND ESSEQUEBO.

AT the request and instance of the Receiver General of British Guiana, I, the undersigned Marshal, do hereby summon the proprietor or proprietors, representative or representatives of lot number 36, Anna Maria, situate in the Island of Leguan, in the Essequebo river, in the county of Essequebo, and colony of British Guiana, to pay within six days to the Receiver General of British Guiana, through the Crown Solicitor of British Guiana, at his Office in the Victoria Law Courts, Georgetown, the sum of 71 cents, being the amount due for proportion of cost of constructing groynes for the protection of the above-mentioned lot number 36, as per account hereto annexed with costs on pain of law.

C. A. BIRMINGHAM,
Bailiff.

Proprietor or proprietors, lot 36, Anna Maria, Island of Leguan.

To the Colony of British Guiana, Dr.
(Public Works Department.)

1910.
March 31.—To proportion of cost of maintenance of groynes for protection of above property for year 1909-10. $0 71

Correct,
J. H. W. PARK,
Colonial Civil Engineer.

CLIFTON GRANNUM,
Receiver General.
30.9.10.

A true Copy,
E. EDWARDS
Marshal.

BRITISH GUIANA.

COUNTIES OF DEMERARY AND ESSEQUEBO.

AT the request and instance of the Receiver General of British Guiana, I, the undersigned Marshal, do hereby summon the proprietor or proprietors, representative or representatives of lot number 20, Plantation Anna Maria, situate in the Island of Leguan, in the Essequebo river, county of Essequebo and colony of British Guiana, to pay within six days to the Receiver General of British Guiana, through the Crown Solicitor of British Guiana, at his office in the Victoria Law Courts, Georgetown, the sum of 52 cents being the amount due for proportion of cost of maintenance of groynes for the protection of the above-mentioned lot number 20, as per account hereto annexed with costs, on pain of law.

C. A. BIRMINGHAM,
Bailiff.

Proprietor or Proprietors, lot 20, Anna Maria, Island of Leguan.

To the Colony of British Guiana, Dr.

(Public Works Department.)

1910.
March 31. To proportion of cost of maintenance of groynes for protection of above property for year 1909-10...$ 0 52

Correct,
J. H. W. PARK,
Colonial Civil Engineer.

CLIFTON GRANNUM,
Receiver General,
30th September, 1910.

A true Copy,
E. EDWARDS,
Marshal.

Official Receiver's Notices.

SALE.

BY The Official Receiver of British Guiana, at the premises lot 2 or 4, Lombard Street, in the City of Georgetown, at the hour of two o'clock, p.m., on

TUESDAY, 30th MAY, 1911.

As representing the estate of:—
WO LEE AND COMPANY, Debtors.

The perishable part of the Stock-in-Trade of the Wholesale and Provision Store situate at lot 2 or 4, Lombard Street, Georgetown, consisting of Flour, Fish, Herrings, etc., etc.

AT 3 P.M.

On the premises situate at the corner of Broad and High Streets, Georgetown:—

The perishable part of the Stock-in-Trade of the Retail Provision Shop carried on by the debtors at the above premises, comprising Flour, Fish, etc., etc.

AT 4 P.M.

On the premises situate at the corner of D'Urban Street and Louisa Row, Georgetown:—

The perishable part of the Stock-in-Trade of the Retail Provision Shop carried on by the debtors at the above premises, comprising Flour, Mackerels, Fish, Potatoes, etc., etc.

Term of Sale: Cash.

All persons laying claim to any of the above property may apply to the Court in the prescribed manner.

W. A PARKER,
Official Receiver,

Dated 23rd May, 1911.

TENDERS.

BRITISH GUIANA,

OFFICIAL RECEIVER'S OFFICE,
Georgetown, Demerara,
22nd May, 1911.

SEPARATE Tenders will be received at my Office until noon of Tuesday, the 13th day of June, 1911, for the purchase of one undivided half part or share in and to lot number 31, part of Plantation La Belle Alliance, situate on the Aroabische Coast of Essequebo, and Colony of British Guiana, with an undivided half of the buildings thereon, the property of Ramyad, male Indian immigrant, No. 207, ex *York*, 1859, deceased, save and except two buildings thereon, the property of Mungal and Boodney, respectively.

Persons tendering are requested to insert the above description of the property in their tenders, and to name a fixed sum as their maximum offer.

Acceptance of the highest or any tender not guaranteed.

Forms of Tender may be obtained on application at this Office.

W. A. PARKER,
Official Receiver.

NOTICES.

BRITISH GUIANA.—IN THE SUPREME COURT.

In Insolvency No. 8 of 1911.

Re WO LEE & COMPANY, Debtor.

NOTICE is hereby given that the first meeting of creditors in the above matter will be held on the 30th day of May, 1911, at my Office in Georgetown, at 12 o'clock, noon.

To entitle any creditor to vote thereat his proof must be lodged with me not later than 4 o'clock on the 29th day of May, 1911.

Forms of proxies can be obtained from this Office.

W. A. PARKER,
Official Receiver.

Dated 23rd May 1911.

BRITISH GUIANA.—IN THE SUPREME COURT.

In Insolvency No. 8 of 1911.

Re WO LEE & COMPANY, Debtor.

NOTICE is hereby given that on the petition of J. P. Santos & Company, Limited, a Receiving Order against Ah Chung, at present residing in Hong Kong, carrying on business as a provision merchant at lot 2 or 4, Lombard Street, Georgetown, under the

Digitized by Google

name and style of Wo Lee & Company, was made by the Supreme Court on the 20th day of May, 1911.

Note.—All debts due to the estate should be paid to me.

W. A. PARKER,
Official Receiver.

Dated 23rd May, 1911.

BRITISH GUIANA.—IN THE SUPREME COURT.

In Insolvency No. 6 of 1911.

Re KHIRATEE, Insolvent.

In Insolvency—Notice is hereby given that Khiratee, of 95, La Penitence Street, Albouystown, Huckster, was on the 20th day of May, 1911, adjudged Insolvent by the Supreme Court,

W. A. PARKER,
Official Receiver.

Dated 23rd May, 1911.

BRITISH GUIANA.—IN THE SUPREME COURT.

In Insolvency No. 7 of 1911.

Re GEORGE SEYMOUR, Insolvent.

In Insolvency.—Notice is hereby given that George Seymour, residing on lot 6, Green Street, Georgetown, and carrying on business on lot 12, High Street, Georgetown, was on the 23rd day of May, 1911, adjudged Insolvent by the Supreme Court.

W. A. PARKER,
Official Receiver.

Dated 23rd May, 1911.

BRITISH GUIANA—IN THE SUPREME COURT.

In Insolvency No. 5 of 1911.

Re MOOLA SING, Insolvent.

In Insolvency—Notice is hereby given that Moola Sing, of Maryville, Leguan, Shopkeeper, was on the 22nd day of May, 1911, adjudged Insolvent by the Supreme Court.

W. A. PARKER,
Official Receiver.

Dated 23rd May, 1911.

BRITISH GUIANA.—IN THE SUPREME COURT.

In Insolvency No. 4 of 1910.

Re JAMES WALLS, Insolvent.

A DIVIDEND is intended to be declared in the above matter. Creditors who have not proved their debts by the 15th day of June, 1911, will be excluded from this dividend.

W. A. PARKER,
Official Receiver,
Assignee.

Dated the 23rd May, 1911.

BRITISH GUIANA—IN THE SUPREME COURT.

In Insolvency No. 15 of 1910.

Re SAHIBDEEN, Insolvent.

A DIVIDEND is intended to be declared in the above matter. Creditors who have not proved their debts by the 15th day of June, 1911, will be excluded from this dividend.

W. A. PARKER,
Official Receiver,
Assignee.

Dated the 23rd May, 1911.

Lands and Mines Notices

NOTICE.

APPLICANTS for certificates of Competency as Steersmen or Bowmen for the Essequibo, Mazaruni and Cuyuni Rivers are hereby warned that it is useless going before Mr. McTurk for examination unless they know the correct names of the Falls and Rapids on those rivers as shewn on the Maps.

Mr. McTurk will not pass applicants who use their own fancy names for the Falls instead of learning the correct ones.

Bowmen and Applicants for Bowmen's Certificates must clearly understand that, *except when in the Falls or when performing the special work of a Bowman*, they are expected to give the stroke and assist in the pulling of the boat.

FRANK FOWLER,
Commissioner of Lands and Mines, Officer in charge of the Navigation of the Essequibo River and its Tributaries.

Department of Lands and Mines,
Georgetown, May, 1911.

SALE OF BOAT.

NOTICE is hereby given that, in accordance with the provisions of section 10 of Ordinance No. 4 of 1884, I, or some person duly authorized by me in writing, will, at 1 o'clock, p.m., on Monday, the 29th day of May, 1911, at the Office of the Warden of No. 4 District, Matope, publicly expose for sale at auction the following boat, condemned by Board of Survey and ordered to be sold:—

Mail boat "Plover," 21 feet x 2 feet, 10 inches x 1 foot, 3 inches.

This boat is lying at Matope and can be inspected at any time previous to sale, on application to the Warden or Sub-Warden.

Terms of Sale:—Cash, with 2% auction dues, on the knock of the hammer.

FRANK FOWLER,
Commissioner of Lands and Mines.

Department of Lands and Mines,
10th May, 1911.

SALE OF TENT BOAT.

NOTICE is hereby given that, in accordance with the provisions of Section 10 of Ordinance No. 4 of 1884, I, or some person duly authorized by me in writing, will, at 1 o'clock, p.m., on Tuesday, the 30th day of May, 1911, at the office of the Sub-Warden at Bartica, publicly expose for sale at auction the following boat condemned by Board of Survey and ordered to be sold:—

Tent boat "Nemesis," 28 feet x 5 feet 3 inches x 2 feet (with tent complete).

This boat is lying at Bartica and can be inspected at any time previous to sale, on application to the Sub-Warden, Bartica.

Terms of Sale:—Cash, with 2 per cent. auction dues on the knock of the hammer.

FRANK FOWLER,
Commissioner of Lands and Mines.

Department of Lands and Mines,
10th May, 1911.

Digitized by Google

Post Office Notice.

ROYAL MAIL ARRANGEMENTS.

MAILS for Europe, St. Michaels (Azores), the West Indies and New York by the R.M.S. "Balantia," will be closed at the General Post Office on Saturday, 27th instant, at 7 p.m.

Letters for despatch by this Mail may be posted in City Street Boxes up to 6 p.m.

Postal matter will be registered at G.P.O. and at City Branch Offices up to 5 p.m.

Parcels received at G.P.O. and at City Branch Offices up to 4 p.m.

British Postal Orders may be purchased at the City Branch Offices any day (Sundays excepted) from 6.30 a.m. to 5.30 p.m. and at G.P.O. from 7 a.m. to 5 p.m.

Money Orders issued at G.P.O. and Cornhill Street up to 1 p.m.

Postal matter handed in at the G.P.O. counter will be received after closing of this Mail on payment of extra postage as follows:—

Ordinary postal matter within 30 minutes, 2 cents.

Ordinary postal matter within 60 minutes, 12 cents.

Ordinary letters only, from 2 p.m. to 4 p.m. on Sunday, 28th instant, 24 cents.

Registered matter within 30 minutes after closing of Registered Mail, 4 cents.

COUNTRY MAILS will be forwarded to Georgetown, as follows:—

DEMERARA.—East Coast, by Train leaving Mahaica at 5.20 p.m.

DEMERARA.—West Coast, by Train leaving Greenwich Park at 4.25 p.m.

DEMERARA.—East Bank, by Carrier Tricycle leaving Grove at 2.05 p.m.

DEMERARA.—West Bank, by Carrier Tricycle leaving Wales at 1.50 p.m.

DEMERARA.—Upper River and Potaro District, by Steamer leaving Wismar at 8.30 a.m.

BERBICE.—By Train leaving Rosignol at 6.55 a.m.

ESSEQUEBO COAST, LEGUAN, AND WAKENAAM.—By Steamer leaving Onderneeming at noon.

ESSEQUEBO-BARTICA.—By Steamer leaving at 8 a.m. on 26th.

ESSEQUEBO, NORTH WESTERN DISTRICT.—By Steamer leaving Mt. Everard at 8 a.m. on 25th.

A. W. SWAIN,
Postmaster General.

General Post Office,
Georgetown, 23rd May, 1911.

Education Notice.

NOTICE is hereby given that an application has been received from the Reverend R. T. Frank for a grant-in-aid to his School at Fearn, Berbice River. This application will in due course be laid before the Governor-in-Council, if after examination of the School in October next all the conditions as laid down in the Education Code are found to be fulfilled.

H. W. SCONCE,
Inspector of Schools.

Education Department,
19th May, 1911.

Customs Notice.

Re METHYLATED SPIRITS.

ATTENTION is directed to certain provisions of the Customs Duties Ordinance in regard to the importation of methylated spirits—item 101 (e.)

On and after this date spirits not methylated as is required by the Customs Duties Ordinance and not re-shipped out of the colony will be chargeable with the higher rate of duty on spirits and strong waters, viz:—$3.50 per proof gallon.

There being no legal authority to re-methylate imported spirits in bond, notice is hereby given for general information that all applications for that purpose will be refused.

A. B. ALLT,
Acting Comptroller of Customs.

Custom House, Georgetown,
22nd May, 1911.

General Register Office Notice.

IN accordance with section 14 of the Marriage Ordinance No. 25 of 1901, notice is hereby given of the appointment of the following Marriage Officer to the Ministerial charge of the Registered Buildings hereinafter mentioned:—

Reverend T. B. Glasgow *vice* Reverend A. W. Wilson (on leave).
Smith Church, Brickdam, Georgetown District.
Hope Chapel, Grove Village, East Bank, Demerara River District.
Phœnix Chapel, Leguan, Essequibo River District.
Bagotville Chapel, Bagotville, West Bank Demerara District.
Vauxhall Chapel, Canal No. 1, do.

J. E. GODFREY,
Registrar General.

General Register Office,
Victoria Law Courts,
Georgetown, Demerara,
22nd May, 1911.

Licensing.

SOUTH ESSEQUEBO JUDICIAL DISTRICT.

NOTICE is hereby given that a Special Licensing Meeting will be held at the Vergenoegen Court Room on Friday, the 26th day of May, 1911, at 12, o'clock, noon, for the purpose of considering an application from Antonio Rodrigues Tranquada and Manoel Vieira, as Executors of Jacintho de Freitas, deceased, for the transfer of the Retail Spirit licence for premises situate at Farm, to and in favour of Victorino Joao Correa.

Justices of the Peace resident in the district are requested to attend at the time and place mentioned.

EDMUND J. MACQUARRIE,
Stipendiary Justice of the Peace.

Leguan,
13th May, 1911.

LICENSING MEETING.

GEORGETOWN JUDICIAL DISTRICT.

NOTICE is hereby given that a Special Licensing Meeting will be held in the Magistrate's Court Room, Georgetown, at 12 o'clock, noon, on Friday, the 26th day of May, 1911, for the purpose of considering applications from Manoel Figueira and Manoel Gonsalves for the transfer of their Retail Spirit Shop Licences for premises at lot 132, Bourda, and at lot 139, Bourda, to Manoel Figueira and João Figueira.

Justices resident in the district are requested to attend at the time and place above-mentioned.

J. K. D. HILL,
Stipendiary Magistrate.

Georgetown,
12th May, 1911.

Treasury Notice.

NOTICE.

GOVERNMENT SAVINGS BANK.

DEPOSITORS are reminded that the Government Savings Bank will be closed from and after the 1st June next. Applications to withdraw amounts remaining on deposit in the Government Savings Bank at the close of business on the 31st instant should be addressed to the Postmaster General accompanied by the Depositor's Pass Book.

CLIFTON GRANNUM,
Receiver General.

The Treasury,
18th May, 1911.

Digitized by Google

Registrar's Notice.

BRITISH GUIANA.

STATEMENT shewing the names of persons convicted at the Session of the Supreme Court of British Guiana, sitting in the exercise in its Criminal Jurisdiction in and for the County of Essequebo held on the Sixteenth day of May, Nineteen Hundred and Eleven, and following days, and the Offence, for which they were Indicted and of which they were Convicted, date of Sentence, and Sentence passed on each of said persons respectively:—

Indictment No.	Name.	Offence for which Indicted.	Offence of which Convicted.	Date of Sentence.	Sentence.
10449	Bhora	Escape.	Escape.	16th May, 1911.	Three (3) months imprisonment with hard labour.
10450	Badlu	Felonious wounding.	Unlawful wounding.	17th May, 1911.	Nine (9) months imprisonment with hard labour.
10451	Antonio Rodrigues..	Wounding with intent to commit murder.	Unl wful wounding.	,,	Twelve (12) months imprisonment with hard labour.
10452	Ajodah	Felonious wounding.	Felonious wounding.	16th May, 1911.	Two (2) years imprisonment with hard labour and on Saturday, 27th day of May, 1911, within the precincts of the Suddie Prison to receive Fifteen strokes on the bare back with the cat-o-nine tails.

Registrar's Office of British Guiana, Victoria Law Courts, Georgetown, Demerara, this 19th day May, 1911.

L. C. DALTON,
Registrar.

Customs' Notice.

NOTICE is hereby given, in terms of Section 84 of Ordinance 7 of 1884, that the goods contained in the package hereinafter described will, on account of not being re-warehoused, be sold at the Colonial Bonded Warehouse, New Amsterdam, at 12 o'clock, noon, on Monday, 12th June, 1911.

Date of Warehousing.	Consignees' Names.	Mark and No.	Description of Goods.	Importing Vessels
23rd February, 1910.	Isaacson & Co. ...	W J T 3385	1 case San Benito Wine.	"Solent."

Custom House, New Amsterdam,
15th May, 1911.

R. M. BURY,
Sub-Comptroller.

Digitized by Google

PUBLIC HOSPITALS.—BRITISH GUIANA.

RETURN FOR THE WEEK ENDING SATURDAY, 25TH MARCH, 1911.

HOSPITAL AT	Remaining from last week.			Admitted.			Discharged recovered.			Discharged for other causes.			Died.			Remaining at the end of the week.			Out-patients.		
	M.	F.	T.	M.	F.	T.	M.	F.	T.	M.	F.	T.	M.	F.	T.	M.	F.	T.	M.	F.	T.
Georgetown ...	281	204	485	102	83	185	42	31	73	54	38	92	13	10	23	274	208	482	286	359	655
New Amsterdam ...	84	54	138	39	26	65	21	17	38	9	5	14	4	4	8	89	54	143	178	240	418
Suddie	57	26	83	27	15	42	3	3	6	21	7	28	3	...	3	57	31	88	64	83	147
Bartica	9	1	10	2	...	2	1	1	2	1	..	1	1	...	1	8	...	8	5	15	20
Morawhanna ...	5	2	7	4	3	7	1	...	1	1	1	2	1	...	1	6	4	10	15	1	16
Potaro	2	...	2	1	...	1	...	...	...	1	...	1	...	...	...	2	...	2	24	7	31
Arakaka	3	1	4	2	1	3	...	...	...	2	2	4	...	...	...	3	...	3	12	...	12
Total ...	441	288	729	177	128	305	68	52	120	89	53	142	22	14	36	439	297	736	594	705	1,299
PUBLIC ASYLUMS.																					
Lunatic Asylum ...	467	300	767	2	...	2	...	2	2	...	...	...	...	1	1	469	297	766	...	...	...
Leper Asylum ...	300	124	424	2	...	2	...	...	...	*2	...	2	...	...	...	300	124	424	...	...	...
Total ...	767	424	1,191	4	...	4	...	2	2	2	...	2	...	1	1	769	421	1,190	...	...	...

PUBLIC DISPENSARIES.

DISPENSARIES AT	OUT-PATIENTS.		
	M.	F.	T.
Georgetown No. 1 ...	12	28	40
Do. No. 2 ...	26	56	82
Do. No. 3 ...	23	33	56
Medical Station, Albouy's Town ...	14	55	69
Demerara River ...	3	4	7
Berbice do. ...	11	3	14
Upper Pomeroon River ...	6	10	16
Lower Pomeroon River ...	9	10	19
Moruca ...	10	5	15
Total ...	114	204	318

*Absconded.

J. E. GODFREY,
Surgeon General.

Digitized by Google

BRITISH GUIANA.

LIST OF PERSONS entitled to Vote at the Election of Members of the Court of Policy and Financial Representatives for Eastern Division Electoral District No. 1 (County of Demerary), for the twelve months commencing on 1st October, 1911 and ending 30th September, 1912.

No.	Date of Registration.	Surname and Christian Name.	Residence.	Nature of Qualification.	Local or other description of Land, &c.
1	Oct. 13 1891	Abrams, Richard Benson	Friendship Village, East Coast	Owner of house and land	Friendship, W. ½ lot No. 115, section A.
2	Oct. 13 1891	Abrams, Rogers Nathaniel	Friendship Village, East Coast	Owner of house and land	Friendship, W. ½ lot No. 17, section A.
3	Oct. 14 1892	Abrams, Schults	Buxton Village, East Coast	Owner of house and land	Buxton.
4	Oct. 14 1892	Abrams, Abel	Buxton Village, East Coast	Owner of house and land	Buxton.
5	Oct. 14 1892	Abrams, Isaiah	Friendship Village, East Coast	Owner of house and land	Friendship.
6	Oct. 14 1892	Abraham, Adonis	Friendship Village, East Coast	Owner of house and land	Friendship.
7	Oct. 14 1892	Abraham, Peter	Friendship Village, East Coast	Owner of house and land	Friendship.
8	Oct. 14 1892	Adams, Joseph	Buxton Village, East Coast	Owner of house and land	Buxton.
9	Oct. 10 1892	Adams, Charles Murray	Mahaicony	Owner of house and land	Mahaicony.
10	Oct. 13 1891	Adams, Philip Matthew	Friendship Village, East Coast	Owner of house and land	Friendship, W. ½ lot 288, section A. and E. lot 84, section A.
11	Oct. 15 1896	Adams, Robert	Lodge Village	House & land value $96 per annum	Part lot 3, Lodge Village.
12	Oct. 15 1896	Adams, Simon	Buxton, East Coast	Income $480 per annum	
13	Oct. 10 1891	Adams, Samuel	Victoria Village, East Coast	Owner of house and land	Nabaclis Land and lot No. 4, and house Victoria.
14	Oct. 16 1891	Adams, Thomas	Nabaclis Village, East Coast	Owner of land in cultivation	Nabaclis and Victoria, 7½ acres in cultivation.
15	Oct. 10 1892	Alleyne, Fitz H.	Cambridge, Mahaica.	Owner of house and land	Cambridge.
16	Oct. 10 1892	Amour, Charles	Plaisance Village, East Coast	Owner of house and land	Plaisance.
17	Oct. 10 1891	Andrews, Daly	Victoria Village, East Coast	Owner of house and land	Victoria.
18	Oct. 12 1892	Applewhaite, Robert	Victoria	Income	
19	Oct. 12 1892	Assanah, Robert Newton	Golden Grove	Income	
20	Oct. 13 1891	Austin, Joseph	Friendship Village, East Coast	Owner of house and land	Friendship, E. ½ of W. ½ lot 50, section A.
21	Oct. 15 1891	Austin, Thomas Henry	Lodge Village	Owner of house and land	Lodge Village.
22	Oct. 15 1892	Adams, Robert	Lodge Village	Owner of house and land	Lodge.
23	Oct. 15 1896	Austin, Richard	Lodge Village	House and land value per annum $96	½ Lot 30, Lodge Village.
24	May 9 1901	Angoy, Morgan Delrell	CraigVillage, E.B.	Owner of house and land	Agricola.
25	May 11 1903	Adams, Alexander	Plaisance Village, East Coast	Salary $480 per annum	One house and E. ½ of lot No. 73, value $355.
26	May 12 1903	Argyle, William John	Pln. La Jeanette	Owner of house and land annual value $96.	Mahaica
27	May 9 1905	Agard, John Norvil	Victoria Village	Owner of land in cultivation	Sections A, B, C, D, E, F, G, H, Nabaclis, 5 acres in cultivation.
28	May 11 1905	Arthur, Samuel	Bachelor's Adventure, E. C.	Owner of house and land	Lot No. 1, Bachelor's Adventure, E.C.
29	May 2 1906	Adams, James Cornelius	Belfield, East Coast	Income $480 per annum	
30	May 15 1906	Arno, William N.	Triumph, East Coast	Income over £100 p. an.	
31	Aug. 7 1906	Ainsworth, James Donald	Cove & John	Ownership of house of annual rental of $96	Cove & John
32	Aug. 8 1906	Adams, Charles Christopher	Nabaclis	Ownership of more than 3 acres under cultivation	Nabaclis.
33	Aug. 8 1906	Alexander, Prince William	Ann's Grove	Income and residence	
34	May 9 1907	Adonis, Emmanuel	Buxton Village, East Coast	Owner of house and land annual value $96	Lot 127, section B, Buxton.
35	May 2 1908	Adams, Hugh McKinnon	Pln. Diamond	Income over $480 p. an.	
36	April 30 1908	Allen, Arthur Charles	Pln. Cane Grove, Mahaica	Income over $480 p. an.	
37	May 6 1908	Alexander, John Bedford	Lot 158, Water Street, Geo'town	Owner of house and land	South ½ of W ½ of lot 98, Pln. La Penitence called Albouystown.
38	April 30 1908	Austin, Allan Gordon	Pln. Cane Grove, Mahaica	Income $480 per annum	
39	May 15 1909	Adams, Thomas	Beterverwagting Village, E.C.	Owner of house annual rental value not less than $96	Beterverwagting Village.
40	May 15 1909	Allen, Simpson	Sparendaam Village, E.C.	Owner of house and land	Lot 52, Sparendaam Village.
41	May 11 1910	Adams, Colin	Victoria Village, E.C.	Income over $300 p. an.	
42	May 1910	Anderson, John Alexander	Pln. Ogle, E.C., Demerara.	Income over $480 p. an.	
43	May 3 1911	Archer, William H.	Leper Asylum, Mahaica	Income	
44	May 5 1911	Austin, John Theodore	Pln. Vryheid's Lust	Income	

Digitized by Google

45	May	15	1911	Abel, John Norman	Beterverwagting	Owner of house and land annual rental not less than $96	West ½ of lot 43, Section B, with a building thereon; E½ of 129, D; 138 E the whole of lots 32 and 33, Section C.
46	May	15	1909	Allan, George	210, New Market Street, Georgetown	Proprietor of half of Pln. Fairfield, E.C., Demerara, and Pln. Industry, Mahaica Creek	
47	May	10	1910	Barclay, Herbert William	Pln. Farm, E.B., Demerara	Income over $480 p. an.	
48	May	2	1908	Blosse, Edward Knight Lynch	Pln. Diamond	Income over $480 p. an.	
49	May	11	1908	Benjamin, George Levingstone	Beterverwagting, Village, E. C.	Income over $480 p. an.	
50	May	8	1908	Bristol, Alexander	Beterverwagting Village	Owner of house and land	Lot 31, Beterverwagting Village.
51	May	14	1908	Bobb, Augustus	Zeskendren, Mahaicony, E. C.	Income $480 per annum	
52	May	13	1908	Bowen, James Edward	Pln. Airy Hall, East Coast.	Owner of land under cultivation	3 acres under cultivation, Pln. Airy Hall.
53	May	13	1908	Batson, Nathaniel	Lot 31, Plaisance Village, E.C.	Income $480 per annum	
54	May	13	1908	Bazil, James	Plaisance Village, East Coast	Owner of house and land	
55	May	12	1908	Bazil, Alexander	Plaisance Village, East Coast	Owner of house and land	
56	May	15	1908	Bee, Arthur—Objected to	Pln. Vryheid's Lust	Income $480 per annum	
57	May	12	1908	Benjamin, McDavid	Beterverwagting Village, E.C.	Owner of house and land	Lots 17 and 27 section B, Beterverwagting Village.
58	May	4	1908	Beaven, Gerald Redman	Pln. Diamond	Income over $480 p. an.	
59	May	11	1908	Badley, Henry Kidney Paytent	Pln. Houston, East Bank	Income $480 per annum	
60	Oct.	13	1891	Babb, Samuel	Kitty Village, East Coast	Owner of house and land	Kitty Village, lots 33, 34, 37 and 38.
61	Oct.	12	1892	Bacchus, Edwin	Virginia Village, East Coast	Owner of house and land	Virginia.
62	Oct.	12	1892	Bacchus, Daniel	Virginia Village, East Coast	Owner of house and land	Virginia.
63	Oct.	13	1891	Bayley, Thomas	Victoria Village, East Coast	Owner of house and land	Victoria.
64	Oct.	14	1897	Baird, Jonathan	Victoria Village, East Coast	Owner of house and land	Victoria.
65	Oct.	12	1892	Baptiste, Barkeley McNicoll	Victoria Village	Owner of house and land	Victoria.
66	Oct.	3	1891	Barlow, Thomas	Pln. Sophia's Hope, Mahaicony	Income	
67	Oct.	15	1894	Barnwell, Nathan Augustus	Georgetown	Owner of land in cultivation	66 acres land held by transport on Pln. Susannah's Rust and Woodlands, East Bank, Demerara River, of which four and one half acres are in cocoa and coffee cultivation.
68	Oct.	14	1892	Beaton, John	Friendship	Owner of house & land	Friendship.
69	Oct.	5	1891	Bernard, Robert James	Plaisance, East Coast	Owner of house & land	Plaisance, E. of W. half lot 10, Section C.
70	Oct.	10	1891	Ben, Massiah	Nabaclis Village, East Coast	Owner of house & land	Nabaclis, lot 5, section C.
71	Oct.	13	1897	Beveney, Simeon	Beterverwagting	Owner of house & land	
72	Oct.	15	1896	Birmingham, Robert Owen	Meadow Bank, East Bank	House & land value $96 per annum	Lot 19, Victoria, East Coast.
73	Sep.	30	1893	Brice, John	Pln. La Bonne Intention, E.C.	Income over £100 p. an.	
74	Oct.	8	1891	Bristol, James	Nabaclis Village, East Coast	House & land in culti'n	Nabaclis, half lot 55, section D.
75	Oct.	15	1896	Brown, Daniel Francis	Albouy's Town	House & land, annual value $700	Lot 151, Albouy's Town.
76	Oct.	12	1892	Brutus, Albert	Plaisance Village, East Coast	Owner of house & land	Plaisance.
77	Oct.	10	1891	Bunbury, Nathan	Plaisance Village, East Coast	Owner of house & land	House, Sparendaam, Land, lot 96, Plaisance.
78	Oct.	14	1891	Bunbury, John	Plaisance Village, East Coast	Owner of house & land	Plaisance.
79	Oct	15	1896	Bunbury, John Wm.	Plaisance	House & land, annual value $600	Plaisance—Share No. 67
80	Apr	5	1900	Bunbury, Chas. Pemberton Gustavus	Victoria Village, East Coast	Income of $480 per an'm	
81	Oct.	14	1891	Bunbury, George	Lodge Village	Owner of house & land	Lodge.
82	Oct.	12	1892	Burgess, Robert	Victoria Village, East Coast	Owner of house & land	Victoria.
83	May	15	1901	Blyhout, Theodore	Pln. Ruimveldt	Income	
84	May	7	1902	Beaton, Matthew Augustus	Mahaicony, East Coast, Dem-	Income	
85	April	24	1903	Badley, William Wallace Richardson	Plaisance [erara	Annual income of $480	
86	May	15	1903	Busey, John Lodwyk	Pln. Nonpareil, East Coast	Income of £100 p. an.	
87	May	5	1903	Barclay, Claude Hamilton—Objected to	Pln. Cane Grove	Income of $760 p. an.	
88	May	15	1903	Bobb, James	Pln. Ogle, East Coast	Income over $480 p. an.	
89	May	7	1903	Bratt, Arthur	Pln. Providence East Bank	Annual salary not less than $480	
90	May	11	1903	Benjamin, Charles Biscop	Pln. Ogle, East Coast	Income over $480 p. an.	
91	May	6	1904	Bascom, Norman James Alexander	Cove and John, East Coast	Income	
92	May	9	1904	Bryant, Bertram Herbert	Pln. Hope, East Coast	Income	
93	May	11	1904	Blair, Alexander	Victoria Village, East Coast	Owner of Houses, annual rental value not less than $96	2 on lot 58 and 1 on lot 22, Victoria Village.
94	May	11	1904	Bascom, Frederick Charles Sarsfield	Pln. Cove and John, East Coast	Income	
95	May	4	1905	Bhowany Persaud	Kitty Village	Owner of house & land	Lots 77 and 80, Kitty.

Digitized by Google

No.	Date of Registration.	Surname and Christian Name.	Residence.	Nature of Qualification.	Local or other description of Land, &c.
96	May 15 1905	Bacchus, Chester Paul	Friendship Village, East Coast	Owner of house & land	East ½ lot No. 16, section A; E ½ lot 58, section B; E ½ lot 27, section C; E ½ lot 123, section E.
97	April 26 1906	Bolton, Sloan Horatio	Pln. Ogle, East Coast	Income $480 per annum	
98	April 27 1906	Breen, Frank Hegart—Objected to	Pln. Success, East Coast	Income $480 per annum	
99	April 18 1906	Blair, Allan Fowlds—Dead	Pln. Nonpareil, East Coast	Income $480 per annum	
100	April 23 1906	Brodie, David Fox	Pln. Vryheid's Lust, East Coast	Income $480 per annum	
101	Aug. 7 1906	Burrowes, Reynolds	Friendship	Income and residence	
102	Aug. 11 1906	Booker, James	Albuoys Town	Income and residence	
103	Aug. 23 1906	Bowman, William	Plaisance	Ownership house and land, annual rental of $96	E ½ 10 A; E ½ 78 B; E ½ 78 C, Plaisance.
104	May 10 1907	Britton, Henry Aaron	Plaisance Village, East Coast	Income $480 per annum	Lot 57, section A, Plaisance.
105	May 15 1909	Bearon, John	Triumph Village, East Coast	Owner of house & land	
106	May 15 1909	Birtles, Cuthbert Alfred	Pln. La Bonne Intention, E.C.	Annual income of over $480.	
107	May 15 1909	Bissoonsingh	Triumph Village, East Coast	Owner of house and land	Lot No. 99, eastern half of Triumph.
108	May 15 1909	Bollers, Prince William	Plaisance, East Coast	Owner of house and land	
109	May 15 1909	Brotherson, John Nathaniel	Pln. La Penitence, Demerara	Income of $480 per an.	
110	May 15 1909	Browne, J. Fitz	Agricola Village, Demerara	Income of over $480 per annum	
111	May 5 1911	Borman, Edward Archibald	Pln. Vryheid's Lust	Income	
112	May 10 1911	Baksh, Karim	Two Friends	Owner of house and land value $1,000	12 acres of land under cultivation.
113	May 12 1911	Baksh, Mohammed S.	Ann's Grove	Owner of house annual rental not less than $96.	Ann's Grove.
114	May 12 1911	Bookey, John Ebenezer	Pln. La Bonne Intention	Income	
115	May 10 1905	Calder, George William	Beterverwagting	Annual salary not less than $480	
116	May 13 1905	Castor, Christian Francis	Belfield	Income over £100 per annum.	
117	May. 2 1910	Castello, Joseph	Kitty Village	Income	
118	Oct. 5 1891	Callender, William Albertus	Buxton Village, East Coast	Owner of house & land	Buxton, E. ¾ lot 96, section B.
119	Oct. 14 1891	Cambridge, Alfred Spencer	Friendship Village, East Coast	Owner of house & land	Friendship, W. centre ¼ lot 104.
120	Oct. 13 1891	Campbell, Henry	Friendship Village, East Coast	House & land owner	Friendship, E. centre ¼ lot, section A.
121	Oct. 9 1891	Campbell, William Middleton	London	Property	¼ Plns. Goedverwagting and Industry.
122	Oct. 9 1891	Carter, Robert Rogers	Buxton Village, East Coast	Owner of house & land	Buxton
123	Oct. 14 1899	Carrington, Thomas P.	Plaisance Village, East Coast	Owner of house & land	Plaisance
124	Oct. 12 1892	Chase, J. R.	Supply Village, Mahaica	Owner of house & land	Supply Village
125	Oct. 1 1891	Christiani, Charles Chaterton	Pln. Diamond, East Bank	Income	
126	Oct. 14 1892	Christmas, Joseph E.	Friendship, East Coast	Owner of house & land	Friendship.
127	Oct. 15 1897	Clark, Edward	Plaisance, East Coast	Owner of house	
128	Oct. 8 1892	Clarke, George	St. Eustatia, East Bank	Owner of land in cultivation	
129	Oct. 10 1892	Clarke, Joseph E.	Mahaica Village, East Coast	Income	
130	Oct. 14 1892	Cockfield, Abel	Buxton Village, East Coast	Owner of house & land	W. half lot 128, A, Buxton
131	Oct. 7 1891	Codrington, John	Plaisance Village, East Coast	Owner of land in cultivation	Plaisance.
132	April 21 1910	Cossou, Mortimer, Jnr.	Mahaicony	Income	
133	Oct. 12 1892	Collins, Munro James	Victoria, East Coast	Owner of house & land	Victoria Village.
134	Oct. 3 1891	Collins, Robert Hermann	Pln. Enmore, East Coast	Income	
135	Oct. 14 1892	Correia, John	Friendship Village	Income	
136	Oct. 13 1891	Craig, James	Friendship Village, East Coast	Owner of house & land	Friendship, W. ¼ lot 17, section A.
137	Oct. 15 1891	Crofft, James	Lodge Village	Owner of house & land	Lodge Village, lot 7.
138	Oct. 13 1892	Cummings, Prince William	Plaisance Village, East Coast	Income not less than $480 per annum	
139	May 3 1898	Craig, Allan Estell	Pln. Diamond, East Bank	Income and board	
140	Oct. 9 1895	Curtis, Spencer Henry	London	Property	¼ Plns. Goedverwagting and Industry
141		Collins, David	Golden Grove, East Coast	Land owner [p. an.	House and land, Golden Grove.
142	April 28 1899	Clarke, Jnr., Edward	Sparendaam, East Coast	House & land value $96	Sparendaam.
143	May 10 1910	Comach, Hilary Dennis	Pln. Farm, East Bank	Income $480 p. an. [p. an.	
144	May 13 1910	Correia, Antonio	Friendship Village, East Coast	House & land value $96	W½ lot 35, section B, W½ lot 58, section C, W½ lot 70, section E, Friendship, E.C.

Digitized by Google

145	May	14	1910	Correia, Manoel	Buxton Village, East Coast	Income over $400 p. an.	
146	May	23	1899	Cropper, James Basnitt	Better Hope Manse, Vryheid's Lust	Income	
147	May	19	1901	Cameron, Isaac Scipio	Craig Village, E.B.	Owner of house & land	Craig.
148	May	12	1902	Castello, Israel	Airy Hall, Mahaicony	Property, house & land	Pln. Airy Hall, Mahaicony
149	May	2	1904	Cambridge, John Henry	Farm, Mahaicony	Income over $480 p. year	
150	May	11	1906	Cox, James Hewdear	Beterverwagting Village, E.C.	Owner of house & land	Beterverwagting Village, East Coast.
151	May	15	1909	Cockrane, Thomas	Pln. Melville	Income over $480 p. year	
152	May	15	1909	Callender, Fitz Albert DaCosta	8, North Street, Georgetown	Owner of house and land	Virginia Village, half lot 22.
153	May	3	1906	Correia, John A.	Friendship Village, East Coast	Income $480 per annum	
154	April	28	1906	Cockfield, George	Nabaclis Village, East Coast	Owner of house & land	3 acres of land under cultivation, Nabaclis Village S½ lot No. 51, Section B.
155	May	4	1906	Carter, Kemp Ridley	Pln. Cane Grove, East Coast	Income $480 per annum	
156	April	13	1906	Clarke, Edgar Noble	Pln. Clarkesdale, Dem. River	Owner of land under cultivation	3 acres at Pln. Clarkesdale, East Bank, Demerary.
157	April	26	1906	Cruickshank, James W.	Pln. Lusignan, East Coast	Income $488 per annum	
158	Aug.	28	1906	Cameron, Donald Charles	Sparendaam	Ownership house & land, annual value of $96	26, Sparendaam.
159	May	13	1907	Connell, Ernest Henderson	Pln. Diamond, East Bank	Salary over $480 p. an.	
160	May	14	1907	Cuvilje, Wm. Stewart	Pln. Cove and John, East Coast	Salary $710 per annum	
161	April	28	1908	Callender, Charles Nathaniel	Triumph Village, East Coast	Owner of house and land	Lots 66 and 153, Triumph
162	May	9	1908	Clonwell, Hubert Alonzo	Two Friends Village, East Coast	Owner of house and land	Two Friends Village
163	May	12	1908	Clement, Manoel	Pln. Cove and John	Income over $480 p. an.	
164	May	14	1908	Charles, Alfred Samuel	Victoria, East Coast	Income over $480 p. an.	
165	May	5	1911	Caesar, James	P n. Vryheid's Lust	Income	
166	May	4	1908	Davy, Reginald Matthews	Pln. Diamond	Income over $480 p. an.	
167	May	12	1908	David, Peter Massiah	Victoria Village	Owner of house and land	
168	May	12	1908	Dennis, Jacob Alexander	Beterverwagting Village	Income over $480 p. an.	
169	May	11	1908	David, William Benjamin	Plaisance	Income $480 per annum	
170	May	12	1908	David, James Nelson	Albouystown Post Office	Income $480 per annum	
171	May	5	1905	Duke, William Henry	Triumph Village	Owner of house and land	Lots 1 and 2, Triumph.
172	May	10	1905	Dover, Samuel Barclay	Buxton Village, East Coast	Owner of house and land	½ lot 98, Section B.
173	Oct.	10	1891	Daly, Edward Augustus Brade	Buxton Village, East Coast	Income	
174	Oct.	15	1896	Daniel, Philip Augustus	Lodge Village	Owner of house and land	Lodge Village, Lot 33.
175	Oct.	14	1896	Daniel, Joseph	Plaisance Village, East Coast	Owner of house and land	Lot 60, Plaisance.
176	Oct.	14	1891	David, Richard Alfred	Friendship Village, East Coast	Owner of house & land	Friendship, E. ½ lot 19.
177	Oct.	14	1891	De Lyon, James Alfred	Albouy's Town	Owner of house & land	Albouy's Town, W. ½ lot 88.
178	Oct.	14	1892	D'Silva, John	Buxton Village, East Coast	Income	
179	Oct.	14	1896	DeSouza, Antonio	Buxton, East Coast	Income	
180	Oct.	13	1891	Dorsett, William	Pln. Vigilance, East Coast	Owner of house & land	House at Vigilance; land, Friendship.
181	Oct.	5	1891	Douglas, William	Pln. Diamond, East Bank	Income	
182	Oct.	14	1892	Douglas, John	Friendship Village, East Coast	Owner of house and land	Lot 45, E. ½ A, E. ½ 15, B, E. ½ 21, C, E. ½ 60, D.
185	Oct.	10	1891	Dundas, Nelson	Ann's Grove	Owner of house and land	Ann's Grove.
184	May	4	1898	Daly, Anthony Scully	Pln. Houston, East Bank	Income and board	
185	May	2	1898	De Weever, Aloysius	Albouystown	Income	
186	May	10	1901	De Souza, Antonio F.	Airy Hall, Mahaicony	Owner of house & land	Airy Hall.
187	May	14	1901	Drysdale, William Thompson	Pln. Ruimveldt	Income	
188	May	14	1903	DeChalus, Gaston	Pln. Lusignan, East Coast	Income over £100 p. an.	
189	May	13	1903	Dolphin, Henry David	Victoria Village, East Coast	Annual salary of $504	
190	May	8	1903	De Souza, Louis	Victoria Village, East Coast	Income and Property	Lot 2, Section B, Victoria, E.C.
191	May	8	1903	Dover, Robert Emanuel—Dead	Victoria Village, East Coast	Owner of land & building, annual rental value of $120	Lot 2, Section B, Victoria, E.C.
192	April	30	1906	Dos Santos, John	Friendship Village	Owner of landwith building, value over $500	¼ Lot No. 37, Friendship.
193	April	29	1904	De Ryck, George Henry	Sophia's Hope, Mahaicony	Income over $480 p. year	
194	April	27	1904	De Silva, Manoel Goveia	Victoria Village, East Coast	Income over $480 p. year	
195	May	14	1906	Dowding, Charles	Kitty Village, East Coast	Income $480 per annum	
196	May	10	1905	D'Souza, Manoel Nunes	Good Hope Front, Mahaica, E.C.	Income $480 per annum	
197	May	12	1906	De Souza, Manoel	Victoria Village, East Coast	Income $480 per annum	
198	May	2	1906	De Santos, John	Nabaclis Village, East Coast	House & land value $96 per annum [tivation	½ share lot 22, Section A Nabaclis, East Coast.
199	May	15	1906	Dinally, Albert	Georgetown	Owner of land under cul-	
200	April	21	1906	Drayson, Percy	Pln. Farm, East Bank	Income $480 per annum	3 acres at Pln. Alliance, East Bank, Demerara River.
201	April	21	1906	D'Almada, Charles Martin—Objected to	Pln. Enmore, East Coast	Income $480 per annum	

Digitized by Google

No.	Date of Registration.	Surname and Christian Name.	Residence.	Nature of Qualification.	Local or other Description of Land, etc.
202	Aug. 7 1906	Dover, George	Buxton	Ownership of house and land of annual value of $96	W. ½ 125 B, W. ½ 72 A, W. ½ 76 C, W. ½ 125 D, and W. ½ 71 G, Buxton.
203	April 19 1911	Dolphin, Alfred Simon William	Ann's Grove	Income	
204	May 9 1911	Davis, William Ewart	Mahaica	Income	
205	May 11 1911	D'Cambra, John	Mahaica	Income	
206	May 15 1911	DeFreitas, Jose	Plaisance	Owner of house, annual rental not less than $96.	1 two-storey and 2 side buildings on lot No. 2, Sparendaam, also lot 34, South Sparendaam.
207	May 15 1911	DeSilva, John	Triumph	Owner of house not less than $96 annually.	1 two-storey board and galvanized house situate at lot 129, E½ Triumph, and provision shop.
208	May 14 1907	D'Andrade, Manoel	Mahaica Village, East Coast	Owner of house & land, annual value, $96	Lot 8, Mahaica.
209	May 15 1909	D'Almada, Peter	Pln. Enmore	Income $480 per annum	
210	May 15 1909	De Abreu, John	Sparendaam	Income $480 per annum	
211	May 15 1909	De Souza, Jose Rodrigues	Sparendaam	House and land	Plaisance Village, lot 8.
212	May 15 1909	Doris, Alexander	Triumph	Owner of house & land	Triumph, E. ½ lot 12, eastern section.
213	May 15 1909	Douglas, James	Plaisance Village	Owner of house & land	Plaisance Village.
214	May 15 1909	Duncan, Theophilus	Beterverwagting	Owner of house & land	Beterverwagting.
215	May 11 1910	Daggett, Albert Edward	Pln. Diamond, East Bank	Income over $480 per annum.	
216	May 8 1905	Easton, Profitt James	Plaisance Village	Owner of house & land	East ½ of East ½ of lot No. 9, Plaisance.
217	Oct. 13 1891	Edinborough, Henry Prince	Friendship Village, East Coast	Owner of house and land	Friendship, W. ¾ lot 87, section A.
218	Oct. 9 1891	Edmonds, Joseph	La Bonne Mere, E.C.	Income	
219	Oct. 8 1895	Edwards, Percival Heathfield	Pln. Melville, E.C.	Income over $480	
220	Oct. 13 1891	Evelyn, Isaac Thomas	Golden Grove, East Coast	Owner of house & land	Golden Grove.
221		Elliott, Tappin Johnson	Nabaclis Village, E.C.	Owner of house	Nabaclis
	May 5 1903	Elbers, John Prince	Mahaica Village	Owner of house & land, value over $800	Mahaica, E.C.
222			Pln. Diamond, East Bank	Income $480 per annum	
223	April 24 1906	Evans, Frank	Pln. Enmore, East Coast	Income $480 per annum	
224	April 14 1906	Easton, Charles Hart	Friendship Village, East Coast	Owner of house & land	Friendship Village.
225	May 5 1910	Eleazer, Joseph	Friendship	Owner of house and land, annual rental not less than $96.	Friendship.
226	April 27 1911	Evans, William W.		Income	
227	May 13 1911	Etheridge, William John Hall	Pln. Melville	Income	
228	May 5 1911	Emanuel, Allan Duncan	Sparendaam	Owner of house and land	Plaisance, lot 93.
229	Oct. 12	February, Jeremiah Nelson	Plaisance Village, East Coast	Owner of house and land	Victoria
230	Oct. 13	Fiddel, Benjamin	Victoria Village, East Coast	Income	
231	Oct. 5	Fleming, John Murdoch	Pln. Diamond, East Bank	Income	
232	Oct. 12	Ford, William	Pln. Bel Air, East Coast	House and land value $96 per annum	Lodge Village.
233	Oct. 15 1896	France, William Henry	Pln. Schoon Ord, West Bank	Owner of house & land	Two Friends
234	Oct. 12 1891	Fraser, Cornelius	Two Friends Village, East Coast	Owner of house & land	Plaisance, lot 39.
235	Oct. 12 1892	Fraser, Anthony	Plaisance Village, East Coast	House and land value $96 per annum	Lot 27, Albouystown
236	Oct. 15 1896	Fraser, Romeo	Albouystown	Owner of house & land	Plaisance
237	Oct. 10 1891	Friday, Benjamin	Plaisance Village, East Coast	Owner of house & land	Lodge Village
238	Oct. 14 1892	France, Adam	Lodge Village, E.C.	Income	
239	May 10 1901	Ferreira, Manoel R.	Mahaicony	Income	
240	May 9 1902	Fernandes, John	Zea De Kinderen, Mahaicony	Owner of property of the annual rental not less than $120	Belfield, E.C.
241	April 29 1903	Fernandes, Henry	Matope, Cuyuni River	Owner of house & land value $96 per annum	Mahaica Village, E.C.
242	May 9 1903	Fredericks, William Prince	Mahaica Village	Owner of house, annual value not less than $96	House situate on lot No. 54, Plaisance.
243	April 25 1904	Florimont, Thomas	Plaisance Village, East Coast	Owner of house, annual value not less than $96	Sparendaam.
244	May 13 1904	Foster, Joseph Edward	Sparendaam Village, East Coast	Income	
245	May 4 1905	Fung-a-Fat, Charles	Pln. Nonpareil, East Coast		

Digitized by Google

246	May	5	1911	French, Thomas Augustus	Sparendaam	Income	
247	May	11	1911	Flemming, Robert Smith	Pln. Mon Repos	Income	
248	May	11	1905	Faria, Jose Gomes	Plaisance Village, East Coast	Income	
249	May	8	1906	Fernandes, Jose	Victoria Village, East Coast	Income $480 per annum	
250	May	15	1901	Fulton, Percy Gordon	Pln. Cane Grove	Income $480 per annum	
251	April	30	1906	Ferreira, John	Lot 14, James St., Albouy's Town	House and land value $240 per annum	West ½ lot 145, La Penitence, East Bank
252	May	2	1906	Ferreira, Jose	Agricola Village, East Bank	House and land value $144 per annum	Agricola Village, East Bank, Demerara.
253	May	8	1906	Frank, Thomas Wilfred	Victoria Village, East Coast	Owner of land under cultivation	3 acres at Victoria Village, East Coast.
254	May	15	1908	Francis, C. Franklin	Graham's Hall, East Coast	Income over $480 p. an.	
255	May	14	1906	Fernandes, Augusto	Pln. Belfield, East Coast	House and land value $96 per annum	Belfield, East Coast.
256	Aug.	7	1906	Fung Shing, Allan	Buxton	Ownership of house of annual value of $96	House on Lot 56 A, Buxton
257	Aug.	11	1906	Fernandes, Manoel	13, Albouy's Town	Ownership of house and land of annual value of $96	W. ½ 13, Albouy's Town.
258	Aug.	11	1906	Ferreira, Manoel Felix	64, Albouy's Town	Ownership of house and land of annual value of $96	N. ½ of W. ½ 64, Albouy's Town.
259	May	10	1907	Fernandes, Francisco	Manager's House, Spring Hall, Mahaica, E.C.	Income	
260	May	13	1910	Gonsalves, Jose	161, James Street, Albuoystown	Owner of house & land	161, Albuoystown
261	May	8	1905	Goring, Frederick William	Plaisance Village, East Coast	Owner of house & land	Lot 47, Plaisance Village
262	May	12	1905	Gomes, Jose Venancio	Plaisance Village, East Coast	Income	
263	May	12	1905	Gomes, Bernardino de Seno	Plaisance Village, East Coast	Income	
264	Oct.	15	1896	Gainer, Harry.	Enmore, East Coast	Income over $480 p. an.	
265	Oct.	10	1892	Gentle, Peter	Plaisance Village, East Coast	Owner of house & land	Plaisance, lot 42
266	Oct.	15	1897	Gilbert, John	Plaisance, East Coast	Owner of house & income	
267	Oct.	13	1891	Gilleard, Thomas	Supply Front, Mahaica	Owner of house	Supply Front
268	Oct.	15	1894	Gillespie, Jas.	Pln. Houston	Income	
269	Oct.	15	1896	Glasgow, David A.	Friendship, East Coast	House & land value $96 per annum	W. ⅜ lot 31, Section H., Friendship
270	Oct.	14	1892	Glasgow, John	Buxton Village, East Coast	Owner of house & land	Buxton, lot 138 B
271	Oct.	10	1896	Glen, Joseph	Plaisance Village, East Coast	Income not less than $480 per annum [annum	
272	May	10	1910	Goodfellow, Alleyne Alexander	Pln. Farm, E.B., Dem.	Income over $480 per	
273	Oct.	13	1894	Godfrey, J. E.	Friendship, East Coast	House & land & income	Friendship
274	Oct.	14	1892	Gomes, Luiz	Friendship Village, East Coast	Owner of house & land	Friendship
275	Oct.	14	1892	Gonsalves, Manoel	Buxton Village, East Coast	Income	
276	Oct.	12	1891	Goodluck, Joseph	Friendship Village, East Coast	Owner of house & land	Friendship, W. centre ¼ lot 24, section A
277	Oct.	15	1892	Gopy, William	Lodge Village, East Coast	Owner of house & land	Lodge Village
278	Oct.	3	1891	Gordon, Thomas McCreath	Pln. Spooner, Mahaicony	Owner of house & land	Pln. Spooner and Supply, Mahaica
279	Oct.	15	1896	Goulding, James	Pln. Houston	Income over $480 per an.	
280	Oct.	10	1892	Grant, Henry K.	Beterverwagting Village, E.C.	Owner of house & land	Lot 127, Beterverwagting
281	Nov.	24	1891	Gravesande, Donald	Plaisance Village, East Coast	House and land	Lots 4, 5 and 6, Sparendaam
282	Oct.	15	1896	Gray, James	Pln. Hope, East Coast	Income over $480 per an.	
283	Oct.	13	1891	Gray, Henry Friday	Friendship Village, East Coast	Owner of house & land	Friendship, W. ¾ lot 136 A, and W. half lot 44, A.
284	Oct.	10	1896	Greene, Hugh McNeil	Pln. Vryheid's Lust, E.C.	Income not less than $480 per annum	
285	Oct.	8	1891	Greig, Henry Buxton Watson	Pln. Haags Boosche	Owner of house & land	Pln. Haags Boosche and Tyd-en-vlygt
286	Oct.	15	1896	Griffith, John	Plaisance, East Coast	House & land value $96 per annum	W. ¼ of E. half lot 35, Plaisance
287	Oct.	13	1891	Grosvenor, Nathaniel	Friendship Village, East Coast	Owner of house	Friendship N. ⅓ lot 132
288	Oct.	14	1892	Gumbleton, Robert	Lodge Village	Owner of house & land	Lodge Village, East Coast
289	April	21	1899	Gainer, Henry Wharburton	Beterverwagting, East Coast	Income above $480 per annum	
290	April	28	1899	Glasgow, Edwin Achilles	Beterverwagting, East Coast	Salary not less than $480	
291	May	14	1901	Greaves, Charles	Pln. Ruimveldt	Income	
292	May	15	1907	Gadwah, W. A.	Triumph Village, East Coast	Owner of house & land	
293	May	15	1909	Glasgow, Cummings Augustus	Bachelor's Adventure, E.C.	Owner of house & land	
294	May	15	1909	Gomes, Manoel Altred	Zeskenderen, Mahaicony	Annual Salary of not less than $480	

Digitized by Google

No.	Date of Registration.	Surname and Christian Name.	Residence.	Nature of Qualification.	Local or other description of Land, etc.
295	May 15 1909	Goodfellow, Alleyne Alexander	Pln. Melville	Annual Salary of $480	
296	May 15 1909	Goveia, Jose	Triumph Village, East Coast	Annual income of not less than $480	
297	May 15 1909	Gravesande, Gabriel	Zeskenderen, Mahaicony	Annual income of not less than $480	
298	May 12 1902	Gomes, Manoel	Friendship Village	Income	
299	May 11 1903	Gomes, Joseph Ambrose—Dead	Sparendaam Village, E.C.	Owner of house & land annual value not less than $96	Lot No. 17, South Sparendaam.
300	May 15 1903	Gomes, John Valentine	Sparendaam	Annual income not less than $480	
301	May 11 1903	Gonsalves, Jnr., Antonio	Plaisance Village	Annual income not less than $480	
302	May 13 1908	Gaskin, Harrison Smith	Pln. Bee Hive, East Coast	Property	Pln. Bee Hive, value $5,000.
303	May 14 1908	Grant, Henry William	Beterverwagting Village	Income over $480 pr. an.	
304	May 11 1903	Grant, Alexander	Mahaicony	Owner of house & land	Pln. Farm, Mahaicony, value $900
305	May 11 1904	Glasgow, Benjamin—Dead	Nabaclis Village, East Coast	Owner of house & land rental value over $96	Lot 22, Nabaclis.
306	May 9 1904	Gemmel, David Russell	Pln. Enmore, East Coast	Income	
307	April 23 1906	Greig, Evan William Perot	Pln. Ruimveldt, East Bank	Income $488 per annum	
308	April 23 1906	Gowdey, Samuel Cragg	Pln. Vryheid's Lust, East Coast	Income $480 per annum	
309	May 13 1910	Gomes, Luiz Frederick	Friendship Village, E.C.	Income $360 per annum	
310	May 11 1910	Greaves, Frederick William	Pln. Diamond, E.B., Demerara	Income over $480 p. an.	
311	May 5 1911	Gonsalves, John Lawrence	Pln. Houston	Income	
312	April 21 1911	Griffith, David Emanuel	Kitty	Income	
313	May 12 1911	Gomes, John Richard	Friendship	Income	
314	May 12 1911	Gomes, Antonio Phillip	Friendship	Income	
315	May 12 1911	Gomes, Francis	Friendship	Owner of house & land annual rental not less than $96	E½ lot 164, section B, E½ lot 107, section C, and E. lot 49, section D.
316	May 12 1911	Goberdhan	Pln. La Bonne Intention	Income	
317	May 12 1911	Gonsalves, John	Triumph	Owner of house & land, annual rental not less than $96	Three board and shingle cottages, one board and galvanize cottage on lot 90, W½, and the latter on lot 127, E½, Triumph, one Retail Spirit Shop and two Provision Shops.
318	Oct. 14 1892	Hamlet, Peter	Lodge Village, East Coast	Owner of house & land	Lodge Village, East Coast.
319	May 8 1905	Haynes, Prince William	Pln. Ogle	Income	
320	Oct. 10 1891	Hamilton, Michael	Two Friends Village, East Coast	Owner of house & land	Two Friends
321	Oct. 14 1892	Hamer, John O.	Buxton Village, East Coast	Owner of house & land	Buxton
322	Oct. 15 1896	Hares, Edward Albert	Pln. Enmore, East Coast	Income $480 per annum	
323	Oct. 10 1892	Harvey, Moses Edwin	Beterverwagting Village, E.C.	Owner of house & land	Beterverwagting, lot 14
324	Oct. 14 1892	Haslin, Philip	Lodge Village, East Coast	Owner of house & land	Lodge Village, East Coast
325	Oct. 13 1891	Hazell, Kenneth Lyman	Lodge Village	Owner of house & land	Lodge Village, lot 49, No. 30
326	Oct. 12 1892	Henriques, Jose Joaquin	Virginia Village, Mahaica	Income	
327	Oct. 14 1891	Henry, Isaac	Buxton Village, East Coast	Owner of house & land	Buxton, W. centre ¼ lot 34, Section B
328	Oct. 14 1891	Herold, Trim	Buxton Village, East Coast	Owner of house & land	Buxton, W. half lot 28, Section B.
329	Oct. 10 1891	Holder, Nathaniel Ethelbert	Mahaica Village, East Coast	Income	
330	Oct. 13 1891	Holder, Samuel	Buxton Village, East Coast	Owner of house	Buxton, W. half lot 94, section A.
331	Oct. 12 1892	Holder, Charles Thomas	Friendship, East Coast	Income	
332	Oct. 12 1892	Holder, Joseph Samuel	Buxton Village, East Coast	Income	
333	Oct. 13 1891	Holland, Prince	Friendship Village, East Coast	Owner of house & land	Friendship, W. ¼ lot 148, section A.
334	Oct. 14 1892	Hope, J.	Buxton Village, East Coast	Owner of house & land	Buxton
335	Oct. 15 1896	Hopkinson, Aaron Chas. Chase Lee	Albouy's Town	House & land value £100 per annum	Lot 165, Albouy's Town
336	Oct. 13 1891	Hosana, Gilbert	Paradise, East Coast	Owner of house & land	Paradise, East Coast
337	Oct. 13 1896	Humphrys, Henry Leatham	Pln. Nonpareil, East Coast	Income not less than $480 per annum	
338	May 10 1901	Hope, Joseph Henry	Mahaicony	Owner of land	
339	May 13 1901	Harvey, Francis George	Pln. Dunoon	Owner of Pln. Dunoon	
340	May 13 1901	Henderson, Frederick	Agricola Village	Owner of house & land	Agricola Village, East Bank
341	May 14 1901	Hector, Alexander Artemas	Agricola Village	Owner of house & land	Agricola Village, East Bank
342	May 15 1901	Harlequin, Joseph Byron	Beterverwagting	Income [an.	
343	May 11 1910	Herford, Clive Cedrick Arthur	Pln. Diamond, E.B.	Income of over $480 p.	

Digitized by Google

344	May	3	1911	Hutt, Johan Josef François	Golden Grove	Income	
345	May	5	1911	Hansraj, James Archibald	Pln. Houston	Income	
346	May	12	1911	Henry, Thomas	Pln. La Bonne Intention	Income	
347	May	11	1903	Hanna, Alex.	Pln. Diamond, East Bank	Annual salary not less than $480	
348	May	15	1909	Hinds, William Harold	Sparendaam	Income not less than $480 per annum	
349	May	15	1909	Harry, Thomas Anderson	Beterverwagting	Annual income of $480 per annum	
350	May	13	1903	Harel, Eugene Louis	Pln. Ruimveld, East Bank	Income of more than $480 per annum	
351	May	15	1903	Hunter, Hope	Pln. Ogle, East Coast	Income over $480 p. an.	
352	May	15	1908	Hoogvliet, Charles Eric—Objected to	Pln. Vryheid's Lust	Income $480 per annum	
353	May	4	1908	Hawkins, Hubert Edward—Objected to	Pln. Enmore, East Coast	Income $480 per annum	
354	May	13	1908	Hart, William Edward	Belfield, East Coast	Income $480 per annum	
355	May	14	1908	Hercules, Nathaniel	Zes Kenderen, Mahaicony, E.C.	Income over $480 p. an.	
356	May	1	1906	Hinds, Henry	Pln. La Bonne Mere, E.C.	House & land value $96 per annum	Lot 79 & 82, Beterverwagting Village, East Coast.
357	May	4	1906	Hoppie, Philip Ernest	Pln. Ogle, East Coast	House & land value $96 per annum	West ½ lot 81, Beterverwagting Village, East Coast.
358	April	21	1906	Hale, Harold A.	Pln. Providence, East Bank	Income $480 per annum	
359	Aug.	1	1906	Hope, Samuel	Buxton	Ownership of house and land of annual value of $96	W. ¼ 24, B; W. ¼ 49, A; W. ¼ 24, C; W. ¼ 58, D; W. ¼ 23, F, Buxton.
360	April	30	1907	Hendricks, Joseph Hyll	Beterverwagting Village, E.C.	Income over $480 p. an.	Lot No. 39, E. ½, Beterverwagting.
361	May	13	1907	Huntley, John Rashleigh Bovell	Beterverwagting Village, E.C.	Owner of house and land annual value $96	Lot No. 88, E. ½, Betervewagting.
362	Aug.	7	1906	Hope, Daniel	Buxton	Ownership of house and land of annual value of $96	W. ¾ 49, B; W. ¾ 9, A; W. ¾ 50, C; and A Section D, Buxton.
363	Oct.	13	1891	Isaacs, Robert James	Lodge Village, East Coast	Owner of house & land	
364	Oct.	14	1892	Isaacs, Alexander	Friendship Village, East Coast	Owner of house & land	On Friendship, lot 39 sec.
365	April	30	1906	Inniss, Ernest Allder	Pln. Ogle, East Coast	Income $480 per annum	
366	Aug.	11	1906	Irving, Joseph Cornelius Alexander	9, Lodge Village	Ownership of house and land of an. value of $96	E. ½ 9, Lodge Village.
367	May	12	1908	Irving, Major Henry Court	Mahaica	Income over $480 p. an.	
368	May	10	1910	James, Edwin Bothwell	Pln. Farm, E. B., Demerary	Income over $480 p. an.	
369	May	15	1909	John, David	Agricola Vil., E.B., Demerary	Income & ownership of house and land	Agricola Village, East Bank.
370	May	13	1905	Jack, Timothy	Nabaclis Village	Owner of land in cultivation	½ of a share of land of which not less than 3 acres *bona fide* under cultivation a Nabaclis.
371	May	12	1903	Jones, David	Supply Village, Mahaica	Owner of house & land, annual value $96	Mahaica
372	Oct.	13	1891	Jack, Ishmael	Lodge Village, East Coast	Owner of house & land	Lodge Village, lots 14 and 15
373	Oct.	14	1892	Jack, Daniel	Buxton Village, East Coast	Owner of house & land	Buxton, W. ¼ lot 64.
374	Oct.	12	1892	James, John Duke	Victoria Village, East Coast	Owner of house & land	Victoria.
375	Oct.	14	1892	James, Charles	Buxton Village, East Coast	Owner of house & land	Buxton, lot 93.
376	May	15	1909	Jones, Christmas	Pln. Houston, E.B., Demerary	Income & ownership of house and land	
377	May	10	1910	Jones, Eric Llewellyn	Pln. Diamond, E. B	Income over $480 p. an.	
378	Oct.	14	1892	James, Solomon	Buxton Village, East Coast	Owner of house & land	Buxton.
379	Oct.	10	1891	James, James William	Golden Grove, East Coast	Owner of house & land	Golden Grove, lot B., sec. A.
380	Oct.	10	1892	Jenkins, Stephen	Ann's Grove Village, E.C.	Owner of house & land	Ann's Grove.
381	Oct.	12	1892	Joe, Joseph	Buxton Village, East Coast	Income	
382	Oct.	12	1892	Jonas, James Francis	Victoria Village, East Coast	Owner of house & land	Victoria.
383	Oct.	10	1892	Jones, Peter	Pln. Mon Repos, East Coast	Owner of house & land	Lot 68, Triumph.
384	Oct.	11	1892	Jones, Robert	Bagotville Village, W. Bank	Owner of house & land	Bagotville.
385	Oct.	13	1896	Jones, Holland Adolphus	Lodge Village	House and land value $96 per annum	Lodge Village, Lot 4.
386	Oct.	14	1895	Jones, John J.	Pln. Success, East Coast	Income over $480	
387	Oct.	12	1892	Jones, Daniel Thomas Adolphus	Victoria Village, E. C.	Owner of land	Two Friends, East Coast, over 3 acres under cultivation.
388	Oct.	8	1891	Jones, Benjamin Howell	Georgetown	Owner of house & land	Pln. Hope, East Coast.
389	May	15	1911	Joigobin	Beterverwagting	Owner of house & land, annual rental not less than $96.	Lots 131 & 132, B; 30 & 31, D; 77 & 78, E; W½ lot 133, B; 68, D; 27, E; 11, 12 & 15, C; W½ lot 14, C; 41, C, houses on lot 136 & 151, B.

Digitized by Google

No.	Date of Registration.	Surname and Christian Name.	Residence.	Nature of Qualification.	Local or other description of Land, etc.
390	Oct. 12 1891	Joseph, Shadrach	Friendship Village, East Coast	Owner of house & land	Friendship, W ½ lot 45, sec. A.
391	Oct. 10 1896	Junor, John	Pln. Vryheid's Lust, E. C.	Income over $480 p. an.	
392	May 15 1909	Jones, Ebenezer McDowett	Triumph Village, East Coast	Owner of house & land	Lots Nos. 162 and 163, W. ½.
393	Oct. 14 1891	Jupiter, B. C.	Buxton Village, East Coast	Owner of house & land	Buxton.
394	May 11 1899	Joseph, Eleazer	Buxton Village, E. C.	Owner of house value $500 & land value $240	Buxton Village
395	May 14 1901	Johnson, Samuel D. M.	Craig Village, E.B.	Owner of house & land	Craig Village
396	May 14 1901	Jones, James Thomas	Agricola Village	Owner of house & land	Agricola Village
397	May 8 1902	Jaram	Mahaicony, E.C., Demerara	Income	
398	May 12 1904	Jones, Frederick Nathaniel	Ann's Grove Village, East Coast	Annual income not less than $480	
399	May 9 1904	Jacobs, Thomas	Pln. Enmore, East Coast	Income	
400	May 4 1906	Joseph, Ebenezer Jamieson	Pln. Cane Grove, East Coast	Income $480 per annum	
401	May 15 1906	Joaquin, John	Pln. Mes Delices, East Coast	House & land value $96 per annum	Part of Pln. Mes Delices, East Coast.
402	Aug. 7 1906	John, Ebenezer Benjamin	Buxton	Ownership of house and land of annual value of $96	E.C. ¼ 74, B; E.C. ¼ 88 A; E.C. ¼ 123, C, and E.C. ¼ 109, D, Buxton.
403	May 12 1908	James, Simeon	Victoria Village	Owner of house & land	
404	Aug. 7 1906	Joseph, Emanuel	Friendship	Ownership of house and land of annual value of $96	W. ¼ 122, A; W. ¼ 109, B; W. ¼ 129, C, and W. ¼ 149, E, Friendship.
405	Aug. 23 1906	Jupiter, Timothy Isidore Millington	Agricola	Ownership of house of annual value of $96	House on 38, Agricola.
406	May 6 1904	Kawall, Francis	Sparendaam Village, East Coast	Owner of house & land, annual value of over $96	Sparendaam.
407	Oct. 12 1891	Kendall, Robert	Golden Grove, East Coast	Owner of land in cultivation	Golden Grove, East Coast
408	Oct. 10 1891	Kingston, John	Victoria Village, East Coast	House & land owner	House and land at Victoria; land at Nabaclis.
409	Oct. 10 1892	Kitt, John	Tranquillity Hall, E.C.	Owner of house and land	Tranquillity Hall, Mahaica.
410	Oct. 12 1891	Kryenhoff, David Shakespeare	Pln. Le Ressouvenir, East Coast	Owner of house & land	Friendship, Lots 25 and 26.
411	May 14 1901	Kingsland, John Alfred	Kitty, East Coast	Income	
412	April 18 1906	King, Lynch	Pln. Haslington, East Coast	Income $480 per annum	
413	April 21 1906	Kerry, Robert Retna	Pln. Providence, East Bank	Income $480 per annum	
414	May 7 1908	Kidman, John Elliott—Objected to	Pln. Mon Repos	Income $480 per annum	
415	May 15 1908	Koo, George William	Pln. Enmore	Income $480 per annum	
416	May 10 1911	Kissoon, Siri	Dochfour	Owner of house & land annual rental not less than $96	13 acres of land under cultivation.
417	May 13 1911	Kennard, Wenwood Read	Pln. Melville	Income	
418	May 13 1911	Kitt, Peter Charles Augustus	Mahaica	Income	
419	Oct. 10 1892	Lacon, Mars	Two Friends Village, E.C.	Owner of house & land	Two Friends.
420	Oct. 10 1892	Laing, Francis Josiah	Plaisance Village, E.C.	Owner of house	Plaisance, lot 22.
421	Oct. 13 1891	Lewis, Robert Thomas	Lodge Village	Owner of house & land	Lodge Village, lot 3.
422	May 15 1905	Lewis, Thomas	Buxton Village, East Coast	Owner of house and land	East ¼ lot No. 121, section B; E. ¼ lot 73, section A; E. ¼ lot 66, section C; E. ¼ lot 112, section D; E. ¼ lot 75, section G.
423	Oct. 10 1892	Lewis, Stephen	Two Friends Village, E.C.	Owner of house & land	Two Friends, East Coast.
424	Oct. 10 1892	Lord, Edward Stanley	Mahaica Village	Income	
425	Oct. 14 1892	Lucas, Thomas	Friendship Village, East Coast	Owner of house and land	Friendship.
426	Mar. 19 1901	Laing, James Allan	Pln. Peter's Hall	Income	
427	May 12 1903	Lynch, Samuel William	Mahaica Village	Owner of house, annual value $96	Mahaica.
428	May 11 1904	Lamy, Alfred—Objected to	Nabaclis Village, East Coast	Owner of house, annual rental value not less than $96	House situate on lot No. 1, Nabaclis.
429	May 1 1906	Lewis, Robert	Supply Village, Mahaica, E.C.	House & land value $96 per annum	Lot 65, Supply Mahaica, East Coast.
430	April 18 1906	Larman, Bertram Dudley Seager	Pln. Enmore, East Coast	Income $480 per annum	
431	May 13 1910	Leach, Hubert G.	Plaisance Village, E.C.	Owner of house, annual rental value not less than $96	Lot 44, Section A, Plaisance.

Digitized by Google

432	April	23	1906	Luke, Henry	Meadow Bank, East Bank	House & land [value $96 per annum	East ½ lot 12, Meadow Bank, East Bank
433	Aug.	8	1906	Lemon, James Cummings	182, Kitty Village	Ownership of house and land of annual value of $96	W. ½ 182, Kitty Village.
434	May	15	1909	Lawrence, Aaron	Plaisance Village	Owner of house & land	
435	May	15	1909	Lees, William	Beterverwagting Village	Owner of house & land	
436	May	15	1909	Leila, Joseph	Pln. Houston, East Bank, Demerara River	Income $480 per annum	
437	May	9	1911	Lewis, William Elliot	Georgetown	Owner of Pln. Columbia annual rental not less than $96	
438	May	12	1911	Law, Charles James	Pln. La Bonne Intention	Income	
439	May	11	1911	Lewis, Frederick	Pln. Mon Repos	Income	
440	Oct.	15	1896	Massiah, Edward Calvin	Supply Village	House & land, value $96 per annum	Supply
441	May	14	1898	Mintie, James	Pln. Belmonte, W.B.	Income	
442	April	10	1899	McConnell, Arthur John	Melville, Pln.	Owner of cultivated land	Undivided third of Pln. Melville, Mahaica Creek.
443	Oct.	8	1895	Maison, Nathaniel Apollo	Nabaclis Village, East Coast	Owner of house & land	
444	Oct.	15	1895	Matthews, William Walter	Zes Kenderen, Mahaicony	Income, $480 per annum	Nabaclis, lot 55, Section E.
445	Oct.	13	1891	McKenzie, Samuel Jonathan	Buxton Village, East Coast	Owner of house & land	
446	Oct.	14	1892	McKinnon, Joseph Alexander	Friendship Village	Owner of house & land	Buxton W. ½ lot 22, Section B.
447	Oct.	15	1894	McLean, Herbert Augustus	Vryheid's Lust	Salary including board & lodging $784 per an'm	Friendship.
448	Oct.	15	1896	McLean, George Edward	Virginia Village	Income, $480 per annum	
449	Oct.	13	1891	McPherson, William	Buxton Village, East Coast	Owner of house & land	
450	Oct.	3	1891	Mearns, William	Pln. Hope, East Coast	Income	Buxton E. ¼ lot 44, Section A.
451	Oct.	13	1891	Mercurius, Daniel—Dead	Buxton Village, East Coast	Owner of house & land	
452	Oct.	15	1894	Millington, Edward	Agricola, East Bank	Owner of house & land	Buxton E. half lot 118, Section B.
453	Oct.	14	1891	Mingo, Bennett	Friendship Village, East Coast	Owner of house & land	Agricola Village, half lot No. 107, and house on same.
454	Oct.	4	1892	Modess, Lewis	Buxton Village, East Coast	Owner of house & land	Friendship W. half lot 147, Section
455	Oct.	13	1891	Murray, William	Lodge Village	Owner of house and land	Buxton
456	Nov.	23	1891	McConnell, Frederick Vavasour	London, England	Land in cultivation	Lodge Village, lot 12.
457	May	15	1899	Melbourne, Augustus	Pln. Nonpareil East Coast	Income	Pln. La Bonne Intention, East Coast.
458	April	26	1901	Marcus, John James	Buxton Village	Owner of house on	W. ¼ lot 38, Section B, Buxton.
459	May	3	1905	Mure, Frank James Lockhart	Pln. Success	Income	
460	May	4	1905	Milne, Craigie—Objected to	Pln. Ogle, E.C.	Income	
461	May	1	1907	Morris, Samuel Francis	Plaisance Village, East Coast	Owner of house and land annual value $96	Lot 59, Section A, Plaisance.
462	May	8	1907	Maughan	Friendship Village, East Coast	Owner of house and land annual value $96	Lot 112, Section A, Friendship.
463	May	13	1901	McLennon, Jno. Patrick	Buxton Village	Income	
464	May	16	1901	McLennon, Edward Alexander	Friendship	Owner of house and land	Friendship, East Coast.
465	May	14	1901	Miller, George Leopold	Pln. Ruimveldt	Income	
466	May	12	1903	McLean, Edwin Napoleon Adolphus	Mahaica Village	Annual income not less than $480	
467	May	12	1903	McLean, Martin Hugh	Mahaica Village	Owner of land, annual value not less than $96	Mahaica.
468	May	30	1903	Munro, Duke Gray	Buxton Village	Income and Property	
469	May	13	1903	Mitchell, David Norman	Pln. Ruimveld, East Bank	Income of $480 per an.	House and land, Buxton, value $400.
470	May	14	1904	Morgan, Massiah	Friendship Village, East Coast	Owner of house, annual value over $96	Situate on East ¼ lot 30, section A, Friendship
471	May	4	1904	McDonald, Wellington—Objected to	Plaisance Village, East Coast	Owner of house, annual value more than $96	N. ½ of W. ½ of lot No. 42, Plaisance Village.
472	May	9	1904	Mohabeer	Agricola Village, East Bank	Owner of house and land	
473	April	26	1906	Moore, William Henry	Pln. Lusignan, East Coast	Income $480 per annum	Agricola Village and Craig Village, East Bank
474	May	3	1906	Martins, Alfred Placido Stanislaus	Zes Kinderen, Mahaicony, E.C.	House & land value $96 per annum	Zes Kinderen, Mahaicony, East Coast.
475	April	18	1906	McLean, Charles Henry	Golden Grove Village, E.C.	House & land value $96 per annum	Lot 31, Section A, Golden Grove, E.C.
476	April	27	1905	McEwan, Alexander Can Waring—Objected to	Pln. Success, East Coast	Income $480 per annum	

Digitized by Google

No.	Date of Registration.	Surname and Christian Name.	Residence.	Nature of Qualification.	Local or other description of Land, etc.
477	April 24 1906	Munro, Gilbert	Pln. Ruimveldt, East Bank	Income $480 per annum	
478	April 24 1906	MacLennan, John Alexander	Pln. Farm, East Bank	Income $480 per annum	
479	Aug. 18 1906	McBain, Andrew Bruce	Pln. Park, Mahaicony	Income and residence	
480	Aug. 22 1906	Miller, Malcolm	Mahaica	Income and residence	
481	May 11 1908	McLean, Richard Farnum Yearwood	Pln. Houston, East Bank	Income over $480 pr. an.	
482	April 28 1908	Martins, John Adolphus	Beterverwagting Village, East	Income $480 per annum	
483	May 12 1908	Moses, Joseph Robert	Victoria Village [Coast	Owner of house and land	
484	May 13 1908	Monsell, James Jacobus	Zes Kinderen, Mahaicony	Owner of land under cultivation	Over 6 acres land under cultivation, Mahaicony.
485	May 12 1908	McArthur, Jabez James	L'Enterprise, Mahaicony	Owner of house and land	
486	April 4 1911	Millar, Isaac Emanuel	Victoria Village	Income	
487	May 8 1911	Moniz, Manoel	Plaisance Village	Owner of houses and land annual value not less than $96	1 house and W of E½ of 54, Plaisance, value $320; 1 house on 42, Plaisance, value $300; 1 shop and bakery on 13, South Sparendaam; 1 shop Victoria Road; 1 house Victoria Road, value $90.
488	May 11 1911	Miller, William	Pln. Mon Repos	Income	
489	May 12 1911	Martin, Sydney	Pln. Ogle	Income	
490	May 12 1911	Moffat, William Ritchie	Pln. La Bonne Intention	Income	
491	May 15 1911	Morgan, Edgar Massiah	Plaisance	Income	
492	May 15 1911	Merriman, Edward Albert	Buxton Village	Income	
493	May 15 1909	Najib Khan	Triumph Village	Owner of house & land	
494	May 15 1909	Nicholls, Henry	Mahaica Village	Income of £100 p. an.	
495	Oct. 7 1892	Nicholson, Charles Howard	Pln. Enmore, East Coast	Income	
496	Oct. 13 1897	Nobriga, John Pereira	Mahaica	Owner of house and land	Mahaica.
497	May 9 1902	Nascimento, Antonio Ferreira	Zes De Kenderen, Mahaicony	Income and property	House and land Letter I, at Zes De Kenderen, Mahaicony, value $2,000.
498	May 2 1904	Neblett, Benjamin F.	St. Interprise, Mahaicony	Income over $480 per an.	
499	May 2 1904	Newsum, William Richard	Pln. Farm, Mahaicony	Income over $480 per an.	
500	April 25 1904	Newsum, jnr., William Richard	Mahaicony, East Coast	Income over $480 per an.	
501	April 26 1906	Niccols, William	Pln. Lusignan, East Coast	Income $480 per annum	
502	May 7 1906	Nelson, John	Victoria Village, East Coast	Land under cultivation	3 acres ½ share Nabaclis Village, East Coast.
503	May 15 1909	Ogle, Jnr., Charles	Beterverwagting, East Coast	Owner of house & land	Lot No. 90, Section B, Beterverwagting.
504	Oct. 11 1891	October, Dover	Kitty Village, East Coast	Owner of house and land	Kitty, corner lot No. 50.
505	Oct. 15 1896	Ogle, McLean	Georgetown	House, value $96 per an.	Lot 40, Section A, Friendship.
506	Oct. 12 1891	Ogle, Samuel	Friendship Village, East Coast	Owner of house	Friendship, lot 41.
507	Oct. 14 1892	Ogle, William	Friendship Village, East Coast	Owner of house and land	Friendship.
508	Oct. 12 1892	Oliver, Samuel Barley	Buxton Village, East Coast	Income	
509	May 15 1891	Ogle, James William	Pln. Triumph	Income	
510	May 5 1903	O'Dell, Harry Albert	Pln. Melville	Income of $600 per an.	
511	May 4 1908	Overton, Sidney Harold Lane	Pln. Diamond	Income over $480 pr. an.	
512	May 14 1908	Octave, Abraham	Lot 57, Plaisance Village	Owner of house and land	
513	April 27 1911	Ogle, George McLaren	Friendship Village	Income	
514	May 11 1911	Oswald, Francis McIntosh	Pln. Mon Repos	Income	
515	May 11 1910	Paterson, Andrew	Pln. Diamond, E.B., Demerara	Income over $480 pr. an.	
516	May 15 1909	Palmer, William Henry	Triumph, East Coast	Owner of house & land	E. ½ lot 155, Triumph, East Coast.
517	May 11 1908	Paterson, Robert	Pln. La Bonne Intention	Income over $480 pr. an.	
518	April 28 1908	Phillips, Herbert John	Pln. Melville	Income over $480 pr. an.	
519	May 13 1908	Pistana, Manoel Rodrigues	Zes Kenderen, Mahaicony	Income $480 per annum	
520	May 15 1908	Potter, R. A.	Graham's Hall, East Coast	Income over $480 pr. an.	
521	Oct. 10 1892	Parker, Charles Sandbach	Georgetown	Owner of cultivated land	Pln. Diamond, East Bank.
522	Oct. 1 1892	Parkinson, Joseph	Pln. Enmore, East Coast	Income	
523	Oct. 3 1891	Parratt, C. A.	Mahaicony, East Coast	Income	
524	Oct. 13 1891	Peters, Jacob	Lodge Village, East Coast	Owner of house & land	Lodge, lot 5.
525	Oct. 13 1891	Phillips, Isaac Newton	Buxton Village, East Coast	Owner of house & land	Buxton, half centre lot 41, Section B.
526	May 15 1905	Plummer, Henry Claude	Pln. La Bonne Intention	Income	
527	May 3 1906	Peach, John Henry	Mahaicony	Income	
528	Oct. 10 1891	Piercy, Benjamin St. Clair	Agricola Village, East Bank	Owner of house & land	Agricola, W. half lot 45.
529	Oct. 4 1893	Portsmouth, George Edward	Buxton	Land and houses	Land at Buxton, value $300, House $550
530	Oct. 14 1897	Portsmouth, Robert	Golden Grove, E. Coast	Owner of house & land	Golden Grove.
531	Oct. 13 1891	Primo, Grandison	Buxton Village, East Coast	Owner of house & land	Friendship and Buxton.

Digitized by Google

532	Oct.	5	1891	Primo, James Daniel	Friendship Village, East Coast	Owner of house & land	Friendship, E. half lot 10, section A.
533	Oct.	1	1891	Primo, William	Pln. Relief, Mahaicony	Owner of cultivated land	Relief, 18 acres; Weldaad 17 acres.
534	Nov.	25	1891	Parker, Alfred Trail	Liverpool, England	Land owner	Pln. Diamond, East Bank.
535	Nov.	25	1891	Parker, Samuel Sandbach	Liverpool, England	Land owner	Pln. Diamond, East Bank.
536	May	12	1902	Phayme, Jacob Augustus	Zes De Kinderen, Mahaicony	Property	House and land at Perth Village, Mahaicony.
537	May	12	1903	Perreira, Martin Henry Gomes	Paradise, East Coast	Owner of house & land, annual value not less than $96	Paradise, E.C.
538	May	12	1910	Philadelphia, Alexander D.	Buxton, E.C.	Owner of house & land annual value of $96	
539	May	10	1910	Philips, Hubert John	Pln. Farm, E B., Dem.	Income over $480 pr. an.	Lot 17, Friend hip, Village, E.C.
540	May	11	1903	Pilgrim, John Richard	Plaisance Village, East Coast	Owner of house & land, value not less than $96 per annum	2 houses and land situate on S. ½ of E. ½ of ot 41, Plaisance, also 5 acres of land in Sections B, C, and D, Plaisance.
541	May	14	1903	Puddicombe, James Ley	Pln. Non Pareil, East Coast	Income of £100 per an.	
542	April	27	1904	Park, John H.	Zes Kinderen, Mahaicony	Income over $480 p. an.	
543	April	25	1904	Patterson, Collingsworth A.	Airy Hall, Mahaicony	Income over $480 p. year	
544	May	12	1906	Phillips, Frederic Raglan—Dead	Pln. Cane Grove, East Coast	Income $480 per annum	
545	May	15	1909	Pariang	Pln. Diamond	Salary $480 per annum	
546	May	15	1909	Phipps, Ernest Nathaniel	Plaisance Village, E.C.	Annual Income of $480	
547	May	5	1906	Peters, Samuel	Pln. Felicity, Mahaicony, E.C.	Owner of land under cultivation	3 acres at Felicity, Mahaicony, East Coast.
548	May	7	1906	Peters, Donald Augustus	Pln. Fellowship, East Coast	Owner of land under cultivation	3 acres at Fellowship, East Coast.
549	Aug.	11	1906	Prescod, John Robert, Senior	66, Albuoy's Town	Ownership of house and land of annual value of $96	W. ½ 66, Albuoy's Town.
550	Aug.	11	1906	Pounder, Edmund Norvil	32, Albuoy's Town	Ownership of house and land of annual value of $96	W. ½ 32, Albuoy's Town.
551	Aug.	11	1906	Parris, Alfred Ernest	168, Albuoy's Town	Ownership of house and land of annual value of $96	W. ½ 168, Albuoy's Town.
552	Aug.	18	1906	Pistano, John	Mahaicony	Income and residence	
553	Aug.	22	1906	Pistana, Antonio	Mahaica	Income and residence	
554	May	2	1911	Petrie, George Alexander	Beterverwagting	Owner of houses and land, annual value not less than $96.	Lot 11, Section B, Beterverwagting, W½, and 3 rods of land at lot 11 B, Beterverwagting.
555	May	9	1911	Philadelphia, Albert Christopher Byron	Supply Village	Income	
556	May	15	1911	Pilgrim, Charles Edward	Buxton	Income	
557	May	15	1909	Ragheer	Triumph, E.C.	Income and residence	
558	Oct.	12	1892	Rajmohun	Virginia Village, East Coast	Owner of house & land	Virginia, East Coast.
559	Oct.	10	1892	Ralph, Glasgow	Ann's Grove Village, E.C.	Owner of house & land	Ann's Grove
560	May	5	1908	Ramsay, Joseph	Pln. Enmore, East Coast	Income $480 per annum	
561	May	12	1908	Rodrigues, Emanuel	Pln. Farm, Mahaicony, E.C.	Owner of house and land	
562	May	7	1908	Richards, William Henry	Pln. Mon Repos	Income over $480 pr. an.	
563	Oct.	15	1896	Reis, Alfred	Belfield, East Coast	Income over $480 per an.	
564	Oct.	3	1891	Reynolds, Stephen Apollo	Abary Village, East Coast	Owner of house & land	Abary and Airy Hall.
565	Oct.	14	1891	Richard, Thomas	Friendship Village, East Coast	Owner of house & land	Friendship, E. ½ lot 145, Section A.
566	Oct.	10	1891	Ridley, Thomas Adam	Nabaclis Village, East Coast	Owner of house & land	Nabaclis, 35 and 37, Section B and 3½ acres in cultivation.
567	Oct.	14	1892	Roberts, Nathan	Sparendaam	House & land value $575 per annum	Lot 17, Sparendaam.
568	Oct.	14	1892	Roberts, Joseph	Lodge Village, East Coast	Owner of house and land	Lodge Village.
569	May	14	1898	Robinson, John	Pln. Farm, Mahaicony	Owner of house & land & Income	
570	May	14	1898	Robertson, Stephen Arminius	Agricola Village, East Bank	Income	
571	Oct.	13	1892	Robinson, Paul Milton	Pln. La Bonne Intention	Owner of house & land	Plaisance Village.
572	Oct.	10	1892	Rodney, Moses	Enmore Front, East Coast	Owner of house & land	Beterverwagting Village, East Coast.
573	Oct.	13	1891	Rodney, James	Friendship Village, East Coast	Owner of house & land	Friendship E. centre ¼ lot 139, section A.
574	Oct.	12	1891	Rodney, Jeremiah—Objected to	Plaisance Village, East Coast	Owner of house & land	Plaisance.
575	Oct.	5	1891	Rodney, John	Beterverwagting, East Coast	Owner of house & land	Beterverwagting, W. half lot 78.
576	May	10	1905	Rodgers, James	Dochfour Village	Owner of land in cultivation	One share of land, Two Friends, of which not less than 4½ acres under cultivation.
577	May	11	1905	Rego, Alexander	Plaisance Village	Income	
578	May	12	1905	Ramos, John Tiheiro	Sparendaam	Income	

Digitized by Google

No.	Date of Registration.	Surname and Christian Name.	Residence.	Nature of Qualification.	Local or other description of Land etc.
579	May 13 1905	Reis, Louis Fernandes	Ann's Grove Village	Owner of house and land	Lot 37, E. ½ Section F, Ann's Grove.
580	Oct. 10 1892	Rodney, C. R.	Beterverwagting, East Coast	Owner of house & land	Beterverwagting, lot 129.
581	May 15 1909	Ramjohn, Robert	Beterverwagting, East Coast	Owner of house & land	
582	May 15 1899	Russell, James	Pln. Nonpareil, East Coast	Income	
583	May 14 1901	Ross, James	Pln. Ruimveldt	Income	
584	May 7 1902	Rodney, John Ellis Moore	Mahaicony, East Coast	Income	
585	May 15 1903	Ramos, Jose Estevus	Sparendaam	Annual income not less than $480	
586	May 12 1903	Roberts, William Dionysius	Mahaica Village	Owner of house & land, annual value $96	Mahaica
587	May 12 1903	Rogerson, Richard Ernest	Pln. Farm, East Bank	Annual salary not less than $480	
588	May 11 1904	Rhadakissoon	Dochfour, East Coast	Annual income not less than $480	
589	May 2 1904	Reynolds, Thos. Randolph	Farm, Mahaicony	Income over $480 p. year	
590	May 6 1904	Roberts, Cyril	Pln. Cove & John, East Coast	Income $710 per annum	
591	May 11 1904	Ramotar, James Harry	Nabaclis Village, East Coast	Annual salary over $480	
592	May 11 1904	Ramotar	Nabaclis Village, East Coast	Owner of land in cultivation	¾ share of Pln. New Bee Hive, East Coast, by Transport of which over 3 acres actually and *bona fide* under cultivation
593	May 9 1904	Rongeiron, Joseph	Pln. Houston, East Bank	Salary and board over $480 per annum	
594	May 15 1909	Reid, Norman Stewart	Cane Grove, East Coast	Annual salary $480	
595	May 15 1909	Richardson, Oswald Alfred	Airy Hall, Mahaicony	Income	
596	April 21 1906	Roberts, Richard Benjamin	Pln. Peter's Hall, East Bank	Income $480 per annum	
597	April 21 1906	Reid, William	Pln. Diamond, East Bank	Income $480 per annum	
598	April 23 1906	Remington, Edward Augustus	Pln. Diamond, East Bank	Income $480 per annum	
599	May 3 1906	Roberts, Jacob	Pln. Houston, East Bank	Income $480 per annum	
600	April 23 1906	Rocha, Jose Ferreira	Triumph Village, East Coast	Income $480 per anuum	
601	Aug. 1 1906	Rodney, Munro	Enmore Front	Ownership of not less than 3 acres in cultivation	Golden Grove, ½ share.
602	Aug. 11 1906	Ramdath	172, Albuoy's Town	Ownership of house and land of annual value of $96	W. ½ 172, Albuoy's Town.
603	Aug. 11 1906	Russell, Samuel	135, Albuoy's Town	Ownership of house and land of annual value of $96	W. ½ 135, Albuoy's Town
604	May 15 1909	Roberts, Alpheus	Plaisance, E.C.	Owner of house & land	
605	May 11 1910	Rough, George	Pln. Enmore, E.C.	Income over $480 p. an.	
606	May 12 1911	Russell, James	La Bonne Intention	Income	
607	May 11 1911	Ritchie, Archibald Lawson	Pln. Mon Repos	Income	
608	May 11 1911	Richards, William Henry	Pln. Mon Repos	Income	
609	May 11 1911	Read, John Arthur Campbell	Albouystown	Income	
610	May 5 1911	Roach, Joseph Nathaniel	Pln. Houston, E.B., Demerara	Income	
611	May 3 1911	Richmond, Daniel Johannes	Beterverwagting	Income	
612	May 2 1911	Rodrigues, Domingos	Beterverwagting	Income	
613	May 15 1911	Reynolds, Simeon Augustus	Pln. Ogle	Income	
614	May 11 1903	Siewsanker, Ellis	Novar, Mahaicony, East Coast	Income over $480 p. an.	
615	Oct. 14 1892	Sam, M. F.	Friendship Village, East Coast	Owner of house & land	Friendship.
616	Oct. 14 1897	Sam, Joseph	Supply Village, E.C.	Owner of house & land	
617	Oct. 14 1897	Samuel, David Canterbury	Beterverwagting	Owner of house & land	½ Lot 27
618	Oct. 12 1892	Samuel, Stephen Oliver	Victoria Village, East Coast	Income	
619	Oct. 9 1891	Sancho, Lammy	Nabaclis Village, East Coast	Owner of land in cult'on	Nabaclis, H.B., 3 acres in cultivation.
620	Oct. 12 1892	Surrabo, Samuel	Golden Grove Village, E.C.	Owner of house & land	Golden Grove.
621	Oct. 14 1892	Scarder, Anthony M.	Friendship Village, East Coast	Owner of house & land	Friendship.
622	Oct. 14 1893	Scarder, George Nathaniel	Friendship Village East Coast	Income	
623	Oct. 8 1892	Scipio, John McKenzie	Ann's Grove Village, East Coast	Owner of house & land	Ann's Grove.
624	May 15 1899	Sue, Aow James	Pln. Nonpareil, East Coast	Income over $480	
625	May 15 1899	St. Hill, George Yearwood	Pln. Nonpareil, East Coast	Income	

Digitized by Google

626	Oct.	13	1896	Shields, David Mason	Pln. Nonpareil, E.C.	Income not less than $480 per annum	
627	Oct.	10	1891	Simon, John	Golden Grove Village, E. Coast	Owner of house & land	Golden Grove, House, 2 acres in cultivation.
628	Oct.	12	1892	Simon, Isaac	Victoria Village, East Coast	Owner of property	Victoria.
629	Oct.	13	1891	Simpson, Christian David	Plaisance Village, East Coast	Owner of house & land	Sparendaam.
630	May	15	1909	Sardinho, Francis	Rebecca's Lust, Mahaicony	Income	
631	Oct.	3	1891	Smith, William	Pln. Fortitude, Mahaicony	Income	
632	Oct.	14	1892	Smyth, John Augustus	Lodge Village	Owner of house & land	Lodge Village.
633	Oct.	10	1892	Solomon, Samuel	Beterverwagting Village	Owner of house & land	Beterverwagting, E. ½ of W. ½ and W. ½ of E. ½ 71.
634	May	10	1905	Simon, Thomas	Golden Grove, East Coast	Owner of land in cultivation	3 acres under cultivation, Golden Grove.
635	May	11	1905	Strang Robert	Pln. Mon Repos	Income	
636	Oct.	13	1891	Somerset, Goodluck	Buxton Village, E.C.	Owner of house & land	Buxton, ½ centre lot 12, sec. B.
637	Oct.	14	1892	Spooner, James	Friendship Village, E.C.	Owner of house & land	Friendship.
638	Oct.	10	1896	Stelman, Joseph Cornelius	Buxton, E.C.	Owner of house & land worth at least $96 per annum	Buxton, E. ½ 119, B.
639	Oct.	14	1892	Stephens, James	Friendship Village, E.C.	Owner of house & land	Friendship.
640	Oct.	13	1891	Sullivan, Richard	Buxton Village, E.C.	Owner of house & land	Buxton, E. ½ lot 8, Section B.
641	Oct.	12	1892	Sumner, James G.	Golden Grove Village, E.C.	Owner of house & land	Golden Grove.
642	May	11	1910	Salt, Tyrrel Francis Clifford	Pln. Diamond, E.B., Demerara	Income over $480 p. an.	
643	May	11	1910	Serrabo, Leopold Duncan	Golden Grove, East Coast	Income over $480 p. an.	
644	May	10	1910	Smith, Edward Ramsay	Pln. Farm, East Bank, Dem.	Income over $480 p. an.	
645	Nov.	25	1891	Sandbach, Gilbert Robinson	Liverpool, England	Land Owner	Pln. Diamond, E.B.
646	Oct.	15	1896	Swan, Henry	Lodge Village	House & land value $96 per annum.	Part lot 32, Lodge Village.
647	May	15	1909	Semple, Gustavus	Beterverwagting, E.C.	Owner of house & land	
648	Apr.	20	1901	Smith, Charles Robert	Mahaicony, E.C.	Income	
649	Apr.	29	1901	Sutherland, James	Pln. Vryheid's Lust	Income	
650	Apr.	29	1901	Sutherland, Forbes A. R.	Danielstown	Owner of house & land	Bagot's Town, E.B.
651	May	13	1901	Spooner, James Lewis R.	Meadow Bank	Income	
652	May	14	1901	Sturgeon, Edward	Mahaicony	Income	
653	May	7	1902	Suter, William Duncan Murray	Mahaicony, East Coast	Income and property	
654	May	12	1904	Sertimer, David Alfred	Ann's Grove Village, East Coast	Annual income not less than $480	
655	May	6	1904	Spencer, Daniel Alexander	Pln. Cove and John, East Coast	Owner of house & land	
656	May	15	1909	Sharples, Jnr., John Bradshaw	258, Middle Street, Georgetown	Owner of house & land	Victoria and Beterverwagting, East Coast.
657	May	15	1909	Singh, Jung Bahadur	Plaisance Village, E.C.	Owner of house & land	Golden Grove Village, lots 12 and 13.
658	May	15	1909	Singh, Benjamin Mohabir	Pln. Enmore, E.C.	Income & residence	
659	May	15	1909	Skinner, Belford	Sparendaam Village, E.C.	Income & residence	
660	May	15	1909	Stanley, Percival	Beterverwagting, E.C.	Owner of house & land	
661	May	6	1904	Simpson, Edwin Joseph	Plaisance Village, East Coast	Owner of house & land, yearly rental $96	Plaisance.
662	May	11	1904	Smith, Ewing	Nabaclis Village, East Coast	Owner of house & land	½ share land, Nabaclis Village, of which more than 3 acres *bonâ fide* under cultivation.
663	May	11	1904	Sandy, Frederick William	Golden Grove Village, East Coast	Owner of land in cultivation	Golden Grove: 3 acres in cultivation.
664	April	27	1904	Simon, Blackwall	Golden Grove Village, East Coast	Owner of land in cultivation	Pln. Belmont, Mahaicony, 3 acres in cultivation.
665	April	14	1906	Shortt, John Percy Anthony	Albouys Town		
666	April	23	1906	Swamber, Michael Dudley	Pln. Diamond, East Bank	Income $480 per annum	
667	April	21	1906	Stephenson, Arnold Bracey	Pln. Diamond, East Bank	Income $480 per annum	
668	April	24	1906	Stevenson, John Hunter	Pln. Diamond, East Bank	Income $480 per annum	
669	April	24	1906	Samson, Harry James Sandiford	Pln. Diamond, East Bank	Income $480 per annum	
670	April	26	1906	St Aubyn, William Bland	Pln. Bel Air, East Coast	Income $480 per annum	
671	April	30	1906	Stoute, Joseph Leacock Licorish	Pln. Ogle, East Coast	Income $480 per annum	
672	April	2	1906	Sheriff, Charles	La Penitence, East Bank	Income $480 per annum	
673	May	14	1908	Sam, Cornelius Augustus	Buxton Village	Income $480 per annum	
674	May	15	1908	Simpson, Gift Acheles	Beterverwagting Village	Owner of house & land	
675	July	31	1906	Savory, Edwin Wallace	Nabaclis	Income $480 per annum	
676	Aug.	11	1906	Sampson, Philip Manion	32, Albuoy's Town	Income and residence	
						Ownership of house and land of annual value of $96	E. ½ 32, Albuoy's Town.

Digitized by Google

No.	Date of Registration.		Surname and Christian Name.	Residence.	Nature of Qualification.	Local or other description of Land, etc.
477	April 24	1906	Munro, Gilbert	Pln. Ruimveldt, East Bank	Income $480 per annum	
478	April 24	1906	MacLennan, John Alexander	Pln. Farm, East Bank	Income $480 per annum	
479	Aug. 18	1906	McBain, Andrew Bruce	Pln. Park, Mahaicony	Income and residence	
480	Aug. 22	1906	Miller, Malcolm	Mahaica	Income and residence	
481	May 11	1908	McLean, Richard Farnum Yearwood	Pln. Houston, East Bank	Income over $480 pr. an.	
482	April 28	1908	Martins, John Adolphus	Beterverwagting Village, East	Income $480 per annum	
483	May 12	1908	Moses, Joseph Robert	Victoria Village [Coast	Owner of house and land	
484	May 13	1908	Mansell, James Jacobus	Zes Kinderen, Mahaicony	Owner of land under cultivation	Over 6 acres land under cultivation, Mahaicony.
485	May 12	1908	McArthur, Jabez James	L'Enterprise, Mahaicony	Owner of house and land	
486	April 4	1911	Millar, Isaac Emanuel	Victoria Village	Income	
487	May 8	1911	Moniz, Manoel	Plaisance Village	Owner of houses and land annual value not less than $96	1 house and W of E½ of 53, Plaisance, value $320; 1 house on 42, Plaisance, value $300; 1 shop and bakery on 13, South Sparendaam; 1 shop Victoria Road; 1 house Victoria Road, value $90.
488	May 11	1911	Miller, William	Pln. Mon Repos	Income	
489	May 12	1911	Martin, Sydney	Pln. Ogle	Income	
490	May 12	1911	Moffat, William Ritchie	Pln. La Bonne Intention	Income	
491	May 15	1911	Morgan, Edgar Massiah	Plaisance	Income	
492	May 15	1911	Merriman, Edward Albert	Buxton Village	Income	
493	May 15	1909	Najib Khan	Triumph Village	Owner of house & land	
494	May 15	1909	Nicholls, Henry	Mahaica Village	Income of £100 p. an.	
495	Oct. 7	1892	Nicholson, Charles Howard	Pln. Enmore, East Coast	Income	
496	Oct. 13	1897	Nobriga, John Pereira	Mahaica	Owner of house and land	Mahaica.
497	May 9	1902	Nascimento, Antonio Ferreira	Zes De Kenderen, Mahaicony	Income and property	House and land Letter I, at Zes De Kenderen, Mahaicony, value $2,000.
498	May 2	1904	Neblett, Benjamin F.	St. Interprise, Mahaicony	Income over $480 per an.	
499	May 2	1904	Newsum, William Richard	Pln. Farm, Mahaicony	Income over $480 per an.	
500	April 25	1904	Newsum, jnr., William Richard	Mahaicony, East Coast	Income over $480 per an.	
501	April 26	1906	Niccols, William	Pln. Lusignan, East Coast	Income $480 per annum	
502	May 7	1906	Nelson, John	Victoria Village, East Coast	Land under cultivation	3 acres ½ share Nabaclis Village, East Coast.
503	May 15	1909	Ogle, Jnr., Charles	Beterverwagting, East Coast	Owner of house & land	Lot No. 90, Section B, Beterverwagting.
504	Oct. 11	1891	October, Dover	Kitty Village, East Coast	Owner of house and land	Kitty, corner lot No. 50.
505	Oct. 15	1896	Ogle, McLean	Georgetown	House, value $96 per an.	Lot 40, Section A, Friendship.
506	Oct. 12	1891	Ogle, Samuel	Friendship Village, East Coast	Owner of house	Friendship, lot 41.
507	Oct. 14	1892	Ogle, William	Friendship Village, East Coast	Owner of house and land	Friendship.
508	Oct. 12	1892	Oliver, Samuel Barley	Buxton Village, East Coast	Income	
509	May 15	1891	Ogle, James William	Pln. Triumph	Income	
510	May 5	1903	O'Dell, Harry Albert	Pln. Melville	Income of $600 per an.	
511	May 4	1908	Overton, Sidney Harold Lane	Pln. Diamond	Income over $480 pr. an.	
512	May 14	1908	Octave, Abraham	Lot 57, Plaisance Village	Owner of house and land	
513	April 27	1911	Ogle, George McLaren	Friendship Village	Income	
514	May 11	1911	Oswald, Francis McIntosh	Pln. Mon Repos	Income	
515	May 11	1910	Paterson, Andrew	Pln. Diamond, E.B., Demerara	Income over $480 pr. an.	
516	May 15	1909	Palmer, William Henry	Triumph, East Coast	Owner of house & land	E. ½ lot 155, Triumph, East Coast.
517	May 11	1908	Paterson, Robert	Pln. La Bonne Intention	Income over $480 pr. an.	
518	April 28	1908	Phillips, Herbert John	Pln. Melville	Income over $480 pr. an.	
519	May 13	1908	Pistana, Manoel Rodrigues	Zes Kenderen, Mahaicony	Income $480 per annum	
520	May 15	1908	Potter, R. A.	Graham's Hall, East Coast	Income over $480 pr. an.	
521	Oct. 10	1892	Parker, Charles Sandbach	Georgetown	Owner of cultivated land	Pln. Diamond, East Bank.
522	Oct. 1	1892	Parkinson, Joseph	Pln. Enmore, East Coast	Income	
523	Oct. 3	1891	Parratt, C. A.	Mahaicony, East Coast	Income	
524	Oct. 13	1891	Peters, Jacob	Lodge Village, East Coast	Owner of house & land	Lodge, lot 5.
525	Oct. 13	1891	Phillips, Isaac Newton	Buxton Village, East Coast	Owner of house & land	Buxton, half centre lot 41, Section B.
526	May 15	1905	Plummer, Henry Claude	Pln. La Bonne Intention	Income	
527	May 3	1905	Peach, John Henry	Mahaicony	Income	
528	Oct. 10	1891	Piercy, Benjamin St. Clair	Agricola Village, East Bank	Owner of house & land	Agricola, W. half lot 45.
529	Oct. 4	1893	Portsmouth, George Edward	Buxton	Land and houses	Land at Buxton, value $300, House $550
530	Oct. 14	1897	Portsmouth, Robert	Golden Grove, E. Coast	Owner of house & land	Golden Grove.
531	Oct. 13	1891	Primo, Grandison	Buxton Village, East Coast	Owner of house & land	Friendship and Buxton.

Digitized by Google

532	Oct.	5	1891	Primo, James Daniel	Friendship Village, East Coast	Owner of house & land	Friendship, E. half lot 10, section A.
533	Oct.	1	1891	Primo, William	Pln. Relief, Mahaicony	Owner of cultivated land	Relief, 18 acres; Weldaad 17 acres.
534	Nov.	25	1891	Parker, Alfred Trail	Liverpool, England	Land owner	Pln. Diamond, East Bank.
535	Nov.	25	1891	Parker, Samuel Sandbach	Liverpool, England	Land owner	Pln. Diamond, East Bank.
536	May	12	1902	Phayme, Jacob Augustus	Zes De Kinderen, Mahaicony	Property	House and land at Perth Village, Mahaicony.
537	May	12	1903	Perreira, Martin Henry Gomes	Paradise, East Coast	Owner of house & land, annual value not less than $96	Paradise, E.C.
538	May	12	1910	Philadelphia, Alexander D.	Buxton, E.C.	Owner of house & land annual value of $96	Lot 17, Friend hip, Village, E.C.
539	May	10	1910	Philips, Hubert John	Pln. Farm, E B., Dem.	Income over $480 pr. an.	
540	May	11	1903	Pilgrim, John Richard	Plaisance Village, East Coast	Owner of house & land, value not less than $96 per annum	2 houses and land situate on S. ½ of E. ½ of ot 41, Plaisance, also 5 acres of land in Sections B, C, and D, Plaisance.
541	May	14	1903	Puddicombe, James Ley	Pln. Non Pareil, East Coast	Income of £100 per an.	
542	April	27	1904	Park, John H.	Zes Kinderen, Mahaicony	Income over $480 p. an.	
543	April	25	1904	Patterson, Collingsworth A.	Airy Hall, Mahaicony	Income over $480 p. year	
544	May	12	1906	Phillips, Frederic Raglan—Dead	Pln. Cane Grove, East Coast	Income $480 per annum	
545	May	15	1909	Pariang	Pln. Diamond	Salary $480 per annum	
546	May	15	1909	Phipps, Ernest Nathaniel	Plaisance Village, E.C.	Annual Income of $480	
547	May	5	1906	Peters, Samuel	Pln. Felicity, Mahaicony, E.C.	Owner of land under cultivation	3 acres at Felicity, Mahaicony, East Coast.
548	May	7	1906	Peters, Donald Augustus	Pln. Fellowship, East Coast	Owner of land under cultivation	3 acres at Fellowship, East Coast.
549	Aug.	11	1906	Prescod, John Robert, Senior	66, Albuoy's Town	Ownership of house and land of annual value of $96	W. ½ 66, Albuoy's Town.
550	Aug.	11	1906	Pounder, Edmund Norvil	32, Albuoy's Town	Ownership of house and land of annual value of $96	W. ½ 32, Albuoy's Town.
551	Aug.	11	1906	Parris, Alfred Ernest	168, Albuoy's Town	Ownership of house and land of annual value of $96	W. ½ 168, Albuoy's Town.
552	Aug.	18	1906	Pistano, John	Mahaicony	Income and residence	
553	Aug.	22	1906	Pistana, Antonio	Mahaica	Income and residence	
554	May	2	1911	Petrie, George Alexander	Beterverwagting	Owner of houses and land, annual value not less than $96.	Lot 11, Section B, Beterverwagting, W½, and 3 rods of land at lot 11 B, Beterverwagting.
555	May	9	1911	Philadelphia, Albert Christopher Byron	Supply Village	Income	
556	May	15	1911	Pilgrim, Charles Edward	Buxton	Income	
557	May	15	1909	Ragheer	Triumph, E.C.	Income and residence	
558	Oct.	12	1892	Rajmohun	Virginia Village, East Coast	Owner of house & land	Virginia, East Coast.
559	Oct.	10	1892	Ralph, Glasgow	Ann's Grove Village, E.C.	Owner of house & land	Ann's Grove
560	May	5	1908	Ramsay, Joseph	Pln. Enmore, East Coast	Income $480 per annum	
561	May	12	1908	Rodrigues, Emanuel	Pln. Farm, Mahaicony, E.C.	Owner of house and land	
562	May	7	1908	Richards, William Henry	Pln. Mon Repos	Income over $480 pr. an.	
563	Oct.	15	1896	Reis, Alfred	Belfield, East Coast	Income over $480 per an.	
564	Oct.	3	1891	Reynolds, Stephen Apollo	Abary Village, East Coast	Owner of house & land	Abary and Airy Hall.
565	Oct.	14	1891	Richard, Thomas	Friendship Village, East Coast	Owner of house & land	Friendship, E. ½ lot 145, Section A.
566	Oct.	10	1891	Ridley, Thomas Adam	Nabaclis Village, East Coast	Owner of house & land	Nabaclis, 35 and 37, Section B and 3½ acres in cultivation.
567	Oct.	14	1892	Roberts, Nathan	Sparendaam	House & land value $575 per annum	Lot 17, Sparendaam.
568	Oct.	14	1892	Roberts, Joseph	Lodge Village, East Coast	Owner of house and land	Lodge Village.
569	May	14	1898	Robinson, John	Pln. Farm, Mahaicony	Owner of house & land & Income	
570	May	14	1898	Robertson, Stephen Arminius	Agricola Village, East Bank	Income	
571	Oct.	13	1892	Robinson, Paul Milton	Pln. La Bonne Intention	Owner of house & land	Plaisance Village.
572	Oct.	10	1892	Rodney, Moses	Enmore Front, East Coast	Owner of house & land	Beterverwagting Village, East Coast.
573	Oct.	13	1891	Rodney, James	Friendship Village, East Coast	Owner of house & land	Friendship E. centre ¼ lot 139, section A.
574	Oct.	12	1891	Rodney, Jeremiah—Objected to	Plaisance Village, East Coast	Owner of house & land	Plaisance.
575	Oct.	5	1891	Rodney, John	Beterverwagting, East Coast	Owner of house & land	Beterverwagting, W. half lot 78.
576	May	10	1905	Rodgers, James	Dochfour Village	Owner of land in cultivation	One share of land, Two Friends, of which not less than 4½ acres under cultivation.
577	May	11	1905	Rego, Alexander	Plaisance Village	Income	
578	May	12	1905	Ramos, John Tiheiro	Sparendaam	Income	

Digitized by Google

No.	Date of Registration.	Surname and Christian Name.	Residence.	Nature of Qualification.	Local or other description of Land etc.
579	May 13 1905	Reis, Louis Fernandes	Ann's Grove Village	Owner of house and land	Lot 37, E. ½ Section F, Ann's Grove.
580	Oct. 10 1892	Rodney, C. R.	Beterverwagting, East Coast	Owner of house & land	Beterverwagting, lot 129.
581	May 15 1909	Ramjohn, Robert	Beterverwagting, East Coast	Owner of house & land	
582	May 15 1899	Russell, James	Pln. Nonpareil, East Coast	Income	
583	May 14 1901	Ross, James	Pln. Ruimveldt	Income	
584	May 7 1902	Rodney, John Ellis Moore	Mahaicony, East Coast	Income	
585	May 15 1903	Ramos, Jose Estevus	Sparendaam	Annual income not less than $480	
586	May 12 1903	Roberts, William Dionysius	Mahaica Village	Owner of house & land, annual value $96	Mahaica
587	May 12 1903	Rogerson, Richard Ernest	Pln. Farm, East Bank	Annual salary not less than $480	
588	May 11 1904	Rhadakissoon	Dochfour, East Coast	Annual income not less than $480	
589	May 2 1904	Reynolds, Thos. Randolph	Farm, Mahaicony	Income over $480 p. year	
590	May 6 1904	Roberts, Cyril	Pln. Cove & John, East Coast	Income $710 per annum	
591	May 11 1904	Ramotar, James Harry	Nabaclis Village, East Coast	Annual salary over $480	
592	May 11 1904	Ramotar	Nabaclis Village, East Coast	Owner of land in cultivation	¾ share of Pln. New Bee Hive, East Coast, by Transport of which over 3 acres actually and *bona fide* under cultivation
593	May 9 1904	Rongeiron, Joseph	Pln. Houston, East Bank	Salary and board over $480 per annum	
594	May 15 1909	Reid, Norman Stewart	Cane Grove, East Coast	Annual salary $480	
595	May 15 1909	Richardson, Oswald Alfred	Airy Hall, Mahaicony	Income	
596	April 21 1906	Roberts, Richard Benjamin	Pln. Peter's Hall, East Bank	Income $480 per annum	
597	April 21 1906	Reid, William	Pln. Diamond, East Bank	Income $480 per annum	
598	April 23 1906	Remington, Edward Augustus	Pln. Diamond, East Bank	Income $480 per annum	
599	May 3 1906	Roberts, Jacob	Pln. Houston, East Bank	Income $480 per annum	
600	April 23 1906	Rocha, Jose Ferreira	Triumph Village, East Coast	Income $480 per annum	
601	Aug. 1 1906	Rodney, Munro	Enmore Front	Ownership of not less than 3 acres in cultivation	Golden Grove, ½ share.
602	Aug. 11 1906	Ramdath	172, Albuoy's Town	Ownership of house and land of annual value of $96	W. ½ 172, Albuoy's Town.
603	Aug. 11 1906	Russell, Samuel	135, Albuoy's Town	Ownership of house and land of annual value of $96	W. ½ 135, Albuoy's Town
604	May 15 1909	Roberts, Alpheus	Plaisance, E.C.	Owner of house & land	
605	May 11 1910	Rough, George	Pln. Enmore, E.C.	Income over $480 p. an.	
606	May 12 1911	Russell, James	La Bonne Intention	Income	
607	May 11 1911	Ritchie, Archibald Lawson	Pln. Mon Repos	Income	
608	May 11 1911	Richards, William Henry	Pln. Mon Repos	Income	
609	May 11 1911	Read, John Arthur Campbell	Albouystown	Income	
610	May 5 1911	Roach, Joseph Nathaniel	Pln. Houston, E.B., Demerara	Income	
611	May 3 1911	Richmond, Daniel Johannes	Beterverwagting	Income	
612	May 2 1911	Rodrigues, Domingos	Beterverwagting	Income	
613	May 15 1911	Reynolds, Simeon Augustus	Pln. Ogle	Income	
614	May 11 1903	Siewsanker, Ellis	Novar, Mahaicony, East Coast	Income over $480 p. an.	
615	Oct. 14 1892	Sam, M. F.	Friendship Village, East Coast	Owner of house & land	Friendship.
616	Oct. 14 1897	Sam, Joseph	Supply Village, E.C.	Owner of house & land	
617	Oct. 14 1897	Samuel, David Canterbury	Beterverwagting	Owner of house & land	½ Lot 27
618	Oct. 12 1892	Samuel, Stephen Oliver	Victoria Village, East Coast	Income	
619	Oct. 9 1891	Sancho, Lammy	Nabaclis Village, East Coast	Owner of land in cult'on	Nabaclis, H.B., 3 acres in cultivation.
620	Oct. 12 1892	Surrabo, Samuel	Golden Grove Village, E.C.	Owner of house & land	Golden Grove.
621	Oct. 14 1892	Scarder, Anthony M.	Friendship Village, East Coast	Owner of house & land	Friendship.
622	Oct. 14 1893	Scarder, George Nathaniel	Friendship Village East Coast	Income	
623	Oct. 8 1892	Scipio, John McKenzie	Ann's Grove Village, East Coast	Owner of house & land	Ann's Grove.
624	May 15 1899	Sue, Aow James	Pln. Nonpareil, East Coast	Income over $480	
625	May 15 1899	St. Hill, George Yearwood	Pln. Nonpareil, East Coast	Income	

Digitized by Google

626	Oct. 13	1896	Shields, David Mason	Pln. Nonpareil, E.C.	Income not less than $480 per annum		
627	Oct. 10	1891	Simon, John	Golden Grove Village, E. Coast	Owner of house & land	Golden Grove, House, 2 acres in cultivation.	
628	Oct. 12	1892	Simon, Isaac	Victoria Village, East Coast	Owner of property	Victoria.	
629	Oct. 13	1891	Simpson, Christian David	Plaisance Village, East Coast	Owner of house & land	Sparendaam.	
630	May 15	1909	Sariinho, Francis	Rebecca's Lust, Mahaicony	Income		
631	Oct. 3	1891	Smith, William	Pln. Fortitude, Mahaicony	Income		
632	Oct. 14	1892	Smyth, John Augustus	Lodge Village	Owner of house & land	Lodge Village.	
633	Oct. 10	1892	Solomon, Samuel	Beterverwagting Village	Owner of house & land	Beterverwagting, E. ½ of W. ½ and W. ½ of E.½ 71.	
634	May 10	1905	Simon, Thomas	Golden Grove, East Coast	Owner of land in cultivation	3 acres under cultivation, Golden Grove.	
635	May 11	1906	Strang Robert	Pln. Mon Repos	Income		
636	Oct. 13	1891	Somerset, Goodluck	Buxton Village, E.C.	Owner of house & land	Buxton, ¼ centre lot 12, sec. B.	
637	Oct. 14	1892	Spooner, James	Friendship Village, E.C.	Owner of house & land	Friendship.	
638	Oct. 10	1896	Stelman, Joseph Cornelius	Buxton, E.C.	Owner of house & land worth at least $96 per annum	Buxton, E. ¼ 119, B.	
639	Oct. 14	1892	Stephens, James	Friendship Village, E.C.	Owner of house & land	Friendship.	
640	Oct. 13	1891	Sullivan, Richard	Buxton Village, E.C.	Owner of house & land	Buxton, E. ¼ lot 8, Section B.	
641	Oct. 12	1892	Sumner, James G.	Golden Grove Village, E.C.	Owner of house & land	Golden Grove.	
642	May 11	1910	Salt, Tyrrel Francis Clifford	Pln. Diamond. E.B., Demerara	Income over $480 p. an.		
643	May 11	1910	Serrabo, Leopold Duncan	Golden Grove. East Coast	Income over $480 p. an.		
644	May 10	1910	Smith, Edward Ramsay	Pln. Farm, East Bank, Dem.	Income over $480 p. an.		
645	Nov. 25	1891	Sandbach, Gilbert Robinson	Liverpool, England	Land Owner	Pln. Diamond, E.B.	
646	Oct. 15	1896	Swan, Henry	Lodge Village	House & land value $96 per annum.	Part lot 32, Lodge Village.	
647	May 15	1909	Semple, Gustavus	Beterverwagting, E.C.	Owner of house & land		
648	Apr. 20	1901	Smith, Charles Robert	Mahaicony, E.C.	Income		
649	Apr. 29	1901	Sutherland, James	Pln. Vryheid's Lust	Income		
650	Apr. 29	1901	Sutherland, Forbes A. R.	Danielstown	Owner of house & land	Bagot's Town, E.B.	
651	May 13	1901	Spooner, James Lewis R.	Meadow Bank	Income		
652	May 14	1901	Sturgeon, Edward	Mahaicony	Income		
653	May 7	1902	Suter, William Duncan Murray	Mahaicony, East Coast	Income and property		
654	May 12	1904	Sertimer, David Alfred	Anu's Grove Village, East Coast	Annual income not less than $480		
655	May 6	1904	Spencer, Daniel Alexander	Pln. Cove and John, East Coast	Owner of house & land	Victoria and Beterverwagting, East Coast.	
656	May 15	1909	Sharples, Jnr., John Bradshaw	258, Middle Street, Georgetown	Owner of house & land	Golden Grove Village, lots 12 and 13.	
657	May 15	1909	Singh, Jung Bahadur	Plaisance Village, E.C.	Owner of house & land		
658	May 15	1909	Singh, Benjamin Mohabir	Pln. Enmore, E.C.	Owner of house & land		
659	May 15	1909	Skinner, Belford	Sparendaam Village, E.C.	Income & residence		
660	May 15	1909	Stanley, Peroival	Beterverwagting, E.C.	Income & residence		
661	May 6	1904	Simpson, Edwin Joseph	Plaisance Village, East Coast	Owner of house & land		
662	May 11	1904	Smith, Ewing	Nabaclis Village, East Coast	Owner of house & land, yearly rental $96	Plaisance.	
663	May 11	1904	Sandy. Frederick William	Golden Grove Village, East Coast	Owner of land in cultivation	¼ share land, Nabaclis Village, of which more than 3 acres *bonâ fide* under cultivation. Golden Grove: 3 acres in cultivation.	
664	April 27	1904	Simon, Blackwall	Golden Grove Village, East Coast	Owner of land in cultivation	Pln. Belmont, Mahaicony, 3 acres in cultivation.	
665	April 14	1906	Shortt, John Percy Anthony	Albouy's Town	Income $480 per annum		
666	April 23	1906	Swamber, Michael Dudley	Pln. Diamond, East Bank	Income $480 per annum		
667	April 21	1906	Stephenson, Arnold Bracey	Pln. Diamond, East Bank	Income $480 per annum		
668	April 24	1906	Stevenson, John Hunter	Pln. Diamond, East Bank	Income $480 per annum		
669	April 24	1906	Samson, Harry James Sandiford	Pln. Diamond, East Bank	Income $480 per annum		
670	April 26	1906	St Aubyn, William Bland	Pln. Bel Air, East Coast	Income $480 per annum		
671	April 30	1906	Stoute, Joseph Leacock Licorish	Pln. Ogle, East Coast	Income $480 per annum		
672	April 2	1906	Sheriff, Charles	La Penitence, East Bank	Income $480 per annum		
673	May 14	1908	Sam, Cornelius Augustus	Buxton Village	Owner of house & land		
674	May 15	1908	Simpson, Gift Acheles	Beterverwagting Village	Income $480 per annum		
675	July 31	1906	Savory, Edwin Wallace	Nabaclis	Income and residence		
676	Aug. 11	1906	Sampson, Philip Manion	32, Albuoy's Town	Ownership of house and land of annual value of $96	E. ½ 32, Albuoy's Town.	

Digitized by Google

No.	Date of Registration.	Surname and Christian Name.	Residence.	Nature of Qualification.	Local or other description of Lands, etc.
677	Aug. 11 1906	Smith, Edw. Theophilus	68, Albuoy's Town	Ownership of house and land of annual value of $96	W. ½ 68, Albuoy's Town.
678	Aug. 11 1906	Sealy, Frederick Adolphus	94, Albuoy's Town	Ownership of house and land of annual value of $96	W. ½ 94, Albuoy's Town.
679	Aug. 1 1906	St. Kitts, George	Victoria	Income and residence	
680	Aug. 7 1906	Stephen, Benjamin A.	Friendship	Ownership of house and land annual value of $96	W. ½ 94 A, W.½ 131, B, W. ½ 170, C, and W. ½ 170, E. Friendship.
681	May 14 1907	Saul, James	Cambridge House, Mahaica, E.C	Income over $480 per annum	
682	April 19 1911	Simon, Charles Augustus	Ann's Grove	Income	
683	May 9 1911	Scott, James W.	Mahaica Village	Income	
684	May 13 1911	Silas, George	Pln. Melville	Income	
685	May 15 1911	Sam, John Alfred	Buxton	Income	
686	May 5 1908	Thompson, Ernest	Pln. Enmore, East Coast	Income $480 per annum	
687	May 11 1907	Thornhill, Emanuel Lynch	Plaisance Village	Owner of house & land	E½ of E½ lot 62 and lot 29, W½ of W½, Plaisance
688	May 5 1908	Thompson, Robert Murray	Pln. Ruimveld, East Bank	Income $480 per annum	
689	May 15 1909	Trotter, Albert William	Pln. La Bonne Intention, E.C.	Income $480 per annum	
690	Oct. 14 1891	Talbot, John William	Buxton Village, East Coast	Income	Buxton.
691	Oct. 15 1896	Telford, Josiah	Plaisance Village, East Coast	Owner of house & land	E. ½ of W. half lot 85, Plaisance.
692	Oct. 15 1891	Theobald, John Lewis	Georgetown	House & land owner	Friendship, lots 41 and 42.
693	Oct. 13 1891	Thomas, Charles Lodrick	Lodge Village	House & land owner	Lodge, lot 5.
694	Oct. 1 1891	Thomas, David Augustus	Tranquility Hall, Mahaica	Owner of house & land	Mahaica
695	Oct. 14 1892	Thomas, George	Buxton Village, East Coast	Owner of house & land	Buxton.
696	Oct. 10 1891	Thompson, Joshua	Albouy's Town	Owner of house & land	Albouy's Town, lot 89.
697	Oct. 9 1891	Trim, Henry	Nabaclis Village, East Coast	Owner of house & land	Nabaclis, ½ Lot 42, A, 2½ acres in cultivation.
698	Oct. 10 1891	Trotman, Bransford	Nabaclis Village, East Coast	Owner of house & land	Nabaclis, half 23 B, 3 acres in cultivation.
699	Oct. 15 1891	Trotman, James	Ann's Grove, East Coast	Owner of house & land	Plaisance.
700	Oct. 10 1891	Tuesday, Jonathan	Plaisance Village, East Coast	Owner of house & land	Ann's Grove.
701	Nov. 25 1891	Tinne, John Ernest	Liverpool, England	Land owner	Pln. Diamond.
702	May 14 1898	Trotman, James Alfred	Golden Grove Village, E.C.	Income	
703	May 16 1901	Thomas, Emanuel	Beterverwagting, E.C.	Owner of house and land	Beterverwagting Village, E.C.
704	May 9 1902	Telles, Justin Antinio	Mahaicony, East Coast	Income	
705	May 14 1902	Thomas, Nathaniel Joseph	Ann's Grove, East Coast	Property	Lot 4, Ann's Grove Village value $200.
706	May 11 1903	Telford, Isaiah	Plaisance Village, E.C.	Owner of house & land	½ share land E. ½ of W. ½, lot 76, and W. ½ 95, also 3 acres of cultivated land, Plaisance.
707	May 4 1905	Tranquada, Jose Rodrigues	Golden Grove, E.B.	Owner of house and land	A Lot of land, Section C, Golden Grove, E.B.
708	May 13 1903	Thompson, Hubert Alfred	Cove & John Front, East Coast	Annual salary of $677 52	
709	May 11 1903	Timothy, Charles Richard	Plaisance Village, E.C.	Owner of house & land	W. ½ lot No. 74, Plaisance.
710	May 15 1903	Toovey, Alfred	Plaisance Village, East Coast	Owner of house & land. value $96 per annum	½ share Lot 37, Plaisance.
711	May 12 1910	Thierens, Stanley A.	Buxton, East Coast	Income $300 per annum	
712	Aug. 18 1906	Trim, Elias	Friendship	Ownership of house and land of annual value of $96	W. ½ 111, A; W. ½ 149, B; W. ½ 102, C; and W. ½ 109, D, Friendship.
713	April 26 1911	Trotman, Henry Adolphus	Ann's Grove	Income	
714	May 1 1911	Thornton, Samuel Paris Britton	Pln. Ogle	Income	
715	May 3 1911	Trim, William A.	Mahaica	Income	
716	May 20 1911	Thomas, Joseph Augustus	Ann's Grove	Owner of house & land annual rental value not less than $96.	Ann's Grove.
717	May 13 1911	Ure, Duncan Ferguson	Pln. Melville	Income	
718	Oct. 12 1892	Viera, Joao	Buxton Village, East Coast	Income	
719	Oct. 14 1892	Viera, John (Junr.)	Friendship Village, East Coast	Income	
720	Oct. 14 1892	Viera, Antonio	Buxton Village, East Coast	Income	
721	Oct. 11 1897	Vigilance, Samuel	Plaisance, East Coast	Owner of house & land	
722	May 12 1902	Virgil, John Daniel	Perth Village, Mahaicony	Property	House and land at Perth Village, Mahaicony.
723	May 8 1903	Van Berele, Josephus Hubbuck Walton Neptune	Beterverwagting Village	Income of £100 p. an.	
724	May 11 1910	Vaughan, Louis Vernon	Belfield, East Coast	Income over £100 p. an.	

Digitized by Google

725	May	5	1903	Vieira, John	Pln. Spring Hall, Mahaica, E.C.	Owner of not less than 3 acres of land under cultivation	Pln. Spring Hall, Mahaica, E.C.
726	May	15	1903	Vincent, Ernest Edwin	Plaisance	Annual income not less than $480	
727	May	14	1903	Viret, Marriot Gordon	Pln. Nonpareil, East Coast	Income of £100 p. an.	
728	May	11	1911	Van Cooten, Ernest Augustus	Pln. Mon Repos	Income	
729	May	15	1909	Walls, Ignatius James Morris	Pln. Ruimveld, Demerary	Income of £100 pr. an.	
730	May	12	1903	Wallbridge, Jos. M.	Pln. Diamond, East Bank	Annual salary not less than $480	
731	May	13	1903	Watson, William Henry	Pln. Hope, East Coast	Anuual income not less than $480	
732	May	14	1903	Wong, Evan	Pln. Diamond, East Bank	Annual income more than $480	
733	May	14	1908	Wood, Paul Josephus Augustus	Mahaicony	Income $480 per annum	
734	May	15	1908	Walls, Edward Crossen	Pln. Vryheid's Lust	Income $480 per annum	
735	May	11	1908	Wilson, James	Pln. Houston, East Bank	Income $480 per annum	
736	Oct.	15	1896	Watson, Joseph Henry	Pln. Cane Grove, E.B.	Income $480 per annum	
737	Oct.	9	1893	Wegman, James Emanuel	Victoria Village	Income $65 per mensem	
738	Oct.	14	1892	Williams, John E.	Friendship Village, East Coast	Owner of house & land	Friendship, East Coast.
739	Oct.	13	1891	Williams, Alexander	Friendship Village, East Coast	Owner of house & land	Friendship, W. ½ lot 118, section A.
740	Oct.	12	1892	Williams, David	Pln. Cane Grove, East Coast	Income	
741	Oct.	12	1892	Williams, Seralto	Virginia Village, East Coast	Owner of house and land	Virginia.
742	Oct.	12	1892	Williams, Joseph Christopher	Victoria Village, East Coast	Income	
743	Oct.	12	1891	Wills, Prince Albert	Plaisance Village, East Coast	Owner of house and land	Plaisance, lot 29
744	Oct.	12	1891	Wilson, George Friday	Friendship Village, East Coast	Owner of house and land	Friendship, E. ¼ lot 147, Section A.
745	Oct.	15	1896	Wray, Henry	Plaisance, E.C.	House value $96 per an.	W. ½ E. ½ lot 46, Plaisance.
746	May	13	1905	Wrong, William A.	Pln. Fellowship, Mahaicony	Owner of house & land	Part of Pln. Fellowship, Mahaicony
747	May	11	1910	Winter, jnr., James	Pln. Enmore	Income over $480 p. an.	
748	May	13	1905	Whitehead, Albert Fresson	Pln. Farm, Mahaicony	Owner of house & land	Pln. Farm *cum annexis* ¼ share Mahaicony.
749	May	13	1905	Whitehead, Joseph Thorpe	Georgetown, 202, Camp Street	Owner of house & land	Pln. Farm *cum annexis* Mahaicony ¼ share.
750	April	25	1904	White, Samuel Michael	Mahaicony, East Coast	Income over $480 p. year	
751	April	27	1904	Warren, Joseph Rainford	Ann's Grove Village, East Coast	Annual income not less than $480	
752	May	7	1901	Wilson, Israel	Mocha Village	Owner of house andland	Mocha Village, Canal No. 3.
753	May	14	1901	Warren, Joseph	Agricola Village	Owner of house and land	Agricola Village, E.B.
754	May	15	1909	Ward, Joseph	Beterverwagting Village	Owner of house & land	
755	April	18	1906	Wilson, Charles	Pln. Non Pareil, East Coast	Income $480 per annum	
756	May	14	1906	Walcott, Edward Miles	Kitty Village, East Coast	Income $480 per annum	
757	April	17	1906	Walker, James Perry	Pln. Mon Repos, East Coast	Income $480 per annum	
758	April	25	1906	Wilson, John	Golden Grove, East Coast	Income $480 per annum	
759	Aug.	7	1906	Wrong, Joseph	Buxton	Ownership of house and land of annual value of $96	West centre ¼ 118, sec. ; 76 A; W.C. ¼ 80, C; W.C. ¼ 118, D; and W.C. ¼ 78, G. Buxton.
760	Aug.	11	1906	Williams, James	129, Albuoy's Town	Ownership of house and land of annual value of $96	Und. ½ W. ½ 129, Albuoy's Town.
761	May	15	1909	Watkin, Hezekiah	Agricola Village, Demerary	Owner of house & land	Agricola Village, East Bank, Demerary.
762	May	15	1909	Westmoreland, Samuel	Beterverwagting Village, E.C.	Owner of house & land	Lot No. 20, Section B, Beterverwagting.
763	May	15	1909	Wilson, Daniel Fitzgerald	Beterverwagting Village, E.C.	Owner of house & land	
764	Aug.	15	1906	Welch, John	8, Lodge Village	Ownership of house and land of annual value of $96	E. ¾ 8, Lodge Village.
765	May	6	1907	Walker, Stanislas	Pln. Triumph, E.C., lots 49 & 50	Income over $480 per an.	
766	May	9	1907	Williams, Josephus	Friendship Village, East Coast	Owner of house & land, annual value $96	Lot 127, E. ½, section B, Friendship.
767	May	13	1907	Walker, James Walter	Pln. Diamond, East Bank	Salary over $480 per an.	
768	Oct.	8	1891	Yarde, Joseph Nathaniel	Victoria Village, East Coast	Owner of house and land	Victoria.
769	Oct.	10	1892	Young, John	Beterverwagting Village	Owner of property	Beterverwagting, lot 46.
770	May	10	1901	Yellery, William Joseph	Craig Village, E.B.	Owner of house & land	Craig Village, East Bank.
771	May	15	1902	Young, Jacob Dodson	Friendship Village	Property value $350	
772	April	30	1903	Young, Augustus Ebenezer	Friendship Village	Owner of house and land value $96 per annum	Friendship, E.C.

16th May, 1911.
Buxton, East Coast, Demerara.

E. A. BUGLE, Registering Officer,
Eastern Division, Electoral District No. 1, County of Demerara.

Digitized by Google

BRITISH GUIANA.

LIST OF PERSONS entitled to VOTE at the Election of Members of the Court of Policy and Financial Representatives for the Western Division of Electoral District No. 1 (County of Demerary), for the twelve months commencing on 1st October, 1911, and ending on 30th September, 1912.

No.	Date of Registration.	Surname and Christian Name.	Residence.	Nature of Qualification.	Local or other description of Land, etc.
1	Oct. 12 1892	Aaron, Joseph	Bagotville Village	Income	
2	May 9 1901	Abel, Martin	Fellowship Village	Land owner	House and land, Lot No. 19.
3	Oct. 14 1892	Adams, George	Fellowship Village	Land owner	House and land, Lot 3.
4	Oct. 15 1891	Adams, George Emanuel	Bagotville Village	Income	
5	Oct. 13 1892	Adams, John	Good Intent Village	Land owner	House and land, Lot 14.
6	May 11 1903	Adrian, William	Fellowship Village	Land owner	House and land, Lot 36.
7	May 2 1906	Agness, Joseph	La Retraite	Land owner	House and land, Lot 9.
8	May 7 1901	Allman, Charles	Stewartville	Income	
9	May 14 1906	Alves, Robert Augustus	Bagotville Village	Income	
10	May 14 1901	Ambrose, Curtis A.	Good Intent	Land owner	Good Intent Village.
11	May 12 1903	Amsterdam, Daniel Milton	Stewartville	Income	
12	Oct. 15 1891	Anderson, Abel	Bagotville Village	Land owner	House and land, Bagotville.
13	May 8 1908	Anderson, George Ernest	Pln. Leonora	Income	
14	May 4 1906	Anderson, Jeremiah Bury	Bagotville Village	Income	
15	May 15 1906	Antrobus, James Massiah	Pln. La Grange	Income	
16	May 3 1906	Archer, George Philip	Pouderoyen	Land owner	House and land, Pouderoyen.
17	April 15 1911	Archer, George Smith	Vreed en-Hoop	Income	
18	Oct. 13 1896	Augustus, William Nathaniel	Bagotville Village	Income	
19	May 11 1908	Austin, Norman Bosch-Reitz—Objected to	Pln. Uitvlugt	Income	
20	Oct. 15 1892	Bannerman, John	Pln. Uitvlugt	Income	
21	Oct. 14 1892	Baptist, Thomas	Fellowship Village	Land owner	House and land, Lot 12.
22	May 15 1901	Bart, Jnr., Andrew	Fellowship Village	Land owner	House and land, Lot 8.
23	May 4 1906	Barth, Abraham	Tuschen de Vrienden	Land owner	Stewartville Village.
24	May 2 1906	Bastiani, Jeremiah	La Retraite	Land owner	House and land, lot 21.
25	May 7 1902	Bayne, Samuel	Vreed-en-Hoop	Land owner	House and land, Lots 15 & 16.
26	April 24 1906	Beach, Ernest—Objected to	Pln. Wales	Income	
27	May 7 1906	Beckles, James	Den Amstel	Land owner	House and land, Lot 14.
28	May 13 1902	Benjamin, John Festus	L'Oratoire	Land owner	House and land, Pln. L'Oratoire.
29	May 15 1905	Benjamin, Moses	Sisters Village	Land owner	Sisters Villlage.
30	May 9 1901	Bent, George Henry	Hague Front	Land owner	House and land at Hague.
31	April 20 1911	Billey, Edward Alfred	Vreed-en-Hoop	Income	
32	Oct. 5 1897	Birmingham, Charles Alexander	Fellowship Village	Land owner	House and land, Lot 33.
33	May 3 1906	Black, Philip	Vreed-en-Hoop	Land owner	House and land, Vreed-en-Hoop.
34	April 25 1905	Black, Ishmael Barnabas	Bagotville	Income	
35	Oct. 15 1901	Bobb, David	Stewartville Village	Land owner	Stewartville Village.
36	May 10 1906	Bonnett, Joseph Augustus	Pouderoyen	Land owner	House and land, Lot 31.
37	May 2 1911	Bonneyman, James S.	Wales	Income	
38	Oct. 15 1896	Boston, Hubert Archibald—Objected to	Den Amstel	Income	
39	May 9 1902	Boyce, Thomas Edward	Vreed-en-Hoop	Land owner	House and land, Vreed-en-Hoop.
40	May 9 1906	Boyce, Newton Alleyne	Vreed-en-Hoop	Householder	Vreed-en-Hoop, Lot 11.
41	May 9 1906	Boyce, William Alleyne	Vreed-en-Hoop	Land owner	House and land, Vreed-en-Hoop, Lot 11.
42	Oct. 15 1891	Brisport, Thomas Wellington	Bagotville	Income	
43	Oct. 15 1891	Brown, Andrew Benjamin	Georgetown	Land owner	Half Pln. Middlesex, Canal 2.
44	May 11 1911	Browne, William Alexander	Vreed-en-Hoop	Income	
45	May 10 1910	Bruce, Robert	Fellowship Village	Land owner	House and land, Lot 14, Fellowship,
46	May 11 1911	Brumell, Cyril Herbert	Leonora	Income	
47	May 10 1911	Brumell, John Cubison	Leonora	Income	
48	May 7 1906	Bruton, Charles Christopher Augustus	Bagotville	Income	
49	April 30 1906	Brutus, David Stanley	Bagotville	Income	
50	May 10 1911	Bruyning, Ebenezer Percival	Stanleytown Village	Income	
51	April 20 1911	Budhunlall	Versailles	Income	
52	May 8 1905	Bunbury, Robert Valentine	Pln. Schoon Ord	Income	
53	May 10 1906	Burnham, Thomas	Pln. Bordeaux	Land owner	Pln. Bordeaux, Canal I.
54	May 10 1906	Burnham, Joseph	Pln. Bordeaux	Land owner	Pln. Bordeaux, Canal I.

Digitized by Google

55	May	15	1907	Burrowes, William Aglionby Henry	Vreed-en-Hoop	Income	
56	May	13	1902	Cadogan, Edward Francis	Bagotville Village	Income	
57	May	6	1902	Cady, Charles Morton Uniache	Pln. Nismes	Income	
58	May	7	1902	Cain, Thomas Edmonstone	Bagotville Village	Income	
59	May	15	1905	Calder, Thomas A.	Pln. De Kinderen	Income	
60	May	15	1905	Cameron, A. Van Battenburg	Pln. Versailles	Income	
61	May	11	1908	Campbell, Farquhar	Pln. Uitvlugt	Income	
62	May	7	1906	Carter, John	La Retraite	Land owner	House and land Lot 28.
63	Oct.	15	1892	Carryl, Michael	Stanley Town Village	Land owner	Stanley Town Village.
64	May	14	1901	Carryl, Robert	Stanley Town Village	Land owner	House and land, Stanley Town.
65	May	14	1906	Case, William Joseph	Bagotville Village	Income	
66	May	14	1906	Castello, James	Good Intent Village	Income	
67	May	14	1908	Chalmers, Patrick Morison	Pln. De Kinderen	Income	
68	May	11	1908	Chandler, Henry Herbert	Pln. Uitvlugt	Income	
69	May	9	1908	Chee-a-Tow, Moses	Pln. Uitvlugt	Income	
70	May	14	1906	Christie, Charles Ebenezer	Pln. Vriesland	Income	
71	May	15	1906	Christie, Charles Ebenezer	Good Intent Village	Land owner	Good Intent Village.
72	Oct.	15	1891	Christmas, Nelson	Stanley Town Village	Land owner	Stanley Town Village.
73	May	11	1908	Chu, Joseph	Stewartville Village	Income	
74	May	10	1908	Chung-a-Yong	Pln. Uitvlugt	Income	
75	May	7	1901	Churro, Antonio Rodrigues	Blankenburg	Land owner	House and land, Blankenburg.
76	May	3	1906	Class, Joseph	Pouderoyen	Land owner	House and land, Lot, 26, Pouderoyen.
77	April	30	1906	Codogan, Benjamin	Bagotville Village	Income	
78	May	9	1906	Coggins George	Blankenburg	Householder	Blankenburg
79	Oct.	4	1893	Cole, James Augustus	Pln. Vriesland	Income	
80	May	15	1906	Correia, Manoel Philip	Georgetown	Land owner	W. ½ Pln. Bordeaux, Canal I.
81	Oct.	15	1891	Corry, James McFarlane	Den Amstel	Income	
82	May	2	1906	Cox, James Josiah	La Retraite	Householder	La Retraite
83	May	2	1906	Cox, Henry Cornelius	La Retraite	Land owner	House and land, Lot 25.
84	Oct.	11	1897	Craig, John	Vauxhall Village	Land owner	Vauxhall Village.
85	Oct.	15	1891	Crawford, John Lindsay	Pln. Belle Vue	Income	
86	May	8	1901	Crawford, Abraham	Hague Front	Land owner	House and Land at Hague.
87	May	12	1911	Creswell, Arthur	Pln. Uitvlugt	Income	
88	April	25	1905	Croker, Joseph Alexander	Bagotville Village	Income	
89	Oct.	14	1892	Cummings, William	Fellowship Village	Land owner	House and Land, lot 28.
90	April	30	1906	Cummings, George A.	Christianburg	Land owner	House and land, Lot 12.
91	May	12	1910	Curtis, Richard Charles	Vreed-en-Hoop	Land owner	House and land, Vreed-en-Hoop.
92	April	18	1911	Cuvilje, William Stewart	Versailles	Income	
93	April	24	1906	Daggett, Robert Pemberton	Pln. Leonora	Income	
94	Oct.	15	1893	Daniel, Augustus	Bagotville	Income	
95	Oct.	15	1896	Daniel, David Elias	Pouderoyen Village	Land owner	House and Land at Pouderoyen.
96	May	14	1907	Dare, Adolph Alexander	Pln. Leonora	Income	
97	May	12	1898	Da Silva, Joao Pedro	Best & Phoenix	Income	
98	Oct.	15	1897	Davidson, Alexander	Vauxhall	Land owner	Vauxhall.
99	May	10	1910	Davies, Thomas William	Pln. Wales	Income	
100	April	18	1911	Davis, William Arthur Claude	Versailles	Income	
101	Oct.	12	1892	Deane, William Augustus	Bagotville	Income	
102	May	12	1908	Delph, William Ewing Jeffrey	Pln. Wales	Income	
103	April	29	1909	Denman, Joseph Alexander—Objected to	Wales	Income	
104	May	9	1906	December, William	Pouderoyen	Land owner	House and land, Lot 28.
105	Oct.	13	1896	De Sebastians, Felix Claude	Pln. Middlesex, Canal II.	Land owner	Pln. Middlesex, Canal 2.
106	May	14	1907	Devenil, Harry	Pln. Wales	Income	
107	May	8	1911	Dewar, William Elliott Hancock	Pln. Vriesland	Income	
108	May	7	1906	Dickey, David Donald	Bagotville	Land owner	House and land, Lots 43, 28, 26, Bagotville
109	May	8	1906	Dornford, Lloyd	Hague	Income	
110	May	2	1906	Dornick, Henry Howard	La Retraite	Land owner	House and land, Lot 19.
111	Oct.	6	1891	Dos Santos, Miguel Rodrigues	Vreed-en-Hoop	Income	
112	May	9	1906	Downer, John Henry	Pouderoyen	Land owner	House and land, Lot 4.
113	May	10	1906	Duncan, William	Stanley Town	Land owner	House and land, lots 120 and E. ½ 132.
114	May	11	1910	Durant, Charles Arlington	Goed Fortuin	Income	
115	May	4	1901	Durno, William	Pln. De Kinderen	Income	
116	May	9	1905	Dyegood, William Henry	Bagotville	Income	
117	May	12	1902	Earle, Thomas	Pln. Orange Field, Canal I	Land owner	House and land, Pln. Orange Field, Canal I.
118	Oct.	15	1891	Eastman, Robert Edward	L'Heureuse Adventure	Income	

Digitized by Google

No.	Date of Registration.	Surname and Christian Name.	Residence.	Nature of Qualification.	Local or other Description of Land, etc.
119	May 10 1898	Edwards, Prince William	Den Amstel	Land owner	Den Amstel Lot 7.
120	April 30 1906	Evans, Dover	Bagotville Village	Land owner	House and land, Lot 74.
121	May 9 1911	Evans, Frank	Pln. Wales	Income	
122	May 10 1901	Ewing, David Johnstone	Anna Catharina	Land owner	House and Land, Anna Catharina.
123	Oct. 11 1895	Fanfair, Joseph	Pln. DeKinderen	Income	
124	May 2 1906	Felix, John Edward	La Retraite	Land owner	House and land, Lot No. 10.
125	May 11 1910	Ferdmand James—Objected to	Pln. Schoon Ord	Income	
126	May 12 1911	Ferguson, John Alexander	Pln. Uitvlugt	Income	
127	Oct. 14 1895	Ferrier, Alexander—Objected to	Pln. Leonora	Income	
128	May 12 1902	Flood, Thomas	Georgetown	Land owner	Pln. Blankenburg.
129	May 2 1907	Fonseca, Eugene Gerard—Objected to	Georgetown	Land owner	½ Pln. Sans Souci.
130	Oct. 14 1896	Force, James Augustus	Stanley Town	Land owner	Stanley Town, Lots 196 and 201.
131	Oct. 15 1891	Force, John	Stanley Town	Land owner	Stanley Town.
132	April 30 1906	Forde, Charles A.	Bagotville	Income	
133	May 8 1906	Forde, William	Bagotville, Canal I	Land owner	House and land, Lot 30.
134	May 14 1907	Fowler, Richard	Pln. Vriesland	Income	
135	May 9 1906	France, Ernest	Pouderoyen	Land owner	House and land, Lot 32.
136	April 26 1909	Freeman, James	Den Amstel	Householder	Den Amstel
137	May 15 1905	Franklin, James Edward Reynold	Anna Catharina	Income	
138	April 26 1906	Franklin, Joseph Christopher	Goed Fortuin	Income	
139	May 2 1906	Fraser, Alexander Adolphus	Pouderoyen	Income	
140	May 2 1906	Fraser, Israel	La Retraite	Land owner	House and land, Lot 10.
141	Oct. 15 1891	France, William Henry	Pln. Schoon Ord	Income	
142	April 17 1906	Freitas, Guilherme Jose de	Georgetown	Land owner	½ Pln. Uitkomst, Canal I.
143	April 16 1906	Freitas, Jose Manoel de	Georgetown	Land owner	½ Pln. Uitkomst
144	May 8 1911	Fulton, Claude Arthur Hamilton	Pln. Wales	Income	
145	Oct. 15 1896	George, Joseph Josiah	Sisters Village	Land owner	Sisters Village.
146	May 2 1906	George, Aaron	Bagotville	Land owner	House and land, Lot 36.
147	May 11 1908	Gibson, George—Objected to	Pln. Uitvlugt	Income	
148	May 5 1902	Giles, Henry Rose	Pln. Wales	Income	
149	Oct. 15 1896	Glasgow, Thomas Burchell	Blankenburg	Income	
150	Oct. 15 1892	Gordon, Jacob	Sisters Village	Land owner	Sisters Village.
151	Oct. 15 1892	Gould, Augustus Thomas	Stanley Town	Land owner	Stanley Town.
152	May 13 1902	Grant, Joseph Nicholas	Pln. L'Oratoire, Canal I	Land owner	Pln. L'Oratoire, Canal 1.
153	April 30 1901	Grantham, Henry—Objected to	Pln. Windsor Forest	Income	
154	April 25 1905	Greene, Samuel Wilgress	Bagotville	Income	
155	May 10 1901	Griffith, James	Met-en-Meerzorg	Land owner	House and land at Met-en-Meerzorg
156	May 3 1906	Griffith, Richard	Pouderoyen	Land owner	Lot 3, La Retraite; Lot 21, Stanley Town.
157	Oct. 14 1896	Hale, Jnr., Solomon	Stanley Town	Land owner	Stanley Town, lot 196.
158	May 9 1905	Hamilton, Edwin	Bagotville	Land owner	Lot 115, Bagotville.
159	May 10 1906	Hamilton, James	Stewartville Village	Land owner	Lot No. 3, Stewartville.
160	May 7 1906	Hamilton, John	Good Intent Village	Land owner	House and land, S ½ Lot 18.
161	May 12 1908	Hamilton, Paul Jonathan	Pln. Wales	Income	
162	May 13 1902	Harding, Job	Vauxhall, Canal 1	Land owner	Pln. L'Oratoire, Canal 1.
163	May 9 1906	Harris, John	Stanley Town	Land owner	House and land Stanley Town.
164	April 24 1906	Harris, Joseph Benjamin	Bagotville	Income	
165	May 13 1901	Harvey, Francis George	Pln. Le Desir, Canal 1	Income	
166	May 14 1901	Harvey, Edward Lewis	Bagotville	Land owner	House and land Bagotville.
167	May 14 1901	Harvey, Joseph Alexander	Bagotville	Land owner	House and land Bagotville.
168	May 11 1901	Hatmil, Charles	Stewartville	Land owner	House and land at Stewartville.
169	Oct. 15 1891	Hayman, Samuel Pompey	Bagotville	Income	
170	April 20 1906	Haynes, John Henry	Pouderoyen	Land owner	House & land, Pouderoyen, lots 38 and 39
171	May 6 1903	Haynes, John Nathaniel	Den Amstel	Land owner	House and land, Den Amstel, Lot 24
172	May 3 1906	Hazel, Edward	Goed Fortuin	Land owner	Goed Fortuin and La Grange.
173	May 15 1901	Hector, Alexander	Bagotville	Land owner	House and land at Bagotville.
174	April 30 1906	Hector, James Theophilus	Bagotville	Land owner	House and land at Bagotville, N½ 11
175	May 12 1905	Heyliger, Charles Augustus	Vreed-en-Hoop	Income	

Digitized by Google

176	Oct. 15	1897	Hilliman, James	Den Amstel	Land owner	House and land, Lot 38.
177	Oct. 15	1896	Hilliman, King William	Sisters	Land owner	Sisters Village.
178	Oct. 13	1896	Hodgson, William	Plu. Nismes	Income	
179	May 7	1906	Holder Richard Henry—Objected to	Plu. DeKinderen	Income	House & land, Lots 140 and 124.
180	May 14	1902	Holder, Robert	Bagotville	Income	
181	April 30	1906	Hopkinson, Jacob David	Bagotville	Income	
182	May 11	1908	Ho-Sang Loy, Henry	Stanley Town	Land owner	
183	May 14	1908	Howard, William Clifford	Uitvlugt	Income	
184	Oct. 13	1895	Howard, James	Plu. De Kinderen	Income	
185	May 15	1905	Hugh, Gabriel	Vreet-en-Hoop	Income	
186	Oct. 15	1896	Hunte, Joseph	Stewartville	Income	
187	May 12	1901	Hutson, Robert	Sisters Village	Land owner	Sisters Village.
188	May 10	1910	Hutton Robert	Hague Front	Land owner	House and land at Hague Front.
				Plu. Wales	Income	
189	May 8	1906	Ireland, James Henry	Sisters Village	Land owner	Lots 29, 42 and 4, Sisters Village.
190	Oct. 15	1897	Jackson, Joseph Waterton	Fellowship	Income	
191	May 9	1906	Jacobs, George Nathaniel	Pouderoyen	Land owner	House and land, Lot 43.
192	Oct. 15	1891	James, Simon	Den Amstel	Land owner	House and land, Lot 1.
193	May 8	1911	James, Simon Percival	Bagotville	Income	
194	May 14	1903	Jaunkee	Cornelia Ida	Land owner	
195	April 8	1911	Jeffrey, George Ernest Adolphus	Plu. Versailles	Income	House and land, Cornelia Ida.
196	April 19	1911	Jessamy, Robert Glenawem	Fellowship Village	Ho scholder	
197	Oct. 7	1897	John, William Alexander	Uitvlugt Front	Land owner	Lot No. 3, Fellowship Village.
198	Oct. 11	1897	Johnson, William	Vauxhall	Land owner	Uitvlugt Front.
199	Oct. 14	1891	Johnson, Charles	La Retraite	Land owner	Vauxhall, Lots 15 and 27.
200	May 9	1911	Jones, Richard Heaton	Plu. Wales	Land owner	House and land at La Retraite.
201	May 11	1911	Jordan, Duncan Leopold	Bagotville	Income	
202	May 13	1902	Joseph, William N.	Bagotville	Land owner	
203	May 11	1903	King, Isaac	Bagotville	Income	L'Oratoire & Upper Canal.
204	May 13	1902	King, Adam Horatio	Good Intent Village	Land owner	
205	May 13	1902	King, Richard	Good Intent Village	Land owner	House and land, Lot 34.
206	May 4	1906	Knox, William George Brandford	Wismar	Land owner	House and land, Lot 38.
207	May 15	1906	Layne, Richard	L'Heureuse Adventure	Land owner	House and land, Lot 11 K.
208	Oct. 14	1892	Langevine, William	Den Amstel	Land owner	
209	Oct. 12	1897	Layne, Thomas Walter	Vauxhall	Land owner	House & land, L'Heureuse Adventure.
210	May 15	1895	Laze, John	Plu. De Kinderen	Income	Den Amstel, Lot 27.
211	May 9	1903	Levans, Castillo—Dead	Den Amstel	Land owner	
212	May 13	1902	Levions, Charles	Bagotville	Income	
213	Oct. 15	1891	Lewis, Andrew	Jacoba Constantia	Land owner	House and land Den Amstel.
214	May 15	1901	Lewis, Thomas—Dead	Den Amstel	Land owner	
215	April 27	1909	Lewis, William Arthur	Good Intent	Landowner	Jacoba Constantia.
216	May 14	1907	Little, Charles Hardy—Dead	Plu. Leonora	Income	House and land, at Den Amstel
217	May 12	1906	Locke, John Alexander	Stewartville Village	Landowner	W ½ lot 25, W ½ lot 10, N ½ lot 4
218	May 11	1903	London, Cyrus Washington	Den Amstel	Landowner	
219	April 30	1906	Luckie, Elias	Bagotville	Income	House and land, Lot 145.
220	May 2	1906	Luckie, Prince Albert	Bagotville	Landowner	House and land at Den Amstel.
221	May 14	1907	Macdonald, John	Plu. Wales	Income	House and land, Lot 58.
222	May 12	1908	Mackenzie, John St. Clair	Plu. Nismes	Income	
223	May 10	1910	Mackintosh, George Frederick	Plu. Wales	Income	
224	May 7	1903	Mall, Mortimer	Bagotville	Income	
225	May 3	1909	Mansfield, John Leonard	La Retraite	Land owner	House and land, Bagotville,
226	May 7	1906	mapp, Stephen	Stanley Town	Income	
227	Oct. 15	1896	Marshall, Stephen	Den Amstel	Land owner	
228	Oct. 12	1896	Martin, Edward McLaren	Pouderoyen	Income	House and land, Lot 150.
229	May 9	1906	Martin, Matthias	Pouderoyen	Income	
230	May 15	1905	Massiah, Theodore F.	Plu. Uitvlugt	Land owner	
231	May 15	1906	Mayers, Thomas	Plu. Versailles	Income	House and land, Lot 23.
232	Oct. 14	1891	Mayers, Thomas	Den Amstel	Income	

Digitized by Google

No.	Date of Registration.	Surname and Christian Name.	Residence.	Nature of Qualification.	Local or other description of Land, etc.
233	May 12 1906	McDonald, David Adolphus	Stanley Town	Land owner	House and land, Lots 182, 240, ½ 13.
234	May 2 1906	McDonald, Solomon Wellington	Stanley Town	Land owner	House and land, lot 47.
235	Oct. 14 1892	McGarrel, Daniel	Stewartville Village	Land owner	Stewartville Village.
236	Oct. 14 1892	McGarrel, Frederick	Stewartville Village	Land owner	Stewartville Village.
237	May 14 1908	McGowan, Hubert Edgar	Bagotville	Income	
238	May 9 1906	McIntosh, Edward Henry	Pouderoyen	Land owner	House and land, Lo 7.
239	April 25 1905	McIntyre, Plato	Bagotville	Income	
240	May 8 1905	McNicol, Archibald	Pln. Uitvlugt	Income	
241	May 14 1906	McPherson, Paronist Paro	Uitvlugt Front.	Land owner	House and land, Uitvlugt Front.
242	Oct. 14 1891	Medas, Augustus Alexander	Fellowship	Land owner	Fellowship, lot 12.
243	April 24 1911	Melbourne, Thomas	Den Amstel	Land owner	Lot 28, Den Amstel.
244	May 12 1902	Mercurius, Charles	Beau Voisin, Canal	Land Owner	House and land, Beau Voisin.
245	April 25 1905	Messigher, George Wilson	Bagotville	Income	
246	May 14 1908	Miller, James Robertson	Pln. De Kinderen	Income	
247	May 2 1906	Miller, Robert	Stanley Town	Land owner	House and land, Lot 248.
248	Oct. 14 1891	Miller, Hamlet	Stewartville Village	Land owner	Stewartville Village.
249	May 4 1906	Milis, Robert	Pln. Uitvlugt	Income	
250	May 13 1903	Mitchell, David Norman	Pln. Ruimveldt	Land owner	Pln Best.
251	May 8 1908	Morch, Alfred Anton—Objected to	Pln. Leonora	Income	
252	May 13 1902	Morrison, Moses	L'Oratoire, Canal 1	Land owner	House and land, L'Oratoire, Canal 1
253	April 30 1906	Motie, Joseph	Bagotville Village	Land owner	House and land, Lot B 140.
254	May 11 1908	Mowat, David	Pln. Uivlugt	Income	
255	Oct. 12 1897	Muller, Joseph Henry	La Retraite	Land owner	La Retraite.
256	May 10 1910	Mure, Octerloney Reginald	Pln. Wales	Income	
257	May 13 1901	Murison, Alexander	Pln. DeKinderen	Income	
258	May 9 1905	Murray, John Felix	Good Intent Village	Land owner	Lot 28, Good Intent.
259	May 4 1906	Nelson, Thomas Horatio	Pln. Tuschen de Vrienden	Land owner	Lot N, Pln. Uitvlugt.
260	May 10 1905	Nicholson, Edmund Sutherland	Pln. Schoon Ord	Income	
261	May 14 1901	Niles, Henry Allan Norman	Bagotville	Income	
262	May 2 1906	North, James Moreiant	La Retraite	Land owner	House and land, lot 26.
263	May 15 1901	Osborne, William	De Willem	Land owner	De Willem.
264	May 11 1903	Outridge, Albert—Dead	Cornelia Ida	Income	
265	May 3 1906	Paris, Joseph Duke	Pouderoyen	Income	
266	Oct. 13 1903	Perot, William Henry—Objected to	America	Land owner	Pln. Le Desir.
267	May 7 1906	Perry, John Jordan	Fellowship	Land owner	House and land, lot 30.
268	May 7 1902	Persick, Charles	Good Intent	Land owner	House and land, Lot 36, Good Intent.
269	May 14 1907	Peterkin, Edmund Murray—Objected to	Pln. Wales	Income	
270	May 7 1906	Petrie, William Wilberforce	Canal II	Land owner	Canal II, lots 102 142, 109.
271	May 11 1908	Petrie, Charles Hilbertus	Pln. Uitvlugt	Income	
272	Oct. 13 1892	Philip, Nathaniel	Bagotville	Income	
273	May 2 1906	Phillips, Thomas Alexander	Stanley Town	Land owner	House and land, lot 4.
274	Oct. 5 1897	Pitt, Jeriff Nathaniel	Fellowship	Land owner	Fellowship, lot No. 6.
275	Oct. 14 1892	Pollard, Sampson	Vauxhall	Income	
276	Oct. 14 1891	Powell, Primo	La Retraite	Land owner	Pln. Affiance, Canal II.
277	May 13 1902	Prescod, William	Bagotville	Income	
278	May 14 1902	Prince, Solomon A.	Pln. Beau Voisin, Canal 1	Householder	House at Pln. Beau Voisin, Canal 1.
279	Oct. 15 1891	Proctor, Hector Augustus	Bartica	Land owner	Den Amstel. Lot No. 69.
280	May 2 1905	Proffit, Prince Henry	Bagotville Village	Land owner	House and land Bagotville, lot 165, W½
281	April 11 1908	Quick, Frederick Louis	Vreed-en-Hoop	Income	
282	May 14 1906	Rafferty, Benjamin John Jones	Wismar	Income	
283	Oct. 15 1891	Raffe, Samuel Augustus	La Retraite	Land owner	Part Pln. La Retraite.

Digitized by Google

284	May 14	1903	Rankin, John	Pln. De Kinderen	
285	May 8	1908	Raynes, Edward Villiers—Objected to	Pln. Leonora	
286	May 2	1906	Reevers, Josiah Prince	Stanley Town	
287	May 12	1911	Reid, John	Pln. Uitvlugt	House and land, lot 12.
288	May 10	1910	Rhoder, Richard Edward	Pln. Wales	
289	May 12	1902	Richards, Simon	Bagotville	
290	May 14	1902	Richards, Samuel Luthrell	Den Amstel	House and land at Bagotville
291	May 9	1906	Richards, Edward Allen	Bagotville	Den Amstel, Lot No. 30.
292	April 30	1906	Richards, Joseph	Bagotville	House and land, Bagotville.
293	April 19	1911	Roberts, James Theophilus	Den Amstel	
294	May 14	1901	Rowley, Timothy	La Retraite	
295	May 13	1907	Saul, James—Objected to	La Grange	House and land at La Retraite.
296	May 11	1901	Saunders, Frederick Abraham	Den Amstel	
297	May 15	1905	Savory, Edgar Hendricks Sturge	Pln. Leonora	Property La Grange
298	Oct. 15	1891	Schultz, David	Sisters	House and land, Lot 79.
299	Oct. 15	1891	Schultz, John	Bagotville	
300	April 30	1906	Scott, John William	Bagotville	Sisters
301	May 11	1911	Seedorff, Frederick	Pln. Uitvlugt	Bagotville.
302	May 14	1906	Sertima, Robert Augustus Van	Bagotville	House and land, lot 73.
303	May 2	1906	Shaw, Woolford Alexander	Bagotville	
304	Oct. 15	1891	Simpson, David	Georgetown	Bagotville and La Retraite.
305	April 30	1906	Simpson, Thomas	Bagotville Village	Stanley Town Village.
306	Oct. 15	1891	Simpson, R. B.	Vauxhall	
307	May 9	1911	Simpson, Daniel Levi	Bagotville	Vauxhall.
308	May 10	1906	Skinner, Abraham	Pouderoyen	
309	May 12	1901	Small, Edward David	Anna Catharina	House and land, lot 38.
310	May 12	1902	Smith, Joseph N.	Beau Voisin, Canal 1	
311	May 15	1902	Smith, James Augustus	La Retraite	Beau Voisin, Canal 1.
312	Oct. 15	1891	Smith, John	Pln. Uitvlugt	
313	May 7	1906	Smith, McGarel	Good Intent Village	
314	May 2	1906	Smith, Aaron Michael	Pouderoyen	E ½ Lot 34, S ½ Lot 53, S ½ Lot 7, Good Intent.
315	May 15	1906	Smith, William	Georgetown	House and land, lot 15.
316	May 13	1910	Solomon, Charles Clinton	La Grange	Pln. Aurora and Dorchester.
317	Oct. 15	1892	Spaman, Goodluck T.	Bagotville	
318	Oct. 11	1897	Sportey, Sinclair Alexander	Pln. Endeavour	
319	May 3	1906	Stewart, James	Pouderoyen	
320	May 8	1911	Strachan, William	Pln. Vriesland	House and land, Lot 56.
321	May 3	1906	Straghn, Alexander	Bagot Town	
322	Oct. 15	1891	Stuart, James	Land owner	Pln. Uitkomst Koelserabee Labba
323	Oct. 15	1891	Stuart, John	Den Amstel	Den Amstel, Lot 12.
324	May 9	1908	Taylor, Matthew Augustus	Pln. Uitvlugt	
325	May 15	1905	Thibou, Josiah Hartwell	Den Amstel	
326	Oct. 15	1896	Thomas, David	Stanley Town	
327	Oct. 15	1891	Thomas, Butler	Vauxhall	
328	May 4	1906	Thomas, Frederick Alexander	Bagotville	Stanley Town, Lot 137 and half 138.
329	May 8	1911	Thomas, Charles Archer	Vauxhall	
330	May 5	1901	Thompson, Robert	Pln. De Kinderen	
331	May 15	1905	Thornhill, Francis Stanley	Pln. Leonora	
332	May 15	1906	Trotter, David George	Pln. Versailles	
333	May 5	1906	Trota, Esau	Good Intent Village	
334	May 14	1901	Truth, Woolford David—Dead	Bagotville	House and land, Good Intent.
335	May 15	1902	Van Kruningen, Jacob Martins	Bagotville	House and land, Bagotville.
336	Oct. 15	1892	Van Nooten, Allan	Stewartville Village	
337	May 6	1901	Vieira, Antonio Louis	Fellowship	Stewartville Village.
338	May 7	1905	Vieira, Jose	Den Amstel	
339	Oct. 15	1891	Waddell, Martin A.	Bagotville	
340	May 6	1906	Waith, Aaron Jones	Good Fortune	House and land at Bagotville.
341	May 13	1902	Walker, William	Den Amstel	
342	May 9	1906	Wausey, Robert	Stanley Town	Den Amstel, lot 29.
343	Oct. 15	1891	Ward, Patrick M.	Vreeden-Hoop	House and land, lot 135.
344	May 15	1905	Welch, John Nathaniel	Pln. Uitvlugt	

Digitized by Google

No.	Date of Registration.	Surname and Christian Name.	Residence.	Nature of Qualification.	Local or other description of Land, etc.
345	May 12 1911	Wells, William Wallace Sydney	Plu. Vitvlugt	Income	
346	May 12 1908	White, Sydney Muir	Plu. Wales	Income	
347	Oct. 15 1891	Wieting, Carl	Georgetown	Land owner	Plu. Nismes.
348	May 13 1905	Williams, Job	Beau Voison, Canal 1	Land owner	Soesdyke and Beau Voisin.
349	May 12 1906	Williams, James Lindsor Matthias	Stanley Town	Land owner	House and land, Lots 147 and 194.
350	May 12 1906	Williams, Michael Augustus	Stanley Town	Land owner	House and land, Lot 160.
351	May 14 1906	Williams, Joseph	Good Intent Village	Income	
352	May 10 1906	Williams, George Abel	Pouderoyen	Land owner	House and land, Lot 27.
353	May 14 1909	Williams, Simon Augustus	Stewartville	Income	
354	Oct. 10 1891	Wilson, Joseph Adolphus	Plu. Vreeden-Vrienschap	Land owner	Plu. Vreeden-Vrienschap.
355	Oct. 15 1891	Wilson, John	Plu. Vitvlugt	Income	
356	May 7 1901	Wong, Matthew	Den Amstel	Income	
357	May 8 1906	Worrell, Nathaniel	La Retraite	Land owner	Lots 37, 32, 33, 34, 35, 36, 38, 39, Stanley Town.
358	May 4 1901	Yard, William Nathaniel	Den Amstel	Land owner	House and land, Lot 1, Den Amstel.
359	May 6 1901	Yorke, Thomas Theodore	Den Amstel	Land owner	House and land, Lot 9, Den Amstel.
360	May 9 1906	Young, Philip	Den Amstel	Land owner	House and land, Lot 6.
361	May 4 1906	Younge, Adolphus	Sisters Village	Land owner	House and land, Lots 6 and 46.

JOHN BRUMELL,
Barrister-at-Law,
Stipendiary Magistrate,
Registering Officer,
Western Division of Electoral District No. 1

18th May, 1911.

Digitized by Google

24 FEB, 1961

Digitized by Google

BRITISH GUIANA.

LIST OF PERSONS entitled to Vote at the Election of Members of the Court of Policy and Financial Representatives for Electoral District No. 3, (County of Berbice, exclusive of the Town of New Amsterdam), for the year 1911-1912.

No.	Date of Registration.	Surname and Christian Name.	Residence.	Nature of Qualification.	Local or other description of Land, etc.
1	Oct. 2 1891	Awer, George Cornelius	No. 2, East Coast, Berbice	Income	
2	Oct. 2 1891	Austin, William Henry	Rose Hall, Corentyne	Income	Land and buildings at Cruysburg.
3	Oct. 15 1891	Anthon, James—Dead	Ithaca, Rio Berbice	Property	
4	Oct. 15 1891	Alfred, Simon—Dead	Adelphi	Income	Over three acres, Plantation Resolute under cultivation.
5	Oct. 15 1891	Adonis, John Theophilus	Edinburgh	Property	House and land at Liverpool.
6	Oct. 14 1897	Alexander, Smart	Liverpool	Property	Land and buildings at Hopetown.
7	May 14 1901	Adonis, Simon	Hopetown	Property	Land and buildings at Brighton.
8	May 13 1901	Albert, Samuel Jacob	Brighton	Property	Land and buildings at Albion.
9	April 15 1901	Armogan, James	Pln. Albion	Property	House and land at Ithaca.
10	April 15 1903	Albert, Joseph	Ithaca	Property	Over 3 acres at Dingwall under cultivation.
11	May 9 1903	Alexander, Taitt	Dingwall	Property	Over 3 acres of land under cultivation.
12	May 15 1903	Alexander, Colin Toby	Liverpool	Property	Over 3 acres of land under cultivation.
13	May 11 1903	Alexander, Noble Colin	Liverpool	Property	Over 3 acres land under cultivation.
14	May 6 1903	Allicock, Ferdinand	Dagraad	Property	Ditto.
15	May 11 1903	Allt, Ebenezer McKenzie	Lancaster	Property	Ditto.
16	May 11 1903	Archibald, Jacob—Dead	Hopetown	Property	Ditto.
17	May 9 1903	Austin, Francis	Alness	Property	Ditto.
18	April 23 1906	Austin, George	Rose Hall Village	Property	
19	April 25 1906	Austin, Stephen Augustus	Glasgow	Income	House at Sheet Anchor.
20	April 26 1906	Austin, Thomas Benjamin	Sheet Anchor	Property	House and land
21	April 26 1906	Anderson, James	Zorg-en-Hoop	Property	House and land.
22	April 28 1906	Abrahams, Allen	Ithaca	Property	Over 3 acres land under cultivation.
23	May 1 1906	Albert, Larkey T.	Eversham	Property	House and land.
24	May 7 1906	Arthur, Alexander E.	Hopetown	Property	Over 3 acres land under cultivation
25	May 8 1906	Adams, Thomas Theophilus	Sisters	Property	Over 3 acres land under cultivation.
26	May 11 1906	Allen, William Young	Edmond's Grant	Property	Over 3 acres land under cultivation.
27	May 12 1906	Adonis, Andries	Enfield	Property	Over 3 acres land under cultivation.
28	May 8 1907	August, Edwin E.	Edinburgh	Property	
29	May 11 1909	Algernon, Henry	Rodboro' Manse	Income	
30	May 11 1910	Abdulla	Fyrish	Income	
31	May 14 1910	Alert, Stephen	Brighton	Property	Over 3 acres under cultivation.
32	May 14 1910	Albert, Cruden Prince	Epsom	Property	Over 3 acres under cultivation.
33	May 14 1910	Alert, Henry	Brighton	Property	Ditto.
34	May 14 1910	Albert, John Batist	Epsom	Property	Ditto.
35	May 14 1910	Anderson, Robert William	Rose Hall Village	Property	
36	May 14 1910	Anderson, Thomas	Gibraltar	Income	
37	May 14 1910	Amsterdam, Albert Cornelius	New Amsterdam	Property	House and land.
38	May 15 1911	Angry, Fortune Anderson	Lunatic Asylum	Income	
39	Oct. 15 1891	Bowling, Robert	Hopetown	Income	
40	Oct. 10 1896	Bethune, Charles Fitzwalter	Pln. Rose Hall	Property	Land and buildings.
41	Oct. 17 1896	Baichoo	New Amsterdam	Property	Land and buildings at Islington.
42	Oct. 12 1896	Baker, Ebenezer	Sandvoort	Property	Land and buildings.
43	Oct. 13 1897	Barry, William James	Alness	Property	House and land.
44	May 14 1898	Bourne, Robert Wentworth	Nigg	Income	
45	May 11 1901	Binns, Axle Hamilton—Objected to	Pln. Springlands	Income	
46	May 13 1901	Boase, William George	Lunatic Asylum	Income	
47	May 9 1903	Bowling, Watson Benjamin	Hopetown	Income	
48	May 5 1903	Bourne, James	Bonito	Property	Over 3 acres under cultivation.
49	May 12 1903	Binns, Arthur Hamilton	Pln. Skeldon	Income	
50	May 10 1905	Beresford, James Alexander	Sheet Anchor	Income	
51	May 10 1905	Baird, William Egbertus	Cumberland	Income	
52	April 23 1906	Batson, Joseph—Objected to	Rose Hall Village	Property	House and land.
53	April 23 1906	Brush, Samuel Philip	Rose Hall Village	Property	House and land.

Digitized by Google

54	April	25	1906	Best, Eleazer	Glasgow	Income	House and land.
55	April	26	1906	Bennett, George	Zorg-en-Hoop	Property	House and land.
56	April	26	1906	Benjamin, John	Ithaca	Property	Over 3 acres under cultivation.
57	April	26	1906	Briggs, Joseph Peter	Zorg-en-Hoop	Property	House and land.
58	April	27	1906	Bowman, Prince	Golden Grove	Property	House and land.
59	April	28	1906	Bijadder	Fyrish	Property	House and land.
60	April	28	1906	Baggot, Jonas	Courtland	Property	House and land.
61	April	28	1906	Bagot, Philip	Courtland	Property	House and land.
62	April	28	1906	Benn, Daniel William	Fyrish	Property	House and land.
63	April	28	1906	Barclay, Thomas	Gibraltar	Property	House and land.
64	April	28	1901	Baird, William J.	Golden Grove	Property	House and land.
65	April	28	1906	Bowman, Daniel	Lovely Lass	Property	House and land.
66	April	28	1906	Blair, Ned	Hopetown	Property	House and land.
67	April	30	1906	Brittlebank, William	Zorg-en-Hoop	Property	Over 3 acres under cultivation.
68	May	4	1906	Bowlin, William	Kilfearn	Property	Do.
69	May	4	1906	Bowman, James	Golden Grove	Property	House and land.
70	May	5	1906	Brookner, William	Enfield Village	Income	
71	May	7	1906	Bowman, Samuel	Golden Grove	Property	House and land.
72	May	7	1906	Blair, Charles William	Hopetown	Property	House and land.
73	May	7	1906	Bayley, Thomas H.	No. 5 Village, West Coast	Property	Do.
74	May	7	1906	Blair, William Scott	Hopetown	Property	Do.
75	May	8	1906	Barnes, Frederick Artemas	Edinburgh	Property	Do.
76	May	14	1906	Blair, Arthur Leopold	Zorg-en Hoop	Property	Do.
77	April	30	1907	Best, Joseph—Dead	Sisters	Income	
78	May	13	1908	Bartrum, Alfred Dansey	Pln. Mara	Income	
79	May	15	1908	Brueh, Josiah	Rose Hall Village	Income	
80	May	14	1909	Benn, Henry Ebenezer	Fyrish	Property	Over 3 acres under cultivation.
81	April	30	1909	Bobb, Malcolm Alexander	Courtland	Property	House and land.
82	May	9	1910	Bobb, William Green	Bengal	Property	House and land.
83	May	14	1910	Brown, Isaac	Rose Hall Village	Property	Over 3 acres under cultivation.
84	April	30	1910	Budhoo, Thomas	Auchlyne	Income	House and land.
85	May	14	1910	Brush, William	Rose Hall Village	Property	
86	May	14	1910	Batson, Edward James	Rose Hall Village	Income	House and land.
87	April	21	1911	Breen, Frank Hegart	Pln. Mara	Income	
88	May	12	1911	Binning, Wallace Nathaniel	Sheet Anchor	Income	
89	May	15	1911	Boston, Robert Henry	Pln. Providence	Income	
90	Oct.	15	1891	Cummings, Robert	Islington	Property	House and land.
91	Oct.	2	1897	Collins, Grimmond Douglas—Dead	Manchester	Property	House and land.
92	Oct.	4	1897	Christian, Alexander Cornelius Theophilus	Light Town	Property	Over 3 acres under cultivation
93	Oct.	5	1897	Crawford, Richard Henry	Ulverston	Property	Do.
94	May	13	1901	Chapman, Augustus	Pln. Springlands	Income	
95	May	12	1903	Collins, David—Dead	Manchester	Property	Over 3 acres under cultivation.
96	May	11	1903	Crawford, Christopher	Ulverston,	Property	Do.
97	May	12	1903	Cæsar, James F.	Pln. Mara	Income	
98	May	4	1903	Cæsar, Adam Lancaster	Epsom	Property	Over 3 acres under cultivation.
99	May	13	1903	Crawford, Wallace Duncan	Rose Hall Village	Property	House and land.
100	May	14	1906	Cæsar, David	Fyrish	Property	Do.
101	April	25	1906	Charles, Jno. B.	Glasgow	Income	
102	April	26	1906	Charles, Cyrus	Ithaca	Property	Over 3 acres under cultivation
103	April	27	1906	Cort, Fraser Patrick	Rose Hall Village	Property	Do.
104	April	27	1906	Chamirah	Whim	Property	House and land.
105	April	27	1906	Collins, Elisha Francis	Bloomfield	Property	Over 3 acres under cultivation.
106	April	28	1906	Crawford, Charles H.	Courtland	Property	House and land.
107	April	28	1906	Crandon, Watson	Courtland	Property	Do.
108	April	28	1906	Cameron, James Edward	Gibraltar	Property	Do.
109	April	30	1906	Chance, Henry—Dead	Ithaca	Property	Do.
110	April	30	1906	Codette, Roderick	Ithaca	Property	Do.
111	May	3	1906	Cameron, Alexander	Trafalgar	Property	Over 3 acres under cultivation.
112	May	4	1906	Christiana, Thomas Henry	Gibraltar	Income	House and land.
113	May	4	1906	Cort, McDonald	Courtland	Property	
114	May	8	1906	Christie, Malcolm Allen—Objected to	Pln. Rose Hall	Income	House and land.
115	May	8	1906	Cummings, John Henry	No. 40 Village	Property	Over 3 acres under cultivation.

Digitized by Google

No.	Date of Registration.	Surname and Christian Name.	Residence.	Nature of Qualification.	Local or other description of Land, etc.
116	May 9 1906	Chapman, John D.	Lichfield	Property	Over 3 acres under cultivation.
117	May 9 1906	Connell Grant Elcock	Belladrum	Income	
118	May 11 1906	Combermack, Augustus—Objected to	Fort Wellington	Income	House and land.
119	May 11 1907	Ching, William	Adelphi	Property	
120	May 14 1908	Carmichael, George	Pln. Rose Hall	Income	House and land.
121	May 11 1908	Cort, Henry	Rose Hall Village	Property	Over 3 acres under cultivation.
122	May 12 1908	Crandon, Fraser	Courtland	Property	House and land.
123	May 11 1908	Crandon, Johnson	Courtland	Property	Over 3 acres under cultivation at Petersville.
124	May 9 1908	Cunningham, William	Lot 165, Waterloo St., G'Town.	Property	House and land.
125	May 13 1909	Carlow, Alfred Ebenezer	Fyrish	Income	
126	May 12 1909	Clark, David	Pln. Port Mourant	Property	House and land.
127	May 12 1909	Clarke, Henry Joseph	No. 8 Village	Income	
128	May 13 1909	Cummings, John Stevedore Willington	Speculation	Income	Over 3 acres under cultivation.
129	April 23 1910	Chalmers, King Henry	Kilteam	Property	House and land.
130	May 14 1910	Campbell, Robert	Pln. Albion	Property	Do.
131	May 14 1910	Crisholm, Luke Benjamin	Rose Hall Village	Property	
132	May 14 1910	Cort, Jonathan	Pln. Skeldon	Income	House and land.
133	May 13 1910	Carpenter, Frederick	Gibalter	Property	Do.
134	May 14 1910	Cameron, Isaac	Courtland	Property	Do.
135	May 14 1910	Cort, Henry McDonald	No. 1 Village	Property	Do.
136	May 14 1910	Crawford John	Fyrish	Income	
137	May 14 1910	Cæsar, Peter Morris—Dead	Lowdale		
138	May 12 1911	Clarke, Clement Alexander Colcoria			
139	Oct. 5 1891	Douglas, William Pitt	Pln. Port Mourant	Income	Land and buildings Pln. Landskroon and Pln. Bohemia.
140	Oct. 12 1891	Downer, John	New Amsterdam	Property	Land and buildings, Industry.
					Land and buildings at Ithaca.
141	Oct. 12 1901	Douglas, William Alfred	New Amsterdam	Property	Land and buildings at Blairmont.
142	Oct. 12 1901	David, Frank—Objected to	Ithaca	Property	Land and buildings at Blairmont.
143	Oct. 15 1891	Dawson, James William	Folkstone, England	Property	Land and buildings at Glasgow.
144	Oct. 15 1891	Dyer, Philip Henry	Glasgow	Income	
145	Oct. 15 1891	Drummond, Jacob Ebenezer	Edinburgh	Property	Land and buildings.
146	Oct. 14 1896	Dorset, Walter Henry James	Pln. Adelphi	Property	Do.
147	Oct. 14 1896	Donner, James William	Glasgow	Property	Over 3 acres under cultivation.
148	Oct. 15 1896	Daniel, Thomas	St. Patrick's, Berbice	Property	Land and buildings.
149	May 11 1903	David, Michael	Ulverston	Property	
150	April 23 1906	Dunn, Josiah Burnett	Rose Hall Village	Income	
151	April 25 1906	Downer, David Benjamin	Glasgow	Income	
152	April 25 1906	Daniel, Charles Augustus—Objected to	Pln. Highbury	Income	
153	April 25 1906	David, Thomas Alander	Glasgow	Income	
154	April 25 1906	Downer, Jacob	Glasgow	Income	Over 3 acres under cultivation.
155	April 28 1906	Dewar, Campbell Douglas	Pln. Port Mourant	Property	House and land.
156	April 28 1906	Douglas, Joseph	Fyrish	Property	Over 3 acres under cultivation.
157	April 28 1906	Dick, Maurice	Courtland	Property	House and land.
158	May 1 1906	Drepaul, Thomas	Pln. Cromarty	Property	
159	April 30 1909	Dick, Robert	Courtland	Income	House and land.
160	April 17 1909	De Freitas, Quirino Bonifacio	Fort Canje	Property	Over 3 acres under cultivation.
161	May 4 1906	Douglas, Richard	Courtland	Property	
162	May 4 1906	Dick, Robert	Fyrish	Income	Over 3 acres under cultivation
163	May 12 1906	De Groot, Albert Edward van Ryck	Pln. Bath	Property	Do.
164	May 14 1908	David, Martin Alfred	Rose Hall	Property	Do.
165	April 28 1908	Douglas, Archibald Blair	Haraculi	Property	Do.
166	May 14 1910	David, Cornelius Emanuel	Bengal	Property	
167	May 14 1910	Douglas, Josiah Herod	Epsom	Income	
168	May 14 1910	Dey, Charles	Rose Hall Village	Income	House and land.
169	May 14 1910	Downer, John De Courcy	Pln. Port Mourant	Property	
170	May 14 1910	Dick, La Rose	Courtland	Income	
171	May 2 1910	De Cairos, Alfred—Objected to	Pln. Albion		

Digitized by Google

172	April	26	1910	De Souza, John	Liverpool	Property	House and land.
173	May	12	1911	D'Almada, Charles Martin	Pln. Skeldon	Income	
174	May	14	1901	Elliott, Francis William Thomas	The Rectory, Fort Wellington	Income	
175	May	15	1905	Etheridge, William John Hall	Pln. Port Mourant	Income	
176	April	25	1906	Edwards, Albert	Glasgow	Income	
177	April	25	1906	Edwards, Joseph	Glasgow	Income	
178	April	26	1906	Edwards, William Towsand	Ithaca	Property	Over 3 acres in cultivation.
179	May	14	1910	Ezechiels, Menzo Lankhurst	Pln. Port Mourant	Income	
180	May	14	1910	Egin, Louis	Fyrish	Property	Over 3 acres in cultivation.
181	Oct.	12	1891	Frank, Ormond	Fyrish	Property	Land and buildings at Fyrish.
182	Sept.	25	1896	Fraser, James Edward	New Amsterdam	Property	Land and buildings at Sandvoort.
183	Oct.	14	1896	Felix, Abraham Wellington	Glasgow	Income	
184	Oct.	1	1897	Fook, Peter Chung Tiam—Objected to	Skeldon	Income	
185	May	14	1903	Fraser, Samuel Theodore—Dead	Rose Hall Village	Income	
186	May	9	1903	Fraser, Edward	Alness	Property	Over 3 acres under cultivation.
187	May	15	1903	Fingall, Charles Alexander	Rose Hall Village	Income	
188	April	27	1904	Fox, John Isaac	Paradise	Income	
189	May	13	1904	Faucett, Edward Outridge	Pln. Phœnix	Income	
190	May	12	1905	Farquharson, John—Objected to	Pln. Albion	Income	
191	April	18	1906	Fook, John Chung Tiam—Objected to	Pln. Skeldon	Income	
192	April	23	1906	Fairbairn, Benjamin	Rose Hall Village	Property	Over 3 acres under cultivation.
193	April	28	1906	Farley, William	Fyrish	Property	House and land.
194	April	28	1906	Fraser, William Alfred—Dead	Golden Grove	Property	House and land.
195	May	4	1906	Fraser, Aaron	Epsom	Property	Over 3 acres under cultivation.
196	May	4	1906	Farley, George Daniel	Fyrish	Property	House and land.
197	May	5	1906	Francis, Henry Elliottson	Kortberaad	Income	
198	May	11	1906	Fraser, John Albert	Pln. Providence	Income	
199	May	14	1906	Fairbairn, Benjamin, Snr.	Rose Hall Village	Property	Over 3 acres under cultivation.
200	May	11	1908	Fingall, David William	Rose Hall Village	Property	House and land.
201	May	15	1908	Fraites, James Louis	Pln. Skeldon	Income	
202	May	4	1908	Frank, Richard Brown	Fyrish	Property	Over 3 acres under cultivation
203	May	7	1909	Frank, Donald Henry	Fyrish	Property	House and land.
204	May	14	1910	Frank William McLeod	Light Town	Property	Over 3 acres under cultivation.
205	May	14	1910	Fingall, Adam	Rose Hall Village	Property	Ditto.
206	April	21	1911	Fernandes, Alfred	Pln. Mara	Income	
207	May	15	1911	France, Richard Robert	Pln Providence	Income	
208	Oct.	1	1891	Gibson, James Clarke	Pln. Port Mourant	Income	
209	Oct.	1	1891	Gordon, John Richard Collin	Pln. Bath	Income	
210	Oct.	1	1891	Green, Tobias Josephus Alexander	Pln. Rose Hall	Income	
211	Oct.	7	1891	Gray, George Alexander	Fyrish	Income	
212	Oct.	8	1891	Gaskin, Clement Philip	New Amsterdam	Property	50 acres under cultivation.
213	Oct.	9	1896	Gill, William Johnson	Pln. Canefield	Income	
214	Oct.	14	1896	Grimes, Elliott Fitz Clifford	Sheet Anchor	Income	
215	Oct.	15	1896	Grandsoult, George Lavellie	New Amsterdam	Property	Land and buildings.
216	Oct.	12	1897	Gunpath, John	Rose Hall Village	Income	
217	May	8	1903	Grant, Edwin Montague	Hopetown	Income	
218	May	6	1903	Galloway, Peter John	Eversham	Property	House and land.
219	May	5	1899	George, James Ebenezer	Skeldon	Income	
220	April	30	1903	Griffith, Thomas	Java	Income	
221	April	17	1906	George, James Alexander	Golden Grove	Income	
222	April	25	1906	Greene, John R. A.	Glasgow	Income	
223	April	26	1906	George, Joseph	Zorg-en-Hoop	Property	House and land.
224	April	27	1906	Gundoora	Letter Kenny	Property	Do.
225	April	27	1906	Gopaul	Bloomfield	Property	Do.
226	April	28	1906	Griffith, Harris James	Courtland	Property	Do.
227	May	2	1906	Goodfellow, Donald Frederick—Objected to	Pln. Springlands	Income	
228	May	4	1906	Giddings, Thomas	Courtland	Property	Over 3 acres in cultivation.
229	May	5	1906	Gillis, Cæsar Edward	Hopetown	Property	House and land.
230	May	6	1906	Grahams, John	Enfield	Property	Over 3 acres in cultivation.
231	May	7	1906	Gillis, William	Hopetown	Property	House and land.
232	May	8	1906	Grahams, Samuel—Dead	Enfield	Property	Over 3 acres in cultivation.
233	May	8	1906	Grant, Chas. Edmund	No. 43 Farm	Property	House and land.

Digitized by Google

No.	Date of Registration.	Surname and Christian Name.	Residence.	Nature of Qualification.	Local or other description of Land, etc.
234	May 11 1906	Gary, Joseph	Zorg-en-Hoop	Property	House and land.
235	May 11 1906	Greaves, Benjamin Joseph	Pln. Providence	Income	
236	May 14 1907	Graham, Thomas Adrian	Rose Hall Village	Income	
237	May 13 1908	George, Lafleur Darlington	Manchester	Property	Over 3 acres in cultivation.
238	May 12 1908	Grant, Julius	Pln. Port Mourant	Income	
239	May 12 1909	Gentle, Peter Alexander Theophilus	Kortberaadt	Property	Over 3 acres in cultivation.
240	May 8 1909	Griffiths, James—Dead	Pln. Rose Hall	Income	
241	May 13 1910	Gomes, Jose Petro	Lichfield	Income	
242	May 14 1910	Grant, James Riach	Pln. Port Mourant	Income	
243	May 13 1910	Gomes, Guilheorme Aloysius	Lichfield	Income	
244	May 11 1910	Gopaul, Lodia	Fyrish	Property	House and land.
245	April 21 1911	Gobbs, Herbert James	Pln. Mara	Income	
246	May 15 1911	Gadsden, Percy George	Pln. Providence	Income	
247	Oct. 15 1891	Haly, John Cresswell—Dead	Seawell	Income	
248	Oct. 15 1891	Heyliger, George Milton	Pln. Friends	Income	
249	Oct. 10 1895	Hunter, Robert Buchanan	Pln. Adelphi	Income	
250	Oct. 13 1896	Harris, Nathaniel Alex. Rawlinson	Pln. Everton	Income	
251	Oct. 4 1897	Hooper, Frederick C.	Hampshire	Property	House and land.
252	Oct. 5 1897	Henry, David Heartwell	Salton	Property	Do.
253	May 6 1901	Henry, Daniel Augustus	Pln. Blairmont	Income	
254	May 15 1902	Haly, Edward Cresswell	Pln. Rose Hall	Income	
255	May 13 1903	Henderson, Charles Harold—Objected to	Pln. Albion	Income	
256	May 11 1903	Hercules, Robert Hannibal	Ulverston	Property	Over 3 acres under cultivation.
257	April 23 1906	Harry, Ned	Rose Hall Village	Property	House and land.
258	April 25 1906	Headley, James	Glasgow	Income	
259	April 25 1906	Houston, Sandy Alexander—Dead	Glasgow	Income	
260	April 25 1906	Houston, William	Glasgow	Income	
261	April 28 1906	Hooper, Edward	Gibraltar	Property	
262	April 30 1906	Henery, Barclay	Ithaca	Property	
263	April 30 1906	Henery, David George	Lot 45, Corentyne Coast	Property	
264	May 1 1906	Houston, George	Pln. Good Hope	Property	
265	May 4 1906	Henery, Nicodemus B.	Epsom	Property	
266	May 4 1906	Hooper, Thomas Arundel	Fyrish	Property	
267	May 5 1906	Hopkins, Chas. Edward	Pln. Lochaber	Income	
268	May 8 1906	Hamilton, Joseph	No. 40 Village	Property	
269	May 8 1906	Harlequin, Thomas	Lichfield	Property	
270	May 8 1906	Harper, Robert—Objected to	Pln. Rose Hall	Income	
271	May 10 1906	Henery, Charles	Glasgow	Income	
272	May 10 1906	Henry, James E.	Glasgow	Income	
273	May 11 1906	Ho-a-Hing, Benjamin Hunter	New Amsterdam	Property	
274	May 12 1906	Henery, Daniel James	Gibraltar	Property	
275	May 14 1906	Hooper, Frederick	Fyrish	Property	
276	May 11 1908	Harlequin, Henry	No. 1 Village	Property	
277	May 11 1908	Herbert, Reginald Frederic DeCourcy	Pln. Rose Hall	Income	
278	May 14 1909	Ho-a-Yun, S.	Adelphi	Income	
279	May 14 1910	Harris, George Augustus	Fyrish	Property	House and land.
280	May 14 1910	Henry James	Rose Hall Village	Property	House and land.
281	May 14 1910	Hannibal, Theodore	Rose Hall Village	Income	
282	May 14 1910	Henery Archibald Muirhead	Cortland	Income	
283	May 15 1911	Horsirk, John William	Pln. Providence	Income	
284	Oct. 15 1891	Isaac, Daniel	Fyrish	Property	Land and buildings.
285	May 11 1908	Isaacs, James Theophilus	Fyrish	Income	
286	May 14 1906	Innis, Johan Kenyon	Fyrish	Property	House and land.
287	Oct. 12 1891	Jackman, Herbert Eustace	Pln. Mara	Income	
288	Oct. 9 1896	Johasben, Richard	New Amsterdam	Property	Over 3 acres in cultivation.
289	Oct. 14 1896	Jonas, John Theophilus	Rotterdam	Property	House and land.
290	May 11 1903	James, Robert S.	Manchester	Property	Over 3 acres in cultivation.
291	May 9 1903	James, Henry Josiah	Hopetown	Income	

Digitized by Google

292	May 9	1903	Johnson, Jacob	Hopetown	Property	Over 3 acres in cultivation.
293	April 25	1906	Jones, David	Glasgow	Income	
294	April 25	1906	James, Albert Alexander	Glasgow	Income	
295	April 28	1906	Johnson, Isaac William	No. 1 Village	Property	House and land.
296	May 3	1906	Jeffrey, John Fingall	Leeds	Property	Over 3 acres under cultivation.
297	May 3	1906	Joseph, Frederick Alexander	Lot 47, Farm	Property	Over 3 acres under cultivation.
298	May 4	1906	Jonas, Harry	Gibraltar	Property	Over 3 acres under cultivation.
299	May 8	1906	Johnson, James Henry—Dead	Enfield	Property	Over 3 acres under cultivation.
300	May 10	1906	Jones, Henry	Glasgow	Income	
301	May 10	1906	Junor, Moses E.	Glasgow	Income	
302	May 10	1907	Jansen, Peter P.	28 Village	Income	
303	May 10	1909	Johnson, Adam Alexander	Hopetown	Income	
304	May 14	1910	Jones, William Barjona	Eversham	Property	Over 3 acres under cultivation.
305	May 13	1910	Johashen, John	Pln. Skeldon	Income	
306	May 14	1910	Jonas, Murphy	Gibraltar	Property	House and land.
307	May 14	1910	Joseph, William	Islington	Income	
308	Oct. 12	1896	Karl, James	Sandvoort	Income	
309	Oct. 11	1897	King, Israel Samuel	Betsy Ground	Income	
310	May 14	1901	Kattick, Joseph	Pln. Port Mourant	Income	
311	May 15	1901	King, George Devonish	No. 22, W.C., Berbice	Income	
312	May 4	1903	King, Timothy Walker	Pln. Rose Hall	Income	
313	May 14	1903	Kort, Benjamin	Ulverston	Property	Over 3 acres under cultivation.
314	May 11	1903	Kewley, Edward N. A.	Liverpool	Property	Over 3 acres under cultivation.
315	May 15	1903	Kendall, Chance	No. 51, Corentyne	Property	Over 3 acres under cultivation
316	May 8	1903	King, Alfred Alexander	Liverpool	Property	
317	May 14	1905	King, Ignatius Francis	Hopetown	Income	
318	May 11	1904	Kelly, Edward Alexander	Pln. Friends	Income	
319	April 25	1906	King, Thomas A.	Glasgow	Income	
320	April 26	1906	Kennard, Wynwood Reid	Pln. Port Mourant	Income	
321	May 3	1906	Kendall, Henry Wade	Leeds	Property	Over 3 acres under cultivation.
322	April 30	1906	Kendall, Mackenzie Wade	Leeds	Property	House and land.
323	May 10	1907	Kennard, Charles Poole	Pln. Port Mourant	Income	
324	May 15	1911	Khan, Alladat	Pln. Providence	Income	
325	May 15	1911	King, Lynch	Pln. Albion	Income	
326	Oct. 15	1891	La Rose, Isaac Simon	Ithaca	Income	
327	Oct. 7	1896	La Rose, William	Sheet Anchor	Property	House and land.
328	Oct. 2	1897	Leitch, Fingall	Lancaster	Property	House and land.
329	Oct. 2	1897	La Rose, Robin Samuel	Manchester	Income	
330	Oct. 4	1897	Leitch, Plowel	Liverpool	Property	House and land.
331	Oct. 11	1897	Lewis, George P.	Rose Hall	Property	House and land.
332	Oct. 14	1897	Lowe, Aaron Telemachus	Sheet Anchor	Property	House and land.
333	Oct. 15	1897	Liverpool, John	Nurney	Property	3 acres under cultivation.
334	May 14	1901	Lawrence, George	Pln. Port Mourant	Income	
335	May 11	1903	Lowe, Thomas Edmund	Manchester	Property	Over 3 acres under cultivation.
336	May 12	1903	Leitch, Barton	Lancaster	Property	Over 3 acres under cultivation.
337	May 15	1903	Lambert, Daniel K.	Liverpool	Property	Over 3 acres under cultivation.
338	May 15	1903	Leitch, Boaston	Manchester	Property	Over 3 acres under cultivation.
339	April 25	1906	Lee, Charles Augustus	Glasgow	Income	
340	April 27	1906	Lutchana	Pln. Albion	Income	
341	April 27	1906	Lowe, Herbert—Objected to	Pln. Albion	Income	
342	April 27	1906	Loncke, Edward-Objected to	Pln. Albion	Income	
343	April 28	1906	Liverpool, Fairbairn	No. 1 Village	Property	House and land.
344	April 28	1906	Liverpool, John Christopher	Gibraltar	Property	House and land.
345	May 1	1906	Lyte, Thomas Henry	Eversham	Property	Over 3 acres in cultivation.
346	May 4	1906	Lambert, Daniel	Courtland	Property	House and land.
347	May 5	1906	Luke, Thomas William	Manchester	Property	Over 3 acres in cultivation.
348	May 8	1906	La Rose, James Eli	Sisters	Income	
349	May 9	1906	Lewis, Thomas	Lichfield	Property	Over 3 acres under cultivation.
350	May 10	1906	Laing, Isaac E.	Glasgow	Income	
351	May 8	1907	Lewis, Eleazer	Enfield	Property	Over 3 acres under cultivation.
352	May 2	1907	Liddell, George S.	Sisters	Income	
353	May 14	1908	LaRose, Joshua Francis	Nurney	Income	
354	May 10	1909	La Rose, Frederick Augustus	No. 78 Village	Income	

Digitized by Google

No.	Date of Registration.	Surname and Christian Name.	Residence.	Nature of Qualification.	Local or other description of Land, &c.
355	May 12 1908	London, John	Hampshire	Property	House and land.
356	May 14 1908	Luard, Joseph A.	Hopetown	Income	
357	May 7 1909	Liverpool, Josiah Nathaniel	No. 28 Village	Income	
358	May 14 1910	Lewis, James Samuel	Brighton	Property	Over 3 acres under cultivation
359	May 14 1910	Lewis, John	Rose Hall Village	Income	
360	May 14 1910	Lewis, Henry B.	Rose Hall Village	Income	
361	May 14 1910	Le Feuvre, Edwin Stanley	Pln. Port Mourant	Income	
362	May 9 1910	Long, John Isaac	Eldorado	Property	House and land.
363	April 30 1910	Lopes, Chrispino Albert	Alness	Property	House and land.
364	May 14 1910	La Rose, Charles Frederick	Pln. Albion	Income	
365	April 18 1911	Langton, John Frederick	Hopetown	Income	
366	May 8 1911	Lowe, Frederick Telemachus	Sheet Anchor	Income	
367	May 12 1911	Lambert, Daniel Peter Cornelius	Baracara	Income	
368	May 15 1911	Lewis, Alexander Erasmus	Pln. Providence	Income	
369	Oct. 13 1891	McConnell, Arthur John	London	Property	Pln. Rose Hall, *cum annexis*.
370	Oct. 7 1891	Morris, Cecil	Pln. Albion	Income	
371	Oct 9 1891	Murphy, Joseph Plato	Zorg-en-Hoop	Property	Over 3 acres under cultivation.
372	Oct. 2 1891	McKinnon, David William Augustus—Dead	Bramfield	Property	Land and buildings.
373	Oct. 12 1895	Mitford, Percy Nugent	Pln. Albion	Income	
374	Oct. 2 1896	Mendonca, Jose Lewis de	Port Mourant	Income	
375	Oct. 7 1896	Mendonca, Francis E. de	Adventure	Income	
376	Oct. 10 1896	Mendonca, William Arthur de	Rose Hall	Income	
377	Oct. 10 1896	Miller, Frederick Barclay	Rose Hall	Property	Land and building.
378	Oct. 12 1896	Mathias, Samuel Alexander	Sandvoort	Property	Land and buildings.
379	Oct. 13 1896	McBean, Paris	Dingwall	Property	Over 3 acres under cultivation.
380	Oct. 13 1896	Moore, Levy Anthony	Sandvoort	Property	Over 3 acres under cultivation.
381	Oct. 14 1896	Mars, Samuel	Hopetown	Property	House and land.
382	Oct. 14 1896	Mendonca, George Percival de	Rose Hall	Income	
383	Oct. 13 1897	McAulay, James Alexander	Ulverston	Property	Over 3 acres under cultivation.
384	Oct. 4 1897	Munroe, Reuben	Liverpool	Property	House and land,
385	Oct. 4 1897	Moore, Maxwell	Liverpool	Property	House and land.
386	Oct. 5 1897	Munro, Titus	Liverpool	Property	3 acres under cultivation.
387	Oct. 5 1897	Melbourne, Charles Alexander	Zorg-en-Hoop	Property	Ditto.
388	Oct. 11 1897	McDonald, James Edward	Nurney	Property	Ditto.
389	Oct. 11 1897	McLean, Alexander Adolphus	Alness	Property	House and land.
390	Oct. 11 1897	Munroe, Jonathan—Dead	Manchester	Property	Over 3 acres under cultivation.
391	Oct. 14 1897	Munroe, Charles Reuben	Manchester	Property	Ditto.
392	Oct. 4 1897	McDonald, George	Kildonan	Property	Over 3 acres under cultivation.
393	Oct. 14 1897	McGregor, Charles Collier	Ulverston	Property	House and land.
394	Oct. 15 1897	McKend, Charles Alexander	Lancaster	Property	House and land.
395	May 8 1903	McBean, Edward Barrington	Java	Property	Over 3 acres under cultivation.
396	May 11 1903	Moore, James Edward	Lancaster	Property	Do.
397	May 9 1903	McCamon, Joseph	Hopetown	Property	Do.
398	May 15 1905	Munroe, Angus William	Lancaster	Property	Do.
399	May 4 1905	Mackintosh, George Frederick	Pln. Mara	Income	
400	May 8 1905	McPherson, John Peter	De Kinderen	Property	Land.
401	April 17 1906	Matthey, Arthur	Pln. Springlands	Income	
402	April 23 1906	Mardra, Moothoo	Rose Hall Village	Property	House and land.
403	April 23 1906	Mourant, Richman	Rose Hall Village	Property	House and land.
404	April 25 1906	Mars, James	Glasgow	Income	
405	April 26 1906	McDonald, Johnson	Ithaca,	Property	Over 3 acres under cultivation.
406	April 26 1906	Michael, John	Ithaca	Property	Over 3 acres under cultivation.
407	April 27 1906	Mariah, Alexander	Golden Grove	Property	House and land.
408	April 27 1906	MacDonald, Ronald—Objected to	Pln. Albion	Income	
409	April 27 1906	Maddhoo, Benny	Letter Kenny	Property	Over 3 acres under cultivation.
410	May 2 1906	Mars, George A.	No. 65, Corentyne	Income	
411	May 4 1906	McKenzie, Murphy	No. 30 Village, W.C.	Property	House and land.
412	May 8 1906	Mars, James	Hopetown	Property	House and land.
413	May 8 1906	Mourant, Frederick Adolphus	Sisters	Income	
414	May 8 1906	Mourant, Thomas	Enfield	Property	Over 3 acres under cultivation.

Digitized by Google

415	May 11	1906	Macgregor, Duncan	Pln. Providence	Income	
416	May 14	1906	Mendonca, Manoel de	Pln. Friends	Income	
417	May 8	1907	McPherson, Charles Cornelius	Ithaca	Income	
418	May 11	1908	McLean, George Gardner	Pln. Rose Hall	Income	
419	May 11	1908	McLean, John Gardner	Pln. Rose Hall	Income	
420	May 11	1908	McLeod, Alexander—Objected to	Pln. Rose Hall	Income	
421	April 28	1908	Mohamdally	Rose Hall, Corentyne	Income	
422	May 3	1909	McKenzie, Uriah—Objected to	Paradise	Property	House and land.
423	May 15	1909	McKinnon, Archibald Andrew	Fort Canje	Income	
424	May 5	1909	Maycock, James Alfred Randolph	Rose Hall Village	Income	Over 3 acres under cultivation.
425	May 14	1910	Malcolm, David	Brighton	Income	
426	May 14	1910	Monat, John Dudley	Rose Hall Village	Property	
427	May 13	1910	Matthews, William Walter—Dead	Liebfield	Income	
428	May 14	1910	McDonald, Charles	Pln. Port Mourant	Income	
429	May 14	1910	Manwick	Fyrish	Income	
430	April 30	1910	Madhoo, James	Bloomfield	Income	
431	May 5	1910	Milne, Alfred Charles	Pln. Mara	Income	
432	April 16	1910	Manning, Albert Edward	Pln. Warren	Income	
433	April 28	1906	Naraine	Fyrish	Income	
434	Oct. 11	1897	Nicodemus, Cato	Rose Hall	Property	House and land.
435	May 15	1901	Nathoo, Beekran	Whim	Income	
436	April 25	1906	North, Andrew A.	Glasgow	Income	
437	April 25	1906	North, Joseph McDonald	Glasgow	Income	
438	April 30	1906	Nicholas, Thomas	Ithaca	Income	
439	April 26	1906	Nelson, James	Zorg-en-Hoop	Property	House and land.
440	May 16	1907	Nicholson, Charles Robert	Pln. Mara	Property	Over 3 acres under cultivation.
441	May 8	1907	Noble, Albert Daniel	New Market	Income	
442	April 28	1908	Neamothally	Rose Hall Village	Property	Over 3 acres under cultivation.
443	Sept. 24	1896	O'Dean, Jacob	Sisters	Property	3 acres under cultivation.
444	April 30	1906	O'Donoghue, James	Hopetown	Income	
445	May 8	1906	O'Dean, Jacob Samuel	Enfield	Property	
446	May 10	1907	O'Brieu, William A.	Hopetown	Income	Over 3 acres under cultivation.
447	May 14	1910	October, Johnson	Courtland	Income	
448	Oct. 12	1891	Primo, David	Zorg-en-Hoop	Property	Land and buildings.
449	Sept. 19	1896	Parratt, William Heather	Pln. Rose Hall	Income	
450	Sept. 28	1896	Pile, Joseph Albert Ernest	Maria's Lodge	Property	Over 3 acres under cultivation.
451	Oct. 5	1896	Patoir, Edward Adrian	Pln. Rose Hall	Income	
452	Oct. 14	1896	Park, Jarvis	East Lothian	Property	Land and buildings.
453	Oct. 5	1897	Phillips, William John	Salton	Property	House and land.
454	May 5	1899	Park, Peter LaRose	Corentyne River	Income	
455	May 6	1903	Perreira, Jacintho	Islington	Income	
456	April 23	1906	Profitt, Roderick Benjamin	Rose Hall Village	Property	House and land.
457	April 23	1906	Pierre, William Alexander	Edinburgh	Income	
458	April 25	1906	Payne, Joseph	Glasgow	Income	
459	April 25	1908	Paddy, Christmas	Fyrish	Income	
460	April 27	1906	Pearce, H. G.—Objectd to	Pln. Blairmont	Property	Over 3 acres under cultivation.
461	April 28	1906	Paul, John Israel Christopher	Fyrish	Income	
462	April 28	1906	Patterson, John	Nurney	Property	House and land.
463	May 1	1906	Paul, Robert Albert	Courtland	Property	House and land.
464	May 4	1906	Paul, Charles	Fyrish	Property	Over 3 acres under cultivation.
465	May 4	1906	Profitt, Edward	Edinburgh	Property	Over 3 acres under cultivation.
466	May 1	1907	Phillips, Peter Johannis James	Rosehall Village	Income	
467	May 11	1908	Pieters, Charles Elijah—Objected to	Rosehall, Canje	Income	
468	May 7	1908	Polinard, Antonio	Rose Hall Village	Income	
469	May 14	1910	Profitt, Daniel	No. 1 Village	Income	
470	May 14	1910	Pollard, Edward	Gibraltar	Property	House and land.
471	May 14	1910	Planas, Jules Henri Seuneury	Pln. Mara	Property	House and land.
472	April 21	1911			Income	
473	Oct. 8	1891	Read, George Arthur	Pln. Port Mourant	Income	
474	Oct. 10	1895	Richards, Thos. Alexander	Pln. Mara	Income	
475	Oct. 15	1891	Ross, Alexander	No. 27, West Coast	Income	

Digitized by Google

No.	Date of Registration.	Surname and Christian Name.	Residence.	Nature of Qualification.	Local or other description of Lands, &c.,
476	Oct. 12 1896	Rae, James	Anchlyne	Income	
477	Oct. 11 1897	Rover, Francis John	Liverpool	Property	Land and buildings.
478	May 12 1902	Ramalho, Domingo Curiaço	New Amsterdam	Property	Land.
479	May 11 1903	Ross, Frederick Fitz Hardinge	Pln. Port Mourant	Income	
480	May 10 1905	Reid, Irvine Kempt	Fort Wellington	Income	
481	May 13 1905	Richards, Hilton L'Evanser	Pln. Mara	Income	
482	April 23 1906	Ross, William Donald	Rose Hall Village	Property	House and land.
483	April 23 1906	Ross, Thomas Donald	Rose Hall Village	Property	House and land.
484	April 27 1906	Ramnanan—Dead	Letter Kenny	Property	Over 3 acres under cultivation.
485	April 28 1906	Robertson, Maithland	Ithaca	Property	House and land.
486	May 7 1906	Robertson, Joseph	Lot 58, Croal Street, Geo'town	Property	House and land.
487	May 14 1906	Ramdeholl, Robert Ramrooch	Sheet Anchor	Property	Do.
488	May 15 1907	Rose, James Augustus	Reliance Post Office	Income	
489	May 4 1908	Ramsaran, Peter	Sheet Anchor	Income	
490	May 11 1908	Reilly, John Forbes—Dead	Pln. Rosehall	Income	
491	April 27 1906	Rahaman Abdool	Bloomfield	Property	House and land.
492	May 13 1909	Read, Edward James Fayle	Pln. Port Mourant	Income	
493	May 15 1909	Richards, George Augustus	Adelphi	Property	House and land.
494	May 7 1909	Rohlehr, William	Adelphi	Income	
495	May 14 1910	Rose, Simon McKenzie	Kiltearn	Property	Over 3 acres under cultivation.
496	May 14 1910	Rose, William Denis	Kiltearn	Property	Do.
497	May 13 1910	Ross, Edward	Paradise	Income	
498	May 9 1910	Ross, Henry Cummings	Eldorado	Property	House and land.
499	May 14 1910	Read, Arthur Kennedy	Pln. Mara	Income	
500	April 26 1910	Ralph, Jacob Stanford	Lancaster	Income	
501	May 12 1911	Ramcharry	Rose Hall Village	Income	
502	May 15 1911	Robertson, James Archibald	Albion	Property	House and land.
503	Oct. 9 1896	Sa, Manoel Rodrigues de	Kiltearn	Income	
504	Oct. 12 1896	Syme, John—Objected to	Pln. Blairmont	Income	
505	Oct. 12 1891	Saul, Daly Walpole	Ithaca	Property	Over 3 acres under cultivation.
506	Oct. 15 1896	Saul, Snr., James	No. 11, E.C.	Property	Land and buildings.
507	Oct. 4 1897	Smart, Roland	Alness	Property	Over 3 acres under cultivation.
508	Oct. 4 1897	Sidley, Isaac John	Ulverston	Property	Do.
509	Oct. 11 1897	Scott, Robert Benjamin	Limlair	Property	Do.
510	May 15 1901	Sewdin, Martin	Pln. Port Mourant	Income	
511	May 10 1901	Sloman, Ernest—Objected to	St. Patrick's Rectory	Income	
512	May 13 1901	Stoddart, James—Objected to	Pln. Blairmont	Income	
513	May 11 1903	Sancho, Edward Charles	Rose Hall, Corentyne	Property	House and land.
514	May 11 1903	Smith, George	Ulverston	Property	Over 3 acres under cultivation.
515	May 13 1908	Simpson, John Benjamin	County of Berbice	Income	
516	May 11 1903	Stewart, James W. B.	Alness	Property	Over 3 acres under cultivation.
517	May 15 1905	Spencer, William James	Kortberoodt	Property	House and land.
518	April 27 1906	Sewnath, Frank Emilus	Pln. Albion	Income	
519	April 28 1906	Sinclair, Thomas Frederick	Gibraltar	Property	House and land.
520	April 28 1906	Sampson, Henry	Gibraltar	Property	Do.
521	April 30 1906	Sutherland, Alastair—Objected to	Pln. Blairmont	Income	
522	May 4 1906	Smith, Smith Daniel	Pln. Limlair	Property	Over 3 acres under cultivation.
523	May 4 1906	Simon, Henry—Dead	Gibraltar	Property	House and land.
524	May 4 1906	Simon, David	Gibraltar	Property	Do.
525	May 5 1906	Sommersall, Charles Ebenezer	Sisters	Income	
526	May 7 1906	Semple, Philip	Hopetown	Property	Do.
527	May 9 1906	Stuart, Jas. Chas. Henry	Rose Hall Village	Property	Over 3 acres under cultivation.
528	May 10 1906	Scipio, Alfred E.	Glasgow	Income	
529	May 10 1906	Saunders, Philip	Fyrish	Property	Over 3 acres under cultivation.
530	May 15 1906	Sanan, Frank William	Port Mourant	Property	Buildings.
531	May 11 1908	Scarder, James Whitney	Pln. Rose Hall	Income	
532	May 13 1909	Seager, Ralph	Pln. Port Mourant	Income	
533	May 12 1909	Stewart, Isaac Samuel	Enfield	Property	House and land.
534	May 14 1910	Saul, Jonas Theophilus	Eversham	Property	Over 3 acres under cultivation.
535	April 18 1911	Sookdeo	Pln. Armadale	Property	Over 6 acres under cultivation.

Digitized by Google

536	May 15	1902	Tross, Frederick Adolphus	Fyrish	Income		
537	Oct. 14	1897	Thomas, Henry	Liverpool	Property		
538	April 15	1901	Thnie, Alexander A.	Pln. Albion	Property	Land and buildings.	
539	May 15	1903	Tello, Candido A.	Port Mourant	Income	Ditto.	
540	May 11	1903	Thomas, James A.	Liverpool	Property		
541	May 2	1903	Thomas, Henry	Kiltearn	Property	Over 3 acres under cultivation.	
542	May 6	1903	Trim, Simon E.	Pln. Dagrasd	Property	Do.	
543	April 27	1906	Thompson, Joseph Alexander	Hopetown	Income	Do.	
544	April 27	1906	Thorneycroft, Geoffrey—Objected to	Pln. Albion	Income		
545	April 28	1906	Thompson, Robert	Ulverstone	Property	House.	
546	April 28	1906	Tyndal, Moses	Ulverstone	Property	Over 3 acres under cultivation.	
547	May 1	1906	Thom, Daniel	Courtland	Property	Ditto.	
548	May 4	1906	Thompson, Wm. Josephus	Hopetown	Property	House and land.	
549	May 5	1906	Todd, Frederick	DeKinderen	Income		
550	May 5	1906	Thompson, William Cornwall	No. 28 Village, W.C.	Property	House and land.	
551	May 6	1907	Thompson, John Stewart	Hopetown	Property	Land.	
552	May 7	1906	Thomas, Joshua	Enfield	Property	Over 3 acres under cultivation.	
553	May 15	1908	Tamassee, Moosely	Pln. Port Mourant	Property	Over 3 acres under cultivation.	
554	May 8	1909	Turner, Frank Harold	Pln. Rose Hall	Income		
555	May 14	1910	Trim, Richard	Rose Hall Village	Income		
556	May 13	1910	Tolsie	Pln. Skeldon	Income		
557	May 14	1910	Tait, John Theophilus	Gibraltar	Property		
558	May 15	1911	Thompson, Claude Gill Austin	Pln. Kendall	Income	House and land.	
559	Oct. 12	1897	Vaughan, James Shanks	Pln. Skeldon	Income		
560	May 13	1903	Vaughan, Reginald	Pln. Everton	Income		
561	Oct. 7	1891	Weddall, Charles Edward	New Amsterdam	Property		
562	Oct. 8	1891	Warn, William Ernest	Pln. Providence	Income	Land and buildings.	
563	Oct. 12	1891	Williams, Henry Strutchbury—Objected to.	Highbury	Income		
564	Oct. 12	1892	Wieting, Carl	Georgetown	Income		
565	Oct. 15	1891	Weddall, George Edward	New Amsterdam	Property	Holder lease and land	
566	Oct. 13	1896	Wallace, William James	Sheet Anchor	Property	Land.	
567	Oct. 11	1897	Welcome, Jacob Conrad	Sisters	Property	Land and buildings.	
568	Oct. 11	1897	Walrond, Frederick	Lancaster	Property	Over 3 acres under cultivation.	
569	Oct. 11	1897	Wilson, Samuel Eliphaz	Nurney	Property	House and land.	
570	May 8	1901	Whinfield, Thomas Robert	Hopetown	Property	3 acres under cultivation	
571	May 15	1901	White, George Daly—Objected to	Liverpool	Property	Ditto.	
572	April 30	1903	Williams, Charles Nicholas	La Prudence	Property	Ditto.	
573	May 13	1903	Walcott, Thomas	Pln. Albion	Income	Over 3 acres under cultivation.	
574	May 13	1903	Wickham, Gresham James Wolseley	Pln. Albion	Income		
575	May 2	1903	Watson, Henery	Schepmoed	Property		
576	May 11	1903	Welcome, Charles A.	Ulverston	Property	Over 3 acres under cultivation.	
577	May 3	1904	White, Isaac—Dead	Belladrum	Income	Ditto.	
578	April 25	1906	Williams, James	Glasgow	Income		
579	April 26	1906	Williams, Fraser—Dead	Zorg-en-Hoop	Property		
580	April 26	1906	Welcome, Abraham	Ithaca	Property	Over 3 acres under cultivation.	
581	April 26	1906	Williams, Arthur	Zorg-en-Hoop	Property	Ditto.	
582	April 26	1906	Welcome, Neil G.	Ithaca	Property	House and land.	
583	April 28	1906	Wills, John Edward	Fyrish	Property	Over 3 acres under cultivation.	
584	April 30	1906	Watson, James	De Edwards	Property	House and land.	
585	April 30	1906	Welcome, Samuel	Ithaca	Property	Over 3 acres under cultivation.	
586	April 30	1906	Williams, Peter	Zorg-en-Hoop	Property	Ditto.	
587	May 1	1906	Welcome, Goodluck	Kiltearn	Property	House and land.	
588	May 10	1909	Williams, Theodore Ebenezer	Liverpool	Property	Over 3 acres under cultivation.	
589	May 2	1906	Williams, Herbert Stutchbury	Pln. Springlands	Property	House and land.	
590	May 8	1906	Wardle, Thomas—Objected to	Washington & Hope, W.C.	Income		
591	May 8	1906	Williams, Charles Richard	No. 41 Village, W.C.	Property	House and land.	
592	May 8	1906	Welcome, Andries	Enfield	Property	House and land.	
593	May 8	1906	Williams, Jacob	DeKinderen	Property	Over 3 acres under cultivation.	
594	May 9	1906	Welcome, David Josiah	Enfield	Property	Ditto.	
595	May 14	1906	Williams, Osborne Fitzgerald Vaughan	Pln. Friends	Property	Ditto.	
597	April 28	1908	Williams, Thomas	Rose Hall Village	Income		
598	May 13	1910	Wajidally	Rose Hall Village	Property	Over 3 acres under cultivation	
			Westley, Joseph Charles George	Palmyra	Income		

Digitized by Google

No.	Date of Registration.		Surname and Christian Name.	Residence.	Nature of Qualification.	Local or other description of Land, etc.
599	May 14	1910	Winter, Christopher	Rose Hall Village	Income	
600	May 4	1906	Yorrick, Donald Alexander	Fyrish	Property	Over 3 acres under cultivation.
601	May 3	1909	Young, Robert Elijah	Belladrum	Property	House and land.
602	May 14	1910	Yorrick, Thomas	Brighton	Property	Over 3 acres under cultivation.
603	May 9	1910	Young, Goodluck A.	Belladrum	Property	Land.
604	May 13	1910	Zitman, Frank Robert—Objected to	Pln. Skeldon	Income	
605	May 16	1911	Zitman, Thomas Heyliger	Pln. Providence	Income	

WM. J. GILCHRIST,
Registering Officer, Electoral District No. 3,
(County of Berbice, exclusive of the Town of New Amsterdam.)

Digitized by Google

BRITISH GUIANA.

LIST OF PERSONS entitled to Vote in the Election of Members of the Court of Policy and Financial Representatives for Electoral District No. 5 (the Town of New Amsterdam) for the year 1911-1912.

No.	Date of Registration.	Surname and Christian Name.	Residence.	Nature of Qualification.	Local or other description of Land, etc.
1	Oct. 6 1891	Abensetts, Francis	Kent Street, New Amsterdam	Property	Part Lot No. 18, New Amsterdam.
2	Oct. 9 1891	Abbensetts, Edmund C. C.	Coburg Street, New Amsterdam	Income	
3	Oct. 12 1896	Austin, Thomas Gordon	Golden Grove, Demerara	Property	Part Lot No. 28, New Amsterdam.
4	Oct. 10 1896	Allen, Daniel	Bread Street, New Amsterdam	Property	Part Lot No. 21, New Amsterdam.
5	April 26 1900	Abbensetts, John Augustus	Church Street, New Amsterdam	Income	
6	May 10 1905	Andrews, Charles Caroo Osmond	Lot 3, King St., New Amsterdam	Income	
7	April 19 1906	Archer, Robert Montgomery Metcalfe	Strand, New Amsterdam	Income	
8	May 11 1906	Adams, Marcus Henry	New Amsterdam	Income	
9	May 15 1906	Adams, Alexander Augustus	King Street, New Amsterdam	Property	¼ lot 3, Smyth's Town, New Amsterdam.
10	April 26 1906	Abbensetts, George A.	Cooper's Lane, New Amsterdam	Income	
11	April 28 1906	Alfred, Jacob Tennyson	Lot 14, Pitt St., New Amsterdam	Income	
12	April 30 1907	Angoy, Fortune Anderson	Asylum Street	Income	
13	May 13 1910	Alleyne, John	St. Ann St., New Amsterdam	Income	
14	April 22 1911	Awer, Philip Adolphus	Harkman's Lane, New Amsterdam	Income	
15	Oct. 7 1891	Brice, William Moses	St. John St., New Amsterdam	Income	
16	Oct. 7 1891	Bowen, Henry	Bread Street, New Amsterdam	Property	Part Lot No. 25, New Amsterdam.
17	Oct. 14 1891	Breen, William Joseph Patrick	New Street, New Amsterdam	Income	
18	Oct. 1 1896	Bury, Frederick William	Strand, New Amsterdam	Income	
19	Oct. 1 1896	Benjamin, Samuel William	King Street, New Amsterdam	Property	Part Lot No. 3, New Amsterdam.
20	Oct. 9 1896	Bender, John Harry	New Street, New Amsterdam	Income	
21	Oct. 12 1896	Baichu	Chapel Lane, New Amsterdam	Property	Part Lot No. 12, New Amsterdam.
22	Oct. 12 1896	Babooram	Asylum Street, New Amsterdam	Property	Part Lot No. 28, New Amsterdam.
23	April 27 1898	Benfield, William Charles Alexander	Alexander St., New Amsterdam	Income	
24	May 13 1902	Baird, William Fawkes	Pope Street, New Amsterdam	Income	
25	April 28 1902	Boston, Thomas	Kent Street, New Amsterdam	Property	House and land, Kent Street, New Amsterdam.
26	May 12 1905	Butts, Richard Bertie	Savannah Road, New Amst'rdam	Income	
27	May 3 1906	Bury, Arthur Marshall	Strand, New Amsterdam	Income	
28	May 11 1906	Baichoo, Samuel	Main Str., New Amsterdam	Income	
29	May 11 1906	Bowman, William Cleaver—Objected to	Main Str., New Amsterdam	Income	
30	May 15 1906	Bayne, William Rashleigh—Objected to	Strand, New Amsterdam	Income	
31	May 15 1906	Barclay, Henry Gavin Hacket	Strand, New Amsterdam	Income	
32	April 23 1908	Barrington, William John	Lot 24, Alexander St., N. A.	Property	Part lot 24, Alexander Street, New Amsterdam.
33	April 29 1908	Baichoo, John	Main St., New Amsterdam	Income	
34	May 11 1910	Barton, Benjamin	Church St., New Amsterdam	Income	
35	May 12 1910	Brush, Samuel	Coburg St., New Amsterdam	Income	
36	May 13 1911	Beckett, John Edgar	Queenstown, New Amsterdam	Income	
37	May 11 1911	Bender, Jnr., John Henry	Pitt Street, New Amsterdam	Income	
38	May 15 1911	Bury, Robert Maxwell	Queenstown, New Amsterdam	Income	
39	Oct. 1 1891	Cully, Robert Drughe	Trinity Street, New Amsterdam	Property	Part Lot No. 11, New Amsterdam.
40	Oct. 12 1891	Cunningham, William	Georgetown, Demerara	Property	Part Lot No. 1, New Amsterdam.
41	Oct. 6 1894	Castello, William P.	Pope Street, New Amsterdam	Income	
42	Oct. 9 1894	Cummings, Peter A.	Wapping Lane, New Amsterdam	Income	
43	Oct. 5 1896	Clarke, John Beresford	Asylum Street, New Amsterdam	Income	
44	Oct. 10 1896	Cummings, William Josiah	Cooper's Lane, New Amsterdam	Income	
45	April 28 1902	Carter, Edward Aug.	Pilot Street, New Amsterdam	Property	Part Lot No. 27, New Amsterdam.
46	May 13 1903	Cox, Samuel Timothy	Main Street, New Amsterdam	Income	
47	May 10 1905	Chee a-Wai, Anthony	Kent St., New Amsterdam	Income	
48	May 11 1905	Carew, Stephen FitzGerald	King Street, New Amsterdam	Income	
49	April 20 1908	Ceres, James Weston	St. Ann Street, New Amsterdam	Income	
50	May 15 1906	Cummings, Daniel	Pilot Street, New Amsterdam	Income	
51	May 15 1906	Carrega, Jose	Strand, New Amsterdam	Income	
52	May 15 1906	Cardoza, Manoel Gonsalves	Strand, New Amsterdam	Income	
53	May 14 1908	Cummings, James Albert	New Amsterdam	Income	
54	May 13 1910	Cameron, Collin Moody	King St., New Amsterdam.	Income	

Digitized by Google

55	May	13	1910	Clarke, John Adolphus	St. Magdalene St., Amsterdam	Income	
56	May	11	1910	Conway, Frederick A.	New Amsterdam	Income	
57	May	14	1910	Cooper, Thomas Woolford	Lad Lane, New Amsterdam	Income	
58	May	15	1911	Chandler, Jack	The Strand, New Amsterdam	Income	
59	Oct.	3	1891	Duggin, Thomas Bishop	Bread Street, New Amsterdam	Income	
60	Oct.	5	1891	Douglas, Edmund Henry	New Street, New Amsterdam	Income	
61	Oct.	7	1891	Douglas, William Alfred	Pitt Street, New Amsterdam	Income	
62	Oct.	8	1891	Davis, Charles Barrington De May	New Street, New Amsterdam	Income	
63	Oct.	9	1891	Downer, John	Vryheid St., New Amsterdam	Income and property	Parts Lots Nos. 44 and 45, New Amsterdam.
64	Oct.	5	1896	D'Silva, Manoel	Main Street, New Amsterdam	Income	
65	Oct.	5	1896	De Mendonça, Jr., Manoel	Georgetown, Demerara	Income and property	Part Lot No. 14, New Amsterdam.
66	Oct.	6	1896	Dyer, Philip Henry	Glasgow Village	Property	Part Lot No. 13, New Amsterdam.
67	Oct.	6	1896	Douglas, William James	New Amsterdam	Income	
68	Oct.	6	1896	Davis, Edward	Pilot Street, New Amsterdam	Income	
69	Oct.	7	1896	De Mendonca, John	Main Street, New Amsterdam	Income	
70	Oct.	7	1896	Downer, William Edmund	West Coast, Berbice	Property	Part lot No. 5, New Amsterdam.
71	Oct.	8	1896	Dow, John Osborne	Pitt Street, New Amsterdam	Property	Part lot No. 14, New Amsterdam.
72	Oct.	13	1896	De Jesus, Manoel	Pitt Street, New Amsterdam	Income and Property	Part lot No. 14, New Amsterdam.
73	Oct.	5	1896	David, John Westley	New Street, New Amsterdam	Income	
74	May	12	1903	Dublin, Charles Benjamin	Shoe Lane, New Amsterdam	Income	
75	May	3	1906	D'Ornellas, Manoel Gomes	Pitt Street, New Amsterdam	Income	
76	May	11	1906	Downer, Richard Lindsay	Strand, New Amsterdam	Income	
77	April	19	1906	Dow, Richard Clark	Strand, New Amsterdam	Income	
78	April	20	1906	De Motta, William	Main Street, New Amsterdam	Income	
79	May	11	1905	De Mendonca, Charles	Main Street, New Amsterdam	Income	
80	May	13	1906	Da Silva, Albert Thiago	Lot 10, Main St., New Amster-	Income	
81	April	21	1906	Davis, Harold Everard	Strand, New Amsterdam [dam	Income	
82	April	21	1906	Downer, Sydney Graham	Strand, New Amsterdam	Income	
83	May	14	1907	De Freitas, Alvaro John	14, Main St., New Amsterdam	Income	
84	April	26	1911	Dare, Frederick Charles	King Street, New Amsterdam	Income	
85	May	13	1911	Downer, Jno. DeCourcy	Strand Hotel, New Amsterdam	Income	
86	May	15	1911	Drainer, Charles Henry	Pilot Street, New Amsterdam	Income	
87	Oct.	1	1891	Egg, Edward Joseph	Coburg Street, New Amsterdam	Income and Property	Part lot No. 5, New Amsterdam.
88	Oct.	12	1896	Elliott, Benjamin Augustus	St. Magdalene St. New Amsterdam	Income	
89	May	10	1905	Ezechiels, Eleazer Jacob	Essex St., New Amsterdam	Income	
90	April	19	1906	Espindula, Alfred Lucio	Main Street, New Amsterdam	Income	
91	May	14	1907	Eedun, Nur Muhaminad	Essex Street New Amsterdam	Income	
92	April	18	1907	Elgin, Frederick	Asylum Street New Amsterdam	Income	
93	May	5,	1910	Evans, George A.	New Amsterdam [dam	Income	
94	May	15,	1910	Evelyn, Edwin Hermann	St. John Street, New Amster-	Income	
95	April	24	1911	Eden, John	New Amsterdam	Income	
96	Oct.	6	1891	Fraser, Jabez	Pope Street, New Amsterdam	Income	
97	Oct.	8	1891	Franck, Hugh Lindsay	Georgetown, Demerara	Property	Part lot No. 7, New Amsterdam.
98	Oct.	14	1891	Fairbairn, James	St. John's St., New Amsterdam	Property	Part lot No. 20, New Amsterdam.
99	Oct.	14	1891	Fraser, Charles Alexander	Harkman Lane, New Amsterdam	Income	
100	Oct.	10	1894	Fraser, William Benjamin	Pilot Street, New Amsterdam	Income	
101	Oct.	9	1896	Ferreira, John Augusto	New Amsterdam	Income	
102	Oct.	12	1896	Fraser, William Bertie	New Amsterdam	Income	
103	Oct.	14	1896	Fleming, Marcus Augustus	Main Street, New Amsterdam	Property	Part No. lot 20, New Amsterdam.
104	April	20	1906	Fraser, Eugene Allan	Strand, New Amsterdam	Income	
105	April	20	1906	Francis, Thomas	New Amsterdam	Income	
106	May	11	1906	Francis, Marcelline	Church Street, New Amsterdam	Income	
107	May	11	1906	Farrell, James	Main Street, New Amsterdam	Income	
108	May	11	1908	Ferreira, Francisco Gregorio	18, Kent Street, New Amster-	Income	
109	April	30	1909	Frank, Robert Trowbridge	New Amsterdam [dam	Income	
110	May	12	1909	Ferrell, Claude Josephus	Main Street, New Amsterdam	Income	
111	May	12	1909	Fook, Peter Chung Tiam	Lot 18, Strand, New Amsterdam	Income	
112	May	5,	1910	Fox, James Christopher	Main Street, New Amsterdam	Income	
113	April	15,	1910	Fraser, Theophilus Angas	New Amsterdam	Income	
114	Oct.	3	1891	Gaskin, Clement Philip	Georgetown, Demerara	Property	Part lot No. 16, New Amsterdam.
115	Oct.	9	1891	Grandsoult, George Levalie	Coburg Street, New Amsterdam	Property	Part lot No. 5, New Amsterdam.

Digitized by Google

No.	Date of Registration.	Surname and Christian Name.	Residence.	Nature of Qualification.	Local or other description of Land, etc.
116	Oct. 7 1896	Gomes, Francis Clement	King St., New Amsterdam	Income	
117	Oct. 15 1896	Gordon, John S.	Bread Street, New Amsterdam	Income	
118	May 15 1903	Grose, Charles Benjamin	Queenstown, New Amsterdam	Income	
119	May 12 1905	Gilbert, William Stratford	St. John St., New Amsterdam	Income	
120	April 20 1906	Green, George Hamilton Theodore	Wapping Lane, New Amsterdam	Income	
121	May 15 1908	Gilbert, Thomas Arthur Ingram	No. 4, Strand, New Amsterdam	Income	
122	April 19 1906	Gocool, James	Main Street, New Amsterdam	Income	
123	May 11 1906	Gocool, Solomon	Main Street, New Amsterdam	Income	
124	May 11 1906	Gonsalves, Manoel Elias	New Amsterdam	Income	
125	May 11 1906	Gaskin, Philip Egbert—Objected to	Strand	Income	
126	May 12 1909	Gray, Henry Nathaniel	Trinity Street, New Amsterdam	Income	
127	May 5 1910	Giles, Thomas A.	New Amsterdam	Income	
128	Oct. 14 1891	Hicken, Charles Andrew	Main Street, New Amsterdam	Property	Part lot No. 24, New Amsterdam
129	Oct. 15 1891	Hicken, Jr., George	Strand, New Amsterdam	Income	
130	Oct. 14 1891	Hicks, Benjamin	Shoe Lane, New Amsterdam	Income	
131	Oct. 6 1894	Hazlewood, Joseph R.	Pitt Street, New Amsterdam	Income	
132	Oct. 6 1894	Henery, Daniel Charles	Queenstown	Income	
133	Oct. 7 1896	Hayes, Joshua	New Amsterdam	Income	
134	Oct. 8 1896	Hooper, David Richard	Bread Street, New Amsterdam	Income	
135	Oct. 14 1896	Haynes, Augustus Carmichael	New Amsterdam	Income	
136	Oct. 14 1896	Hall, Josiah Westley	New Amsterdam	Income	
137	May 15 1901	Harris, Theodore Wilson	King Street, New Amsterdam	Property	Part lot No. 3, New Amsterdam.
138	April 12 1901	Henery, Thomas Adolphus	Winkle, New Amsterdam	Income	
139	May 13 1902	Houston, Thomas David	King Street, New Amsterdam	Income	
140	May 10 1905	Hicken, Andrew Augustine	Main St., New Amsterdam	Income	
141	April 27 1906	Haynes, Robert Clarence	17, Lad Lane, New Amsterdam	Income	
142	April 28 1906	Hunter, Donald Horatio	22, Asylum St., New Amsterdam	Income	
143	May 2 1906	Haynes, Carleton Josephus	18, Kent St., New Amsterdam	Income	
144	May 11 1906	Ho-a-Hing, Benjamin Hunter	Strand, New Amsterdam	Property	Lots 7 and 8, Charlotte Street and St. Ann Street, New Amsterdam.
145	May 5 1906	Hopkins, Charles Edward	Lochaber, Canje, Berbice	Property	Part lot 16, New Street, New Amsterdam.
146	May 15 1906	Hart, George Simon	Nicolay St., New Amsterdam	Income	
147	May 12 1906	Horton, Benjamin Richard Wright	New Street, New Amsterdam	Income	
148	May 3 1907	Haynes, Edward	Coburg Street	Property	Part lot 6, Smyth Town
149	April 25 1908	Hayes, Benjamin	New Amsterdam	Income	
150	May 13 1910	Hazlewood, Joseph Emanuel	St. Ann Street, New Amsterdam	Income	
151	May 10 1910	Henery, Jacob Edwin	New Amsterdam	Income	
152	May 5 1910	Hercules, Robert A. E.	New Amsterdam	Income	
153	May 15, 1911	Harding, Frederick Thomas	The Strand, New Amsterdam	Income	
154	May 15. 1911	Hazlewood, Edward Benson	Main Street, New Amsterdam	Income	
155	April 26, 1911	Headecker, Charles Augustus	Nicolay Street	Income	
156	May 15, 1011	Headecker, John Tyrer	Lot 31, Stanley Town, New Amsterdam	Income	
157	May 10, 1911	Ho-a-Hing, Samuel Hunter	Strand, New Amsterdam.	Income	
158	May 5 1908	Isaacson, David Byron	New Street, New Amsterdam	Income	
159	May 15 1909	Isaacson, David Phineas	Coburg Street, New Amsterdam	Income	
160	Oct. 8 1891	Jones, Henry E.	St. Ann's St., New Amsterdam	Income	
161	Oct. 6 1894	Johashen, Richard	Strand, New Amsterdam	Income	
162	Oct. 7 1896	Jarvis, James	Ma Retraite, Rio Berbice	Property	Part lot No. 22, New Amsterdam.
163	Oct. 14 1896	Jansen, Robert	Stanley Town, New Amsterdam	Property	Part lot No. 37, New Amsterdam.
164	Oct. 16 1896	Jackson, Nelson	New Street, New Amsterdam	Income	
165	May 11 1906	James, William	Lot 24, Main Str., New Amsterdam	Income	
166	May 14 1910	Jones, Isaac Andrew	Philadelphia Street, New Amsterdam	Income	
167	May 10, 1911	James, Henry	Strand, New Amsterdam	Income	
168	May 12, 1911	James, Robert Alexander	Stanley Town, New Amsterdam	Income	

Digitized by Google

169	May	15.	1911	Joseph, Edward George	Lot 12, Chapel Lane, New Amsterdam	Income	
170	Oct.	8	1891	Kidman, Thomas E.	Main Street, New Amsterdam	Income	
171	Oct.	14	1896	King, Clement Augustus	New Amsterdam	Income	
172	May	2	1906	King, Josepb Benjamin	New Amsterdam Prison [dam	Income	
173	April	4	1910	Kendall, Tinne Henry	15, Cooper's Lane, New Amster-	Income	
174	April	24,	1911	King, Charles Henry	Trinity Street, New Amsterdam	Property	House and land at Trinity Street, New Amsterdam.
175	Oct.	5	1896	Lyle, Thomas	New Amsterdam	Income	
176	Oct.	10	1896	London, John Edward	Georgetown, Demerara	Property	Part lot No. 30, New Amsterdam.
177	Oct.	14	1896	Low-en-Chee, Francis	Pitt Street, New Amsterdam	Income and Property	Part lot No. 30, New Amsterdam.
178	May	8	1901	Luckhoo, Edward Alfred	St. Ann's St., New Amsterdam	Income	
179	May	11	1906	Luchoo, Samuel Thomas	Main Street, New Amsterdam	Income	
180	May	11	1906	Logan, George Alexander	Strand, New Amsterdam	Income	
181	May	15	1906	Lawrence, James	Lad Lane, New Amsterdam	Income	
182	April	8	1910	Leung, Philip Edward	Essex Street, New Amsterdam	Income	
183	May	15,	1911	Lancaster, Henry Barclay	Charlotte Street, New Amsterdam	Income	
184	May	8,	1911	Lindner, James Augustus	New Amsterdam	Income	
185	Oct.	8	1891	Mittelholzer, John R.	Lutheran Manse, New Amsterdam	Income	
186	Oct.	2	1894	McLean, George Malcolm	King Street, New Amsterdam	Income	
187	Oct.	5	1894	Melville, Archibald A.	Main Street, New Amsterdam	Income	
188	Oct.	10	1894	Melville, Henry A.	St. Magdalene St. New Amst'rdam	Income	
189	Oct.	8	1896	Moses, Edward	Church Street, New Amsterdam	Property	Part lot No. 10, New Amsterdam.
190	Oct.	13	1896	McLean, Daniel	Pope Street, New Amsterdam	Income	
191	Oct.	14	1896	McLean, James	Main Street, New Amsterdam	Income and Property	Part lot No. 12, Strand, New Amsterdam.
192	Feby.	26	1903	Mackintosh, William Henry Godfrey	St. Magdaline St. New Amsterdam	Income	
193	May	15	1903	Mittelholzer, William Austin	Lutheran Manse, New Amsterdam	Income	
194	April	30	1909	Moore, Duncan McBean	Esplanade, New Amsterdam	Income	
195	April	21	1906	Mars, John Alexander	Pilot Street, New Amsterdam	Income	
196	May	11	1906	McLean, Archibald William	Main Street, New Amsterdam	Property	Part lot 12, Strand, New Amsterdam.
197	April	19	1906	Merriman, Thomas King	Main Street, New Amsterdam	Income	
198	April	19	1906	Moss, Theophilus Abijah	Strand, New Amsterdam	Income	
199	May	12	1906	Mason, Edward Gray Lewis	Queenstown, New Amsterdam	Income	
200	May	15,	1911	McLean, Donald Eugene	The Strand Hotel, New Amsterdam	Income	
201	May	15,	1911	Melville, Evan Lloyd	Main and King Streets, New Amsterdam	Income	
202	May	15,	1911	Mendes, Armando Octavio Albert	Lot 12. Chapel Lane, New Amsterdam	Income	
203	May	15,	1911	Mendonca, Ernest Vascode	Main Road, New Amsterdam	Income	
204	May	15.	1911	Mendonca, Manoel Oscarde	Main Road, New Amsterdam	Income	
205	May	10	1905	Nunes, George Nathaniel	New Amsterdam	Income	
206	May	11	1906	Nunes, George	Kent Street, New Amsterdam	Property	Kent Street, New Amsterdam.
207	May	11	1910	Newsam, Alfred Henry	Pitt Street, New Amsterdam	Income	
208	April	28	1902	October, Jas. Benjamin	New Amsterdam	Property	Part lot No. 18, New Amsterdam.
209	May	13	1910	Oliver, Simon	Pitt St., New Amsterdam	Income	
210	Oct.	14	1891	Porter, Benjamin	Alexander St., New Amsterdam	Property	Part lot No. 24, New Amsterdam.
211	Oct.	5	1896	Parys, Henry	Pln. Providence	Property	Part lot No. 7, New Amsterdam.
212	May	10	1905	Persaud, Luke Rodhoy	Strand, New Amsterdam	Income	
213	May	6	1907	Pile, Fitzedward A.	Essex Street, New Amsterdam	Income	
214	May	9,	1911	Profitt, Roderick Benjamin	New Amsterdam	Income	
215	Oct.	14	1891	Ross, Alexander	No. 27, W.C., Berbice	Property	Part lot No. 4, New Amsterdam.
216	Oct.	15	1894	Romney, James	Vryheid Street, New Amsterdam	Income	dam.
217	Oct.	9	1896	Rodrigues, Manoel Gonsalves	Strand, New Amsterdam	Income and Property	Part Mud Lot No. 20, New Amsterdam
218	Oct.	10	1896	Ruhomon, John	Main Street, New Amsterdam	Property	Part Lot No. 13, New Amsterdam
219	Oct.	13	1896	Rumalho, Domingos C. A.	Cumberland, Canje	Property	Part Lot No. 7, New Amsterdam.
220	Oct.	15	1896	Richards, David	Pilot Street, New Amsterdam	Income	
221	May	9	1901	Rohlehr, Henry Ernest	Georgetown, Demerara	Property	Part Lot No. 8, New Amsterdam.
222	May	13	1903	Risien, George Henry	Queens Town, New Amsterdam	Income	

Digitized by Google

No.	Date of Registration.	Surname and Christian Name.	Residence.	Nature of Qualification.	Local or other description of Land, etc.
223	May 12 1905	Richardson, Thomas Enesty	New Amsterdam	Income	
224	May 10 1905	Ramphul, Joshua	Church Street, New Amsterdam	Income	
225	April 25 1906	Rawlins, William Philip	Harkman Lane, New Amsterdam	Income	
226	April 19 1906	Ruhomon, Francis	Strand, New Amsterdam	Income	
227	April 19 1906	Ruhomon, James	Main Street, New Amsterdam	Income	
228	April 19 1906	Ruhomon, Peter	Strand, New Amsterdam	Income	
229	April 19 1906	Rozario, Simon	Main Street, New Amsterdam	Income	
230	May 11 1906	Rozario, Lawrence	Main Street, New Amsterdam	Income	
231	April 22 1908	Rodrigues, John Pedro	Strand, New Amsterdam	Income	
232	April 26 1908	Robertson, James Augustus	Main Street, New Amsterdam	Income	
233	May 10 1910	Richards, Peter Massiah	20, St. John's Str., N. Amst'dam	Income	
234	May 11 1910	Rohlehr, Archibald Barrington	Wapping Lane, New Amsterd'm	Income	
235	May 5 1910	Rohlehr, John Monteith	New Amsterdam	Income	
236	April 18 1916	Rohlehr, Leopold Augustus Henry	Wapping Lane, New Amsterd'm	Income	
237	May 13 1910	Rubins, David	Main Road, New Amsterdam	Income	
238	May 11, 1911	Rollins, Peter Adolphus	Wapping Lane, New Amsterdam	Income	
239	May 15, 1911	Ruhomon Joseph	New Amsterdam	Income	
240	May 13, 1911	Richards, Castello	Alexander Street, New Amsterdam	Income	
241	Oct. 4 1893	Scudamore, Henry D.	Strand, New Amsterdam	Income	
242	April 28 1908	Shields, William Martin Bryce	Queenstown, New Amsterdam	Income	
243	May 5 1908	Skeete, William Isaac	Lad Lane, New Amsterdam	Income	
244	May 11 1908	Soares, Arnold Raoul	New Amsterdam	Income	
245	May 11 1908	Soares, Raoul Arnold	New Amsterdam	Income	
246	May 15 1908	Sample, David Charles	Main Street, New Amsterdam	Income	
247	Oct. 8 1896	Saywack, Samuel	Strand, New Amsterdam	Income	
248	May 15, 1911	Sanford, Henry Adolphus	Lot 27, Pilot Street, New Amsterdam	Income	
249	May 15, 1911	Saywack, Frederick Alexander	The Strand, New Amsterdam	Income	
250	May 9, 1911	Silva, Hygino Vasco Da	New Amsterdam	Income	
251	May 15, 1911	Stoby, Arthur Allt Legall	Obon House, Strand, New Amsterdam	Income	
252	Oct. 9 1896	Seabra, Jno.	Pitt Street, New Amsterdam	Income and Property	Part Lot No. 18, New Amsterdam.
253	Oct. 12 1896	Spencer, James Edward	Alexander St., New Amsterdam	Income	
254	Oct. 13 1896	Soares, Antonio	Charlotte St., New Amsterdam	Income	
255	Oct. 14 1896	Smith, David Arthur	Main Street, New Amsterdam	Income	
256	Oct. 14 1896	Sandiford, Walter L.	New Amsterdam	Income	
257	May 10 1905	See, Lam P.	Strand, New Amsterdam	Income	
258	April 25 1906	Sang, George Woon	Lot 30, Philadelphia St,, New Amsterdam	Income	
259	April 27 1906	Stewart, Cornelius Adolphus	Lot 10, Church St., New Amsterdam	Income	
260	May 11 1906	Samuel, Robert	Main St,, New Amsterdam [dam	Income	
261	May 15 1906	Simon, Joseph	King St., New Amsterdam	Property	Part Lot 3, Smyth's Town, New Amsterdam.
262	May 13 1910	Spencer, Thornhill Leopold McKenzie	St. John's Street, New Amsterdam	Income	
263	May 5 1910	Stoby, George C.	New Amsterdam [dam	Income	
264	Oct. 12 1896	Turville, James R.	Stanley Town, New Amsterdam	Income	
265	May 10 1905	Tree, Albert Egbert	New Amsterdam	Income	
266	May 12 1906	Thompson, Edward Christopher	Kent Street, New Amsterdam	Income	
267	May 15, 1911	Teixeira, Victor Cesar	Lot 11, Pitt Street, New Amsterdam	Income	
268	April 26 1906	Van Sertima, John Augustus	Strand, New Amsterdam	Income	
269	May 3 1910	Venture, Edward Leonard	St. Magdalene Street, New Amsterdam	Income	
270	Oct. 6 1891	Weddall, George Edward	Charlotte St., New Amsterdam	Income	
271	Oct. 5 1896	Wreford, Silvanus S.	Strand, New Amsterdam	Income	
272	Oct. 7 1891	Weddall, Edward C.	Charlotte St., New Amsterdam	Property	Part Lot No. 7, New Amsterdam.
273	Oct. 12 1896	Ward, John Maxwell	Rosignol, W. C., Berbice	Property	Part Lot No. 28, New Amsterdam.
274	May 13 1903	Walls, James	Main Street, New Amsterdam	Income	
275	May 10 1905	Winter, William Augustus	New Amsterdam	Income	

Digitized by Google

276	May	12	1905	Whyte, Charles L. M.	Nicolay Street, New Amsterdam	Income
277	May	6	1908	Williams, Thomas Henry	Pilot Street, New Amsterdam	Income
278	April	25	1911	Wishart, Hubert Alexander	Main Street, New Amsterdam	Income
279	May	11	1906	Zitman, Thomas Heyliger	Main St., New Amsterdam	Income

18th May, 1911.

E. R. ANSON, Stipendiary Magistrate,
and Re. istering Officer for District No. 5,
the Town of New Amsterdam.

Digitized by Google

Local Government Board Notices.

IT is hereby notified that the Local Government Board has appointed the Reverend James Aiken to be a member of the Local Authority of Bloomfield, Letter-Kenny and Auchlyne Country District, during Reverend James Rae's absence from the Colony.

W. E. BELLAMY,
Acting Secretary to the Board, and Inspector of Districts.

Local Government Board,
Georgetown, 22nd May, 1911.

IT is hereby notified that the Local Government Board has appointed Messrs. Seeruttan and Baichan to be members of the Local Authority of Nos. 67 and 68 Country District.

W. E. BELLAMY,
Acting Secretary to the Board, and Inspector of Districts.

Local Government Board,
Georgetown, 22nd May, 1911.

IT is hereby notified that the Local Government Board has appointed Messrs. Nobbibux, Baignath, Seepersad and Jaipersaud to be members of the Local Authority of lots Nos. 69 to 74 Country District.

W. E. BELLAMY,
Acting Secretary to the Board, and Inspector of Districts

Local Government Board,
Georgetown, 22nd May, 1911.

IT is hereby notified that the Local Government Board has approved of the estimate for a labour rate submitted by the Local Authority of Adelphi Country District for service of the Financial Year ending 31st March, 1912.

W. E. BELLAMY,
Acting Secretary to the Board, and Inspector of Districts.

Local Government Board,
Georgetown, 22nd May, 1911.

IT is hereby notified that the Local Government Board, under the provisions of section 120 of Ordinance No. 13 of 1907, has approved of Estimates and Assessments submitted for Lots Nos. 57, 58, 59 and 60, being parts and portions of the Lots Nos. 57 to 60 Country District for the service of the financial year ending 31st March, 1912.

W. E. BELLAMY,
Acting Secretary to the Board, and Inspector of Districts.

Local Government Board,
Georgetown, 22nd May, 1911.

IT is hereby notified that the Local Government Board, under the provisions of section 120 of Ordinance No. 13 of 1907, has approved of an Estimate and Assessment submitted for lots 70 to 74, being a part and portion of the lots 69 to 74 Country District, for the service of the financial year ending 31st March, 1912.

W. E. BELLAMY,
Acting Secretary to the Board, and Inspector of Districts.

Local Government Board,
Georgetown, 22nd May, 1911.

IT is hereby notified that the Local Government Board has appointed Mr. A. Worrell to be a member of the Local Authority of Huis-t-Dieren Country District.

W. E. BELLAMY,
Acting Secretary to the Board, and Inspector of Districts.

Local Government Board,
Georgetown, 22nd May, 1911.

IT is hereby notified that the Local Government Board has approved of the Estimates and Assessments submitted by the undermentioned Village Councils for the service of the financial year ending 31st March, 1912:—

1. Agricola.
2. Danielstown.

W. E. BELLAMY,
Acting Secretary to the Board, and Inspector of Districts.

Local Government Board,
Georgetown, 22nd May, 1911.

IT is hereby notified that the Local Government Board has approved of the Estimates and Assessments submitted by the Local Authorities of the undermentioned Country Districts for the service of the Financial Year ending 31st March, 1912:—

1. Aberdeen.
2. Helena.
3. Ithaca.
4. Johanna Cecelia and Zorg.
5. Kitty and Alexanderville.
6. Lots 67 and 68.
7. Lots 57 to 60.
8. Supply.
9. Sheet Anchor.
10. Whim.
11. Letter Kenny, Auchlyne and Bloomfield.

W. E. BELLAMY,
Acting Secretary to the Board, and Inspector of Districts

Local Government Board,
Georgetown, 22nd May, 1911.

Miscellaneous.

TO HEADS OF DEPARTMENTS.

DEPARTMENTAL SUPPLIES.

THE attention of Heads of Departments is hereby drawn to the requirement of No. 4 of the Tender Regulations as amended by Government Secretary's Circular No. 1974 of the 29th April, 1910, namely:—

"The Head of every Public Department "which is supplied with articles by Con- "tract, shall forward to the Auditor Gener- "al, before the 31st May in each year, a "list of the articles and the quantities "approximately of such articles as may be "required for the use of his Department," during the ensuing calendar year, "and it "will be the duty of the Auditor General to "see that such list is duly received by him."

2. In preparing this list, it is requested, that references to the corresponding classes, numbers and descriptions, in the current contracts, be given.

W. J. ROBSON,
Auditor General.

Audit Office,
9th May, 1911.

THE HAND-IN-HAND MUTUAL GUARANTEE FIRE INSURANCE COMPANY OF BRITISH GUIANA, LIMITED.

THE following list comprising the names of the Chairman, Directors, Secretary and Assistant Secretary, is hereby published in terms of Section 36 (1) of Ordinance No. 7 of 1909.

Directors:

CHARLES GUY AUSTIN WYATT, Chairman.
ARSENE PROSPERE BUGLE.
ARTHUR SUMMERSON.
JOHN BORLASE CASSELS.
CARL FRITZ WIETING.
GEORGE ARTHUR HILL GORING.
THOMAS TRAILL SMELLIE.
JOSEPH MONKHOUSE.
JOSEPH IVELAW CHAPMAN.
JOHN BOURKE.
JOAO JOSE RODRIGUES.
JULES AUGUSTE PAIRAUDEAU.

Secretary: JAMES SLATER.
Assistant Secretary: JAMES CANNON.

J. CANNON,
Assistant Secretary.

Georgetown, 16th May, 1911.

GEORGETOWN, DEMERARA.—Printed and Published every *Wednesday and Saturday*, and on such Extraordinary Days as may be directed by His Excellency the Governor, by "The Argosy" Company, Limited, at their Office, Lot 35, Water Street Robb's Town. Subscription—Four Dollars per annum; Single Copies, 4 Cents each.—Wednesday, 24th May, 1911.

Digitized by Google

Vol. XXXIII. No. 43.

1,429

The Official Gazette

OF BRITISH GUIANA.

Published by Authority of his Excellency the Governor.

GEORGETOWN, SATURDAY, MAY 27TH, 1911.

Government Notice.

GOVERNMENT SECRETARY'S OFFICE,
GEORGETOWN, DEMERARA,
26th May, 1911.

271.

HIS Excellency the Governor has been pleased to appoint the Officers named in the second column of the subjoined Schedule to be Revising Barristers for the Electoral Districts set opposite their respective names :—

ELECTORAL DISTRICT.	REVISING BARRISTERS.
Electoral District No. 1—The Eastern Division of Demerara.	John Brumell, Esquire, Barrister-at-Law.
Electoral District No. 1—The Western Division of Demerara.	Edmund Arthur Bugle, Esquire, B.A., Barrister-at-Law.
Electoral District No. 2—The North Western Division of Essequebo.	Edmund Jeffrey Macquarrie, Esquire, B.A., LL.B., Barrister-at-Law.
Electoral District No. 2—The South Eastern Division of Essequebo.	Ovid Edgar Leland Sharples, Esquire, M.A., LL.B., Barrister-at-Law.
Electoral District No. 3—The County of Berbice, (Exclusive of the Town of New Amsterdam.)	Ovid Edgar Leland Sharples, Esquire, M.A., LL.B., Barrister-at-Law.
Electoral District No. 4—The City of Georgetown.	Guilherme Jose de Freitas, Esquire, Barrister-at-Law.
Electoral District No. 5—The Town of New Amsterdam.	William Maynard Payne, Esquire, Barrister-at-Law.

By Command,

CHARLES T. COX,
Government Secretary.

Digitized by Google

Government Notices.

GOVERNMENT SECRETARY'S OFFICE,
Georgetown, Demerara,
272. 26th May, 1911.

HIS Excellency the Governor has been pleased to appoint J. L. D. Goulding, Esquire, and T. W. Hunte, Esquire, on probation for six months, to be Sixth Class Officers of Customs.

273. 26th May, 1911.

HIS Excellency the Governor has been pleased to appoint Allen Bravo Allt, Esquire, acting Comptroller of Customs, to be a Director of the Public Officers' Guarantee Fund, *vice* John Macintosh Reid, Esquire.

274. 26th May, 1911.

HIS Excellency the Governor has been pleased to approve of the appointment of Mr. C. B. Wilson to be Deputy Registrar of Births and Deaths for Division No. 4 of the West Coast Demerara Registration District, *vice* Mr. J. W. Dolphin who has left the district.

275. 26th May, 1911.

HIS Excellency the Governor has been pleased to approve of the appointment of Mr. C. M. Da Silva to be Deputy Registrar of Births and Deaths for Division No. 5 of the West Bank Demerara River Registration District, *vice* Mr. A. Daly.

276. 26th May, 1911.

HIS Excellency the Governor has been pleased to appoint Leopold Albert Richard Davis, Esquire, Surveyor of Customs, to act as Chief Clerk, and Charles James Bosch Reitz, Esquire, First Class Officer, to act as Surveyor.

277. 26th May, 1911.

HIS Excellency the Governor has been pleased to nominate G. R. Garnett, Esquire, to be one of the Consolidated Immigration Loan Commissioners in the place of the Honourable B. Howell Jones.

By Command,

CHARLES T. COX,
Government Secretary.

Militia and Volunteer Orders.

BY COLONEL G. C. DE RINZY,
Commandant, British Guiana Local Forces,
Headquarters, Georgetown,
26th May, 1911.

DUTIES.

1. N. C. Officer on duty for the ensuing week:—Sergt. Reed.
Next for duty:—Corpl. Pearce.

ARTILLERY.

CELEBRATION OF HIS MAJESTY'S BIRTHDAY.

2. The Artillery Company will on the occasion of His Majesty the King's Birthday parade at 7 a.m. in Review Order Blue, at Eve Leary Barracks, and be formed up on the Right of the Line of Infantry on the Militia Parade Ground to receive His Excellency the Governor and Commander-in-Chief on Saturday, the 3rd June, 1911, at 8 a.m.

ROYAL SALUTE.

3. A Detachment will be detailed to fire a Royal Salute of 21 guns during the firing of the *Feu-de-joie*.
A Medical Officer will be detailed to attend the firing of the Salute.

LEVEE.

4. All Officers at Headquarters who are not on duty will attend the Levée at the Public Buildings, at 12, noon, on the 3rd June, 1911.
Dress—Review Order. (Dismounted) Infantry Officers will wear Full Dress, Sash and Sword Belt.

PARADES.

5. The following is the detail of parades for the ensuing week:—
Monday, 5. p.m., Carbine Exercises. Eve Leary.
Tuesday, 5. p.m., Semaphore Class. Recruits Squad Drill.
Thursday, 5. p.m., Ceremonial Parade. Dress Drill Order. Khaki (paid).
Saturday, 7 a.m., Ceremonial Parade, King's Birthday.

RESERVE.

6. The undermentioned man having completed his original period of service has been struck off the strength and transferred to the Reserve accordingly:—
No. 2252 Gr. D'Ornellas.
He is hereby directed to return his uniform and equipment to the Quarter Master's Store not later than the 2nd June, 1911.

LEAVE.

7. Leave of absence has been granted to the undermentioned N.C. Officer as follows:—
No. 1121 Sergt. McInroy, from 1st June to 31st December, 1911.

UNIFORM.

8. It having been brought to the notice of the Commandant that certain N.C. Officers and Men of the Local Forces are in the habit of wearing for other than Military purposes the clothing and equipment issued to them by the Government, the Commandant directs that this practise is to at once cease. Serious notice will in future be taken of any infringment of this order by any member of the Local Forces.

BAND.

9. The Band will attend the Ceremonial Parade at 7 a.m. on Saturday, the 3rd June, 1911. Dress Review Order.

BAND PLAYING.

10. Saturday, the 3rd June, 1911, being a Public Holiday, the Band will not play on the Sea Wall.

GUARD OF HONOUR.

11. The Band will parade at the Police Depot at 11.15 a.m. on Saturday, the 3rd June, with the Guard-of-Honour and proceed to the Public Buildings.

VOLUNTEERS.

12. "A" and "B" Companies will parade at Eve Leary Barracks at 7 a.m. on Saturday, the 3rd June, and march to the Militia Parade Ground where they will be formed up on the left of the Artillery Company to receive His Excellency the Governor and Commander-in-Chief at 8 a.m. on the occasion of His Majesty the King's Birthday.
Dress:—Review Order. Leggings will be worn.

PARADES.

13. The following is the detail of parade for the ensuing week:—
Thursday, 5 p.m.—"A" and "B" Companies will parade for Ceremonial Drill.
Dress:—Drill Order. Leggings will be worn.

LEAVE.

14. His Excellency the Governor has been pleased to grant to Captain T. Roy leave of absence from Volunteer duties for 5 months from the 14th May, 1911.

DEATH.

15. No. 173 S. I. Roderigues having died on the 10th May, 1911, his name will be struck off the strength from that date accordingly.

WEST INDIAN CLUB CHALLENGE CUP.

16. The shooting for the West Indian Club Challenge Cup will take place at the Ranges at 3 p.m. on Saturday, the 27th May, 1911.

H. S. WALKER, Captain,
Adjutant, Local Forces.

Digitized by Google

Transports and Mortgages.

Counties of Demerary and Essequebo.

10TH JUNE, 1911.

[FIRST PUBLICATION.]

THE following TRANSPORTS and MORTGAGES are intended to be passed before one of Their Honours the Judges of the Supreme Court of British Guiana on any day after Saturday, the 10th day of June, 1911, which such Judge shall be pleased to appoint, viz:—

1. By John Fernandes, of 10, Commerce Street, Georgetown, TRANSPORT of the east half of lot number 136, in that part of Georgetown called Lacytown, as laid down and defined on the plan of the Town Districts, situated on the lands of the Vlissengen estate made by the Sworn Land Surveyor Luke M. Hill, dated 17th June, 1879, and deposited in the Registrar's Office of the counties of Demerary and Essequebo on the 1st of November, 1879, said plan having been approved of by the Governor and Court of Policy on the 22nd of September, 1879, and deposited in the Registrar's Office aforesaid in pursuance of the provisions of section 64 of Ordinance No. 2 of the year 1876, with all the buildings and erections thereon, subject to the lien of the Receiver General of British Guiana and subject to a First Mortgage passed thereon on the 5th November, 1910, in favour of The British Guiana Mutual Fire Insurance Company, Limited, of Hincks Street, Georgetown,—to and in favour of Joseph Albert Spencer, of 249, South Street, Bourda, in the city of Georgetown.

2. By Antonio Alves, of Endeavour Village, Leguan, TRANSPORT of a piece of land situate in Leguan Island, in the county of Essequebo, in front of Plantation Endeavour, containing half an acre and known on a diagram thereof by the Sworn Land Surveyor A. Buchanan, deposited in the Registrar's Office of the counties of Demerary and Essequebo as lot number 36 (thirty-six), no building or erections thereon,—to and in favour of Bhugwandin, male, No. 22, ex *Pandora*, 1878, of Plantation Endeavour, Leguan.

3. By Pariang, male, native of the colony, of Plantation Diamond, East Bank, Demerary River, TRANSPORT of a piece of land part of the east half of the east half of the west half of the west half of Plantation Mes Delices, situate in Canal No. 1 (one), on the west bank of the river Demerara, and colony of British Guiana, said piece of land hereby transported having a façade commencing 19 (nineteen) feet from the eastern boundary of the said land and extending in a westerly direction by the whole depth of the said land, with all the buildings and erections thereon, subject to the right of drainage to the proprietor or proprietors of the lands to the west of the said property at all times,—to and in favour of Monohur, male, R. of D, No. 75,714, ex *Ems*, 1896, of Plantation Mes Delices, Canal No. 1, West Bank, Demerary.

4. By Amelia Simmons, widow, Eliza Sam, singlewoman, both of Belle Plaine, Wakenaam, Essequebo, and Angelina Beatrice Richards, the wife of James Alexander Richards, of lot 87, Barrack Street, Kingston, Georgetown, TRANSPORT of a piece of land part of lot number 15, of that part of the front lands of Pln. Belle Plaine, situate in the Island of Wakenaam, in the county of Essequebo, now known as the Village of Melville, agreeably with a diagram thereof by the Sworn Land Surveyor Willian Dickson, deposited in the Registrar's Office of the counties of Demerary and Essequebo, the said piece of land hereby transported having a façade of 6 (six) roods commencing at a point fifteen roods from the south western corner of the said lot and extending in an easterly direction by the whole breadth of the said lot,—to and in favour of Gooljar, male, East Indian, No. 212, ex *Michael Angelo*, 1869, of Palmyra, Wakenaam, aforesaid.

5. By Pierre Jacques Willems, of Vreed-en-Hoop, West Bank, Demerary river, TRANSPORT of an undivided half part or share of and in the plantation or piece of land situate at the mouth of the Hyama or the Hyama Creek, in the River Demerary in the county of Demerary named Dunoon, and an undivided half of and in all the buildings, erections, machinery, rights, easements and appurtenances thereon and thereto belonging; the said Plantation or piece of land containing two thousand and sixty acres and being bounded on the east by the River Demerary, on the north by a line running S. 80° W. seven hundred and fifty roods from a paal branded L.M.H. thirty-five roods from the mouth of the Hyama creek on its north bank, on the south by a line seven hundred and fifty roods in length bearing S. 85° W. from a paal encased in brick work, this line passing through the centre of another brick paal about twenty roods further in on the sideline dam between Dunoon and Aurora, and on the west by the line adjoining the extremities of the north and south boundaries and bearing N. 30 deg. W. across the creek as laid down and defined on a diagram thereof by the Sworn Land Surveyor Luke M. Hill, dated 19th November, 1877, and deposited in the Registrar's Office of the counties of Demerary and Essequebo on the 14th day of March, 1878, save and except the piece of land part of the said plantation Dunoon, delineated and defined on a diagram thereof by the Sworn Land Surveyor John Peter Prass, dated 15th day of February, 1887, and deposited in the Office in Georgetown of the Registrar of British Guiana on the 23rd day of June, 1887, subject to a First Mortgage passed on the said property in favour of Evan Wong on the 4th day of March, 1911,—to and in favour of Ursula Cottam, singlewoman, of Vreed-en-Hoop, West Bank, Demerary.

6. By Albertina Gertrude McLean, born Stuart, the wife of Henry McLean, of 110, Regent Street, Georgetown, in her quality as the heiress *ab intestato* of her mother Ellen Stuart, deceased, and under the last will and testament of her father Nathaniel Stuart, deceased, who was married to the said Ellen Stuart in community of property, TRANSPORT of the east half of a piece of land part of Plantation Thomas, situate on the east sea coast of the county of Demerary now called Albert-town and known on a chart thereof by the Sworn Land Surveyor Joseph Hadfield, dated October, 1842, and deposited in the Registrar's Office of the counties of Demerary and Essequebo on the 7th of August, 1847, as lot number 96 (ninety-six), with all the buildings and erections thereon,—to and in favour of Etheline Celestine Hunter, widow, of lot 27, Fort Street, Kingston.

7. By Alice Fraser, born Griffith, widow, of lot 41, D'Urban Street, Georgetown, a FIRST MORTGAGE on the east half of lot number 41 (forty-one), situate in South Newburg, Werk-en-Rust District, in the city of Georgetown, Demerara, and on all the buildings and erections thereon,—to and in favour of the estate of Maria de Souza, *non compos mentis*.

8. By The Local Government Board of British Guiana, TRANSPORT of lots numbers 22 (twenty-two) and 53 (fifty-three), south side, Craig Back Lands, being a part and portion of that piece of land situate on the east bank of the Demerara river, in the county of Demerara, being the Back Lands of Plantation Craig and Good Success more particularly shown and delineated on the plan signed by James Allen Purser Bowhill, acting Commissioner, of Land and Mines, dated 13th June, 1907, and deposited in the Registrar's Office of British Guiana on 17th July, 1907,—to and in favour of Sahibdeen, male East Indian, No. 55,798, ex *Jura*, 1892.

9. By The Official Receiver of British Guiana, as assignee of the property of Sahibdeen, Insolvent, TRANSPORT of lots numbers 22 (twenty-two) and 53 (fifty-three), south side, Craig Back Lands, being a part and portion of that piece of land situate on the east bank of the Demerara river, in the county of Demerara, being the Back Lands of Plantation Craig and Good Success more particularly shown and delineated on the plan signed by James Allen Purser Bowhill, acting Commissioner of Lands and Mines, dated 13th June, 1907, and deposited in the Registrar's Office of British Guiana on the 17th July, 1907,—to and in favour of Percy Claud E. Wight, of "Epworth House," Brickdam, Georgetown.

10. By The Mayor and Town Council of Georgetown, TRANSPORT of lot number 151 (one hundred and fifty-one), in that part of Georgetown called Queenstown Ward, as laid down and defined on the plan of the district, situated on the lands of the Thomas estate, made by the Sworn Land Surveyor, Luke M. Hill, C.E., dated 1st September, 1887, and deposited in the Office in Georgetown of the Registrar of the Colony of British Guiana on the seventh day of April, 1888, in pursuance of the provisions of section six of Ordinance two of 1887, subject to the by-laws and regulations passed by the Mayor and Town Council on the 15th May, 1888, and sanctioned by the Governor and Court of Policy on the 10th July, 1888,—to and in favour of James Hewdear Cox, of Beterverwagting, East Coast, Demerary.

11. Reginald Forshaw Wishart, of the corner of Murray and Thomas Streets, Georgetown, in his quality as the duly constituted attorney in this colony of William de Weever Wishart at present out of the colony, a FIRST MORTGAGE on lot number 236 (two hundred and thirty-six), situate in South Cumingsburg District, in the City of Georgetown, and on all the buildings and erections thereon,—to and in favour of The British Guiana Mutual Fire Insurance Company, Limited of lots 27, 28 and 29, corner of Robb and Hincks Streets, Georgetown.

12. By Joshua Thompson, of lot 89, James Street, Albouystown, in his quality as the duly constituted attorney of Elizabeth Vaughan, widow, of lot 86, Hunter Street, Albouystown, in her own right as having been married in community of property to

Digitized by Google

her husband Isaac Vaughan, deceased, TRANSPORT of an undivided half part or share of and in the west half of lot number 86 (eighty-six), part of that part of Pln. La Penitence, situate on the east bank of the River Demerara, in the Colony of British Guiana, called Albuoy's Town, said lot being laid down and defined on a diagram of part of Albouy's Town, made by the Sworn Land Surveyor John Peter Prass, dated 5th June, 1886, and deposited in the Registrar's Office of British Guiana on the 9th day of October, 1886, with an undivided half of the buildings and erections thereon,—to and in favour of Rampersad, male, native of this Colony, of La Penitence, East Bank, Demerara.

13. By John Joseph Pistano, of Pln. Huntley, East Coast, Demerary, TRANSPORT of three (3) roods of land part of lot number (10) ten, bounded on the west by lot number (9) nine, on the north by the public road, on the south by Plantations Sanctuary, by the full depth of said lot, part of the east half of Plantation Huntley or lot number (6) six, situate between the Abary and Mahaicony Creeks, east sea coast of the county of Demerary, said lot being laid down and defined on a plan of a part of the said Plantation made by Ewald C. H. Klautky, dated 1st February, 1910, and deposited in the Registrar's Office of British Guiana on the 15th March, 1910, save and except a strip of land now occupied by the Demerara Railway Company, measuring (100) one hundred feet in width and at present enclosed by wire fences running through the said Plantation Huntley from west to east,—to and in favour of Sookan, male East Indian, No. , of Dundee, east coast, Demerary.

14. By Jane Mary Ann Hicken, widow, of lot 7, Lamaha Street, Albert-town, TRANSPORT of the west half of lot number 7 (seven), part of that part of Plantation Thomas, situate on the sea coast east of the county of Demerary, now called Albert-town, and known on a chart thereof by the Sworn Land Surveyor Joseph Hadfield, dated October, 1842, deposited in the Registrar's Office of the counties of Demerary and Essequibo on the 7th August, 1847, with all the buildings and erections thereon, subject to a First Mortgage passed to The British Guiana Mutual Fire Insurance Company, Limited, dated 19th March, 1910,—to and in favour of Percy Claude Wight, of Epworth House, Brickdam.

15. By Edith Elfrida Alicia Field, born Hannays, the wife of Charles Bowden Field, of lot 204, Upper Charlotte Street, Bourda, TRANSPORT of west half of lot number 26 (twenty-six), situate in New Charlestown, city of Georgetown, county of Demerary, with all the buildings and erections thereon, less a passage of ten feet wide, running from the eastern half of the said lot number twenty-six, to the boundary facing Lyng Street, as laid down and defined on a diagram of said lot to be attached to this transport,—to and in favour of Percy Claude Wight, of Epworth House, Brickdam.

16. By Ulyses Sydney Grant, of lot 89, Croal Street, in the city of Georgetown, a FIRST MORTGAGE on north half lot number 109 (one hundred and nine), situate in Stabroek district, city of Georgetown, county of Demerary, and all the buildings and erections thereon,—to and in favour of The British Guiana Building Society, Limited, of lots Nos. 1, 2 and 3, High Street, Georgetown.

17. By Joshua Thompson, of 63, Bent Street, Georgetown, a FIRST MORTGAGE on lot number 89 (eighty-nine), part of that part of Plantation La Penitence, situate on the east bank of the river Demerary, in the colony of British Guiana called Albouystown, said lot being laid down and defined on a diagram of part of Albouystown made by the Sworn Land Surveyor John Peter Prass, dated 5th June, 1886, and deposited in the Registrar's Office of British Guiana on the 9th day of October, 1886, with all the buildings and erections thereon, save and except one building belonging to Permasa, East Indian,—to and in favour of Joao Pedro Santos, of 75, Main Street, Georgetown.

18. By Sylvestre A. Francisco, medical practitioner, of lot 81, Camp Street, Georgetown, in his quality as the duly constituted attorney in this colony of Ernest Calisto Francisco and João Bartholomew de Freitas D'Oliveira in their capacity as the joint executors under the last will and testament of Porfirio D'Oliveira, deceased, dated the 7th December, 1910, and recorded in the Registrar's Office of British Guiana on the 23rd day of May, 1911, and by Joao Manoel Pires Taborda and Eliza Georgina Ferreira de Souza Taborda, the wife of the said João Manoel Pires Taborda, both of the Island of Madeira, Jose de Freitas Lucio and Maria de Monte Ferreira de Freitas Lucio, the wife of the said Jose de Freitas Lucio, both of Madeira, Antonio Maria Lomelino and Mathilda Ferreira Lomelino, the wife of the said Antonio Maria Lomelino, both of Madeira, Francisco Ferreira de Souza, of Lisbon, Neome Ferreira de Souza, of Brussels, lately married to Julio Cezar de Nobrega Ferreira, jnr., with complete and absolute separation of property but now judicially divorced from her said husband, and Henri Druez and Luciana de Jesus Ferreira Druez, née de Souza, the wife of the said Henri Druez, both of Belgium, the said Eliza Georgina Ferreira de Souza Taborda, Maria de Monte Ferreira de Freitas Lucio, Mathilda Ferreira Lomelino, Francisco Ferreira de Souza, Neome Ferreira de Souza and Luciana de Jesus Ferreira Druez, née de Souza, being the heirs of their deceased parents Francis Ferreira de Souza and Luciana de Monte Martins Ferreira de Souza, who died partly testate and partly intestate, all the said heirs and the said João Manoel Pires Taborda, Jose de Freitas Lucio, Antonio Maria Lomelino and Henri Druez being represented herein by their duly constituted attorney in this colony Francisco Gomes de Barros, of 46, Urquhart Street, Georgetown, TRANSPORT of lots A and B, part of the front lands of Plantation La Penitence, situate on the east bank of the River Demerary, now called Albouystown, the said lot A, being known and described on a diagram of a continuation of Albuoystown by the Sworn Land Surveyor, Cathcart Chalmers, dated the 5th February, 1867, and deposited in the Registrar's Office of the counties of Demerary and Essequebo on the 17th April, 1867, and the said lot B, being laid down and defined on a plan of a piece of land known as A and B, Albouystown Village, East Bank, Demerara River, by the Sworn Land Surveyor, James T. Seymour, dated the 14th January, 1911, and deposited in the Registrar's Office of British Guiana on the 25th day of May, 1911, with all the buildings and erections thereon,—to and in favour of Antonio de Freitas, of 21, Broad Street, Georgetown, Demerary.

19. By Francisco Mendonça, of lot 24, Hill Street, Albouystown, TRANSPORT of an undivided half of the east half of lot number 57 (fifty-seven), said half lot measuring 8 (eight) Rhynland roods in length by 5½ (five and one-fifth) Rhynland roods in breadth, being part of that part or portion of Plantation La Penitence, situate on the east bank of the river Demerara, in the colony of British Guiana, extending from low water mark eastward 500 roods in depth by the whole breadth of the said plantation and known as Albouystown, which said lot is laid down and defined on a diagram of part of Albouystown, being part of the lands of the said Plantation La Penitence, made by the Sworn Land Surveyor John Peter Prass, dated 5th June, 1886, and deposited in the Registrar's Office of British Guiana on the 9th day of October, 1886, with the buildings and erections on the east half of the said half lot,—to and in favour of Kasiram, male. R. of D., No. 15, *Casual*, 1909, of lot 87, Hunter Street, Albouystown,

20. By William Yates Perot, of No. 410, Forest Road, Roland Park, Baltimore, Maryland, in the United States of America, as one of the heirs under the last will and testament of William Henry Perot, deceased, who was one of the heirs under the last will and testament of Adolphus William Perot, deceased, TRANSPORT of an undivided fifty-fourth part or share of and in *firstly*, the mud lot and all the buildings thereon and platform described in the transport thereof bearing date 16th December, 1839, as situate in front of the then Colonial Hospital, Water Street, George own, county of Demerary; *secondly*, the water or mud lot number 11 (eleven), situate in the Company's path between South Cumingsburg and Robbstown, transported by J. Hadfield, as attorney of Archibald Lapslie to Henry Howes and Westaway Howes on the 14th of August, 1840, as Sharkey's Water or mud lot number 11 (eleven), the said lot being marked "B" on a diagram thereof by William Hayley, Sworn Land Surveyor, dated Georgetown, 4th July, 1864, and deposited in the Registrar's Office of the counties of Demerara and Essequebo on the 21st of July, 1864, save and except that portion of the said lot B, near the south-east corner thereof measuring 26½ (twenty-six and a half) feet from a line marked D. E. on the said diagram westward in length and 9 (nine) feet in width as defined in said diagram which is reserved as a passage with a right of way to the proprietors of the lot marked C, on said diagram and on the condition that Adolphus William Perot and his successors and assigns as proprietors of the lots marked A and B, on said diagram shall not be at liberty to enclose or erect any building upon that portion of the said lots A and B, to the eastward of the said line marked D.E., without the consent of the proprietors of the said lot C, with an undivided fifty-fourth part of all the buildings, erections and further appurtenances thereon and thereto belonging; and *thirdly*, lot number 145 (one hundred and forty-five) in that part of Georgetown called Lacytown, as laid down and defined on the plan of the Town districts, situated on the lands of Vlissengen estate, made by the Sworn Land Surveyor Luke M. Hill, dated 17th June, 1879, and deposited in the Registrar's Office of the counties of Demerary and

Digitized by Google

Essequebo on the 1st of November, 1879, said plan having been approved of by the Governor and Court of Policy on the 22nd of September, 1879, and deposited in the Registrar's Office aforesaid, in pursuance of the provisions of section 64 of Ordinance No. 2 of the year 1876, with an undivided fifty-fourth part or share of and in all the buildings and erections thereon, subject to the lien of the Receiver General of British Guiana, and subject also as to the premises hereinbefore, firstly and secondly, described to an agreement of lease made on the 27th day of January, 1910, between Frederick James Bankart and John Bridges Laing, in their quality as the administrators of the estate of Adolphus William Perot, deceased, of the one part and John Ernest Tinne, Evelyn Stuart Parker and John Abraham Tinne, carrying on business under the name and style of Sandbach, Parker and Company, of the other part, and subject also as to all the premises hereinbefore described to the annuities bequeathed by the last will and testament of the said Adolphus William Perot, dated the 24th day of June, 1880, and deposited in the Registrar's Office of British Guiana on the 22nd day of November, 1880, to Julia Elizabeth Jordan, the wife of Henry Edward Jordan (in the said will described as Julia Jordan), Mary Trench Clifton, the wife of John William Clifton (in the said will described as Mary Trench Perot), Helena Adeline Perot, daughter of Elizabeth Pierce named in the said will, and Jemima Christiani,—to and in favour of William Perot Lough, of Produce Exchange, New York, in the United States of America.

21. By Boodnee, female, native, born East Indian, the wife of Harrypersaud, male, native, born East Indian, both residing at Kitty Village, east coast, Demerara, the said Boodnee being the sole reversionary heir under the last will and testament of Chatoo, No. 55, ex *Clasmerden*, 1862, free male immigrant, deceased, TRANSPORT of a tract of land part of a certain piece of land measuring one Rhynland acre in extent, being part of the front lands of Plantation Reliance, situate in the county of Essequebo and colony of British Guiana, laid down and defined on a diagram thereof made by E. E. P. Austin, acting Government Surveyor, dated 15th April, 1892, and deposited in the Registrar's Office of British Guiana on the 5th May, 1892, the said tract of land hereby transported having a façade of 5 roods, 35 feet, commencing at a point 9 roods, 12 feet, from the southern boundary of the said piece of land and extending in a northerly direction by the whole depth with right to drain the said tract of land into the draining trench of the said estate adjoining the said tract of land, with the buildings and erections thereon,—to and in favour of Joseph Alexander, of Queenstown Village, Essequebo.

22. By Sarah Brathwaite, widow, of lot 201, Camp Street, in the city of Georgetown, TRANSPORT of the east half of lot number 7 (seven), situate in Charlestown District, city of Georgetown, county of Demerary and colony of British Guiana, with all the buildings and erections thereon,—to and in favour of Sproston's Limited, of lot , Lombard Street, in the city of Georgetown.

Registrar's Office of British Guiana, Georgetown, Demerara, this 26th day of May, 1911.

L. C. DALTON,
Registrar.

Counties of Demerary and Essequebo.

3RD JUNE, 1911.

[SECOND PUBLICATION.]

THE following TRANSPORTS and MORTGAGES are intended to be passed before one of Their Honours the Judges of the Supreme Court of British Guiana on any day after Saturday, the 3rd day of June, 1911, which such Judge shall be pleased to appoint, viz :—

1. By Charity Ann Morgan, widow, of 4, Green Street, Charlestown, Georgetown, as sole executrix under the last will and testament of Henry Augustus Morgan, deceased, TRANSPORT of lot number 48 (forty-eight), part of the plantation or estate called Vreed-en-Hoop, *cum annexis*, situate on the west bank of the River Demerary, in the county of Demerary, in the colony of British Guiana, said lot being laid down and defined on a plan made by the Sworn Land Surveyor E. Chalmers, dated 9th July, 1898, and deposited in the Registrar's Office of British Guiana on the 12th January, 1900,—to and in favour of Thomas William Brown, of New Amsterdam, Berbice.

2. By Malgoo, male, No. 57,304, ex *Brenda*, 1892, of Canal No. 2, West Bank, Demerara River, in his quality as the Guardian *ad hoc* of the minor Mohabeer, male, B.R., No. 862 of 1895; agreeably with an Order of His Honour Sir Henry Alleyne Bovell, Knight, Chief Justice of British Guiana, bearing date the 24th April, 1911, the said Mohabeer being a legatee under the last will and testament of Cornelius Bernard, deceased, agreeably with last will and testament deposited in the Registrar's Office of British Guiana on the 21st April, 1908, TRANSPORT of three undivided fourth (¾) parts or shares of and in lot number 16, north section of Government land in Canal No. 2, said lot being laid down and defined on a plan of certain portions of Government land in Canals 1 and 2 Polder, in the county of Demerary and colony of British Guiana, by Frank Fowler, acting Crown Surveyor, dated 28th March, 1902, and deposited in the Registrar's Office on 6th May, 1902,—to and in favour of Runglall, male, No. 32,427, ex *The Bruce*, 1886, and Damaree, male, No. 80,848, ex *Lena*, 1899, both of Canal No. 2 aforesaid.

3. By Rebecca Cornelia Adriana Backker, born Gravesande, of 61, Adelaide Street, Charlestown, Georgetown, widow, as one of the surviving heirs under the last will and testament of her husband, Adam Caspar William Backker, deceased, and as one of the heiresses, *ab intestato*, of her son Hilton William Augustus Backker, who was another of the heirs under the said last will and testament of his father the said Adam Caspar William Backker, and by Lydia Millicent Sutton, born Backker, assisted as far as need be by her husband William Isaac Sutton, also of 61, Adelaide Street, Charlestown, Georgetown, the other surviving heiress under the last will and testament of her father the said Adam Caspar William Backker, and the other heiress, *ab intestato*, of her brother the said Hilton William Augustus Backker, agreeably with said last will and testament deposited in the Registrar's Office of British Guiana on the 4th February, 1896, TRANSPORT of lot number 13 (thirteen), of that part of plantation Princess Carolina, situate on the western bank of the Demerary River, now known as Glasgow Village, as laid down and defined on a diagram of the said part of the said plantation Princess Carolina by the Sworn Land Surveyor, William James Fowler, dated 23rd October, 1871, and deposited in the Registrar's Office of the counties of Demerary and Essequebo on the 11th of July, 1873,—to and in favour of Parmesur, male, R. of D., No. 9,438, ex *Poonah*, 1881, native of the colony, of Lowood Village, East Bank, Demerary River.

4. By Candida De Camps, widow, of De Willem Front, west coast, Demerary, in her quality as sole executrix to and under the last will and testament of her deceased husband John DeCamps, TRANSPORT of the north half of the east half of an acre of land part of the Plantation Vreed-en-Hoop, now called Stewartville, situate on the west sea coast of the county of Demerary known on a diagram thereof by the Sworn Land Surveyor Alexander Buchanan, deposited in the Registrar's Office of the counties of Demerary and Essequebo as lot number 117 (one hundred and seventeen), with two rooms forming part of a building on the portion of the lot above described,—to and in favour of Samuel Gabriel Colonel Millar, of Stewartville, west coast, Demerary.

5. By Joaquina Gomes Fernandes, widow, of lot 5, Princes Street, Georgetown, and William Fernandes, of lot 44, Water Street, Georgetown, as executrix and executor, respectively, under the last will and testament of Manoel Fernandes, deceased, TRANSPORT of the west half of lot I, Upper Hadfield Street, in Wortmanville District, in the city of Georgetown, in the county of Demerary, and colony of British Guiana, save and except the building thereon belonging to Lilian Gentle,—to and in favour of William Barkie, of lot 77, Brickdam.

6. By Thomas Carrington, of La Grange, West Bank, Demerary River, TRANSPORT of lot number 4 (four), section F, part of Pln. La Grange, *cum annexis*, situate on the west bank of the River Demerary, said lot number 4, being laid down and defined on a diagram of the said plantation by Ewald C. H. Klautky, Sworn Land Surveyor, dated 12th December, 1906, and deposited in the Registrar's Office of British Guiana on the 4th day of March, 1907, with the buildings and erections thereon, save and except a building thereon belonging to the said Thomas Carrington,—to and in favour of Henry Adams, of La Grange, aforesaid.

7. By Simeon Augustus Williams, of 338, Cummings Street, Georgetown, in his quality as the duly constituted attorney in this colony of Robert Thomas Gittens, TRANSPORT of *firstly*, north half of lot number 338 (three hundred and thirty-eight), situate in South Cumingsburg, in the city of Georgetown, county of Demerary with all the buildings and erections thereon, subject to a First Mortgage thereon in favour of The British Guiana Mutual Fire Insurance Company, Limited, passed on 2nd July, 1910, and *secondly*, the south half of lot number 338 (three hundred and thirty-eight), situate in South Cumingsburg District, city of Georgetown, county of Demerary, with all the buildings and erections thereon,

Digitized by Google

subject to a First Mortgage passed in favour of The British Guiana Mutual Fire Insurance Company, Limited, on the 2nd July, 1910,—to and in favour of Susan Giddins, widow, of Buxton, East Coast, Demerara.

8. By Rampersaud, bachelor, a native of this colony and residing at Pln. Bel Air, East Coast, Demerary, in his own right as one of the heirs, *ab intestato*, of his deceased sister Dassodah, late of said plantation, and as the sole heir under the last will and testament of his mother Soondra, late also of said plantation, who was the other heir *ab intestato* of the said Dassodah, said last will and testament having being duly proved and deposited as of record in the Registrar's Office of British Guiana on the 16th day of May, 1911, TRANSPORT of a lot of land part of the front lands of Plantation Bel Air, situate on the east coast of the county of Demerara, and colony of British Guiana, the said piece of land containing 69·4 square Rhynland roods as laid down and defined on a diagram by Frank Fowler, Sworn Land Surveyor, dated the 27th October, 1897, and deposited in the Registrar's Office of British Guiana on the 3rd November, 1897,—to and in favour of Edith Eliza Kelly, spinster, of lot 206, Charlotte Street, Lacytown, Georgetown.

9. By Jane Hopkinson Rogers and Clarissa Mary Rogers, both of 350, New Market Street, Georgetown, spinsters, as the residuary heiresses under the last will and testament of Elizabeth Rogers, deceased, the said Elizabeth Rogers having been one of the heirs under the last will and testament of her father, Hugh Rogers, deceased, one of the heirs under the last will and testament of her sister Jane Rogers, deceased, who was another of the heirs under the said last will and testament of her father, the said Hugh Rogers, one of the heirs *ab intestato* of her sister Clara Rogers, deceased, who was another of the heirs under the said last will and testament of her father, the said Hugh Rogers, deceased, and also another of the heirs under the said last will and testament of her sister the said Jane Rogers, deceased, one of the heiresses under the last will and testament of her mother Catherine Rogers, deceased, who was one of the heirs under the said last will and testament of her husband, the said Hugh Rogers, deceased, and also one of the heirs *ab intestato* of her daughter, the said Clara Rogers, deceased, one of the heirs *ab intestato* of her sister, Anne Rogers, deceased, who was another of the heirs under the said last will and testament of her father the said Hugh Rogers, deceased, another of the heirs *ab intestato* of her sister the said Clara Rogers, deceased, and as having been entitled to her legitimate portion in the estate of her mother, the said Catherine Rogers, deceased, one of the heirs *ab intestato* of her sister Margaret Rogers, deceased, who was another of the heirs under the said last will and testament of her father, the said Hugh Rogers, deceased, one of the heirs under the said last will and testament of her sister, the said Jane Rogers, deceased, one of the heirs *ab intestato* of her sister, the said Clara Rogers, deceased, the other heiress under the said last will and testament of her mother, the said Catherine Rogers, deceased, and one of the heirs *ab intestato* of her sister the said Anne Rogers, deceased, and the sole heiress under the last will and testament of her brother Thomas Campbell Rogers, deceased, who was also one of the heirs under the said last will and testament of his father, the said Hugh Rogers, deceased, one of the heirs under the last will and testament of his sister the said Jane Rogers, deceased, one of the heirs *ab intestato* of his sister, the said Clara Rogers, deceased, one of the heirs *ab intestato* of his sister, the said Anne Rogers, deceased, one of the heirs *ab intestato* of his sister, the said Margaret Rogers, deceased, and who was entitled to his legitimate portion in the estate of his mother the said Catherine Rogers, deceased, TRANSPORT of the east half of lot number 350 (three hundred and fifty), situate in Cumingsburg District, and all the buildings and erections thereon, subject to two leases in favour of Samuel Harrison and James Christopher Bryan, and save and except the buildings belonging to the said Samuel Harrison and James Christopher Bryan,—to and in favour of Reverend J. Trenton Field, of Ithaca, west bank, Berbice.

10. By The Reverend J. Trenton Field, of Ithaca, West Bank, Berbice, a FIRST MORTGAGE on the east half of lot number 350 (three hundred and fifty), situate in Cumingsburg District and on all the buildings and erections thereon, subject to two leases in favour of Samuel Harrison and James Christopher Bryan and save and except the buildings belonging to the said Samuel Harrison and James Christopher Bryan,—to and in favour of Joao Pedro Santos, of 75 Main Street, Georgetown.

11. By Robert Thompson, of Plantation Haslington, East Coast, Demerary, TRANSPORT of a piece of land forming part of Plantation Haslington, situate on the east sea coast of Demerary in the county of Demerary, the said piece of land being situate on the western portion of the said estate between the Public Road on the south and the sea dam on the north and bounded on all sides by pasture lands of the said estate and measuring 23 roods from east to west and 5 roods 4 feet or thereabouts from north to south, the western boundary of the said piece of land terminating about one rood from the parapet of the western boundary trench of the said estate, with the right of egress and regress to and from the said piece of land hereby transported, from and to the Public Road on the western side of the said piece of land, the said piece of land being enclosed by wallaba palings and wire fencing together with all the buildings and erections on the said piece of land,—to and in favour of Lynch King, of Plantation Haslington, East Coast, Demerara.

12. By Jose Fernandes, of Victoria Village, East Coast, Demerara, in his quality as the sole heir under the last will and testament of Jesuina Rodrigues, deceased, TRANSPORT of lot number 72 (seventy-two), section A, part and parcel of the lands at Pln. Northbrook now called Victoria, situate on the east sea coast of the county of Demerary, as laid down on a plan by the Sworn Land Surveyor, M. Newlands, dated March, 1853, deposited in the Registrar's Office of Demerary and Essequebo on the twenty-fifth of August, 1854, with all the buildings and erections thereon,—to and in favour of Jose Gouveia da Silva, of 12, Golden Grove, East Coast, Demerara.

13. By Jose Gouveia da Silva, of 12, Golden Grove, East Coast, Demerara, a FIRST MORTGAGE on *firstly*, lot number 72 (seventy-two), section A, part and parcel of the lands at Pln. Northbrook, now called Victoria, situate on the east sea coast of the county of Demerary as laid down on a plan by the Sworn Land Surveyor, M. Newlands, dated March, 1853, deposited in the Registrar's Office of Demerary and Essequebo on the twenty-fifth of August, 1854, with all the buildings and erections thereon; and *secondly*, on all and singular the stock-in-trade, good-will, goods, wares, merchandise, furniture, fittings, fixtures, utensils, and further appurtenances of every description, book and other debts, assets and choses in action of the retail spirit and provision business now carried on by him at the aforesaid lot number 72 (seventy-two), and whether carried on upon the said premises or elsewhere in the said colony of British Guiana and on all other stock-in-trade, good-will, goods, wares, merchandise, furniture, fixtures, fittings and utensils, and other appurtenances of every description and book and other debts which may hereafter from time to time be brought in or taken into or used in connection with the said business and whether carried on upon the said premises or elsewhere in the said colony either in addition to or in substitution for the same and also on the right, title and interest of the said Jose Gouveia Da Silva, in and to the licences now held by him to carry on the above business and in and to all other licences to carry on such business,—to and in favour of Jose Norberto Pereira, of Murray Street, Georgetown.

14. By Francis D'Ornellas, of 322, New Market Street, Georgetown, a FIRST MORTGAGE on *firstly*, west middle quarter of lot number 322 (three hundred and twenty-two), situate in North Cumingsburg, city of Georgetown, county of Demerary, with all the buildings and erections thereon; and *secondly*, north half of lot number 320 (three hundred and twenty), situate in North Cumingsburg, city of Georgetown, county of Demerary, with all the buildings and erections thereon,—to and in favour of Joao Pedro Santos, of 75, Main Street, Georgetown.

15. By Soomerty, singlewoman, No. 2,945, ex *Hereford*, 1873, of Pln. Coffee Grove, Essequebo, as an heiress under the last will and testament of her brother Roopan, No. 2,899, ex *Hereford*, 1873, decd., and as the sole heiress under the last will and testament of her mother Hemiah, No. 2,663, ex *Hereford*, 1873, the said Hemiah being also an heiress under the last will and testament of her son the said Roopan, deceased, TRANSPORT of an undivided half part or share of and in lot H, part of Plantation Coffee Grove, situate on the west sea coast of the county of Essequebo, in the colony of British Guiana, said lot being laid down and defined on a diagram of the said Pln. Coffee Grove, by George D. Bayley, Sworn Land Surveyor, dated 2nd July, 1904, and deposited in the Registrar's Office of British Guiana on the 4th day of August, 1904, with right of drainage through the trenches on said plantation,—to and in favour of Bipti, singlewoman, B.R., No. 436 B. of about 1879, of Pln. Coffee Grove, aforesaid, who as an heiress under the last will and testament of the said Roopan, deceased, is the proprietrix of an undivided fourth part or share of and in the hereinmentioned property.

16. By Joaquiana Gomes Fernandes and William Fernandes, as executrix and executor under the last will and testament of Manoel Fernandes, deceased,

Digitized by Google

TRANSPORT of *firstly*, the concession or lot number 28 (twenty-eight), commonly known as lot number 31 (thirty-one), situate in Charlestown District, in the city of Georgetown, in the county of Demerary, with all the buildings and erections thereon; and *secondly*, lot number 32 (thirty-two), or A, situate in Charlestown District, county of Demerary, with all the buildings and erections thereon, subject to a First Mortgage in favour of the Hand-in-Hand Fire Insurance Company, Limited,—to and in favour of the said Joaquiana Gomes Fernandes (widow), of lot 5, Princes and Green Streets, Georgetown.

17. By Caroline Amanda Stevenson and Anna Isabella Maud Stevenson, spinsters, both of lot 118, Regent Street, Bourda, Georgetown, TRANSPORT of the west half of lot number 118 (one hundred and eighteen), in that part of Georgetown called Bourda, as laid down and defined on the plan of the Town Districts, situated on the lands of the Vlissengen estate made by the Sworn Land Surveyor Luke M. Hill, dated 17th June, 1879, and deposited in the Registrar's Office of the counties of Demerary and Essequebo on the 1st of November, 1879, said plan having been approved of by the Governor and Court of Policy on the 22nd September, 1879, and deposited in the Registrar's Office aforesaid, in pursuance of the provisions of section 64 of Ordinance No. 2 of the year 1876, with all the buildings and erections thereon, subject to a First Mortgage in favour of The British Guiana Building Society, Limited, dated the 9th May, 1908,—to and in favour of Policarpia Pestano, of lot 56, Hadfield Street, Georgetown.

18. By the Official Receiver of British Guiana, as curator of Mary D'Andrade, widow, born de Freitas, *non compus mentis*, being hereto duly authorised by Order of His Honour the Chief Justice of British Guiana, dated the 25th day of April, 1911, and by John de Freitas, the said Mary D'Andrade, born de Freitas, and John de Freitas being two of the heirs under the last will and testament of their father, Christian de Freitas, deceased, and by Caroline Amelia de Freitas, widow, sole surviving executrix and who is the other heir under the last will and testament of her husband the said Christian de Freitas, deceased, TRANSPORT of lots numbers 8 (eight) and 9 (nine), part of the abandoned plantation Maria's Lodge, situate on the west coast of the county of Essequebo, colony of British Guiana, said lots being laid down and defined on a diagram of Maria's Lodge, made by Frank Fowler, Acting Crown Surveyor, on the 27th September, 1897, and deposited in the Registrar's Office of British Guiana on the 20th February, 1900, save and except the draining trenches running across the said lots,—to and in favour of Bhugayloo, male, No. 5,348, ex *Dinapore*, 1874, of Johanna Cecilia, Essequebo.

19. By Francis Edmund Jones, junior, of lot 111, Regent Street, Georgetown, TRANSPORT of west half of lot number 111 (one hundred and eleven), in that part of Georgetown called Bourda as laid down and defined on a plan of the Town Districts, situated on the lands of the Vlissengen estate made by the Sworn Land Surveyor Luke M. Hill, dated 17th June, 1879, and deposited in the Registrar's Office of the counties of Demerary and Essequebo on the 1st November, 1879, said plan having been approved of by the Governor and Court of Policy on the 22nd September, 1879, and deposited in the Registrar's Office aforesaid in pursuance of the provisions of section 64 of Ordinance No. 2 of the year 1876, with all the buildings and erections thereon, subject to a First Mortgage passed in favour of The British Guiana Building Society, Limited, on the 4th day of September, 1909,—to and in favour of Charles Benjamin Morris, of lot Q, Upper Hadfield Street, Georgetown.

20. By James Viapree, bachelor, and Emily Salamalay, widow, of 342, Cumings Street, Georgetown, TRANSPORT of the east half half of lot number 105 (one hundred and five), in that part of Georgetown called Bourda, with all the buildings and erections thereon,—to and in favour of Egbert Titterton Wharton, of 53, Bent Street, Wortmanville, Georgetown.

21. By Soomaria, female East Indian, native of this colony, and Rhadia, female East Indian immigrant, No. 15,199, ex ship *Plassey*, 1882, both of Kitty Village, East Coast, Demerary, TRANSPORT of the east halves of lots numbers 183 and 184 (one hundred and eighty-three) and (one hundred and eighty-four), parts of that portion of Pln. Kitty, situate on the east sea coast of the county of Demerary, and colony of British Guiana known as the Village of Alexanderville, which said lots are laid down and defined on a diagram of an extension of the Village of Alexanderville, being a portion of Pln. Kitty, made by John Peter Prass, Sworn Land Surveyor, dated 24th March, 1888, and deposited in the Registrar's Office of British Guiana on the 24th November, 1888, with one of the buildings situate on thr said lot 183, subject to a First Mortgage passed thereon, to and in favour of Eustace G. Woolford, and dated 30th July, 1910,—to and in favour of Manna, male East Indian, No. 60,253, ex *Brenda*, 1893, of Kitty, East Coast, Demerary.

22. By George Russell Garnett, of Colgrain House, Camp Street, Georgetown, in his quality as one of the duly constituted attorneys in this colony of La Penitence Estates Company, Limited, whose registered office is at 23, Rood Lane, London, England, TRANSPORT of north half of lot number 27 (twenty-seven) portion of Pln. Richmond, *cum annexis*, situate in the county of Essequebo, colony of British Guiana, the said lot being laid down and defined on a diagram by John Peter Prass, Sworn Land Surveyor, dated 4th November, 1880, and deposited in the Registrar's Office of British Guiana on the 25th November, 1880,—to and in favour of Gujadhur, male East Indian, No, 33,307, ex *Allanshaw*, 1887, of Pln. Richmond, aforesaid.

23. By The Colony of British Guiana, TRANSPORT of the eastern half of the eastern half of the western half of the eastern half of Plantation Bordeaux, *cum annexis*, situate in Canal No. 1, in the county of Demerary and colony of British Guiana,—to and in favour of John Davidson, residing at Plantation Bordeaux, aforesaid.

24. By John Davidson, of Plantation Bordeaux, Canal No. 1, West Bank, Demerara, TRANSPORT of the eastern half of the eastern half of the western half of the eastern half of Plantation Bordeaux, *cum annexis*, situate in Canal No. 1, in the county of Demerary and colony of British Guiana, with all the buildings and erections thereon, save and except an old trash house belonging to John Daniel,—to and in favour of Dukhi, R. of D., male, No. 35,453, ex *Bruce*, 1887, and Etwarreah female East Indian, native of this colony, both of Plantation Houston, East Bank, Demerary.

25. By Dindayal, male East Indian immigrant, B.R., 590-86 of 185, James Street, Albouystown, Georgetown, as sole heir under the last will and testament of his mother Subachunee, F., No. 20,542, ex ship *Shannon*, 1884, deceased, TRANSPORT of the east halves of lots numbers 78 (seventy-eight), section A, 77 (seventy-seven), section B, and 77 (seventy-seven), section C, situate in the Village of Plaisance, in the Parish of Saint Paul, in the county of Demerary, and in the colony of British Guiana, with the buildings and erections thereon,—to and in favour of Waziran, singlewoman, B.R., 1880, of Vryheid's Lust, East Coast, Demerary.

26. By Alexander Frederick Chapman, of 25, Brickdam, Stabrock, in the city of Georgetown, a FIRST MORTGAGE on, *firstly*, south half of the water lot number seventeen (17), situate in Cumingsburg, city of Georgetown, county of Demerary, and all the buildings and erections thereon; and *secondly*, all and singular the stock-in-trade, good-will, goods, wares, merchandise, furniture, fixtures, fittings, utensils and further appurtenances of every description book and other debts and choses-in-action of the cycle business now or hereafter carried on by the mortgagor in Georgetown, Demerara, British Guiana, and at present carried on at lot 48, Water Street, in the city of Georgetown, whether carried on upon the said premises or elsewhere in the said colony of British Guiana, and all other stock-in-trade, good-will, goods, wares, merchandise, furniture, fixtures, fittings, utensils, book and other debts, assets and choses-in-action and further appurtenaeces of every description which may hereafter be brought in or taken into the said business either in addition to those at present existing or in substitution therefor or which may be due to the mortgagor hereafter in regard to the business or businesses which may hereafter be carried on by him whether carried on upon the said premises or elsewhere in the said colony of British Guiana,—to and in favour of The Hand-in-Hand Mutual Guarantee Fire Insurance Company of British Guiana, Limited, of lots 1, 2 and 3, High Street, Robbstown, Georgetown.

27. By Vryheid, Limited, of Gorgetown, Demerara, TRANSPORT of *firstly*. A piece of land situate on the east bank of the river Demerary called Vryheid on Bergh's Chocolate Lot, otherwise Jansen, being 300 roods façade, commencing from the lands of Brouwer, called Dourabanna or Uitspa, and extending downwards by the usual depth of seven hundred and fifty roods agreeably to a diagram by the Sworn Land Surveyor Henry Rainsford, dated 18th April, 1844, and deposited in the Registrar's Office of British Guiana on the 8th August, 1881, with the buildings thereon, the said piece of land being laid down and defined on a diagram of a part of Plantation Vryheid, Bercheyck's chart No. 30, otherwise Warira or Warida, since, Jansen's or Bergh's Chocolate Lot, situate on the east bank of the river Demerary, in the colony of British Guiana, by John Peter Prass, Sworn Land Surveyor, dated 5th August, 1882, and deposited in the Registrar's Office aforesaid, on the 12th January, 1883. *secondly*, lots numbers 55 (fifty-five), 56 (fifty-six), 57 (fifty-seven), 58 (fifty-

Digitized by Google

eight), 59 (fifty-nine), 60 (sixty), 61 (sixty-one), 62 (sixty-two), 63 (sixty-three) and 64 (sixty-four), being parts of a piece of the abandoned land situate on the east bank of the river Demerary, and intersected by the Warida Creek, the same being exclusive of the said creek, six hundred and fifty roods, more or less in façade by five hundred in depth or thereabouts, and bounded on the south by lands said to belong to Joseph Kleyn, and on the north by lands said to belong to James Gordon, the said lots being laid down on a diagram by H. Rainsford, Sworn Land Surveyor, dated 24th February, 1852 and deposited in the Registrar's Office of British Guiana on the 21st of April, 1852, with all the buildings and erections thereon, subject to a FIRST MORTGAGE passed in favour of Percy C. Wight, dated 5th March, 1910,—to and in favour of Madeline Johanna Weber, widow, of Wilkie Hotel, St. Stephen's Road, Bayswater, London, W., England.

28. By Joao Baptista de Souza, of lots 1 and 2, Princes Street, Charlestown, in the city of Georgetown, a FIRST MORTGAGE on east half of the west three-fourths of the lots of land known as numbers 1 (one) and 2 (two), also known in the Town books as east half of west three-fourths lots 33 and 34, situate in Charlestown District, Georgetown, county of Demerary, and all the buildings and erections thereon,—to and in favour of The Hand-in-Hand Mutual Guarantee Fire Insurance Company of British Guiana, Limited.

29. By Charles Andrews, of 119, Third Street, Albertown, in the city of Georgetown, a FIRST MORTGAGE on east half of lot number 119 (one hundred and nineteen), situate in Albertown District, in the city of Georgetown, in the county of Demerary, and all the buildings and erections thereon,—to and in favour of The British Guiana Building Society, Limited, of lots Nos. 1, 2 and 3, High Street, Georgetown.

30. By Antonio Ferreira Cabral, of lot 36, Green and Howes Streets, Charlestown, in the city of Georgetown, a FIRST MORTGAGE on, *firstly*, the lot known as 81 or 100, Leopold Street, Werk-en-Rust, North Freeburg, in the city of Georgetown, county of Demerary and colony of British Guiana, and all the buildings and erections thereon; and *secondly*, west half lot number 36 (thirty-six), also known as 68 (sixty-eight), in Charlestown District, in the city of Georgetown, in the county of Demerary and colony of British Guiana, and all the buildings and erections thereon,—to and in favour of The Hand-in-Hand Mutual Guarantee Fire Insurance Company of British Guiana, Limited, of lots 1, 2 and 3, High Street, Robbstown, Georgetown.

31. By Cecilia Gordon, widow, and Letitia Rodgers, singlewoman, in her own right and as sole heiress, *ab intestato*, of her deceased sister Jane Nedd, both of Buxton, East Coast, Demerary, TRANSPORT of three undivided tenth parts or shares ($\frac{3}{10}$) of and in lot number 45 (forty-five), part of the plantation or estate called Bachelor's Adventure, situate on the east sea coast of the county of Demerary, and colony of British Guiana, bounded on the east by Pln. Paradise, on the west by Pln. Enterprise, on the north by the sea, and on the south by Crown lands, the said lot 45 (forty-five), being laid down and defined on a plan of part of Pln. Bachelor's Adventure, East Coast, Demerary, British Guiana, surveyed and paaled off at the request of the proprietors by Ewald C. H. Klautky, Sworn Land Surveyor, dated 9th January, 1907, and deposited in the Registrar's Office of British Guiana on the 12th day of February, 1907, no building thereon,—to and in favour of Jaipaul, No. 74,354, ex *Lena*, 1896, of Paradise, East Coast, Demerary.

32. By Jasodia, widow, No. 70,130, ex *Ganges*, 1895, of Meerzorg, West Coast, Demerary, in her own right as having been married in community of property to and as the sole heiress under the last will and testament of Jadunandansingh, male, No. 70,116, ex *Ganges*, 1895, decd., and by the said Jasodia as mother and natural guardian of her minor children Bunsidur, male, B.R., No. 2,599, of 1900, and Ramdulari, female, B.R., No. 1,813, of 1904, the said Bunsidur, and the said Ramdulari, being entitled to their legitimate portion in the estate and inheritance of their father the said Jadunandansingh, agreeably with Order of His Honour Sir Henry Alleyne Bovell, Knight, Chief Justice of British Guiana, bearing date 10th May, 1911, TRANSPORT of lot number 20 (twenty), section A, part of the Pln. Het Vergenoegen, *cum annexis*, situate, lying and being on the west coast of the county of Demerary, in the Colony of British Guiana, bounded on the east by Pln. Tuschen de Vrienden, on the west by Pln. Philadelphia, on the north by the Atlantic, and on the south by Government lands, said lot being laid down and defined on a plan of a portion of the front lands of the Pln. Vergenoegen, *cum annexis*, made by James A. P. Bowhill, Sworn Land Surveyor, dated 20th April, 1907, deposited in the Registrar's Office of British Guiana on the 26th day of September, 1907, without buildings or erections thereon,—to and in favour of Seesaram, male, No. 21,129, ex *Foyle*, 1884, of Canal No. West Bank, Demerary.

33. By Manoel de Freitas, of lots 1 and 2, Drysdale Street, Charlestown, Georgetown, a FIRST MORTGAGE on half lot of land situate in Werk-en-Rust, known as lot number 64 (sixty-four) or 31 (thirty-one), also known and described in the Town Books as south half of lot number 64 (sixty-four), with all the buildings and erections thereon,—to and in favour of Joao Pedro Santos, of lot 75, Main Street, Georgetown.

Registrar's Office of British Guiana, Georgetown, Demerary, this 19th day of May, 1911.

L. C. DALTON,
Registrar.

Counties of Demerary and Essequebo.

27TH MAY, 1911.

[THIRD PUBLICATION.]

THE following TRANSPORTS and MORTGAGES are intended to be passed before one of Their Honours the Judges of the Supreme Court of British Guiana on any day after Saturday, the 27th day of May, 1911, which such Judge shall be pleased to appoint, viz.:—

1. By Joseph Spencer, of 249, South Road, Bourda, Georgetown, Joseph O'Donnell Roach, of 64, Howes Street, Charlestown, Georgetown, in his own right and as a legatee under the last will and testament of his wife Martha Jane Matilda Roach, deceased, TRANSPORT of the west half lot number 64 (sixty-four), situate in New Charlestown district, in the city of Georgetown, in the county of Demerary and colony of British Guiana, with all the buildings and erections thereon,—to and in favour of Robert Hugh Birkett, of 29, Albouy's Street, Albouy's Town, Demerary.

2. By Jose de Freitas, as having in marriage in community of property his wife Olympia de Freitas, born de Aguiar, and by Leopoldina de Aguiar, singlewoman, both of 68, Robb Street, Bourda, Georgetown, the said Olympia de Freitas, born de Aguiar, and Leopoldina de Aguiar being the sole heiresses under the last will and testament of their mother Antonia de Aguiar, deceased, who was the sole heiress under the last will and testament of her husband Antonio Rodrigues de Aguiar, to whom she was married in community of property, TRANSPORT of one undivided sixth part or share of and in Plantation Hop-en-Vries, *cum annexis*, situate in Hog Island, in the county of Essequibo, in the colony of British Guiana, with the buildings thereon, as per inventory, save and except lot number 5 (five), laid down on a diagram of 29 lots of land, situate on the north-eastern front of Plantation Hoop-en-Vries, Hog Island, Essequibo, surveyed 29th August, 1842, by A. Buchanan, Sworn Land Surveyor, transported to Christina Vrewlands and also save and except lots numbers 1 (one), 2 (two), 3 (three), 4 (four), 6 (six), 7 (seven), 8 (eight), 10 (ten), 11 (eleven) and 13 (thirteen), laid down on said diagram, respectively, and such other lots as have been sold to other parties,—to and in favour of Edmond Norville Pounder, of 55 and 56, Cross Street, Georgetown.

3. By George Forraster King, of 297, Thomas Street, Georgetown, a FIRST MORTGAGE on lot 297 (two hundred and ninety-seven), in South Cumingsburg District, in the city of Georgetown, county of Demerary and colony of British Guiana, and on all the buildings and erections thereon,—to and in favour of The British Guiana Mutual Fire Insurance Company, Limited, of lots 27, 28 and 29, corner of Hincks and Robb Streets, Georgetown.

4. By Gregorio Bettencourt, of the Tower Hotel, Georgetown, TRANSPORT of *firstly*, lots numbers 23 (twenty-three) and 24 (twenty-four), in that part of Georgetown called Robbstown, as laid down and defined on a plan or chart of Robbstown, by the Sworn Land Surveyor, William Hayley, dated the 1st day of June, 1864, and deposited in the Registrar's Office of the counties of Demerary and Essequebo on the 27th day of August, 1864, and as particularly described in a document called a plan for laying out anew the ward of Robbstown into lots, erection of a river wall, the closing of old streets and alleys prepared by the Commissioners of Robbstown, under the authority of the 12th and 13th sections of Ordinance No. 11 of the year 1864, said plan having been approved of by the Governor and Court of Policy on the 19th day of August, 1864, and also in pursuance of said Ordinance deposited in the said Registrar's Office on the 27th day of August, 1864, as transported to Ann Thompson on the 21st day of January, 1865, with the buildings and erections on the said lots; and *secondly*, lot number 25 (twenty-five), in that part of Georgetown called Robbstown

Digitized by Google

as laid down and defined on the plan or chart of Robbstown made by the Sworn Land Surveyor William Hayley, dated the first day of June, 1864, and deposited in the Registrar's Office of British Guiana on the twenty-seventh day of August, 1864, and as particularly described in a document called a plan for laying out anew the ward of Robbstown into lots, the erection of a river wall, the closing of old streets and alleys prepared by the Commissioners of Robbstown under the authority of the 12th and 13th sections of Ordinance No. 11 of the year 1864, said plan having been approved of by the Governor and Court of Policy on the 19th day of August, 1864, and also in pursuance of said Ordinance deposited in the Registrar's Office on the said twenty-seventh day of August, 1864, no buildings thereon,—to and in favour of The Tower Hotel, Limited, of lots 23 and 24, Robbstown, Georgetown.

5. By Walter Delmar Parkinson, of lot 64, Cross Street, Georgetown, TRANSPORT of half lot of land situate in Werk-en-Rust, known as lot number 64 (sixty-four) or 31 (thirty-one), also known and described in the Town Books, as south half of lot number 64 (sixty-four), with all the buildings and erections thereon,—to and in favour of Manoel de Freitas, of lots 1 and 2, Drysdale Street, Charlestown, Georgetown.

6. By Louis Yhap, of Suddie, Essequebo, TRANSPORT of lot number 16 (sixteen), part of the abandoned plantation called and known as Maria's Lodge, situate on the west sea coast of the county of Essequebo, said lot number 16 (sixteen), being laid down and defined on a diagram of Plantation Maria's Lodge, made by Frank Fowler, acting Assistant Crown Surveyor, on the 27th September, 1897, and deposited in the Registrar's Office of British Guiana on the 20th February, 1900, with all the buildings and erections thereon,—to and in favour of Mary Lee, widow, of Maria's Lodge, West Coast, Essequebo.

7. By Amy Eliza Letitia Delph, born Bollers, widow, of lot 293, Thomas Street, Georgetown, TRANSPORTof an undivided half part or share of and in east half of lot number 233 (two hundred and thirty-three), in that part of Georgetown called Bourda, as laid down and defined on the plan of the Town Districts, situate on the lands of the Vlissengen estate made by the Sworn Land Surveyor Luke M. Hill, dated 17th June, 1879, and deposited in the Registrar's Office of the counties of Demerary and Essequebo on the first of November, 1879, said plan having been approved of by the Governor and Court of Policy on the 22nd of September, 1879, and deposited in the Registrar's Office aforesaid in pursuance of the provisions of section 64 of Ordinance No. 2 of the year 1876, with an undivided half part or share of and in all the buildings and erections thereon,—to and in favour of Emily Rosalie Delph, born Bollers, the wife of Albert Delph, of 293, Thomas Street, the proprietrix of the other undivided half of said lot and buildings.

8. By Sannecharie, singlewoman, native of the colony, of 31, Albouy's Street, Albouystown, Demerary, as the sole executrix under the last will and testament of Ogeerkhan, male, native of the colony, decd., TRANSPORT of *firstly*, the south half of lot number 31 (thirty-one), and *secondly*, the undivided half of the north half of lot number 31 (thirty-one), parts of that part of Plantation La Penitence, situate on the east bank of the river Demerary, in the colony of British Guiana, called Albouystown, said lot being laid down and defined on a diagram of a part of Albouystown, made by the Sworn Land Surveyor, John Peter Prass, dated 5th June, 1886, and deposited in the Registrar's Office of British Guiana on the 9th day of October, 1886, with all the buildings and erections thereon, subject to a First Mortgage passed on the 7th May, 1908, and in favour of The British Guiana Building Society, Limited,—to and in favour of Dinally, male, No. 3939, ex *Sussex*, 1873, of La Penitence, East Bank, Rio Demerary.

9. By Babooni, No. 25, ex *Casual*, 1886, singlewoman, of Cornelia Ida, West Coast, Demerara, TRANSPORT of the east half of lot number five (5), part of the front lands of Plantation Cornelia Ida, situate on the west sea coast of the River Demerary, in the county of Demerary, and colony of British Guiana said lot number (5) five, being laid down and defined on a diagram of a portion of the front lands of the said plantation Cornelia Ida, made by E. Chalmers, Sworn Land Surveyor, on the 2nd August, 1898, and deposited in the Registrar's Office of British Guiana on the 7th June, 1900, with all the buildings and erections thereon,—to and in favour of Goolab, No. 10,742, ex *Lightning*, 1881, free male Immigrant, of Cornelia Ida, aforesaid.

10. By Francis (or Francisco) Vieira, of 173, Charlotte Street, Lacytown, Georgetown, TRANSPORT of the east half of lot number 172 (one hundred and seventy-two), and lot number 173 (one hundred and seventy-three) in that part of Georgetown called Lacytown, as laid down and defined on the plan of the Town Districts, situated on the lands of the Vlissengen estate, made by the Sworn Land Surveyor Luke M. Hill, dated 17th June, 1879, and deposited in the Registrar's Office of the counties of Demerary and Essequebo on the first of November, 1879, said plan having been approved of by the Governor and Court of Policy on the 22nd of September, 1879, and deposited in the Registrar's Office aforesaid, in pursuance of the provisions of section sixty-four of Ordinance No. 2 of the year 1876, the said east half of lot number 172 (one hundred and seventy-two), and lot number 173 (one hundred and seventy-three), being subject to the lien of the Receiver General of British Guiana, with all the buildings and erections thereon,—to and in favour of Jose Vieira and Antonio Luiz Vieira, of Den Amstel, West Coast, Demerary.

11. By Beecho, No. 86,380, ex *Ems*, 1900, of Canal No. 1, West Bank, Demerary, and colony of British Guiana, TRANSPORT of lot number 125 (one hundred and twenty-five), section D, part of Plantation La Grange, *cum annexis*, situate on the west bank of the river Demerara, said lot 125 being laid down and defined on a diagram of the said plantation by Ewald C. H. Klautky, Sworn Land Surveyor, dated 12th December, 1906, and deposited in the Registrar's Office of British Guiana on the 4th day of March, 1907, —to and in favour of Rohim Box, male, No. 105,741, ex *Ems*, 1907, of Plantation Nismes, West Bank, Demerary, colony of British Guiana.

12. By James Arodin Franklin, of 66, Leopold Street, Werk-en-Rust, Georgetown, as the sole heir under the last will and testament of his mother Lucretia Franklin, widow, deceased, TRANSPORT of east half of south half of lot number 8 (eight), in Newburg district, in the city of Georgetown, in the county of Demerary and colony of British Guiana, save and except a building thereon belonging to Sarah Barnes and subject to a lease of a portion of the said half lot number 8 (eight), held by the said Sarah Barnes,—to and in favour of Daniel Edgar Sharples, of 40 or 118, Parade Street, Kingston, Georgetown.

13. By Percy Claude Wight, of Brickdam, Georgetown, TRANSPORT of the east half of the east half of lot Q, part of Plantation Werk-en-Rust, situate on the east bank of the River Demerara, between Plantation Vlissengen on the north and Plantation Le Repentir on the south, which said east half lot is known and described on a diagram of a section of the Lodge Village, being part of Pln. Werk-en-Rust, situate in the county of Demerary, colony of British Guiana, by John Peter Prass, Sworn Land Surveyor, dated 29th day of October, 1885, and deposited in the Registrar's Office of British Guiana on the 11th day of December, 1885, subject to the following conditions, that is to say, that no house or building shall at any time hereafter be erected or put up by the purchaser within three roods of the edge of the road in front of the said lot, and that he shall keep up in good order the said road and drains parallel thereto to the extent of the façade of the said half lot, with all the buildings and erections thereon, save and except the building belonging to one Lisford Wood,—to and in favour of Cyril St. Valle, of lot 5, Lamaha Street, Georgetown.

14. By Francis Gomes De Barros, of lot 46, Urquhart Street, Georgetown, TRANSPORT of west half lot number 149 (one hundred and forty-nine) in that part of Georgetown called Lacytown as laid down and defined on the plan of the Town Districts, situated on the lands of the Vlissengen Estate, made by the Sworn Land Surveyor Luke M. Hill, dated 17th June, 1879, and deposited in the Registrar's Office of the counties of Demerary and Essequebo on the 1st November, 1879, said plan having been approved of by the Governor and Court of Policy on the 22nd September, 1879, and deposited in the Registrar's Office aforesaid, in pursuance of the provisions of section sixty-four of Ordinance No. 2 of the year 1876, with all the buildings and erections thereon,—to and in favour of Jose Soares, of 21, Broad Street, New Charlestown, Georgetown.

15. By Francisco Gomes Bento, of lot 48, Croal Street, Stabroek, Georgetown, TRANSPORT of north half of lot number 48 (forty-eight), also known as fifty-eight situate in Stabroek district, in the city of Georgetown, county of Demerary and colony of British Guiana, with all the buildings and erections thereon, subject to a First Mortgage passed on the 19th March, 1910, in favour of The Demerara Mutual Life Assurance Society, Limited,—to and in favour of Francisco Gomes De Barros, of 46, Urquhart Street, Georgetown.

16. By Juliao Nicolau Gomes, of lots 5 and 6, David Street, Kitty, East Coast, Demerara, TRANSPORT of the lot known as 81 or 100, Leopold Street, Werk-en-Rust, North Freeburg, in the city of Georgetown, county of Demerary and colony of British Guiana, with all the buildings and erections thereon, —to and in favour of Antonio Ferreira Cabral, of lot

Digitized by Google

36, corner of Green and Howes Streets, Charlestown' Georgetown.

17. By Charles Alfred Parrett, of Plantation Broomlands, Mahaicony, in his own right and as legatee under the mutual last will and testament of Richard Kelly and Eliza Kelly, both deceased, who were married in community of property agreeably with said last will and testament, deposited in the Registrar's Office of British Guiana, on the 13th of November, 1874, TRANSPORT of lot number 10 (ten), part of the abandoned Pln. Strath Campbell, *cum annexis*, situate in the Mahaicony Creek and known in the general chart as sub-numbers 12 and 13, the said lot being laid down and defined on a chart of lot number 12 of the northern half of Strath Campbell, by Frank Fowler, Sworn Land Surveyor, dated 24th November, 1900,—to and in favour of Benjamin Baccus, of Mahaicony, aforesaid.

18. By Aubeluck, alias Ramnath, male, B.R., No. 146 of 1875, of Agricola Village, east bank, Demerary river, TRANSPORT of north half of lot number 172 (one hundred and seventy-two), part of that part of Plantation Rome, situate on the east bank of the river Demerary, known as the village of Agricola, and described on a diagram by the Sworn Land Surveyor James Hackett, dated 1st of June, 1846, and deposited in the Registrar's Office of the counties of Demerary and Essequebo on the 2nd of April, 1849, with a building thereon,—to and in favour of Bird King Lang, of De Cottage, west bank, Demerary river.

19. By Thomas Mayers, of La Grange, west bank, Demerary river, TRANSPORT of lot number 8 (eight), part of the northern half of section F, of Plantation La Grange, situate on the west bank of the river Demerary, in the county of Demerary and colony of British Guiana, said lot number 8 (eight), being laid down and defined on a diagram by Ewald C. H. Klautky, Sworn Land Surveyor, dated 18th April, 1908, and deposited in the Registrar's Office of British Guiana on the 21st September, 1910,—to and in favour of Matthews Jacobus Grant, of Goed Fortuin, west bank, Demerary river.

20. By Thomas Mayers, of La Grange, west bank, Demerary river, TRANSPORT of lots numbers 1 (one) and 2 (two), part of the northern half of section F, of Plantation La Grange, situate on the west bank of the river Demerary, in the county of Demerary and colony of British Guiana, said lots numbers 1 (one) and 2 (two), being laid down and defined on a diagram by Ewald C. H. Klautky, Sworn Land Surveyor, dated 18th April, 1908, and deposited in the Registrar's Office of British Guiana on the 21st September, 1910,—to and in favour of William Burton, of Goed Fortuin, west bank, Demerary river.

21. By Joaquiana Gomes Fernandes and William Fernandes, as executrix and executor under the last will and testament of Manoel Fernandes, deceased, TRANSPORT of *firstly*, the east half of west half of north half of lot number 33 (thirty-three), also known as 65 (sixty-five), situate in Charlestown District, in the city of Georgetown, county of Demerary and colony of British Guiana, and all the buildings and erections thereon; *secondly*, the south half of the west half of lot number 33 (thirty-three), old number, situate in Charlestown, city of Georgetown, with the buildings thereon, known and described in the Town Books as west half of south half 33, also known as 65, Charlestown; and *thirdly* west ¼ (quarter) of the north ½ (half) lot 33, (thirty-three), also known as 65 (sixty-five), in Charlestown District, in the city of Georgetown, county of Demerary, and colony of British Guiana, with the buildings thereon known and described in the Town Books as west quarter of north half 33, also known as 65, Charlestown, subject to First Mortgages, bearing date 2nd January, 1909, in favour of The British Guiana Mutual Fire Insurance Company, Limited,—to and in favour of Antonio Gonsalves Branco, of lot 29, Howes and Green Streets, Charlestown, Georgetown.

22. By Manoel Jose De Freitas, of Bartica, Essequebo, TRANSPORT of a tract of land situate, lying and being on the right bank of the Essequebo River, and left bank of the Ampa creek, beginning at the mouth of the Ampa creek, and extending along the right bank of the Essequebo River, upwards 300 roods thence S. 84° 16' E. 300 roods, thence N. 5° 44' E. 134.5 roods to the Ampa creek, and thence along the left bank of the said creek to the beginning of the survey, save and except 200 square roods of land at Ampa Point, reserved as a quarry, in the county of Essequebo, and colony of British Guiana, containing 139 acres, as shown on a diagram by James A. P. Bowhill, Government Surveyor, dated 30th November, 1899, granted by the Governor of British Guiana on the 23rd January, 1900, and all the buildings and erections thereon,—to and in favour of Alleyne Elijah Matthews, of Dallie, Essequebo.

23. By Alleyne Elijah Matthews, of Dallie, Essequebo, a FIRST MORTGAGE on a tract of land situate, lying and being on the right bank of the Essequebo River, and left bank of the Ampa creek, beginning at the mouth of the Ampa creek, and extending along the right bank of the Essequebo River, upwards 300 roods, thence S. 84° 16' E. 300 roods, thence N. 5° 44' E. 134.5 roods to the Ampa creek, and thence along the left bank of the said creek to the beginning of the survey, save and except 200 square roods of land at Ampa Point, reserved as a quarry, in the county of Essequebo and colony of British Guiana, containing 139 acres, as shown on a diagram by James A. P. Bowhill, Government Surveyor, dated 30th November, 1899, granted by the Governor of British Guiana on the 23rd January, 1900, and all the buildings and erections thereon,—to and in favour of Manoel Jose deFreitas, of Bartica, Essequebo.

24. By The Tower Hotel, Limited, of lots 23 and 24, Robbstown, Georgetown, a FIRST MORTGAGE on *firstly*, lots numbers 23 (twenty-three) and 24 (twenty-four), in that part of Georgetown called Robbstown, as laid down and defined on a plan or chart of Robbstown, by the Sworn Land Surveyor William Hayley, dated the 1st day of June, 1864, and deposited in the Registrar's Office of the counties of Demerary and Essequebo on the 27th day of August, 1864, and as particularly described in a document called a plan for laying out anew the ward of Robbstown into lots, erection of a river wall, the closing of old streets and alleys prepared by the Commissioners of Robbstown under the authority of the 12th and 13th sections of Ordinance No. 11 of the year 1864, said plan having been approved of by the Governor and Court of Policy on the 19th day of August, 1864, and also in pursuance of said Ordinance deposited in the said Registrar's Office on the 27th day of August, 1864, as transported to Ann Thompson on the 21st day of January, 1865, with the buildings and erections on the said lots; and *secondly*, lot number 25 (twenty-five), in that part of Georgetown called Robbstown, as laid down and defined on the plan or chart of Robbstown made by the Sworn Land Surveyor William Hayley, dated the first day of June, 1864, and deposited in the Registrar's Office of British Guiana on the 27th day of August, 1864, and as particularly described in a document called a plan for laying out anew the ward of Robbstown into lots, the erection of a river wall, the closing of old streets and alleys prepared by the Commissioners of Robbstown under the authority of the 12th and 13th sections of Ordinance No. 11 of the year 1864, said plan having been approved of by the Governor and Court of Policy on the 19th day of August, 1864, and also in pursuance of said Ordinance deposited in the Registrar's Office on the said 27th day of August, 1864, no buildings thereon,—to and in favour of the estate of Pierre Louis de Saffon.

25. By the Mayor and Town Council of Georgetown, TRANSPORT of lot number 99 (*ninety-nine*), in that part of Georgetown called Queenstown Ward, as laid down and defined on the plan of the district, situated on the lands of the Thomas estate, made by the Sworn Land Surveyor Luke M. Hill, C.E., dated 1st September, 1887, and deposited in the office in Georgetown of the Registrar of the colony of British Guiana on the 7th day of April, 1888, in pursuance of the provisions of section six of Ordinance two of 1887, subject to the By-Laws and Regulations annexed thereto, passed by the Mayor and Town Council on the 15th May, 1888, and sanctioned by the Governor and Court of Policy on the 10th July, 1888,—to and in favour of Edwin Arthur Phillips, of lot 131, Crown Street, Queenstown Ward, Georgetown.

26. By Edwin Arthur Phillips, of 131, Crown Street, Queenstown, in the city of Georgetown, a FIRST MORTGAGE on lot number 99 (*ninety-nine*), in that part of Georgetown called Queenstown Ward, as laid down and defined on the plan of the district, situated on the lands of the Thomas estate, made by the Sworn Land Surveyor Luke M. Hill, C.E., dated 1st September, 1887, and deposited in the office in Georgetown of the Registrar of the colony of British Guiana on the 7th day of April, 1888, in pursuance of the provisions of section six of Ordinance two of 1887, subject to the By-Laws and Regulations annexed thereto, passed by the Mayor and Town Council on the 15th May, 1888, and sanctioned by the Governor and Court of Policy on the 10th July, 1888, and all the buildings and erections thereon,—to and in favour of The British Guiana Building Society, Limited, of lots Nos. 1, 2 and 3, High Street, Georgetown.

27. By Antonio Ferreira Cabral, of Vergenoegen, Jose Gomes da Silva, as having in marriage in community of property, Joaquina Ferreira da Silva, born Cabral, of 56, Brickdam, Georgetown, Mary Ferreira Lumilino, born Cabral, widow, of lot 33, Howes Street, Charlestown, Georgetown, the said Antonio Ferreira Cabral, Joaquina Ferreira da Silva, born Cabral, and Mary Ferreira Lumilino, born Cabral, being three of the heirs under the last will

Digitized by Google

and testament of their father Antonio Ferreira Cabral, deceased, and three of the heirs, *ab intestato*, of their brother, Manoel Ferreira Cabral, deceased, who was the other heir, under the last will and testament of his father the said Antonio Ferreira Cabral, deceased, and by Mary Ferreira Cabral, born da Souza, widow, as having a life interest in the hereinafter property, TRANSPORT of the south-west quarter of lot number 33 (thirty-three), situate in New Charlestown, city of Georgetown, county of Demerary, with all the buildings and erections thereon,—to and in favour of Jose Gomes da Silva, of 56, Brickdam, Georgetown.

28. By Jose Gomes da Silva, of 56, Brickdam, Georgetown, a FIRST MORTGAGE on the south-west quarter of lot number 33 (thirty-three), situate in New Charlestown, city of Georgetown, county of Demerary, with all the buildings and erections thereon,—to and in favour of Joao Pedro Santos, of 75, Main Street, Georgetown.

29. By Manoel Gonsalves, of 132, Regent Street, Georgetown, TRANSPORT of an undivided half part or share of and in, *firstly*, lot number 132 (one hundred and thirty-two), in that part of Georgetown called Bourda, as laid down and defined on a plan of the Town districts, situate on the lands of the Vlissengen estate, made by the Sworn Land Surveyor Luke M. Hill, dated 17th June, 1879, and deposited in the Registrar's Office of the counties of Demerary and Essequebo on the first of November, 1879, said plan having been approved of by the Governor and Court of Policy on the 22nd of September, 1879, and deposited in the Registrar's Office aforesaid, in pursuance of the provisions of section sixty-four of Ordinance No. 2 of the year 1876, and the buildings and erections thereon, subject to a First Mortgage passed on the 28th March, 1911, in favour of Jose Norberto Pereira; and *secondly*, of and in lot number 139 (one hundred and thirty-nine) in that part of Georgetown called Bourda, as laid down and defined on the plan of the Town Districts, situated on the lands of the Vlissengen estate, made by the Sworn Land Surveyor Luke M. Hill, dated 17th June, 1879, and deposited in the Registrar's Office of the counties of Demerary and Essequebo on the 1st of November, 1879, said plan having been approved of by the Governor and Court of Policy on the 22nd of September, 1879, and deposited in the Registrar's Office aforesaid, in pursuance of the provisions of section sixty-four of Ordinance No. 2 of the year 1876, with the buildings and erections thereon, also subject to a First Mortgage passed on the 28th March, 1911, in favour of Jose Norberto Pereira,—to and in favour of Joao Figueira, of 126, Fifth Street, Albert town, Georgetown.

30. By Maria Ferreira Branco Gonsalves dos Santos, widow, of 180, Waterloo Street, Georgetown, as having been married in community of property to Manoel Gonsalves dos Santos, in the Island of Madeira who died on the 4th day of January, 1909, *intestate*, and without issue, TRANSPORT of undivided three-fourth parts or shares of and in the west half more or less of the concession or lot number 17 (seventeen), as it is at present railed in, situate in Charlestown District, in the city of Georgetown, together with an undivided three-fourths of and in all the buildings and erections thereon,—to and in favour of Antonio Gonsalves dos Santos, of lot 82, Adelaide Street, Georgetown.

31. By Guilherme Jose de Freitas, of lot 180 and 181, Waterloo Street, Georgetown, and John Gomes Henriques, of Georgetown, as the duly constituted attorneys in this colony of Alexander Teixeira, executrix to and under the last will and testament of Cesaria Candida D'Andrade, deceased, TRANSPORT of parts of lots 118 (one hundred and eighteen) and 119 (one hundred and nineteen), known in the Receiver's Books as west quarter lot number 40 (forty) situate in Kingston District, in the county of Demerary, and colony aforesaid, with all the buildings and erections thereon,—to and in favour of George Gilfillan Aird, of Georgetown.

32. By Dorcas Ruth Cumberbatch, born Moore, the wife of and assisted as far as need be by her husband Henry Cumberbatch, of lot 64, D'Urban Street, Wortmanville, in the city of Georgetown, a FIRST MORTGAGE on the west half of lot letter J, part of that part of Pln. Werk-en-Rust, situate on the east bank of the River Demerary, between Pln. Vlissengen, on the north and Pln. Le Repentir on the south called Wortmanville, as laid down on a sketch by H. Rainsford, Sworn Land Surveyor, dated April, 1843, and deposited in the Registrar's Office of the counties of Demerary and Essequebo on the 13th of November, 1845, and all the buildings and erections thereon, save and except a small cottage belonging to Matilda Weeks, and subject to a lease in favour of the said Matilda Weeks,—to and in favour of The British Guiana Building Society, Limited, of lots Nos. 1, 2 and 3, High Street, Georgetown.

33. By Cyril St. Valle, of 5, Lamaha Street, in the city of Georgetown, a FIRST MORTGAGE on the east half of the east half of lot Q, part of Plantation Werk-en-Rust, situate on the east bank of the river Demerary, between Plantation Vlissengen on the north and Plantation Le Repentir on the south, which said east half lot is known and described on a diagram of a section of the Lodge Village, being part of Plantation Werk-en-Rust, situate in the county of Demerary, colony of British Guiana, by John Peter Prass, Sworn Land Surveyor, dated 29th day of October, 1885, and deposited in the Registrar's Office of British Guiana on the 11th day of December, 1885, subject to the following conditions, that is to say, that no house or building shall at any time hereafter be erected or put up by the purchaser within three roods of the edge of the road in front of the said lot, and that he shall keep up in good order the said roads and drains parallel thereto to the extent of the façade of the said half lot, and all the buildings and erections thereon, save and except the building belonging to one Lisford Wood,—to and in favour of The British Guiana Building Society, Limited, of lots Nos. 1, 2 and 3, High Street, Georgetown.

34. By Manoel Figueira, of lot 2, corner of Cumings and First Streets, Albert-town, in the city of Georgetown, a FIRST MORTGAGE on a piece of land, part of Plantation Thomas, situate on the east sea coast of the county of Demerary, and called Albert-town, and known on a chart thereof by the Sworn Land Surveyor Joseph Hadfield, deposited in the Registrar's Office of the counties of Demerary and Essequebo as lot No. 114 (one hundred and fourteen) and all the buildings and erections thereon,—to and in favour of The Hand-in-Hand Mutual Guarantee Fire Insurance Company of British Guiana, Limited, of lots 1, 2 and 3, High Street, Robbstown, Georgetown.

35. By Robert Hugh Birkett, of 29, Albouys Street, Albouystown, in the city of Georgetown, a FIRST MORTGAGE on the west half of lot number 64 (sixty-four) situate in New Charlestown District, in the city of Georgetown, in the county of Demerary and colony of British Guiana, and all the buildings and erections thereon,—to and in favour of The Hand-in-Hand Mutual Guarantee Fire Insurance Company of British Guiana, Limited.

36. By James Henry Sholto Douglas, Medical Practitioner, of Suddie, in the county of Essequebo, a SECOND MORTGAGE on a piece of land situate on the west sea coast of the county of Essequebo, being 750 (seven hundred and fifty) roods in depth, with the buildings and erections thereon, save and except so much thereof as on the 7th December, 1837, belonged to John Dagg and S. Sampson and save and except such lots part of said piece of land as have been sold and transported and which have been sold but not yet transported, bounded on the south by the Itiribisci Creek and on the north by Plantation Adventure, said piece of land being called and known as Riverstown and on all the buildings, erections, machinery, live and dead stock and all further appurtenances on the said plantation or thereto belonging,—to and in favour of Percy Claude Wight, of Epworth House, Brickdam, Georgetown.

37. By Doolam, of Malgre Tout, TRANSPORT of a piece of land part of a piece of land part of Plantation Malgre Tout, situate on the west bank of the Demerara river, the said piece of land being laid down and defined and marked A on a diagram of a lot of land situate on the sea front of Plantation Versailles, west bank, Demerara river, British Guiana, by James Seymour, Sworn Land Surveyor, dated 31st December, 1907, and deposited in the Registrar's Office of British Guiana on the 15th day of January, 1908, the said piece of land hereby transported being on the western portion of lot A measuring four roods and a half in length by three roods and eleven feet on the east and on the west two roods four feet, with all the buildings and erections, situate on the said piece of land hereby transported,—to and in favour of the estate of Rugobeer, also called Anthony Coonjel, deceased,

Registrar's Office of British Guiana, Georgetown, Demerary, this 12th day of May, 1911.

L. C. DALTON,
Registrar.

County of Berbice.

10TH JUNE, 1911.

[FIRST PUBLICATION.]

THE following TRANSPORTS and MORTGAGE are intended to be passed before one of Their Honours the Judges of the Supreme Court of British Guiana on any day after Saturday, the 10th day of June, 1911, which such Judge shall be pleased to appoint, viz.:—

1, By Suni, female, No. 531, ex *Berkshire*, 1874, now residing at Plantation Bush Lot, Corentyne,

Digitized by Google

singlewoman, a FIRST MORTGAGE on a piece of land, lot number 35 (thirty-five), part of Plantation lot number 27 (twenty-seven), situate on the Corentyne Coast of the county of Berbice, the said lot number 35 (thirty-five), being laid down and defined on a diagram of said plantation made by E. Chalmers, Sworn Land Surveyor, dated 13th December, 1902, and deposited in the Registrar's Office of British Guiana, New Amsterdam, on the 23rd day of December, 1902, with all the buildings, erections, and appurtenances thereon and thereto belonging and on all cattle and live stock of and belonging to the said Sunia, and especially six head of cattle all branded $\frac{KM}{31}$ being on the said lot number 35 aforesaid, and their increase,—to and in favour of Trenton Dharry, of Plantation Port Mourant, Corentyne, Coast, Berbice.

2. By Eugene Allan Fraser, lot 7, Main Street, of New Amsterdam, Berbice, and Albertha Cleopatra Fraser, spinster, of Charlotte Street, Bourda, Georgetown, and by Hubert Darcey Fraser, of the Penal Settlement, Essequebo, in his quality as one of the joint and several executors to and under the will of his deceased father, Gilbert Adolphus Fraser, TRANSPORT of lots numbers 4 (four) and 5 (five). parts of lot 41 (forty-one), situate on the west sea coast of the county of Berbice, in the colony of British Guiana, the said lots numbers 4 (four) and 5 (five), being laid down and defined on a diagram of the said lot No. 41 (forty-one), by William Chalmers, Sworn Land Surveyor, dated 4th October, 1871, and deposited in the Registrar's Office in Berbice on the 12th October, 1871, together with the middle-walk dam, lying between the said lots numbers 4 (four) and 5 (five), and shown on the said diagram,—to and in favour of Ramdhoney, native of this colony, C.R. No. 3 of 1873, of Plantation Bath, West Coast, Berbice.

3. By John Augustus Abbensetts, of New Amsterdam, Berbice, TRANSPORT of lot number 23, (twenty-three), part of Plantation Seafield or lot number 42 (forty-two), situate on the west sea coast of the county of Berbice, the said lot number 23 (twenty-three), being laid down and defined on a diagram of said plantation made by A. F. Baird, Sworn Land Surveyor, dated February, 1863, and deposited in the Registrar's Office of Berbice, no buildings thereon, save and except a certain strip of land enclosed by wire fences measuring 100 (one hundred) feet in width running through the said lot number 23 (twenty-three) and belonging to the Demerara Railway Company,—to and in favour of William Alfred Douglas, of Pitt Street, New Amsterdam, Berbice.

Registrar's Office of British Guiana, New Amsterdam, Berbice, this 26th day of May, 1911.

L. C. DALTON,
Registrar.

County of Berbice.

3RD JUNE, 1911.

[SECOND PUBLICATION.]

THE following TRANSPORTS and MORTGAGE are intended to be passed before one of Their Honours the Judges of the Supreme Court of British Guiana on any day after Saturday, the 3rd day of June, 1911, which such Judge shall be pleased to appoint, viz:—

1. By the Berbice Library, incorporated under Ordinance No. 2 of 1892, TRANSPORT of a piece of land 6 (six) roods and 3½ (three and a half) feet in façade by five (5) roods in depth, the said piece of land forming part of the southern back quarter of lot number 9 (nine), situate in that part of the Town of New Amsterdam called Smyth Town, in the county of Berbice, and being laid down and defined and marked 4 on a diagram of the said southern back quarter of lot number 9 (nine) situate in that part of the Town of New Amsterdam made by the Sworn Land Surveyor J. B. Sykes, dated 16th September, 1907, and deposited in the Registrar's Office of British Guiana, New Amsterdam, on the 1st day of March, 1911, with the buildings thereon,—to and in favour of Georgiana Harris, and Caroline Harris, spinsters, both of New Amsterdam, Berbice.

2. By The Berbice Library, incorporated under Ordinance No. 2 of 1892, TRANSPORT of a piece of land 6 (six) roods in façade by 5 (five) roods in depth, the said piece of land forming part of the southern back quarter of lot number 9 (nine), situate in that part of the Town of New Amsterdam called Smyth Town, in the county of Berbice, and being laid down and defined and marked "3" on a diagram of the said southern back quarter of lot number 9 (nine), situate in that part of the town of New Amsterdam made by he Sworn Land Surveyor J. B. Sykes, dated 16th September, 1907, and deposited in the Registrar's Office of British Guiana, New Amsterdam, on the 1st day of March, 1911, with the buildings thereon,—to and in favour of the minors Sybil Angoy, Hyacent Angoy, Ina Angoy and Agatha Angoy, all of New Amsterdam, Berbice.

3. By Henry Ebenezer Jones or Henry Edward Jones, of St. Ann Street, New Amsterdam, in the county of Berbice, a FIRST MORTGAGE on a lot of land situated in that part of the town of New Amsterdam formerly known as Government or Colony Town, being lately called Queenstown and laid down and designated as lot number 8 (eight), in a chart or diagram thereof made by James Bone, Sworn Land Surveyor, dated 30th August, 1839, and deposited in the Registrar's Office of this county together with all the buildings and erections thereon,—to and in favour of The British Guiana Building Socie y, Limited, of Lots Nos. 1, 2 and 3, High Street, Georgetown.

Registrar's Office of British Guiana, New Amsterdam, Berbice, this 19th day of May, 1911.

L. C. DALTON,
Registrar.

County of Berbice.

27TH MAY, 1911.

[THIRD PUBLICATION.]

THE following TRANSPORTS and MORTGAGE are intended to be passed before one of Their Honours the Judges of the Supreme Court of British Guiana on any day after Saturday, the 27th day of May, 1911, which such Judge shall be pleased to appoint, viz.:—

1. By Bygaree, male, native of the colony, of Rose Hall Village, Corentyne Coast, Berbice, TRANSPORT of the west half of the west half of lot number 32 (thirty-two), section 1, and the south half of the south half of lot number 32 (thirty-two), section 2, parts of the west half of Plantation Letter Kenny, situate on the Corentyne Coast, in the county of Berbice, the said lots being laid down and defined on a diagram made by Frank Fowler, Sworn Land Surveyor, dated 26th January, 1895, and deposited in the Registrar's Office of British Guiana, New Amsterdam, on the 26th November, 1895, no buildings thereon, —to and in favour of Latchana, male, native of the colony, of Plantation Letter Kenny, Corentyne Coast, Berbice.

2. By Hyder, male, No. 153, ex *Gainsborough*, 1872, of Pln. Port Mourant, Corentyne Coast, Berbice, TRANSPORT of the eastern half of the east half of lot number 5 (five), part of lot number 15 (fifteen), or that part thereof known as Plantation Bloomfield, situate on the Corentyne Coast of the county of Berbice, the said lot number 5 (five), being laid down and defined on a diagram of the said plantation Bloomfield, made by John Peter Prass, Sworn Land Surveyor, dated 28th of December, 1882, and deposited in the Registrar's Office of British Guiana, New Amsterdam, on the 5th day of January, 1883, no buildings thereon,—to and in favour of Latchana, male native of the Colony, of Plantation Letter Kenny, Corentyne Coast, Berbice.

3. By Reoty, male, No. 399, ex *Artist*, 1876, of Cumberland Village, Canje, Berbice, TRANSPORT of one undivided eighth (⅛) of one undivided ninth (⅑) part or share of and in lot number 2 (two), east coast Canal lot, situate in the county of Berbice in the colony of British Guiana, no buildings thereon,—to and in favour of Latowna, male, No. 14,992, ex *Plassey*, 1882, of Plantation lot No. 2, East Coast, Berbice.

4. By The Local Government Board of British Guiana, TRANSPORT of that piece of land situated on the western half of the Village of Belladrum, in the county of Berbice, in the colony of British Guiana, formerly known as lot number 19 (nineteen), and now known as lot number 17 (seventeen), as laid down and defined on the plan of the Eldorado Block made by F. Fowler, Government Surveyor, dated 30th July, 1892, and deposited in the Registrar's Office at New Amsterdam on the 2nd September, 1892, without the buildings thereon,—to and in favour of Teresa Frances Stepney, widow, of Belladrum Village, West Coast, Berbice.

5. By Samuel Timothy Cox, of 9, Main Street, New Amsterdam, in the county of Berbice, a FIRST MORTGAGE on, *firstly*, a piece of land twenty-three and a half (23½) *roods* in façade by five (5) *roods* in depth, the said piece of land forming part of the southern back quarter of lot number 9 (nine), situate in that part of the Town of New Amsterdam called Smyth Town, in the county of Berbice, and being laid down and defined and marked "1" on a diagram of the said southern back quarter of lot number 9 (nine), situate in that part of the Town of New Amsterdam, made by the Sworn Land Surveyor J. B. Sykes, dated 16th September, 1907, and deposited in

Digitized by Google

the Registrar's Office of British Guiana, New Amsterdam, on the 1st day of March, 1911, and all the buildings and erections thereon; *secondly*, part of the northern back quarter of lot number 16 (sixteen), situate in that part of the Town of New Amsterdam called Smyth Town, bounded on the east by the back dam trench, on the west by the property of Thomas Canterbury, on the north by the drain dividing lots numbers 15 (fifteen) and 16 (sixteen), and on the south by the public street running through the centre of the lot, and all the buildings and erections thereon; and *thirdly*, part of the southern front quarter of lot number 18 (eighteen), situate in that part of the Town of New Amsterdam called Smyth Town, bounded on the east by part of said lot the property of F. G. Ferreira, on the west by part of said lot the property of the estate of Mrs. Tynes, on the north by the drain along the street running through the centre of said lot number 18 (eighteen), and on the south by the drain dividing lots numbers 18 (eighteen) and 19 (nineteen), and all the buildings and erections thereon,—to and in favour of The British Guiana Building Society, Limited, of lots 1, 2 and 3, High Street, Georgetown.

Registrar's Office of British Guiana, New Amsterdam, Berbice, this 12th day of May, 1911.

L. C. DALTON,
Registrar.

Execution Sales.

BY THE REGISTRAR.

Counties of Demerary and Essequebo.

[FIRST PUBLICATION.]

PURUSANT to writ of execution in the matter following:—

I, the undersigned, Registrar of British Guiana, or my lawful deputy, will expose for sale to the highest bidder, in the presence of a Sworn Clerk or Assistant Sworn Clerk, at lot 129, Triumph, East Coast, Demerary, on Thursday, 1st June, 1911, at 1 o'clock, p.m.:—

In behalf of J. N. Perreira whose place of abode is at Murray Street, Georgetown, plaintiff, *versus* John da Silva whose place of abode is at Triumph, East Coast. Demerary, defendant:—The stock-in-trade of the defendant in the two-storey building situate at lot 129, Triumph, East Coast, Demerary, as per inventory.

All persons having any right, title, interest or claim in and to the said property, and who may have just grounds to oppose the sale thereof, are hereby required to do so in due form of law at the Registrar's Office in Georgetown, and thereafter to proceed to law.

Terms of Sale:—Cash on the knock of the hammer.

Registrar's Office of British Guiana, Georgetown, Demerary, this 25th day of May, 1911.

L. C. DALTON,
Registrar.

[FIRST PUBLICATION.]

The Opposition entered on the 28th day of April, 1911, in the undermentioned matter having on the 25th day of May, 1911, been withdrawn.

PURSUANT to an Order granted by His Honour Sir Henry Alleyne Bovell, Knight, Chief Justice of British Guiana, bearing date 4th day of April, 1911, on the petition of Doobrey, of Mahaica, East Coast, Demerary, an inhabitant of the county of Demerary, and colony of British Guiana, plaintiff.

I, the undersigned Registrar of British Guiana, or my lawful deputy, will expose for sale to the highest bidder, in presence of a Sworn Clerk or Assistant Sworn Clerk, at the Victoria Law Courts, in the city of Georgetown, on Monday, the 12th day of June, 1911, at 12 o'clock, noon:—

In behalf of the abovenamed petitioner *versus* Jeffrey Dyett, defendant:—A piece of land forming part of Supply Village, Mahaica, East Sea Coast, Demerara, and colony of British Guiana, being a quarter acre of land and known as Boodone's land with the buildings and erections thereon.

All persons having any right, title, interest or claim in and to the above property, and who may have just grounds to oppose the sale thereof, are hereby required to do so in due form of law at the Registrar's Office in Georgetown, within fourteen days after the first Saturday's advertisement, setting forth his, her or their reasons of opposition in writing, duly signed by a Barrister-at-Law or Solicitor, and thereafter to proceed according to law. Those inclined to purchase will attend at the time and place beforementioned.

Payment must be made as follows:—One hundred dollars and under, Cash; exceeding $100—the purchaser or purchasers shall, unless they pay the purchase money at the time of sale, forthwith deposit with the Marshal 25 per cent. of the purchase money and shall, if the purchase money does not exceed the sum of $500, pay the balance by three equal instalments, from the day of sale, with interest at the rate of six per cent. per annum, at the expiration of one, two and three months, respectively, and if the purchase money exceeds the sum of $500, he shall pay such balance with such interest by three equal instalments at the expiration of two, four and six months, respectively.

In the event of the purchaser making any default in payment of any of the instalments, the amount of the deposit shall be forfeited and the property may, after being re-advertised, be put up for sale at auction and sold.

Registrar's Office of British Guiana, Georgetown, Demerary, this 26th day of May, 1911.

L. C. DALTON,
Registrar.

[FIRST PUBLICATION.]

PURSUANT to writ of execution in the matter following:—

I, the undersigned Registrar of British Guiana, or my lawful deputy, will expose for sale to the highest bidder, in presence of a Sworn Clerk, or Assistant Sworn Clerk, at the Victoria Law Courts, in the city of Georgetown, on Monday, the 12th day of June, 1911, at 12 o'clock, noon:—

In behalf of J. N. Perreira whose place of abode is at Murray Street, Georgetown, plaintiff, *versus* John da Silva, whose place of abode is at Triumph, East Coast, Demerary, defendant:—One two-storey building the property of the defendant, situate at lot 129, Triumph, East Coast, Demerary.

All persons having any right, title, interest or claim in and to the above property, and who may have just grounds to oppose the sale thereof, are hereby required to do so in due form at the Registrar's Office in Georgetown within fourteen days after the first Saturday's advertisement, setting forth his, her or their reason of opposition in writing duly signed by a Barrister-at-Law or Solicitor, and thereafter to proceed according to law. Those inclined to purchase will attend at the time and place beforementioned.

Payment must be made as follows:—One hundred dollars and under, Cash; exceeding $100 the purchaser or purchasers shall, unless they pay the purchase money at the time of the sale, forthwith deposit with the Marshal 25 per cent. of the purchase money and shall, if the purchase money does not exceed the sum of $500, pay the balance by three equal instalments from the day of sale, with interest at the rate of six per cent. per annum at the expiration of one, two or three months, respectively, and if the purchase money exceeds the sum of $500, he shall pay such balance with such interest by three equal instalments at the expiration of two, four and six months, respectively.

In the event of the purchaser making any default in payment of any of the instalments, the amount of the deposit shall be forfeited, and the property may, after being re-advertised, be put up for sale at auction and sold.

Registrar's Office of British Guiana, Georgetown, Demerary, this 26th day of May, 1911.

L. C. DALTON,
Registrar.

[FIRST PUBLICATION.]

PURSUANT to an Order granted by His Honour Sir Henry Alleyne Bovell, Knight, Chief Justice of British Guiana, bearing date 10th day of May, 1911, on the petition of Simon Wills, an inhabitant of the county of Demerary, and colony of British Guiana, plaintiff.

I, the undersigned Registrar of British Guiana, or my lawful deputy, will expose for sale to the highest bidder, in presence of a Sworn Clerk, or Assistant Sworn Clerk, at the Victoria Law Courts, in the city of Georgetown, on Monday, the 12th day of June, 1911, at 12 o'clock, noon:—

In behalf of the abovenamed petitioner *versus* Alexander Skeffers, defendant:—An undivided half of lot number 122, part of Pln. Vreed-en-Hoop, situate on the west sea coast of the county of Demerary.

All persons having any right, title, interest or claim in and to the above property and who may have just grounds to oppose the sale thereof, are hereby required to do so in due form at the Registrar's Office in Georgetown, Demerary, within fourteen days after the first Saturday's advertisement, setting forth, his, her or their reason of opposition in writing, duly signed by a Barrister-at-Law or Solicitor, and thereafter to proceed according to law. Those inclined to purchase will attend at the time and place beforementioned.

Digitized by Google

Payment must be made as follows :—One hundred dollars and under, Cash; exceeding $100 the purchaser or purchasers shall, unless they pay the purchase money at the time of the sale, forthwith deposit with the Marshal 25 per cent. of the purchase money and shall, if the purchase money does not exceed the sum of $500, pay the balance by three equal instalments from the day of sale, with interest at the rate of six per cent. per annum at the expiration of one, two or three months, respectively, and if the purchase money exceeds the sum of $500, he shall pay such balance with such interest by three equal instalments at the expiration of two, four and six months, respectively.

In the event of the purchaser making any default in payment of any of the instalments, the amount of the deposit shall be forfeited, and the property may, after being re-advertised, be put up for sale at auction and sold.

Registrar's Office of British Guiana, Georgetown, Demerary, this 26th day of May, 1911.

L. C. DALTON,
Registrar.

Counties of Demerary and Essequebo.

[SECOND PUBLICATION.]

PURSUANT to writ of execution in the matter following :—

I, the undersigned Registrar of British Guiana, or my lawful deputy, will expose for sale to the highest bidder, in presence of a Sworn Clerk or Assistant Sworn Clerk, at the Victoria Law Courts, in the city of Georgetown, on Tuesday, the 6th day of June, 1911, at 12 o'clock, noon :—

In behalf of Maria Jose De Freitas, widow, of 81, Camp Street, Georgetown, plaintiff, *versus* Edward Lyalls Greene, of lot K, Bent Street, Georgetown, defendant :—*Firstly*, a piece of land having a façade of 60 (sixty) roods being part of that part of Plantation Susannah's Rust, situate on the west bank of the River Demerary in the county of Demerary, the said part being 200 (two hundred) roods by the whole depth of the said Plantation and bounded by the River Demerary by lot number 19, by lot number 22, and by the remaining part of the said Plantation consisting of 50 roods façade by the whole depth of the said Plantation, said boundaries being shown on a diagram by A. S. Jeffrey, Sworn Land Surveyor dated November the 10th, 1867, and deposited in the Registrar's Office of the counties of Demerary and Essequebo on the 22nd day of November, 1867, and known as Roslyn said 60 (sixty) roods of land to be measured in façade from the northern boundary of the said piece of land known as Roslyn and running southward to the extent in façade of the said 60 (sixty) roods with the usual depth with all the buildings, erections, machinery, cultivation and further appurtenances at present thereon and thereto belonging; *secondly*, one undivided quarter part or share of and in the east half of lot K, part of Plantation Werk-en-Rust, situate on the east bank of the River Demerary between Plantation Vlissengen on the north and Plantation Le Repentir on the south, which said lot is known and described on a diagram of a section of the Lodge Village being part of Plantation Werk-en-Rust, situate in the county of Demerary, colony of British Guiana, by John Peter Prass, Sworn Land Surveyor, dated the 29th day of October, 1885, and deposited in the Registrar's Office of British Guiana on the 11th day of December, 1885, subject to the following conditions that is to say, that no house or building shall at any time hereafter be erected or put up by the purchaser within three roods of the edge of the road in front of the said half lot and that he shall keep up in good order the said road and the drain parallel thereto to the extent of the façade of the east half of the said lot K.

All persons having any right, title, interest or claim in and to any of the above properties, and who may have just grounds to oppose the sale thereof, are hereby required to do so in due form of law at the Registrar's Office in Georgetown, within fourteen days after the first Saturday's advertisement, setting forth his, her or their reasons of opposition in writing, duly signed by a Barrister-at-Law or Solicitor, and thereafter to proceed according to law. Those inclined to purchase will attend at the time and place beforementioned.

Payment must be made as follows :—One hundred dollars and under, Cash exceeding $100—the purchaser or purchasers shall unless they pay the purchase money at the time of sale, forthwith deposit with the Marshal 25 per cent. of the purchase money and shall, if the purchase money does not exceed the sum of $500, pay the balance by three equal instalments, from the day of sale, with interest at the rate of six per cent. per annum, at the expiration of one, two and three months, respectively, and if the purchase money exceeds the sum of $500, he shall pay such balance with such interest by three equal instalments at the expiration of two, four and six months, respectively.

In the event of the purchaser making any default in payment of any of the instalments, the amount of the deposit shall be forfeited and the property may, after being re-advertised, be put up for sale at auction and sold.

Registrar's Office of British Guiana, Georgetown, Demerary, this 19th day of May, 1911.

L. C. DALTON,
Registrar.

Counties of Demerary and Essequebo.

[THIRD PUBLICATION.]

PURSUANT to writ of execution in the matter following :—

I, the undersigned Registrar of British Guiana, or my lawful deputy will expose for sale to the highest bidder, in presence of a Sworn Clerk or Assistant Sworn Clerk, at the Victoria Law Courts, in the city of Georgetown, on Monday, the 29th day of May, 1911, at 12 o'clock, noon :—

In behalf of Maria J. de Freitas, widow, of lots 80 and and 81, Camp and Robb Streets, Georgetown, plaintiff *versus* William J. McKenzie Lord, of lot 344, Cumings Street, Georgetown, defendant :—The one-storey cottage on brick pillars situate on the east half of lot 344, North Cumingsburg district, the property of the abovenamed defendant.

All persons having any right, title, interest or claim in and to the above property, and who may have just grounds to oppose the sale thereof, are hereby required to do so in due form of law at the Registrar's Office in Georgetown, within fourteen day after the first Saturday's advertisement, setting forth his, her or their reason of opposition in writing, duly signed by a Barrister-at-Law or Solicitor, and thereafter to proceed according to law. Those inclined to purchase will attend at the time and place beforementioned.

Payment must be made as follows :—One hundred dollars and under, Cash ; exceeding $100 the purchaser or purchasers shall, unless they pay the purchase money at the time of the sale, forthwith deposit with the Marshal 25 per cent. of the purchase money and shall, if the purchase money does not exceed the sum of $500, pay the balance by three equal instalments from the day of sale, with interest at the rate of six per cent. per annum at the expiration of one, two and three months, respectively, and if the purchase money exceeds the sum of $500, he shall pay such balance with such interest by three equal instalments at the expiration of two, four and six months, respectively.

In the event of the purchaser making any default in payment of any of the instalments, the amount of the deposit shall be forfeited, and the property may, after being re-advertised, be put up for sale at auction and sold.

Registrar's Office of British Guiana, Georgetown, Demerary, this 12th day of May, 1911.

L. C. DALTON,
Registrar.

[THIRD PUBLICATION.]

PURSUANT to an Order granted by His Honour Sir Henry Alleyne Bovell, Kt., Chief Justice of British Guiana, bearing date 14th day of October, 1910, on the petition of Antonio Vieira, residing at Buxton, East Coast, Demerary, British Guiana, plaintiff.

I, the undersigned Registrar of British Guiana, or my lawful deputy, will expose for sale to the highest bidder, in presence of a Sworn Clerk or Assistant Sworn Clerk at the Victoria Law Courts, in the city of Georgetown, on Monday, the 29th day of May, 1911, at 12 o'clock, noon :—

In behalf of the abovenamed petitioner *versus* Elvira Greene, defendant :—An undivided half of east half lot 112, section B ; east half lot 123, section A east half lot 88, section C; east half lot 77, section D, east half lot 84, section G, in the village of Buxton, county of Demerary and colony of British Guiana without the buildings thereon.

All persons having any right, title, interest or claim in and to the above property, and who may have just grounds to oppose the sale thereof, are hereby required to do so in due form of law at the Registrar's Office in Georgetown, Demerara, within fourteen days after the first Saturday's advertisement, setting forth his, her or their reasons of opposition in writing, duly signed by a Barrister-at-Law or Solicitor, and thereafter to proceed according to law.

Digitized by Google

Those inclined to purchase will attend at the time and place beforementioned.

Payment must be made as follows:—One hundred dollars and under, Cash; exceeding $100—the purchaser or purchasers shall, unless they pay the purchase money at the time of sale, forthwith deposit with the Marshal 25 per cent. of the purchase money and shall, if the purchase money does not exceed the sum of $500, pay the balance by three equal instalments, from the day of sale, with interest at the rate of six per cent. per annum at the expiration of one, two and three months, respectively, and if the purchase money exceeds the sum of $500, he shall pay such balance with such interest by three equal instalments at the expiration of two, four and six months, respectively.

In the event of the purchaser making any default in payment of any of the instalments, the amount of the deposit shall be forfeited and the property may, after being re-advertised, be put up for sale at auction and sold.

Registrar's Office of British Guiana, Georgetown, Demerary, this 12th day of May, 1911.

L. C. DALTON,
Registrar.

[THIRD PUBLICATION.

PURSUANT to writ of execution in the matter following:—

I, the undersigned Registrar of British Guiana, or my lawful deputy, will expose for sale to the highest bidder, in the presence of a Sworn Clerk or Assistant Sworn Clerk, at the Victoria Law Courts, Georgetown, on Monday, the 29th day of May, 1911, at 12 o'clock, noon:—

In behalf of Hing Cheong & Company, Limited, (in liquidation), plaintiffs *versus* William Man-Son-Hing, defendant:—*Firstly*, nineteen undivided one hundred and eightieth parts or shares ($\frac{19}{180}$) of and in the concession or lot of land number two (2), and also four thousand four hundred and ten superficial feet of land in front of the said lot number two (2), which together with the said 4,410 superficial feet of land is known in the Town Books as number 25 or 29, situate in Werk-en-Rust, in the city of Georgetown, in the county of Demerary and of and in the buildings and erections thereon, subject to a life interest therein in favour of Emily Man-Son-Hing, born Tillee, widow, and also subject to a First Mortgage thereon in favour of Fung-Teen-Yong, and *secondly*, nineteen undivided one hundred and eightieth parts or shares ($\frac{19}{180}$) of and in lot number 24 (twenty-four), situate in Werk-in-Rust district, in the city of Georgetown, in the county of Demerary, known on Hilhouse's chart as lot number 28 (twenty-eight), and of and in the buildings and erections thereon, subject to a life interest therein in favour of Emily Man-Son-Hing, born Tillee, widow, and subject to a First Mortgage thereon in favour of Fung-Teen-Yong.

All persons having any right, title, interest or claim in and to any of the above properties, and who may have just grounds to oppose the sale thereof, are hereby required to do so in due form at the Registrar's Office in Georgetown, within fourteen days after the first Saturday's advertisement setting forth his, her or their reasons of opposition in writing, duly signed by a Barrister-at-Law or Solicitor, and thereafter to proceed according to law. Those inclined to purchase will attend at the time and place beforementioned.

Payment must be made as follows:—One hundred dollars and under, Cash; exceeding $100—the purchaser or purchasers shall, unless they pay the purchase money at the time of sale, forthwith deposit with the Marshall 25 per cent. of the purchase money, and shall, if the purchase money does not exceed the sum of $500, pay the balance by three equal instalments, from the day of sale, with interest at the rate of six per cent. per annum, at the expiration of one, two and three months, respectively, and if the purchase money exceeds the sum of $500, he shall pay such balance with such interest, by three equal instalments, at the expiration of two, four and six months, respectively.

In the event of the purchaser making any default in payment of any of the instalments, the amount of the deposit shall be forfeited, and the property may after being re-advertised, be put up for sale at auction and sold.

Registrar's Office of British Guiana, Georgetown, Demerary, this 12th day of May, 1911.

L. C. DALTON,
Registrar.

[THIRD PUBLICATION.]

PURSUANT to writ of execution in the matter followng:—

I, the undersigned Registrar of British Guiana, or my lawful deputy, will expose for sale to the highest bidder, in presence of a Sworn Clerk or Assistant Sworn Clerk, at the Victoria Law Courts, in the city of Georgetown, on Monday, the 29th day of May, 1911, at 12 o'clock, noon:—

In behalf of The British Guiana Pawnbroking and Trading Company, Limited, of lot 3, High Street, Newtown, Georgetown, plaintiffs, *versus* The proprietor or proprietors, representative or representatives of west half of lot number 46, Bourda, in the city of Georgetown, defendant or defendants:—The west half of lot number 46 (forty-six), in that part of Georgetown called Bourda, as laid down and defined on the plan of the Town District, situated on the lands of the Vlissengen Estate, made by the Sworn Laad Surveyor Luke M. Hill, dated 17th June, 1879, and deposited in the Registrar's Office of the counties of Demerary and Essequebo on the 1st November, 1879, said plan having been approved of by the Governor and Court of Policy on the 22nd of September, 1879, and deposited in the Registrar's Office aforesaid in pursuance of the provisions of section sixty-four of Ordinance No. 2 of the year 1876, and all the buildings and erections thereon.

All persons having any right, title, interest or claim in and to the above property, and who may have just grounds to oppose the sale thereof, are hereby required to do so in due form of law at the Registrar's Office in Georgetown, within fourteen days after the first Saturday's advertisement, setting forth his, her or their reasons of opposition in writing, duly signed by a Barrister-at-Law or Solicitor, and thereafter to proceed according to law. Those inclined to purchase will attend at the time and place beforementioned.

Payment must be made as follows:—One hundred dollars and under, Cash; exceeding $100 the purchaser or purchasers shall, unless they pay the purchase money at the time of the sale, forthwith deposit with the Marshal 25 per cent. of the purchase money and shall, if the purchase money does not exceed the sum of $500, pay the balance by three equal instalments from the day of sale, with interest at the rate of six per cent. per annum at the expiration of one, two and three months, respectively, and if the purchase money exceeds the sum of $500, he shall pay such balance with such interest by three equal instalments at the expiration of two, four and six months, respectively.

In the event of the purchaser making any default in payment of any of the instalments, the amount of the deposit shall be forfeited and the property may, after being re-advertised, be put up for sale at auction and sold.

Registrar's Office of British Guiana, Georgetown, Demerary, this 12th day of May, 1911.

L. C. DALTON,
Registrar.

County of Berbice.

[THIRD PUBLICATION.]

PURSUANT to an Order granted by His Honour Sir Henry Alleyne Bovell, Kt., Chief Justice of British Guiana, bearing date 21st day of March, 1911, on the petition of Richard Fraser, an inhabitant of the county of Berbice, and colony of British Guiana, Plaintiff.

I, the undersigned Registrar of British Guiana, or my lawful deputy, will expose for sale to the highest bidder, in presence of a Sworn Clerk or Assistant Sworn Clerk, at the Court House, in New Amsterdam, Berbice, on Thursday, the 1st day of June, 1911, at 12 o'clock, noon:—

In behalf of the abovenamed petitioner *versus* Cheddie, defendant:—Lots 25, 26 and 27, part of the front lands of Goed Banana Land, situate on the east bank of the Canje Creek, in the county of Berbice, and known on the general chart as lot number eight (8), the said lots numbers 25, 26 and 27 being laid down and defined on a diagram of part of the front lands of said Plantation number eight (8) or Goed Banana Land by the Sworn Land Surveyor William J. Fowler, dated tenth January, 1876, and deposited in the Registrar's Office, Berbice, on the first day of February, 1876, with the buildings and erections thereon.

All persons having any right, title, interest or claim in and to the above property, and who may just grounds to oppose the sale thereof, are hereby, required to do so in due form at the Registrar's Office in New Amsterdam, Berbice, within fourteen days after the first Saturday's advertisement, setting forth his, her or their reasons of opposition in writing, duly signed by a Barrister-at-Law or Solicitor, and thereafter to proceed according to law. Those inclined to purchase will attend at the time and place beforementioned.

Payment must be made as follows:—One hundred dollars and under Cash; exceeding $100—the purchaser or purchasers shall, unless they pay the purchase money at the time of sale, forthwith deposit

Digitized by Google

with the Marshal 25 per cent. of the purchase money and shall, if the purchase money does not exceed the sum of $500, pay the balance by three equal instalments, from the day of sale, with interest at the rate of six per cent. per annum, at the expiration of one, two and three months, respectively, and if the purchase money exceeds the sum of $500, he shall pay such balance with such interest by three equal instalments at the expiration of two, four and six months, respectively.

In the event of the purchaser making any default in payment of any of the instalments, the amount of the deposit shall be forfeited and the property may, after being re-advertised, be put up for sale at auction and sold.

Registrar's Office of British Guiana, New Amsterdam, Berbice, this 12th day of May, 1911.

L. C. DALTON,
Registrar.

Registrar's Notices.

REGISTRAR'S OFFICE,
Georgetown, Demerara,
12th May, 1911.

IN THE MATTER OF THE COMPANIES ORDINANCE, 1898.

NOTICE is hereby given in terms of Sub-section 3, section 217 of Ordinance 21, 1898, (Companies Ordinance), that at the expiration of three months from the date of this notice the names of the undermentioned Companies will, unless cause is shown to the contrary, be struck off the Register and the Company will be dissolved.

L. C. DALTON,
Registrar.

The Barima Gold Mining Company, Limited,
Scott and Company, Limited.

BRITISH GUIANA.—REGISTRAR'S OFFICE.

WHEREAS the following account has been rendered to this Office, viz., the accounts and vouchers of Frederick Smith Chapman, guardian of the minors Mary R. I. Chapman, Clement G. Chapman, and Mary Agnes I. Chapman for a period from 1st May, 1910, to 30th April, 1911.

NOTICE is hereby given to all parties interested that the said account and vouchers will remain in this Office for the space of three weeks from the 13th day of May, 1911, and all parties interested having objections to the said account and vouchers must state the same in writing during Office hours within the said period of three weeks, after the expiration of which the said account and vouchers will be submitted to the account of Court for examination and report.

Georgetown, Demerary, this 11th day of May, 1911.

L. C. DALTON,
Registrar.

BRITISH GUIANA.—REGISTRAR'S OFFICE.

WHEREAS the following account has been rendered to this Office, viz., the account and vouchers of William Alstein Parker, Official Receiver of British Guiana as guardian of the minor Germano Gomes for a period from 14th November, 1910, to the 3rd May, 1911.

NOTICE is hereby given to all parties interested that the said account and vouchers will remain at this Office for the space of three weeks from the 6th day of May, 1911, and all parties interested having objections to the said account and vouchers must state the same in writing during Office hours within the said period of three weeks, after the expiration of which the said account and vouchers will be submitted to the Accountant of Court for examination and report.

Georgetown, Demerary, this 4th day of May, 1911.

L. C. DALTON,
Registrar.

BRITISH GUIANA.—REGISTRAR'S OFFICE.

WHEREAS the following account has been rendered to this Office, viz., the account and vouchers of Robert Ainsley Munro, as guardian of the minors Bourne for a period from 31st November, 1907, to the 31st December, 1910.

NOTICE is hereby given to all parties interested that the said account and vouchers will remain at this Office for the space of three weeks from the 6th day of May, 1911, and all parties interested having objections to the said account and vouchers must state the same in writing during Office hours within the said period of three weeks, after the expiration of which the said account and vouchers will be submitted to the Accountant of Court for examination and report.

Georgetown, Demerary, this 4th day of May, 1911.

L. C. DALTON,
Registrar.

BRITISH GUIANA.—REGISTRAR'S OFFICE.

WHEREAS the following Account has been rendered to this Office, viz., the Account and Vouchers of Joaquin de Nobrega, Administrator of the Estate of L. C. Lugard, deceased, for a period from 18th January, 1910, to 19th May, 1911.

NOTICE is hereby given to all parties interested that the said Account and Vouchers will remain in this Office for the space of three weeks from the 20th day of May, 1911, and all parties interested having objections to the said Account and Vouchers must state the same in writing during office hours within the said period of three weeks after the expiration of which the said Account and Vouchers will be submitted to the Accountant of Court for examination and report.

Georgetown, Demerary, this 19th day of May, 1911

L. C. DALTON,
Registrar.

Official Receiver's Notices.

SALES.

BY The Official Receiver of British Guiana, at the premises lot 2 or 4, Lombard Street, in the City of Georgetown, at the hour of two o'clock, p.m., on

TUESDAY, 30th MAY, 1911.

As representing the estate of:—
WO LEE AND COMPANY, Debtors.

The perishable part of the Stock-in-Trade of the Wholesale and Provision Store situate at lot 2 or 4, Lombard Street, Georgetown, consisting of Flour, Fish, Herrings, etc., etc.

AT 3 P.M.

On the premises situate at the corner of Broad and High Streets, Georgetown:—

The perishable part of the Stock-in-Trade of the Retail Provision Shop carried on by the debtors at the above premises, comprising Flour, Fish, etc., etc.

AT 4 P.M.

On the premises situate at the corner of D'Urban Street and Louisa Row, Georgetown:—

The perishable part of the Stock-in-Trade of the Retail Provision Shop carried on by the debtors at the above premises, comprising Flour, Mackerels, Fish, Potatoes, etc., etc.

Term of Sale: Cash.

All persons laying claim to any of the above property may apply to the Court in the prescribed manner.

W. A. PARKER,
Official Receiver,

Dated 23rd May, 1911.

BY the Official Receiver of British Guiana, at his Office, Victoria Law Courts, in the city of Georgetown, at the hour of One o'clock, p.m., on

TUESDAY, 6TH JUNE, 1911,

As Assignee of the property of
SAKULDEEP, Insolvent.

House lot number 12 (twelve), section B, part of Plantation Clonbrook, situate on the east sea coast of the county of Demerary and colony of British Guiana, said lot being laid down and defined on a plan of a portion of the front lands of the said plantation, by James A. P. Bowhill, Government Surveyor, dated 3rd December, 1909, and deposited in the Registrar's Office on the 28th day of April, 1910, with the buildings and erections thereon.

Terms of Sale:—Cash; or a credit of three months, with interest from day of sale at the rate of 6 per cent. per annum.

All persons laying claim to any of the above property may apply to the Court in the prescribed manner.

W. A. PARKER,
Official Receiver.

Dated 12th May, 1911.

Digitized by Google

BY the Official Receiver of British Guiana, at his Office, Victoria Law Courts, in the city of Georgetown, at the hour of One o'clock, p.m., on

TUESDAY, 13th JUNE, 1911.

As Assignee of the property of :—
GEORGE SEYMOUR, Insolvent.

Firstly. The Stock-in-Trade and Book-debts of the Hardware and Stationery business lately carried on by the Insolvent on lot 12, corner High and Princes Streets, Charle-town.

Secondly. One Bicycle.

As Assignee of the property of :—
MOLASING, Insolvent.

The Stock-in-Trade and Book-debts of the Provision Shop lately carried on by the Insolvent at Maryville, Leguan.

As Assignee of the property of :—
KHIRATEE, Insolvent.

One undivided half of the west half of lot number 95 (ninety-five), La Penitence Street, Albouystown, with four buildings thereon, situate on the north side of said half lot.

The Stock lists and lists of Book-debts can be seen on application at my office.

Terms of Sale: Movables, $100 and under, Cash; above that sum, a Credit of One Month on an approved Promissory Note, bearing interest at the rate of 6 per cent. per annum, signed by the purchaser and two Securities, jointly and severally, to the satisfaction of the Official Receiver.

Immovable property, $100 and under, Cash; above that sum, a Credit of One Month from day of sale with interest at the rate of 6 per cent. per annum.

All persons laying claim to any of the above properties, may apply to the Court in the prescribed manner.

W. A. PARKER,
Official Receiver,
Assignee.

Dated 26th May, 1911.

TENDERS.

BRITISH GUIANA,

OFFICIAL RECEIVER'S OFFICE,
Georgetown, Demerara,
22nd May, 1911.

SEPARATE Tenders will be received at my Office until noon of Tuesday, the 13th day of June, 1911, for the purchase of one undivided half part or share in and to lot number 31, part of Plantation La Belle Alliance, situate on the Arcabische Coast of Essequebo, and Colony of British Guiana, with an undivided half of the buildings thereon, the property of Ramyad, male Indian immigrant, No. 207, ex *York*, 1859, deceased, save and except two buildings thereon, the property of Mungal and Boodney, respectively.

Persons tendering are requested to insert the above description of the property in their tenders, and to name a fixed sum as their maximum offer.

Acceptance of the highest or any tender not guaranteed.

Forms of Tender may be obtained on application at this Office.

W. A. PARKER,
Official Receiver.

NOTICES.

BRITISH GUIANA.—IN THE SUPREME COURT

In Insolvency No. 8 of 1911.

Re WO LEE & COMPANY, Debtor.

NOTICE is hereby given that the first meeting of creditors in the above matter will be held on the 30th day of May, 1911, at my Office in Georgetown, at 12 o'clock, noon.

To entitle any creditor to vote thereat his proof must be lodged with me not later than 4 o'clock on the 29th day of May, 1911.

Forms of proxies can be obtained from this Office.

W. A. PARKER,
Official Receiver.

Dated 23rd May, 1911.

BRITISH GUIANA.—IN THE SUPREME COURT.

In Insolvency No. 8 of 1911.

Re WO LEE & COMPANY, Debtor.

NOTICE is hereby given that on the petition of J. P. Santos & Company, Limited, a Receiving Order against Ah Chung, at present residing in Hong Kong, carrying on business as a provision merchant at lot 2 or 4, Lombard Street, Georgetown, under the name and style of Wo Lee & Company, was made by the Supreme Court on the 20th day of May, 1911.

Note.—All debts due to the estate should be paid to me.

W. A. PARKER,
Official Receiver.

Dated 23rd May, 1911.

Lands and Mines Notices.

SALE OF LANDS AT PLANTATION TRIUMPH, EAST COAST, DEMERARA.

THE Commissioner of Lands and Mines will receive applications for the purchase of the cultivation Lots, which have recently been laid out on the back lands of Plantation Triumph, lying between the back of the Township Lots and the block of land known as the "Gonsalves Empolder."

The Lots contain areas ranging from one-third to one-half of an acre and will be sold at the rate of Twenty Dollars ($20) per acre payable as follows: —

$\frac{1}{3}$ of purchase money on application.
$\frac{1}{3}$ of purchase money on expiration of one year from date of purchase.
remaining $\frac{1}{3}$ of purchase money at expiration of 2 years from date of purchase along with one-half of the cost of transport.

Interest at the rate of 4% will be charged on the unpaid instalments.

The present occupiers of Lots will be given the pre-emptive right of purchasing same and may acquire a further number provided the total number of Lots applied for does not exceed 15.

In case there be more than one application for any Lots which are unoccupied or not applied for by present lessees such Lots will be put up to competition at Auction, notice of which will be given later on.

Application must be made at the Office of the Commissioner of Lands and Mines, Victoria Law Courts, on any day except Saturday between the hours of 10 a.m. and 4 p.m. and on Saturdays between the hours of 10 a.m. and 1 p.m., where a list of the Lots and the plan can be seen and any other information obtained.

After the major portion of the Lots have been sold it is the intention of the Government to include all the Lots within the Triumph Country District and to administer them under the Local Government Ordinance along with the Village Lots, and the purchasers of the back lots will then be required to pay rates on their land so as to provide for Drainage, Water Supply, and Sea Defences.

FRANK FOWLER,
Commissioner of Lands and Mines.

Department of Lands and Mines,
13th May, 1911.

Digitized by Google

Under Crown Lands Regulations.

DEPARTMENT OF LANDS & MINES.

GEORGETOWN, DEMERARA,
[2.] 20th May, 1911.

NOTICE is hereby given, for general information, that the following application to transfer the undermentioned tract of Crown Land made under the Crown Lands Regulations, 1910, has been lodged with the Commissioner of Lands and Mines, viz:—

TRANSFER—PART I.

BY M. J. DE FREITAS TO AND IN FAVOUR OF A. E. MATTHEWS.

Quarrying Licence No. A 6 on 200 square roods of Crown Land on the right bank of the Essequibo River at Ampa.

All persons having any right, title, or claim in and to the aforementioned tract of Crown land, and who may have just grounds to oppose the transfer thereof, are hereby required to do so in due form at the Office of the Department of Lands and Mines, at the Victoria Law Courts, in the city of Georgetown, at any time during office hours, on any day within twenty-one days from the date of this advertisement, setting forth his, her, or their reasons of opposition in writing duly signed.

FRANK FOWLER,
Commissioner of Lands and Mines.

Under the Mining Regulations.

NOTICE UNDER THE MINING REGULATIONS, 1905, TO CLAIM HOLDERS AND PERSONS LICENSED TO TRADE IN GOLD.

CLAIM Holders who are also persons licensed to trade in Gold, are hereby warned that gold worked on their claims must be kept in packages quite separate and distinct from gold purchased by them under their Licences to trade in gold.

2. Gold obtained from Claims in one locality is also to be kept quite separate from gold obtained from other Claims in the same District, but in another vicinity; and likewise gold purchased at one shop under a Gold Trading Licence is on no account to be mixed with gold purchased by the same person at other shops under other Gold Trading Licences.

3. Separate and distinct Permits will be issued by the Wardens and Sub-Wardens for the conveyance of each separate parcel of gold obtained by Claim Holders and Licensed Traders, in terms of Clauses 131 and 146 of the Mining Regulations, 1905.

FRANK FOWLER,
Commissioner of Lands and Mines.
Department of Lands and Mines,
Georgetown, Demerara,
20th May, 1911.

APPLICATIONS FOR LICENCES.

DEPARTMENT OF LANDS & MINES
GEORGETOWN, DEMERARA,
[1.] 27th May, 1911

IN accordance with Clause 11 of the Mining Regulations, 1905:

Notice is hereby given that the following applications for Claim Licences have been lodged with the Commissioner at the Office of the Department of Lands and Mines:—

TO MINE FOR GOLD.
DISTRICT NO. 4

BY HENRY CARTER & GEORGE ERNEST WELCHMAN CHAN.

1,500 x 800 feet of Crown land, Isaac, Julian Ross, Itabo, Right Bank, Cuyuni.
Distance of claim to river or creek landing—About 3 miles.
Nearest claim holder—Nil.

BY JAMES ADOLPHUS MURRAY.

1,500 x 800 feet of Crown land, Red Tiger, Takatu, Left Bank, Cuyuni.
Distance of claim to river or creek landing—30 miles to Towakaima Landing.
Nearest claim holder—Nil.

BY ROBERT ISAAC.

1,500 x 800 feet of Crown land, Powis, Iroma, Left Bank, Cuyuni.
Distance of claim to river or creek landing—30 miles to Towakaima Landing.
Nearest claim holder—Husbands, Mathews & Hart.

DISTRICT NO. 5.

BY EDWIN A. ALLICOCK.

1,500 x 800 feet of Crown land, Kokaballi, Left Bank, Barima River.
Distance of claim to river or creek landing—About 6½ miles from Arakaka Landing.
Nearest claim holder—Edwards & Bennett—W. Mitchell.

BY SIMON ANDERSON.

1,500 x 800 feet of Crown land, Lily Creek, Chicken Hawk Creek, Right Bank, Barima River.
Distance of claim to river or creek landing—9 miles from Arawatta Landing.
Nearest claim holder—Samuel Spencer.

BY JASON GRIFFITH.

1,500 x 800 feet of Crown land, Gift Creek Hill, Right Bank, Barama.
Distance of claim to river or creek landing—About 3 miles from Ianna Landing.
Nearest claim holder—T. A. Charles.

All persons having any right, title and interest in and to the abovementioned tracts of Crown Land and who may have just grounds to oppose the granting thereof, are hereby required to do so in due form at the Office of the Department of Lands and Mines, in the City of Georgetown, within the time specified by the Regulations, setting forth his, her, or their reasons of opposition in writing, duly signed.

FRANK FOWLER,
Commissioner of Lands and Mines.

CLAIM LICENCES ABANDONED.

[1.] 27th May, 1911.

NOTICE is hereby given in accordance with Clause 18 (5) of the Mining Regulations, 1905, that the undermentioned Claim Licences have been abandoned.

FRANK FOWLER,
Commissioner of Lands and Mines.

DISTRICT NO. 3.

BY THE MASSARUNI CO., LTD.

Claim Licence A 2,159.
1,500 x 800 feet of Crown land, No. 1, Enachu, Right Bank, Massaruni, Left Bank.
Distance of claim to river or creek landing—1 mile.
Nearest claim holder—J. Wood Davis, C. A. McLean.
Claim Licence A 2,160.
1,500 x 800 feet of Crown land, No. 2 Enachu, Right Bank, Massaruni, Left Bank.
Distance of claim to river or creek landing—1 mile.
Nearest claim holder—J. Wood Davis, C. A. McLean.
Claim Licence A 2,161.
1,500 x 800 feet of Crown land, No. 3 Enachu, Right Bank, Massaruni, Left Bank.
Distance of claim to river or creek landing—1 mile.
Nearest claim holder—J. Wood Davis, C. A. McLean.
Claim Licence A 2,162.
1,500 x 800 feet of Crown land, No. 4 Enachu, Right Bank, Massaruni, Left Bank.
Distance of claim to river or creek landing—1 mile.
Nearest claim holder—J. Wood Davis, C. A. McLean.
Claim Licence A 2,163.
1,500 x 800 feet of Crown land, No. 5 Enachu, Right Bank, Massaruni, Left Bank.
Distance of claim to river or creek landing—1 mile.
Nearest claim holder—J. Wood Davis, C. A. McLean.

Digitized by Google

Claim Licence A 2,164.
1,500 x 800 feet of Crown land, No. 6 Enachu, Right Bank, Massaruni, Left Bank.
Distance of claim to river or creek landing—1 mile.
Nearest claim holder—J. Wood Davis, C. A. McLean.
Claim Licence No. A 2,165.
1,500 x 800 feet of Crown land, No. 7 Enachu, Right Bank, Massaruni, Left Bank.
Distance of claim to river or creek landing—1 mile.
Nearest claim holder—J. Wood Davis, C. A. McLean.
Claim Licence No. A 2,166.
1,500 x 800 feet of Crown land, No. 8 Enachu, Right Bank, Massaruni, Left Bank.
Distance of claim to river or creek landing—1 mile.
Nearest claim holder—J. Wood Davis, C. A. McLean.
Claim Licence A 2,167.
1,500 x 800 feet of Crown land, No. 9 Enachu, Right Bank, Massaruni, Left Bank.
Distance of claim to river or creek landing—1 mile.
Nearest claim holder—J. Wood Davis, C. A. McLean.
Claim Licence A 2,168.
1,500 x 800 feet of Crown land, No. 10 Enachu, Right Bank, Massaruni, Left Bank.
Distance of claim to river or creek landing—1 mile
Nearest claim holder—J. Wood Davis, C. A. McLean.
Claim Licence A 2,169.
1,500 x 800 feet of Crown land, No. 11 Enachu, Right Bank, Massaruni, Left Bank.
Distance of claim to river or creek landing—1 mile.
Nearest claim holder—J. Wood Davis, C. A. McLean.
Claim Licence A 2,170.
1,500 x 800 feet of Crown land, No. 12 Enachu, Right Bank, Massaruni, Left Bank.
Distance of claim to river or creek landing—1 mile.
Nearest claim holder—J. Wood Davis, C. A. McLean.
Claim Licence A 2,171.
1,500 x 800 feet of Crown land, No. 13 Enachu, Right Bank, Massaruni, Left Bank.
Distance of claim to river or creek landing—1 mile.
Nearest claim holder—J. Wood Davis, C. A. McLean.
Claim Licence A 2,172.
1,500 x 800 feet of Crown land, No. 14 Enachu, Right Bank, Massaruni, Left Bank.
Distance of claim to river or creek landing—1 mile.
Nearest claim holder—J. Wood Davis, C. A. McLean.
Claim Licence A 2,173.
1,500 x 800 feet of Crown land, No. 15 Enachu, Right Bank, Massaruni, Left Bank.
Distance of claim to river or creek landing—1 mile.
Nearest claim holder—J. Wood Davis, C. A. McLean.
Claim Licence A 2,174.
1,500 x 800 feet of Crown land, No. 16, Enachu, Right Bank, Massaruni, Left Bank.
Distance of claim to river or creek landing—One mile.
Nearest claim holder—J. Wood Davis, C. A. McLean.
Claim Licence A 2,175.
1,500 x 800 feet of Crown land, No. 17, Enachu, Right Bank, Massaruni, Left Bank.
Distance of claim to river or creek landing—One mile.
Nearest claim holder—J. Wood Davis, C. A. McLean.
Claim Licence No. A 2,177.
1,500 x 800 feet of Crown land, No. 18, Enachu, Right Bank, Massaruni, Left Bank.
Distance of claim to river or creek landing—One mile.
Nearest claim holder—J. Wood Davis, C. A. McLean.

CLAIMS DECLARED ABANDONED.

[1.] 27th May, 1911.

NOTICE is hereby given in accordance with Section 14 (6) of the Mining Regulations, 1905, that the undermentioned Claims for which the Claim Licence Fees have not been paid, are declared abandoned.

FRANK FOWLER,
Commissioner of Lands and Mines.

DISTRICT NO. 4.

BY J. A. B. WILLIAMS & J. MORRIS.

1,500 x 800 feet of Crown land, Saint George, Right Bank, White Creek, Cuyuri.
Distance of claim to river or creek landing—About 8 miles from Quartstone Landing.
Nearest claim holder—Playtner & Welcome.

BY ELIZABETH GIBSON.

1,500 x 800 feet of Crown land, Bonami, Right Bank, Wenamu, Cuyuni.
Distance of claim to river or creek landing—About 18 miles.
Nearest claim holder—J. Williams & G. Peters —Turton, Vieira & Orr.

APPLICATION FOR EXCLUSIVE PERMISSIONS.

[1.] 27th May, 1911.

IN accordance with Clause 39 (1) of the Mining Regulations, 1905:

Notice is hereby given that the following application for an Exclusive Permission under Section 14, Sub-Section 2 of the Mining Ordinance, 1903, has been addressed to the Governor-in-Council:—

DISTRICT NO. 5.

BY THE BRITISH GUIANA GOLD MINES, LTD.

To occupy and explore for a period of three years, a tract of Crown land containing an area of 159 acres, viz.: (*a*) 78 acres of Crown land formerly held by the Gold Fields of British Guiana under Grant No. 14 of October 26, 1896, and since cancelled, save and except such claims within the original boundaries as are held by the Arakaka Placer and Mining Company; (*b*) 81 acres of unoccupied Crown land, bounded on the north and west by a tract of Crown land held by The British Guiana Gold Mines, Ltd., under Grants No. 12 and 15, on the south by a tract formerly held by the Gold Fields of British Guiana under Grant No. 14, on the east by unoccupied Crown lands.

All persons having any right, title, interest or claim in and to the abovementioned tracts of Crown Lands and who may have just grounds to oppose the issue of the Exclusive Permission are required to enter opposition in writing, with the grounds thereof, at the Office of the Commissioner of Lands and Mines, Georgetown, within the time specified by the Regulations.

FRANK FOWLER,
Commissioner of Lands and Mines.

APPLICATIONS FOR LICENCES.

DEPARTMENT OF LANDS AND MINES,

GEORGETOWN, DEMERARA,

[2.] 20th May, 1911.

IN accordance with Clause 11 of the Mining Regulations, 1905:

Notice is hereby given that the following applications for Claim Licences have been lodged with the Commissioner at the Office of the Department of Lands and Mines.

TO MINE FOR GOLD.

DISTRICT NO. 4.

BY J. MITCHELL & J. WILLS.

1,500 x 800 feet of Crown land, Trial Creek, Right Bank. Julian Ross, Itabu, Right Bank, Cuyuni.
Distance of claim to river or creek landing—1 mile.
Nearest claim holder—Nil.

BY HUBERT P. LE GAY & SAMUEL LI.

1,500 x 800 feet of Crown land, Right Bank, Rock Creek, Arawatta, Right Bank, Cuyuni.
Distance of claim to river or creek landing—9½ miles to Macapa Landing.
Nearest claim holder—H. Carter & Chan—Williams and Smartt.

JOSE ALEXANDER GOMES & PETER VIEIRA.

1,500 x 800 feet of Crown land, Snake, Right Bank, Arawatta, Right Bank, Cuyuni.
Distance of claim to river or creek landing—9½ miles to Arawatta Landing.
Nearest claim holder—H. Le Gay.

BY THOMAS HOUSTON & A. DANIELS.

1,500 x 800 feet of Crown land, Macapa Creek, Right Bank, Cuyuni.
Distance of claim to river or creek landing—9½ miles from Macapa Landing.
Nearest claim holder—H. Le Gay & Co.
1,500 x 800 feet of Crown land, Macapa Creek, Right Bank, Cuyuni.
Distance of claim to river or creek landing—9½ miles from Macapa Landing.
Nearest claim holder—H. Le Gay & Co.
1,500 x 800 feet of Crown land, Rock Stone Creek, Macapa Creek, Right Bank. Cuyuni.
Distance of claim to river or creek landing—9½ miles to Macapa Landing.
Nearest claim holder—H. Le Gay & Co.

BY NATHANIEL AMES, DAVID DICKSON & CHARLES DUNCAN.

1,500 x 800 feet of Crown land, Ida, Wenamu, Right Bank, Cuyuni River.

Digitized by Google

Distance of claim to river or creek landing—25 miles from Arawai Landing.
Nearest claim holder—M. O. Henry.

All persons having any right, title and interest in and to the abovementioned tracts of Crown Land, and who may have just grounds to oppose the granting thereof, are hereby required to do so in due form at the Office of the Department of Lands and Mines, in the City of Georgetown within the time specified by the Regulations, setting forth his, her or their reasons of opposition in writing, duly signed.

FRANK FOWLER,
Commissioner of Lands and Mines.

APPLICATIONS FOR LICENCES.

DEPARTMENT OF LANDS & MINES.

GEORGETOWN, DEMERARA,
[3.] 13th May, 1911.

IN accordance with Clause 11 of the Mining Regulations, 1905.

Notice is hereby given that the following applications for Claim Licences have been lodged with the Commissioner at the Office of the Department of Lands and Mines :—

DISTRICT NO. 4.
TO MINE FOR GOLD.

BY MANUEL ALEXANDER GORING.

1,400 x 800 feet of Crown land, Camp Creek, Right Bank, Wenamu, Cuyuni.
Distance of claim to river or creek landing—About 950 feet.
Nearest claim holder—Nil.

DISTRICT NO. 5.

BY THE BRITISH GUIANA GOLD MINES, LTD.

1,500 x 800 feet of Crown land, Kokabally, Manicura, Barima, Right Bank.
Distance of claim to river or creek landing—About 4½ miles from Arakaka Landing.
Nearest claim holder—The British Guiana Gold Mines, Ltd.
1,500 x 800 feet of Crown land, Kokabally, Manicura, Barima, Right Bank.
Distance of claim to river or creek landing—About 4½ miles from Arakaka Landing.
Nearest claim holder—The British Guiana Gold Mines, Ltd.

All persons having any right, title and interest in and to the abovementioned tracts of Crown Land, and who may have just grounds to oppose the granting thereof, are hereby required to do so in due form at the Office of the Department of Lands and Mines, in the City of Georgetown, within the time specified by the Regulations, setting forth his, her, or their reasons of opposition in writing, duly signed.

FRANK FOWLER,
Commissioner of Lands and Mines.

CLAIMS DECLARED ABANDONED.

[3.] 13th May, 1911.

NOTICE is hereby given in accordance with Section 14 (6) of the Mining Regulations, 1905, that the undermentioned Claims for which the Claim Licence Fees have not been paid, are declared abandoned.

FRANK FOWLER,
Commissioner of Lands and Mines.

DISTRICT NO. 3.
TO MINE FOR GOLD.

BY HENRY WADE, STEPHEN WADE & TIMOTHY WADE.

1,500 x 800 feet of Crown land, Patience, Puyarri, Left Bank, Puruni.
Distance of claim to river or creek landing—About 5 miles from Puyarri Landing.
Nearest claim holder—Nil.

BY HUGH ALBERT CALLENDER & THOMAS A. RODNEY.

1,500 x 800 feet of Crown land, Charity, Puyarri, Left Bank, Puruni.
Distance of claim to river or creek landing—About 6 miles from Puyarri Landing,
Nearest claim holder—Nil.

DISTRICT NO. 4.

BY THOMAS ALEXANDER ABRAMS.

1,500 x 800 feet of Crown land, Good Hope, Trial Creek, Right Bank Aremu, Right Bank, Cuyuni.
Distance of claim to river or creek landing—About 2 miles from Aremu Landing.
Nearest claim holder—Austin & Austin.

Post Office Notice.

ROYAL MAIL ARRANGEMENTS.

MAILS for Europe, St. Michaels (Azores), the West Indies and New York by the R.M.S. "Balantia," will be closed at the General Post Office on Saturday, 27th instant, at 7 p.m.

Letters for despatch by this Mail may be posted in City Street Boxes up to 6 p.m.

Postal matter will be registered at G.P.O. and at City Branch Offices up to 5 p.m.

Parcels received at G.P.O. and at City Branch Offices up to 4 p.m.

British Postal Orders may be purchased at the City Branch Offices any day (Sundays excepted) from 6.30 a.m. to 5.30 p.m. and at G.P.O. from 7 a.m. to 5 p.m.

Money Orders issued at G.P.O. and Cornhill Street up to 1 p.m.

Postal matter handed in at the G.P.O. counter will be received after closing of this Mail on payment of extra postage as follows :—

Ordinary postal matter within 30 minutes, 2 cents.
Ordinary postal matter within 60 minutes, 12 cents.
Ordinary letters only, from 2 p.m. to 4 p.m. on Sunday, 28th instant, 24 cents.
Registered matter within 30 minutes after closing of Registered Mail, 4 cents.

COUNTRY MAILS will be forwarded to Georgetown, as follows:—

DEMERARA.—East Coast, by Train leaving Mahaica at 5.20 p.m.
DEMERARA.—West Coast, by Train leaving Greenwich Park at 4.25 p.m.
DEMERARA.—East Bank, by Carrier Tricycle leaving Grove at 2.05 p.m.
DEMERARA.—West Bank, by Carrier Tricycle leaving Wales at 1.50 p.m.
DEMERARA.—Upper River and Potaro District, by Steamer leaving Wismar at 8.30 a.m.
BERBICE.—By Train leaving Rosignol at 6.55 a.m.
ESSEQUEBO COAST, LEGUAN, AND WAKENAAM.—By Steamer leaving Onderneeming at noon.
ESSEQUEBO-BARTICA.—By Steamer leaving at 8 a.m. on 26th.
ESSEQUEBO, NORTH WESTERN DISTRICT.—By Steamer leaving Mt. Everard at 8 a.m. on 25th.

A. W. SWAIN,
Postmaster General.

General Post Office,
Georgetown, 23rd May, 1911.

Pound Notices.

Reliance Pound,
23rd day of May, 1911.

THERE is impounded at the abovenamed Pound one Stallion Donkey, of the following description, viz :—Dark brown brand, illegible left ear cut, right ear V. This animal was brought to the Pound on Sunday, 14th day of May, 1911, at 7.30 o'clock, a.m., by Charles Edwards, for trespassing on his land at Cumberland Village, Canje. If not claimed within one week from date it will be publicly sold on Monday, 29th May, 1911, in accordance with Ordinance No. 1 of the year 1866.

S. T. PRINCE, Lce.-Sgt. 744,
Pound Keeper.

Belfield Pound,
25th day of May, 1911.

THERE is impounded at the abovenamed Pound one Mare Donkey, of the following description, viz :—Illegible brand, right hip, dark brown. This animal was brought to the Pound on Thursday, 18th day of May, 1911, at 1.20 o'clock, p.m., by Timothy Murray, with an authorization signed by J. F. Thorrold, Public Road Officer, for straying on the public road at Ann's Grove, East Coast, Demerara. If not claimed within one week from date it will be publicly sold on Thursday, 1st June, 1911, in accordance with Ordinance No. 1 of the year 1866.

JOSEPH E. BARROW, Cpl., 2205,
Pound Keeper.

Digitized by Google

Mining Notice.

DEPARTMENT OF LANDS AND MINES,
20th May, 1911.

LIST of Prospecting Licences issued during the quarter ending 31st March, 1911.

FRANK FOWLER,
Commissioner of Lands and Mines.

Date of Issue.	No. of Prospecting Licence.	Name.	Remarks.
		BARTICA.	
4.1.11	B 1979	Alfred Theo. Brumell and James Brown	
6.1.11	B 1980	John Goodluck	John Humphrey authorized to prospect from 9.1.11 to 8.4.11.
11.1.11	B 1981	Alfred E. Rhodius	
11.1.11	B 1982	Hugh Albert Callender and Thomas A. Rodney	
18.1.11	B 1983	James Mitchell and John Wills	
20.1.11	B 1984	Emanuel Levi and Joshua Chung	George Benjamin authorized to prospect to 31st July, 1911.
20.1.11	B 1985	James Mortley and Alexander E. Mortley	
20.1.11	B 1986	Edward Boodie and Manoel Vieira	
20.1.11	B 1987	Henrique T. de Freitas	Albert Spires authorized to prospect to 30th April, 1911.
26.1.11	B 1988	Edward E. McCalman and William C. Jonas	
28.1.11	B 1989	Talbutt Baccus and Joseph Thompson	
17.2.11	B 1990	James Barrow	
17.2.11	B 1991	Manoel Da Silva	Frederick Griffith authorized to prospect.
22.2.11	B 1992	James E. Clementson	
23.3.11	B 1993	John Lofferman, L. Darson, A. Eytle and Thomas Eytle	
24.3.11	B 1994	Robert Schomburgh	
25.3.11	B 1995	William Roberts and Emanuel Erskine	
28.3.11	B 1996	H. Mayers, C. Williams and Francis Smartt	
28.3.11	B 1997	G. A. Reid and M. J. de Freitas	
29.3.11	B 1998	John Hall and Samuel Li	
		DISTRICT NO. 2.	
28.2.11	B 1585	James Boston	
4.3.11	B 1586	J. H. Downer	
18.3.11	B 1587	John Henderson	
		DISTRICT NO. 4.	
18.1.11	B 1770	J. H. Hazlitt	
30.1.11	B 1771	John Scarville and M. Bobb	
1.2.11	B 1772	J. A. Loncke and H. Roberts	
27.2.11	B 1773	M. Vieira	Roderick Forbes authorized to prospect.
4.3.11	B 1774	F. A. Yearwood	
13.3.11	B 1775	S. E. Williams and C. Forrester	
17.3.11	B 1776	C. Collinson	
22.3.11	B 1777	A. Thomas and E. K. Watts	
24.3.11	B 1778	E. Simon	
		DISTRICT NO. 5.—BARIMA.	
18.1.11	B 2183	J. R. Angoy	
19.1.11	B 2184	British Guiana Gold Mines, Ltd.	
23.1.11	B 2185	M. A. French	J. St. Clair Moe authorized to prospect to 22.5.11. [5.3.12
30.1.11	B 2186	E. Vieira	
6.3.11	B 2187	W. C. Willock	J. Doelwyt authorized to prospect to
6.3.11	B 2188	D. Sealey and A. Hurdle	
13.3.11	B 2189	D. Hercules and D. Roberts	
		DISTRICT NO. 5—BARAMA.	
4.1.11	B 1832	J. Richards	
14.1.11	B 1833	Richard Agard	
2.2.11	B 1834	Jas. Griffith	
2.2.11	B 1835	James A Bowen	
6.3.11	B 1836	F. P. Glasgow	
15.3.11	B 1837	David Gordon	
28.3.11	B 1838	H. Thorpe	
		MORAWHANNA.	
21.2.11	B 633	A. Jones, J. Daniels and W. Seemonds	[6.3.12.
6.3.11	B 634	Cyril Farnum	
6.3.11	B 635	Idem	Johannis Abel authorized to prospect
		GEORGETOWN.	
4.1.11	B 2203	Joaquim Gomes	N. Rollox authorized to prospect to 3.1.12.
4.1.11	B 2204	John Cheong	George Cozier authorized to prospect to 3.1.12.
4.1.11	B 2205	A. London and J. G. Vieira,	
4.1.11	B 2206	G. G. Small and J. G. Vieira	
5.1.11	B 2207	J. Haywood, D. Ben and M. G. Henriques	
5.1.11	B 2208	A. Bobb, and M. P. Jorge	
5.1.11	B 2209	J. Griffithand Segolam	

Digitized by Google

LIST OF PROSPECTING LICENCES ISSUED—(Contd.)

Date of Issue.	No. of Prospecting Licence.	Name.	Remarks.
		GEORGETOWN—(CONTINUED.)	
6.1.11	B 2210	J. Isaac, James Isaac and Victorine Rodriques	[to 5.1.12.
6.1.11	B 2211	John Pedro Vieira	Manoel De Souza authorized to prospect
6.1.11	B 2212	Thos. Lewis, S. Young and Jos. King	[to 5.1.12.
6.1.11	B 2213	Manoel Gonsalves	James Thomas authorized to prospect
6.1.11	B 2214	S. Stafford Van Sluytman	
6.1.11	B 2215	S. A. Thompson and C. Farnum	
6.1.11	B 2216	T. B. Archer, C. Farnum and S. A. Thompson	
7.1.11	B 2217	M. J. Gonsalves, A. J. Gonsalves and James Smith	
7.1.11	B 2218	J. Sealy and M. J. Henriques	
7.1.11	B 2219	Lemon M. Brandezes	S. James authorized to prospect to 6.1.12.
9.1.11	B 2220	James Davis	H. Christiani authorized to prospect to 8.1.12.
9.1.11	B 2221	G. Cozier and S. Wills	
9.1.11	B 2222	A. Skeffers and J. Wright	
9.1.11	B 2223	F. J. Li and J. L. Agrippa	
11.1.11	B 2224	D. French and J. Mercurius	
11.1.11	B 2225	B. McPherson and J. DeAbreu	
11.1.11	B 2226	H. W. Bovell and S. Phœnix	
11.1.11	B 2227	J. White and William Niles	
12.1.11	B 2228	J. P. Gomes	
14.1.11	B 2229	S. Abrams, A. Martin and Isaac Martin	
16.1.11	B 2230	Wm. Walker, E. R. Wright and M. Vieira	
16.1.11	B 2231	S. R. Semple	
16.1.11	B 2232	William Welcome, A. Rodriques and M. G. Gonsalves	
16.1.11	B 2233	F. Austin and Charles Mayers	
16.1.11	B 2234	The Diamond Gold Mines end Exploration Company of British Guiana	John Henry authorized to prospect to 15.1.12.
17.1.11	B 2235	A. C. Glen Blair and J. Rodriques	
18.1.11	B 2236	A. Sampson, P. E. Williams and Aaron Sampson	
18.1.11	B 2237	H. M. Wade, S. A. Wade and T. Wade	
18.1.11	B 2238	A. Tappin, J. A. H. Wong and Rebecca Parris	
18.1.11	B 2239	H. E. Burnett	
19.1.11	B 2240	Benjamin Scott, S. Devonish and C. David	
20.1.11	B 2241	J. F. Camacho	Henry Vanderhyden authorized to prospect to 20.1.12.
20.1.11	B 2242	Baboolall and Bakuralli	
23.1.11	B 2243	J. F. Garcia and Veerasawmy	
23.1.11	B 2244	J. Watson, R. Hamer. and Daniel Duncan	
24.1.11	B 2245	David Halley and Joseph Jaram	
24.1.11	B 2246	Frederick Spencer	
25.1.11	B 2247	J. A. Brace and E. Fordinghain	
27.1.11	B 2248	A A. Thorne	C. P. Ashurst authorized to prospect to 27.1.12.
30.1.11	B 2249	J. Benning	A. W. Matson authorized to prospect to 30.1.12.
30.1.11	B 2250	J. A. Smith	
1.2.11	B 2251	G. A. E. Outridge, H. Conrad and James Spencer	[3.2.12.
3.2.11	B 2252	David Young and M. A. French	B. Kingston authorized to prospect to
7.2.11	B 2253	Joseph Steaman	
11.2.11	B 2254	E. A. Lynch, J. Hubbard and A. R. Howard	[to 13.2.12
13.2.11	B 2255	J. C. Menzies	Isaac Haywood authorized to prospect
14.2.11	B 2256	H. P. Williams	
15.2.11	B 2257	The Diamond Gold Mines and Exploration Company of British Guiana	John Cook authorized to prospect to 15.2.12. [15.2.12.
15.2.11	B 2258	Joseph Ng-A-Kwang	G. W. Chan authorized to prospect to
17.2.11	B 2259	J. Blackman, A. Shortt and Prince Thompson	
20.2.11	B 2260	Alex. Rodney and E. Collins	
20.2.11	B 2261	D. John and J. A. Hansraj	
21.2.11	B 2262	George Layne and C. Bullin	[28.11.11.
21.2.11	B 2263	John J. Brickhill	A. F. Jones authorized to prospect to
21.2.11	B 2264	M. E. Nurse	T. Layne authorized to prospect to 30.6.11.
22.2.11	B 2265	J. A. Gomes and P. Vieira	P. M. Hopkinson authorized to prospect to 22.2.12.
25.2.11	B 2266	Minnehaha Development Company, Ltd.	
27.2.11	B 2267	T. E. Mercurius	
27.2.11	B 2268	F. R. D'Aguiar, J. A. Gomes and Susan Haynes	S. Blake authorized to prospect to 27.2.12.
1.3.11	B 2269	R. A. Wilson, M. P. Camacho, jnr., and A. R. Gomes	[1.3.12.
2.3.11	B 2270	Boodhoo	H. Hackett authorized to prospect to
2.3.11	B 2271	Joseph Pinheiro	
2.3.11	B 2272	Caroline Small	T. A. Small authorized to prospect to 1.3.12.
3.3.11	B 2273	Samuel Jacobs and R. Cox	
6.3.11	B 2274	J. Gill, A. Glasgow and Joseph Small	
6.3.11	B 2275	The Diamond Gold Mines and Exploration Company of British Guiana	A. D'Andrade authorized to prospect to 6.3.12. [6.3.12.
6.3.11	B 2276	J. A. Gomes and P. Vieira.	E. A. Ramsay authorized to prospect to
6.3.11	B 2277	H. P. A. Stephen and J. Stephen	
8.3.11	B 2278	Nathaniel Maxwell	
9.3.11	B 2279	C. P. Van Brooke, J. Austin and J. T. M. M. Van Brooke	[to 30.9.11.
13.3.11	B 2280	J. Dos Santos	O. F. Williams authorized to prospect
22.3.11	B 2281	Elliott Major	
24.3.11	B 2282	Joseph Phillips H. Carter and Joseph Too Chung.	
27.3.11	B 2283	G. A. Reid and F. R. D'Aguiar.	

Digitized by Google

Electoral Notice.

ELECTORAL DISTRICT No. 5, TOWN OF NEW AMSTERDAM.

IN accordance with the Writ of His Excellency the Governor, I, the undersigned Returning Officer for Electoral District No. 5, the Town of New Amsterdam, in the county of Berbice, will on *Wednesday, 31st of May, 1911*, at the hour of 9 o'clock in the morning, attend at *The Town Hall, New Amsterdam*, and there receive the nomination, and if there be no opposition, proceed to the election of a Member to represent the said Electoral District in the *Court of Policy*, in the room of C. P. Gaskin, Esquire.

In the event of the Election being contested, *Friday, June 9, 1911*, will be the day appointed for receiving votes by Ballot at the undermentioned places,—in New Amsterdam:—

The Town Hall.
The Magistrate's Court House.
The Colony House.

E. R. ANSON.
Stipendiary Magistrate, and
Returning Officer for Electoral District
No. 5, Town of New Amsterdam.

Local Government Board Notice.

ADELPHI COUNTRY DISTRICT.

THE Local Government Board having approved of a labour rate submitted by the Local Authority of Adelphi Country District, notice is hereby given in accordance with the provisions of section 117 (6) of Ordinance No. 13 of 1907, that the particulars of such rate may be seen at the premises of Mr. A. Thom, situate in the said District.

W. ROHLEHR,
Chairman, Local Authority of
Adelphi Country District.

Adelphi Canje, Berbice,
24th May, 1911.

Treasury Notice.

NOTICE.

GOVERNMENT SAVINGS BANK.

DEPOSITORS are reminded that the Government Savings Bank will be closed from and after the 1st June next. Applications to withdraw amounts remaining on deposit in the Government Savings Bank at the close of business on the 31st instant should be addressed to the Postmaster General accompanied by the Depositor's Pass Book.

CLIFTON GRANNUM,
Receiver General.

The Treasury,
18th May, 1911.

Licensing.

LICENSING MEETING.

EAST COAST JUDICIAL DISTRICT.

NOTICE is hereby given that a Special Licensing Meeting will be held at Belfield Court Room on Wednesday, the 31st day of May, 1911, at 11 a.m., for the purpose of considering an application from Jose Fernandes, as executor of the estate of Jesuina Rodrigues, deceased, for premises situate at lot 21, Victoria Village, East Coast, Demerara, to and in favour of Jose Goveia da Silva, jnr., of Golden Grove Village.

Justices resident in the district are requested to attend at the time and place mentioned.

E. A. BUGLE,
Stipendiary Magistrate,
East Coast Judicial District.

Buxton, E. C.,
May 17, 1911.

Customs Notice.

NOTICE is hereby given that the following articles seized for a contravention of the Customs Law, No. 7 of 1884, will be sold at the Custom House, Springlands, at 12 o'clock, noon, on Monday, the 29th May, 1911:—

65 pieces Earthenware,
3 dozen Tumblers.

J. M. REID,
Comptroller of Customs.

Customs House,
Georgetown, Demerara,
11th May, 1911.

Inland Revenue Notice.

COMMISSARIES DEPARTMENT.

NOTICE is hereby given that licences for the Financial Year, 1911-1912, will be issued at the times and places stated in the undermentioned Fiscal Districts, during the months of April and May.

NORTH ESSEQUIBO.

At Anna Regina Police Station on the 11th, 12th, 18th, 19th, 25th and 26th April, and the 2nd, 3rd, 9th and 10th May from 7.30 to 11 a.m. and from 12, noon, to 3 p.m.

SOUTH ESSEQUIBO.

At the Commissary's Office, Maria's Lodge, on all lawful days except the 11th, 12th, 18th, 19th, 25th and 26th April, and the 2nd, 3rd, 9th and 10th May, from 7 a.m. to 11 a.m. and from 12, noon, to 3 p.m.

ESSEQUIBO RIVER.

At Leguan on 13th and 26th April.

At Bartica on 22nd April, and on all other lawful days at the Commissary's Office, Bank Hall, Wakenaam, from 8 a.m. to 5 p.m., and on Saturdays from a.m. to 3 p.m.

WEST COAST, DEMERARA.

At the Commissary's Office, Hague, on Mondays, Wednesdays and Fridays from 7 a.m. to 3 p.m., and on Saturdays from 7 a.m. to 12, noon.

WEST BANK, DEMERARA.

At the Commissary's Office at Vreed-en-Hoop every Tuesday and Thursday from 8.30 a.m. to 3 p.m.

GEORGETOWN.

At the Commissary's Office, Georgetown, from 10 a.m. to 1 p.m. and from 2 p.m. to 3 p.m. on all week days except Saturdays when licences will be issued from 10 a.m. to 12, noon.

Applicants for Store licences are requested to produce their Store licences for 1910-1911.

EAST COAST, DEMERARA.

At the Commissary's Office, Triumph on all lawful days from 8 a.m. to 2 p.m.

MAHAICA.

At Mahaica police station on Wednesday, the 12th and 26th April, from 9.30 a.m. to 1 p.m.

At Cane Grove on Thursday, the 20th April, from 9.30 a.m. to 1 p.m. and on all other lawful days at the Commissary's Office, Belfield, from 8 a.m. to 3 p.m. except Saturdays when licences will be issued from 8 a.m. to 1 p.m.

ABARY.

At Mahaicony police station every Saturday and on Court days from 8 a.m. to 10 a.m. and on all other lawful days except Tuesdays at the Commissary's Office, Bushy Park, from 7 a.m. to 3 p.m.

WEST COAST, BERBICE.

At the Commissary's Office, Hopetown, every Tuesday from 10 a.m. to 2 p.m.

BERBICE RIVER.

At the Commissary's Office, Public Buildings, New Amsterdam, from 7 a.m. to 11 a.m. and from 1 p.m. to 3 p.m. on all week days except Saturdays when licences will be issued from 7 a.m. to 11 a.m. and except Thursday and Friday, the 20th and 21st April, when licences will be issued at Maria Henrietta.

NEW AMSTERDAM.

At the Commissary's Office, Public Buildings, New Amsterdam, on all lawful days except Friday and Saturday, the 28th and 29th April, from 7 a.m. to 2 p.m. On Saturdays licences will be issued from 7 a.m. to 12, noon.

CORENTYNE.

At Whim Court-room on Tuesday, 18th April, from 8 a.m. to 1 p.m.

At Springlands Court-room on Friday, 21st April, from 7 a.m. to 2 p.m., on all other lawful days at the Commissary's Office, No. 59, Corentyne.

H. A. CAMERON,
Chief Commissary.

Chief Commissary's Office,
Georgetown.
20th April, 1911.

Digitized by Google

Miscellaneous.

TO HEADS OF DEPARTMENTS.

DEPARTMENTAL SUPPLIES.

THE attention of Heads of Departments is hereby drawn to the requirement of No. 4 of the Tender Regulations as amended by Government Secretary's Circular No. 1974 of the 29th April, 1910, namely:—

"The Head of every Public Department "which is supplied with articles by Con- "tract, shall forward to the Auditor Gener- "al, before the 31st May in each year, a "list of the articles and the quantities "approximately of such articles as may be "required for the use of his Department," during the ensuing calendar year, "and it "will be the duty of the Auditor General to "see that such list is duly received by him."

2. In preparing this list, it is requested, that references to the corresponding classes, numbers and descriptions, in the current contracts, be given.

W. J. ROBSON,
Auditor General.

Audit Office,
9th May, 1911.

NOTICE.

POOR LAW DEPARTMENT.

IN accordance with Ordinance 12 of 1903, the Chairman, Poor Law Commissioners, or his lawful deputy, will expose for sale by public auction at the Alms House on Saturday, 10th June, 1911, at 12, noon, the following articles:—

2 Bone Studs	1 Brass Chain
2 Silver Studs	6 Purses
1 Brass Link	1 American Coin
3 Armlets	1 Silver Ear Pick
10 Rings	1 Earring
2 Silver Bracelets	3 Razors
1 Brass Bangle	2 Pairs Scissors
4 Penknives	1 Hammer

1 File.

Terms of Sale:—Cash, with 2% for Church and Poor Fund.

W. H. COOK,
Secretary, Poor Law Commissioners.

NOTICE.

MEDICAL DEPARTMENT.

IN accordance with Ordinance No. 4 of 1893, there will be exposed for sale by auction, at the Public Hospital, Suddie, on Saturday, the 27th May, 1911, at 12, noon, the following:—

1 Silver Finger Ring.

J. E. GODFREY,
Surgeon General.

Surgeon General's Office,
Georgetown, Demerara,
8th May, 1911.

SEIZURE.

PURSUANT to the provisions of Ordinance No. 32 of 1903, I, the undersigned, or some person duly authorised by me in writing, will sell publicly to the highest bidder at the hour of 12, noon, on Wednesday, the 31st May, 1911, at the Bailiff's Office, Georgetown, unless claimed in terms of law the following articles:—

2,750 Wallaba Shingles.

The whole seized and possession thereof taken by Mr. A. Sykes, an Officer of the Department of Lands and Mines, on the 25th April, 1911, from C. Lewis, at Bettencourt's Saw Mill, Georgetown, in the Georgetown Judicial District.

The articles are lying at the Office of the Department of Lands and Mines.

Terms of Sale:—Cash, with royalty and auction dues.

J. K. D. HILL,
Stipendiary Magistrate,
Georgetown Judicial District.

Georgetown,
29th April, 1911.

NORTH WESTERN JUDICIAL DISTRICT.

WHEREAS the following quantity of Raw Gold was seized at No. 5 Mining District, Barama, in the North Western Judicial District, for being in unlawful possession, I hereby give notice in accordance with the provisions of Section 57 (1) of the Mining Ordinance No. 1 of 1903, that any person or persons having claim to the said raw gold are hereby required to notify the Magistrate in writing of the same on or before Thursday, 29th June, 1911.

Unclaimed property and description of same.	Under what circumstances lodged.
4 dwts. 15 grs. more or less of raw gold.	Seized by J. N. Humphrys, Sub-Warden, Barama, on the 24th March, 1911 from Marcelino Atkinson, for unlawful possession.

H. THOMPSON KING,
Stipendiary Magistrate.

Morawhanna,
North Western Judicial District.
28th April, 1911.

SEIZURE.

PURSUANT to the provisions of Ordinance No. 32 of 1903, I, the undersigned, or some person duly authorised in writing by me, will sell publicly to the highest bidder at the hour of 12, noon, on Thursday, the 15th June, 1911, at the Magistrate's Court-room, Mallali, unless claimed in terms of the law, the following articles:—

3 Wallaba sills, 25' x 7'.

seized and the possession thereof taken by Mr. Vincent Roth, an Officer of the Department of Lands and Mines, on the 24th April, 1911, from persons unknown, on Crown land on the left bank of the Kamakabra creek, in the Demerara River Judicial District.

The articles are lying where seized.

Terms of Sale:—Cash, with royalty and auction dues.

O. E. L. SHARPLES,
Stipendiary Magistrate,
Demerara River Judicial District.

Christianburg,
May 9th, 1911.

SEIZURE.

PURSUANT to the provisions of Ordinance No. 32 of 1903, I, the undersigned, or some person duly authorised by me in writing, will sell publicly to the highest bidder at the hour of 12, noon, on Tuesday, the 6th June, 1911, at the Magistrate's Court Room, Hyde Park, Demerara River, unless claimed in terms of the law, the following article:—

3 Cords of Firewood,

seized and the possession thereof taken by Mr. V. Roth, an Officer of the Department of Lands and Mines, on the 11th March, 1911, from persons unknown, on Crown Land on the right bank of the Waratilla Creek, about 40 rods below point opposite mouth of Mabiri Creek in the Demerara River Judicial District.

The articles are lying where seized.

Terms of Sale:—Cash, with royalty and auction dues.

O. E. L. SHARPLES,
Stipendiary Magistrate,
Demerara River Judicial District.

Christianburg,
April 10th, 1911.

SEIZURE.

PURSUANT to the provisions of Ordinance No. 32 of 1903, I, the undersigned, or some person duly authorised by me in writing, will sell publicly to the highest bidder at the hour of 12, noon, on Tuesday, the 6th June, 1911, at the Magistrate's Court Room, Hyde Park, Demerara River, unless claimed in terms of the law, the following articles:—

186 pieces of wallaba and manabadin firewood and 2 bundles of firewood, the whole seized and possession thereof taken by D. Toussaint, Forest Ranger, from E. C. Hall (by information), on the 18th March,

Digitized by Google

1911, near the savannah on the left bank of the Dacara creek, Demerara River, in the Demerara River Judicial District. The articles are lying at Hyde Park Police Station.

Terms of sale:—Cash, with royalty and auction dues.

O. E. L. SHARPLES,
Stipendiary Magistrate,
Demerara River Judicial District.

Christianburg,
April 15th, 1911.

NOTICE OF APPLICATION

FOR TRANSFER OF A LICENCE TAKEN OUT IN RESPECT OF ANY BUSINESS OR TRADE.

NOTICE is hereby given that Jose Fernandes, as executor of the Estate of Jesuina Rodrigues, deceased, residing at Victoria Village, East Coast, Demerara, the holder of Licences Nos. 646/21 and 1043/18 for carrying on a general provision and tobacco business at lot 21, Victoria Village, East Coast, Demerara, and Jose Goveia De Silva, jnr., residing at Golden Grove, have given the Commissary of Taxation of the Mahaica Fiscal District, notice of the intention to transfer the said Licences to the said Jose Goveia De Silva, jnr. Any person having a claim of over $100 for a liquidated sum against the said Estate of Jesuina Rodrigues, deceased, and desiring to oppose the said transfer, must give to the said Commissary within 14 days of the date of this notice, a written notice objecting to the said transfer.

L. VERNON VAUGHAN,
District Commissary of Taxation,
Mahaica Fiscal District

Commissary's Office,
Belfield, E.C.,
May 17th, 1911.

SUMMARY OF REPORTS OF ESTATES' HOSPITAL FOR THE WEEK ENDING SATURDAY, 25TH MARCH, 1911.

	In-Patients.			Out-Patients.		
	M.	F.	T.	M.	F.	T.
Remaining from last week	511	239	750	83	56	139
Admitted during week ...	678	255	933	97	56	153
Discharged during week..	490	211	701	78	39	117
Died during week ...	15	6	21	...	...	...
Remaining at end of week	684	277	961	102	73	175
Increase	173	38	211	19	17	36
Decrease	...	...	...	...	...	...

J. E. GODFREY,
Surgeon General.

NOTICE.

MEDICAL DEPARTMENT

IN accordance with Ordinance No. 4 of 1893, there will be exposed for sale by auction at the Public Hospital, Berbice, on Saturday, the 27th May, 1911, at 12, noon, the following:—

1 Leather Purse.

J. E. GODFREY,
Surgeon General.

Surgeon General's Office,
Georgetown, Demerara,
4th May, 1911.

BRITISH GUIANA.—MEDICAL DEPARTMENT.

ABSTRACT OF REPORTS OF HOSPITALS AT THE UNDERMENTIONED INSTITUTIONS.

FOR THE WEEK ENDING SATURDAY, 25TH MARCH, 1911.

HOSPITALS AT	Remaining from last week.			Admitted in the week.			Discharged in the week.			Died in the week.			Remaining at the end of the week.			Increase.	Decrease.	Number of Inmates.			Percentage of Sickness.	REMARKS.
	M.	F.	T.	M.	F.	T.	M.	F.	T.	M.	F.	T.	M.	F.	T.	Total.	Total.	M.	F.	T.	Total.	
H. M. P. Settlement ...	5	...	5	2	...	2	1	...	1	1	...	1	5	...	5	...	...	148	...	148	4·7	
Georgetown Prison ...	3	...	3	2	...	2	3	...	3	...	...	...	2	...	2	...	1	133	26	158	3·2	
New Amsterdam Prison..	2	...	2	1	...	1	2	...	2	...	...	...	1	...	1	...	1	33	5	39	7·7	
Suddie Prison ...	1	...	1	...	...	...	...	...	...	...	...	...	1	...	1	...	...	39	3	42	2·4	
Outer-neeming Industrial School ...	3	...	3	4	...	4	4	...	4	...	...	...	3	...	3	...	...	99	...	99	7·1	
Total ...	14	...	14	9	...	9	10	...	10	1	...	1	12	...	12	...	2	452	34	486	4·7	

J. E. GODFREY,
Surgeon General.

Digitized by Google

BRITISH GUIANA.

DEPARTMENT OF LANDS AND MINES,

26th April, 1911.

RETURN of Grants, Licences, etc., issued during the month of March, 1911.

FRANK FOWLER,
Commissioner of Lands and Mines.

No.	Name.	Locality.	Area. Acs.	Term. Years.	Date.
		LICENCES OF OCCUPANCY.			
		DEMERARA.			
A 271	Sunychar, M.C., R. No. 71 of 1890.	Second and extra depths of Plantation Vreed-en-Hoop, west bank, Demerara River.	428.109	D.H.M.P.	27. 3.11
A 272	Sunnychar, M. C. R., No. 11 of 1890, Proprietor, Pln. Vreed-en-Hoop.	In rear of Plantation Vreed-en-Hoop, west bank, Demerara River.	206.162	,,	,,
A 273	Joseph Fung Kee Fung	On the west bank, Demerara River, being the second depth of Pln. Waller's Delight.	48.234	,,	,,
A 274	Alex. Fung Kee Fung	Being the second depth of Pln. Ruimzigt, west bank, Demerara River.	161.2	,,	,,
A 283	George H. Van Genderen and George Allan.	Right bank, Mahaica creek, commencing at an iron paal marking the back boundary of Pln. Mulheim.	85	,,	31. 3.11.
A 284	The Nonpareil Plantation Coy., Ltd.	In the rear of Pln. Vigilance, commencing at an iron paal marking the extremity of the second and extra depths.	345	99 years.	,,
A 285	James S. Giles ...	Right bank Demerara River, commencing at a paal opposite the mouth of Essequibu creek.	5	6 years.	,,
		ESSEQUIBO.			
A 270	Dhuramsing, M., No. 123, ex "Poonah," 1880.	Left bank Aruka River, between Homestead Grant No. 4,541 and Imahanna creek	3.1433	D.H.M.P.	21. 3.11.
A 277	Jhummon, M., No. 271, ex "Clive," 1870.	North-western coast of the county of Essequibo, commencing at a paal 585 roods from the north side-line of lot 32 or Opposite.	500	,,	27. 3.11.
A 278	John Marks ..	North-west Essequibo Coast, commencing at a paal 405 roods from the north side line of lot 32 or Opposite.	50	25 years.	31. 3.11.
A 279	The New Anna Regina Plantation Coy., Ltd.	On the Aroabische coast, commencing at a paal on the back boundary of Pln. Three Friends.	173.4	D.H.M.P.	,
A 281	Cheong-a-Young ...	Being the second depth of Plan. Vergenoegen, situate on the right bank, Essequibo River.	645.150	,,	,,
A 286	E. & J. Archer ...	North-western coast of Essequibo, commencing at a paal 430 roods, from the north side-line of lot 32.	100	21 years.	,,
A 282	Hampton Court Estates Coy., Ltd	Aroabische coast, Essequibo, commencing at the back boundary of the Crown lands in rear of Pln. Walton Hall.	148.4	D.H.M.P.	,,
		BERBICE.			
A 275	S. Davson & Co., Ltd.	Between the New Amsterdam and Providence water paths.	72	D.H.M.P.	27. 3.11.
A 276	do. ..	In rear of Pln. Overwinning, commencing at a paal on the back boundary of the extra depth of Pln. Overwinning.	720	,,	,,
A 280	The Abary Plantation Coy., Ltd.	West sea coast of Berbice, commencing at a paal at the extremity of Pln. Onverwagt.	459.26	,,	31. 3.11.
		RUBBER PLANTING LEASE.			
		ESSEQUIBO.			
A 287	Consolidated Rubber & Balata Estates, Ltd.	Right bank, Essequibo River, commencing at a paal about 94½ roods above the mouth of Aripabanan creek.	1740	99 years.	24. 3.11.
		WOOD-CUTTING LICENCES.			
		DEMERARA.			
A 382	J. N. Spencer ...	Right bank, Yowarabarn creek, right bank, Demerara river.	445.56	1 year from 1 3.11.	1. 3.11.
A 383	David Fiedekow ..	Right bank, Big Winepern creek, left bank, Demerara River.	96.4	,,	,,
A 384	Albert Koeop ..	Left bank, Kurara creek, Kuruwabarn creek, right bank, Demerara River.	51	1 year from 21. 2 11.	10. 3.11.

Digitized by Google

WOOD-CUTTING LICENCES—(CONTINUED.)

ESSEQUIBO.

No.	Name.	Locality.	Area.	Term.	Date.
A 384	Robert Cozier	... Right bank Mazaruni river, commencing at a paal on the lower boundary of grant No. 1979, issued to R. Cozier.	691	1 year from 1. 4.10.	4. 3.11.
A 386	Proprietors of Uitvlugt.	Pln. Left bank, Bonasika creek, commencing at a tree blazed "H," 20 roods above Mole creek.	332.8	2 years from 2. 2.11.	21. 3.11.

BERBICE.

A 387	F. Burka	.. Left bank, Courantyne river, commencing at a point 350 roods below the mouth of Suzanne creek.	266	1 year from 21. 3.11.	,,
A 388	do.	... Left bank, Courantyne river, commencing about 400 roods above Duck creek.	444	,,	,,
A 389	do.	.. Left bank Courantyne river, commencing at the mouth of Suzanne creek.	190	,,	,,
A 390	do.	. Left bank, Courantyne river, commencing at a paal 42.5 roods above grant No. 1810.	18	,,	,,
A 391	do.	... Left bank, Courantyne river, commencing at a paal about 690 roods below the Canacaboori creek.	815	,,	,,

BALATA LICENCES.

ESSEQUIBO.

No.	Name.	Locality.	Term.	Date.
A 1571	Essequibo Rubber and Tobacco Estates, Ltd.	Right bank, Essequibo River, from opposite Kassikityu river to 4 miles above.	15 years from 16. 3. 11.	16. 3. 11.
A 1572	do.	... Right bank, Essequibo River, 4 to 8 miles above a point opposite Kassikityu river.	,,	,,
A 1573	do.	... Right bank, Essequibo River, 8 to 12 miles above a point opposite Kassikityu river.	,,	,,
A 1574	do.	... Right bank, Essequebo River, 12 to 16 miles above a point opposite Kassikityu river.	,,	,,
A 1575	do.	... Right bank, Essequibo River, 16 to 20 miles above a point opposite Kassikityu river.	,,	,,
A 1576	do.	... Right bank, Essequibo River, 20 to 24 miles above a point opposite Kassikityu river.	,,	,,
A 1577	do.	... Right bank, Essequibo River, 24 to 28 miles above a point opposite Kassikityu river.	,,	,,
A 1578	do.	... Right bank, Essequibo River, 26 to 28 miles above a point opposite Kassikityu river.	,,	,,
A 1579	do.	... Right bank, Essequibo River, 32 to 36 miles above a point opposite Kassikityu river.	,,	,,
A 1580	do.	... Right bank, Essequibo River, 36 to 40 miles above a point opposite Kassikityu river.	,,	,,
A 1581	do.	... Right bank, Essequibo River, 34 to 38 miles above a point opposite Kassikityu.	,,	,,
A 1582	do.	... Right bank, Essequibo River, 44 to 48 miles above a point opposite Kassikityu river.	,,	,,
A 1583	do.	... Right bank, Essequibo River, 48 to 52 miles above a point opposite Kassikityu river.	,,	,,
A 1584	do.	... Right bank, Essequibo River, 46 to 50 miles above a point opposite Kassikityu river.	,,	,,
A 1585	do.	.. Right bank, Essequibo River, 50 to 54 miles above a point opposite Kassikityu river.	,,	,,
A 1586	do.	... Right bank, Essequibo River, 54 to 58 miles above a point opposite Kassikityu river.	,,	,,
A 1587	do.	... Right bank, Essequibo River, 58 to 62 miles above a point opposite Kassikityu river.	,,	,,
A 1588	do.	... Right bank, Essequibo River, 62 to 66 miles above a point opposite Kassikityu river.	,,	,,
A 1589	do.	... Right bank, Essequibo River, 66 to 70 miles above a point opposite Kassikityu river.	,,	,,
A 1590	do.	... Right bank, Essequibo River, from 70 miles above a point oppoisite Kassikityu river to the source of the Essequibo River.	,,	,,
A 1591	do.	... The islands in the Essequibo River, from 16 miles above King William IV. Falls to opposite the Kassikityu river.	,,	
A 1592	do.	... The islands in the Essequebo River, from opposite the Kassikityu river to the source of the Essequibo River.	,,	,,
A 1593	Joshua Ramphul	... Right bank, Mazaurni river, from the Ikuribisi river to a point 4 miles above, save and except all private property.	,, 2. 3.11.	21.3.11
A 1594	do.	... Right bank, Mazaruni river, from the Tupeku Fall to 4 miles below, save and except all private property.	,,	,,
A 1595	do.	... Right bank, Mazaruni river, from 4 miles above Ikuribisi river to 4 miles below Tupeku Fall, save and except all private property.	,,	,,

Digitized by Google

No.	Name.	Locality.	Term.	Date.
		BALATA LICENCES—(CONTINUED.)		
		DEMERARA.		
A 1570	H. L. Rongeiron ...	Left bank, Demerara River, between Kumaparu and Maburu creeks. (Previously Licence No. A 961.)	15 years from 26.1.11.	10.3.11.

No.	Name.	Locality.	Area. Acs.	Date of Issue.	Date of Expiry.
		PERMISSION UNDER CLAUSE 52.			
		ESSEQUIBO.			
173	P. Guiana Balata Coy., Ltd.	To collect Orchids for export in the Supenaam and Groote creeks, and in the Essequibo River, on the Balata collecting tracts licensed to the Company.	...	22. 3.11.	31. 3.12.
		PERMISSIONS UNDER CLAUSE 65.			
		DEMERARA.			
1,000	Alexander J. Allicock	Right bank, Demerara River, about 100 roods in from Kwow Bight.	3	1. 3.11.	31. 3.11.
		ESSEQUIBO.			
1,001	G. Dinklage, D. Young and W. A. French	Kwipa landing, right bank Wenamu river, Cuyuni river, for business purposes.	1	1. 3.11.	31. 3.12.
1,002	John C. Menzies ...	do. do.	½	,,	,,
1,003	Hoo-a-Shoo, Ltd.	do. do.	½	2. 3.11.	,,
1,004	Evan Wong	do do.	1	,,	,,
1,005	J. W. Humphrey ...	Left bank, Puriari creek, Puruni river, for business purposes.	½	6. 3.11.	,,
1,006	John Gouveia ...	In front of Lot 9, First street, Morawhanna, to dig a boat-trench and erect a boat-house.	...	20. 3.11.	,,
1,007	Florence Lewis ...	Ianna landing, right bank Barama river. 100 roods above E. Farnum's shop, for business purposes.	2	23. 3.11.	,,
1,008	Tassawini Mining Co., Ltd.	Hoorie landing, Barama river, for business purposes.	½	28. 3.11.	,,
1,009	Minuiehaha Development Co., Ltd.	Kwipa landing, right bank Wenamu river, Cuyuni river, for business purposes.	½	,,	,,
		PERMISSION TO OCCUPY FOR DEPÔT, CLAUSE 67.			
209	Thomas Jason ...	Right bank, Essequibo River.	...	21. 3.11.	,,
210	C. J. Matthews ...	Left bank, Van Lange creek, left bank, Makauria creek, Essequibo River.	...	,,	,,
211	Booker Bros., McConnell Co., Ltd.	Arawari, left bank, Essequibo River.	...	,,	,,
212	Domingo Gonsalves ..	Right bank, Wikky creek, Berbice River, between Pln. Goedland and Bonia Banaam creek.	...	,,	,,

TRANSFERS.

				Date of Transfer.
		LICENCE OF OCCUPANCY.		
A 204	Henry Evans, to and in favour of Cephus Cornelius Clarke.	South half of Lot No. 30, North-west coast of the county of Essequibo.	110	... 31. 3.11.
		WOODCUTTING LICENCE.		
A 358	James Luigi Hugh, to and in favour of The Aurora Saw Mill Co.	Left bank, Kairuni creek, left bank, Supenaam river, left bank, Essequibo River.	650	.. 24. 3.11.
		BALATA LICENCES.		Date of Transfer.
A 970	John Bourke, to and in favour of Bartica Synd. Ltd.	Right bank, Essequibo River.		30th March, 1911.
A 971	do.	do.		,,
A 972	do. ...	do.		,,
A 973	do. ...	do.		,,
A 974	do. ...	Islands south of Fort Island, Essequibo River, to foot of the first rapid known as Aretaka, save and except certain islands.		,,
A 975	do. ...	Right bank, Essequibo River.		,,

Digitized by Google

No.	Name.	Locality.	Date of Transfer.
		PERMISSION UNDER CLAUSE 65.	
431	John A. T. Chung, to and in favour of Hoo-a-Shoo, Ltd.	Lots 14, 15 and 16 Tumatumari, Potaro river.	31st March, 1911.
477		Lots 8 and 9, do. do.	,,
814		Lot No. 4, right bank, Potaro river.	,,
815		Lot No. 3, right bank, Potaro river.	,,
587		Left bank, Barima river.	,,
579		do.	,,
578		Right bank, Barima river.	,,
577		do.	,,

CANCELLATIONS.

ESSEQUIBO.

	GRANTS.		Date of Cancellation.
Grant 4295	John McIntyre ...	Left bank, Barima River.	17th March, 1911.
Grant 4161	W. S. Vanderhyden ...	Right bank, Mazaruni river.	24th February, 1911.
Grant 3700	Jos. M. Walker ...	Right bank, Pomeroon river.	27th February, 1911.
Grant 3643	Roopchand ..	Left bank, Pomeroon river.	21st March, 1911.
		LICENCE OF OCCUPANCY	
A 66	Roopchand ...	Left bank, Pomeroon river.	21st March, 1911.

Digitized by Google

BRITISH GUIANA.

LIST OF PERSONS entitled to Vote at the Election of Members of the Court of Policy and Financial Representatives for the South Eastern Division of Electoral District No. 2 (County of Essequebo) for the twelve months commencing 1st day of October, 1911, and ending 30th day of Sepember, 1912, made under section 62 of Ordinance 1 of 1891.

No.	Date of Registration.	Surname and Christian Name.	Residence.	Nature of Qualification.	Local or other description of Land, etc.
1	May 6 1901	Allen, Alfred Nathaniel	Pln. Marionville, Wakenaam	Income	
2	May 3 1909	Alleyne, Robert	Pln. Marionville, Wakenaam	Income	
3	May 14 1908	Alves, Antonio	Endeavour, Leguan	Income	
4	May 15 1908	Archer, Thomas Arthur	Pln. Philadelphia	Income	
5	Oct. 11 1893	Backer, Lewis	Little Troolie Island	Property	Part of Little Troolie Island.
6	May 7 1906	Bacon, Simeon Henry	Sans Souci Village, Wakenaam	Property	House at Sans Souci Village, Wakenaam.
7	May 3 1909	Bardon, Claude Somerset—Objected to	Pln. Marionville, Wakenaam	Income	
8	April 20 1906	Barth, Abraham	Pln. Tuschen	Income	
9	May 12 1905	Bartt, Henry	Tuschen	Property	Pln. Farm, West Coast.
10	May 15 1911	Beepun	Pln. Enterprise, Leguan	Property	Lot 17, Pln. Canefield, Leguan.
11	Oct. 11 1895	Bennett, James	La Bagatelle, Leguan	Property	House and land at La Bagatelle, Leguan.
12	Apr. 25 1901	Birmingham, Charles Alexander	Endeavour, Leguan	Property	House and land at Endeavour, Leguan.
13	May 2 1906	Bollers, David Aloysius	Buxton, E.C., Demerara	Property	Land at Hog Island.
14	May 15 1911	Boodhally	Pln. Blenheim, Leguan	Property	Lot 20, Pln. Canefield.
15	Oct. 7 1891	Braithwaite, John—Dead	Pln. Marionville, Wakenaam	Income	
16	May 11 1911	Brumell, John	Bartica	Income	
17	Oct. 9 1893	Buchanan, Arthur	Klipp, Rio Mazaruni	Property	House at Klipp, Rio Mazaruni.
18	Oct. 9 1893	Buchanan, Robert	Klipp, Rio Mazaruni	Property	House at Klipp, Rio Mazaruni.
19	May 13 1907	Budloo, William Ramkellawan	Good Success, Wakenaam	Income	
20	May 6 1906	Cabral, Antonio Ferreira	Pln. Vergenoegen	Income	
21	April 29 1908	Chitbahal	La Bagatelle, Leguan	Property	Part owner, Kingston, Leguan.
22	May 9 1911	Chin, Moses	Vergenoegen	Income	
23	May 10 1911	Choong, James Chan	Vergenoegen	Income	
24	May 11 1911	Christiani, Henry Perot	Matope, Cuyuni River	Income	
25	May 10 1911	Chung, Joshua	La Bagatelle, Leguan	Income	
26	May 3 1909	Cooper, Daniel Whyte	Pln. Marionville, Wakenaam	Income	
27	May 3 1909	Colley, Charles	Pln. Marionville, Wakenaam	Income	
28	May 14 1910	Cox, Christian Evan	Pln. Vergenoegen	Property	House and land at Vergenoegen.
29	May 10 1910	Croal, Henry Theophilus	Pln. Marionville, Wakenaam	Income	
30	April 12 1910	Cruickshank, Nicholas Alexander	Hyde Park	Income	
31	May 2 1910	Daniel, J. R. A. S.	Mora	Property	House and land at Mora.
32	April 16 1906	Daniels, Albert Augustus	Carty's Landing, Cuyuni River	Income	
33	April 27 1911	David, James Nelson	Tuschen Post Office	Income	
34	May 8 1892	De Abreo, José	Enterprise	Property	Land at Hog Island.
35	May 6 1906	DeAbreu, Antonio	Pln. Vergenoegen	Income	
36	Oct. 7 1893	De Freitas, Manoel José	Bartica	Property	House and land at Bartica.
37	May 6 1906	DeFreitas, John	Pln. Vergenoegen	Income	
38	April 26 1902	De Santos, John	Bartica	Income	
39	April 28 1911	DeSouza, A. M	Lot B, Vergenoegen	Income	
40	May 14 1910	Dennis, Joseph Alexander	Bartica	Income	
41	May 7 1906	Dickson, Frederick Isaac	Sans Souci, Wakenaam	Property	House at Sans Souci, Wakenaam.
42	May 13 1908	Dolphin, Edward Lugard	Philadelphia	Income	
43	May 13 1911	Earle, Percy Meredith	Tuschen	Income	
44	May 11 1904	Edun, Nur Muhamed	Stewartville, West Coast	Property	Land at Orangestein.
45	May 13 1904	Edun, Taj Muhamed	Orangestein	Property	Land at Orangestein.
46	May 5 1906	Edwards, Samuel	Good Hope Village	Property	House and land at Farm Village, Essequebo.
47	April 17 1906	Edwards, Joseph	Pln. Enterprise, Leguan	Income	

Digitized by Google

48	Nov.	6	1896	Fauset, William	Bank Hall, Wakenaam	Income	
49	May	13	1911	Ferrell, John Edward	Enterprise, Leguan	Income	
50	May	8	1908	Friday John	Amsterdam, Leguan	Property	House and land at Amsterdam.
51	May	9	1903	Ganpathsingh	Maryville, Leguan	Property	House and land at LaBagatelle.
52	May	7	1906	Garnes, Charles William	Sans Souci, Wakenaam	Property	House and land at Sans Souci, Wakenaam.
53	May	14	1902	Gewand, Edward Hermann—Objected to	Pln. Good Success, Wakenaam	Income	
54	May	14	1910	Glasgow, Fitzgerald Christopher London	Bartica	Income	
55	May	14	1910	Gobin Maraj	Pln. Success, Leguan.	Property	Pln. Success, Leguan.
56	May	13	1907	Godrich, Horace—Objected to	Marionville, Wakenaam	Income	
57	May	13	1907	Gooding, Lisle—Objected to	Marionville, Wakenaam	Income	
58	May	10	1911	Gordon, James Samuel	Louisiana, Leguan	Income and Property	
59	April	27	1908	Grant, Shadrach Garibaldi	St. Peter's Rectory, Leguan	Income	
60	May	12	1910	Gregory, Henry	Zeelandia, Wakenaam	Income	
61	May	5	1906	Griffith, William Benjamin	Good Hope Village	Property	House and land at Good Hope.
62	Oct.	8	1897	Griffith, Alfred Johnson	Belle Plaine, Wakenaam	Property	House and land at Belle Plaine.
63	May	12	1908	Gunning, William Edward	69, Main Street, Georgetown	Property	House and land at Mainracabra, Essequebo River.
64	April	25	1901	Guyadeen, Seerattan	Enterprise, Leguan	Property	Part proprietor, Pln. Enterprise, Leguan.
65	May	2	1903	Guyadeen, James Gray	Pln. Enterprise	Property	Part proprietor, Pln. Enterprise, Leguan.
66	May	2	1903	Guyadeen, Philip Daniel	Pln. Enterprise, Leguan	Property	Part proprietor, Pln. Enterprise, Leguan.
67	May	11	1903	Henry, Isaac W.	Arthurville, Wakenaam	Income	
68	May	15	1907	Hescott, Alexander	La Bagatelle, Leguan	Income	
69	April	28	1911	Hoosein, Muhamed	Barnwell, West Coast	Property	
70	May	7	1907	Horsham, Edward Dudley Carrington	Bartica	Income	
71	May	13	1910	Horton, Benjamin Richard Wright	La Bagatelle, Leguan	Income	
72	May	13	1908	Hugh, James Luigi	Look Out	Property	Land at Look Out, Essequebo River
73	April	24	1902	Humphrey, William Christopher	Lot 4, Bartica	Income	
74	April	27	1908	Hutson, Frederick William	Potaro	Income	
75	May	12	1910	Huttou, William Patrick	Pln. Marionville	Income	
76	May	15	1911	Imrith	Endeavour, Leguan	Property	Lo 18, Pln. Canefield, Leguan.
77	April	21	1911	Jaikaran	Tuschen	Income	
78	May	5	1911	Jordan, Thomas R.	Pln. Vergenoegen	Property	Hou e and land.
79	May	3	1906	Joseph, Emanuel	Buxton	Property	Land at Hog Island.
80	May	13	1908	Jugroop	Enterprise, Leguan	Income	
81	April	30	1908	Khadoo	La Bagatelle, Leguan	Property	Land at La Bagatelle, Leguan.
82	May	7	1906	King, Henry	Concordia, Wakenaam	Property	House at Concordia, Wakenaam.
83	May	13	1908	Latoor	Louisiana Village, Leguan	Income	
84	May	1	1900	Lazarus, John Hitzler	Noitgedacht, Wakenaam	Property	House and land at Noitgedacht, Wakenaam.
85	April	19	1906	Legay, Hubert Percival	Bartica	Property	House and land at Bartica.
86	April	19	1906	Legay, Emile Alfonso	Bartica	Property and Income	House and land at Bartica.
87	May	13	1907	Li, Samuel	Bartica	Income	
88	May	9	1911	Low, Alfred Robert	Tuschen	Income	
89	May	12	1903	Lowman, David Alexander—Objected to	Bartica	Income and Property	Drug store, Bartica.
90	May	15	1911	Manjaloo	Pln. Bleinheim, Leguan	Property	Lot 19, Pln. Canefield, Leguan.
91	Oct.	14	1891	Matthews, Alleyne Elijah	Dallie, Rio Essequebo	Income	
92	Oct.	10	1893	Matthews, James Albertus	Fort Island	Property	House at Fort Island.
93	May	13	1910	Mayers, Thomas Hubert Eleazer	Pln. Enterprise, Leguan	Income	
94	May	10	1911	MaCaskey, James	Pln. Vergenoegen	Property	Land at Bonasica Creek.
95	May	9	1901	McKinnon, Arthur Josiah	Enterprise, Leguan	Property	Land at Mother Bush, Leguan.
96	May	11	1903	McRae, George—Objected to	Maria Johanna, Wakenaam	Property	House and land at Maria Johanna.
97	April	19	1906	Mendonça, Manoel José	Bartica	Income	
98	May	7	1903	Moolasing	Maryville, Leguan	Property	½ proprietor, Pln. Richmond Hill, Leguan.
99	May	15	1908	Morris, Joseph Gabriel	Pln. Vergenoegen	Income	
100	May	12	1910	Munro, Gilbert—Objected to	Pln. Marionville	Income	
101	May	12	1906	Narain, Ramroop	Suddie	Property	Land at Enterprise, Leguan.
102	May	5	1911	Nascimento, Manoel	Ruby, West Coast	Property	House and land
103	May	15	1903	Nelson, Thomas Horatio	Tuschen de Vrienden	Income and Property	Bakery at Tuschen.
104	April	26	1907	Nicholson, John Hamson—Dead	Matope, Cuyuni	Income	

Digitized by Google

No.	Date of Registration.			Surname and Christian Name.	Residence.	Nature of Qualification.	Local and other description of Land, etc.
106	May	9	1910	Oldfield, Donald Adair	Melville, Wakenaam	Income	
108	May	10	1911	Pieters, George M.	Waterloo, Leguan	Income	
107	April	30	1908	Raghunauth	Pln. Cheltenham, Leguan	Property	Part owner, Pln. Cheltenham, Leguan.
108	Oct.	15	1891	Ralph, William John	Georgetown	Property	½ Pln. Woorden, Rio Essequebo.
109	May	9	1908	Ramcharita	Kingston, Leguan	Property	Part owner, Pln. Kingston, Leguan.
110	April	30	1908	Ramotar	Pln. Cheltenham, Leguan	Property	Part owner, Pln. Cheltenham, Leguan.
111	May	13	1910	Richardson, Thomas	Bonasica	Property	Land on the right bank, Essequebo River.
112	Oct.	10	1891	Roberts, Alexander	Sans Souci, Wakenaam	Income	
113	May	12	1911	Roberts, Henry	Pln. Vergenoegen	Income	
114	May	3	1901	Robertson, George M.	Tushen de Vrienden	Income	
115	May	14	1902	Russell, John	Bushy Park, Rio Essequebo	Property	Pln. Bushy Park.
116	April	30	1908	Sampat	Pln. Tewkesbury	Property	Part owner Plns. Cheltenham and Tewkesbury, Leguan.
117	May	5	1911	Samson, Joseph Barrington	Pln. Vergenoegen	Property	House and land
118	April	15	1891	Savory, Simeon Wesley	Bartica	Income	
119	April	20	1906	Semple, Moses Josiah Bobb	Plaisance Village	Property	Land at St. Lawrence, Rio Essequebo.
120	May	10	1911	Serrao, Antonio	Louisiana, Leguan	Income	
121	May	10	1911	Serrao, Philip Gonsalves	Louisiana, Leguan	Income	
122	May	15	1911	Shewcharan	Pln. Blenheim, Leguan	Property	Lot 5, Pln. Canefield, Leguan.
123	May	10	1901	Smith, Isaac William	Tuschen de Vrienden	Income	
124	May	10	1911	Straker, Charles	Pln. Vergenoegen	Income	
125	May	11	1906	Stewart, Edward	Ruby Village	Property	House at Ruby, Rio Essequebo.
126	Oct.	15	1891	Stewart, Robert Gowan—Objected to	Rooden Rust, Rio Essequebo	Property	W. ½ Rooden Rust, Rio Essequebo.
127	May	15	1908	Stull, Abraham Elias	Good Success, Wakenaam	Income	
128	May	10	1911	Sue-a-Fat, John	La Bagatelle, Leguan	Income	
129	May	13	1902	Sue-a-Quan, William	Pln. Enterprise, Leguan	Income	
130	May	1	1905	Swartz, William Henry—Objected to	Wakenaam	Property	House and land at Sans Souci, Wakenaam.
131	May	11	1911	Thomas, Nathaniel Joseph	Bartica Grove	Income	
132	May	7	1906	Thompson, David Andrew	Melville Village, Wakenaam	Property	House at Melville Village, Wakenaam.
133	Oct.	14	1896	Timmerman, Philip	Zeelandia, Wakenaam	Property	House and land at Zeelandia, Wakenaam.
134	April	24	1906	Vanderheyden, Peter	Baracara, Mazaruni River	Income	
135	May	10	1909	Vieira, Manoel	Carty's Landing, Cuyuni	Income	
136	Oct.		1895	Waith, Thomas Lewis	Pln. Maryville, Leguan	Income	
137	May	13	1907	Watson, Thomas—Objected to	Matope, Cuyuni	Income	
138	Oct.	10	1893	Wellington, John Cladius	Mary's Hope, Rio Essequebo	Property	Land at Bonasica Creek, Rio Essequebo.
139	May	10	1911	Whyte, Samuel	Pln. Blenheim, Leguan	Income	
140	May	15	1899	Whyte, William	Pln. Blenheim, Leguan	Income	
141	May	11	1911	Whyte, William	Pln. Blenheim, Leguan	Income	
142	May	13	1911	Williams, E. A. T. London	Melville, Wakenaam	Property	Land at Melville.
143	April	28	1911	Williams, Henry	Pln. Tuschen, West Coast	Property	Land at Bonasica.
144	May	14	1908	Williams, Ernest Soormally	Waterloo, Leguan	Property	Land at Waterloo and La Bagatelle, Leguan.
145	May	15	1908	Williams, Henry Soormally	La Bagatelle, Leguan	Property	Land at La Bagatelle, Leguan.
146	April	21	1906	Williams, Robert Soormally	Endeavour, Leguan	Property	House at Endeavour, Leguan.
147	May	4	1906	Wilson, Charles	Ruby Village	Property	House at Ruby Village.
148	May	9	1911	Woo, Sampson A.	Vergenoegen	Income	
149	Oct.	9	1893	Worsley, Daniel Arthur—Objected to	Bartica	Income	

Leguan,
19th May, 1911.

EDMUND J. MACQUARRIE,
Registering Officer,
South Eastern Division of Electoral District No. 2.

Digitized by Google

LIST showing the number and description of all Strays impounded at the following Pounds in the Colony for the week ending Saturday, May 20, 1911, in accordance with section 14, Ordinance 1 of 1866.

Name of Pound.	When brought to the Pound.		Name of Party Bringing.	Name of Party Sending.	Place from whence Stray was sent.	Description of Animal.	Brand, Marks, Colour, &c., &c.	Remarks.
	Date.	Hour.						
DEMERARA—								
Sparendaam ...	18.5.1911	7.15 a.m.	Simon John	Simon John	Plaisance Village	Cow	$\frac{CP}{64}$ right hip. Brown.	
Beterverwagting ...	Nil	Nil	Nil	Nil	Nil	Nil	Nil	
Vigilance ...	Nil	Nil	Nil	Nil	Nil	Nil	Nil	
Belfield ...	18.5.1911	1.20 p.m.	T. Murray	J. E. Thorrold	Ann's Grove	She Ass	Illegible, right hip, ears cut. Brown.	
Do. ...	19.5.1911	5.30 p.m.	Badali	Badali	Victoria	Ewe Goat	Left ear V. Brown.	
Do. ...	20.5.1911	6.20 a.m.	T. McDonald	T. McDonald	Nabaclis	Ewe Goat	Left ear cut. Brown.	
Do. ...	20.5.1911	6.20 a.m.	T. McDonald	T. McDonald	Nabaclis	Ram Kid	No mark. Brown.	
Mahaica ...	Nil	Nil	Nil	Nil	Nil	Nil	Nil	
Cane Grove ...	Nil	Nil	Nil	Nil	Nil	Nil	Nil	
Mahaicony ...	Nil	Nil	Nil	Nil	Nil	Nil	Nil	
Vreed-en-Hoop ...	Nil	Nil	Nil	Nil	Nil	Nil	Nil	
La Grange ...	Nil	Nil	Nil	Nil	Nil	Nil	Nil	
Stewartville ...	20.5.1911	3.20 p.m.	J. Williams	C. M. Stock	Pln. Leonora Pub. road	Goat	No brand. Black and white.	
Fellowship ...	Nil	Nil	Nil	Nil	Nil	Nil	Nil	
Vergenoegen ...	20.5.1911	4.00 p.m.	Kadeer	G. M. Robertson	Pln. Tuschen	Cow	$\frac{BF}{9}$ right hip. Brown.	
Do. ...	20.5.1911	4.00 p.m.	Kadeer	G. M. Robertson	Pln. Tuschen	Bull	$\frac{BF}{9}$ right hip. Dark brown.	
ESSEQUEBO—								
Aurora ...	Nil	Nil	Nil	Nil	Nil	Nil	Nil	
Capoey ...	Nil	Nil	Nil	Nil	Nil	Nil	Nil	
Suddie ...	Nil	Nil	Nil	Nil	Nil	Nil	Nil	
Anna Regina ...	Nil	Nil	Nil	Nil	Nil	Nil	Nil	
Sans Souci ...	Nil	Nil	Nil	Nil	Nil	Nil	Nil	
Leguan ...	Nil	Nil	Nil	Nil	Nil	Nil	Nil	
Bartica ...	Nil	Nil	Nil	Nil	Nil	Nil	Nil	Week ending Saturday, May 13.
Morawhanna ...	Nil	Nil	Nil	Nil	Nil	Nil	Nil	Do. do.
Arakaka ...	Nil	Nil	Nil	Nil	Nil	Nil	Nil	Do. do.
BERBICE—								
Fort Wellington ...	Nil	Nil	Nil	Nil	Nil	Nil	Nil	
Blairmont ...	Nil	Nil	Nil	Nil	Nil	Nil	Nil	
Stanleytown ...	Nil	Nil	Nil	Nil	Nil	Nil	Nil	
Reliance ...	14.5.1911	7.30 a.m.	Charles Edwards	Charles Edwards	Cumberland Village	Donkey Stallion	Illegible, left ear cut, right ear U.	
Schepmoed ...	Nil	Nil	Nil	Nil	Nil	Nil	Nil {Dark brown.	
Sisters ...	Nil	Nil	Nil	Nil	Nil	Nil	Nil	
Albion ...	Nil	Nil	Nil	Nil	Nil	Nil	Nil	
Whim ...	7.5.1911	6.00 a.m.	Sgt. 929 Strick	Sgt. 929 Strick	Whim Station yard	She Ass	Not legible. Brown.	
Do. ...	20.5.1911	6.00 a.m.	Jhagru	Sreegobind	Jones	Steer	$\frac{BM}{55}$ right hip. Brown.	
Do. ...	20.5.1911	6.00 a.m.	Jhagru	Sreegobind	Jones	Steer	C 29 right hip. Brown.	
Do. ...	20.5.1911	6.50 a.m.	R. Alexander	R. Alexander	Ulverston	He Ass	Not legible. Brown.	
Tarlogie ...	Nil	Nil	Nil	Nil	Nil	Nil	Nil	
No. 51 ...	Nil	Nil	Nil	Nil	Nil	Nil	Nil	
No. 63 ...	Nil	Nil	Nil	Nil	Nil	Nil	Nil	
Eliza & Mary ...	Nil	Nil	Nil	Nil	Nil	Nil	Nil	

Digitized by Google

BRITISH GUIANA.

LIST OF PERSONS entitled to Vote at the Election of Members of the Court of Policy and Financial Representatives for North Western Division of Electoral District No. 2 (County of Essequebo) for the twelve months commencing from the 1st day of October, 1911 and ending on the 30th day of September, 1912.

No.	Date of Registration.	Surname and Christian Name.	Residence.	Nature of Qualification.	Local or other description of Land, etc.
1	Oct. 14 1891	Alves, Archibald	Maria's Lodge	Income	
2	Oct. 6 1891	Amsterdam, William Chapman	Lot 90, Section A, Queenstown	Owner of Property	Lot 90, Section A, Queenstown.
3	Nov. 30 1897	Alves, James	Lot 257, Section C, Queenstown	Owner of Property	Lot 257, Section C, Queenstown.
4	Oct. 12 1895	Archer, James Alexander	Taymouth Manor	Income	
5	April 17 1902	Alphonse, Manoel	Pln. Opposition, Pomeroon	Owner of Property	100 acres, Pln. Opposition, Pomeroon.
6	May 1 1902	Alexander, Joseph	Lot No. 104, A, Queenstown	Owner of Property	House on Lot No. 104, A, Queenstown.
7	April 19 1905	Agard, Thomas	Grant Job, Pomeroon	Owner of Property	Grant of 10 acres, Pomeroon.
8	May 4 1905	Amjadally, Syad	Daniel's Town, Essequebo	Owner of Property	House at Daniel's Town.
9	May 5 1905	Austin, Joseph	Lot 7, Sec. F, Queenstown, Esse-	Owner of Property	House and land at Queenstown.
10	May 5 1905	Alves, Joseph	Queenstown, Essequebo [quebo	Owner of Property	Lot 79, A, and buildings, Queenstown.
11	April 25 1906	Abraham, Laurence	Onderneeming	Income	
12	May 8 1906	Alleenamaz	Aurora, Section C	Income	
13	May 8 1906	Ameerbuksh	Aurora, Section C	Income	
14	May 14 1906	Ameer, Sheik	Lot No. 12, Johanna Cecilia	Income	
15	May 15 1906	Archer, William Howard	Penal Settlement, Massaruni	Income	
16	May 15 1911	Amsterdam, Daniel A.	Pln. Aberdeen	Income	
17	May 15 1911	Anderson, Conrad Theophilus	Pln. Anna Regina	Income	
18	Nov. 13 1891	Bostick, James	Zorg-en-Vlyt Village	Owner of Property	House and land at Zorg-en-Vlyt Village.
19	Oct. 9 1891	Blackman, Fitzherbert	Onderneeming	Income	
20	Oct. 3 1891	Bhim, Peter	Pln. Coffee Grove	Owner of Property	House and land at Coffee Grove.
21	Nov. 11 1895	Benn, Samuel	N. ½ 30, A, Queenstown Village	Owner of Property	North ½ Lot 30, Sec. A, Queenstown.
22	Oct. 15 1897	Bobb, Archibald Alexander	Daniel's Town Village	Owner of Property	Lot No. 22, Section A, Daniel's Town.
23	May 9 1901	Barrow, Daniel	S. ½ 75, A, Queenstown Village	Owner of Property	South ½ 75, Sec. A, Queenstown.
24	April 30 1906	Bartaully	S ½ Lot No. 13, Henrietta	Owner of Property	Lot No. 13 and house Henrietta Village.
25	April 21 1906	Bishop, James Samuel Emanuel	Lot 64, Section A, Queenstown	Income	
26	April 22 1902	Brassington, Robert Edward	Pln. Anna Regina	Income	
27	May 6 1902	Benn, Alexander	Dartmouth Village	Owner of Property	Lands at Dartmouth Village.
28	May 11 1903	Bond, William Adolphus	Adventure Village, Sec. D	Income	
29	May 14 1904	Bourke, Southwell George Theobald	Belfield, Essequebo	Income	
30	April 22 1905	Boston, Charles	Powdyne, Pomeroon	Owner of Property	Grant of 10 acres in Pomeroon.
31	May 11 1905	Bacchus, Gaju	Lot No. 19, Richmond Front	Owner of Property	N. ½, 19 and building, Richmond.
32	April 21 1906	Bhagwandass	Lot 15, Section A, Queenstown	Income	
33	April 30 1906	Beeharrylall	Lot 7, Henrietta Village	Owner of Property	Lot No. 7 and buildings, Henrietta Village.
34	May 8 1906	Bayley, Sydney Howard	Onderneeming School	Income	
35	May 9 1906	Blue, Garland	Golden Fleece Estate	Income	
36	May 9 1906	Beharry, Rash	Golden Fleece Estate	Owner of Property	Half share of Pln. Maria's Lodge, Essequebo.
37	April 30 1906	Bacchus, Rahim	Lot No. 21, Richmond Village	Income	
38	April 28 1906	Bayley, John Thomas	Aberdeen Village	Property	House and land, Aberdeen Village.
39	April 21 1906	Bayley, Thomas Augustus	Henrietta Village	Income	
40	May 15 1908	Burton, James Francis	Suddie	Income	
41	April 26 1909	Bowen, J. E.	New Providence, Pomeroon	Owner of Property	3 acres under cultivation, Pomeroon.
42	April 28 1909	Boyce, William A.	Grant Hope and Charity, Akkawinni Creek	Owner of Property	Grant,—3 acres under cultivation.
43	May 4 1909	Benjamin, Simeon Woolford	Queenstown Village	Income	
44	May 14 1909	Blue, Solomon John	Golden Fleece Estate	Income	
45	April 30 1909	Boyce, William Fitzherbert	Grant Unity, Pomeroon	Owner of Property	3 acres under cultivation, Pomeroon.
46	May 15 1911	Benn, Joseph Ebenezer	Suddie	Income	
47	May 15 1911	Bertram, Charles T. D.	Pickersgill	Income	
48	May 15 1911	Boothroyd, George	Pln. Golden Fleece	Income	
49	May 15 1911	Brome, Edward Louis	Adventure Village	Income	
50	Nov. 13 1895	Cholmondeley, Thomas Alfred	Daniel's Town Village	Owner of Property	House and land at Daniel's Town.
51	May 5 1900	Crawford, Christopher	Lot 16, Sec. F, Queenstown Vil.	Owner of Property	Lot 16, Section F, Queenstown.
52	April 29 1902	Cole, James Henry	Lot 18, Section A, Daniel's Town	Owner of Property	Lot 18, Section A, Daniel's Town.
53	May 6 1902	Craigen, William Alexander	Airy Hall	Owner of Property	House and land at Adventure.

Digitized by Google

54	May 13	1902	Conway, Charles	Lot 25, Sec. A, Daniel's Town	Owner of Property	House on lot 25, section A, Daniel's Town.
55	April 30	1903	Cave, Thomas Waterman	Lot 230, Sec. C, Queenstown Vil.	Owner of Property	Lot 230, section C, Queenstown Village.
56	May 14	1903	Carter, Austin Bruce	Pln. Taymouth Manor	Income	
57	May 7	1903	Carril, Thomas	Lots 39 & 40, Queenstown Village	Owner of Property	Lots 39 and 40, Queenstown Village.
58	April 28	1903	Cole, Henry Lionel	Lot 44, Daniel's Town	Income	
59	May 9	1904	Choy, William	Queenstown Village	Income	
60	April 20	1905	Carter, Paul	New Hampton Court, Pomeroon	Owner of Property	Grant of 25 acres, Pomeroon; 3 acres in cultivation.
61	May 15	1905	Cholmondeley, Philip Bartholomew	Lot 71, Sec. A, Daniel's Town	Owner of Property	Lot No. 71, Sec. A, and Building, Daniel's Town.
62	April 30	1906	Cheddy	Pln. Anna Regina	Owner of Property	Lot No. 14, Coffee Grove, and buildings.
63	April 30	1906	Chundipersaud	Pln. Sparta	Occupation by Lease	Half of Pln. Sparta over 6 acres in cultivation.
64	April 30	1906	Comacho, Jose Alexander Gomes	Dartmouth Village	Income	
65	May 14	1906	Clarke, Alfred Arnold	Lot 28, Henrietta Village	Owner of Property	Lot No. 28 and buildings, Henrietta.
66	April 21	1906	Collison, James	Good Hope Village	Owner of Property	House and land at Good Hope.
67	April 18	1906	Clarke, Henry Alexander	Onderneeming	Income	
68	May 12	1906	Caesar, Valentine	Riverstown	Property	House and land, Riverstown Village.
69	April 15	1907	Carr, Robert A.	Green Field, Pomeroon	Owner of Property	Grant of 25 acres, Pomeroon; 3 acres in cultivation.
70	April 15	1907	Cox, Samuel William	Meadow Bank, Pomeroon	Owner of Property	Grant of 25 acres, Pomeroon; 3 acres in cultivation.
71	May 13	1907	Culpeper, John George	Newhaven, Moruca R.	Owner of Property	Grant of 25 acres, Moruca R.; 3 acres in cultivation.
72	May 15	1908	Callender, Francis Augustus	Suddie	Income	
73	May 15	1911	Campbell, Ernest Arnold H.	Zorg	Income	
74	May 15	1911	Clarke, Howard Wellington	Henrietta	Income	
75	Aug. 16	1901	D'Ornellas, Augustus Bernard	Lot 11, Sec. A., Queenstown Vil.	Owner of Property	House and land, W. ½ lot 57, Sec. A, Queenstown.
76	Oct. 13	1891	Dalton, Philip	Abram Zuill	Owner of Property	House and land at Abram Zuill.
77	Oct. 12	1891	Dainty, William	Queenstown Village	Owner of Property	W. ½ 18, Section F, Queenstown.
78	Oct. 10	1891	Duke, Henry	Pln. Johannah Cecelia	Owner of Property	House and land at Johannah Cecelia.
79	Oct. 12	1891	Dover, Charles Samuel	Lot No. 8, sec. F., Queenstown	Owner of Property	Lot No. 8, sec. F, Queenstown Village.
80	Oct. 14	1891	Davidson, Euston	Daniel's Town Village [Village	Income	
81	Oct. 10	1896	De Weever, Peter	Onderneeming Reformatory	Income	
82	April 17	1902	Da Silva, jr., Manoel Joaquin	Newport Grant, Pomeroon	Owner of Property	House and land in Pomeroon.
83	April 17	1902	Damon, John William	Ladysmith Grant, Pomeroon	Owner of Property	House and land, R. B., Akawinnie, Pomeroon
84	May 5	1902	Da Silva, Antonio Julião Sardinha	Lot 12, Pomona	Owner of Property	Lot 12, Pomona, Essequebo.
85	May 6	1902	Dookwah, William Augustus	Lot 17, Sparta	Owner of Property	Lot 17, Sparta, Essequebo
86	May 13	1902	Douglas, James	N½ 5, A, Daniel's Town [Village	Owner of Property	N. ½ 5, A, Daniel's Town.
87	May 10	1905	Daniel, jr., Henderson	Lot 83, Sec. B, Queenstown	Owner of Property	Lot 83, Section B, Queenstown.
88	May 15	1905	Dos Santos, Feliciano	Daniel's Town	Income	
89	April 30	1906	Deonandansing	Lot No. 12, Sec. B, Daniel's	Income	
90	April 30	1906	Duarikah	Lima Company Path [Town	Income	
91	May 14	1906	De Barros, John	Adventure	Property	House and land, Maria's Lodge.
92	May 15	1907	Da Silva, Carlos	Newport, Pomeroon	Owner of Property	Grant of 25 acres, Pomeroon; all under cultivation.
93	April 26	1909	Da Silva, Antonio Joaquin	Danielstown Village	Owner of Property	Grant Amazon, Pomeroon River.
94	May 11	1909	Davis, William Ewart—Objected to	Queenstown Village	Income	
95	April 30	1907	Daly, Samuel Duncan—Objected to	Marlborough	Income	
96	May 15	1911	David, Thomas Adolphus	Pln. Anna Regina	Income	
97	May 15	1911	Delamere, Percy Herbert	Anna Regina	Income	
98	May 15	1911	Dover, David Alexander	Anna Regina	Income	
99	Oct. 14	1891	Edmond, Robert	Pln. Bounty Hall	Owner of Property	Half of Pln. Bounty Hall, Essequebo.
100	Nov. 30	1891	Ellis, William	Queenstown Village	Owner of Property	Lot 44, Sec. F, Queenstown.
101	Oct. 14	1891	Elayboccus	Queenstown Village	Owner of Property	Part owner of house and land at Three Friends.
102	Oct. 14	1897	Ellis, John Thompson	Daniel's Town Village	Owner of Property	House and land at Daniel's Town Village.
103	Nov. 30	1897	Exeter, Isaac	Queenstown Village	Owner of Property	Lot 44, Section A, Queenstown.
104	April 30	1903	Ellis, William Henry	Queenstown Village, lot 29, A	Owner of Property	Lot 29, Sec. A., Queenstown.
105	May 9	1901	Ellis, Samuel Augustus	Queenstown Village	Owner of Property	House on W. ½ 51, A, Queenstown.
106	April 30	1903	Ellis, James Theophilus	Queenstown Village, lot 45, F	Owner of Property	Lot 45, Sec. F, Queenstown.
107	April 21	1906	Eddie, James	N. ¼ Lot 26, Henrietta	Owner of Property	N. ¼ Lot 26, and buildings, Henrietta.
108	May 15	1908	Edinboro', Isaac	Suddie	Income	
109	May 15	1911	Eastmond, Samuel Josephus	Onderneeming	Income	
110	May 15	1911	Elliott, Thomas	Richmond	Income	
111	Oct. 13	1891	Fernandes, Luiz Santos	Suddie	Income	
112	May 9	1904	Fung, Joseph	Queenstown Village	Income	
113	April 15	1905	Ferguson, George Herbert	Grant Progress, Pomeroon	Owner of Property	Grant of 100 acres in Pomeroon.
114	April 21	1906	Farnum, Ernest Gilbert Parry	Hope, Waini River	Income	
115	May 8	1906	Ferdinand, John Christopher	Johanna Cecilia	Income	

Digitized by Google

No.	Date of Registration.	Surname and Christian Name.	Residence.	Nature of Qualification.	Local or other description of Land, etc.
116	May 9 1906	Farquharson, John Brough	Golden Fleece Estate	Income	
117	May 15 1906	Gibson-Fisher, Richard	Johanna Cecilia	Income	
118	May 15 1908	Fernandes, Joseph Santos	Suddie	Income	
119	April 26 1909	Fidelis, Vincent J.	Pomeroon River	Income	
120	April 29 1909	Foo, David	Johanna Cecilia	Owner of Property	
121	April 30 1909	Ferdinand, George Gordon	Johanna Cecilia	Income	
122	May 15 1911	Fields, Thomas Lawton	Suddie	Income	
123	May 15 1911	Fraser, Benjamin	Reliance Front	Income	
124	Nov. 13 1891	Gomes, Aaron	Queenstown Village	Owner of Property	House on Lot 17, Sec. B, Queenstown.
125	Sept. 13 1891	Glasgow, Michael	Queenstown Village	Owner of Property	W ½ 53, Sec. A, Queenstown.
126	Oct. 13 1896	Garraway, Bedford Benjamin	Pln. Monker, Pomeroon	Owner of Property	Pln. Monker, Pomeroon.
127	Oct. 15 1896	Garraway, Chas. Alexander	Pln. Fear Not, Pomeroon	Owner of Property	Pln. Fear Not, Pomeroon.
128	Nov. 30 1897	Gray, Samuel	Queenstown Village	Owner of Property	Lot 256, Sec. C, Queenstown.
129	Nov. 30 1897	Gouveia, Joseph	Pln. Charity, Pomeroon	Owner of Property	Pln. Charity, Pomeroon.
130	Aug. 16 1901	Granville, William	Daniel's Town Village	Owner of Property	House and land at Daniel's Town.
131	May 5 1902	Gallienne, John William	Lot 24, Perseverance	Income	
132	May 6 1902	Griffith, Gay	S. ½ 11, Daniel's Town	Owner of Property	S ½ 11, Daniel's Town.
133	May 6 1902	George, Frederick	Lot 35, Dartmouth	Owner of Property	Lot 35, Dartmouth.
134	May 12 1903	Gilkes, William Inniss	Cullen Front	Owner of Property	Occupancy of 50 acres Crown Land, Left Bank, Œna Ck.
135	April 12 1905	Grant, Samuel Alexis	Pln. Friendship, Pomeroon	Owner of Property	Grant of 102 acres C. L., Pomeroon.
136	May 1 1905	Gordon, Robert	Pln. Aberdeen, Essequebo	Owner of Property	House and land at Aberdeen.
137	May 15 1905	Gomes, Jose Raymond	Reliance Front	Income	
138	April 30 1906	Gouvia, Louis	Lot No. 5, Henrietta Village	Owner of Property	Lot No. 5, and buildings, Henrietta.
139	April 30 1906	Ghofoor, Abdool	Lot No. 3, Coffee Grove	Income	
140	April 25 1906	Gallienne, Herbert Frederick	Zorg Village	Property	House and land, Zorg Village.
141	April 15 1907	Garraway, James	Belishope Profit, Pomeroon	Property	Grant of 15 acres in Pomeroon; 3 acres under cultivation.
142	April 15 1907	Garraway, Michael	Belishope Profit, Pomeroon	Property	Grant of 100 acres in Pomeroon.
143	May 14 1908	Gittens, Seth Walter	Henrietta	Income	
144	April 24 1908	Garraway, William Augustus	Grant Friendship, Pomeroon	Owner of Property	Grant Friendship: 3 acres under cultivation.
145	April 26 1909	Gamell, William	Phœnix Park, Pomeroon	Owner of Property	Grant in Pomeroon: 3 acres under cultivation.
146	April 26 1909	Garraway, Francis	Grant Fear Not Profit, Pom.	Owner of Property	Grant in Pomeroon: 3 acres under cultivation.
147	April 26 1909	Garraway, Louis M.	Grant St. Helena, Pomeroon	Owner of Property	Grant in Pomeroon: 3 acres under cultivation.
148	April 26 1909	Glen, Lucius A.	Grant Glen Dale, Pomeroon	Owner of Property	Grant in Pomeroon: 3 acres under cultivation.
149	April 30 1909	Garraway, Thomas	Grant Hethfield, Pomeroon	Owner of Property	3 acres under cultivation
150	May 15 1911	Gouveia, Jose	Henrietta	Income	
151	May 15 1911	Granville, Vyfhuis	Lima	Owner of Property	2 Houses and land at Lima.
152	Oct. 12 1891	Harris, Charles	Queenstown	Owner of Property	House and land at Queenstown.
153	Oct. 9 1891	Holmes, Joseph	Richmond Village	Income	
154	Nov. 13 1891	Higgins, Charles Benjamin	Lot 49, Sec. F, Queenstown	Owner of Property	Lot 49, Section F, Queenstown.
155	Oct. 19 1891	Humphrys, John Henry	Henrietta Village	Income	
156	Oct 15 1896	Humphrey, Augustus	Lot 7, Henrietta	Income	
157	Oct. 14 1896	Hurry, Emanuel	Reliance Front	Income	
158	Nov. 30 1897	Hastings, Timothy	Queenstown Village	Owner of Property	Lot 2, Section B, Queenstown.
159	April 24 1902	Henry, George	Lot 141, Sec. I, Queenstown	Owner of Property	Lot 141, Sec. I, Queenstown.
160	April 29 1902	Hinds, Robert	Lot 7, Sec. B, Daniel's Town	Owner of Property	Lot No. 7, Sec. B, Daniel's Town.
161	May 12 1902	Humphrys, James Conrad	Lot 118 B., Daniel's Town	Income	
162	May 14 1903	Horton, David Wilmuth Emanuel	Lot 19 A, Queenstown Village	Owner of Property	Lot of land at Queenstown
163	April 30 1903	Higgins, Benjamin	Queenstown Village	Owner of Property	Lot 45, Sec. A, Queenstown.
164	May 14 1904	Heyliger, Benjamin DeWeever	Johanna Cecilia	Income	
165	April 18 1905	Haynes, Hubert Evans	Grant Easy Hall, Pomeroon	Owner of Property	Grant of 5 acres, Pomeroon.
166	April 22 1905	Haywood, James Clement Arthur	Grant New Castle, Pomeroon	Owner of Property	Grant of 5 acres, Pomeroon.
167	April 24 1905	Harding, Francis	Morawhanna	Income	
168	May 4 1905	Higgins, jr., Edward	Aberdeen Village, Essequebo	Income	
169	May 14 1908	Hunte, Edward Augustus	Henrietta	Income	
170	April 21 1906	Humphrys, James Theophilus	Waini River	Owner of Property and Income	Grant of Occupancy of 25 acres, Waini, over cres n cultivation.
171	April 27 1906	Hill, James Brentnall	Cullen Front	[Income	
172	May 14 1906	Hoppie, Naboth	Hampton Court	Income	
173	May 14 1906	Hoosainali	Lot 4, Three Friends	Owner of Property	Lot 4 and buildings, Three Friends.
174	May 15 1906	Humphrey, Victor	Vilvorden	Income	

Digitized by Google

175	April 28	1906	Higgins, Frederick Scott	Lot No. 14 I, Queenstown Vil-	Owner of Property	Lot 165 Sec. I and buildings, Queenstown.
176	May 12	1906	Heyliger, Edwin	Georgetown [lage.	Property	House and land, Adventure.
177	May 15	1907	Handy, Romeo	Apple Dale, Pomeroon	Property	Grant of acres, Pomeroon; 3 acres under cultivation.
178	May 6	1909	Henriques, João Gomes	Reliance Front, Essequebo	Owner of Property	Land at Reliance Front
179	May 8	1909	Hollingsworth, Charles	Aurora	Income	
180	May 6	1909	Hunte, Alexander R.	Suddie	Income	
181	May 15	1911	Harris, Joseph	Bush Lot	Income	
182	May 15	1911	Housner, James Frederick	Aurora	Income	
183	May 15	1911	Humphrey, George Ebenezer	Suddie	Income	
184	May 15	1911	Hunter, Cyrus Ignatius	Henrietta	Income	
185	May 10	1906	Issaree	Aurora	Income	
186	May 15	1911	Imhoff, James Nathaniel	Anna Regina	Income	
187	April 29	1902	John, Henry	Lot 34 A, Daniel's Town	Income	
188	Oct. 12	1891	Johnstone, Joseph	Lot 40, Section F, Queenstown	Owner of Property	Lot 40, Sec. F, Queenstown.
189	Nov. 13	1891	Jones, Philip	Queenstown Village [Village	Owner of Property	W. ½ lot 3, Sec. F, Queenstown.
190	Oct. 14	1896	Jones, Edwin	Daniel's Town Village	Owner of Property	House and land at Daniel's Town.
191	Oct. 14	1897	Jonas, Paul	Pln. Taymouth Manor	Income	
192	Oct. 13	1897	Jesus, John de	Daniel's Town Village	Owner of Property	House and land at Daniel's Town.
193	Nov. 30	1897	James, Samuel	8, A Sec., Queenstown Village	Owner of Property	N. ½ lot 107, A, Queenstown.
194	May 9	1901	James, Obadiah	96, A Sec., Queenstown Village	Owner of Property	W. ½ lot 32, F, Queenstown.
195	May 6	1901	Jeffers, James	Queenstown Village	Owner of Property	Lot 54, Sec. A, Queenstown.
196	April 17	1902	Johnson, Samuel Alexander	Pln. Good Hope, Pomeroon	Owner of Property	75 acres, Good Hope, R.B., Pomeroon.
197	April 29	1902	Jankey	Lot 15, Sparta	Owner of Property	Lot 15, Sparta.
198	May 1	1902	Jones, Eleazer	Lot 14, A, Queenstown	Owner of Property	Lot 38, Sec. C, Queenstown.
199	May 6	1902	Joseph, Louis	Lot 36, Dartmouth	Owner of Property	Lot 36, Dartmouth.
200	May 6	1902	Jupiter, Anthony	Lot 32, Dartmouth	Owner of Property	Lots 32 and 35, Dartmouth.
201	May 10	1902	Joseph, Thomas Augustus	Adventure	Income	
202	May 11	1904	James, Charles Philip	Queenstown Village	Owner of Property	E. ½ lot 14, Sec. A, and buildings, Queenstown
203	April 15	1907	Jacs, William	Dieu Merci, Pomeroon	Owner of Property	Grant of 25 acres in Pomeroon; 3 under cultivation.
204	May 14	1908	Jeffrey, James Ernest Alfred	Suddie	Income	
205	April 24	1909	Johnson, Stephen	Grant Play Fair, Pomeroon	Owner of Property	Grant in Pomeroon: 3 acres under cultivation.
206	April 30	1909	Jeffrey, James E. A.	St. David's Manse, Aurora	Income	
207	May 2	1909	Jones, Edmund C. H.	Arakaka	Income	
208	Oct. 6	1891	Kilkenny, John Henry	Lot 48, Sec. E, Queenstown	Owner of Property	Lot 48, Sec. F, Queenstown.
209	Nov. 11	1895	King, James	Queeenstown Village [Village	Owner of Property	Lot 37, Sec. A, Queenstown.
210	April 15	1901	Khan, Abdul Subhan	Richmond	Owner of Property	House and land at Richmond.
211	May 14	1906	Khan, Mazahar	Aurora, Sec. C.	Owner of Property	House and land at Aurora.
212	May 14	1906	Khurukjeet	Aurora	Property	House and land, Aurora.
213	April 26	1901	Kitt, John C.	Grant Tranquility, Pomeroon	Owner of Property	Grant in Pomeroon: 3 acres under cultivation.
214	May 15	1911	Kissoon, William Renton	Adventure	Income	
215	Oct. 12	1891	Lawson, Robert Joshua	Queenstown Village	Owner of Property	W. ¾ 42, Sec. A, Queenstown.
216	Oct. 12	1891	Lawson, Barclay	Zorg-en-Vlyt Village	Owner of Property	House and land at Zorg-en-Vlyt Village.
217	Oct. 12	1891	Layne, John Freeman	Queenstown Village	Owner of Property	House and land at Queenstown.
218	Oct. 12	1891	Lucas, Charles Edmund	Queenstown Village	Owner of Property	Lot 8, Sec. A, Queenstown.
219	Oct. 12	1891	Luyken, John Edward	Queenstown Village	Owner of Property	Lot 23, Sec. A, Queenstown Village.
220	May 6	1901	London, Joseph	Riverstown Village	Owner of Income	House and land at Riverstown Village.
221	Aug. 16	1901	Livan, Bahama	Daniel's Town Village	Owner of Property	House and land at Daniel's Town.
222	May 8	1902	Lawson, James Samuel	Queenstown Village	Owner of Property	Lot 42, Sec. A and building, Queenstown.
223	May 4	1905	London, Samuel	Taymouth Manor, Essequebo	Income	
224	April 21	1906	Laurie, John Campbell	Pln. Aurora	Income	
225	May 3	1906	Long, Frederick Arthur	Maria's Lodge	Income	
226	May 15	1911	Lawford, Douglas R. C.	Golden Fleece	Income	
227	May 15,	1911	Lewis, Cornelius Fitz Herbert	Suddie	Income	
228	Oct. 13	1895	Marshall, Thomas Marsden	Golden Fleece	Income	
229	Oct. 6	1891	Murray, Jacob	Zorg-en-Vlyt Village	Owner of Property	House and land at Zorg-en-Vlyt Village.
230	Oct. 13	1897	Mohur	Lot 14, Henrietta Village	Owner of Property	Lot 14, Henrietta.
231	April 29	1902	McLeod, Samuel	Lot 5, A, Daniel's Town	Owner of Property	Lot 5, A, Daniel's Town.
232	May 5	1902	Mohase, Pedro	Lot 11, Henrietta	Owner of Property	House on lot 11, Henrietta.
233	May 14	1904	McAndrew, Alexander	Aurora	Income	
234	April 15	1905	Melville, Jonathan Benjamin	Grant Vriesland, Pomeroon	Owner of Property	Grant of 5 acres in Pomeroon.

Digitized by Google

No.	Date of Registration.	Surname and Christian Name.	Residence.	Nature of Qualification.	Local or other description of Land, etc.
235	April 15 1905	Melville, Charles William Henry	Grant Brandish Hill, Pomeroon	Owner of Property	Grant of 5 acres in Pomeroon.
236	April 22 1905	Melville, Samuel	Grant Less Beholding, Pomeroon	Owner of Property	Grant of 5 acres in Pomeroon.
237	April 24 1905	Melville, Edward Adam	Grant Fear Not, Pomeroon	Owner of Property	Grant of 5 acres in Pomeroon.
238	May 4 1905	McConnachie, George Alfred	Aberdeen Village, Essequebo	Owner of Property	House and land at Aberdeen.
239	April 21 1906	Mahomedally	Queenstown lot No. 17, A	Income	
240	April 30 1906	Macdoombuccus	Pln. Lima	Owner of Property	Lot No. 113 and buildings, Coffee Grove.
241	April 30 1906	Mackintosh, Allan Douglas	Henrietta Village lot No. 29	Income	
242	April 30 1906	Miller, Ernest	Henrietta Village Lot No. 30	Income	
243	May 8 1906	Macdoom	Lot 25, Aurora	Owner of Property	Lot No. 25 and buildings, Aurora.
244	April 26 1909	Melville, John James A.	Grant New York, Pomeroon	Owner of Property	Grant in Pomeroon: 3 acres under cultivation.
245	May 2 1909	Morrison, Samuel D.	Aurora	Income	
246	May 15 1911	McIver, Alister	Anna Regina	Income	
247	May 15 1911	McKenzie, Richard Scott	Aurora	Income	
248	May 15 1911	McKenzie, William Jonathan	Henrietta	Income	
249	May 15 1911	Mongol, Jov	Good Intent	Owner of Property	House and land at Good Intent.
250	May 15 1911	Moore, Thomas Frederic	Anna Regina	Income	
251	Oct. 15 1891	Newark, James	Aberdeen Village	Owner of Property	Occupation of 6 acres in cultivation at Aberdeen.
252	April 19 1902	Naughton, William	Lecester, Pomeroon	Owner of Property	100 acres, Left Bank, Pomeroon.
253	April 21 1903	Nardirally Khan	Lot 33, B, Coffee Grove	Income	
254	April 21 1903	Nelson, Joshua	7 & 8, Richmond	Income	
255	May 7 1903	Norton, Adam	Lot 34, B, Queenstown	Owner of Property	Lots 34 & 122, B, & 261, C, Queenstown.
256	April 21 1903	Nicholas, Peter	Lot 6, Bush Lot	Owner of Property	Lot 6, Bush Lot
257	May 14 1906	Norton, Robert	Lot 54, Bush Lot	Income	
258	May 8 1906	Nahybuksh, Sheik	Section C, Aurora	Owner of Property	House and land at Aurora.
259	May 15 1907	Nicholls, Chester	Friendship, Pomeroon	Owner of Property	Grant of acres in Pomeroon; 3 under cultivation.
260	May 3 1909	Narrine, John	Cullen Front	Income	
261	May 15 1911	Nicholson, Edmond Sutherland	Anna Regina	Income	
262	May 9 1901	Osborne, Frederick Charles	Queenstown Village	Owner of Property	S. E. ¼ lot 3, Sec. F, Queenstown.
263	May 17 1902	Ord, Fortune	Pln. Windsor Forest, Pomeroon	Owner of Property	3 acres, Windsor Forest, Pomeroon.
264	April 6 1905	Ozzard, Albert Tronson—Objected to	Suddie, Essequebo	Income	
265	May 15 1907	Obermuller, Charles H.	Pomeroon	Owner of Property	Grant of 100 acres in Pomeroon.
266	Oct. 9 1891	Payne, Elkanah	Pln. Anna Regina	Income	
267	Oct. 12 1893	Pile, James Francis	Pln. Aberdeen [Pomeroon		
268	Oct. 1 1891	Pierre, Frederick Ferdinand	Plns. Hope and Perseverance,	Owner of Property	Plns. Hope and Perseverance, Pomeroon.
269	Nov. 11 1895	Patterson, James	Queenstown Village	Owner of Property	Lot 264, Sec. C, Queenstown.
270	Oct. 12 1891	Primo, Solomon William	Queenstown Village	Owner of Property	Lot 66, Sec. A, Queenstown.
271	Nov. 30 1897	Patticson, Joel	Queenstown Village	Owner of Property	Lot 245, Sec. C, Queenstown.
272	April 17 1902	Piper, Charles Edward	Pln. Relief, Pomeroon	Owner of Property	120 acres, Pln. Relief, R. B., Pomeroon.
273	April 18 1902	Pearson, Walter Ebenezer	Pln. Trial, Pomeroon	Owner of Property	3 acres, Pln. Trial, Pomeroon
274	May 15 1905	Pundit, Jeeth	Lot No. 2, Henrietta Village	Income	
275	April 30 1906	Pires, Victorine Antonio	Lots 10 and 11, Sparta	Owner of Property	Lots Nos. 10 and 11 and building, Sparta
276	May 8 1906	Peerbaksh	Lot No. 80, Huis t'Dieren	Owner of Property	Lot No. 80 and building, Huis t'Dieren.
277	April 28 1906	Patterson, John Richmond	Queenstown Village	Payment of direct taxes of $20 to C. Revenue.	
278	May 6 1909	Pistano, John	Maria's Lodge, Essequibo	Owner of Property	Land at Maria's Lodge.
279	May 15 1911	Peattie, David	Golden Fleece	Income	
280	Oct. 9 1891	Roach, Caleb William	Richmond Village	Owner of Property	House and land at Richmond Village.
281	April 29 1902	Roach, Lionel Parks Jordan	Lot 15, B, Daniel's Town	Owner of Property	Lot 15, B, Daniel's Town.
282	May 6 1902	Reid, Rivers	Devonshire Castle	Owner of Property	Lot 16, Sparta.
283	May 14 1903	Rogers, Richard	Lot 32, Sec. F, Queenstown	Owner of Property	Lot 32, Sec. F, Queenstown.
284	May 12 1904	Robertson, John	Zorg Village	Owner of Property	House at Zorg Village.
285	April 21 1906	Ramgutty	Pln. Perth and Dunkeld	Income	
286	April 30 1906	Ramgobind	Lot No. 41, Richmond Village	Income	
287	April 30 1906	Raghoobar	Pln. Hampton Court	Income	
288	April 30 1906	Ramsaroop	Pln. Coffee Grove	Owner of Property	Half owner of Coffee Grove, over 3 acres in *bona fide* cultivation
289	May 1 1906	Rickford, Howell	Pln. Taymouth Manor	Income	
290	May 9 1906	Roheim	Johanna Cecilia	Owner of Property	Land and building, Johanna Cecilia.

Digitized by Google

291	May 9	1906	Reid, John Theodore	Pln. Golden Fleece	Income	
292	May 14	1908	Rampersaud	Aurora Village	Income	
293	May 14	1908	Rapine, Job Charles	Henrietta	Owner of Property	House and land at Henrietta.
294	May 14	1908	Robinson, Lewis Adolphus	Pomeroon	Owner of Property	100 acres, Right Bank, Pomeroon.
295	May 14	1908	Roth, Walter Edmund	Marlborough	Income	
296	May 3	1909	Rajcoomar	Lot 3, Aurora Village	Income	
297	May 7	1909	Reece, John Josiah	Aqueero	Income	
298	May 15	1911	Roberts, Richard Benjamin	Golden Fleece	Income	
299	May 15	1911	Robinson, John	Onderneeming	Income	
300	Oct. 12	1891	Sam, Joseph	Queenstown Village	Owner of Property	S. ½ lot 107, Sec. A, Queenstown
301	Oct. 12	1891	Skerrett, John Henry	Abram Zuil	Income	
302	May 15	1900	Small, George	Queenstown Village	Income	
303	Nov. 13	1891	Smith, Edward Thomas	Bush Lot Village	Income	
304	Oct. 11	1897	Sutherland, Forbes Augustus Reynolds	Daniel's Town Village	Owner of Property	House and land, Daniel's Town
305	Oct. 13	1897	Simpson, Joseph Richard	Henrietta Village	Income	
306	April 18	1902	Stoll, Frederick Jacob	Ackawinnie Creek, Pomeroon	Owner of Property	Grant, Mossdale, Pomeroon.
307	April 23	1903	Saygon, Thomas	Lot 24, C, Queenstown	Owner of Property	Lot 24, Queenstown.
308	April 6	1905	Shaffer, John Newton—Objected to	Pln. Anna Regina	Income	
309	April 18	1905	Stoll, Joseph	Grant Lokono, Pomeroon	Owner of Property	Grant Lokono, Pomeroon.
310	April 30	1906	Sing, Ramnarain	Pln. Sparta	Income	
311	April 30	1906	Sing, Ramparikhan	Pln. Perth and Dunkeld	Owner of Property	Proprietor of Perth and Dunkeld, over acres *bona fide* in cultivation.
312	April 24	1906	Smyth, William James	Barama, North West	Income	
313	May 14	1906	Sooragbally	Lot No. 101, Huis-t'Dieren	Owner of Property	Lot No. 101 and buildings Huis-t'Dieren.
314	May 11	1908	Spencer, Gerald Adolphus	Pln. LaUnion, Essequebo	Income	
315	April 24	1909	Swan, Abraham	Grant True Friend, Pomeroon	Owner of Property	Grant in Pomeroon : 3 acres under cultivation.
316	May 5	1909	Swan, Robert A.	Pln. Taymouth Manor	Income	
317	May 15	1911	Semple, Abraham	Adventure	Owner of Property	3 acres under cultivation.
318	May 15	1911	Shine, Edward Marshall	Golden Fleece	Income	
319	May 15	1911	Siebs, Ernest Arthur	Onderneeming	Income	
320	May 15	1911	Simpson, Kennith Mackintosh	Golden Fleece	Income	
321	May 15	1911	Stepney, Henry	Anna Regina	Owner of Property	House and land.
322	May 15	1911	Sutherland, George	Golden Fleece	Income	
323	May 15	1911	Sutherland, Samuel A.	Bush Lot	Income	
324	Oct. 12	1891	Tyrell, Jacob	Queenstown Village	Owner of Property	Lot 37, Queenstown.
325	Sept. 9	1895	Taylor, Harry John	Pln. Perseverance	Income	
326	May 6	1901	Thompson, Robert Augustus Clement	Pln. Adventure	Owner of Property	Part proprietor of Adventure, Essequebo
327	April 29	1902	Taylor, Maurice	Lot 27, Sec. A, Daniel's Town	Owner of Property	Lot 29 and buildings, Richmond.
328	May 14	1903	Taylor, James	Pln. Taymouth Manor	Income	
329	April 17	1906	Theodore, Thomas	Zorg	Property	House and land, Zorg.
330	May 11	1909	Thorne, Alfred Athiel	114, Regent Street, Georgetown	Owner of Property	Grants Covent Garden and Bel Air : 137 acres.
331	May 15	1911	Taylor, George Mortimer	Anna Regina	Income	
332	May 15	1911	Turner, Fred. McKenzie	Queenstown	Income	
333	Oct. 9	1895	Venture, Peter	Queenstown Village	Owner of Property	Lot 50, Sec. A, Queenstown.
334	May 3	1909	Van Sertima, John Augustus	Filan	Income	
335	May 2	1909	Vandeyar, Henry	Suddie	Income	
336	May 15	1906	Walcott, Edward Brace	Pln. Reliance	Income	
337	Nov. 30	1897	Wallace, Naaman	Queenstown Village	Owner of Property	W ½ Lot 43, Sec. A, Queenstown.
338	Oct. 14	1892	Williams, Trighton	Pln. Perseverance	Owner of Property	House and land at Perseverance
339	Oct. 13	1897	Weeks, James	Morawhanna	Income	
340	Oct. 15	1895	Washington, James Benjamin	Lot 18, Queenstown Village	Owner of Property	E ½ Lot 18, Section F, Queenstown.
341	Oct. 11	1895	Wong, James	Pln. Taymouth Manor	Owner of Property	House and land at Taymouth Manor
342	April 29	1902	Williams, John	Lot 38, A, Daniel's Town	Owner of Property	Lot 38, Sec. A, Daniel's Town.
343	April 21	1903	Wallace, William James	No. 3, Richmond Front	Income	
344	May 7	1903	Warrick, George	No. 45 C, Queenstown	Owner of Property	Lots 11, A, 45 & 21, C, Queenstown.
345	May 5	1905	Wilson, Oliver Haydock	Rectory, Anna Regina	Income	
346	May 1	1906	Worme, Louis Gerald	Pln. Taymouth Manor	Income	
347	April 17	1906	Wood, Francis	Queenstown	Property	House and land, Queenstown.
348	April 26	1909	Welcome, Frederick T.	Bonaventura, Pomeroon	Owner of Property	Grant in Pomeroon : 3 acres under cultivation.
349	May 5	1909	Welcome, W. B.	Relief, Pomeroon	Owner of Property	Grant in Pomeroon : 3 acres under cultivation.
350	May 15	1911	Wason, Theodore Adolphus	Onderneeming	Income	
351	May 15	1911	Wilkins, John	Bush Lot	Owner of Property	House and land.

Digitized by Google

No.	Date of Registration.	Surname and Christian Name.	Residence.	Nature of Qualification.	Local or other description of Lands, etc.
352	April 27 1911	Young, Albert Henry	Maria's Lodge	Owner of Property	House and land at Maria's Lodge.
353	April 17 1902	Yearwood, Joseph	Plu. Bel Air, Pomeroon	Owner of Property	30 acres, Plu. Bel Air, Pomeroon.
354	April 21 1902	Yhap, Frank Esau	Lot 18, Onderneeming	Owner of Property	Lot 24, Maria's Lodge, Essequebo.
355	May 1 1902	Young, William Alexander	N. ½ Lot 17 A, Queenstown	Owner of Property	House on Lot 17, Sec. A, Queenstown.
356	May 6 1905	Yarally	Aberdeen Village	Owner of Property	Half lots 24 and 25, Aberdeen.
357	May 14 1906	Yearwood, Charles Jones—Dead	Lot No. 71, Henrietta	Owner of Property	Lot 71 and building, Henrietta.
358	May 15 1911	Yearwood, Francis Goodman	Anna Regina	Income	
359	May 15 1911	Yhap, James	Anna Regina	Owner of Property	House.
360	May 15 1911	Yhap, John	Anna Regina	Occupier	House.

WALTER E. ROTH,
Registering Officer for the North Western Division of Electoral District No. 2.

Digitized by Google

Digitized by Google

BRITISH GUIANA.

LIST OF PERSONS entitled to Vote and claiming to be entitled to vote in the Election of Members of the Court of Policy and Financial Representatives for Electoral District No. 4 (City of Georgetown) for the twelve months commencing on the 1st day of October, 1911, and ending on the 30th day of September, 1912.

No.	Date of Registration.	Surname and Christian Name.	Residence.	Nature of Qualification.	Local or other description of Land, etc.
1	Oct. 1 1891	Allt, John Perot Preston Gordon	Georgetown	Income	
2	Oct. 1 1891	Allsopp, James	Georgetown	Income	
3	Oct. 4 1891	Aird, James McFarlane	Georgetown	Income	
4	Oct. 4 1891	Abraham, William Adolphus Victor	Georgetown	Income	
5	Oct. 3 1891	Abraham, Richard James	Georgetown	Income	
6	Oct. 4 1891	Appin, William	Georgetown	Income	
7	Oct. 7 1891	Adamson, Otho Evandale	Georgetown	Income	
8	Oct. 9 1891	Allan, George	Georgetown	Income	
9	Oct. 12 1891	Abraham, Edward Adolphus Victor	Georgetown	Income	
10	Oct. 15 1891	Aaron, John Leander	Georgetown, 111, Regent Road	Income	
11	Oct. 9 1896	Anderson, Alfred Beaumont	Georgetown	Income	
12	Oct. 13 1896	Adams, Justine Augustus	Georgetown	Income	
13	Oct. 15 1896	Arthur, Joseph Alva	Georgetown	Income	
14	May 5 1898	Agard, Frederick Johnson	Georgetown	Income	
15	April 18 1899	Allt, Allen Bravo	Georgetown	Income	
16	May 3 1899	Agard, Frederick Alonzo	Georgetown	Income	
17	May 4 1899	Alkins, Joseph Arnold	Georgetown	Income	
18	May 14 1900	Anderson, Henry Everett	Georgetown	Income	
19	April 23 1901	Anderson, Charles Wilgress	Georgetown	Income	
20	April 19 1902	Atkinson, Robert	Georgetown, 137, Light St.	Income	
21	May 14 1902	Allen, William	Georgetown, 15 & 16, Holmes St.	Income and property	N. ½ lot 348, North Cumingsburg, value $2,850. E. ½ lot 243, Bourda, value $1,330.
22	May 15 1902	Austin, Malcolm Burnett Gardner	Georgetown	Income	
23	April 30 1903	Arthur, William Henry	Georgetown, E. ½ Lot 55, Fourth Street	Property	E. ½ lot No. 55, Fourth Street, Albert Town, appraised at $700, and lot 238, South Road, Bourda, appraised at $600.
24	April 17 1906	Anthony, Edward Peter	Georgetown, Lot 41, Hadfield St.	Property	W. ½ of E. ½ of lot 41, N. Freeburg, valued not less than 500.
25	April 18 1906	Armstrong, George Theodore	Georgetown, Lot 107, Regent St.	Income	
26	April 23 1906	Alsing, John	Georgetown Lot 39, Main St.	Income	
27	April 23 1906	Anderson, George Frederick	Georgetown, Lot 17, D'Urban & George Streets	Income	
28	May 9 1906	Anderson, James	Georgetown, 37, Main Street.	Income	
29	May 9 1906	Arthur, Julius	Georgetown, Lot 6, America St.	Income	
30	May 10 1906	Andrews, Charles	Georgetown, E. ½ Lot 119, Third Street, Albert-town	Property	E. ½ lot 119, Third Street Albert-town, value 0.
31	May 14 1906	Alexander, John Benjamin	Georgetown, Lot 23, Lombard St	Income	
32	May 14 1906	Andrewes, Cecil Wasbrough	Georgetown, Eve Leary	Income	
33	May 15 1906	Archer, John Fitz Herbert	Georgetown, Eve Leary	Income	
34	May 15 1906	Archer, John Gittens	Georgetown, Lot FF., Wortmanville	Property	W ½ lot FF., Wortmanville, value over $500.
35	May 15 1906	Ault, William	Georgetown, 74, Main Street	Income	
36	May 15 1906	Azevedo, Edmond Malcum	Georgetown, 132, Regent St.	Income	
37	May 10 1907	Alexander, John Bedford	Georgetown, 158, Waterloo St.	Property	Lot 158, North Cumingsburg, value $3,000.
38	May 14 1907	Awory, Arthur Alexander	Georgetown, 1, New North Road	Income	
39	Aug. 19 1908	Ayres, Thomas	Georgetown, 212, Upper Charlotte Street	Income	
40	April 23 1910	Andries, Thomas	Georgetown, 140, Sixth Street, Albert Town	Property	W½ 140, Albert Town, value not less than $500
41	April 25 1911	Ambrose, Jos. Emanuel	Georgetown, 48, Light Street	Income	
42	May 4 1911	Armstrong Ed. Augustus	Georgetown, 31, Hadfield Street	Income	
43	May 4 1911	Arthur, W. Eyre	Georgetown, 100, Regent Street	Income	
44	May 5 1911	Aird, Geo. Gillfillan	Georgetown, 16, Green Street	Income	
45	May 5 1911	Assinder, Horace Albert	Georgetown, 201, Camp Street	Income	
46	May 5 1911	Atkinson, Robt. Montague Millington	Georgetown, 232, Middle Street	Income	
47	May 10 1911	Ashby, Robert	Georgetown, 2, Princes Street	Income	
48	May 11 1911	Archer, Henry	Georgetown, 5, Henry Street	Income	
49	May 11 1911	Armstrong, Jas. William	Georgetown, 161, Charlotte St.	Income	
50	May 11 1911	Ashby, Ed. Adolphus	Georgetown, Lodge Village	Income	

Digitized by Google

51	May 11	1911	Austin, William Edward	Georgetown, 68, D'Urban St.	Income		
52	May 15	1911	Allen, John Crofton	Georgetown, 11, Water Street	Income		
53	May 15	1911	Allayne, John Richard	Georgetown, 12, First Street	Income		
54	May 15	1911	Altaffhossein	Georgetown, 11, Croal Street	Income		
55	Oct. 1	1891	Bagot, Edward	Georgetown	Income		
56	Oct. 1	1891	Burrowes, Herbert Alleyne Nathaniel	Georgetown	Income		
57	Oct. 1	1891	Brumell, Charles	Georgetown	Income		
58	Oct. 1	1891	Bankart, Frederick James	Georgetown	Income		
59	Oct. 1	1891	Babb, Edward William	Georgetown	Income		
60	Oct. 1	1895	Bynoe, Richard Roachford	Georgetown	Income		
61	July 30	1909	Bollers, David Aloysius	Georgetown	Income		
62	Oct. 1	1891	Barnwell, Nathan Augustus	Georgetown	Income		
63	Oct. 2	1891	Birch, William Walter	Georgetown	Income		
64	Oct. 2	1891	Smithwaite, Frederick Augustus Robert	Georgetown	Income		
65	Oct. 2	1891	Bollers, John	Georgetown	Income		
66	Oct. 3	1891	Burgess, Ernest Alexander—Objected to.	Georgetown	Income		
67	Oct. 3	1891	Bollers, George William [dead	Georgetown, 23, Brickdam	Income		
68	May 12	1905	Beckett, Walter Ralph	Georgetown, 31, Camp Street	Income		
69	May 13	1905	Blank, Joseph	Georgetown, 216, Upper Charlotte Street	Income and Property	E ½ lot 215, Charlotte Street, Bourda, value not less than $500.	
70	May 15	1905	Brumell, Joseph Lucien				
71	Oct. 5	1891	Bell, Edward Adolphus	Georgetown	Income		
72	Oct. 7	1891	Bourne, William Hubert	Georgetown	Income		
73	Oct. 7	1891	Brumell, George	Georgetown	Income		
74	Oct. 7	1891	Bruce, George—Objected to—left district	Georgetown	Income		
75	Oct. 8	1891	Babb, Samuel Benjamin	Georgetown	Income		
76	Oct. 8	1891	Benjamin, Gilbert	Georgetown	Income		
77	Oct. 9	1891	Bayley, Benjamin Stoute	Georgetown	Income and Property	Lot 18, Stabroek, value $5,350.	
78	Oct. 9	1891	Brown, Andrew Benjamin	Georgetown	Income		
79	Oct. 9	1891	Bellamy, William Thomas	Georgetown	Income		
80	Oct. 9	1891	Brathwaite, Jeremiah—Objected to—dead	Georgetown	Income		
81	Oct. 9	1891	Brand, Robert Thomson	Georgetown	Income		
82	Oct. 10	1891	Bunbury, John Robert Benjamin	Georgetown	Income		
83	Oct. 10	1891	Backker, Adam Caspar William	Georgetown	Property		
84	Oct. 10	1891	Baker, Albert Edward	Georgetown	Income	Lot 61, New Charlestown, value $2,000.	
85	Oct. 12	1891	Bollers, David Samuel	Georgetown	Income		
86	Oct. 12	1891	Bowen, Samuel	Georgetown	Income		
87	Oct. 14	1891	Belasco, John Stanley	Georgetown	Income		
88	Oct. 15	1892	Bugle, Arsène Prospère	Georgetown	Income		
89	Oct. 11	1895	Brown, George Wilkinson	Georgetown	Income		
90	Oct. 7	1896	Binns, Alfred	Georgetown	Income		
91	Oct. 14	1896	Bourne, John Ray	Georgetown	Income		
92	Oct. 14	1896	Buie, William Afham	Georgetown	Income		
93	Oct. 4	1897	Bishop, Richard	Georgetown	Income		
94	Oct. 12	1897	Bagot, Edward George	Georgetown	Income		
95	April 18	1899	Bostock, Frank Albert	Georgetown, 34, Hope Street	Income		
96	May 11	1899	Bishop, William Howard	Georgetown	Income		
97	April 18	1900	Belgrave, Harry Emile de Castro	Georgetown	Income		
98	April 20	1901	Boyce, Joseph Nathaniel—Objected to	Georgetown	Property		
99	April 20	1901	Bugle, Maurice Holl	Georgetown	Income	North ½ Lot 70 or 51, Werk-en-Rust. Value $950.	
100	April 20	1901	Brandon, John Ernest	Georgetown	Income		
101	April 20	1901	Barclay, Herbert—Objected to—dead	Georgetown	Income		
102	April 22	1901	Browne, Philip Nathaniel	Georgetown	Income		
103	April 23	1901	Bowhill, James Allen Purser	Georgetown	Income		
104	April 23	1901	Bayley, Benjamin Hamilton	Georgetown	Income		
105	May 15	1901	Brassington, William Wickham	Georgetown	Income		
106	May 15	1901	Baptiste, Lawrence Stephen	[Wortmanville	Income		
107	April 12	1902	Bishop, David	Ardina Street,	Income		
108	April 19	1902	Bascom, Henry Nathaniel	Georgetown, Z, Lot 2, Charles St.	Income and property	W. ½ of S. ½ lot No. 2, Charles Street, New Charlestown District, value $1,200.	
109	April 19	1902	Brazao, Francisco Teixeira	Georgetown, Lot 28, Holmes St.	Income		

Digitized by Google

No.	Date of Registration.	Surname and Christian Name.	Residence.	Nature of Qualification.	Local or other description of Land, etc.
114	1902	**Barrow, Conrad Frederick**	Georgetown, Lot 115, Regent Road, Bourda	Income	
115	1902	**Bacchus, Robin**	Georgetown, Lot 10, Water St.	Income	East half of lot No. 146, in Albouystown, value $675.
116	1902	**Bekharry, John**	Georgetown, 146, Nonpareil St.	Property	North ½ lot No. 183, Charlotte Street, Bourda, value $750.
117	1902	**Browne, James William**	Georgetown, Lot 183, Charlotte St., Bourda	Income and property	
118	1902	**Bellamy, Joseph Howard**	Georgetown, Lot 145, Crown and Oronoque Streets [St.	Income	
119	1902	**Burgess, Arthur Wellesley**	Georgetown, Lot 86, Carmichael	Income	
120	1902	**Browne, George Theophilus**	Georgetown, Lot 10, Camp St.	Income	
121	1902	**Bellamy, John**	Georgetown, Lot 186, Almond St.	Income	
122	1902	**Burnett, James Robertson**—Objected to [left district	Georgetown, 45, Main Street	Income	
123	1903	**Boon, Edmund Robert**	Georgetown, 71, Main Street	Income	
124	1903	**Barnes, Sholto Edward**	Georgetown, 75, Smyth Street	Income	
125	1903	**Buie, Cecil Clement**	Georgetown	Income	
126	1904	**Barratt, Percy Thurson**	Georgetown	Income	
127	1904	**Burch, Gilbert**	Georgetown, 73, Robb St. Bourda	Property	
128	1906	**Broome, Stephen**	Georgetown, lot 176, Charlotte Street, Bourda	Property	
129	1906	**Babb, Simon**	Georgetown, lot 60, Russell and Sussex Sts., New Charlestown	Property	
130	1906	**Bramble, John Timothy**	Georgetown, lot 114, Light St., Albert-town	Income	
131	1906	**Bunyan, George Henry**	Georgetown, lot 38, Mundy St.	Income	
132	1906	**Burgess, James Hugh**	Georgetown, lot 175, Upper Charlotte Street	Property	
133	1906	**Blackman, Eugene Ernest**	Georgetown, 25, John Street	Property	
134	1906	**Bullen, Alexander**	Georgetown, lot 54, Fifth Street, Albert-town	Property	
135	1906	**Beete, Harris**	Georgetown, lots F and B, Bent Street, Wortmanville	Income and Property	
136	1906	**Brathwaite, Nathan**	Georgetown, 201, Charlotte St., Bourda	Income	
137	1906	**Baird, Charles Adolphus**	Georgetown, N½ lot 49, D'Urban Street, Wortmanville	Property	
138	1906	**Ryar, Alexander Christopher**	Georgetown, 29, High Street	Income	
139	1906	**Bagnall, Hubert Horatio**	Georgetown, 114, Duke Street [Kingston	Income	
140	1906	**Burns, Nathaniel Augustus**	Georgetown, lot 120, Parade St., Kingston	Income	
141	1906	**Brassington, Horace Donald**	Georgetown, lot 120, Parade St., Kingston	Income	
142	1906	**Brassington, Hugh McNeil**	Georgetown, ½ lot 120 and lot 121, Parade Street, Kingston	Property	
143	1906	**Brassington, Richard George**	Georgetown, 18, New North Road	Income	
144	1906	**Bourke, John**	Georgetown, 18, Brickdam	Income	
145	1906	**Bayley, Herbert Cyril**	Georgetown, 190, Waterloo St.	Income	
146	1906	**Bosch Reitz, Charles James**	Georgetown, 99, Carmichael St.	Income	
147	1906	**Busbe, Robert John Scott**	Georgetown, 60, Croal Street	Income	
148	1906	**Benson, George Allen Ralston**	Georgetown, lot 18, Brickdam	Income	
149	1906	**Bayley, George Drysdale**	Georgetown, 195, Charlotte St. [St. Bourda	Income	
150	1906	**Barnwell, Ernest Downe**	Georgetown, lot 189, Charlotte	Property	
151	1906	**Byer, John Humphrys**	Georgetown, lot 25, Main St.	Income	
152	1906	**Beale, Cyril**	Georgetown, 31, High St.	Income	
153	1906	**Brown, Joseph Henry**	Georgetown, Botanic Gardens	Income	
154	1906	**Bamfield, Albert William**—Objected to—left [Colony	Georgetown, lot 203, Camp St.	Income	
155	1906	**Bellamy, John Caesar**	Georgetown, lot 80, Light Street, Albert-town	Income	
156	1906	**Bentham, Simeon**			
157	1906	**Bentham, Simeon**			
158	1906	**Bentham, Simeon**			

153	May	15	1906	Blackman, Edward Ernest	Georgetown, lot 207, Char otte Street, Bourda	Income	
154	May	15	1906	Burrowes, Stanley	Georgetown, 110, Camp St.	Income	
155	April	19	1907	Beveney, James Nathaniel	Georgetown, lot 11, Princes and Lombard Streets.	Property	Lot 11, Camp Street, Newburg, value $900.
156	May	1	1907	Brathwaite, Jeremy Newsam—Objected to	Georgetown, 47, Robb Street	Income	
157	May	15	1908	Bugle, Edmund Arthur	Georgetown, 25, Main Street	Property	One-sixth undivided part of lot 25, South Cumingsburg, valued at $8,000.
158	May	15	1908	Birkett, Robert Hugh	Georgetown, 29, Sussex Street	Income	
159	May	15	1908	Booker, James	Georgetown, 21, Broad Street	Income	
160	May	10	1909	Brebner, Arthur Henry	Georgetown, Main Street	Income	
161	May	12	1909	Bruce, John Alexander	Georgetown, 20, Second Street	Property	E½ lot 20, Albert Town, valued at $500.
162	April	22	1910	Barker, James Jonathan	Georgetown, 117, Cowan Street, Kingston	Property	E½ lots 230 & 231, North Cumingsburg, valued at $600.
163	May	10	1910	Barnwell, John Albert	Georgetown, 195, Upper Charlotte Street, Bourda	Income	
164	May	11	1910	Brumell, John Ernest	Georgetown, 231, South Road	Income	
165	May	11	1910	Burnett, Simon Walter	Georgetown, Lot P, Wortmanville	Income	
166	May	11	1910	Brookes, George Whalley	Georgetown, 201, Camp Street	Income	
167	May	14	1910	Baird, James Jonathan	Georgetown, 64, Hadfield St.	Income	
168	May	14	1910	Brown, Jonathan Richard	Georgetown, 12, Camp Street	Income	
169	April	25	1911	Bagot, Christopher	Georgetown, 105, Croal Street	Income	
170	April	25	1911	Baptista, Fred. Boniface	Georgetown, 14, Croal Street	Income	
171	April	25	1911	Booth, Joseph Richard	Georgetown	Income	
172	April	15	1911	Bunbury, Arthur Aloysius	Georgetown	Income	
173	April	27	1911	Burton, Chas. Montague	Georgetown, 38, Main Street	Income	
174	May	4	1911	Bourne, Benjamin Augustus	Georgetown, 175, Middle Street	Income	
175	May	5	1911	Barnes, Hy. Stephen	Georgetown, 39, Main Street	Income	
176	May	5	1911	Brathwaite, Nathaniel	Georgetown, 7, Bent Street	Income	
177	May	5	1911	Burts, Edward Walled	Georgetown, 28, Holmes Street	Income	
178	May	9	1911	Boyce, Geo. Thos. Graham	Georgetown, 49, D'Urban Street	Income	
179	May	9	1911	Browne, John Alexander	Georgetown, 6, Brick dam	Income	
180	May	10	1911	Beckles, Emanuel	Georgetown, 227, South Road	Income	
181	May	10	1911	Brathwaite, Herman	Georgetown, 110, Third Street	Property	West ½ 110, Albert Town, value $600.
182	May	10	1911	Burnham, Jas. Ethelbert	Georgetown, 88, Albert Street	Income	
183	May	11	1911	Baker, Albert Munro	Georgetown, New Garden and Forshaw Streets	Income	
184	May	11	1911	Bentham. Wm. Alexander	Georgetown, 43, Brickdam	Income	
185	May	11	1911	Bernard, John Oscar	Georgetown, 9, New North Road	Income	
186	May	11	1911	Bryden, John Carlton	Georgetown, 52, Robb Street	Income	
187	May	12	1911	Boyce, Jos. Nathaniel	Georgetown, 49, D'Urban Street	Income	
188	May	15	1911	Bacchus, Mohamed	Georgetown, 97, James Street	Income	
189	May	15	1911	Barker, Wm. Emanuel Josephus	Georgetown	Income	
190	May	15	1911	Bloison, Virgil	Georgetown, 159, Waterloo St.	Income	
191	May	15	1911	Boyd, Wm. Alexander	Georgetown, 33, Bobb Street	Income	
192	Oct.	1	1891	Chapman, Henry Angelo	Georgetown	Income	
193	Oct.	1	1891	Christie, James	Georgetown	Income	
194	Oct.	1	1891	Christiani, William Arthur Bowie	Georgetown	Income	
195	Oct.	1	1891	Cox, Walter Massiah	Georgetown	Income	
196	Oct.	2	1891	Chatterton, Bollin	Georgetown	Income	
197	Oct.	2	1891	Colvin, William Valentine	Georgetown	Income	
198	Oct.	2	1891	Cheeks, Henry Adolphus	Georgetown	Income	
199	Oct.	2	1891	Craig, Robert Rutledge	Georgetown	Income	
200	Oct.	2	1891	Christiani, Enno Lambertus	Georgetown	Income	
201	Oct.	3	1891	Cameron, John	Georgetown	Income	
202	Oct.	3	1891	Chapman, Frederick Smith	Georgetown	Income	
203	Oct.	3	1891	Caesar, Rowland Shakespeare	Georgetown	Income and Property	E ½ lot 53, Albert Town, value $1,200.
204	Oct.	5	1891	Cressall, jnr., Paul	Georgetown	Income	
205	Oct.	6	1891	Cummings, Alexander	Georgetown	Income	
206	Oct.	6	1891	Cendrecourt, Charles	Georgetown	Income and Property	E ½lot 14 or 46, Charlestown, value $3,000
207	Oct.	7	1891	Cossou, Mortimer	Georgetown	Income	
208	Oct.	7	1891	Cunningham, William	Georgetown	Income	
209	Oct.	8	1891	Chapman, Joseph Ivelaw [dead	Georgetown	Income	
210	Oct.	8	1891	Charles, Curtis Alexander—Objected to,	Georgetown	Income and Property	S ½ lot 88 or 108, Werk-en-Rust, value $600.

Digitized by Google

No.	Date of Registration.	Surname and Christian Name.	Residence.	Nature of Qualification.	Local or other description of Land, etc
211	Oct. 9 1891	Chapman, Nathaniel	Georgetown	Income	
212	Oct. 9 1891	Chapman, George Gordon	Georgetown	Income	
213	Oct. 9 1891	Charles, Leopold Alexander	Georgetown	Income and Property	Lot 75 or 105, Werk-en-Rust, value $1,200.
214	Oct. 10 1891	Chalmers, William	Georgetown	Income	
215	May 1905	Crossley, Edward	Georgetown, 43 Regent Street	Income	
216	May 1 1905	Campbell, Josiah	Georgetown, 12, Lombard St.	Income	
217	May 12 1905	Campbell, John Henry	Georgetown, 48, Brickdam	Income	
218	Oct. 10 1891	Cottam, Charles Augustus	Georgetown	Income	
219	Oct. 12 1891	Cleare, Laurence Delaney	Georgetown	Income	
220	Oct. 12 1891	Comach, Charles Ashton Fernandes	Georgetown	Income	
221	Oct. 12 1891	Craig, Thomas William Lionel	Georgetown	Income	
222	Oct. 12 1891	Chapman, Charles	Georgetown	Income	
223	Oct. 14 1891	Collier, Joseph Ebenezer	Georgetown	Income	
224	Oct. 15 1891	Conyers, Frank Albouy	Georgetown	Income	
225	Oct. 15 1891	Cooper, Charles Shersley	Georgetown	Income	
226	Oct. 15 1892	Correia, John	Georgetown	Income	
227	Oct. 15 1894	Correa, Manoel Philip	Georgetown	Income and Property	East ½ lot 5, or 37, Charlestown, value $1,400.
228	Oct. 1 1895	Carruthers, David	Georgetown	Income	
229	Oct. 4 1895	Correia, Jose	Georgetown	Income	
230	Oct. 7 1895	Cameron, William Stuart	Georgetown	Income	
231	Oct. 14 1895	Collette, Manoel Pereira	Georgetown	Income and Property	West half lot 55, New Charlestown, value $1,600.
232	Oct. 8 1896	Cannon, Nelson	Georgetown	Income	
233	Oct. 13 1896	Cunha, Candido Augusto	Georgetown	Income	
234	Oct. 14 1896	Cheeks, Louis Rowe	Georgetown	Income	
235	Oct. 14 1896	Clarke, Samuel Henry	Georgetown	Income	
236	Oct. 14 1896	Correa, Manoel Jose	Georgetown	Income	
237	Oct. 15 1898	Comacho, Jorge	Georgetown	Income and Property	N. ½ lot 240, South Cumingsburg, $4,500. W. ½ lot 85, Lacytown, $3,600.
238	Oct. 15 1896	Chabral, Ernest Augustus	Georgetown	Income	
239	Oct. 14 1897	Chewitt, Isaac Henry	Georgetown	Income	
240	April 15 1898	Chase, Louis Rupert	Georgetown	Income	
241	May 3 1898	Craigen, William	Georgetown	Income	
242	May 14 1898	Cunningham, John	Georgetown	Income	
243	April 21 1899	Chester, Robert Nathaniel	Georgetown	Income	
244	April 21 1899	Castagne, Herman Charles Alfred Vergil	Georgetown	Income	
245	April 24 1899	Cheong, John	Georgetown	Income	
246	April 20 1901	Callender, Nabott	Georgetown	Income and Property	Lots 183 & 184, James St., Albouy's Town, Georgetown, value $1,020.
247	May 14 1901	Cannon, James	Georgetown	Income	
248	May 14 1901	Carter, James Henry	Georgetown	Income and Property	Lot 291, Thomas St. Georgetown value $
249	May 15 1901	Campbell, Samuel Augustus	Georgetown	Income	
250	May 15 1901	Christiani, Henry Perot	Georgetown	Income	
251	April 15 1902	Caldeira, John	Georgetown, lot 185, Waterloo St.	Income	
252	April 15 1902	Camacho, Pedro	Georgetown, lot 185, Charlotte St.	Income	
253	April 15 1902	Correira, Jose Domingos	Georgetown, lot 9, Croal St.	Income	
254	April 17 1902	Cabral, Jose	Georgetown, lot 60, Sussex St.	Income	
255	April 19 1902	Canhas, John	Georgetown, lot 35 Green & Howes	Income	
256	April 19 1902	Carew, Frederick Adolphus	Georgetown, lot 20, John St. [Sts	Income	
257	April 28 1902	Cabral, Antonio Perreira	Georgetown, lot 37, High St.	Income and property	N. ½ lot 37 or 38, Werk-en-Rust, value $1,700
258	May 13 1902	Chung, Samuel	Georgetown, lot 4 or 6, Lombard	Income	
259	May 13 1902	Crane, John Frederick	Georgetown, [St.	Income and property	Lot 2, Norton Street, value $480, lot 18 and 18, D'Urban Street, Wortmanville, value $230
260	May 14 1902	Crawford, Adam Jackson	Georgetown, lot 26, Hincks Street	Income	
261	May 14 1902	Cook, Wallace Haynes	Georgetown, Alms House	Income	
262	May 15 1902	Castilho, Eli Francoi del	Georgetown	Income	
263	April 20 1903	Collier, Edward Charles	Georgetown	Income	
264	April 29 1903	Capadose, Albert Esedore	Georgetown	Property	S. ½ 56 or 80, Breda Street, appraised for $1,300.
265	May 5 1903	Clarke, Arthur Tyler	Georgetown, 182, Murray Street	Income	
266	April 16 1904	Colley, William Agger—Objected to, left	Georgetown, "Sea View"	Income	
267	April 16 1904	Cruickshank, James Graham [Colony	Georgetown, 232, Camp St.	Income	
268	May 5 1904	Conyers, Edwin	Georgetown, 190, Camp St.	Income	
269	April 18 1906	Campbell, Herbert Edward Maxwell	Georgetown, lot 27, Main Street	Income	
270	April 19 1906	Croal, John St. Dunstan	Georgetown, lot 115, Regent Road & Albert Street, Bourda	Income	

Digitized by Google

271	April	23	1906	Colvin, Leon	Georgetown, lot 199, Camp St.	Income
272	April	26	1906	Chambers, Frederick Nathaniel	Georgetown, lot 112, Third St., Albert-town	Property
273	April	26	1906	Carrington, Thomas Melancthon	Georgetown, lot 10, First Street, Albert-town	Property
274	May	4	1906	Craig, John William	Georgetown, lot 227, South St.	Income
275	May	7	1906	Chabral, Jules	Georgetown, lot 148, Regent Road, Bourda	Income
276	May	10	1906	Chisholm, John	Georgetown, 3, Brickdam	Income
277	May	11	1906	Cox, John Theodore	Georgetown, lot 49, D'Urban St.	Income
278	May	11	1906	Chalmers John Cathcart	Georgetown, lot 22, Brickdam	Income
279	May	14	1906	Cumberbatch, Henry Thomas	Georgetown, E½ lot 64, D'Urban Street	Property
280	May	14	1906	Coelho, Philippe Alberto	Georgetown, lot 20, Water Street	Income
281	May	14	1906	Chee-a-Tow, Theophilus Milton	Georgetown, lot 23, Lombard St.	Income
282	May	14	1906	Campbell, Allan Bolton	Georgetown, lot 49, Croal Street	Income
283	May	14	1906	Campbell, Ronald Vivian Bruce	Georgetown, lot 208, Almond Street, Queenstown	Income
284	May	14	1906	Chatterton, Arthur	Georgetown, lot 44, High Street, Kingston	Income
285	May	14	1906	Chatterton, Charles Joseph	Georgetown, lot 115, Third St., Albert-town	Income
286	May	14	1906	Carroll, Andrew Robert	Georgetown, Eve Leary	Income
287	May	14	1906	Correia, John Alexander Bettencourt	Georgetown, lot 47, Hadfield St.	Income
288	May	14	1906	Choppin, James Frederick Mayer	Georgetown, 105, Duke Street, Kingston	Income
289	May	14	1906	Cameron, Hugh Angus	Georgetown, lot 162, Lamaha St.	Income
290	May	15	1906	Cumberbatch, James Edward	Georgetown, lot 42, Bent Street	Income
291	May	15	1906	Camacho, Jnr., Manoel Ferreira	Georgetown, 61 & 62, Kingston	Income
292	May	15	1906	Crombie, John Jacob	Georgetown, lot 11, Croal Street	Income
293	May	15	1906	Carew, Charles Allen	Georgetown, lot 99, Regent St.	Income
294	May	1	1907	Carvalho, Joseph	Georgetown, 135, Waterloo St.	Income
295	May	2	1907	Campbell, Ernest Arnold Humphrey [Colony	Georgetown, 12, High Street, Charlestown.	Income
296	May	9	1907	Campbell, Wm. Colin—Objected to, left	Georgetown, 49, Croal Street.	Income
297	May	15	1907	Cannegieter, Thomas Engel—Objected to	Georgetown, 300, S. Cumingsburg	Property
298	May	15	1907	Conway, Joseph Nathaniel	Georgetown, 124, Regent St.	Income
299	May	15	1908	Chapman, Alexander Frederick	Georgetown, 43, Regent Street	Income
300	May	15	1908	Christiani, Egbert St. Clair	G Town, 24, John & Princes Sts.	Income
301	May	15	1908	Cabral, Antonio Ferreira	Pln. Vergenoegen	Property
302	May	15	1908	Craigen, Allan James	Georgetown, Colonial Hospital	Income
303	May	15	1908	Campbell, William Wellesley	Georgetown, Colonial Hospital	Income
304	May	15	1908	Cummings, Felix Augustus	Georgetown, Lot U. U., Bent St.	Income
305	Aug.	18	1908	Cendrecourt, Joseph Walter	Georgetown, 2, Brickdam	Income
306	Aug.	18	1908	Chilcott, Richard Josephus	G'town, 5, Bent St., W'tm'ville	Income
307	April	29	1909	Carto, John	Natural Ice Depôt, G'town	Salary
308	May	1	1909	Campbell, James Holloway Duke	Georgetown, 53, Brickdam	Salary
309	May	3	1909	Chapman, John	Georgetown, 203, Middle Street	Salary
310	May	4	1909	Clarke, Wellon Darnell	Georgetown, 45, Hadfield St.	Salary
311	May	4	1909	Calder, Wm. Campbell	Georgetown, 81, Robb Street	Salary
312	May	5	1909	Collins, Archibald Thompson	Georgetown, 40, Howes Street	Salary
313	May	12	1909	Clarke, Edmund Forster	Georgetown, 59, Robb Street	Property
314	April	27	1910	Clavier, Louis	Georgetown, corner Camp and Newmarket Streets	Income
315	May	9	1910	Craig, John Edward Elliott	Georgetown, 247, South Road, Bourda	Income
316	May	10	1910	Corbin, James Evans	Georgetown, 22, Lyng Street, Charlestown	Income
317	May	13	1910	Charpentier, Gustave	Georgetown, 190, Charlotte St.	Income
318	April	22	1911	Campbell, Emanuel Wilson Granville	Georgetown, 116 Duke Street	Income
319	April	22	1911	Carruthers, Wm. Alexander	Georgetown, 3, Croal Street	Income
320	April	25	1911	Chatterton, Henry	Georgetown, 129, Parade Street	Income
321	April	25	1911	Collier, Chas. Benjamin	Georgetown, New North Road	Income
322	April	22	1911	Cox, Chas. Edward Langton	Georgetown, 103, Duke Street	Income
323	May	4	1911	Cannings, Jas. Gilzean	Georgetown, 138, Light Street	Income

E ½ lot 112, Third Street, Albert-town, value over $500.

W ½ lot 10, First Street, Albert-town, value $700.

E ½ of W ½ lot 64, D'Urban Street, value $550.

N. ½ 300, South Cumingsburg, value $1,900.

E½ Lot 172 and Lot 173, Charlotte Street, Lacytown, value $3,500.

E½ 59, Bourda, value $500.

Digitized by Google

No.	Date of Registration.	Surname and Christian Name.	Residence.	Nature of Qualification.	Local or other description of Land, etc.
324	May 4 1911	Canzius, Robert Antony	Georgetown, 147, Regent Street	Income	
325	May 4 1911	Cottam, Rodolph Augustus	Georgetown, 107, Light Street	Income	
326	May 4 1911	Cumberbatch, Hy. Calton	Georgetown, 257, Thomas Street	Income	
327	May 4 1911	Campbell, Ronald Vivian Bruce	Georgetown, 26, Main Street	Income	
328	May 5 1911	Cannegieter, Thos. Engel	Georgetown, 309, East Street	Income	
329	May 5 1911	Cassels, John Borlase	Georgetown, 50, Main Street	Income	
330	May 5 1911	Christie, James	Georgetown, 28, Main Street	Income	
331	May 5 1911	Crooks, John Thos. Jackson	Georgetown, 9 & 10, Brickdam	Income	
332	May 11 1911	Campbell, Samuel Christopher	Georgetown, 51, Evans Street	Income	
333	May 11 1911	Christie, Hy. Nathaniel Armstrong	Georgetown, 4, Princes Street	Income	
334	May 11 1911	Clarke, Alan Charles	Georgetown, 48, Barrack Street	Income	
335	May 11 1911	Craig, Wm. Arthur Shields	Georgetown, 74 Robb Street	Income	
336	May 12 1911	Collette, Donald Piercy	Georgetown, 302, Church Street	Income	
337	May 15 1911	Cendrecourt, Robert Hooper	Georgetown, 14, Broad Street	Income	
338	May 15 1911	Cordwell, Simon	Georgetown, 41, Third Street	Income	
339	May 15 1911	Craigen, Charles	Georgetown, 12, North Road.	Income	
340	May 15 1911	Cumberbatch, Arthur James	Georgetown, 113, George Street	Income	
341	May 15 1911	Cyrus, Samuel Ignatius	Georgetown, 71, Louisa Row.	Income	
342	Oct. 1 1891	Davis, Leopold Albert Richard	Georgetown	Income	
343	Oct. 1 1891	Davis, John Wood	Georgetown	Income	
344	Oct. 1 1891	Dickson, Charles	Georgetown	Income	
345	Oct. 1 1891	Drayton, David Francis	Georgetown	Income	
346	Oct. 2 1891	Delph, Albert	Georgetown	Income	
347	Oct. 2 1891	Duff, Robert	Georgetown	Income	
348	Oct. 2 1891	De Witz, Cyril	Georgetown	Income	
349	Oct. 2 1891	Delafons, Harry Yardley	Georgetown	Income	
350	Oct. 2 1891	Darrell, Frank	Georgetown	Income	
351	Oct. 3 1891	Duncan, Robert Gowans	Georgetown	Income	
352	Oct. 3 1891	Dance, Charles Maxwell	Georgetown	Income	
353	Oct. 3 1891	Driver, Richard	Georgetown	Income	
354	Oct. 8 1891	Douglas, Samuel Joseph	Georgetown	Income	
355	Oct. 9 1891	Donnelly, Robert Armstrong	Georgetown	Income	
356	Oct. 9 1891	De Souza, Mathias	Georgetown	Income	
357	Oct. 9 1891	Dos Santos, John	Georgetown	Income	
358	Oct. 9 1891	De Cairos, Manoel	Georgetown	Income	
359	Oct. 12 1891	Drysdale, James	Georgetown	Income and Property	Lot 149, Bourda, value $850.
360	Oct. 13 1891	Dummatt, John Samuel	Georgetown	Income	
361	Oct. 14 1891	Dempster, Hubert Otterbein	Georgetown	Income	
362	Oct. 10 1892	Denniss, Robert Thomas	Georgetown	Income	
363	Oct. 10 1892	Da Silva, Manoel Pinto	Georgetown	Income	
364	Oct. 2 1893	Dinzey, Robert Cadman Victor	Georgetown	Income	
365	Oct. 5 1895	D'Souza, Manoel	Georgetown	Income	
366	Oct. 14 1895	De Cairos, John	Georgetown	Income	
367	Oct. 14 1895	De Cairos, Jose—Objected to	Georgetown	Income	
368	Oct. 14 1895	De Silva, John Pinto	Georgetown	Income	
369	Oct. 15 1896	De Nobrega, Agostinho Angelo	Georgetown	Income	
370	Oct. 12 1896	De Castro, Silvestre Miguel	Georgetown	Income	
371	Oct. 13 1896	De Freitas, John Jose	Georgetown	Income	
372	Oct. 13 1896	D'Freitas, Francisco	Georgetown	Income	
373	Oct. 13 1896	De Freitas, John	Georgetown	Income	
374	Oct. 13 1896	De Carvalho, Augusto Fernandes	Georgetown	Income	
375	Oct. 14 1896	De Andrade, Alfred Augustus	Georgetown	Income	
376	Oct. 14 1896	Delph, Charles Adolphus	Georgetown	Income	
377	Oct. 14 1896	D'Aguiar, Francisco Rodrigues	Georgetown	Income	
378	Oct. 14 1896	D'Ornellas, Manoel Gomes	Georgetown	Income	
379	Oct. 14 1896	D'Andrade, John, Junior	Georgetown	Income	
380	Oct. 14 1896	De Ros, Colin Joseph Fernandez	Georgetown, 177, Alexander St.	Income	
381	May 4 1900	Daniel, George Guy	Georgetown, 74, Main Street	Income	
382	May 11 1900	Davies, Harry—Objected to—left Colony	Georgetown, 12, Lombard St.	Income	
383	May 13 1900	Dummett, Alexander Adolphus			

Digitized by Google

384	April 18	1905	DeGroot, William—Objected to—left dis-	Georgetown, 3, New North Road	Income	
385	Oct. 14	1896	De Silva, Antonio Mendes [trict	Georgetown	Income	
386	Oct. 14	1896	D'Oliveira, Jose Perreira	Georgetown	Income	
387	Oct. 14	1896	Dempster, John Edmonson	Georgetown	Income and property	W. ½ Lot 206, Lacytown, $850.
388	Oct. 14	1896	D'Oliveira, Augustus	Georgetown	Income	
389	Oct. 14	1896	D'Andrade, Manoel	Georgetown	Income	
390	Oct. 14	1896	Da Costa, Francisco Gonsalves	Georgetown	Income	
391	Oct. 15	1896	Duff, Alexander	Georgetown	Income	
392	Oct. 15	1896	David, Simon Augustus	Georgetown, 25, Saffon Street, Charlestown	Income	
393	Oct. 15	1896	D'Oliveira, Francis	Georgetown	Income	
394	Oct. 15	1896	Da Silva, Joao	Georgetown	Income	
395	Oct. 15	1896	Dey, Joseph Adolphus	Georgetown	Income	
396	Oct. 15	1896	De Andrade, Antonio Jose, Junior	Georgetown	Income	
397	Oct. 15	1896	Davis, Charles Grey Howick	Georgetown	Income	
398	Oct. 6	1897	De Windt, James	Georgetown	Property	South ½ Lot 338, South Cumingsburg, value $1,100.
399	Oct. 7	1897	Dos Santos, Miguel Rodrigues	Vreed-en-Hoop, Demerara	Property	Lot 233, Lacytown, $2,400.
400	Oct. 9	1897	De Weever, Peter	Onderneeming	Property	East ½ Lot 161, Bourda, $1,050.
401	Oct. 12	1897	Dare, Arthur St. Felix	Georgetown	Income	
402	May 10	1898	De Groot, Alpin Manfred Grant Van Rycke	Georgetown	Income	
403	April 26	1899	Dagliesh, Thomas Henderson	Georgetown,	Income	
404	May 3	1899	Darrell, John Alexander	Georgetown, 94, Smyth Street	Income	
405	April 20	1901	Del Castilho, Eli Francis	Georgetown	Income	
406	April 20	1901	Donnelly, David	Georgetown	Income	
407	April 22	1901	Davis, William Ewart	Georgetown	Income	
408	April 24	1901	De Weever, Aloysius	Georgetown	Income	
409	May 11	1901	Daniel, Richard Moses	Georgetown [Road	Income	
410	April 15	1902	De Oliveira, John Vincent	Georgetown, lot 3, New North	Income	
411	April 15	1902	De Abreu, Claudino	Georgetown, lot A 6 & 7, Water St.	Income	
412	April 15	1902	De Barros, Maximiana Francisco	Georgetown, lot 120, Fourth St.	Income	
413	April 15	1902	De Franca, Jose Augusto	Georgetown, lot 41, Robb Street	Income	
414	April 15	1902	De Abreu, Julio Augusto	Georgetown, lots 43 & 44, Water St	Income	
415	April 15	1902	D'Abreu, John	Georgetown, lot 6 or 8, Water St.	Income	
416	April 15	1902	Da Silva, Manoel	Georgetown, lot 8, Lombard St.	Income and property	Lot 8, Charlestown District, value $3,200.
417	Aprll 16	1902	Da Cambra, Francisco	Georgetown, lot 13, Water St. [St.	Income	
418	April 17	1902	De Abreu, Jose	Georgetown, lots 139 & 140, Murray	Income and property	S. ½ lot 140, and S. ½ lot 139, Murray Street, value $2,200.
419	April 17	1902	De Aguiar, Manoel Hearique	Georgetown, lot 150, Church St.	Income	
420	April 17	1902	De Graça, Francis Lopes	Georgetown, lot 6, Camp & Norton Streets	Income	
421	April 17	1902	De Souza, Manoel	Georgetown, lot 10, Mundy St.	Income	
422	April 17	1902	De Souza, Manoel	Georgetown, lot 13, Water St.	Income	
423	April 18	1902	De Freitas, Manoel	Georgetown, lot 188, Waterloo St.	Income	
424	April 18	1902	De Silva, Antonio Jose	Georgetown, lot 104, Regent St.	Income	
425	April 18	1902	De Caires, Francis	Georgetown, lot 5, Camp St.	Income	
426	April 19	1902	De Fretas, Augustinho Jose	Georgetown, lot 125, Fourth St.	Income and property	W. ½ Lot 125, Albert Town District, value $1,000
427	April 19	1902	Dias, Manoel	Georgetown, lots 9 & 10, Holmes St.	Income	
428	April 19	1902	DaSilva, Carlos Marcus	Georgetown, lot 32, Robb St.	Income	
429	April 19	1902	De Abreu, Manoel Francisco	Georgetown, lot 8, Middle St.	Income	
430	April 19	1902	De Ornellas, Manoel	Georgetown, lot 23, Saffon St.	Income	
431	April 19	1902	De Canhas, Augusto	Georgetown, lot 34, Lyng St.	Income	
432	April 19	1902	De Freitas, Alfredo	Georgetown, lot 3, Holmes St.	Income	
433	April 21	1902	De Abreu, Francis Edward	Georgetown, lot 223, Camp St.	Income and property	S. ½ 223, North Cumingsburg, value $1,700.
434	April 28	1902	Dias, Francis	Georgetown, lot 217, Lamaha St.	Income	
435	April 30	1902	De Nobrega, Francisco Antonio	Georgetown, lot 69, Robb Street, Bourda	Income	
436	April 30	1902	De Nobrega, Bernardo Antonio	Georgetown, lot 69, Robb Street, Bourda	Income	
437	April 30	1902	De Silva, Jose Marques	Georgetown, lot 43, Broad & Russell Streets [St.	Income and property	E. ½ lot 43, New Charlestown District, value $1,330.
438	May 1	1902	De Fretas, John Jose	Georgetown, lots 15 & 16, Water	Income	
439	May 3	1902	De Freitas, Manoel	Georgetown, lot 69, Evans St.	Income	
440	May 5	1902	De Barros, Antonio Francisco	Georgetown, lot 58, Robb St.	Income	
441	May 5	1902	Da Silva, Antonio	Georgetown, lot 133, Church St.	Income	
442	May 7	1902	De Abreu, Jose	Georgetown, 26, Robb St.	Income	
443	May 7	1902	De Abreu, Manoel	Georgetown, 335, Cummings St.	Income	
444	May 7	1902	De Freitas, Manoel	Georgetown, 1, North Road	Income	

Digitized by Google

No.	Date of Registration.	Surname and Christian Name.	Residence.	Nature of Qualification.	Local or other description of Land etc.
445	May 7 1902	De Souza, Antonio	Georgetown, 112, D'Urban St.	Property	West ½ Lot 1, Werk-en-Rust, value $2,800.
446	May 7 1902	De Caires, John	Georgetown, 16, Robb St.	Income	
447	May 9 1902	D'Oliveira, Victorino Manoel	Georgetown, 3, North Road	Income	
448	May 9 1902	De Caires, Francis	Georgetown, 227, South & Alexander Streets	Income	
449	May 9 1902	De Camara, Jose Gomes	Georgetown, 8, Water & Barrack Streets	Income and Property	¾ths parts of Lot 86 or 106, Werk-en-Rust, value $1,900.
450	May 9 1902	De Freitas, Christivão Augusto	Georgetown, 3, Bent & George Streets	Income	
451	May 14 1902	Dey, Leonard Arthur	Georgetown, 44, Brick Dam	Income	
452	May 14 1902	Duguid, James Parick	Georgetown	Property	Lot 30, Albert Town, value $500.
453	May 15 1902	De Goes, John	Georgetown, 22, Sussex St.	Income and Property	W ½ Lot 195, Bourda District, value $760.
454	May 9 1903	D'Ornellas, Manoel	Georgetown, 140, Murray St.	Income	
455	May 12 1903	DeLeon, Edwin John Anglim	Georgetown	Income	
456	May 15 1903	De Freitas, Guilherme Jose	Georgetown, Camp St.	Income	
457	May 15 1903	Dummett, Joseph Nathaniel	Georgetown	Salary	
458	April 16 1904	Duckworth, William Rostrin—Objected to	Georgetown, Sea View	Income	
459	April 17 1906	De Freitas, Jose Manoel [left district	Georgetown, lot H. Brickdam	Income	
460	April 25 1906	De Corum, Richard	Georgetown, 339, Forshaw St.	Income	
461	April 30 1906	Devonish, John Clare	Georgetown, 217, Lamaha St.	Income	
462	May 10 1906	De Haart, Joseph McLean	Georgetown, lot 3, Princes St., Wortmanville.	Income	
463	May 10 1906	Downes, John	Georgetown, lot 41, Howes St.	Income	
464	May 10 1906	De Cairos, Joseph	Georgetown, lot 17, Broad St., Charlestown	Income	
465	May 11 1906	Day, Bartholomew Austin	Georgetown, Lodge House, Wortmanville	Income and Property	House and land at Wortmanville value $2,300.
466	May 14 1906	Dumont, Nathaniel Throde	Georgetown, lot 26, Third St., Albert-town	Income	
467	May 14 1906	De Camara, Francisco	Georgetown, lot 37, Camp St.	Income	
468	May 14 1906	Dettering, Peter Lambert Laymus	Georgetown, lot 30, Green St.	Income	
469	May 14 1906	D'Andrade, Francis Christian	Georgetown, lot 265, Thomas St.	Income	
470	May 15 1906	D'Andrade, Antonio Franco	Georgetown, lot 7, Commerce St.	Income	
471	May 15 1906	D'Aguiar, Henry Irving	Georgetown, lot 48, Barrack St., Kingston	Income	
472	May 15 1906	Dinally, Albert	Georgetown, W. ½ 27, Norton St.	Property	W. ½ lot 27, Norton Street, value not less than $500
473	May 15 1906	D'Abreu, Julio Augusto	Georgetown, lot 76, Brickdam	Income	
474	May 15 1906	D'Freitas, Henrique Thomé	Georgetown, lot 109, Duke and Barrack Streets, Kingston	Income	
475	May 15 1906	Dunn, Daniel Piercy	Georgetown, lot 291, Thomas St.	Income	
476	May 15 1906	De Abreu, Fernando Augusto	Georgetown, lot 18, Water St.	Income	
477	May 15 1906	Douglas, Reginald Lloyd Lorrington	Georgetown, lot 60, Sussex St.	Income	
478	April 15 1907	D'Ornellas, Augustus Bernard	Georgetown, Brumell Place	Income	
479	May 1 1907	De Cairos, Manoel	Stabroek Store, 23, Water St.	Income	
480	May 15 1907	Dallison, John Edward	Georgetown, 39, Main Street.	Income	
481	May 15 1908	Durga	Georgetown, 19, Cross Street	Income	
482	May 15 1908	Downer, Clarence Herbert	Georgetown, Colonial Hospital	Income	
483	May 15 1908	Duncan, Alexander Keith Farquhar	Georgetown, The Tower Hotel	Income	
484	May 15 1908	De Souza, John	Georgetown, 29, Sussex Street	Income	
485	May 15 1908	De Freitas, Manoel Jose Clement	Georgetown, 90, Robb Street, Bourda	Income	
486	Aug. 18 1908	De Castro, Pedro	Georgetown, Main Street	Income	
487	Aug. 18 1908	Dewar, James Bolton	Georgetown, 225, New Market Street	Income	
488	May 9 1910	Denny, Alfred Dawson	Georgetown 162, Upper Charlotte Street, Bourda	Income	
489	May 11 1910	Dyett, Ernest Mark	Georgetown (Commissary)	Income	
490	May 11 1910	Dos Santos, Antonio Neponuceno	Georgetown, 75, Main Street	Income	
491	May 13 1910	Dewar, Jnr., James Bolton	Georgetown, 5, Camp Street, Werk-en-Rust	Income	
492	May 13 1910	Daly, Matthew Robert	Georgetown, 101, Regent St.	Income	

Digitized by Google

493	May	13	1910	De Mattos, Jose
494	May	14	1910	Delph, Charles Noel
495	May	14	1910	Dos Santos, Arthur Vasco
496	May	14	1910	Durant, Hubert De Lohme
497	May	14	1910	Drayton, David
498	April	27	1911	De Cambra, Hy. Eustace
499	April	25	1911	De Freitas, Alfred
500	April	25	1911	De Mattos, Augustus Cæsar
501	April	27	1911	De Rinzy, Geo. Castriot
502	April	25	1911	De Silva, Antonio F.
503	April	15	1911	Duncan, Claude Woodruffe
504	April	27	1911	Duncan, Wm. Jack
505	May	4	1911	Davis, Wilfred Elliot
506	May	4	1911	De Zackalom, John Charles
507	May	4	1911	Dickie, Arthur William
508	May	4	1911	Douglas, Charles
509	May	4	1911	Dudley, Edward Randolph
510	May	4	1911	Dumont, Frederick
511	May	5	1911	D'Aguiar, Frank
512	May	5	1911	De Abreu, Querino
513	May	5	1911	De Freitas, Manoel Jose
514	May	5	1911	De Souza, Jos. Rodrigues
515	May	5	1911	D'Ornellas, Gustave
516	May	11	1911	Devonshire, Fitzherbert
517	May	10	1911	Dingwall, John
518	May	10	1911	Drayton, William
519	May	11	1911	Douglas, Chas. Alexander
520	May	11	1911	Dublin, Samuel Alexander
521	May	12	1911	Davis, George Henry
522	May	15	1911	De Barros, Antonio Erancisco
523	May	15	1911	Dos Santos, Arthur Vasco
524	May	15	1911	Dos Santos, John Gonsalves
525	May	15	1911	Downer, Walter Vernon
526	May	15	1911	Dublin, Chas. Benjamin
527	May	15	1911	Dunn, Wm. Robertson
528	Oct.	14	1891	Edwards, Eugene
529	Oct.	5	1896	Earl, Joseph Nathaniel
530	April	12	1902	Edwards, F. B.
531	May	1	1902	Ewing, David Johnson
532	May	13	1903	Edinboro, Isaac
533	April	19	1906	Evelyn, Albert
534	April	23	1906	Edghill, Thomas Carmichael
535	May	10	1906	Evelyn, Thomas Percy
536	May	15	1906	Ewing, Alfred Frederick Crum
537	May	15	1906	Emille, Edward George
538	May	15	1906	Edmonds, Frank Rowe—Objected to
539	May	15	1906	Edwards, John
540	April	15	1907	Edghill, Richard Byron
541	Aug.	18	1908	Edwards, John Alleyne
542	May	4	1911	Erskine, Wm. Alexander
543	May	5	1911	Edwards, Ephraim Nat.
544	May	15	1911	Edmonds, Frank Rowe
545	May	15	1911	Egerton, Francis A.
546	May	15	1911	Elder, Oscar Winstanley

Georgetown, 224, Camp Street, North Cumingsburg	Income
Georgetown, 37, Fort Street, Kingston	Income
Georgetown, 23, Robb's Town	Income
Georgetown, 140, Light Street	Income
Georgetown, 187, Charlotte St.	Income
Georgetown, 133, Church Street	Income
Georgetown, 239, South St.	Income
Georgetown, 1, Church St.	Income
Georgetown, Brickdam	Income
Georgetown, 1, Wellington & Church St.	Income
Georgetown, Eve Leary	Income
Georgetown, Colonial Hospital	Income
Georgetown, 42, Brickdam	Income
Georgetown, 4, Water S.	Income
Georgetown, 97, Regent St.	Income
Georgetown, 127, Murray Street	Income
Georgetown, 11, North Street	Income
Georgetown, 74, Church Street	Income
Georgetown, 110, Camp Street	Income
Georgetown, 102, Carmichael St.	Income
Georgetown, 26, Brickdam	Income
Georgetown, 223, Camp Street	Income
Georgetown, 185, Charlotte St.	Income
Georgetown, 22, Sussex Street	Income
Georgetown, 51 & 53 New Garden Street	Income
Georgetown, 154, Charlotte St.	Income
Georgetown, 6, Green Street	Income
Georgetown, 113, Albert-town	Income
Georgetown, 137, Fifth Street	Income
Georgetown, 120, Fourth Street	Income
Georgetown, 78, Robb Street	Income
Georgetown, Victoria Hotel	Income
Georgetown, 24, Hadfield Street	Income
Georgetown, 5, Princes Street	Income
Georgelown, 123, Regent Street	Income
Georgetown	Income
Georgetown	Income
Georgetown, 162, Wellington St.	Income
Georgetown, 27, Saffon St.	Income
Georgetown, Carmichael Street [Post Office	Income
Georgetown, 246, Church and Thomas Streets	Income
Georgetown, lot 132, Fifth St., Albert-town	Income
Georgetown, "St. Huberts," Main Street	Income
Georgetown, corner of Cumings& New Market Sts., Albert-town	Income
Georgetown, lot 2, D'Urban Street, Wortmanville	Income
Georgetown, lot 21, Croal St.	Income
Georgetown, 21, Broad Street.	Income
Georgetown, 88, Brickdam	Income
Georgetown, 42, Robb Street	Income
Georgetown, 86, First Street	Income
Georgetown, 210, Charlotte St.	Income
Georgetown, 192, Wellington St.	Income
Georgetown, 232, South Road	Income
Georgetown, 191, Almond Street	Income

Digitized by Google

No.	Date of Registration.		Surname and Christian Name.	Residence.	Nature of Qualification.	Local or other description of Land, etc.
547	May 15	1911	Elder, Saml. James	Georgetown, 191, Almond Street	Income	
548	May 16	1911	Estwick, John	Georgetown, 11, Camp Street	Income	
549	Oct. 1	1891	Fernandes, Augusto	Georgetown	Income	
550	Oct. 1	1891	Forde, Felix Augustus	Georgetown	Income	
551	Oct. 2	1891	Field, James Hooton	Georgetown	Income	
552	Oct. 2	1891	Forde, Thomas William	Georgetown	Income	
553	Oct. 3	1891	Ferreira, Antonio Fernandes	Georgetown	Income	
554	Oct. 3	1891	Fraser, Gilbert Adolphus	Georgetown	Income and Property	E.½ Lot 58, Albert Town, $900.
555	Oct. 6	1891	Fryer, William Ebenezer	Georgetown	Income	
556	Oct. 7	1891	Francis, Charles	Georgetown	Income	
557	Oct. 8	1891	Fraser, Francis Cornelius	Georgetown	Income	
558	Oct. 9	1891	Ford, Ernest	Georgetown	Income	
559	May 11	1905	Farnum, Ernest Gilbert Parry	Georgetown	Income and Property	Lot 264, Queenstown, value not less than $500.
560	Oct. 10	1891	Frankland, James	Georgetown	Income	
561	Oct. 12	1891	Field, Charles Bowden	Georgetown	Income	
562	Oct. 13	1891	Fowler, Maxwell Winter	Georgetown	Income	
563	Oct. 14	1891	Ferreira, Manoel John	Georgetown	Income	
564	Oct. 15	1891	Flett, John	Georgetown	Income	
565	Oct. 15	1892	Fernandes, John	Georgetown	Income	
566	Oct. 3	1893	Finney, James Babitt	Georgetown	Income and Property	N. ½ Lot 25 and 26 or 55 and 56, Kingston, $6,600.
567	Oct. 4	1895	Fernandes, Domingos	Georgetown	Income	
568	Oct. 1	1896	Franck, Hugh Lindsay	Georgetown	Income	
569	Oct. 9	1896	Fewler, Brace	Georgetown	Income	
570	Oct. 12	1896	Ferguson, Artbur Duncan	Georgetown	Income	
571	Oct. 13	1896	Fernandes, Antonio Hermenegildo	Georgetown	Income	
572	Oct. 13	1896	Faria, Francis Louis	Georgetown	Income	
573	Oct. 13	1896	Forrester, Charles Christopher Henry	Georgetown	Income	
574	Oct. 13	1896	Flood, Thomas	Georgetown	Income and Property	West half lot 55, Lacytown, $1,100; East half 55, Lacytown, $2,500; Lot 218. Bourda, $6,000; East half lot 250, Bourda, $600.
575	Oct. 14	1896	Ferreira, John	Georgetown	Income	
576	Oct. 14	1896	Fernandes, Francisco Conceiçao	Georgetown	Income	
577	Oct. 14	1896	Franklin, Charles Adolphus	Georgetown	Income	
578	Oct. 14	1896	Fernandes, Henry—Objected to—left dis-	Georgetown	Income	
579	Oct. 14	1896	Fernandes, Jr., Antonio John [trict	Georgetown	Income	
580	Oct. 15	1896	Fernandes, Manoel	Georgetown	Income	
581	Oct. 15	1896	Fernandes, Jose	Georgetown	Property	Lot 9, South Freeburg, $2,500.
582	Oct. 15	1896	Franker, Frank Owen	Georgetown	Income and Property	South half lot 66 or 76. Stabroek, $1,600.
583	May 12	1898	Fowler, Frank	Georgetown	Income	
584	May 14	1898	Franks, Godfrey Firth	Georgetown	Income	
585	April 17	1899	Fernandes, Francisco Joao	Georgetown	Income	
586	April 18	1899	Fairbairn, Thomas	Georgetown	Income	
587	May 3	1899	Faria, Henrique Gomes	Georgetown	Property	East ⅓rd lot 85 or 11, Kingston, value $300; Lot 12, Kingston, value $2,000.
588	May 11	1899	Franker, Benjamin	Georgetown	Income	
589	May 14	1901	Franker, Benjamin Emmanuel	Georgetown	Income	
590	April 15	1902	Ferreira, Manoel	Georgetown, 351, Cummings St.	Income	
591	April 16	1902	Ferreira, Jose Ignacio	Georgetown, 112, George and Leopold Streets	Income	
592	April 18	1902	Fernandes, Manoel Antonio	Georgetown, 245, Regent and Bourda Streets	Income	
593	April 18	1902	Fernandes, Jose	Georgetown, 4, Lamaha St.	Income	
594	April 18	1902	Fitzpatrick, Joseph Dudley	Georgetown, 246, Church St.	Income	
595	April 19	1902	Florenço, Antonio Rodrigues	Georgetown, 119, Parade St.	Income	
596	April 19	1902	French, Edward	Georgetown, 125, Light St.	Income	
597	April 19	1902	Fernandes, John	Georgetown, 150, Sixth St.	Income	
598	April 19	1902	Farinha, Luiz Gonsalves	Georgetown, 47, Robb St.	Income	
599	April 19	1902	Fung, Joseph	Georgetown, 41, High St.	Income	
600	April 19	1902	Fernandes, George	Georgetown, 132, Regent St.	Income	
601	April 24	1902	Fung-Yow, Frederick	Georgetown, 41, High St.	Income	
602	May 1	1902	Ferreira, Remigio	Georgetown, 127, Murray St.	Income and property	S. ½ lot 129, South Cumingsburg, value $2,000.
603	April 28	1902	Ferreira, Jose Felix	Georgetown, 33, Barrack St.	Income	
604	May 6	1902	Forshaw, George Whitfield	Georgetown, 9, America St.	Income and property	One undivided seventh in lots 32 and 33, Robbstown, value $9,500

Digitized by Google

605	May 7	1902	Fernandes, Francisco Joao	Georgetown, 64, King & Robb Sts	Income	E. ½ lot 344, North Cumingsburg, value $750.
606	May 7	1902	Fernandes, John	Georgetown, 149, Light St.	Income and property	
607	May 8	1902	Fernandes, Manoel DaSanta Cruz	Georgetown, 86, Smyth St.	Income	One undivided tenth part in lot 132, S. Cumingsburg, and an undivided tenth part in the undivided ½ of W. ½ lot 15 & 16, S. Cumingsburg, value $5,000 and $1,200 respectively.
608	May 8	1902	Ferreira, Jaoquin Annibal	Georgetown, 132, Carmichael St.	Income and property	
609	May 12	1902	Fung-A-Choy, Abraham	Georgetown 41, High St.	Income	
610	May 13	1902	Fernandes, Manoel	Georgetown, 35, Bent St.	Income	
611	May 13	1902	Fisher, William Adolphus	Georgetown, 41, Howes St.	Income	
612	May 13	1902	Fung-Seen-Yong	Georgetown, 41, High St.	Income and property	
613	May 14	1902	France, William Henry	Georgetown, 15 or 47, Green St.	Property	Lot 41, Werk-en-Rust, value $2 400.
614	May 8	1902	Ferreira, Remigio, Junior	Georgetown, lot 16, Lombard St.	Income	N. ½ lot 15, or 47 Charlestown District, value $1,900.
615	April 29	1903	Fernandes, Henry	Matope, Cuyuni River	Occupation of	
616	May 14	1903	Fitz Gerald, Bernard Joseph	Georgetown, 39, Croal Street	Salary	Lot 21, Water Street: Lot 195, Camp Street, and Lot 38, High Street.
617	April 23	1906	Fraser, Archibald Kinsley Romeo	Georgetown, lot 41, D'Urban St.	Income	
618	April 23	1906	Farrar, Cecil	Georgetown, lot 137, Waterloo St	Income	
619	April 25	1906	Fraser, Samuel James	Georgetown, lot 257, Thomas St.	Income	
620	May 7	1906	Ferreira, Augustinho	Georgetown, lot 5, Camp and D'Urban Streets	Income	
621	May 10	1906	Fletchman, Reuben Theophilus	Georgetown, lot 40, Robb Street	Income	
622	May 11	1906	Field, Rowland Duncan	Georgetown, lot 246, Church St.	Income	
623	May 14	1906	Fernart, Reginald Henry	Georgetown, 25, New NorthRoad	Income	
624	May 14	1906	Farmer, William Hyde—Objected to—[Dead	Georgetown, 159, Charlotte St., Lacytown	Income	
625	May 14	1906	Farnum, John Reginald	Georgetown, 80, Cowan Street, Kingston	Income	
626	May 14	1906	France, Willian Stuart-Foster	Georgetown, lot 1, High Street, Newtown	Income	
627	May 14	1906	Fraser, Reginald McNiven	Georgetown, 58, Fifth Street, Albert-town	Income	
628	May 14	1906	Fitzgerald, Edward Emmet	Georgetown, lot 18, Charles St.	Income	
629	May 15	1906	Ferreira, Joaquim Annibal	Georgetown, Lot 30, High St.	Income	
630	May 15	1906	Farinha, Louis Gonsalves	Georgetown, lot 101, Light & Second St., Albert-town	Income	
631	April 19	1907	Fonseca, Eugene Gerand	Georgetown, Water St.	Property	Lot 20, New Town, value $8,500;—E ½ 337, South Cumingsburg $1,400.
632	May 15	1908	Fisher, Joseph Patrick	Georgetown, 31, Norton Street	Income	
633	Aug. 18	1908	Faria, Charles Jose	Georgetown, 30, Howes St.	Income	
634	May 14	1909	Fernandes, John	Georgetown, 123, Regent Road	Property	E. ½ 123, Bourda, value $1,000.
635	April 20	1910	Farnum, Henry A.	Georgetown, 66, Bent Street	Property	E½ 66, Bent Street, Werk-en-Rust, valued at $600.
636	April 27	1911	Fletcher, William	Georgetown, 39, Main Street	Income	
637	April 25	1911	Forte, Auvustus	Georgetown, 75, Church Street	Income	
638	May 4	1911	Fraser, John William	Georgetown, 93, Robb Street	Income	
639	May 5	1911	Ferreira, Carlos	Georgetown, 26, Main Street	Income	
640	May 5	1911	Fitt, Richard Joseph	Georgetown, 243, Bourda Street	Income	
641	May 5	1911	Forsyth, Evan Nathaniel	Georgetown, 236, South Road	Income	
642	May 11	1911	Farnum, Richard Herbert	Georgetown, 266, Middle Street	Income	
643	May 11	1911	Fortune, James	Georgetown, 72, Breda Street	Income	
644	May 11	1911	Fraser, Stephen Alexander	Georgetown, 9, Croal Street	Income	
645	Oct. 1	1891	Glasford, James Alfred	Georgetown	Income	Possession by wife of S. half Lot 56 or 80, Werk-en-Rust, $1,500.
646	Oct. 1	1891	Gray, William Brown	Georgetown	Income	Lots 21 and 22, Bourda.
647	Oct. 1	1891	Greenidge, James Henry	Georgetown	Income	
648	Oct. 1	1891	Garratt, George Robert	Georgetown	Income	
649	Oct. 1	1891	Gordon, Alexander	Georgetown	Income	
650	Oct. 1	1891	George, Francis Henry	Georgetown	Income	
651	Oct. 1	1891	Goring, George Arthur Hill	Georgetown	Income and Property	
652	Oct. 1	1891	Gordon, George Wilson	Georgetown	Income and Property	
653	Oct. 1	1891	Gibson, William Frederick	Georgetown	Income	
654	Oct. 1	1891	Gomes, Francis	Georgetown	Income	
655	Oct. 3	1891	Gill, Simon	Georgetown	Income	
656	Oct. 6	1891	Gillizean, James Durnford	Georgetown	Income	
657	Oct. 6	1891	Gomes, Thomas	Georgetown	Income	
658	Oct. 8	1891	Grant, Ulysses Sydney	Georgetown	Income and Property	N. ½ of S. ½ Lot 11, Newburg, $750.
659	Oct. 8	1891	Grosvenor, John Critchlow	Georgetown	Income	
660	Oct. 9	1891	Garraway, Bedford Benjamin	Parish, Holy Trinity (Pomeroon)	Income and Property	Possession by wife of Lot 88, Albert Town, $1,050.
661	Oct. 9	1891	Gainfort, Allan	Georgetown	Property	E. ½ Lot 44, North Freeburg, $800.
662	Oct. 9	1891	Giles, Charles Christopher	Georgetown	Income	

Digitized by Google

No.	Date of Registration.	Surname and Christian Name.	Residence.	Nature of Qualification.	Local or other description of Land, etc.
663	Oct. 12 1891	Goring, Edward Warabick Dalton	Georgetown	Income	
664	Oct. 14 1891	Glen, William	Georgetown	Income	
665	Oct. 14 1891	Garnett, George	Georgetown	Property	Lots 30, 31, 32, 62, and 64, Bourda, $2,350.
666	Oct. 15 1891	Glen, David	Georgetown	Income	
667	Oct. 15 1891	Gumbs, William Israel	Georgetown	Income	
668	Oct. 1 1895	Garnett, Russell	Georgetown	Income	
669	Oct. 1 1895	Gonsalves, Albert	Georgetown	Income	
670	Oct. 4 1895	Gomes, Antonio	Georgetown	Income	
671	Oct. 4 1895	Gonsalves, Antonio Ambrosio	Georgetown	Income	
672	Oct. 8 1895	Gomes, Casimero Joaquim	Georgetown	Income	
673	Oct. 14 1895	Gomes, Manoel	Georgetown	Income	
674	Oct. 5 1896	Gordon, John Paul Greathead	Georgetown	Income	
675	Oct. 5 1896	Greathead, Thomas Henry	Georgetown	Income	
676	Oct. 8 1896	Gray, John George	Georgetown	Income	
677	Oct. 9 1896	Greig, William Charles	Georgetown	Income	
678	Oct. 9 1896	Gomes, Manoel	Georgetown	Income	
679	Oct. 12 1896	Green, James Frederick	Georgetown	Income	
680	Oct. 13 1896	Garraway, Frederick	Georgetown	Income	
681	Oct. 13 1896	Gomes, John Augustus	Georgetown	Income	
682	Oct. 13 1896	Gonsalves, Joseph Braz	Georgetown	Income	
683	Oct. 13 1896	Gonsalves, Francisco	Georgetown	Income	
684	Oct. 13 1896	Gomes, Juliao Nicholas	Georgetown	Income	
685	Oct. 13 1896	Greene, George Ball—Objected to, left [district	Georgetown	Income	
686	Oct. 14 1896	Gomes, Antonio	Georgetown	Income	
687	Oct. 14 1896	Gomes, Jose	Georgetown	Income	
688	May 1 1905	Greathead, George Miles	Georgetown, 79, Robb Street	Income	
689	Oct. 14 1896	Grimshaw, Thomas Richard	Georgetown	Income	
690	Oct. 14 1896	Gomes, Antonio	Georgetown	Income	
691	Oct. 15 1896	Gomes, Manoel	Georgetown	Income	
692	Oct. 15 1896	Gonsalves, Joao	Georgetown	Income	
693	Oct. 11 1897	Gibson, David	England	Property	Undivided ⅓rd of Lots 25 and 26, Newtown, appraised as a whole for $55,000.
694	April 19 1899	Gonsalves, Antonio	Georgetown	Income	
695	April 19 1899	Gunning, Hermann Victor Van Batenburg	Georgetown	Income	
696	April 28 1899	Godfrey, Joseph Edward	Georgetown	Income	
697	April 28 1899	Gonsalves, Manoel	Georgetown	Income	
698	April 20 1901	Gomes, Manoel	Georgetown	Income	
699	April 22 1901	Greathead, James Thompson	Georgetown	Income	
700	May 15 1901	Glasford, Edwin Duncan—Objected to	Georgetown	Income	
701	May 15 1901	Gomes, Joseph Alfred	Georgetown	Income	
702	April 15 1902	Gonsalves, Manoel	Georgetown, 2, Bent St.	Income	
703	April 15 1902	Gonsalves, Carlos Conrado	Georgetown, 242, Camp St.	Income	
704	April 17 1902	Gomes, Jose	Georgetown, 37, Bentinck St.	Income	
705	April 18 1902	Gomes, Jose	Georgetown, 29, D'Urban St.	Income	
706	April 19 1902	Gibson, Marius	Georgetown, 97, Orange Walk.	Income	
707	April 19 1902	Gomes, Jose	Georgetown, 288, Camp St.	Income	
708	April 19 1902	Gonsalves, Augustus	Georgetown, 160, Charlotte St.	Income	
709	April 19 1902	Gonsalves, John De Santos	Georgetown, 35, Albouys St.	Income	
710	April 30 1902	Gomes, Jnr., Julio	Georgetown, 319, East St.	Income	
711	May 1 1902	Gomes, Frank	Georgetown, 149, Sixth St., Albert Town	Income	
712	May 2 1902	Gomes, Jose	Georgetown, 100, Carmichael St.	Income and property	One undivided 1/17th share in lot A 13, South Cumingsburg, appraised as a whole for $16,000.
713	May 7 1902	Gonsalves, Jose John	Georgetown, 31, High St.	Income	
714	May 8 1902	Gonsalves, Manoel Aloysius	Georgetown, 246, Robb St.	Income	
715	May 8 1902	Gaskin, Thomas	Georgetown, 295, Murray St.	Income	
716	May 8 1902	Gonsalves, Francis Ignatius	Georgetown, 15, Norton St.	Income	
717	May 8 1902	Gonsalves, Jose	Georgetown, 16, Green St.	Income	
718	May 9 1902	Goveia, Francis	Georgetown, 127, Regent St.	Income and property	W. ½ lot 127, Lacytown, value $800.
719	May 13 1902	Gaskin, William Aubrey	Georgetown, 149, Regent St.	Income	
720	May 13 1902	Gordon, James Thomas	Georgetown, 13, Broad Street	Income	

Digitized by Google

720	May 12	1903	Gordon, James Thomas	Georgetown, 42, Broad Street	Income	
721	May 6	1904	Glasgow, Fitzgerald Christopher—Object-	Georgetown, Providence Manse	Income	
722	Aug. 1	1905	Gopaul [ed to—dead	Georgetown, 8, New North Road	Property	
723	April 18	1906	Greaves, Herbert Stanley	Georgetown, lot 292, Oronoque St., Queenstown Ward, G'twn.	Income	Lot 8, Bourda, $500.
724	April 19	1906	Gilchrist, Robert Niven	Georgetown, lot 169, Waterloo Street	Income	
725	April 20	1906	Goring, John Edmund	Georgetown, lot 5, America St.	Income	
726	April 24	1906	Gibbs, John Robert	Georgetown, S½ 290, Thomas St.	Income and Property	S½ lot 290, Thomas Street, value $1,800.
727	April 27	1906	Gardner, Stewart	Georgetown, 235, New South Road, Bourda	Income	
728	April 30	1906	Greenidge, James Henry, Jr.	Georgetown, lot 62, Main Street	Income	
729	May 4	1906	Granger, Prince Albert	Georgetown, lot 143, Queenstown Ward	Property	E½ lot 143, Queenstown Ward, value $700
730	May 8	1906	Greene, Christopher Edgeware	Georgetown, lot 188, Charlotte Street, Lacytown	Income	
731	May 8	1906	Gaskin, Thomas Nathaniel	Georgetown, lot 295, Murray St.	Income	
732	May 10	1906	Greene, Edward Lyalls	Georgetown, lot 233, South Road, Bourda	Property	W½ lot 233, Bourda, value $550.
733	May 10	1906	Gittens, Joseph	Georgetown, lot 72, Robb Street	Property	E½ lot 72, Robb Street, Bourda, va ue $1,200
734	May 10	1906	Guy, William Howard	Georgetown, 208, Thomas St.	Income	
735	May 11	1906	Gonsalves, Joseph Rodrigues	Georgetown, lot 125, Regent St.	Income	
736	May 14	1906	Gonsalves, Joseph Stephen	Georgetown, lot 85, Murray St.	Income	
737	May 14	1906	Greaves, Herbert Stanley —Objected to	Georgetown, 292, Almond Street, Queenstown	Income	
738	May 14	1906	Gonsalves, Ernest Fabritius	Georgetown, lot 81, Camp Street	Income	
739	May 14	1906	Glasford, Edwin Duncan	Georgetown, lot 6, Camp Street	Income	
740	May 15	1906	Gownder, Peryana	Georgetown, lot 169, Charlotte Street	Property	W½ lot 121, Regent Road, value $521.
741	May 15	1906	Gonsalves, Joseph	Georgetown, 73, Robb Street	Income	
742	May 15	1906	Gaskin, Henry	Georgetown, lot 55, Hadfield St.	Property	
743	May 15	1906	Goveia, Alfred Fernandes	Georgetown, 63, Cross Street	Income	S½ lot, 55, Stabroek, value $500
744	May 15	1906	Gaskin, Norman Hugh	Georgetown, lot 9, Camp and Church Streets	Income	
745	May 15	1906	Gainfort, Benjamin Howard	Georgetown, lot 31, Second St., Albert-town	Income	
746	May 15	1907	Gunning, William Van Batenburg	Georgetown, 218, South Street	Income	
747	May 15	1908	Grant, Andrew	Georgetown, 5, Hadfield Street	Income	
748	May 15	1908	Gaskin, William Appleton	Georgetown, Hope & Water Sts.	Income	
749	May 15	1908	Greene, Charles H.—Objected to, left [district	Georgetown, "St. Hubert's," Main Street	Income	
750	May 15	1908	Gonsalves, Francisco	Georgetown, 41, Hadfield Street	Income	
751	May 13	1909	Gemmel, James Warwick	Georgetown, 196, Camp Street	Salary	
752	May 4	1910	Gilkes, Nathaniel Augustus	Georgetown, 39, Norton Street	Income	
753	May 6	1910	Gilchrist, William James	Georgetown, 58, High Street, Kingston	Income	
754	May 6	1910	Grant, Edward	Georgetown, 103, Croal Street	Income	
755	May 9	1910	Gomes, Anthony Richard	Georgetown, 112, Regent Street, Lacytown	Income	
756	May 11	1910	Gouveia, Manoel Silva	Georgetown, 21, North Street	Income	
757	May 13	1910	Gomes, Diogo	Georgetown, 223, Thomas St.	Income	
758	May 13	1910	Gomes, Antonio Carlos Vieira	Georgetown, 64, Robb and King Streets, Lacytown	Income and property	Lots 32 & 33, Robbstown, valued at $7,350.
759	May 14	1910	Gonsalves, Manoel Guilhermi	Georgetown, 87, Smyth Street	Income	
760	April 25	1911	Gamble, Joseph	Georgetown, Eve Leary	Income	
761	April 25	1911	George, Francis Hy., Junr.	Georgetown, Lombard Street	Income	
762	April 25	1911	Gillespie, John Gordon	Georgetown, 18, New North Rd.	Income	
763	April 22	1911	Grannum, Reginald Clifton	Georgetown,	Income	
764	May 4	1911	Gale, Clarence Lindon	Georgetown, 25, Fort Street	Income	
765	May 5	1911	Gonsalves, Chas. Henry	Georgetown, 42, Wellington St.	Income	

Digitized by Google

No.	Date of Registration.	Surname and Christian Name.	Residence.	Nature of Qualification.	Local or other description of Land, etc.
766	May 5 1911	Gonsalves, John Aloysius	Georgetown, 39, Broad Street	Income	
767	May 5 1911	Gouveia, Jos. Francis	Georgetown, 34, King Street	Income	
768	May 9 1911	Gale, Sydney Eugene	Georgetown, 25, Fort Street	Income	
769	May 11 1911	Gittens, James	Georgetown, 48, D'Urban Street	Income	
770	May 11 1911	Grandsoult, Geo. Lucivous	Georgetown, 48, High Street	Income	
771	May 15 1911	Gaskin, Percy Mortimer	Georgetown, 175, Middle Street	Income	
772	May 15 1911	Gobin, James	Georgetown, 18, Water Street	Income	
773	May 15 1911	Gomes, Manoel Rodrigues	Georgetown, Lamaha Street	Income	
774	Oct. 1 1891	Hill, Luke Mullock—Objected to, left	Georgetown	Income and Property	Lot 96 and E. half Lot 95, Bourda, $4,500
775	Oct. 1 1891	Haynes, Edmund Stanley [district	Georgetown	Income	
776	Oct. 1 1891	Harris, Robert James	Georgetown	Income	
777	Oct. 1 1891	Harris, William Farnum Beamish	Georgetown	Income and Property	E. half Lot 74 or 87, Werk-en-Rust, $1,200.
778	Oct. 1 1891	Hill, James	Georgetown	Income	
779	Oct. 1 1891	Howard, Joseph Antony	Georgetown	Income	
780	Oct. 2 1891	Hooton, Sutton	Georgetown	Income	
781	Oct. 2 1891	Hopkinson, Frederick William	Georgetown	Income	
782	Oct. 5 1891	Hubbard, Thomas	Georgetown	Property	E. half Lot 60, Bourda, $500.
783	Oct. 5 1891	Haynes, Thomas Benjamin	Georgetown	Income	
784	Oct. 6 1891	Hutcheon, William	Georgetown	Income	
785	Oct. 6 1891	Howard, Joseph	Georgetown	Income	
786	Oct. 6 1891	Hunte, Joseph	Georgetown	Income	
787	Oct. 6 1891	Holder, Charles Edward	Georgetown	Income	
788	Oct. 6 1891	Harrison, John Sloss	Georgetown	Income	
789	Oct. 7 1891	Hackett, Alexander	Georgetown, 61, Main Street	Property	N. W. ¾ of Lot 22, Charlestown, $2,600; S. half Lot 60 and Lot 61, North Cumingsburg, $5,000.
790	Oct. 8 1891	Hutson, Duncan Macrae	Georgetown	Income	
791	Oct. 9 1891	Heyliger, William Augustus	Georgetown	Income	
792	Oct. 9 1891	Henry, William Alexander	Georgetown	Income	
793	Oct. 10 1891	Hiscocks, Thomas	Georgetown	Income	
794	Oct. 10 1891	Heyliger, Edwin	Georgetown	Property	E. half Lot 176 and Lot 177, Bourda, $1,12
795	Oct. 12 1891	Hutchinson, Dudley Louis—Objected to	Georgetown	Income	
796	Oct. 12 1891	Honnibal, Richard	Georgetown	Income	
797	Oct. 12 1891	Harris, John	Georgetown	Income	
798	Oct. 10 1892	Hawker, Earle Sidney Charles	Georgetown	Income	
799	Oct. 2 1893	Hodgson, Robert Sydney Ernest	Georgetown	Income	
800	Oct. 11 1895	Hubbard, Joseph Thompson	Georgetown	Income	
801	Oct. 12 1896	Hill, Richard Albert	Georgetown	Income	
802	Oct. 12 1896	Hendy, Charles Lowick	Georgetown	Income	
803	Oct. 12 1896	Holder, William Francis	Georgetown	Income	
804	Oct. 13 1896	Henry, Joseph Gabriel	Georgetown	Income	
805	Oct. 14 1896	Hope, John	Georgetown	Income	
806	Oct. 15 1896	Henderson, Othniel Trounsel	Georgetown	Income	
807	Oct. 15 1896	Humphrey, Isaac Hermanus Hilbertus	Georgetown	Income	
808	Oct 15 1896	Hendricks, William Archibald Douglas	Georgetown	Income and Property	Lot 28, Lacytown, $1,500.
809	Oct. 4 1897	Holligan, Samuel Augustus	Georgetown	Income	
810	April 18 1899	Humphrey, Albert Phanos	Georgetown	Income	
811	April 18 1899	Henderson, James Banfield	Georgetown	Income	
812	April 29 1899	Hohenkerk, Ludovic Smith	Georgetown	Income	
813	May 3 1899	Hodgkinson, Edwin Henry	Georgetown	Income	
814	May 12 1899	Hope, James Arbuthnot	Georgetown	Income	
815	May 27 1897	Hawtayne, Gerard Gifford Neilson	Georgetown	Income	
816	April 18 1902	Ho-a-Hing, Joseph Mason	Georgetown, 13, Water St.	Income and Property	Lot 29, Sussex Street, Albouy's Town, value $1,000.
817	April 19 1902	Henry, Edward	Georgetown, 29, Sussex St.	Income	
818	May 6 1902	Henry, Joshua Haynes	Georgetown, 137, Waterloo St.	Income and Property	½ Lot 84, Duke Street, Kingston, value $1,000.
819	May 9 1902	Hooper, John Frederick	Georgetown, 84, Duke St.	Property	
820	May 9 1902	Humphrey, Henry Barker	Georgetown, 61, Hadfield St.	Property	
821	May 10 1902	Humphrey, John C. W.	Georgetown, 61, Hadfield St.	Property	
822	May 8 1905	Hohenkerk, Alexander John	Georgetown, 114, Regent Road	Property	Lot 114, Regent Road, Bourda, value at $3,200.
823	May 8 1905	Hector, Alexander Artemas	Georgetown, 141, Regent Road	Income	
824	May 12 1902	Hing, Manuel U.	Georgetown, 29, Cornhill St.	Income	

Digitized by Google

825	May 14	1902	Hing, William Manson	Georgetown, 29, Cornhill St.	Income	
826	April 18	1906	Hunte, John	Georgetown, lot 11, Brickdam	Income	
827	April 20	1906	Harewood, Courtney Nicholas	Georgetown, lot 153, Crown St., Queenstown	Income	
828	April 23	1906	Hohenkirk, Noel Grant	Georgetown, lot 11, Regent Rd., Bourda	Income	
829	April 24	1906	Hohenkirk, John Alexander	Georgetown, 114, Regent Road, Bourda	Income and Property	Lot 114, Regent Road, Bourda, value $3,000
830	April 25	1906	Ho-a-Hing, Benjamin Hunter	Georgetown, lot 13, Water St.	Income	
831	April 25	1906	Husband, Arthur	Georgetown, lot 40, Bishop St.,	Income	
832	April 26	1906	Hill, Lionel Runnels	Georgetown, lot 129, Parade St., Kingston	Income	
833	May 1	1906	Heywood, Julius Linius	Georgetown, lot 9, Camp St.	Income	
834	May 8	1906	Henry, Hubert Benjamin Howell	Georgetown, lot 242, South Road, Bourda	Income	
835	May 9	1906	Hall, Henry George	Georgetown, corner Middle and Carmichael Streets	Income	
836	May 10	1906	Henderson, Frederick Leonard	Georgetown, corner of South and Orinoque Streets	Income	
837	May 10	1906	Henderson, Charles Anthony	Georgetown, 337, East Street	Income	
838	May 10	1906	Hughes, Gerald	Georgetown, 306, East Street	Income	
839	May 10	1906	Hebden, Robert Montague	Georgetown, "St. Huberts," Main Street	Income	
840	May 12	1906	Haslewood, Alfred Barrington	Georgetown, lot 18, George St.	Income	
841	May 14	1906	Harding, Simeon Ebenezer Archibald	Georgetown, lot 57, Robb St.	Income	
842	May 14	1906	Hill, Michael Dykers	Georgetown, 124, Parade Street	Income	
843	May 14	1906	Harrison, John Sloss de Bralon	Georgetown, 71, Croal St. [Road	Income	
844	May 14	1906	Hutchinson, George Robert	Georgetown, lot 237, New South	Income	
845	May 14	1906	Harrison, John Burchmore	Georgetown, "Thomas House"	Income	
846	May 14	1906	Humphrey, Reginald George	Georgetown, lot 5, Robb Street	Income	
847	May 14	1906	Hodge, Leonard Percival	Georgetown, "Woodside," Main Street	Income	
848	May 15	1906	Hurst, William Gibbs	Georgetown, lot 66, Hadfield Street, Wortmanville	Property	E½ of W½ lot 2, Wortmanville, value $160. W½ lot 2, Wortmanville, value $490
849	May 15	1906	Hackim—Objected to, left district	Georgetown, 38, Anira Street, Queenstown	Income and Property	Lot 38, Anira Street, Queenstown, value over $500.
850	May 15	1906	Headecker, Joseph Alexander	Georgetown, 87, Robb Street, Lacytown	Income	
851	May 15	1906	Hackett, John	Georgetown, lot 272 or 273, Lamaha Street	Income	
852	May 3	1907	Haynes, Charles Bird	Georgetown, 19, Charles St.	Property	19, Charles Street, Charlestown, value over $500.
853	May 15	1908	Hubbard, Henry Hermann	Georgetown, 9, North Street	Income	
854	May 15	1908	Hill, Jacobus Kerr Darrell	Georgetown, 45, Main Street	Income	
855	May 12	1909	Hawkins, C. C.	Georgetown, 201, Camp Street	Income	
856	May 14	1910	Haynes, Carleton Josephus	Georgetown, Orphan Asylum	Income	
857	May 14	1910	Hinds, Edwin George Duncan	Georgetown, 11, America Street	Income	
858	April 27	1911	Haynes, Joshua	Georgetown, 28, D'Urban Street	Income	
859	April 27	1911	Heald, Stanley	Georgetown, 302, Church Street	Income	
860	April 26	1911	Hohenkerk, Allan Dickie	Georgetown, 153, Oronoque St.	Income	
861	May 4	1911	Holder, Wm. Francis	Georgetown, 3, North Road	Income	
862	May 4	1911	Husbands, Walter Adolphus	Georgetown, 35, Robb Street	Income	
863	May 5	1911	Hill, Robert	Georgetown, 155, Regent Street	Income	
864	May 5	1911	Hutchinson, Dudley Louis	Georgetown, Croal Street	Income	
865	May 11	1911	Hamilton, Jas.	Georgetown, 78, Adelaide Street	Income	
866	May 11	1911	Headley, Amos	Georgetown, 331, Camp Street	Income	
867	May 11	1911	Humphreys, Wm. Aberdeen	Georgetown, 206, Charlotte St.	Income	
868	May 12	1911	Hutson, Frederick William	Georgetown, 241, Camp Street	Property	107 and N½ 108, Kingston, value $5,000.
869	May 15	1911	Haynes, Carlton Josephus	Georgetown, Brickdam	Property	E½ lot 226, Lacytown, vaule $1,125.
870	May 15	1911	Hill, Joseph Daniel	Georgetown, 108, Third Street	Income	
871	May 15	1911	Hinds, John	Georgetown, 130, Regent Street	Income	
872	May 15	1911	Holder, Alfred	Georgetown, 38, Anira Street	Property	38, Queenstown, value $700
873	Oct. 10	1891	Isaacson, John	Georgetown	Income	

Digitized by Google

No.	Date of Registration.	Surname and Christian Name.	Residence.	Nature of Qualification.	Local or other description of Land, etc.
874	Oct. 14 1896	Isaacson, Henry Phineas—Objected to	Georgetown	Income	
875	May 2 1902	Ince, James Adolphus	Georgetown, 137, Fifth St.	Income	
876	May 15 1902	Inniss, John Thomas	Georgetown, 50 or 93, Hadfield	Income and Property	½ of Lot 50 or 93, Werk-en-Rust, value $600.
877	April 16 1904	Irving, Frederick John	Georgetown, 39, Main St. [St.	Income	
878	May 2 1905	Insanally	Georgetown, 355, East Street	Income	
879	May 10 1906	Isaacs, Dudley	Georgetown, lot 21, Norton St.	Income	
880	May 14 1906	Insanally, Mohomed	Georgetown, 101, Regent Road, Bourda	Income and Property	Lot H. D'Urban St., Wortmanville, value $670 ; & E½ lot 61. Bent Street, Wortmanville value $1,050.
881	May 14 1906	Isaacson, Henry Phineas	Georgetown, lot 15, New North Road	Income	
882	May 15 1906	Isaacs, Thomas Kirby	Georgetown, 1, D'Urban Street	Income	
883	May 15 1906	Ismael, Mohamed	Georgetown, 12, Croal Street	Income	
884	April 21 1911	Ibrahim Mohamed	Georgetown, 350, Newmarket St	Income	
885	May 5 1911	Inniss, John Reynold	Georgetown, 122, Oronoque St.	Income	
886	Oct. 1 1891	Jackman, George Nathaniel	Georgetown	Income	
887	Oct. 1 1891	Jones, John Louis Clairmon	Georgetown	Income and Property	Possession by his wife of W. ½ Lot 199, Bourda, $700.
888	Oct. 1 1891	Jackson, James	Georgetown	Income	
889	Oct. 2 1891	Jones, John Theodore	Georgetown	Income	
890	Oct. 2 1891	Jones, Daniel	Georgetown	Income	
891	Oct. 2 1891	Johnstone, John	Georgetown	Income	
892	Oct. 3 1891	Jauniere, Alexis	Georgetown	Income	
893	Oct. 8 1891	Jones, Benjamin Howell	Georgetown	Income	
894	Oct. 8 1891	Jacobs, William Hartington Murray	Georgetown	Income and Property	S. ½ and E. ½ of N. ½ Lot 298, South Cumingsburg, $4,000.
895	Oct. 10 1891	Johnson, James William	Georgetown	Income	
896	Oct. 12 1891	Jordon, Henry Edward	Georgetown	Income	
897	Oct. 13 1891	Jackman, James	Georgteown	Income	
898	Oct. 14 1891	Jeffrey, James	Georgetown	Income and Property	Possession by his wife of W. ½ Lot 34, Albert Town, $500.
899	Oct. 14 1891	Jones, Thomas	Georgetown	Income and Property	E. ½ Lot 113, Albert Town, $600
900	Oct. 7 1896	Jordan, Duncan Leopold	Georgetown	Income	
901	Oct. 8 1896	Josa, Fortunato Pietro Luigi	Georgetown	Income	
902	Oct. 14 1896	Jorge, Maurico Pereira	Georgetown	Income and Property	N. ½ Lot No. 102 or 6, Werk-en-Rust, $2,000.
903	May 11 1898	Johashen, John	Georgetown	Property	East ½ Lot 205, Bourda, value $600.
904	April 18 1899	Johnson, John Richardson	Georgetown	Income	
905	May 14 1901	Jones, Henry Dalrymple	Georgetown	Income	
906	April 17 1902	Jones, Henry Hyndman	Georgetown, 97, Hadfield St.	Property	Lot 97, Hadfield Street, value over $500.
907	April 18 1903	Jasmins, Antonio Paulino Gomes	Georgetown, 89, Carmichael St.	Income and property	E. ½ of S. ½ lot 89, South Cumingsburg, value $1,300.
908	April 28 1902	Jardim, John Gomes	Georgetown, 37 Camp & Croal St.	Income and property	Lot 57, Lacytown, value $3,100.
909	April 28 1902	Jardim, Querimo Gomes	Georgetown, 5, Princes St.	Income	
910	May 7 1902	Jones, William Frederick Apprusia	Georgetown, 4, Water St.	Income	
911	May 9 1905	Jardine, Douglas Kennedy	Georgetown, 33, Main Street	Income	
912	May 13 1905	Juister, Martin Frederick	Georgetown, 10, High Street	Income and Property	Lot 192, Bourda, value not less than $500.
913	April 23 1906	Jones, William Stanley	Georgetown, lot 4, George St.	Income	
914	May 8 1906	Joe, Alfred Adolphus	Georgetown, lot 40, Howes St., Charlestown	Income	
915	May 11 1906	Johnson, Edward Field	Georgetown, High Street	Income	
916	May 14 1906	Johnson, Edward Field—Objected to	Georgetown, 37, High Street	Income	
917	May 14 1906	Johnson, William Turnbull	Georgetown, 70, Main & Murray Streets	Income	
918	July 17 1906	Joseph, Christopher Adolphus	135, Waterloo St., Georgetown	Income	
919	May 15 1907	Job, Soloman Alexander	Georgetown, 202, Charlotte St.	Income	
920	May 15 1908	Jardine, Manoel Perreira	Georgetown, 30, Howes Street	Property	Lot 23, Saffon Street and 30, Howes Street, value not less than $500.
921	May 15 1908	Jardine, Alfred Perreira	Georgetown, 45, Brickdam	Income	
922	May 15 1908	Janniere, Alexander Vincent	Georgetown, 139, Norton Street	Income	
923	May 1 1909	Jacobs, Daniel Victor	Georgetown, 205, Charlotte St.	Income	
924	May 11 1909	Jones, Henry Milton	Georgetown, 133, Church St.	Salary	
925	April 25 1911	Jeffrey, George L.	Georgetown, 2, Norton & George	Income	
926	April 25 1911	Jeffrey, William	Georgetown, 2, Charles St. [St	Income	
927	May 5 1911	Jones, Sidney Presland	Georgetown, 201, Camp Street	Income	
928	May 15 1911	Jack, William	Georgetown, 69, D'Urban Street	Income	
929	May 15 1911	Jardim, Julio Gomes	Georgetown, 5, Princes Street	Income	

Digitized by Google

930	Oct. 1	1891	King, John Hampden	Georgetown	Income	
931	Oct. 1	1891	King, Napleton Thomas Grattan	Georgetown	Income	
932	Oct. 1	1891	Kingsland, Robert James	Georgetown	Income	
933	Oct. 2	1891	King, Joseph Charles	Georgetown	Income	
934	Oct. 2	1891	Kirton, Alfred Augustus	Georgetown	Income	
935	Oct. 6	1891	Kirkpatrick, Charles Montague	Georgetown	Income	
936	Oct. 9	1891	King, Joseph Arthur	Georgetown	Income	
937	Oct. 11	1895	King, George Forrester	Georgetown	Income	
938	Oct. 8	1896	King, Kenneth	Georgetown	Income	
939	Oct. 8	1896	King, Napleton Charles Hampden	Georgetown	Income	
940	May 6	1899	Knight, Samuel James	Georgetown	Income	
941	April 20	1901	Kendle, Henry Madjowell	Georgetown	Income	
942	April 30	1902	Koolhaas, Joan Andrew	Georgetown, 246, Church St.	Property	Lot 246, Church Street
943	May 9	1902	King, Rogers Zerubbabel	Georgetown, 28, Cornhill St.	Income	
944	April 19	1906	Kerr, Ernest William	Georgetown, lot 89, Leopold St., Werk-en-Rust	Income	
945	April 23	1906	Kendall Robert Alexander	Georgetown, lot 6, Drysdale St.	Income	
946	May 9	1906	Kerr, Richard Hall Lyndon	Georgetown, 39, Brickdam	Income	
947	May 12	1906	King, Napleton Walter	Georgetown, 66, Brickdam	Income	
948	May 14	1906	Kellman, Sydney Elmer Gladman	Georgetown, lot 37, Bentinck St.	Income	
949	April 19	1907	Kingsland, Edward	Georgetown, 26, Oronoque St. Bourda.	Income	
950	May 15	1908	Keizar, Albert Arthur	Georgetown, lot 8, Smyth Street	Income	
951	May 15	1908	Kaps, Richard Paul	Georgetown, 40, Water Street	Income	
952	April 21	1909	Kersting, Rowland De Nieuwenkerk	Georgetown, 245, Regent St.	Salary	
953	May 10	1910	King, Ambrose Ernest	Georgetown, 221, South Street, Lacytown	Income	
954	April 25	1911	Kerr, Louis Lyndon	Georgetown, High Street	Income	
955	April 25	1911	Kidd, Joseph	Georgetown, 105, Duke Street	Income	
956	May 5	1911	Kirton, Thomas	Georgetown, 182, Almond and Albert Streets	Income	
957	May 5	1911	Kryenhoff, Donald Stanley	Georgetown, 356, Cumings St.	Income	
958	May 15	1911	Knight, Marcus Byron	Georgetown, 136, Waterloo St.	Income	
959	Oct. 2	1891	London, John Edward	Georgetown	Income	
960	Oct. 6	1891	Lord, Gustavus Nelson	Georgetown	Income and Property	Lot 234, Bourda, $1,500.
961	Oct. 9	1891	Logan, John	Georgetown	Income	
962	Oct. 10	1891	Lewis, William Elliott	Georgetown	Property	Lot 46 and 51, Stabroek, $10,000; E ½ Lot 140, South Cumingsburg, $4,600.
963	Oct. 10	1891	Lewis, Patrick	Georgetown	Income	
964	Oct. 12	1891	Loveil, James	Georgetown	Income	
965	Oct. 14	1891	Legall, Harry—Objected to	Georgetown	Income	
966	Oct. 14	1891	Leighton, Alexander	Georgetown	Income	
967	Oct. 7	1896	Linton, James Edward	Georgetown	Income	
968	Oct. 12	1896	Laurence, Henry Hamilton	Georgetown	Property	Lot 14, N ½ 13, S ½ 13 and Lot 12 or 65, 66 and 67, Kingston, $9,500.
969	Oct. 15	1896	Loija, Manoel Gomes	Georgetown	Income	
970	Oct. 15	1896	Linkton, Irving Hugh	Georgetown	Income	
971	April 15	1898	Laing, John Bridges	Georgetown	Income	
972	April 26	1899	Lord, Samuel	Georgetown	Income	
973	April 26	1899	Lord, Edwin Beaumont—Objected to—dead	Georgetown	Income	
974	May 5	1899	Lord, William Josiah	Georgetown	Income	
975	April 20	1901	Litt, John	Georgetown	Income	
976	April 15	1902	Lopes, Jonn	Georgetown, 206, Charlotte St., Bourda	Income	
977	April 18	1902	Lam, Joseph	Georgetown, 95, Penitence St.	Income	
978	April 21	1902	Lopes, John Cunha	Georgetown, F.F., Upper D'Urban St.	Income	
979	April 25	1902	Lopez, Manoel Joao	Georgetown, 30, Broad St.	Income	
980	April 30	1902	Lopes, jnr., Manoel	Georgetown, 35, Brick Dam	Income	
981	May 7	1902	Laurent, George	Georgetown, 25, Saffon St.	Property	Lot 25, Saffon Street, value over $500
982	May 14	1902	Lee, Matthew	Georgetown, 11, Lombard St.	Income	
983	May 13	1902	Lough, John	Georgetown, 27, Saffon St.	Income	
984	May 14	1902	Lewis, James Leon	Georgetown, 83, Brick Dam	Income	
985	May 9	1905	Ledoux, Thomas Henri	Georgetown, 32, Hincks Street	Income	
986	May 10	1906	Lupe, William Simon	Georgetown, lot 59, Lime & Bent Streets	Income	

Digitized by Google

No.	Date of Registration.	Surname and Christian Name.	Residence.	Nature of Qualification.	Local or other description of Land, etc.
987	May 10 1906	Lashley, Joseph	Georgetown, lot 44, Princes St.	Income	
988	May 11 1906	Lewis, Gabriel Nathaniel	Georgetown, lot 197, Water St.	Income	
989	May 14 1906	Lyte, Timothy	Georgetown, lot 57, Howes St.	Property	E ½ lot 57, Howes Street, value $700.
990	May 15 1906	Landell, Henry James	Georgetown, lot 44, High St., Kingston	Income	
991	May 15 1906	Lawrence, George William Temple	Georgetown, lot 46, Brickdam	Income	
992	May 15 1906	Lucas, Gordon Julian Downs	Georgetown, lot 39, Anira St.	Income	
993	May 15 1906	Law, William Francis	Georgetown, lot 45, Main St.	Income	
994	May 15 1906	Lashley, Augustus	Georgetown, lot 236, South St., Lacytown	Property	E½ lot 42, New Charlestown, value over $500
995	May 13 1907	Luckie, P. A.	Georgetown, Demerara Institute, Queenstown	Income	
996	May 15 1908	Leisseur, Lewis John	Georgetown, Church Street	Income	
997	May 15 1908	Lashley, Robert Vincent	Georgetown, 51, D'Urban Street	Property	Lot 51, D'Urban Street, Georgetown, value not less than $500.
998	May 10 1908	Lamming, John Dymock	Georgetown, Tower Hotel	Income	
999	May 13 1909	Le Blanc, David Augustus	Georgetown, 3, Lamaha Street	Income	
1000	May 15 1909	Law, James Thomas	Georgetown, 50, Brickdam	Income	
1001	May 11 1910	Lovegrove, Norman Frank	Georgetown, 201, Camp Street	Income	
1002	May 13 1910	Lewis, Francis Augustus	Georgetown, 161, Lamaha St.	Income	
1003	May 14 1910	Legall, Frederick Augustus	Georgetown, 39, Broad Street	Income	
1004	April 27 1911	Laing, Ivan Hollingsworth	Georgetown, Main Street	Income	
1005	April 22 1911	Lambert, Lionel	Georgetown, 226, Camp Street	Income	
1006	April 21 1911	Low, Frederick Orlando	Georgetown, 65, Main Street	Income	
1007	May 4 1911	Langevine, John	Georgetown, 205, Charlotte St.	Income	
1008	May 4 1911	Low, David John James Ozzard	Georgetown, 58, High Street	Income	
1009	May 5 1911	Laing, Donald Wainwright	Georgetown, Robb Street	Income	
1010	May 10 1911	Lachish, Nicholas	Georgetown, 79, Lamaha Street	Income	
1011	May 15 1911	Lee, Jas.	Georgetown, 68, Hadfield Street	Income	
1012	May 15 1911	Lord, Cyril Haverton	Georgetown, 234, New South Rd.	Income	
1013	May 15 1911	Luckham, Chas. Allen	Georgetown, 290, Thomas Street	Income	
1014	Oct. 1 1891	McCowan, William Andrew Jackson	Georgetown	Income	
1015	Oct. 1 1891	May, Cecil	Georgetown	Income	
1016	Oct. 1 1891	Moore, Jnr., Simon	Georgetown	Income	
1017	Oct. 1 1891	Mapp, William Thomas	Georgetown	Income	
1018	Oct. 1 1891	McArthur, Joseph	Georgetown	Income	
1019	Oct. 2 1891	McWatt, William Freeman	Georgetown, 79, Robb Street	Income and Property	E ½ 247, Lacytown, value not less than $500
1020	May 1 1905	Mathews, Joseph William	Georgetown	Income	
1021	May 6 1905	Matthews, Henry Alexander—Objected to	Georgetown, 118, Fifth Street	Income	
1022	May 12 1905	Muss, John Reginald	Georgetown	Income	
1023	Oct. 2 1891	Mudhoo	Georgetown	Income	
1024	Oct. 2 1891	Macfarlane, Henry Richmond	Georgetown	Income	
1025	Oct. 2 1891	McWatt, John Alleyne	Georgetown	Income	
1026	Oct. 3 1891	Matthews, Henry Adolphus	Georgetown	Income	
1027	Oct. 3 1891	Matthews, Nathaniel Alleyne	Georgetown	Income	
1028	Oct. 5 1891	Mansfield, John Leonard	Georgetown	Income	
1029	Oct. 5 1891	Macquarrie, Charles John	Georgetown	Income and Property	E Two-Thirds of Lot 44, North Cumingsburg, $6,600.
1030	Oct. 6 1891	Martin, Louis	Georgetown	Income	
1031	Oct. 6 1891	Maskell, Thomas Augustus Cornelius	Georgetown	Income	
1032	Oct. 6 1891	Massiah, Edward George	Georgetown	Income	
1033	Oct. 6 1891	Munro, Emanuel Augustus	Georgetown	Income	
1034	Oct. 6 1891	McLean, Hector	Georgetown	Income	
1035	Oct. 7 1891	McBurnie, Robert Hayling	Georgetown	Income	
1036	Oct. 8 1891	McCowan, James Corner	Georgetown	Income	
1037	Oct. 9 1891	McLean, Andrew	Georgetown	Income	
1038	Oct. 9 1891	Miller, William Brown	Georgetown	Income	
1039	Oct. 9 1891	Mapp, William Fitz Thomas	Georgetown	Income	
1040	Oct. 10 1891	Martin, Stuart Wortley	Georgetown	Income	
1041	Oct. 10 1891	McKinnon, George Douglas	Georgetown	Income	

Digitized by Google

1042	Oct. 10	1891	**Mathews, Henry Thibou**	Georgetown	Income	
1043	Oct. 12	1891	**McClintock, Matthew**	Georgetown	Income and Property	Undivided ½ lot 38, Albert Town, $1,800; W. ½ of E. ½ lot 316, N. Cumingsburg, $800. N. ½ lot 335, S. Cumingsburg, $1,000.
1044	Oct. 13	1891	**McDavid, Egbert Leonard**	Georgetown	Income	
1045	Oct. 15	1891	**Moe, James Henry**	Georgetown	Property	E ½ lot 247, Bourda, $650.
1046	Oct. 15	1891	**Mathias, Francis**	Georgetown	Income	
1047	Oct. 4	1895	**McKenzie, Edwin Polton**	Georgetown	Income	
1048	Oct. 3	1896	**Murray, Philip Edmond Aloysius**	Georgetown	Income	
1049	Oct 8	1896	**Millar, James**	Georgetown	Income	
1050	Oct 8	1896	**Man, George Campbell**	Georgetown	Income	
1051	Oct 12	1896	**May, Henry Frederic Porter**	Georgetown	Income	
1052	Oct 13	1896	**Marques, Anthony**	Georgetown	Income	
1053	Oct 13	1896	**Munro, Robert Ainsly**	Georgetown	Income	
1054	Oct 14	1896	**McKenzie, Alexander**	Georgetown	Income	
1055	Oct. 14	1896	**Moe, George**	Georgetown	Income	
1056	Oct 14	1896	**Mendes, Manoel**	Georgetown	Income	
1057	Oct 15	1896	**Murray, James Edward**	Georgetown	Income	
1058	Oct. 15	1896	**Martins, John**	Georgetown	Income	
1059	Oct. 15	1896	**McConnell, Arthur John**	Georgetown	Property	The undivided half of the following:—lots 1 and 2, North Cumingsburg, appraised as $55,000; lots 51, 52 and 53, Robbstown, $88,100; lot 30, Robbstown, $2,000; lot 31, Robbstown, $5,500; lot 42, Robbstown, $28,000; and the whole of lots 49 and 50, Robbstown, $75,000.
1060	Oct. 15	1896	**McConnell, Frederic Vavasour**	Georgetown	Property	The undivided half of the following:—lots 1 and 2, N. Cumingsburg, appraised at $55,000; lots 51, 52 and 53, Robbstown, $88,100; lot 30, Robbstown, $2,000; lot 31, Robbstown, $5,500; lot 42, Robbstown, $28,000.
1061	May 14	1898	**Mitchell, Donald**	Georgetown	Income	
1062	May 4	1899	**Man, Albert Claitorne**	Georgetown	Income	
1063	April 24	1901	**McDougall, Benjamin Disraeli**	Georgetown, 241, Bourda Street	Income	
1064	April 27	1901	**McArthur, Joseph Sydney**	Georgetown	Income	
1065	May 14	1901	**McFarlane, Peter Charles Thomas**	Georgetown	Income	
1066	May 15	1901	**McInroy, James Roy**	Georgetown [Streets	Income	
1067	April 15	1902	**Mendonca, John Gomes**	Georgetown, 34, Lyng & Howes	Income and Property	W. ½ Lot 29, Newburg District, value $700.
1068	April 17	1902	**Menezes, Joaquin Ferreira**	Georgetown, 133, Crown St.	Income	
1069	April 19	1902	**Menezes, Manoel**	Georgetown, 133, Regent St.	Income	
1070	April 21	1902	**Mitchell, Joseph**	Georgetown, 16, Lyng & Howes Streets	Property	E. ½ Lot 16, corner of Lyng and Howes Streets, value over $500.
1071	May 7	1902	**McArthur, John Gladstone**	Georgetown, 33, Barrack St.	Income and Property	W. ½ Lot 33, Kingston Ward, value $3,000.
1072	May 8	1902	**Mendonca, Antonio Gomes**	Georgetown, 18, Upper D'Urban Street	Property	S. ½ lot 18, Werk-en-Rust, value $650.
1073	May 9	1902	**Moe, Henry Thomas**	Georgetown, 192, Almond St.	Income and Property	Lot 192, Queenstown Ward, value $950.
1074	May 9	1902	**Martin, Jose**	Georgetown, 12, Lombard St.	Income	
1075	May 15	1902	**Mew, Timothy**	Georgetown	Income	
1076	May 15	1903	**Murray, William Francis**	Georgetown, Colonial Hospital	Property and Income	
1077	May 15	1903	**McDavid, Donald**	Georgetown, Lot 2, George St.	Income	E. ½ of W. ½ of Lot 125, Barrack Street, Kingston, appraised at $1,100.
1078	April 17	1906	**Miller, Richard**	Georgetown, lot 16, Second St., Albert-town	Income	
1079	April 18	1906	**Matthey, Arthur**	Pln. Port Mourant, Berbice	Property	
1080	April 19	1906	**Moulder, Edwin Richard Deny**	Georgetown, lot 91, Middle St.	Income	N. ½ lot 69, S. Cumingsburg, value $3,900, and E. ½ lot 314, S. Cumingsburg, value $2,500.
1081	April 19	1906	**Maynard, Joseph Packwood**	Georgetown, lot 64, D'Urban St.	Income	
1082	April 20	1906	**Martin, Alexander Adolphus**	Georgetown, lot 177, Upper Charlotte St.	Property	W. ½ lot 177, Bourda, Georgetown, value $900.
1083	April 26	1906	**McInroy, Harold Percy**	Georgetown, lot 26, Main Street, South Cumingsburg	Income	
1084	May 1	1906	**Mansfield, Albert Leonard**	Georgetown, lot 70, Adelaide St.	Income	
1085	May 1	1906	**Matthews, Henry Alexander**	Georgetown, lot 45, Robb St., Lacytown	Income	
1086	May 4	1906	**McArthur, Robert Henry Arnott**	Georgetown, lot 128, Carmichael Street	Income	
1087	May 8	1906	**Macpherson, Cecil Alexander**	Georgetown, 20, John Street	Income	
1088	May 11	1906	**Mendes, John**	Georgetown, lot 183, Waterloo St.	Property	Lot 183, Cumingsburg, value $5,000.
1089	May 14	1906	**Milne, Alfred Seton**	Georgetown, "Grassmere," Camp Street	Income	
1090	May 14	1906	**McTurk, William Henry**	Georgetown, 239, Camp Street		

Digitized by Google

No.	Date of Registration.	Surname and Christian Name.	Residence.	Nature of Qualification.	Local or other description of Land, etc.
1091	May 14 1906	Mitchell, Joseph Benjamin Gwynn	Georgetown, 68, Robb Street	Income	
1092	May 14 1906	McCowan, John Haynes Smith	Georgetown, lot 214, Camp St.	Income	
1093	May 14 1906	McWatt, James Culpeper	Georgetown, S. ½ lot 341, Cuming Street	Income	
1094	May 15 1906	Monkhouse, Joseph	Georgetown, lot 40, High St.	Income	
1095	May 15 1906	Marques, Augustus DeFreitas	Georgetown, lot 109, Regent St.	Income	
1096	May 15 1906	Manly, George Thomas	Georgetown, EveLeary	Income	
1097	May 15 1906	McConney, Henry Barrow	Georgetown, Eve Leary	Income	
1098	May 15 1906	Maggs, Charles James	Georgetown, lot 195, Camp St.	Income	
1099	May 15 1906	Munro, Emanuel Augustus	Georgetown, lot 144, Oronoque Street, Queenstown	Income	
1100	May 15 1906	McPherson, Robert Oscar	Georgetown, lot 23, Norton St.	Income	
1101	April 15 1907	Marshall, Barney Basil	Georgetown, 149, Church Street	Income	
1102	May 6 1907	Mann, George	Georgetown, 70, D'Urban Street	Income and Property	E ½ 53, Charlestown, value $1,000.
1103	May 8 1907	Mapp, John Beresford	Georgetown, 7, Smyth Street	Income	
1104	May 15 1908	Macquaide, Thomas Bennett Wilson	Georgetown, Public Hospital	Income	
1105	Aug. 18 1908	McKenzie, Charles Donald Gordon	Georgetown, 126, Upper Regent Street	Income	
1106	May 12 1909	Matthias, Edwin	Georgetown, 71, Bent Street	Property	W. ½ 71, N. Freeburg, value $800.
1107	April 16 1910	Manning, Albert Edward	Berbice, Pln. Warren, East Coast	Property	S. ½ 48 or 58, Stabroek, value over $500.
1108	May 7 1910	Mitchell, Walter Allan	Georgetown, 3, Henry Street	Income	
1109	May 11 1910	Mackay, Robert Roderick	Georgetown, 85, Murray Street	Income	
1110	May 12 1910	McDavid, Thomas Nathaniel Egbert	Georgetown, Leopold Street	Income	
1111	May 13 1910	Mendonca, Jaime Victor	Georgetown, 74, Main Street	Income	
1112	April 21 1911	Marchant, Cecil Wm. Stanley	Georgetown, 28, Main Street	Income	
1113	April 22 1911	McConnell, John	Georgetown, 125, Regent Street	Income	
1114	April 26 1911	McInniss, Jno. Malcolm	Georgetown, 114, Regent Street	Income	
1115	April 29 1911	Manby, Percy Alan Farrer	Georgetown, Main Street	Income	
1116	April 25 1911	Midgley, Albert Edward	Georgetown, 65, Main Street	Income	
1117	April 27 1911	MacFarlane, William	Georgetown, 39, Main Street	Income	
1118	April 27 1911	Macfarlane, Andrew Bell	Georgetown, 58, High Street	Income	
1119	April 25 1911	Manning, Richard Joseph	Georgetown, Eve Leary	Income	
1120	April 21 1911	Mackenzie, George	Georgetown, 74, Main Street	Income	
1121	May 4 1911	Minett, Edward Pigott	Georgetown, Colonial Hospital	Income	
1122	May 4 1611	Moore, Theophilus Augustus	Georgetown, 18, Second Street	Income	
1123	May 4 1911	Murray, Mewburn Adolphus	Georgetown, 45, Durban Street	Income	
1124	May 5 1911	McIntyre, John	Georgetown, 13, Green Street	Income	
1125	May 5 1911	McMahon, John	Georgetown, 28, Main Street	Income	
1126	May 5 1911	Moore, John Edward	Georgetown, 10, New North Road	Income	
1127	May 6 1911	Macnie, Robert Lamond	Georgetown, Croal Street	Income	
1128	May 10 1911	McIntosh, Alexander	Georgetown, 108, Duke Street	Income	
1129	May 10 1911	Medas, T. A.	Georgetown, 6, Camp & Norton Street	Income	
1130	May 11 1911	McWatt, Richard Hendricks	Georgetown, 75, Smyth Street	Income	
1131	May 15 1911	McPherson, Lionel	Georgetown, 7, Camp & Norton Streets	Income	
1132	May 15 1911	Marshall, Norman	Georgetown, 184, Charlotte St.	Income	
1133	May 15 1911	Marques, Francis	Georgetown, 32, Lyng Street	Income	
1134	May 15 1911	Meerza	Georgetown, 151, Forshaw St.	Income	
1135	May 15 1911	Merrington, Jas.	Georgetown, 263, Thomas St.	Income	
1136	May 15 1911	Mitchell, David Norman	Georgetown, FF, Durban St.	Property	FF, Durban Street, value $850.
1137	Oct. 1 1891	Newsam, Benjamin Slim [dead	Georgetown	Income	
1138	Oct. 1 1891	Nightengale, James Edward—Objected to,	Georgetown	Income	
1139	Oct. 2 1891	Nunes, John	Georgetown	Income	
1140	Oct. 3 1891	Nurse, Joshua Nathaniel	Georgetown	Income and Property	E. half lot 32, Albert Town, $500.
1141	Oct. 6 1891	Norville, York Nathaniel Guizot Alleyne	Georgetown	Income	
1142	Oct. 9 1891	Newsam, Ernest Alphonse	Georgetown	Income	
1143	Oct. 10 1891	Nunn, William Frederick	Georgetown	Income	
1144	Oct. 14 1891	Nurse, Richard David	Georgetown	Income	
1145	Oct. 7 1892	Northey, George Adolphus	Georgetown	Property	East half of W. ½ Lot 92, North Cumingsburg, $1,000

Digitized by Google

1146	Oct. 8	1896	Norton, Henry	Georgetown	Income	
1147	Oct. 10	1896	Nusum, George Walter	Georgetown	Income	
1148	Oct. 12	1896	Nicholson, Jacob Alexander	Georgetown	Income	
1149	Oct. 15	1896	Nobriga, Manoel De Freitas	Georgetown	Income	
1150	April 18	1902	Nascimento, Manoel Rodrigues	Georgetown, 1, Albouystown	Income	
1151	April 19	1902	Nascimento, John Rodrigues	Georgetown, 8, James St.	Income	
1152	April 21	1902	Northey, James	Georgetown, 28, Lyng St.	Income	
1153	May 6	1902	Nascimento, Antonio Ferreira	Georgetown, 149, Light St.	Income	
1154	May 12	1902	Niles, John Ezekiel	Georgetown, 187, Waterloo St.	Income	
1155	May 13	1902	Ng-A-Fook	Georgetown, 4 or 6, Lombard St.	Income and Property	Lot 4 or 6, Werk-en-Rust, value $5,500.
1156	May 15	1902	Nobrega, Jose Alvaro	Georgetown, 7, Water St.	Income	
1157	April 15	1904	Narain, Thomas	Georgetown, lot 177, Crown Street, Queenstown	Income	
1158	May 13	1905	Nicholson, William Gustavus	Georgetown, 8, D'Urban Street	Income	
1159	April 17	1906	Nurse, Charles Henry Gabriel	Georgetown, lot 160, Waterloo St.	Property	S ½ lot 160, N. Cumingsburg, value $3,000.
1160	May 15	1906	Nightingale, jnr., James Edward	G'town, 227, New South Road	Income	
1161	May 15	1908	Nascimento, Manoel	Georgetown, 169, Waterloo St.	Property	Lot 169, Cumingsburg, Georgetown, value $7,000.
1162	May 15	1908	Nunan, Joseph J.	Georgetown, 65 to 57, High Street, Kingston	Income	
1163	May 15	1908	Neblett, James Ambrose	Georgetown, 41, D'Urban St.	Income	
1164	April 26	1910	Nurse, Moses Eleazer	Georgetown, 67, Broad Street, Charlestown	Property	W. ½ 67, Charlestown, appraised per local taxation at $1,000.
1165	May 12	1910	Nobrega, Joaquim Antonio	Georgetown, 125, Regent Street, Lacytown	Income	
1166	May 13	1910	Norberts, Alexander Luiz Gonsalves	Georgetown, 8, Lamaha Street	Income	
1167	April 25	1911	Nunes, Jose	Georgetown, 350, Cummings St.	Income	
1168	Oct. 1	1891	Ogle, McLean	Georgetown	Income	
1169	Oct. 2	1891	Osborne, James Nathaniel [district	Georgetown	Income	
1170	Oct. 7	1891	Olton, Manfred Percival—Objected to, left	Georgetown	Income	
1171	Oct. 10	1891	Owen, William Stephen	Georgetown	Income	
1172	Oct. 13	1891	Osborn, William Augustus	Georgetown	Property	W. ½ Lot 60 or 88, Kingston, $700.
1173	Oct. 13	1891	Osbourne, Joseph Stanley	Georgetown	Income and Property	W. ½ Lot 148, Bourda, $500.
1174	Oct. 5	1891	Ord, Adolphus William—Objected to, dead	Wakenaam, Essequebo	Property	West half Lot 33, Bourda, $2,100.
1175	Oct. 12	1896	Ord, Fortune	Georgetown	Income	
1176	May 14	1898	O'Donnell, Charles	Georgetown	Income	
1177	April 15	1899	Outram, Thomas Howard	Georgetown	Income	
1178	May 7	1903	Outridge, John	Georgetown, 7 or 39, Princes St.	Income	
1179	April 16	1904	Outram, William Alleyne Allder	Georgetown, Carmichael St.	Income	
1180	May 14	1906	O'Dowd, Aloysius Charles	Georgetown, 201, Camp Street	Income	
1181	May 15	1908	Osborn, James Allan Milton	Georgetown, 8, Barrack St.	Income	
1182	May 15	1908	Orr, James Samuel	Georgetown, 1, George Street	Income	
1183	May 5	1910	Ogle, Albert McLean	Georgetown, lot A, Croal St.	Income	
1184	April 25	1911	Osborne, Chas. Kenneth	Georgetown, 39, Main Street	Income	
1185	April 26	1911	Outridge, William	Georgetown, 7, Princes Street	Income	
1186	April 27	1911	Osborn, Arthur Preston	Georgetown, 71, Barrack Street	Income	
1187	May 4	1911	Olton, Joseph Henry	Georgetown, 85, Murray Street	Income	
1188	Oct. 1	1891	Phillips, Alfred	Georgetown	Income	
1189	Oct. 1	1891	Portersfield, Arthur	Georgetown	Income	
1190	Oct. 2	1891	Powell, George Frederick	Georgetown	Income	
1191	Oct. 2	1891	Pairaudeau, Gerard Henry	Georgetown	Income	
1192	Oct. 5	1891	Paul, Lewis	Georgetown	Income and Property	Lot 14, Newburg, $900.
1193	Oct. 8	1891	Psaila Luigi	Georgetown	Income	
1194	Oct. 9	1891	Pairaudeau, Joseph Bernard	Georgetown	Income	
1195	Oct. 9	1891	Pairaudeau, Jules Auguste	Georgetown	Income	
1196	Oct. 9	1891	Parnell, Charles Griffin	Georgetown	Income	
1197	Oct. 10	1891	Phillips, Edward Gladstone	Georgetown	Income	
1198	Oct. 12	1891	Parris, Lawrence Edmund	Georgetown	Income	
1199	Oct. 13	1891	Phillips, William Edward	Georgetown	Income	
1200	Oct. 15	1891	Peppiette, Charles William	Georgetown	Income	
1201	Oct. 14	1893	Perch, George William Martin	Georgetown	Income	
1202	Oct. 4	1895	Pereira, Manoel Augusto	Georgetown	Income and Property	Lot 103, Kingston value $400; Lot 104, Kingston, value $400.
1203	Oct. 4	1895	Pestano, Manoel	Georgetown	Income	
1204	Oct. 1	1896	Payne, William Maynard	Georgetown	Income	

Digitized by Google

No.	Date of Registration.	Surname and Christian Name.	Residence.	Nature of Qualification.	Local or other description of Land, e..
1205	Oct. 8 1898	Parker William Alstein	Georgetown	Income	
1206	Oct. 8 1896	Parker, John Ernest	Georgetown	Income	
1207	Oct. 13 1896	Pollard, William Hermanus	Georgetown	Income and Property	South ½ lot 7, Newburg, $900.
1208	Oct. 14 1896	Pollard, Patrick Alexander	Georgetown	Income	
1209	Oct. 14 1896	Pereira, Jose Norberto	Georgetown	Income	
1210	Oct. 14 1896	Pollard, Foster Jephthah	Georgetown	Income and Property	Lot 168, Lacytown, $3,000 ; W. ½ lot 144, Albert Town, $700.
1211	Oct. 14 1896	Phillips, James Andrew	Georgetown	Income	
1212	Oct. 15 1896	Parrett, Charles Alfred—Objected to	Georgetown	Income	
1213	May 14 1898	Perot, James Adolphus	Georgetown	Income	
1214	May 14 1898	Pooler, Alexander	Georgetown	Income	
1215	April 27 1901	Pollard, John Curtis	Georgetown	Income	
1216	May 15 1901	Peets, William	Georgetown	Income	
1217	May 4 1901	Patterson, Robert Henry	Georgetown	Income	
1218	April 16 1902	Pereira, Augusto	Georgetown, 7, Princes St.	Income	
1219	April 24 1902	Pimento, Joao Gomes	Georgetown, 3, Smyth St.	Income and Property	½ Lot, Werk-en-Rust, value $1,200 ; ½ Lot, Charlestown, value $80
1220	May 5 1902	Phillips, Alfred	Georgetown, 1, Charles and Princes Streets	Income	
1221	May 5 1902	Perreira, John	G'town, 131, Albert & Crown Sts.	Income	
1222	May 7 1902	Pakeman, William Albert	Georgetown, 69, Evans St.	Income	
1223	May 7 1902	Phillips, Antonio Jose	Georgetown, 92, Middle St.	Income	
1224	May 7 1902	Phillips, Francis	Georgetown, 71, Murray St.	Income	
1225	May 8 1902	Persaud, Bhowny	Kitty Village, East Coast, Demerara	Property	Lot 248, Queenstown District, value $1,700 ; E. ½ Lot 33, Bourda District; value $800.
1226	May 8 1902	Pounder, Edmund Norville	Georgetown, 32, James St.	Income	
1227	May 8 1902	Prescod, John Robert	Georgetown 66, Barr St.	Property	W. ½ Lot 66, Albouy's Town, value $800.
1228	May 15 1902	Parris, James Albert	Georgetown, 38, Upper Robb St.	Income	
1229	May 11 1903	Persick, Frederick Arthur	Georgetown, lot 41, Charlotte St.	Salary	
1230	May 13 1903	Parry, Edward Archibald	Georgetown, Kingston House	Income	
1231	May 15 1903	Powell, Simon Aghan	Georgetown,	Property	Lot 130, Fifth Street, Albert Town, appraised at $850.
1232	May 15 1903	Phillips, Charles	Georgetown,	Salary	
1233	May 6 1905	Packwood, George Alexander	Georgetown, 15, America St.	Salary	
1234	May 1 1906	Pacheco, Jayme Augustus Machado	Georgetown, lot 25, Princes St., Charlestown	Income	
1235	May 7 1906	Pollock, William	Georgetown, lot 74, Robb Street, Bourda	Income	
1236	May 14 1906	Potter, George Ormsby	Georgetown, 201, Camp Street	Income	
1237	May 14 1906	Pope, Trevelyan Arnold	Georgetown, 211, Camp Street	Income	
1238	May 15 1906	Prowd, Henry Darius—Objected to, left [district	Georgetown, 60, Croal Street	Income	
1239	May 15 1906	Pringle, Robert Harris	Georgetown, 1 and 2, Water St., Kingston	Income	
1240	May 15 1906	Phillips, Alfred	Georgetown, 56, New Market St.	Income	
1241	May 15 1907	Pearce, George Etienne Manget	Georgetown, 64, Middle Street	Income	
1242	May 10 1909	Pearce, John Veness	Georgetown, 64, Middle Street	Salary	
1243	May 10 1909	Park, John	Georgetown, 308 Church, Street	Income	
1244	May 13 1910	Phillips, Alfred George Adolphus	Georgetown, 52, Brickdam	Income	
1245	April 26 1911	Payne, William Bovell	Georgetown, 9, Croal Street	Property	N½ No. 9, Stabroek, value $2,350.
1246	April 26 1911	Percival, Samuel Stephenson	Georgetown, 65, King Street	Income	
1247	April 25 1911	Pitta, Alfonso Henry	Georgetown, 42, Broad Street	Income	
1248	May 4 1911	Pasea, George Albert	Georgetown, 232, Middle Street	Income	
1249	May 4 1911	Payne, Arnold	Georgetown, 11, North Street	Income	
1250	May 5 1911	Palgrave, Wm. Henry	Georgetown, 74, Main Street	Income	
1251	May 15 1911	Pile, John Amos	Georgetown, 70, Croal Street	Income	
1252	May 15 1911	Pistano, Manoel	Georgetown, 223, South Street	Property	Lot 10, North Cumingburg, value $5,000
1253	May 15 1911	Pombo, Jose de Freitas	Georgetown, 7, High Street	Income	
1254	May 15 1911	Psaila, Cyril	Georgetown, 203, Middle Street	Income	
1255	May 5 1911	Perreira, Ullric Leo	Georgetown, 195, Camp Street	Income	
1256	May 5 1911	Pereira, John Rodriques	Georgetown, 14, Broad Street	Income	
1257	May 5 1911	Pereira, Manoel Ignatius	Georgetown, 110, Carmichael St.	Income	
1258	May 5 1911	Pereira, John	Georgetown, 110, Carmichael St.	Income	
1259	May 11 1911	Phipps, Thos. Theophilus	Georgetown, 33, Saffon Street	Income	

Digitized by Google

1260	Oct.	14	1901	Quail, Joseph Alexander	Georgetown	Income	
1261	Oct.	1	1891	Ridley, Archibald Augustus	Georgetown	Income	
1262	Oct.	1	1891	Ridley, Charles	Georgetown	Income	
1263	Oct.	1	1891	Richards, jnr., Henry	Georgetown	Income	
1264	Oct.	2	1891	Rankin, Edward Bryce White	Georgetown	Income and Property	W. ½ Lot 40, North Freeburg, $700.
1265	Oct.	2	1891	Roach, jnr., Leonard Marshall	Georgetown	Income	
1266	Oct.	2	1891	Reis, Bernard Samuel	Georgetown	Income	
1267	Oct.	2	1891	Richards, Joseph Thomas	Georgetown	Income	
1268	Oct.	2	1891	Rogers, George	Georgetown	Income	
1269	Oct.	6	1891	Reed, Richard	Georgetown	Income	
1270	Oct.	7	1891	Robertson, Joseph	Georgetown	Property	N ½ Lot 58 or 68, Stabroek, $1,000.
1271	Oct.	7	1891	Reid, Nathaniel	Georgetown	Income	
1272	Oct.	7	1891	Robinson, James Lewis	Georgetown	Income	
1273	Oct.	8	1891	Rose, James Frederic	Georgetown	Income and Property	S. ½ Lot 342, South Cumingburg, $1,900. Lot 333 ,, $1,000.
1274	Oct.	8	1891	Roach, William Thomas	Georgetown	Income	
1275	Oct.	12	1891	Richard, James William Brandford	Georgetown	Income	
1276	Oct.	13	1891	Rodway, James	Georgetown	Income	
1277	Oct.	12	1894	Robertson, Stephen Armenius	Georgetown	Income	
1278	Oct.	9	1895	Roberts, Jacob Belmonte	Georgetown	Income	
1279	Oct.	7	1896	Reed, Thomas Boucher	Georgetown	Income	
1280	Oct.	13	1896	Rodrigues, Joao Jose	Georgetown	Income	
1281	Oct.	14	1896	Rodrigues, Manoel Chrysalino	Georgetown	Income	
1282	Oct.	15	1896	Roy, Thomas James	Georgetown	Income	
1283	Oct.	15	1896	Rufino, John	Georgetown	Income	
1284	May	9	1898	Roberts, John Westerby	Georgetown	Income	
1285	April	24	1899	Ross, Thomas Daniel	Georgetown	Income	
1286	April	26	1899	Reynolds, Augustus Walter	Georgetown	Income	
1287	May	12	1899	Ross, Edward Percival	Georgetown	Income	
1288	April	19	1902	Rodrigues, Antonio	Georgetown, 231, Camp St.	Income and Property	Lot 231, Lacytown, value $4,500.
1289	April	19	1902	Rodrigues, Jose Francisco	Georgetown, 14. High St.	Income	
1290	April	19	1902	Rodrigues, John Stanislaus	Georgetown, 380, East St.	Income	
1291	April	25	1902	Roberts, Charles Augustus	Georgetown, 332, East St.	Income	
1292	May	6	1902	Rayman, Abdool	Georgetown, 11, Broad St.	Income and Property	Lot 11, Broad Street, Charlestown, value $1,500.
1293	May	14	1902	Roach, Reginald Campbell	Georgetown, 57, Upper Robb St.	Income and Property	Lot 57, Robb Street, Bourda.
1294	May	15	1902	Reynolds, Christopher	Georgetown	Income	
1295	April	29	1905	Rohlehr, John Monteith—Objected to	Georgetown, 191, Camp Street	Income and Property	191, Camp Street, value not less than $500.
1296	April	15	1904	Rohee, John Davidson	Georgetown, 7, Fort Street	Income	
1297	May	8	1902	Rodrigues, Manoel, Junior	Georgetown, lot 137, Russell St.	Property	East halves of lots Nos. 91 and 92, Albouystown, value $1,300.
1298	May	14	1903	Richards, Oscar Frank Lionel	Georgetown	Salary	
1299	May	15	1903	Rainer, Charles Oliver—Objected to, left [district	Georgetown, 63, Brickdam	Property	Lot 63, Brickdam, appraised at $3,500.
1300	April	19	1906	Robinson, David Byron	Georgetown, lot 137, Regent St.	Income	
1301	April	23	1906	Rogers, James	Georgetown, lot 107, Regent St.	Income	
1302	May	5	1906	Reece, Thomas Edward	Georgetown, lot 19, Norton St.	Income	
1303	May	9	1906	Read, William MacGregor	Georgetown, lot 126, Regent Road, Bourda	Income	
1304	May	10	1906	Roberts, Matthias	Georgetown, lot 47, Bent St.	Income	
1305	May	10	1906	Rix, John	Georgetown, lot 1, Charles St.	Income	
1306	May	14	1906	Rodrigues, Anthony Gregory	Georgetown, lot 14, Longden & America Streets	Income	
1307	May	14	1906	Rollox, Charles Henry	Georgetown, lot 93, Queenstown Ward	Income	
1308	May	14	1906	Rupertie, Sydney Hilary—Objected to,	Georgetown, lot 45, Brickdam	Income	
1309	May	14	1906	Raleigh, John Albert [dead	Georgetown, lot 226, Camp St.	Income	
1310	May	14	1906	Richter, Cecil	Georgetown, lots 130, ½ Parade Street, Kingston	Income	
1311	May	15	1906	Relva, Jose Fernandes	Georgetown, lot 12, James St., Albuoystown	Income	
1312	May	15	1906	Rohlehr, Henry Ernest	Georgetown, lot 52, Robb St.	Income	
1313	May	15	1906	Richards, Henry	Georgetown, lot 138, Charlotte St	Income	
1314	May	15	1906	Rodway, Albert	Georgetown, lot 11, Croal St.	Income	
1315	May	15	1906	Reed, Richard Boucher Bascom	Georgetown, lot 86, Duke St.	Income	
1316	May	15	1906	Romney, Robert Bennett	Georgetown, 250, Thomas St.	Income	
1317	April	18	1907	Ryan, Wm. Alfred	Georgetown, 88, Laluni St.	Property	Lot 88, Laluni Street, Queenstown, $1,000.
1318	May	1	1907	Rodrigues, Francis	Georgetown, Hope St.	Income	

Digitized by Google

No.	Date of Registration.	Surname and Christian Name.	Residence.	Nature of Qualification.	Local or other description of Land, etc.
1319	May 15 1907	Russell, Alexander	Georgetown, 39, Main St.	Income	
1320	May 15 1907	Ross, Robert Henry	Georgetown, 184, Murray St.	Income	
1321	May 15 1908	Robinson, Charles Isaac	G'town, 75, Robb St., Bourda	Income	
1322	May 15 1908	Rankin, William Augustus	Georgetown, 23, John Street	Income	
1323	May 15 1908	Roach, Lionel Chomby	Georgetown, 64, King Street	Income	
1324	May 15 1908	Rowland, Ernest Daniel	Georgetown, Public Hospital	Income	
1325	Aug. 18 1908	Robinson, Arthur Isaac Alexander	Georgetown, 71, Louisa Row	Income	
1326	Aug. 18 1908	Racker, David Augustus	Georgetown, 203, Charlotte St.	Income	
1327	Aug. 18 1908	Reed, Griffiin, S. B.	G'town, 86, Duke St., Kingston	Income	
1328	Aug. 18 1908	Ross, Richard Sydney	Georgetown, 106, Regent Road, Bourda	Income	
1329	May 10 1909	Rolleston, Herbert Lancelot	Georgetown, 273, Camp Street	Salary	
1330	May 15 1909	Rubins, David	Georgetown, 182, Waterloo St.	Salary	
1331	April 22 1910	Roberts, William Matthew Alexander	Georgetown, 38, Bent Street	Income	
1332	May 10 1910	Rogers, Joel	Georgetown, 34, Howes Street	Property	Und. ¼ W. ½ 34, and S. ½ of E. ½ of W. ½ 34, Charlestown, value not less than $500.
1333	May 12 1910	Rodrigues, Joao	Georgetown, 166, Charlotte St.	Income	
1334	May 13 1910	Rodrigues, Jose	Georgetown, Robb St., Lacytown	Income	
1335	May 14 1910	Roberts, Isaac Arthur	Georgetown, 87, Smyth Street	Income	
1336	April 22 1911	Reid, John McIntosh	Georgetown, Duke Street	Income	
1337	April 22 1911	Robson, William John	Georgetown, Lamaha Street	Income	
1338	May 4 1911	Reid, Cecil Arthur	Georgetown, 232, Camp Street	Income	
1339	May 5 1911	Rodriques, Manoel	Georgetown, 2, Drysdale Street	Income	
1340	May 5 1911	Rodriques, Felicio Incarnation	Georgetown, 136, Regent Street	Income	
1341	May 11 1911	Reuton, Frederick	Georgetown, 104, Regent Street	Income	
1342	May 11 1911	Rodriques, John	Georgetown, 68, Hadfield Street	Income	
1343	May 11 1911	Rogers, Victor Cyril	Georgetown, 8, Charles Street	Income	
1344	May 12 1611	Richter, Fred Harold	Georgetown, Parade Street	Income	
1345	May 11 1911	Reid, Kenneth Denison	Georgetown, 232, Camp Street	Income	
1346	May 15 1911	Reece, Augustus	Georgetown, 151, Church Street	Income	
1347	May 15 1911	Rohoman, Ahmud	Georgetown, 5, Water Street	Income	
1348	May 15 1911	Rohoman, Samad	Georgetown, 5, Water Street	Income	
1349	May 15 1911	Rufino, Jose	Georgetown, 115, Regent Street	Income	
1350	Oct. 1 1891	Sampson, Edwin Angell Wallbridge	Georgetown	Income	
1351	Oct. 1 1891	Shankland, William	Georgetown	Income	
1352	Oct. 1 1891	Smith, Samuel Augustus	Georgetown	Income	
1353	Oct. 1 1891	Sadler, William Taylor	Georgetown	Income	
1354	Oct. 1 1891	Shepherd Robert	Georgetown	Income	
1355	Oct. 1 1891	Spence, Robert John	Georgetown	Income	
1356	Oct. 1 1891	Slater, Daniel Haly	Georgetown	Income	
1357	Oct. 1 1891	Slater, James	Georgetown	Income	
1358	Oct. 2 1891	Smith, Robert Charles	Georgetown, 293, Thomas Street	Income	
1359	Oct. 2 1891	Stephens, Henry	Georgetown	Income	
1360	Oct. 5 1891	Stack, Charles Maurice	Georgetown	Income	
1361	Oct. 5 1891	Stewart, Ezekiel	Georgetown	Income	
1362	Oct. 6 1891	Smith, Charles Ebenezer	Georgetown, 288, Middle Street	Income	
1363	Oct. 6 1891	Sealey, Gordon Courland Miller	Georgetown	Income	
1364	Oct. 7 1891	Summerson, Arthur	Georgetown	Income	
1365	Oct. 8 1891	Schuler, Hubert Norman Ludolph	Georgetown	Income	
1366	Oct. 8 1891	Schuler, Charles William Victor	Georgetown	Property	West half lot 73 and N. two-thirds lot 64, also known as 6 and 7 A, Kingston, $5,900, N. half 52, also known as 93, Kingston, $2,000; Mud lot No. 10, North Cumingsburg, $10,000.
1367	Oct. 8 1891	Sharples, jnr., John Bradshaw	Georgetown		Lot 3, Newtown, $5,400.
[illegible]					
1[illegible]	Oct. 8 1891	Smith, James—Objected to, left district	Georgetown	Income and Property	Lot 124, Kingston, $1,750; Lot 67, also known as 25, Kingston, $1,600; E. half lot 73 or 6 B, Kingston, $900.
1[illegible]	Oct. 9 1891	Smith, Henry Evertz	Georgetown	Property	
1[illegible]	Oct. 9 1891	Smellie, Thomas Traill	Georgetown	Income	
1[illegible]	Oct. 9 1891	Smellie, William George	Georgetown	Income	
1[illegible]	Oct. 9 1891	Scarville, William Daniel	Georgetown	Income	
1[illegible]	Oct. 9 1891	Small, David	Georgetown	Income	

Digitized by Google

1374	Oct. 9	1891	Smith, John Duke	Georgetown	Property	Lot 160, Bourda, $10,000; Part of lots 25 and 26, Newtown, appraised as a whole for $60,000.
1375	Oct. 10	1891	Spence, Reginald Omond Hill	Georgetown	Income	
1376	Oct. 10	1891	Swain, Alfred William	Georgetown	Income	
1377	Oct. 10	1891	Stoby, William Sievewright	Georgetown	Income	
1378	Oct. 10	1891	Sealy, Theophilus	Georgetown	Income	
1379	Oct. 10	1891	Small, Emmanuel	Georgetown	Income	
1380	Oct. 13	1891	Sharples, Daniel Edgar	Georgetown	Income and Property	East corner part lots 40 or 118 and 119, Kingston, $2,200. Lot 114, Kingston, $4,300.
1381	Oct. 13	1891	Scott, Charles Albert	Georgetown	Income	
1382	Oct. 13	1891	Sing, John Benny	Georgetown	Income	
1383	Oct. 13	1891	Subryan	Georgetown	Income	
1384	Oct. 13	1891	Sharples, James Bradshaw	Georgetown	Income	
1385	Oct. 13	1891	Spencer, James Edward	Georgetown	Property	S. W. ½ lot 62 or 72, Stabroek, $600.
1386	Oct. 15	1891	Smith, Robert	Georgetown	Income	
1387	Oct. 10	1892	Stevenson, George Ross	Georgetown	Property	Possession by wife of South half Lot 65 or 75, Stabroek, value $500.
1388	Oct. 14	1892	Smyth, John Augustus	Lodge Village	Property	South half lot, 76 or 86, Stabroek, value $900.
1389	Oct. 2	1893	Smith, Edward John Forshaw	Georgetown	Income	
1390	Oct. 2	1893	Subrian	Georgetown	Income	
1391	May 11	1905	Slater, Wilfrid Dove	Georgetown, 39, Main St.	Income	
1392	April 22	1905	Strickland, John Edwin	Georgetown	Income	
1393	May 15	1905	Sykes, Joseph Alfred Henry	Georgetown, 75, Brickdam	Property	Lot 75, Brickdam, value not less than $500.
1394	Oct. 2	1895	Sylvester, William	Georgetown	Income	
1395	Oct. 4	1895	Savory, Edwin Boudal	Georgetown	Income	
1396	Oct. 6	1896	Sconce, Herbert William	Georgetown	Income	
1397	Oct. 12	1896	Stephen, John William	Georgetown	Income	
1398	Oct. 13	1896	Schulz, John	Georgetown	Income	
1399	Oct. 13	1896	Scott, Frederick	Georgetown	Income	
1400	Oct. 14	1896	Schulz, Charles Edward	Georgetown	Income	
1401	Oct. 15	1896	Stokes, Thomas Henry	Georgetown	Income	
1402	Oct. 15	1896	Spellen, John Abraham	Georgetown	Income	
1403	Oct. 15	1896	Small, Robert Christopher	Georgetown	Income	
1404	Oct. 7	1897	Shannon, William Adolphus—Objected to	Georgetown	Property	West half Lot 5, Bourda, $1,200.
1405	April 15	1898	Smith, William Theodore	Georgetown	Income	
1406	April 18	1899	Solomon, Harry Hamilton	Georgetown	Income	
1407	April 25	1899	Sandiford, Archibald Theodore English	Georgetown	Income	
1408	May 4	1899	Solomon, John—Objected to	West Bank, Demerara	Property	Lot 102, North Cummingsburg, value $2,700
1409	April 20	1901	Schultz, Albert	Georgetown	Income	
1410	April 23	1901	Steele, George M.	Georgetown	Income	
1411	May 2	1901	Sherlock, Alfred Parker	Georgetown	Income	
1412	May 2	1901	Small, Edgar Newman	Georgetown, 248, South Road	Income	
1413	May 6	1901	St. Clair, Joseph Alfred	Georgetown	Income	
1414	May 15	1901	Sutton, William Isaac	Georgetown	Income	
1415	May 15	1901	Spooner, Walter Isaac Hamlet	Georgetown	Income	
1416	May 15	1901	Small, Albert Ernest	Georgetown	Income	
1417	April 16	1902	Santos, Solomao Lucio	Georgetown, 161, Charlotte St.	Income	
1418	April 17	1902	Santos, John Nobrega	Georgetown, 9, Camp St.	Income	
1419	April 19	1902	Sylvester, Herman	Georgetown, 20, John St.	Income	
1420	May 14	1902	St. Hill, Frederick Trotman	Georgetown, 88, Robb St., Bourda	Income and Property	E. ½ lot 88, Bourda District, value $600.
1421	May 15	1902	Samson, W. A. M.	Georgetown	Income	
1422	May 15	1902	Springer, James Morgan	Georgetown, 80, Laluni Street, Queenstown	Property	Lot 80, Laluni Street, Queenstown.
1423	May 15	1902	Springer, Thomas Belfield	Georgetown, 48, Light St.	Property	Lot 48, Light Street, Albert Town.
1424	April 25	1903	Sadler, Thomas Christopher	Georgetown	Income	
1425	May 7	1903	Smith, Peter Farquhar	Georgetown, 39, Main Street	Income	
1426	May 15	1903	Shepherd, Charles Edward	Georgetown, High Street	Income	
1427	April 16	1904	Smith, Gilbert	Georgetown, Water Street	Income	
1428	May 5	1904	Sadler, Henry Bronkhurst	Georgetown, 1, D'Urban St.	Income	
1429	May 10	1904	Simmons, John Henry	Georgetown, 39, Howes Street	Property	W. ½ Lot 39, Howes Street, $800.
1430	April 17	1906	Sullivan, Francis Edward—Objected to, [dead	Georgetown, lot 132, Fifth St., Alberttown	Property	Lot 132, Fifth Street, Alberttown, value $1,500.
1431	April 18	1906	Smith, Bryce Otterbein	Georgetown, 177, Waterloo St.	Income	
1432	April 18	1906	Smith, Henry Augustus	Georgetown, lot 146, Albert St.	Income	

Digitized by Google

No.	Date of Registration.	Surname and Christian Name.	Residence.	Nature of Qualification.	Local or other description of Land, etc.
1433	April 25 1906	Stephenson, Ernest Egbert Arington	Georgetown, lot 69, Robb Street, Bourda	Property	E ½ lot 69, Robb Street, value $1,100.
1434	April 25 1906	Spain, Harry Guthrie	Georgetown, lot 38, Croal Street	Income	
1435	May 2 1906	Sheriff, Charles	Georgetown, Wortmanville	Property	S ½ 41, $60; S ½ 42, $135; S ½ 43, Princess Street, Wortmanville, $205; all value $500.
1436	May 8 1906	Solomon, Frederick Theophilus	Georgetown, lot 56, Russell St., Charlestown	Property	S ½ lot 56, New Charlestown, value $550.
1437	May 9 1906	Sharkey, James McIntosh	Georgetown, Main Street	Income	
1438	May 10 1906	Scott, Aaron T.	Georgetown	Income	
1439	May 14 1906	Santos, Joao Pedro	Georgetown, 75, Main Street	Income and Property	Lot 75, Main Street, value $8,000. Lots 54 and 55, Water Street, Georgetown [value $60,000
1440	May 14 1906	Soares, Robert Joseph	Georgetown, lot 4 A, Water St.	Income	
1441	May 14 1906	Shannon, Charles Matthew	Georgetown, 73, Brickdam	Income	
1442	May 14 1906	Speed, Joseph	Georgetown, 110, Carmichael St.	Income	
1443	May 14 1906	Seabra, Raymond	Georgetown, 114, Light Street, Alberttown	Income	
1444	May 14 1906	Smith, Lymas Rupert	Georgetown, 220, South Street, Lacytown	Income	
1445	May 14 1906	Smith, Douglas Milne	Georgetown, corner New Market and Waterloo Streets	Income	
1446	May 15 1906	Solomon, David Benjamin	Georgetown, lot W.W., Hadfield Street	Property	Lot W. W., Hadfield Street, value $520.
1447	May 15 1906	Straker, Laurence Augustus	Georgetown, lot 69, Hayley St., Wortmanville	Income	
1448	May 15 1906	Skinner, George McDonnell	Georgetown, 6, Water Street	Income	
1449	May 15 1906	Stewart, Robert Peter	Georgetown, 125, Parade Street, Kingston	Income	
1450	May 15 1906	Smith, William	Georgetown, lot 50, Brickdam	Income	
1451	May 15 1906	Smart, Ernest George	Georgetown, 69, Main Street	Income	
1452	May 15 1906	Shankland, Walter Charles	Georgetown, lot 107, Duke St., Kingston	Income	
1453	May 15 1906	Sanders, William Thomas	Georgetown, Eve Leary	Income	
1454	May 15 1906	Shepherd, George Henry Franklin	Georgetown, lot 290, Thomas St.	Income	
1455	May 15 1906	Smitten, John	Georgetown, lot 115, Duke Street, Kingston	Income	
1456	May 15 1906	Smith, Charles Edward	Georgetown, 87, Smyth Street, Werk-en-Rust	Income	
1457	May 1 1907	Sargeant, Preston Bruce	Georgetown, 6, New North Road	Income	
1458	May 1 1907	Steaman, John Ernest Persick	Georgetown, 201, Charlotte St.	Income	
1459	May 3 1907	Shannon, Wm. Adolphus	Georgetown, 148, Sixth Street, Alberttown	Property	Lot 148, Sixth Street, Alberttown, Georgetown, value not less than $500
1460	May 15 1907	Sutherland, George Alexander	Georgetown, 39, Main Street	Income	
1461	May 15 1908	Sandiford, Joseph	Georgetown, 135, Regent Road, Bourda	Income	
1462	May 15 1908	St. Aubyn, William Bland	Georgetown, 26, Lamaha Street, Queenstown	Property	Lot 26, Queenstown, value $2,000.
1463	May 15 1908	Smith, Samuel Augustus	Georgetown, 25, D'Urban Street	Income	
1464	May 15 1908	Semple, Moses Josiah Bobb	Georgetown, 28, Third Street, Alberttown [Bourda	Income	
1465	May 15 1908	Simon, James Rodwell	Georgetown, 107, Light Street,	Income	
1466	Aug. 18 1908	Simpson, Charles Prout	Georgetown, 110, Third Street Albert Town	Income	
1467	Aug. 18 1908	Savory, Richard Allan	Georgetown, 292, Thomas St.	Income	
1468	Aug. 18 1908	Silas, James	Georgetown, 127, Fourth Street, Albert Town	Income	
1469	May 11 1909	Smith, James Alexander	Georgetown, 18, George Street	Property	½ lot 18, S. Freeburg, value $600.
1470	May 15 1909	Storey, Thomas Augustus	Georgetown, 53, Robb Street	Salary	
1471	May 9 1910	Soobrian, Joseph	Georgetown, 17, New North Road, Bourda	Income	
1472	May 9 1910	Seymour, James Tudor	Georgetown, 187, Charlotte St., Lacytown	Income	
1473	May 14 1910	Santos, John Columbia Faria	Georgetown, 132, Cummings St., Bourda	Income	

Digitized by Google

1474	April 25	1911	Santos, Manoel F.	Georgtown, 224 Newmarket St.	Income	
1475	April 26	1911	Scott, Joseph Adolphus	Georgetown, 22, South Street	Income	
1476	April 26	1911	Shepherd, William	Georgetown, 131, Fourth Street	Income	
1477	April 25	1911	Sherlock, William Verling	Georgetown, 18, New North Rd.	Income	
1478	April 26	1911	Simpson, Charles Lucien	Georgetown, 201, Camp Street	Income	
1479	April 26	1911	Smith, Jeremiah Dirk	Georgetown, 24, Princes Street	Income	
1480	April 15	1911	Solomon, John	Georgetown, 64, Main Street	Income	
1481	May 4	1911	Sears, Charles Edward	Georgetown, 53, Upper Bent St.	Income	
1482	May 4	1911	Small, Roland Augustus	Georgetown, 319, East Street	Income	
1483	May 5	1911	Spencer, Harry	Georgetown, 56, Main Street	Income	
1484	May 6	1911	Serrao, Clement Rito	Georgetown, 75, Adelaide St.	Income	
1485	May 10	1911	Sargeant, Wm. Darnell Jerel	Georgetown, 130, Carmichael St.	Income	
1486	May 10	1911	Spence, Charles Traill Stuart	Georgetown, 189, Charlotte St.	Income	
1487	May 11	1911	Scott, James	Georgetown, R. Beut Street	Income	
1488	May 11	1911	Shanks, Jas. Hitzler	Georgetown, 35, Norton Street	Income	
1489	May 11	1911	Smith, Fitzgerald	Georgetown, 12, Sussex Street	Income	
1490	May 12	1911	Schloss, George Wilson	Georgetown, 300, Thomas Street	Income	
1491	May 12	1911	Skerrett, Chas. Alexander	Georgetown, 103, Wellington St.	Income	
1492	May 12	1911	Stirling, Andrew Gibson	Georgetown, 13, Water Street	Income	
1493	May 15	1911	Sawh, Parbhu	Georgetown, 18, Water Street	Income	
1494	May 15	1911	Sawh, Tolaram	Georgetown, 18, Water Street	Income	
1495	May 15	1911	Sealy, David	Georgetown, 189, Charlotte St.	Income	
1496	May 15	1911	Seymour, Chas. Hubert	Georgetown, 17, Broad Street	Income	
1497	May 15	1911	Smith, John Findlay	Georgetown, 73, Main Street	Income	
1498	Oct. 2	1891	Thompson, Benjamin	Georgetown	Income	
1499	Oct. 2	1891	Thomas, Charles Adolphus	Georgetown	Income	
1500	Oct. 3	1891	Thomas, William Fruin Laurie	Georgetown	Income	
1501	Oct. 6	1891	Tudor, Henry	Georgetown	Income	
1502	Oct. 10	1891	Thompson, Joshua	Georgetown	Income and Property	Possession by wife of W. ½ lot 63, North Freeburg, $900.
1503	Oct. 10	1891	Taylor, Charles	Georgetown	Income	
1504	Oct. 12	1891	Toussaint, Henry Augustus	Georgetown	Income	
1505	Oct. 12	1891	Toussaint, Arthur Hyacinthe	Georgetown	Income	
1506	Oct. 14	1891	Tute, William Riley	Georgetown	Income and Property	Lot 80 or 90, Stabroek, $600.
1507	Oct. 14	1891	Trotman, Thomas Hargrave	Georgetown	Income	
1508	Oct. 14	1895	Trotz, Ebenezer Alexander	Georgetown	Income	
1509	Oct. 3	1896	Thorne, Alfred Athiel	Georgetown	Income	
1510	Oct. 7	1896	Tronchin, Francis Ultimises—Objected to, [left district	Georgetown	Income	
1511	Oct. 12	1896	Turner, John	Georgetown	Income	
1512	Oct. 13	1896	Tengely, Philip Louis	Georgetown	Property	Undivided fifth share in and to Lot No. 2, Newtown, appraised at $5,300.
1513	Oct. 14	1896	Teixeira, Pedro	Georgetown	Property	
1514	Oct. 14	1896	Teixeira, Joao Isidoro	Georgetown	Income	
1515	Oct. 14	1896	Tafares, Charles Wilhelmas	Georgetown	Income	
1516	Oct. 15	1896	Tucker, John William	Georgetown	Income	
1517	April 17	1899	Tengely, John Arthur Clarence	Georgetown	Income	
1518	May 15	1901	Taylor, Samuel William	Georgetown	Income	
1519	April 17	1902	Teixeira, Jose Francisco	Georgetown, 9, Water St.	Income	
1528	April 17	1902	Texeira, Jose Gomes	Georgetown, 320, East St.	Income	
1521	April 19	1902	Texeira, Francisco	Georgetown, 245, Regent and Bourda Streets	Income	
1522	April 30	1902	Too Chung, John	Georgetown, 4, Green St.	Income	
1523	May 8	1902	Tullock, William Henry	Georgetown, 113, Regent St.	Income	
1524	May 14	1902	Thornhill, Prescod Haynes	Georgetown, 5, Hadfield St.	Income	
1525	April 16	1904	Terrill, Frederick Dalrymple	Georgetown, 235, Camp St.	Income	
1526	May 1	1906	Tengely, George Augustus	Georgetown, lot 2, High Street	Property	Undivided 5th in and to lot 2, High Street, value $5,000.
1527	May 2	1906	Tinney, Louis Herbert John	Georgetown, lot 19, Brickdam	Income	
1528	May 10	1906	Theobald, Guerlbert Louis	Georgetown, 88, Smyth Street	Income	
1529	May 14	1906	Teekah, Rugnaught	Georgetown, lot 122, Parade St., Kingston	Income	
1530	May 14	1906	Thompson, Claude Gill Austin	Georgetown, 41, Boyle Place	Income	
1531	May 14	1906	Thornhill, Ponsamby	Georgetown, 57, Hadfield St.	Income	
1532	May 15	1906	Thomas, Emanuel	Triumph, E.C., Demerara	Property	W. ½ lot 195, Bourda, value $500.
1533	May 15	1906	Tappin, Conrad Berkeley	Georgetown, 6, First Street, Alberttown	Income	
1534	May 15	1908	Tafares, John William	Georgetown, 41, Brickdam	Income	

Digitized by Google

No.	Date of Registration.	Surname and Christan Name.	Residence.	Nature of Qualification.	Local or other description of Lands, etc.
1535	May 12 1910	Thompson, Joseph Nathaniel Pendavis	Georgetown, 63, Bent Street, Werk-en-Rust	Income	
1536	May 14 1910	Teixeira, Joao	Georgetown, 71, Robb Street, Lacytown	Income	
1537	April 24 1911	Thelwall, John Bulkeley	Georgetown, Water Street	Income	
1538	May 10 1911	Thomas, Josiah Fitzgerald	Georgetown, 138, Waterloo St.	Income	
1539	May 11 1911	Taylor, Robert	Georgetown, 80, Adelaide St.	Income	
1540	May 11 1911	Trotman, Fred. Ball	Georgetown, 12, Henry Street	Income	
1541	May 15 1911	Tafares, Jnr., John E.	Georgetown, Middle Street	Income	
1542	May 15 1911	Thomas, John Jerome	Georgetown, 116, Regent St.	Income	
1543	May 15 1911	Trim, Ebenezer Thomas	Georgetown, 67, Bent Street	Income	
1544	May 11 1911	Underwood, Emanuel	Georgetown, 1, Charles Street	Income	
1545	Oct. 1 1891	Verwayen, George Johnson	Georgetown	Income	
1546	Oct. 1 1891	Vasconcellos, Antonio Pedro	Georgetown	Income	
1547	Oct. 1 1891	Valladares, John	Georgetown	Income	
1548	Oct. 2 1891	Veerasawmy	Georgetown	Income	
1549	Oct. 3 1891	Verbeke, Henry	Georgetown	Income	
1550	Oct. 12 1891	Vieira, Jose	Georgetown	Income	Undivided half of W. half Lot 56, N. Cumingsburg, appraised at $5,800.
1551	Oct. 1 1895	Vieira, Jose	Georgetown	Income and Property	
1552	Oct. 14 1895	Vieira, John	Georgetown	Income	
1553	Oct. 12 1896	Vaughan, Peter David	Georgetown	Income	
1554	Oct. 13 1896	Vieira, Francisco	Georgetown	Income	Undivided half of the West ¾ lots 1 & 2, or 23 & 34, Charlestown, value as a whole for $4,500.
1555	Oct. 13 1896	Vieira, Jose	Georgetown	Income and Property	
1556	Oct. 14 1896	Vieira, Jose	Georgetown	Income	
1557	Oct. 15 1896	Viveros, Fred. Antonio	Georgetown	Income	
1558	Oct. 15 1896	Valladares, Joseph Ignatius	Georgetown	Income	
1559	Oct. 15 1897	Vasconcellos, Francisco Roberto	Georgetown	Income	
1560	April 24 1899	Van Sertima, Joseph Alexander	Georgetown	Income and Property	Lot 142, Regent Road. Georgetown, valued $1,250; East half lot 17, Charlestown, valued $900.
1561	April 20 1901	Vieira, Francisco	Georgetown	Income	
1562	May 14 1901	Vaughan, George Richard	Georgetown, 189, Church St.	Income	
1563	April 16 1902	Vieira, Jose Gomes	Georgetown, 165, Charlotte St.	Income and Property	N ½ Lot 31, Kingston District, Value $1,500.
1564	April 17 1902	Viveiros, John Fernandes	Georgetown, 36, Fort St.	Income	
1565	April 17 1902	Viveiros, Alfredo	Georgetown, 202, Upper Charlotte St.	Income	
1566	April 18 1902	Vieira, John Francisco	Georgetown, 45, Bishop Street	Income	
1567	May 10 1906	Van Brooke, Charles Philip	Georgetown, 145, Brickdam	Income	Lot 8, Charlestown, value $900.
1568	May 15 1906	Vieira, John Gabriel	Georgetown, 8, Charles Street	Property	E. ½ lot 136, Georgetown, value not less than $500.
1569	May 12 1909	Vieira, Manoel	Georgetown, 169, Charlotte St., Bourda	Property	
1570	April 22 1910	Viapree, Joseph Ramsammy	Georgetown, 71, Robb Street, Lacytown	Income	
1571	May 12 1910	Vieira, John Martin	Georgetown, 196, Charlotte St.	Income	
1572	May 13 1910	Vieira, Joseph	Georgetown, 88, Barrack Street, Kingston	Income	
1573	May 14 1910	Vieira, Francis	Georgetown, 46, High Street	Income	
1574	April 21 1911	Valladares, Jos. Thistleton	Georgetown, 260, Middle Street	Income	
1575	April 25 1911	Vieira, John	Georgetown, 54, Fifth Street	Income	
1576	May 4 1911	Van Cooten, Adolphe.	Georgetown, 41-43, High Street	Income	
1577	May 4 1911	Vanier, Abraham	Georgetown, 330, Church Street	Income	
1578	May 4 1911	Veecock, Percival Robert	Georgetown, 30, Hadfield St.	Income	
1579	May 15 1911	Van Eeden, Abraham Anlass	Georgetown	Income and Property	
1580	Oct. 1 1891	Welch, James	Georgetown	Income	
1581	Oct. 1 1891	Waddell, Joseph James	Georgetown	Income	
1582	Oct. 1 1891	Williams, Francis George	Georgetown	Income	
1583	Oct. 2 1891	Waterman, Richard John	Georgetown	Income	
1584	Oct. 2 1891	William, Prince	Georgetown	Income	
1585	Oct. 3 1891	Wade, Charles Benjamin			

Digitized by Google

1586	Oct. 3	1891	Wills, Joseph Leopold Albert	Georgetown	Income and Property	E. half Lot 179, Lacytown, $500; W. half Lot 202, Lacytown, $700; W. half Lot 24, Bourda, $350
1587	Oct. 3	1891	Wrigglesworth, Thomas	Georgetown	Income	
1588	Oct. 3	1891	Wallbridge, John Smith	Georgetown	Income and Property	N. half Lot 43 or 48, Stabroek.
1589	Oct. 5	1891	Waddell, Edward	Georgetown	Income	
1590	Oct. 6	1891	Wyatt, Charles Guy Austin	Georgetown	Income	
1591	Oct. 7	1891	White, Thomas William	Georgetown	Income	
1592	Oct. 8	1891	Winter, James	Georgetown	Income	
1593	Oct. 8	1891	Wieting, Carl	Georgetown	Income	
1594	Oct. 9	1891	Webb, Samuel	Georgetown	Income	
1595	Oct. 9	1891	Whitehead, Joseph Thorpe	Georgetown	Income	
1596	Oct. 9	1891	Waddell, James	Georgetown	Income	
1597	Oct. 10	1891	Weber, Oscar William	Georgetown	Income	
1598	Oct. 10	1891	White, Frederick—Objected to, left district	Georgetown	Income	
1599	Oct. 10	1891	Walker, Alexander Young	Georgetown	Income	
1600	Oct. 10	1891	Wells, William Wallace	Georgetown	Income	
1601	Oct. 12	1891	Williams, George	Georgetown	Property	S. half Lot 64 or 74, Stabroek, $500.
1602	Oct. 12	1891	Ward, Robert	Georgetown	Income	
1603	Oct. 14	1891	White, Ulric Richard	Georgetown	Income	
1604	Oct. 15	1891	Wills, David Ebenezer	Georgetown	Income	
1605	Oct. 7	1896	Wishart, William de Weever	Georgetown	Income	
1606	Oct. 9	1896	Williams, Lawrence	Georgetown	Income	
1607	Oct. 10	1896	Williams, Samuel Knight	Georgetown	Income	
1608	Oct. 12	1896	Wilson, Gilbert Clark	Georgetown	Income	
1609	Oct. 13	1896	White, John Archibald	Georgetown	Income	
1610	Oct. 13	1896	Williams, Henry George	Georgetown	Income	
1611	Oct. 15	1896	Wharton, James Richard	Georgetown, 1, Brickdam	Income	
1612	Oct. 15	1896	Williams, Edwin Alfred	Georgetown	Income	
1613	Oct. 15	1896	Weeks, James	Georgetown	Property	East ⅔ths lot 343, South Cumingsburg, $900.
1614	Oct. 15	1896	Winter, William Augustus	Georgetown	Income	
1615	Oct. 15	1896	Walrond, Arthur Paget	Georgetown	Income	
1616	Oct. 15	1896	Went, George Clarence	Georgetown	Income	
1617	April 18	1898	Wilson, George William	Georgetown	Income	
1618	April 20	1898	Wishart, Reginald Forshaw	Georgetown	Income	
1619	April 15	1899	Williams, John	Georgetown	Income and Property	Lot 94, South Cumingsburg, value $3,000.
1620	May 10	1901	Walker, Alfred Jared	Georgetown	Income	
1621	May 14	1901	Wieting, Carl F.	Georgetown	Income	
1622	May 15	1901	Wilson, William Wallace	Georgetown	Income	
1623	May 15	1901	Woolford, Eustace Gordon	Georgetown, 6, Croal Street	Income	
1624	May 15	1901	Walcott, Edward Miles	Georgetown	Income	
1625	May 15	1901	Webber, James Frederick—Objected to,	Georgetown	Income	
1626	April 15	1902	Wills, Samuel Edgar [left district	Georgetown, 73, Robb Street	Income	
1627	May 8	1902	Watson, Abraham	Georgetown, G, Hadfield Street	Income and Property	N. ½ lot No. 45, Bourda District, value $1,200.
1628	May 11	1905	Webber, Albert Raymond Forbes	Georgetown	Income	
1629	May 15	1905	Wiltshire, Fitzherbert A.—Objected to	Georgetown, 44, Upper Robb St.	Income	
1630	May 5	1903	Wentt, William Alfred Edwin	Georgetown, W. ½ lot 95, First Street	Property	W. ½ lot 95, Albert Town, appraised at $900.
1631	May 7	1903	Weeks, Joseph Wallace	Georgetown	Property	N. ½ lot, Werk-en-Rust, value $420, and N. lot 32, Werk-en-Rust, value $300.
1632	May 14	1903	Wong, Evan	Pln. Diamond, East Bank	Property	Lot 30, Hadfield and Cornhill Streets, Werk-en-Rust, appraised at $7,000.
1633	May 15	1903	Woolford, Joseph Barrington	Georgetown, North ½ Lot, Stab- [roek	Income	
1634	May 14	1902	Wood, George Walter	Georgetown, 17, Water Street	Income	
1635	April 28	1904	Wallbridge, John Smith	Georgetown, 44, Brick Dam	Income	
1636	May 5	1904	Wake, John Rogers	Georgetown, 82, Adelaide St.	Income	
1637	April 16	1904	Walker, George Edward	Georgetown, 72, High Street	Income	
1638	April 20	1906	Wiltshire, Fitzherbert Alonzo	Georgetown, lot 44, Upper Robb Street, Bourda	Property	Lot 44, Upper Robb Street, Bourda, value $1,600.
1639	April 20	1906	Willis, Thomas Adolphus Donald	Georgetown, lot 109, Barrack Street, Kingston	Income	
1640	April 26	1906	Wight, Percy Claude	Georgetown, lot L, D'Urban St.	Income and Property	Lot 58 and 62, N. Freeburg value $1800, and N. ½ 64, Werk-en-Rust, value $1,500.
1641	April 26	1906	Walrond, John Francis	Georgetown, E ½ lot O, Upper Bent Street, Wortmanville	Property	E. ½ lot O, Upper Bent Street, Wortmanville, Georgetown, value $780.
1642	May 8	1906	Wharton, Egbert Titterton	Georgetown, lot 53, Upper Bent Street	Income	

Digitized by Google

No.	Date of Registration.	Surname and Christian Name.	Residence.	Nature of Qualification.	Local or other description of Lands, etc.
1643	May 8 1906	Wiltshire, Richard William	Georgetown, lot 97 or 113, George Street	Property	N. ½ lot 97 or 113, George Street, Werk-en-Rust, value $1,000.
1644	May 10 1906	Walrond, Henry Archibald	Georgetown, lot 37, Brickdam	Income	
1645	May 10 1906	Warren, Joseph Rainford	Georgetown, lot 90, Light St.	Income	
1646	May 11 1906	Wylie, Angus	Georgetown, lot 91, Middle St.	Income	
1647	May 14 1906	Warren, Noel Augustus	Georgetown, 47 & 48, High and Barrack St., Kingston	Income	
1648	May 14 1906	Wallbridge, Henry Alfred	Georgetown, lot 42, Anira St., Queenstown Ward	Income	
1649	May 14 1906	Wong, Job	Georgetown, 34, Green Street	Income	
1650	May 15 1906	Willis, Frederick	Georgetown, 109, D'Urban St.	Income	
1651	May 15 1906	White, Sydney Eugene	Georgetown, 22, Main Street	Income	
1652	May 15 1906	Williams, Samuel Adolphus	Georgetown, lot 19, First Street, Alberttown	Income	
1653	May 15 1906	Wight, Robert Mar	Georgetown, 45, High Street, Werk-en-Rust	Income	
1654	May 15 1906	Wishart, Hubert Alexander	Georgetown, 123, Regent St.	Income	
1655	May 15 1906	Wiltshire, Samuel Richard	Georgetown, lot 5, Upper D'Urban Street	Income	
1656	May 15 1906	Waby, John Frederick	Georgetown, "Botanic Gardens"	Income	
1657	May 15 1908	Walker, William Alexander	Georgetown, 201, Camp Street	Income	
1658	May 12 1909	Webber, Charles Briston	Georgetown, 68, High Street	Salary	
1659	May 12 1909	Whitehouse, D. H. G. D.	Georgetown, 73, Main Street	Income	
1660	May 13 1909	Waddell, Charles Norman	Georgetown, 194. Charlotte St.	Property	194, Lacytown, value $1,400.
1661	April 18 1910	Warner, Arthur Maginley	Georgetown, 81, Howes Street, Charlestown	Property	E. ½ 81, New Charlestown, value not less than $500.
1662	May 11 1910	Willison, Frank	Georgetown, 28, Main Street	Income	
1663	May 12 1910	Wilkinson, George Alexander	Georgetown, 49, D'Urban Street, Werk-en-Rust	Income	
1664	May 14 1910	Wishart, Sydney Glendenning	Georgetown, 236, Camp Street	Income	
1665	April 25 1911	Wainwright, Wm. Stevenson	Georgetown, Demerara Ice House	Income	
1666	April 27 1911	Walcott, Samuel	Georgetown, 19, George Street	Income	
1667	April 25 1911	Walker, Henry Stewart	Georgetown, Eve Leary	Income	
1668	April 28 1911	Weber, Walter Perot	Georgetown, Main Street	Income	
1669	April 26 1911	Wight, Alfred Nathaniel	Georgetown, 210, Camp Street	Income	
1670	April 22 1811	Woolford, Ed. Nathaniel	Georgetown, 308, Murray Street	Income	
1671	May 4 1911	Woolford, Albert St. Clair	Georgetown, Hadfield Street	Income	
1672	May 5 1911	Walrond, Dudley Clarence	Georgetown, 66, Bent Street	Income	
1673	May 11 1911	Willery, Antonio	Georgetown, 50, Bent Street	Income	
1674	May 11 1911	Wolfe, George	Georgetown, 148, Crown Street	Income	
1675	May 15 1911	Wilson, Fitz Reginald	Georgetown, 21, First Street	Income	
1676	May 15 1911	Winter, Vincent	Georgetown, 86, Brickdam	Income	
1677	May 1 1907	Yearwood, Felix Guilford	Georgetown, 189, Church Street	Income	
1678	May 15 1911	Yule, Ernest	Georgetown, 56, Main Street,	Income	

J. K. DARRELL HILL,
Registering Officer,
Electoral District No. 4.

GEORGETOWN, DEMERARA.—Printed and Published every *Wednesday and Saturday*, and on such Extraordinary Days as may be directed by His Excellency the Governor, by "The Argosy" Company, Limited, at their Office, Lot 35, Water Street, Robb's Town. Subscription—Four Dollars per annum. Single Copies 4 Cents each.—Saturday, May 27th, 1911.

Digitized by Google

Vol. XXXIII. No. 44.

1,501

The Official Gazette

OF BRITISH GUIANA.

Published by Authority of His Excellency the Governor.

GEORGETOWN, WEDNESDAY, MAY 31ST, 1911.

Government Notices.

GOVERNMENT SECRETARY'S OFFICE,
Georgetown, Demerara,

278. 30th May, 1911.

HIS Excellency the Governor has been pleased to grant to James Roy McInroy, Esquire, Fourth Class Officer of Customs, leave of absence on full salary for three months from the 28th instant with an extension of leave on half salary for one month.

---

279. 30th May, 1911.

HIS Excellency the Governor has been pleased to grant to Robert Maxwell Bury, Esquire, Sub-Comptroller of Customs, New Amsterdam, vacation leave of absence on full salary for three months from the 1st of June.

---

280. 30th May, 1911.

REFERRING to Government Notice No. 279 of to-day's date, His Excellency the Governor has been pleased to appoint Duncan McBean Moore, Esquire, Fifth Class Officer of Customs, to act as Sub-Comptroller, New Amsterdam, during the leave of Robert Maxwell Bury, Esquire.

---

281. 30th May, 1911.

HIS Excellency the Governor has been pleased to grant to Mr. J. B. King, Keeper of the New Amsterdam Prison, leave of absence on full salary for three months from the 8th June.

---

282. 30th May, 1911.

HIS Excellency the Governor has been pleased to grant to Miss A. A. Brown, Divisional Nurse, Public Hospital, Georgetown, vacation leave of absence on full pay from the 12th June to the 3rd July

---

283. 30th May, 1911.

HIS Excellency the Governor has been pleased to grant to Alfred Binns, Esquire, Second Class Clerk, Department of Lands and Mines, leave of absence on full salary for three months from the 29th instant, with an extension of leave on half salary for nine months.

---

284. 30th May, 1911.

HIS Excellency the Governor has been pleased to grant to Charles Edward Langton Cox, Esquire, Sixth Class Clerk, Government Secretary's Office, leave of absence on full salary from the 28th inst. to the 11th July next, with an extension of leave on half salary to the 19th July.

---

285. 30th May, 1911.

REFERRING to Government Notice No. 257 of the 19th instant, George Manifold Steele, Esquire, Third Class Officer of Customs, resumed the duties of his office on the 25th instant.

---

286. 30th May, 1911.

HIS Excellency the Governor has been pleased to grant to William George Boase, Esquire, M.R.C.S., Eng., L.R.C.P., Lon., Assistant Medical Officer, Public Hospital, Berbice, leave of absence on full salary for three months from the 27th instant with an extension of leave on half salary for three months.

By Command,

CHARLES T. COX,
Government Secretary.

Digitized by Google

SUPREME COURT OF BRITISH GUIANA.

THIS 18TH DAY OF MAY, 1911.

In re Petition JULY *versus* BELMONTE.

The petitioner applies to the Court to exercise its General Summary Jurisdiction over Solicitors as officers of the Court by ordering Mr. B. E. J. C. Belmonte to pay to her certain moneys which (it is alleged) he has received for her as a Solicitor.

It is not contested that Mr. Belmonte from time to time received from the petitioner various sums of money for the purpose of making specific loans on her behalf: that the borrowers gave the petitioner promissory notes payable three months after date or on demand (under agreement that no demand should be made for three months); and that the amounts for which such notes were given included in each case, in addition to the sum lent, a fixed sum as interest for the three months, the interest represented by these fixed sums in the several cases not being at the same rate but varying from 66⅔% to 83⅓% per annum.

The first question for decision is whether (as alleged in the petition) the reporter received these several sums as Solicitor for unless he received them in that capacity, the matter cannot be dealt with summarily on petition, but the petitioner must be referred to the ordinary legal remedy, an action for accounts.

It is within the ordinary business of a Solicitor to receive money from a client for a *specific* investment (Dundonald v. Masterman, 7 Eq. at p. 515), and it appears from the evidence that in each instance a loan was made the particulars were communicated to the petitioner before she gave the reporter the money. Also the reporter (para. 7 of his report) states the agreement between him and the petitioner as to the business of making loans for her and (among other things) says he was "to collect for the petitioner out "of Court or *through the Court*" the pro. notes when they became due at a nominal charge of 2% commission on the capital sum advanced by the petitioner on such notes. The agreement therefore was one for (*inter alia*) work to be done by the reporter in his professional capacity and the case is, I think, within the principle laid down in *re* Executors of Aitken (4 B. and Ald. 47) and in *re* Knight (1 Bing. 91). Hence the petition cannot be struck out on the ground that the matter is not one within the Court's Summary Jurisdiction.

The petitioner alleges that, in addition to two sums paid the reporter to be loaned to one Hoogvliet, she on the dates now to be mentioned gave the reporter the following sums, viz.:—

(1.) On the 11th January, 1910, $300 to be lent to P. J. Willems on the security of his and the reporter's joint and several promissory note for $350.

(2.) On the 3rd February, 1910, $100 to be lent to Doman on the security of his promissory note for $120.

(3.) On the 2nd May, 1910, $220 to be lent Lam on the security of his promissory note for $260.

(4.) On the last mentioned date, $240 to be lent J. B. Alexander on the security of his promissory note for $290.

(5.) On the 12th May, 1910, $100 to be advanced to J. P. Allt on the security of his promissory note for $120.

The receipt of the said five capital sums from the petitioner herself (save $60 said to have been received from Hoogvliet for her), and save the first mentioned, the receipt of them for the purpose stated, is admitted by the reporter, and the evidence shows that the several promissory notes to be given were duly made and delivered to the petitioner, who had them in her possession at the hearing of the petition. This being so, if no other facts were in evidence the petition could not be sustained, so far as those sums are concerned, as the evidence does not establish that the reporter agreed to warrant the security of the several loans or was otherwise liable to make good any loss sustained by the security proving insufficient.

Allt's promissory note of the 12th May, 1910, is in the petitioner's possesaion, and no order on the reporter in respect of the capital thereof can be made.

As to the three several notes of Doman, Lam and Alexander, it is contended that the evidence shows that these are fictitious documents, that there were no such borrowers, and that the capital sums said to have been lent to them respectively were in reality retained by the reporter for his own use. This is not, in my opinion, conclusively proved by the evidence, but the reporter by para. 12 of his report and in his evidence states that about the middle of June, 1910, he called in (whether at the petitioner's request or not is immaterial for the point now under consideration) these loans and received the capital sums lent. He is therefore bound to repay to the petitioner those sums, unless he can show that he has already repaid them or otherwise applied them with her consent. As to $400, part thereof, the reporter's account given in his report and evidence is that he paid that sum to a Frenchman at the petitioner's request, that petitioner said she owed some money to a Frenchman and another man working at the Match Factory, but when asked by him would not say for what or how much, saying only she would send them to him and they would explain and say how much and he must try to settle it as best he could, that the following day a Frenchman and a Scotchman, who gave their names as Louis Polinot and Thomas Buchanan, came and said Mrs. July had sent them, but would not say what transactions there had been between her and them, that he told the Frenchman that he would send for him when he got in some moneys for the petitioner, that they subsequently came to his office on three occasions, he having in each instance previously written to the Frenchman and on those occasions he paid him sums aggregating $400 in full of all claims but took no receipts: that he sent his clerk to the petitioner to say he had settled with the Frenchman and two or three days afterwards she came to the reporter's office and thanked him for what he had done but said he had paid rather too much. In support of his account, the petitioner calls his clerk Bissoon, whose evidence is to the same effect and Mr. E. F. C. Belmonte, who, however, says only that one day in June he saw a Frenchman at the reporter's office, heard the Frenchman say something about Mme. July and saw the reporter give him a roll of notes. The reporter says he kept no books and the Court regards with suspicion such self-serving evidence on behalf of a Solicitor who keeps no books as is given by him and his clerk. The story that the reporter paid to persons, apparently previously unknown to him, who came saying they had been sent by the petitioner, large sums of money on behalf of the petitioner, not knowing in respect of what he was paying (though told by her that they would explain that) and that he took no receipts, is on the face of it improbable, and the petitioner in her evidence denies having asked the reporter to make any such payments or having sent any one to him for payment, or having been told by the reporter's clerk that the Frenchman had been paid or subsequently thanking him for settling the matter. I am not satisfied that the alleged payments on behalf of the petitioner were made by the reporter.

The reporter states in his report and evidence that (apart from $20 paid by Doman for renewal of his note) he received in all from Doman, Lam and Alexander $625, made up of the three sums of $100, $220 and $240, lent them, respectively, and of the three sums of $15, $25 and $25 paid by them, respectively, as interest, the several amounts included in the several notes as interest being reduced on account of the borrowers being required to repay the loans sooner than was originally or on extension of the period of payment agreed. The difference between the $625 received by him and the $400 already dealt with is said by the reporter to have been used by him with the full knowledge of the petitioner in making on the 22nd June, 1910, a second loan on behalf of the petitioner to one Hoogvliet, that loan being $240 and he (the reporter) advancing from his own moneys $15 to make up the required amount. That a second loan to Hoogvliet was then made, is proved, and on the evidence the moneys lent must have been obtained as the reporter states, unless moneys were then supplied by the petitioner. She, in her evidence, says she supplied the money for this loan, having obtained it from Mr. Humphrey's Pawnbroking Shop. From Mr. Humphrey's evidence, it appears that the petitioner received from him $200 only. The petitioner in her evidence says this was the only money she gave the reporter to make the loan and that the capital sum advanced to Hoogvliet was $200, $40 of the $280 for which he gave his promissory note being interest due on the promissory note given by him for the first loan made him. This evidence is inconsistent with the statements in her counter-report (para. 9) as to "$240" "cash money" having been given to the reporter to make the loan and with the pencil memo. of loans (L.) put in evidence by the petitioner where $240 is stated as the amount of the second loan to Hoogvliet. Also the sum $40 which is specified as interest then (*i.e.*, 22nd June) due on Hoogvliet's first loan could not have then been due, if (as averred by the petitioner) Hoogvliet had already paid $60 to have his first promissory note for ($320 capital and $60 interest making) $380, which had become due on the 6th May, continued for a second period of three months. The petitioner's statement that she gave even the $200 to the reporter is uncorroborated, and I am not satisfied by the evidence that the money to make the second loan to Hoogvliet was given to the reporter by the petitioner, and think the reporter must be held to have accounted for $240 of the $625 received by him, a conclusion

Digitized by Google

which is fortified by a comparison of the total amount shown by the evidence to have been available for investment by the petitioner and the total of the sums actually invested on promissory notes.

The two loans to Hoogvliet which have been mentioned do not, except incidentally, come within the scope of this petition. It is indeed averred that the reporter kept and used for his own benefit one-half of the moneys which were given him to lend to Hoogvliet, but in my opinion Hoogvliet's evidence is unreliable and it is not proved that the reporter had any part of those loans for the whole amount of which with interest Hoogvliet signed promissory notes drawn up by himself, and subsequently confessed judgment to the petitioner. Nor is any other ground shown for requiring the reporter to account for any part of the capital lent on those notes.

Of the five sums received by the reporter, as already mentioned, that of $300 given him on the 11th January, 1910, remains to be considered. The reporter alleges this was given as a loan to him and Willems, while the petitioner asserts that it was to be lent to Willems alone, and that she never knew till recently that the reporter had participated in that loan. It is admitted by the petitioner that a joint and several promissory note signed by Willems and the reporter was given her at the time the money was paid, and the evidence does not show any reason for the reporter's making himself liable for another man's debt or in my opinion prove the petitioner's allegation that the reporter signed the note as surety to make her position more secure. The fact that the petitioner accepted and endorsed Willems' cheque for renewal of the note, the amount of that cheque being $25 and not $50 *per se* supports the reporter's account of the matter, but the value of this fact is weakened by the undated letter (D) as to the date of which the evidence is conflicting. On consideration of all the evidence, including that of the meeting of the petitioner and Willems at the reporter's office and of the conversation between them, it is, I think, established that when the loan was made the petitioner knew that it was one to Willems and the reporter, or or at any rate that on learning this subsequently she assented to what had been done. As far as the reporter's liability for his part of this loan is concerned, the matter in the absence of special circumstances would not, in my opinion, fall within the summary jurisdiction of the Court over Solicitors (*Ex parte* Schwalbanker 1 Dowt. 182, *In re* Bryant, 50 L.T. 450.) But in the present case the loan is one on a joint and several promissory note of the reporter and a third party: the reporter admits he has received such third party's share in the loan for re-payment to the petitioner and claims that he is entitled to set off against his own share in the loan the commissions to which he is entitled in respect of the several loan transactions. I think, therefore, this debt is so implicated with the other matters under investigation, as to be one which may and should be dealt with on this petition. The reporter admits receiving from Willems $175, in payment of Willems' share of the loan and interest, but alleges he paid this sum to the petitioner, who, however, denies this. The onus of proving payment lay the reporter and has not I think, been discharged. No written receipt is produced, and Willems' evidence shows that he was about to make his cheque for that amount payable to the petitioner or her order, but at the reporter's request made it payable to him, which would have been useless if the amount was to be at once handed over to the petitioner as the reporter says the proceeds of that cheque were and in face of these facts the Court cannot rely on the evidence of the reporter and his clerk that payment was made. The reporter therefore is liable to repay the petitioner this $175 as well as $150, the capital sum lent the reporter. The Court sees no sufficient reason for the high rate of interest (66⅔%) charged on that loan and will not enforce payment thereof but fixes the rate of interest for which the reporter is liable in respect of the said $150 at 6% from the date of the note.

It may be that in the case of the other loans already mentioned the Court, if asked to enforce payment by the borrowers of the sum included in the several promissory notes as interest, would have refused to do so, the rates of interest charged being *prima facie* excessive. But this does not exempt the reporter from liability to account for or pay over to the petitioner all sums he may have actually received on account of such interest. (Bridger v. Savage, L.R., 15 Q.B.D., 363). The reporter admits the receipt of the following sums on account of interest in addition to those already mentioned as paid by Doman, Lam and Alexander:

(1.) From Willems, $25.
(2.) From Doman, $20.
(3.) From Allt, $40, in two payments of $20 each.
(4.) From Hoogvliet, $140, viz., two payments of $60 each and one of $20 described as "extra interest" when the second promissory note was given by him.

The petitioner admits the receipt of the two first of these sums, but denies receiving any other of them.

The petitioner's letter of the 28th April, 1910, in which she says she can give "no more than $400," corroborates the evidence of the reporter that, the first payment of $60 made by Hoogvliet formed part of the two loans aggregating $460 made to Lam and Alexander on the 2nd May, and the reporter is therefore held to have duly accounted for that sum of $60. As to the other sums the reporter has not, in my opinion, discharged the onus lying on him of proving they were paid to or for the petitioner and he therefore remains liable to pay the same.

The liability of the reporter, subject to any deduction which may have to be made for commission payable to him, is shewn by the foregoing to be as follows:—

A. In respect of capital—		
(1). Repaid by Willems	...$	175 00
(2). Owing by reporter on pro. note 11th January, 1910...		150 00
(3). Rec'ved from Doman, Lam and Alexander ($560 less $240 accounted for)	...	320 00
B. In respect of interest—		
(1.) Interest on $150 from date of pro. note 11th January, 1910, to 18th May, 1911, (1 year, 4 months, 8 days)	...	12 20
(2.) Received from Allt	...	40 00
(3.) Received from Hoogvlict..		80 00
(4.) Received from Doman, Lam and Alexander	...	65 00
Total	...$	842 20

The question remains, to what commission is the reporter entitled. The reporter avers that the petitioner agreed to pay him 20 per cent. of the interest included in the promissory notes or sub equently paid to obtain an extension of the time for payment, and two per cent. on any capital sum collected out of Court or through the Court. On the other hand the petitioner in her petition says the reporter was to be paid only two per cent. on interest collected by him. Some doubt is thrown on this allegation by statements in the counter-report, and in the only case in which the petitioner in her evidence specifies a definite sum as paid to the reporter, the sum is 20 per cent. on the interest included in the note. The petitioner admits also in her evidence that commission was to be paid on interest paid to obtain extensions of time of payment at the same rate as on interest originally included in the notes. It is, I think, proved that the terms were as stated by the reporter. The reporter would therefore be entitled to the following sums as commissions.

A.—In respect of *interest* included in the promissory notes and on interest paid for renewals:		
(1.) Hoogvliet's two promissory notes (including two renewals of one)...	$	48 00
(2.) Lam's promissory note (on which interest was reduced...	...	5 00
(3.) Alexander's promissory note (on which interest was reduced)	...	5 00
(4.) Doman's promissory note (on which interest was reduced)	...	3 00
(5.) Allt's promissory note (including two renewals)	... ...	12 00
(6.) Willems's share in promissory note (including one renewal)	...	10 00
(7.) Reporter's share in promissory note interest whereon has been reduced to 6% per annum, and no renewal fee paid	... ...	0 45
B.—In respect of *capital collected*:		
(1.) From Lam, Alexander and Doman	... .	11 20
(2.) From Willems	... ...	3 00
	$	97 65

The reporter is not entitled to any commission on the capital sum owing by him on his and Willems's promissory note as such capital cannot be regarded as collected by him. I am satisfied by the evidence that the reporter was paid his commission on Doman's obtaining a renewal of his note, and I see no reason for doubting the evidence that the reporter applied for and obtained from the petitioner $15 when about to initiate proceedings against Hoogvliet, whose debts to the petitioner have not been collected by the reporter. The evidence does not establish any indebtedness of the petitioner to the reporter in respect of the settlement of any claim by one Giles against the petitioner. No addition therefore in respect of any of these matters can be made to the sum $97.65: but the

Digitized by Google

$10 paid reporter as commission in respect of his and Willems's promissory note must be deducted. I am not sati fied on the evidence that any sums for commission were paid the reporter save this and the sum paid in respect of Doman's.

The total sum owing by the reporter to the petitioner, after deduction of commissions, therefore is ($842.20 less $87.65, that is) $754.55. The Court orders that the reporter do pay that sum to the petitioner, and do also pay all such costs incurred by the petitioner for the attendance of Counsel on the hearing and in respect of the services of a solicitor as are prescribed by O. 1., r. 13, Pt. II of the Rules of Court, 1900, with all the petitioner's costs for the summoning and remuneration ef witnesses.

HENRY A. BOVELL, C.J.

Judicial Notices.

SUPREME COURT OF BRITISH GUIANA.

COUNTY OF DEMERARA.

FULL COURT (APPEAL COURT.)

HEARING LIST.

THE following appeal is fixed for hearing on Tuesday, 13th day o· Jun·, 1911:—

Appellant.	Respondent.	Nature of Appeal.
JOHN DE FREITAS *et al*	J. MARTINS,	From order reviewing taxation of cos's.
G. J. De Freitas, Actg. Solr. General.	J. S. McArthur, Counsel.	
Jos. A. King, Cro n Solicitor.	E. A. W. Sampson, Solicitor.	

L. C. DALTON,
Registrar.

Registrar's Office of British Guiana, Georgetown, Demerara, this 30th day of May, 1911.

GENERAL CIVIL JURISDICTION.

HEARING LIST.

THE following action is fixed for hearing on Tuesday, 13th day of June, 1911:—

Plaintiff.	Defendant.	Nature of Claim.
PHILIP BABB.	THE DEMERARA RAILWAY.	$2,800: as damages and pecuniary compensation for personal injuries.
A. B. Brown, Counsel.	P. N. Browne, Counsel.	
E. A. W. Sampson, Solicitor.	E. A. V. Abraham, Solicitor.	

L. C. DALTON,
Registrar.

Registrar's Office of British Guiana, Georgetown, Demerara, this 30th day of May, 1911.

LIMITED JURISDICTION.

HEARING LIST.

THE following action is fixed for hearing on Monday, the 12th day of June, 1911:—

Plaintiff.	Defendant.	Nature of Claim.
PRAGDUTH.	GUNPUTH *et al.*	$250 for illegally impounding plaintiff's cattle.
	J. S. McArthur, Counsel.	
E. A. V. Abraham, Solicitor.	M. DeSouza, Solicitor.	

L. C. DALTON,
Registrar.

Registrar's Office of British Guiana, Georgetown, Demerara, this 30th day of May, 1911.

APPELLATE JURISDICTION.

HEARING LIST.

THE following appeal is fixed for hearing on Friday, the 16th day of June, 1911:—

Appellant.	Respondent.
THE CONSOLIDATED RUBBER AND BALATA ESTATES, LTD.	THOM.

L. C. DALTON,
Registrar.

Registrar's Office of British Guiana, Georgetown, Demerara, this 30th day of May, 1911.

Official Receiver's Notices.

TENDERS.

BRITISH GUIANA.

OFFICIAL RECEIVER'S OFFICE,
Georgetown, Demerara,
22nd May, 1911.

SEPARATE Tenders will be received at my Office until noon of Tuesday, the 13th day of June, 1911, for the purchase of one undivided half part or share in and to lot number 31, part of Plantation La Belle Alliance, situate on the Aroabische Coast of Essequebo, and Colony of British Guiana, with an undivided half of the buildings thereon, the property of Ramyad, male Indian immigrant, No. 207, ex *York*, 1859, deceased, save and except two buildings thereon, the property of Mungal and Boodney, respectively.

Persons tendering are requested to insert the above description of the property in their tenders, and to name a fixed sum as their maximum offer.

Acceptance of the highest or any tender not guaranteed.

Forms of Tender may be obtained on application at this Office.

W. A. PARKER,
Official Receiver.

NOTICES.

BRITISH GUIANA.—IN THE SUPREME COURT.

In Insolvency No. 6 of 1911.

Re KHIRATEE, Insolvent.

In Insolvency—Notice is hereby given that Khiratee, of 95, La Penitence Street, Albouystown, Huckster, was on the 20th day of May, 1911, adjudged Insolvent by the Supreme Court.

W. A. PARKER,
Official Receiver.

Dated 23rd May, 1911.

BRITISH GUIANA.—IN THE SUPREME COURT.

In Insolvency No. 7 of 1911.

Re GEORGE SEYMOUR, Insolvent.

In Insolvency.—Notice is hereby given that George Seymour, residing on lot 6, Green Street, Georgetown, and carrying on business on lot 12, High Street, Georgetown, was on the 23rd day of May, 1911, adjudged Insolvent by the Supreme Court.

W. A. PARKER,
Official Receiver.

Dated 23rd May, 1911.

BRITISH GUIANA—IN THE SUPREME COURT.

In Insolvency No. 5 of 1911.

Re MOOLA SING, Insolvent.

In Insolvency—Notice is hereby given that Moola Sing, of Maryville, Leguan, Shopkeeper, was on the 22nd day of May, 1911, adjudged Insolvent by the Supreme Court.

W. A. PARKER,
Official Receiver.

Dated 23rd May, 1911.

Digitized by Google

BRITISH GUIANA.—IN THE SUPREME COURT.

In Insolvency No. 4 of 1910.

Re JAMES WALLS, Insolvent.

A DIVIDEND is intended to be declared in the above matter. Creditors who have not proved their debts by the 15th day of June, 1911, will be excluded from this dividend.

W. A. PARKER,
Official Receiver,
Assignee.

Dated the 23rd May, 1911.

BRITISH GUIANA—IN THE SUPREME COURT.

In Insolvency No. 15 of 1910.

Re SAHIBDEEN, Insolvent.

A DIVIDEND is intended to be declared in the above matter. Creditors who have not proved their debts by the 15th day of June, 1911, will be excluded from this dividend.

W. A. PARKER,
Official Receiver,
Assignee.

Dated the 23rd May, 1911.

Electoral Notice.

ELECTORAL DISTRICT No. 5, TOWN OF NEW AMSTERDAM.

IN accordance with the Writ of His Excellency the Governor, I, the undersigned Returning Officer for Electoral District No. 5, the Town of New Amsterdam, in the county of Berbice, will on *Wednesday, 31st of May, 1911*, at the hour of 9 o'clock in the morning, attend at *The Town Hall, New Amsterdam*, and there receive the nomination, and if there be no opposition, proceed to the election of a Member to represent the said Electoral District in the *Court of Policy*, in the room of C. P. Gaskin, Esquire.

In the event of the Election being contested, *Friday, June 9, 1911*, will be the day appointed for receiving votes by Ballot at the undermentioned places,—in New Amsterdam:—

The Town Hall.
The Magistrate's Court House.
The Colony House.

E. R. ANSON.
Stipendiary Magistrate, and
Returning Officer for Electoral District
No. 5, Town of New Amsterdam.

Customs Notice.

Re METHYLATED SPIRITS.

ATTENTION is directed to certain provisions of the Customs Duties Ordinance in regard to the importation of methylated spirits—item 101 (e.)

On and after this date spirits not methylated as is required by the Customs Duties Ordinance and not re-shipped out of the colony will be chargeable with the higher rate of duty on spirits and strong waters, viz:—$3.50 per proof gallon.

There being no legal authority to re-methylate imported spirits in bond, notice is hereby given for general information that all applications for that purpose will be refused.

A. B. ALLT,
Acting Comptroller of Customs.

Custom House, Georgetown,
22nd May, 1911.

Treasury Notices.

NOTICE.

GOVERNMENT SAVINGS BANK.

DEPOSITORS are reminded that the Government Savings Bank will be closed from and after the 1st June next. Applications to withdraw amounts remaining on deposit in the Government Savings Bank at the close of business on the 31st instant should be addressed to the Postmaster General accompanied by the Depositor's Pass Book.

CLIFTON GRANNUM,
Receiver General.

The Treasury,
18th May, 1911.

NOTICE.

PERSONS making payments to Government Officers are requested to see that, except in the case of Customs Duties, Deposits by East Indian Immigrants, Sale of Stamps, Amounts relating to the Lands and Mines Department paid into the Treasury, Magistrates' Fines and when otherwise provided, properly numbered counterfoil receipts are given to them in acknowledgment of such payments.

CLIFTON GRANNUM,
Receiver General.

Treasury,
24th May, 1911.

FROM and after the 1st June next, the hours during which the public may transact business at the Treasury in New Amsterdam will be from 10 a.m. to 2 p.m. on Mondays, Tuesdays, Wednesdays, Thursdays and Fridays and from 10 a.m. to 11.30 a.m. on Saturdays.

CLIFTON GRANNUM,
Receiver General.

The Treasury,
Georgetown,
29th May, 1911.

Lands and Mines Notice

NOTICE TO APPLICANTS FOR CERTIFICATES AS STEERSMEN AND BOWMEN.

APPLICANTS for certificates of Competency as Steersmen or Bowmen for the Essequibo, Mazaruni and Cuyuni Rivers are hereby warned that it is useless going before Mr. McTurk for examination unless they know the correct names of the Falls and Rapids on those rivers as shewn on the Maps.

Mr. McTurk will not pass applicants who use their own fancy names for the Falls instead of learning the correct ones.

Bowmen and Applicants for Bowmen's Certificates must clearly understand that, *except when in the Falls or when performing the special work of a Bowman*, they are expected to give the stroke and assist in the pulling of the boat.

FRANK FOWLER,
Commissioner of Lands and Mines, Officer in charge of the Navigation of the Essequibo River. and its Tributaries

Department of Lands and Mines,
Georgetown, 24th May, 1911.

Digitized by Google

Customs' Notice.

NOTICE is hereby given, in terms of Section 84 of Ordinance 7 of 1884, that the goods contained in the package hereinafter described will, on account of not being re-warehoused, be sold at the Colonial Bonded Warehouse, New Amsterdam, at 12 o'clock, noon, on Monday, 12th June, 1911.

Date of Warehousing.	Consignees' Names.	Mark and No.	Description of Goods.	Importing Vessels.
23rd February, 1910.	Isaacson & Co. ...	W J T 3385	1 case San Benito Wine.	"Solent."

Custom House, New Amsterdam,
15th May, 1911.

R. M. BURY,
Sub-Comptroller.

Post Office Notices

HOLIDAY ARRANGEMENTS.

POST OFFICE DEPARTMENT,
Georgetown, British Guiana,
30th May, 1911.

ON Saturday, 3rd June, and Whit Monday, 5th June (Public Holidays), the General Post Office will be open to the public for the sale of stamps and registration of letters from 6 a.m. to 8 a.m. City Branch Offices and District Offices will be open from 8 a.m. to 9 a.m., and from 4 p.m. to 5 p.m.

No Money Order, Postal Order or Savings Bank business will be transacted on those days, and there will be only one house-to-house delivery of letters.

Mails will be despatched and received as usual, except that there will be no mid-day East Coast nor afternoon West Coast and East Coast mails.

A. W. SWAIN,
Postmaster General.

POST OFFICE DEPARTMENT,
Georgetown, British Guiana,
30th May, 1911.

ARRANGEMENTS having been entered into with the Motor Car and Garage, Limited, for the conveyance of mails on the east bank, Demerara, between the General Post Office, Georgetown, and Grove Post Office, notice is hereby given for general information that the time-table for the Mail Service will, on the 1st June, 1911, be amended and will be as follows:—

MOTOR CAR SERVICE.

DOWN MAIL.

Leave General Post Office... ...	7.35 a.m.
Arrive Albouystown	7.42 ,,
Leave do.	7.45 ,,
Arrive Agricola	7.58 ,,
Leave do.	8.00 ,,
Arrive Providence	8.18 ,,
Leave do.	8.20 ,,
Arrive Grove	8.40 ,,

UP MAIL.

Leave Grove	2.05 p.m.
Arrive Providence	2.22 ,,
Leave do.	2.25 ,,
Arrive Agricola	2.42 ,,
Leave do.	2.45 ,,
Arrive Albouystown	2.58 ,,
Leave do.	3.00 ,,
Arrive General Post Office ...	3.10 ,,

A. W. SWAIN,
Postmaster General.

Miscellaneous.

TO HEADS OF DEPARTMENTS.

DEPARTMENTAL SUPPLIES.

THE attention of Heads of Departments is hereby drawn to the requirement of No. 4 of the Tender Regulations as amended by Government Secretary's Circular No. 1974 of the 29th April, 1910, namely:—

"The Head of every Public Department "which is supplied with articles by Con-"tract, shall forward to the Auditor Gener-"al, before the 31st May in each year, a "list of the articles and the quantities "approximately of such articles as may be "required for the use of his Department," during the ensuing calendar year, "and it "will be the duty of the Auditor General to "see that such list is duly received by him."

2. In preparing this list, it is requested, that references to the corresponding classes, numbers and descriptions, in the current contracts, be given.

W. J. ROBSON,
Auditor General.

Audit Office,
9th May, 1911.

NOTICE.

MEDICAL BOARD.

IN accordance with the provisions of the Medical Ordinance of 1886, I hereby give notice that I will attend at my office, Victoria Law Courts, Georgetown, between the hours of 10 a.m. and 4 p.m. on Wednesday, 7th June, 1911, to receive the votes of those entitled to vote for the election of one person to serve on the Medical Board in the place of Dr. Wylie, who has left the colony.

The person elected must be duly registered under Ordinance No. 5 of 1886.

By the Medical Ordinance of 1886, it is provided that every person who is registered as duly qualified to practise medicine or surgery in the colony is entitled to vote at such election, and that any person entitled to vote who does not attend the election may vote by letter in writing signed by him and transmitted before 4 p.m. of the day on which the election is to be held.

J. E. GODFREY,
Surgeon General, and
Chairman, Medical Board.

Surgeon General's Office,
Georgetown, Demerara.

SUMMARY OF REPORTS OF ESTATES' HOSPITAL FOR THE PERIOD 26TH TO 31ST MARCH, 1911.

	In-Patients.			Out-Patients.		
	M.	F.	T.	M.	F.	T.
Remaining from last week	684	277	961	102	73	175
Admitted during week ...	550	237	787	68	59	127
Discharged during week..	536	227	763	83	72	155
Died during week ...	9	6	15	...	...	...
Remaining on 31.3.1911....	689	281	970	87	60	147
Increase	5	1	9	...	...	...
Decrease	...	...	...	15	13	28

J. E. GODFREY,
Surgeon General.

Digitized by Google

NOTICE.

MEDICAL DEPARTMENT.

Table showing the Number of Cases of Anchylostome Infection on the different Sugar Estates in the Colony from June, 1904, to April, 1911.

Names of Estates.	No. of Cases reported to March, 1911.	No. of Cases for April, 1911.	Total.
Skeldon ...	346	1	347
Springlands ...	128	—	128
Port Mourant ...	396	13	408
Albion ...	714	17	731
*Adelphi ...	169	—	169
Rose Hall ...	368	2	370
Mara ...	1,048	19	1,067
*Ma Retraite ...	251	—	251
Friends ...	2,060	6	2,066
*Everton ...	580	—	580
Providence (Berbice) ...	434	3	437
Blairmont ...	3,133	33	3,166
Bath ...	247	1	248
Cane Grove ...	4,379	22	4,401
Melville ...	1,937	15	1,952
Cove & John ...	2,698	14	2,712
Hope ...	2,891	21	2,912
Enmore ...	2,487	47	2,534
Nonpareil ...	3,412	33	3,445
Lusignan ...	717	2	719
Mon Repos ...	565	—	565
La Bonne Intention ...	362	4	366
Success (Dem.) ...	847	5	852
Vryheid's Lust ...	65	—	65
Ogle ...	1,497	10	1,507
Diamond ...	5,490	79	5,569
Farm ...	2,536	28	2,564
Providence (Dem.) ...	3,350	29	3,379
*Peter's Hall ...	1,048	—	1,048
Houston ...	748	1	749
Wales ...	5,057	35	5,092
Nismes ...	1,664	44	1,708
Schoon Ord ...	181	—	181
Versailles ...	1,839	15	1,854
*Vreed-en-Hoop ...	64	—	64
*Windsor Forest ...	214	—	214
*Cornelia Ida ...	142	—	142
Leonora ...	684	1	685
Ultvlugt ...	788	9	797
De Kinderen ...	410	—	410
Tuschen ...	25	2	27
*Vergenoegen ...	61	—	61
Golden Fleece ...	876	3	879
Taymouth Manor ...	1,855	4	1,859
Anna Regina ...	2,045	44	2,089
Hampton Court ...	2,883	21	2,904
Marionville ...	1,870	6	1,876
*Success (Ess.) ...	81	—	81
Total ...	65,641	589	66,230

*Hospitals Closed.

J. E. GODFREY,
Surgeon General.

Surgeon General's Office,
Georgetown, Demerara,
26th May, 1911.

BRITISH GUIANA.—MEDICAL DEPARTMENT.

ABSTRACT OF REPORTS OF HOSPITALS AT THE UNDERMENTIONED INSTITUTIONS.

FOR THE PERIOD, 26TH TO 31ST MARCH, 1911.

Hospitals at	Remaining from last week. M.	F.	T.	Admitted in the week. M.	F.	T.	Discharged in the week. M.	F.	T.	Died in the week. M.	F.	T.	Remaining at the end of the week. M.	F.	T.	Increase. Total.	Decrease. Total.	Number of Inmates. M.	F.	T.	Percentage of Sickness. Total.	Remarks.
H. M. P. Settlement ...	5	...	5	2	...	2	4	...	4	...	...	...	3	...	3	...	2	146	...	146	4·8	
Georgetown Prison ...	2	...	2	4	...	4	6	...	6	...	...	...	...	...	...	...	2	132	19	151	4	
New Amsterdam Prison ..	1	...	1	4	...	4	1	...	1	...	...	...	4	...	4	3	...	36	6	42	11·9	
Suddie Prison ...	1	...	1	...	...	...	...	...	...	...	...	...	1	...	1	...	...	40	3	43	2·3	
Outerneeming Industrial School ...	3	...	3	1	...	1	2	...	2	...	...	...	2	...	2	...	1	97	...	97	4·1	
Total ...	12	...	12	11	...	11	13	...	13	...	...	...	10	...	10	3	5	451	28	479	4·8	

J. E. GODFREY,
Surgeon General.

Digitized by Google

PUBLIC HOSPITALS.—BRITISH GUIANA.

RETURN FOR THE PERIOD 26TH TO 31ST MARCH, 1911.

HOSPITAL AT	Remaining from last week.			Admitted.			Discharged recovered.			Discharged for other causes.			Died.			Remaining on 31.3.1911.			Out-patients.		
	M.	F.	T.	M.	F.	T.	M.	F.	T.	M.	F.	T.	M.	F.	T.	M.	F.	T.	M.	F.	T.
Georgetown ...	274	208	482	115	92	207	33	32	65	68	45	113	12	3	15	276	220	496	284	401	685
New Amsterdam ...	89	54	143	37	15	52	12	17	29	3	2	5	4	1	5	107	49	156	146	193	339
Suddie ...	67	31	98	20	6	26	3	2	5	14	7	21	2	2	4	58	26	84	64	99	163
Bartica ...	8	5	8	5	2	7	2	...	2	1	...	1	2	...	2	8	2	10	5	7	12
Morawhanna ...	6	4	10	2	2	4	2	1	3	1	1	2	...	1	1	5	3	8	14	9	23
Potaro ...	2	...	2	2	...	2	...	...	...	2	...	2	...	...	...	2	...	2	16	4	20
Arakaka ...	3	...	3	1	...	1	...	...	...	2	...	2	...	...	...	2	...	2	7	...	7
Total ...	439	297	736	182	117	299	52	52	104	91	55	146	20	7	27	458	300	758	536	713	1,249

PUBLIC ASYLUMS.

Lunatic Asylum ...	469	297	766	1	2	3	...	...	...	...	...	...	1	...	1	469	299	768	...	...	...
Leper Asylum ...	300	124	424	...	1	1	...	...	...	...	...	...	...	2	3	299	123	422	...	...	...
Total ...	769	421	1,190	1	3	4	...	...	...	...	...	...	2	2	4	768	422	1,190*	...	...	...

PUBLIC DISPENSARIES.

DISPENSARIES AT	OUT-PATIENTS.		
	M.	F.	T.
Georgetown No. 1 ...	10	18	28
Do. No. 2 ...	17	50	67
Do. No. 3 ...	19	51	70
Medical Station, Albouy's Town ...	11	32	43
Demerara River ...	6	3	9
Berbice do. ...	7	2	9
Upper Pomeroon River ...	4	2	6
Lower Pomeroon River ...	15	7	22
Moruca ...	16	15	31
Total ...	105	180	285

J. E. GODFREY,
Surgeon General.

GEORGETOWN, DEMERARA.—Printed and Published every *Wednesday and Saturday*, and on such Extraordinary Days as may be directed by His Excellency the Governor, by "The Argosy" Company, Limited, at their Office, Lot 35, Water Street Robb's Town. Subscription—Four Dollars per annum; Single Copies, 4 Cents each.—Wednesday, 31st May, 1911.

Digitized by Google

Vol. XXXIII. No. 45.

1,509

The Official Gazette

OF BRITISH GUIANA.

Published by Authority of His Excellency the Governor.

GEORGETOWN, SATURDAY, JUNE 3RD, 1911.

Government Notice.

GOVERNMENT SECRETARY'S OFFICE,
Georgetown, Demerara,
287. 2nd June, 1911.

HIS Excellency the Governor has approved of the following programme for the celebration of the Coronation of Their Most Gracious Majesties King George V. and Queen Mary in Georgetown on the 22nd and 23rd instant:—

THURSDAY, 22ND JUNE.

The Local Forces will parade at Eve Leary at 8 a.m. when a programme similar to that followed on the occasion of the King's Birthday (3rd June) will be carried out, a *Feu de Joie* and the usual salutes being fired.

Services will he held at 10.30 a.m. in all the principal churches of the Colony. His Excellency the Governor, the principal officers of the Government, the Mayor and Town Council and the Foreign Consuls will be invited to attend at the Anglican Cathedral where the Militia Band will be in attendance.

The Town will be illuminated in the evening, and householders are asked to be so good as to have their illuminations complete by 8 p.m.

The Governor will give a ball at Government House for which invitations will be issued.

FRIDAY, 23RD JUNE.

The school children will assemble at the Parade Ground at 10 a.m., being marched thither from their respective schools. The Band will be in attendance and after being addressed by the Governor the children will sing the National Anthem and patriotic songs. Medals are to be presented to the children before assembling at the Parade Ground, and are to be worn by them on left breast. The children will be marched back to their schools where refreshments will be distributed.

Digitized by Google

A Gymkhana Race Meeting will be held at the Bel Air Race Course, commencing at 1 p.m. The Band will be in attendance. There will be charges for admission.

A firework display will be given in the evening by the De Barros Brothers on the Georgetown Football Club Ground at a time to be advertised. A charge will be made for admission and for seats.

By Command,

CHARLES T. COX,
Government Secretary.

Government Notices.

GOVERNMENT SECRETARY'S OFFICE,
Georgetown, Demerara,
288. 2nd June, 1911.

HIS Excellency the Governor has been pleased to make the following acting appointments in the Government Secretary's Office :—

James Drysdale, Esquire, acting Principal Clerk, to act as Assistant Government Secretary.

George Ball Greene, Esquire, First Class Clerk, to act as Principal Clerk.

289. 2nd June, 1911.

REFERRING to Government Notice No. 129 of the 21st March last, the Secretary of State for the Colonies has been pleased to grant to the Hon. J. H. W. Park, Colonial Civil Engineer, an extension of leave on half salary for two months from the 19th of July.

290. 2nd June, 1911.

HIS Majesty's Principal Secretary of State for the Colonies has been pleased to appoint John Hampden King, Esquire, Assistant Government Secretary, to be Immigration Agent General.

291. 2nd June, 1911.

REFERRING to Government Notice No. 167 of the 4th October last, the Secretary of State for the Colonies has been pleased to grant to Walter Charles Shankland, Esquire, Secretary to the Local Government Board and Inspector of Districts, an extension of leave on half salary from the 30th instant to the 7th December.

By Command,

CHARLES T. COX,
Government Secretary.

Militia and Volunteer Orders.

BY COLONEL G. C. DE RINZY,
Commandant, British Guiana Local Forces,
Headquarters, Georgetown,
2nd June, 1911.

DUTIES.

1. N. C. Officer on duty for the ensuing week:—
Corpl. Pearce.
Next for duty :—Sergt. Webber.

ARTILLERY.

PARADES.

2. The following is the detail of parades for the ensuing week :—
Saturday, 7 a.m., King's Birthday Parade. Dress Review Order Blue.
Tuesday, 5. p.m., 4.7 inch Gun Drill.
Thursday, 5. p.m., Semaphore Class. Recruits 4.7 inch Q.F. Gun Drill.
Friday, 5. p.m., Foot Manning Parade. (Paid).

STRENGTH.

3. The undermentioned men having enrolled for service with the Artillery Company are taken on the strength and allotted Regimental Numbers :—
No. 2359 Gr. Newsam, B. W.
No. 2360 Gr. Irwin, I. C.
No. 2361 Gr. Day, F. A.

RESIGNATION.

4. His Excellency the Governor and Commander-in-Chief has been pleased to accept the resignation of the undermentioned man :—

No. 2,315 Gr. A. L. Wight.

He is hereby directed to return his uniform and equipment to the Quarter Master's Store not later than the 10th June.

VOLUNTEERS.

5. Leave of absence has been granted to Captain Gomes for four months from the 26th May, 1911.

STRENGTH.

6. The undermentioned N.C. Officers and men are struck off the strength of "B" Company from this date :—

No. 153, Sergt. Roach	No. 161 Corpl. Franker.
No. 126, Corpl. Franker	No. 188, Corpl. Bennett.
No. 116, Lc.-Corpl. Lopes	No. 162, Pte. Vieira.
No. 257 Pte. Matthews	No. 147, Pte. Rufino.
No. 198 Pte. Owen	No. 181, Pte. Franker.
	No. 196, Pte. Hastings.

H. S. WALKER, Captain.
Adjutant, Local Forces.

Digitized by Google

Judicial Notice.

BRITISH GUIANA.

LIST of Cases for trial at the Session of the Supreme Court (Criminal Jurisdiction) for the County of Demerary, commencing the Seventh day of June, 1911.

No.	Name of Accused.	Offence.	Date of Trial.
1	Lewis Bushell, *alias* Lewis Jacobs	... Breaking and entering dwelling house..	7th June, 1911.
2	Frederick Hall	... Forgery	,, ,, ,,
3	Walter B. Wills	... Libel	,, ,, ,,
4	James Douglas, *alias* William Griffith	... Larceny of a cow	,, ,, ,,

JOSEPH J. NUNAN,
Acting Attorney General.

Judicial Notice.

SUPREME COURT OF BRITISH GUIANA.

COUNTY OF DEMERARA.

APPELLATE JURISDICTION.

HEARING LIST.

THE following appeal is fixed for hearing on Friday, the 16th day of June, 1911:—

Appellant.	Respondent.
HENRY THOM.	THE CONSOLIDATED RUBBER AND BALATA ESTATES, LTD.
E. G. Woolford. Counsel.	W. V. Sherlock, Counsel.

L. C. DALTON,
Registrar.

Registrar's Office of British Guiana, Georgetown, Demerara, this 30th day of May, 1911.

SUPREME COURT OF BRITISH GUIANA.

LIMITED JURISDICTION.

THIS 30TH DAY OF MAY, 1911.

SCOTTS, LIMITED,
versus
SANDBACH, PARKER & COMPANY.

This is an application for an interim injunction to restrain the defendants against trespassing on the plaintiffs' land and the foreshore thereto, to wit, lot 45, Water Street, Robbstown, Georgetown, and either by themselves, their servants, workmen and agents and all others acting on their behalf from entering on the said lot 45, and the foreshore thereto, or from erecting or causing to be erected or continuing to erect a wooden or other bridge or structure of any kind in front of or across the stelling on the said lot 45, or from in any way interfering with or obstructing the plaintiffs' right of way and use and enjoyment or right to use and enjoy the said lot 45 and the foreshore thereto and from using any bridge or other structure of any kind which may have already been erected, built or constructed by the defendants on the said lot 45 and the foreshore thereto.

From the affidavits and documents put in, it appears that Scotts, Limited, are the lessees of all that piece of land known as lot 45, Water Street, Robbstown, with the buildings and erections thereon for the residue now to come and unexpired of a term of five years from the 1st day of January, 1909 (originally granted to Scott and Company, Limited, who surrendered it to the lessor).

One of the covenants of the lease is that the *lessor* shall at all times during the said term keep the said buildings in as good and tenantable repair, order and condition as they are now in provided always that this covenant shall not apply to the stelling and the buildings thereon which are in bad order and are not required for the purposes of the lessees' business or intended to be leased as a stelling and buildings or otherwise as they now stand.

This is only a covenant as to the repairs the lessor may be called on to do.

The lessee is to carry on or cause to be carried on in and upon the said demised premises or part thereof the trade or business of chemists and druggists or *such other trade or business* as will not affect the insurance existing thereon but shall not carry on or permit to be carried on any noxious, dangerous or offensive trade or business or practice and shall occupy and use the said premises in a good and tenantlike manner.

The defendants acquired the premises on both sides of lot 45, and on 11th March, 1911, leased the said lot 45 for a term of 99 years subject to the lease of the present plaintiffs and movers.

On the *23rd January, 1911*, the defendants obtained a licence under the hand of the Governor to extend to the west the stelling situate at the waterside premises known as "Perot's," thirty feet beyond its north-end and twenty feet beyond its south-end as now existing.

On 31st March, 1911, a similar licence was obtained to extend to the west the stelling on lot 46, Robbstown, sixteen feet beyond its north-end and eleven feet beyond its south-end and *including a span across lot 45, Robbstown, as now existing* and shown on a plan, &c.

The defendants have begun work in connection with this span which although said to be of a permanent nature, and not denied, is alleged to be entirely outside lot 45 and therefore will not interfere with the conduct of plaintiffs' business.

The defendants also say they intend to leave a space between the piles forming the supports to the span across the front of lot 45 situated beyond low water-line sufficient to allow a full-sized punt to pass through to lot 45 at present occupied by the plaintiffs.

On the present motion I am only called on to decide (1) if the plaintiffs have such a cause of action that there is a probability of their being entitled to some relief and ; (2) whether it would be just and convenient to grant an injunction.

I certainly think the plaintiffs have a *primâ facie* case.

In the face of the allegation that there is to be a permanent structure across the front of lot 45 in which a space is intended to be left sufficient for a full-sized punt to pass through to lot 45, I am of opinion that the completion of such a permanent bridge ought to be stayed until the action for an injunction is heard. I do not consider the matter would be covered by damages alone.

I therefore grant the injunction asked for ; it is not to be in the nature of a mandatory injunction, but one restraining from a continuation of the work already done until the action is heard and judgment given, or until further orders.

The costs of this motion is to be costs in the cause.

JOHN E. HEWICK, J.

Digitized by Google

Transports and Mortgages.

Counties of Demerary and Essequebo.

17TH JUNE, 1911.

[FIRST PUBLICATION.]

THE following TRANSPORTS and MORTGAGES are intended to be passed before one of Their Honours the Judges of the Supreme Court of British Guiana on any day after Saturday, the 17th day of June, 1911, which such Judge shall be pleased to appoint, viz.:—

1. By Autar, male, East Indian immigrant, No. 66,898, ex *Rhine*, 1894, of Plantation Cane Grove, East Coast, Demerary, TRANSPORT of a piece of land part of a tract of Crown land situate, lying and being on the left bank of the Mahaica creek, commencing at an iron paal opposite a point about 290 roods below the mouth of Little Biabu Creek, and extending thence N. 71° 09' W. 221 roods, thence S. 18° 51', W. 100 roods, thence S. 71° 09' E. 379 roods, in the county of Demerary and colony of British Guiana, and containing 100 acres as shown on a diagram by Geo. D. Bayley, Government Surveyor, dated the 27th day of January, 1900, and annexed to the Grant (No. 2,354) issued to the said Autar on the 1st June, 1900, said piece of land hereby transported having a façade of 31½ (thirty-one and a half) roods commencing from the northern boundary of the said tract, and extending in a southerly direction by the full depth of the said Grant, subject to the conditions of the said Grant,—to and in favour of Ramcharan, male, No. 81,781, ex *Foyle*, 1899, of Plantation Cane Grove, aforesaid.

2. By Eugene Euterpe Thomas, spinster, and Lionel Trevelyan Thomas, bachelor, as the sole heirs, *ab intestato*, of their deceased mother Margaret Donald Thomas, born Cameron, who was married in community of property to their father Robert Dudley Thomas, now deceased, and as the sole heirs, *ab intestato*, of their said father, and by Amy Mabel Thomas, born Boyce, widow, in her own right as having been married in community of property the said Robert Dudley Thomas, all of Bagot's Town, East Bank, Demerara, TRANSPORT of lot number 73 (seventy-three), of that part of Plantation Rome, situate on the East Bank, Demerara, known as the village of Agricola as described on a plan thereof, by the Sworn Land Surveyor James Hackett, dated August, 1842, deposited in the Registrar's Office of the counties of Demerary and Essequebo on the 22nd May, 1847, no building thereon,—to and in favour of Dukhusing, male, No. 26,260, ex *Foyle*, 1885, of Agricola, East Bank, Demerara.

3. By Alfred Augustus Van Sluytman, of Tenez Ferme, Rio Pomeroon, TRANSPORT of a tract of Crown land, situate on the left bank of the Pomeroon River, commencing about 2 miles below Eurowa Point, and 55 roods below the lower boundary of a tract held under Licence of Occupancy No 523, by J. De Agrella, and extending thence in façade N. 27° 56' W. 25 roods by a mean depth S. 62° 4' W. of 300 roods, and containing 25 acres as shown on a diagram thereof by William Cunningham, acting Government Surveyor, dated 28th February, 1902, and annexed to the Grant (No. 3,179) of the said tract of land issued to the said Mary Rodrigues on the 12th August, 1902, subject to the conditions contained in said Grant,—to and in favour of William Youncker, of Ferndale, Pomeroon, aforesaid.

4. By Sreechurn, R. of D. No. 33,098, ex *Main*, 1887, and Motilall, both male East Indian immigrants, and both of Pln. Cane Grove, East Coast, Demerary, as two of the heirs, *ab intestato*, of their deceased, father Himut, No. 32,776, ex *Main*, 1887, and by the said Schreechurn in his quality as the sole executor under the last will and testament of his mother Gomia, No. 32,762, ex *Main*, 1887, deceased, in her own right as having been married to the said Himut in community of property, TRANSPORT of a piece of land part of a tract of land situate on the left bank of the Mahaica creek, in the county of Demerary colony of British Guiana, commencing 4 roods above a place known as "Powder Flask" and extending thence upwards in façade S. 17° 39' W. 118 roods by a mean depth N. 72° 39' W. 300 roods and containing one hundred and eighteen acres, as shown on a diagram thereof by F. U. Tronchin, acting Government Surveyor, dated 15th July, 1896, and annexed to the original Grant of the said tract of land, dated 15th December, 1898, the said piece of land hereby transported having a façade of six roods, commencing at a point thirty-nine roods from the northern boundary of the said tract of land and extending in a southerly direction by the whole depth of the said tract of land, subject to the conditions contained in the said Grant,—to and in favour of Ramsurn, male, No. 26,541, ex *Foyle*, 1885, of Mahaica, East Coast, Demerary.

5. By James Griffith Leander, of Ann's Grove Village, East Coast, Demerary, Isaac Leander and Caroline Jacob, singlewoman, both of Victoria Village, East Coast, Demerary, and Joshua Leander, of New Amsterdam, Berbice, four of the heirs under the last will and testament of Elizabeth Goring, widow, decd., and the heirs, *ab intestato*, of their brother Robert Eastman Roach, deceased, who was the other heir under the said last will and testament of Elizabeth Goring, deceased, the said Elizabeth Goring being one of the legatees under the last will and testament of her husband Michael Goring, deceased, to whom she was married in community of property, TRANSPORT of lot number 31 (thirty-one), section A, being part and parcel of the lands of Pln. Northbrook, now called Victoria, situate on the east sea coast of the county of Demerary as laid down on a plan by the Sworn Land Surveyor, M. Newlands, dated March, 1853, deposited in the Registrar's Office of the counties of Demerary and Essequebo on the twenty-fifth day of August, 1854, with the building thereon,—to and in favour of Sooluchuy, female East Indian, No. 63, ex *Elbora*, 1878, of Victoria Village, aforesaid.

6. By David Alexander Glasgow, of Friendship Village, East Coast, Demerara, TRANSPORT of one undivided fourth (¼) part or share of and in lot number 35 (thirty-five), part of the plantation or estate called Bachelor's Adventure, situate on the east sea coast of the county of Demerary, in the colony of British Guiana, bounded on the east by Plantation Paradise, on the west by Plantation Enterprise, on the north by the sea, and on the south by Crown lands, the said lot 35 being laid down and defined on a plan of part of Plantation Bachelor's Adventure, East Coast, Demerary, British Guiana, surveyed and paaled off at the request of the proprietors by Ewald C. H. Klantky, Sworn Land Surveyor, dated 9th January, 1907, and deposited in the Registrar's Office of British Guiana on the 12th day of February, 1907, no buildings thereon,—to and in favour of Somaria, singlewoman, No. 57,509, ex *Brenda*, 1892, of Bachelor's Adventure, East Coast, Demerara.

7. By Sumaiah, singlewoman, East Indian immigrant, native of this colony, of east half lot number 60, Alexanderville, Kitty, TRANSPORT of the east half of lot number 60 (sixty), part of that portion of Plantation Kitty, situate on the east sea coast of the county of Demerary, and colony of British Guiana, known as the Village of Alexanderville, which said lot is laid down and defined on a diagram of the village of Alexanderville, being a portion of Plantation Kitty, made by Cathcart Chalmers, Sworn Land Surveyor, dated 3rd August, 1867, and deposited in the Registrar's Office of British Guiana on the 20th September, 1867,—to and in favour of Itwaru, male immigrant, B. R., No. 406, of 1889 of Alexanderville, aforesaid.

8. By Robert Hugh Birkett, of lot 29, Albouy's Street, Albouystown, TRANSPORT of the east half of the east half of lot number 29 (twenty-nine), Albouy's Street, Albouystown, with all the buildings and erections thereon, save and except two buildings thereon belonging to Hubert Albert Callender and George Chase, respectively, and subject to the leases in favour of the said Hubert Albert Callender and George Chase, respectively, also subject to a First Mortgage dated 25th August, 1910, passed to The British Guiana Building Society, Limited,—to and in favour of Joseph O'Donnell Roach, of lot 64, Howes Street, Charlestown, Georgetown.

9. By Egbert Titterton Wharton, of 53, Upper Bent Street, Wortmanville, Georgetown, TRANSPORT of the east half of lot number 150 (one hundred and fifty), in that part of Georgetown called Bourda, as laid down and defined on the plan of the Town districts, situated on the lands of the Vlissengen estate made by the Sworn Land Surveyor Luke M. Hill, dated 17th June, 1879, and deposited in the Registrar's Office of the counties of Demerary and Essequebo on the first of November, 1879, said plan having been approved of by the Governor and Court of Policy on the 22nd of September, 1879, and deposited in the Registrar's Office aforesaid, in pursuance of the provisions of section sixty-four of Ordinance No. 2 of the year 1876, with all the buildings and erections thereon, subject to a First Mortgage passed in favour of The British Guiana Building Society, Limited, on the 18th day of September, 1905,—to and in favour of Augustus Bernard D'Ornellas, of 61, Brickdam, Georgetown.

10. By Edward Roney Forshaw, of Friendship Village, East Coast, Demerara, Oliniel Trounsel Henderson, of 294, Murray Street, Georgetown, and George Whitfield Forshaw, of 51, Brickdam, Georgetown, in their quality as the joint executors under the last will and testament of Theodosia Wilhelmina Forshaw, deceased, TRANSPORT of west half lot number 168 (one hundred and sixty-eight), in North Cummingsburg district, in the city of Georgetown, in the county of Demerary and colony of British Guiana, with the buildings thereon,—to and

Digitized by Google

in favour of Maria De Freitas, the wife of Alfredo De Freitas, of 189, Church Street, Georgetown, Demerara.

11. By Sophia Godday, born Smith, the wife of Allen Godday, of 240, Forshaw Street, Queenstown, in the city of Georgetown, a FIRST MORTGAGE on the west half of lot 240 (two hundred and forty), in that part of Georgetown called Queenstown Ward, as laid down and defined on the plan of the district, situated on the lands of the Thomas estate, made by the Sworn Land Surveyor Luke M. Hill, C.E., dated 1st September, 1887, and deposited in the Office in Georgetown of the Registrar of the colony of British Guiana on the seventh day of April, 1888, in pursuance of the provisions of section six of Ordinance two of 1887, said west half of said lot number 240 (two hundred and forty), being subject to the By-Laws and Regulations passed by the Mayor and Town Council on the 15th May, 1888, and sanctioned by the Governor and Court of Policy on the 10th July, 1888, and all the buiidings and erections thereon,—to and in favour of The Demerara Mutual Life Assurance Society, Limited, of lots 1, 2 and 3, High Street, Robbstown, Georgetown.

12. By Maria De Freitas, the wife of and assisted as far as need be by her husband Alfredo De Freitas, of lot 189, corner of Church and Waterloo Streets, in the city of Georgetown, a FIRST MORTGAGE on west half lot number 168 (one hundred and sixty-eight), in North Cummingsburg district, in the city of Georgetown, in the county of Demerary and colony of Briti-h Guiana, and all the buildings and erections thereon,—to and in favour of The Hand-in-Hand Mutual Guarantee Fire Insurance Company of British Guiana, Limited, of lots 1, 2 and 3, High Street, Robbstown, Georgetown.

13. By Joseph Maynard, of 107, Leopold Street, Georgetown, TRANSPORT of, *firstly*, the north half of the west half of the concession or lot known on the Receiver's books as number 87 (eighty-seven) or 107 (one hundred and seven), situate in New Freeburg, Werk-en-Rust, in the city of Georgetown, in the county of Demerary, in the colony of British Guiana, with all the buildings and erections thereon, subject to a First Mortgage in favour of The British Guiana Building Society, Limited, dated the 14th January, 1911; and *secondly*, the south half of the west half of the lot known on the Receiver's books as number 87 (eighty-seven), mentioned and referred to in the Town books as west half of the south half of lot number 87, also known as lot number 107, Werk-en-Rust, in the city of Georgetown, in the county of Demerary, in the colony of British Guiana, with all the buildings and erections thereon, subject to a First Mortgage in favour of The British Guiana Building Society, Limited, dated 14th January, 1911,—to and in favour of Joseph Wallace Weeks, of lot 34, Upper D'Urban Street, Wortmanville, Georgetown.

14. By Sarah Garnes, widow, of 138, Regent Road, Bourda, Georgetown, in her own right as having been married in community of property to and as the sole heiress under the last will and testament of Christopher Garnes, deceased, TRANSPORT of the west half of lot number 138 (one hundred and thirty-eight), situate in Bourda, in the city of Georgetown, with the buildings thereon,—to and in favour of Pedro Vincente Figueira, of 7, New Market Street, Georgetown.

15. By Gobin Maradge, of Plantation Success, Leguan, in the county of Essequebo, TRANSPORT of lot number 251 (two hundred and fifty-one), in that part of Georgetown called Queenstown Ward, as laid down and defined on the plan of the district, situated on the lands of the Thomas estate, made by the Sworn Land Surveyor Luke M Hill, C.E., dated 1st September, 1887, and deposited in the Office in Georgetown of the Registrar of the colony of British Guiana on the 7th day of April, 1888, in pursuance of the provisions of section six of Ordinance two of 1887, said lot number 251 (two hundred and fifty-one), being subject to the lien of the Mayor and Town Council of Georgetown, and subject also to the By-laws and Regulations annexed hereto, passed by the Mayor and Town Council on the 15th May, 1888, and sanctioned by the Governor and Court of Policy on the 10th July, 1888, with all the buildings and erections thereon,—to and in favour of Bindrabin, free coolieman, of Bachelor's Adventure, East Coast, Demerara.

16. By George Russell Garnett, of Colgrain House, Camp Street, Georgetown, in his quality as one of the duly constituted attorneys in this colony of La Penitence Estates Company, Limited, whose registered office is at 23, Rood Lane, London, England, TRANSPORT of a lot of land containing 70 square roods Rhynland measure, and equal to 0.245 of an English acre, portion of Plantation Johanna Cecilia, *cum annexis*, situate in the county of Essequebo, in the colony of British Guiana, the said lot being laid down and defined on a diagram by L. S. Hohenkerk, Sworn Land Surveyor, dated 19th July, 1907, and deposited in the Registrar's Office of British Guiana on the 10th November, 1908, with all the buildings and erections thereon,—to and in favour of the Chairman of the British Guiana District of the Wesleyan Methodist Society for and on behalf of the said Society.

Registrar's Office of British Guiana, Georgetown, Demerary, this 2nd day of June, 1911.

L. C. DALTON,
Registrar.

Counties of Demerary and Essequebo.

10TH JUNE, 1911.

[SECOND PUBLICATION.]

THE following TRANSPORTS and MORTGAGES are intended to be passed before one of Their Honours the Judges of the Supreme Court of British Guiana on any day after Saturday, the 10th day of June, 1911, which such Judge shall be pleased to appoint, viz:—

1. By John Fernandes, of 10, Commerce Street, Georgetown, TRANSPORT of the east half of lot number 136, in that part of Georgetown called Lacytown, as laid down and defined on the plan of the Town Districts, situated on the lands of the Vlissengen estate made by the Sworn Land Surveyor Luke M. Hill, dated 17th June, 1879, and deposited in the Registrar's Office of the counties of Demerary and Essequebo on the 1st of November, 1879, said plan having been approved of by the Governor and Court of Policy on the 22nd of September, 1879, and deposited in the Registrar's Office aforesaid in pursuance of the provisions of section 64 of Ordinance No. 2 of the year 1876, with all the buildings and erections thereon subject to the lien of the Receiver General of British Guiana and subject to a First Mortgage passed thereon on the 5th November, 1910, in favour of The British Guiana Mutual Fire Insurance Company, Limited, of Hincks Street, Georgetown,—to and in favour of Joseph Albert Spencer, of 249, South Street, Bourda, in the city of Georgetown.

2. By Antonio Alves, of Endeavour Village, Leguan, TRANSPORT of a piece of land situate in Leguan Island, in the county of Essequebo, in front of Plantation Endeavour, containing half an acre and known on a diagram thereof by the Sworn Land Surveyor A. Buchanan, deposited in the Registrar's Office of the counties of Demerary and Essequebo as lot number 36 (thirty-six), no building or erections thereon,—to and in favour of Bhugwandin, male, No. 22, ex *Pandora*, 1878, of Plantation Endeavour, Leguan.

3. By Pariang, male, native of the colony, of Plantation Diamond, East Bank, Demerary River, TRANSPORT of a piece of land part of the east half of the east half of the west half of the west half of Plantation Mes Delices, situate in Canal No. 1 (one), on the west bank of the river Demerara, and colony of British Guiana, said piece of land hereby transported having a façade commencing 19 (nineteen) feet from the eastern boundary of the said land and extending in a westerly direction by the whole depth of the said land, with all the buildings and erections thereon, subject to the right of drainage to the proprietor or proprietors of the lands to the west of the said property at all times,—to and in favour of Monohur, male, R. of D, No. 75,714, ex *Ems*, 1896, of Plantation Mes Delices, Canal No. 1, West Bank, Demerary.

4. By Amelia Simmons, widow, Eliza Sam, singlewoman, both of Belle Plaine, Wakenaam, Essequebo, and Angelina Beatrice Richards, the wife of James Alexander Richards, of lot 87, Barrack Street, Kingston, Georgetown, TRANSPORT of a piece of land part of lot number 15, of that part of the front lands of Pln. Belle Plaine, situate in the Island of Wakenaam, in the county of Essequebo, now known as the Village of Melville, agreeably with a diagram thereof by the Sworn Land Surveyor William Dickson, deposited in the Registrar's Office of the counties of Demerary and Essequebo, the said piece of land hereby transported having a façade of 6 (six) roods commencing at a point fifteen roods from the south western corner of the said lot and extending in an easterly direction by the whole breadth of the said lot,—to and in favour of Gooljar, male, East Indian, No. 212, ex *Michael Angelo*, 1869, of Palmyra, Wakenaam, aforesaid.

5. By Pierre Jacques Willems, of Vreed-en-Hoop, West Bank, Demerary river, TRANSPORT of an undivided half part or share of and in the plantation or piece of land situate at the mouth of the Hyama or the Hyama Creek, in the River Demerary in the county of Demerary named Dunoon, and an undivided half of and in all the buildings, erections, machinery, rights, easements and appurtenances thereon and thereto belonging; the said Plantation or piece of land containing two thousand and sixty acres and being bounded on

Digitized by Google

the east by the River Demerary, on the north by a line running S. 80° W. seven hundred and fifty roods from a paal branded L.M.H. thirty-five roods from the mouth of the Hyama creek on its north bank, on the south by a line seven hundred and fifty roods in length bearing S. 85° W. from a paal encased in brick work, this line passing through the centre of another brick paal about twenty roods further in on the side-line dam between Dunoon and Aurora, and on the west by the line adjoining the extremities of the north and south boundaries and bearing N. 30 deg. W. across the creek as laid down and defined on a diagram thereof by the Sworn Land Surveyor Luke M. Hill, dated 19th November, 1877, and deposited in the Registrar's Office of the counties of Demerary and Essequebo on the 14th day of March, 1878, save and except the piece of land part of the said plantation Dunoon, delineated and defined on a diagram thereof by the Sworn Land Surveyor John Peter Prass, dated 15th day of February, 1887, and deposited in the Office in Georgetown of the Registrar of British Guiana on the 23rd day of June, 1887, subject to a First Mortgage passed on the said property in favour of Evan Wong on the 4th day of March, 1911,—to and in favour of Ursula Cottam, singlewoman, of Vreed-en-Hoop, West Bank, Demerary.

6. By Albertina Gertrude McLean, born Stuart, the wife of Henry McLean, of 110, Regent Street, Georgetown, in her quality as the heiress *ab intestato* of her mother Ellen Stuart, deceased, and under the last will and testament of her father Nathaniel Stuart, deceased, who was married to the said Ellen Stuart in community of property, TRANSPORT of the east half of a piece of land part of Plantation Thomas, situate on the east sea coast of the county of Demerary now called Albert-town and known on a chart thereof by the Sworn Land Surveyor Joseph Hadfield, dated October, 1842, and deposited in the Registrar's Office of the counties of Demerary and Essequebo on the 7th of August, 1847, as lot number 96 (ninety-six), with all the buildings and erections thereon,—to and in favour of Etheline Celestine Hunter, widow, of lot 27, Fort Street, Kingston.

7. By Alice Fraser, born Griffith, widow, of lot 41, D'Urban Street, Georgetown, a FIRST MORTGAGE on the east half of lot number 41 (forty-one), situate in South Newburg, Werk-en-Rust District, in the city of Georgetown, Demerara, and on all the buildings and erections thereon,—to and in favour of the estate of Maria de Souza, *non compos mentis*.

8. By The Local Government Board of British Guiana, TRANSPORT of lots numbers 22 (twenty-two) and 53 (fifty-three), south side, Craig Back Lands, being a part and portion of that piece of land situate on the east bank of the Demerara river, in the county of Demerara, being the Back Lands of Plantation Craig and Good Success more particularly shown and delineated on the plan signed by James Allen Purser Bowhill, acting Commissioner, of Land and Mines, dated 13th June, 1907, and deposited in the Registrar's Office of British Guiana on 17th July, 1907,—to and in favour of Sahibdeen, male East Indian, No. 55,798, ex *Jura*, 1892.

9. By The Official Receiver of British Guiana, as assignee of the property of Sahibdeen, Insolvent, TRANSPORT of lots numbers 22 (twenty-two) and 53 (fifty-three), south side, Craig Back Lands, being a part and portion of that piece of land situate on the east bank of the Demerara river, in the county of Demerara, being the Back Lands of Plantation Craig and Good Success more particularly shown and delineated on the plan signed by James Allen Purser Bowhill, acting Commissioner of Lands and Mines, dated 13th June, 1907, and deposited in the Registrar's Office of British Guiana on the 17th July, 1907,—to and in favour of Percy Claud E. Wight, of "Epworth House," Brickdam, Georgetown.

10. By The Mayor and Town Council of Georgetown, TRANSPORT of lot number 151 (one hundred and fifty-one), in that part of Georgetown called Queenstown Ward, as laid down and defined on the plan of the district, situated on the lands of the Thomas estate, made by the Sworn Land Surveyor, Luke M. Hill, C.E., dated 1st September, 1887, and deposited in the Office in Georgetown of the Registrar of the Colony of British Guiana on the seventh day of April, 1888, in pursuance of the provisions of section six of Ordinance two of 1887, subject to the by-laws and regulations passed by the Mayor and Town Council on the 15th May, 1888, and sanctioned by the Governor and Court of Policy on the 10th July, 1888,—to and in favour of James Hewdear Cox, of Beterverwagting, East Coast, Demerary.

11. Reginald Forshaw Wishart, of the corner of Murray and Thomas Streets, Georgetown, in his quality as the duly constituted attorney in this colony of William de Weever Wishart at present out of the colony, a FIRST MORTGAGE on lot number 236 (two hundred and thirty-six), situate in South Cummingsburg District, in the City of Georgetown, and on all the buildings and erections thereon,—to and in favour of The British Guiana Mutual Fire Insurance Company, Limited of lots 27, 28 and 29, corner of Robb and Hincks Streets, Georgetown.

12. By Joshua Thompson, of lot 89, James Street, Albouystown, in his quality as the duly constituted attorney of Elizabeth Vaughan, widow, of lot 86, Hunter Street, Albouystown, in her own right as having been married in community of property to her husband Isaac Vaughan, deceased, TRANSPORT of an undivided half part or share of and in the west half of lot number 86 (eighty-six), part of that part of Pln. La Penitence, situate on the east bank of the River Demerara, in the Colony of British Guiana, called Albuoy's Town, said lot being laid down and defined on a diagram of part of Albouy's Town, made by the Sworn Land Surveyor John Peter Prass, dated 5th June, 1886, and deposited in the Registrar's Office of British Guiana on the 9th day of October, 1886, with an undivided half of the buildings and erections thereon,—to and in favour of Rampersad, male, native of this Colony, of La Penitence, East Bank, Demerara.

13. By John Joseph Pistano, of Pln. Huntley, East Coast, Demerary, TRANSPORT of three (3) roods of land part of lot number (10) ten, bounded on the west by lot number (9) nine, on the north by the public road, on the south by Plantations Sanctuary, by the full depth of said lot, part of the east half of Plantation Huntley or lot number (6) six, situate between the Abary and Mahaicony Creeks, east sea coast of the county of Demerary, said lot being laid down and defined on a plan of a part of the said Plantation made by Ewald C. H. Klautky, dated 1st February, 1910, and deposited in the Registrar's Office of British Guiana on the 15th March, 1910, save and except a strip of land now occupied by the Demerara Railway Company, measuring (100) one hundred feet in width and at present enclosed by wire fences running through the said Plantation Huntley from west to east,—to and in favour of Sookan, male East Indian, No. of Dundee, east coast, Demerary.

14. By Jane Mary Ann Hicken, widow, of lot 7, Lamaha Street, Albert-town, TRANSPORT of the west half of lot number 7 (seven), part of that part of Plantation Thomas, situate on the sea coast east of the county of Demerary, now called Albert-town, and known on a chart thereof by the Sworn Land Surveyor Joseph Hadfield, dated October, 1842, deposited in the Registrar's Office of the counties of Demerary and Essequibo on the 7th August, 1847, with all the buildings and erections thereon, subject to a First Mortgage passed to The British Guiana Mutual Fire Insurance Company, Limited, dated 19th March, 1910,—to and in favour of Percy Claude Wight, of Epworth House, Brickdam.

15. By Edith Elfrida Alicia Field, born Hannays, the wife of Charles Bowden Field, of lot 204, Upper Charlotte Street, Bourda, TRANSPORT of west half of lot number 26 (twenty-six), situate in New Charlestown, city of Georgetown, county of Demerary, with all the buildings and erections thereon, less a passage of ten feet wide, running from the eastern half of the said lot number twenty-six, to the boundary facing Lyng Street, as laid down and defined on a diagram of said lot to be attached to this transport,—to and in favour of Percy Claude Wight, of Epworth House, Brickdam.

16. By Ulyses Sydney Grant, of lot 89, Croal Street, in the city of Georgetown, a FIRST MORTGAGE on north half lot number 109 (one hundred and nine), situate in Stabroek district, city of Georgetown, county of Demerary, and all the buildings and erections thereon,—to and in favour of The British Guiana Building Society, Limited, of lots Nos. 1, 2 and 3, High Street, Georgetown.

17. By Joshua Thompson, of 63, Bent Street, Georgetown, a FIRST MORTGAGE on lot number 89 (eighty-nine), part of that part of Plantation La Penitence, situate on the east bank of the river Demerary, in the colony of British Guiana called Albouystown, said lot being laid down and defined on a diagram of part of Albouystown made by the Sworn Land Surveyor John Peter Prass, dated 5th June, 1886, and deposited in the Registrar's Office of British Guiana on the 9th day of October, 1886, with all the buildings and erections thereon, save and except one building belonging to Permara, East Indian,—to and in favour of Joao Pedro Santos, of 75, Main Street, Georgetown.

18. By Sylvestre A. Francisco, medical practitioner, of lot 81, Camp Street, Georgetown, in his quality as the duly constituted attorney in this colony of Ernest Calisto Francisco and João Bartholomew de Freitas D'Oliveira in their capacity as the joint executors under the last will and testament of Porfirio D'Oliveira, deceased, dated the 7th December, 1910, and recorded in the Registrar's Office of British Guiana on the 23rd day of May, 1911, and by Joao Manoel Pires Taborda and Eliza Georgina Ferreira

Digitized by Google

de Souza Taborda, the wife of the said Joào Manoel Pires Taborda, both of the Island of Madeira, Jose de Freitas Lucio and Maria de Monte Ferreira de Freitas Lucio, the wife of the said Jose de Freitas Lucio, both of Madeira, Antonio Maria Lomelino and Mathilda Ferreira Lomelino, the wife of the said Antonio Maria Lomelino, both of Madeira, Francisco Ferreira de Souza, of Lisbon, Neome Ferreira de Souza, of Brussels, lately married to Julio Cezar de Nobrega Ferreira, jnr., with complete and absolute separation of property but now judicially divorced from her said husband, and Henri Druez and Luciana de Jesus Ferreira Druez, née de Souza, the wife of the said Henri Druez, both of Belgium, the said Eliza Georgina Ferreira de Souza Taborda, Maria de Monte Ferreira de Freitas Lucio, Mathilda Ferreira Lomelino, Francisco Ferreira de Souza, Neome Ferreira de Souza and Luciana de Jesus Ferreira Druez, née de Souza, being the heirs of their deceased parents Francis Ferreira de Souza and Luciana de Monte Martins Ferreira de Souza, who died partly testate and partly intestate, all the said heirs and the said Joào Manoel Pires Taborda, Jose de Freitas Lucio, Antonio Maria Lomelino and Henri Druez being represented herein by their duly constituted attorney in this colony Francisco Gomes de Barros, of 46, Urquhart Street, Georgetown, TRANSPORT of lots A and B, part of the front lands of Plantation La Penitence, situate on the east bank of the River Demerary, now called Albouystown, the said lot A, being known and described on a diagram of a continuation of Albuoystown by the Sworn Land Surveyor, Cathcart Chalmers, dated the 5th February, 1867, and deposited in the Registrar's Office of the counties of Demerary and Essequebo on the 17th April, 1867, and the said lot B, being laid down and defined on a plan of a piece of land known as A and B, Albouystown Village, East Bank, Demerara River, by the Sworn Land Surveyor, James T. Seymour, dated the 14th January, 1911, and deposited in the Registrar's Office of British Guiana on the 25th day of May, 1911, with all the buildings and erections thereon,—to and in favour of Antonio de Freitas, of 21, Broad Street, Georgetown, Demerary.

19. By Francisco Mendonça, of lot 24, Hill Street, Albouystown, TRANSPORT of an undivided half of the east half of lot number 57 (fifty-seven), said half lot measuring 8 (eight) Rhynland roods in length by 5½ (five and one-fifth) Rhynland roods in breadth, being part of that part or portion of Plantation La Penitence, situate on the east bank of the river Demerara, in the colony of British Guiana, extending from low water mark eastward 500 roods in depth by the whole breadth of the said plantation and known as Albouystown, which said lot is laid down and defined on a diagram of part of Albouystown, being part of the lands of the said Plantation La Penitence, made by the Sworn Land Surveyor John Peter Prass, dated 5th June, 1886, and deposited in the Registrar's Office of British Guiana on the 9th day of October, 1886, with the buildings and erections on the east half of the said half lot,—to and in favour of Kasiram, male. R. of D., No. 15, *Casual*, 1909, of lot 87, Hunter Street, Albouystown,

20. By William Yates Perot, of No. 410, Forest Road, Roland Park, Baltimore, Maryland, in the United States of America, as one of the heirs under the last will and testament of William Henry Perot, deceased, who was one of the heirs under the last will and testament of Adolphus William Perot, deceased, TRANSPORT of an undivided fifty-fourth part or share of and in *firstly*, the mud lot and all the buildings thereon and platform described in the transport thereof bearing date 16th December, 1839, as situate in front of the then Colonial Hospital, Water Street, Georgetown, county of Demerary; *secondly*, the water or mud lot number 11 (eleven), situate in the Company's path between South Cumingsburg and Robbstown, transported by J. Hadfield, as attorney of Archibald Lapslie to Henry Howes and Westaway Howes on the 14th of August, 1840, as Sharkey's Water or mud lot number 11 (eleven), the said lot being marked "B" on a diagram thereof by William Hayley, Sworn Land Surveyor, dated Georgetown, 4th July, 1864, and deposited in the Registrar's Office of the counties of Demerara and Essequebo on the 21st of July, 1864, save and except that portion of the said lot B, near the south-east corner thereof measuring 26½ (twenty-six and a half) feet from a line marked D. E. on the said diagram westward in length and 9 (nine) feet in width as defined in said diagram which is reserved as a passage with a right of way to the proprietors of the lot marked C, on said diagram and on the condition that Adolphus William Perot and his successors and assigns as proprietors of the lots marked A and B, on said diagram shall not be at liberty to enclose or erect any building upon that portion of the said lots A and B, to the eastward of the said line marked D.E., without the consent of the proprietors of the said lot C, with an undivided fifty-fourth part of all the buildings, erections and further appurtenances thereon and thereto belonging; and *thirdly*, lot number 145 (one hundred and forty-five) in that part of Georgetown called Lacytown, as laid down and defined on the plan of the Town districts, situated on the lands of Vlissengen estate, made by the Sworn Land Surveyor Luke M. Hill, dated 17th June, 1879, and deposited in the Registrar's Office of the counties of Demerary and Essequebo on the 1st of November, 1879, said plan having been approved of by the Governor and Court of Policy on the 22nd of September, 1879, and deposited in the Registrar's Office aforesaid, in pursuance of the provisions of section 64 of Ordinance No. 2 of the year 1876, with an undivided fifty-fourth part or share of and in all the buildings and erections hereon, subject to the lien of the Receiver General of British Guiana, and subject also as to the premises hereinbefore, firstly and secondly, described to an agreement of lease made on the 27th day of January, 1910, between Frederick James Bankart and John Bridges Laing, in their quality as the administrators of the estate of Adolphus William Perot, deceased, of the one part and John Ernest Tinne, Evelyn Stuart Parker and John Abraham Tinne, carrying on business under the name and style of Sandbach, Parker and Company, of the other part, and subject also as to all the premises hereinbefore described to the annuities bequeathed by the last will and testament of the said Adolphus William Perot, dated the 24th day of June, 1880, and deposited in the Registrar's Office of British Guiana on the 22nd day of November, 1880, to Julia Elizabeth Jordan, the wife of Henry Edward Jordan (in the said will described as Julia Jordan), Mary Trench Clifton, the wife of John William Clifton (in the said will described as Mary Trench Perot), Helena Adeline Perot, daughter of Elizabeth Pierce named in the said will, and Jemima Christiani,—to and in favour of William Perot Lough, of Produce Exchange, New York, in the United States of America.

21. By Boodnee, female, native, born East Indian, the wife of Harrypersaud, male, native, born East Indian, both residing at Kitty Village, east coast, Demerara, the said Boodnee being the sole reversionary heir under the last will and testament of Chatoo, No. 55, ex *Clasmerden*, 1862, free male immigrant, deceased, TRANSPORT of a tract of land part of a certain piece of land measuring one Rhynland acre in extent, being part of the front lands of Plantation Reliance, situate in the county of Essequebo and colony of British Guiana, laid down and defined on a diagram thereof made by E. E. P. Austin, acting Government Surveyor, dated 15th April, 1892, and deposited in the Registrar's Office of British Guiana on the 5th May, 1892, the said tract of land hereby transported having a façade of 5 roods, 35 feet, commencing at a point 9 roods, 12 feet, from the southern boundary of the said piece of land and extending in a northerly direction by the whole depth with right to drain the said tract of land into the draining trench of the said estate adjoining the said tract of land, with the buildings and erections thereon,—to and in favour of Joseph Alexander, of Queenstown Village, Essequebo.

22. By Sarah Brathwaite, widow, of lot 201, Camp Street, in the city of Georgetown, TRANSPORT of the east half of lot number 7 (seven), situate in Charlestown District, city of Georgetown, county of Demerary and colony of British Guiana, with all the buildings and erections thereon,—to and in favour of Sproston's Limited, of lot , Lombard Street, in the city of Georgetown.

Registrar's Office of British Guiana, Georgetown, Demerara, this 26th day of May, 1911.

L. C. DALTON,
Registrar.

Counties of Demerary and Essequebo.

3RD JUNE, 1911.

[THIRD PUBLICATION.]

THE following TRANSPORTS and MORTGAGES are intended to be passed before one of Their Honours the Judges of the Supreme Court of British Guiana on any day after Saturday, the 3rd day of June, 1911, which such Judge shall be pleased to appoint, viz:—

1. By Charity Ann Morgan, widow, of 4, Green Street, Charlestown, Georgetown, as sole executrix under the last will and testament of Henry Augustus Morgan, deceased, TRANSPORT of lot number 48 (forty-eight), part of the plantation or estate called Vreed-en-Hoop, *cum annexis*, situate on the west bank of the River Demerary, in the county of Demerary, in the colony of British Guiana, said lot being laid down and defined on a plan made by the Sworn Land Surveyor E. Chalmers, dated 9th July, 1898, and deposited in the Registrar's Office of British

Digitized by Google

Guiana on the 12th January, 1900,—to and in favour of Thomas William Brown, of New Amsterdam, Berbice.

2. By Malgoo, male, No. 57,304, ex *Brenda*, 1892, of Canal No. 2, West Bank, Demerara River, in his quality as the Guardian *ad hoc* of the minor Mohabeer, male, B.R., No. 862 of 1895, agreeably with an Order of His Honour Sir Henry Alleyne Bovell, Knight, Chief Justice of British Guiana, bearing date the 24th April, 1911, the said Mohabeer being a legatee under the last will and testament of Cornelius Bernard, deceased, agreeably with last will and testament deposited in the Registrar's Office of British Guiana on the 21st April, 1908, TRANSPORT of three undivided fourth (¾) parts or shares of and in lot number 16, north section of Government land in Canal No. 2, said lot being laid down and defined on a plan of certain portions of Government land in Canals 1 and 2 Polder, in the county of Demerary and colony of British Guiana, by Frank Fowler, acting Crown Surveyor, dated 28th March, 1902, and deposited in the Registrar's Office on 6th May, 1902,—to and in favour of Runglall, male, No. 32,427, ex *The Bruce*, 1886, and Damaree, male, No. 80,848, ex *Lena*, 1899, both of Canal No. 2 aforesaid.

3. By Rebecca Cornelia Adriana Backker, born Grave ande, of 61, Adelaide Street, Charlestown, Georgetown, widow, as one of the surviving heirs under the last will and testament of her husband, Adam Caspar William Backker, deceased, and as one of the heiresses, *ab intestato*, of her son Hilton William Augustus Backker, who was another of the heirs under the said last will and testament of his father the said Adam Caspar William Backker and by Lydia Millicent Sutton, born Backker, assisted as far as need be by her husband William Isaac Sutton, also of 61, Adelaide Street, Charlestown, Georgetown, the other surviving heiress under the last will and testament of her father the said Adam Caspar William Backker, and the other heiress, *ab intestato*, of her brother the said Hilton William Augustus Backker, agreeably with said last will and testament deposited in the Registrar's Office of British Guiana on the 4th February, 1896, TRANSPORT of lot number 13 (thirteen), of that part of plantation Princess Carolina, situate on the western bank of the Demerary River, now known as Glasgow Village, as laid down and defined on a diagram of the said part of the said plantation Princess Carolina by the Sworn Land Surveyor, William James Fowler, dated 23rd October, 1871, and deposited in the Registrar's Office of the counties of Demerary and Essequebo on the 11th of July, 1873,—to and in favour of Parmesur, male, R. of D., No. 9,438, ex *Ponnah*, 1881, native of the colony, of Lowood Village, East Bank, Demerary River.

4. By Candida De Camps, *widow*, of De Willem Front, west coast, Demerary, in her quality as sole executrix to and under the last will and testament of her deceased husband John DeCamps, TRANSPORT of the north half of the east half of an acre of land part of the Plantation Vreed-en-Hoop, now called Stewartville, situate on the west sea coast of the county of Demerary known on a diagram thereof by the Sworn Land Surveyor Alexander Buchanan, deposited in the Registrar's Office of the counties of Demerary and Essequebo as lot number 117 (one hundred and seventeen), with two rooms forming part of a building on the portion of the lot above described,—to and in favour of Samuel Gabriel Colonel Millar, of Stewartville, west coast, Demerary.

5. By Joaquina Gomes Fernandes, widow, of lot 5, Princes Street, Georgetown, and William Fernandes, of lot 44, Water Street, Georgetown, as executrix and executor, respectively, under the last will and testament of Manoel Fernandes, deceased, TRANSPORT of the west half of lot I, Upper Hadfield Street, in Wortmanville District, in the city of Georgetown, in the county of Demerary, and colony of British Guiana, save and except the building thereon belonging to Lilian Gentle,—to and in favour of William Barkie, of lot 77, Brickdam.

6. By Thomas Carrington, of La Grange, West Bank, Demerary River, TRANSPORT of lot number 4 (four), section F, part of Pln. La Grange, *cum annexis*, situate on the west bank of the River Demerary, said lot number 4, being laid down and defined on a diagram of the said plantation by Ewald C. H. Klautky, Sworn Land Surveyor, dated 12th December, 1906, and deposited in the Registrar's Office of British Guiana on the 4th day of March, 1907, with the buildings and erections thereon, save and except a building thereon belonging to the said Thomas Carrington,—to and in favour of Henry Adams, of La Grange, aforesaid.

7. By Simeon Augustus Williams, of 338, Cummings Street, Georgetown, in his quality as the duly constituted attorney in this colony of Robert Thomas Gittens, TRANSPORT of *firstly*, north half of lot number 338 (three hundred and thirty-eight), situate in South Cumingsburg, in the city of Georgetown, county of Demerary with all the buildings and erections thereon, subject to a First Mortgage thereon in favour of The British Guiana Mutual Fire Insurance Company, Limited, passed on 2nd July, 1910, and *secondly*, the south half of lot number 338 (three hundred and thirty-eight), situate in South Cumingsburg District, city of Georgetown, county of Demerary, with all the buildings and erections thereon, subject to a First Mortgage passed in favour of The British Guiana Mutual Fire Insurance Company, Limited, on the 2nd July, 1910,—to and in favour of Susan Giddins, widow, of Buxton, East Coast, Demerara.

8. By Rampersaud, bachelor, a native of this colony and residing at Pln. Bel Air, East Coast, Demerary, in his own right as one of the heirs, *ab intestato*, of his deceased sister Dassodah, late of said plantation, and as the sole heir under the last will and testament of his mother Soondra, late also of said plantation, who was the other heir *ab intestato* of the said Dassodah, said last will and testament having being duly proved and deposited as of record in the Registrar's Office of British Guiana on the 16th day of May, 1911, TRANSPORT of a lot of land part of the front lands of Plantation Bel Air, situate on the east coast of the county of Demerara, and colony of British Guiana, the said piece of land containing 69·4 square Rhynland roods as laid down and defined on a diagram by Frank Fowler, Sworn Land Surveyor, dated the 27th October, 1897, and deposited in the Registrar's Office of British Guiana on the 3rd November, 1897,—to and in favour of Edith Eliza Kelly, spinster, of lot 206, Charlotte Street, Lacytown, Georgetown.

9. By Jane Hopkinson Rogers and Clarissa Mary Rogers, both of 350, New Market Street, Georgetown, spinsters, as the residuary heiresses under the last will and testament of Elizabeth Rogers, deceased, the said Elizabeth Rogers having been one of the heirs under the last will and testament of her father, Hugh Rogers, deceased, one of the heirs under the last will and testament of her sister Jane Rogers, deceased, who was another of the heirs under the said last will and testament of her father, the said Hugh Rogers, one of the heirs *ab intestato* of her sister Clara Rogers, deceased, who was another of the heirs under the said last will and testament of her father, the said Hugh Rogers, deceased, and also another of the heirs under the said last will and testament of her sister the said Jane Rogers, deceased, one of the heiresses under the last will and testament of her mother Catherine Rogers, deceased, who was one of the heirs under the said last will and testament of her husband, the said Hugh Rogers, deceased, and also one of the heirs *ab intestato* of her daughter, the said Clara Rogers, deceased, one of the heirs *ab intestato* of her sister, Anne Rogers, deceased, who was another of the heirs under the said last will and testament of her father the said Hugh Rogers, deceased, another of the heirs *ab intestato* of her sister the said Clara Rogers, deceased, and as having been entitled to her legitimate portion in the estate of her mother, the said Catherine Rogers, deceased, one of the heirs *ab intestato* of her sister Margaret Rogers, deceased, who was another of the heirs under the said last will and testament of her father, the said Hugh Rogers, deceased, one of the heirs under the said last will and testament of her sister, the said Jane Rogers, deceased, one of the heirs *ab intestato* of her sister, the said Clara Rogers, deceased, the other heiress under the said last will and testament of her mother, the said Catherine Rogers, deceased, and one of the heirs *ab intestato* of her sister the said Anne Rogers, deceased, and the sole heiress under the last will and testament of her brother Thomas Campbell Rogers, deceased, who was also one of the heirs under the said last will and testament of his father, the said Hugh Rogers, deceased, one of the heirs under the last will and testament of his sister the said Jane Rogers, deceased, one of the heirs *ab intestato* of his sister, the said Clara Rogers, deceased, one of the heirs *ab intestato* of his sister, the said Anne Rogers, deceased, one of the heirs *ab intestato* of his sister, the said Margaret Rogers, deceased, and who was entitled to his legitimate portion in the estate of his mother the said Catherine Rogers, deceased, TRANSPORT of the east half of lot number 350 (three hundred and fifty), situate in Cumingsburg District, and all the buildings and erections thereon, subject to two leases in favour of Samuel Harrison and James Christopher Bryan, and save and except the buildings belonging to the said Samuel Harrison and James Christopher Bryan,—to and in favour of Reverend J. Trenton Field, of Ithaca, west bank, Berbice.

10. By The Reverend J. Trenton Field, of Ithaca, West Bank, Berbice, a FIRST MORTGAGE on the east half of lot number 350 (three hundred and fifty), situate in Cumingsburg District and on all the buildings and erections thereon, subject to two leases in favour of Samuel Harrison and James Christopher Bryan and save and except the buildings belonging

Digitized by Google

to the said Samuel Harrison and James Christopher Bryan,—to and in favour of Joao Pedro Santos, of 75 Main Street, Georgetown.

11. By Robert Thompson, of Plantation Haslington, East Coast, Demerary, TRANSPORT of a piece of land forming part of Plantation Haslington, situate on the east sea coast of Demerary in the county of Demerary, the said piece of land being situate on the western portion of the said estate between the Public Road on the south and the sea dam on the north and bounded on all sides by pasture lands of the said estate and measuring 23 roods from east to west and 5 roods 4 feet or thereabouts from north to south, the western boundary of the said piece of land terminating about one rood from the parapet of the western boundary trench of the said estate, with the right of egress and regress to and from the said piece of land hereby transported, from and to the Public Road on the western side of the said piece of land, the said piece of land being enclosed by wallaba palings and wire fencing together with all the buildings and erections on the said piece of land,—to and in favour of Lynch King, of Plantation Haslington, East Coast, Demerara.

12, By Jose Fernandes, of Victoria Village, East Coast, Demerara, in his quality as the sole heir under the last will and testament of Jesuina Rodrigues, deceased, TRANSPORT of lot number 72 (seventy-two), section A, part and parcel of the lands at Plu. Northbrook now called Victoria, situate on the east sea coast of the county of Demerary, as laid down on a plan by the Sworn Land Surveyor, M. Newlands, dated March, 1853, deposited in the Registrar's Office of Demerary and Essequebo on the twenty-fifth of August, 1854, with all the buildings and erections thereon,—to and in favour of Jose Gouveia da Silva, of 12, Golden Grove, East Coast, Demerara.

13. By Jose Gouveia da Silva, of 12, Golden Grove, East Coast, Demerara, a FIRST MORTGAGE on *firstly*, lot number 72 (seventy-two), section A, part and parcel of the lands at Plu. Northbrook, now called Victoria, situate on the east sea coast of the county of Demerary as laid down on a plan by the Sworn Land Surveyor, M. Newlands, dated March, 1853, deposited in the Registrar's Office of Demerary and Essequebo on the twenty-fifth of August, 1854, with all the buildings and erections thereon; and *secondly*, on all and singular the stock-in-trade, good-will, goods, wares, merchandise, furniture, fittings, fixtures, utensils, and further appurtenances of every description, book and other debts, assets and choses in action of the retail spirit and provision business now carried on by him at the aforesaid lot number 72 (seventy-two), and whether carried on upon the said premises or elsewhere in the said colony of British Guiana and on all other stock-in-trade, good-will, goods, wares, merchandise, furniture, fixtures, fittings and utensils, and other appurtenances of every description and book and other debts which may hereafter from time to time be brought in or taken into or used in connection with the said business and whether carried on upon the said premises or elsewhere in the said colony either in addition to or in substitution for the same and also on the right, title and interest of the said Jose Gouveia Da Silva, in and to the licences now held by him to carry on the above business and in and to all other licences to carry on such business,—to and in favour of Jose Norberto Pereira, of Murray Street, Georgetown.

14. By Francis D'Ornellas, of 322, New Market Street, Georgetown, a FIRST MORTGAGE on *firstly*, west middle quarter of lot number 322 (three hundred and twenty-two), situate in North Cumingsburg, city of Georgetown, county of Demerary, with all the buildings and erections thereon; and *secondly*, north half of lot number 320 (three hundred and twenty), situate in North Cumingsburg, city of Georgetown, county of Demerary, with all the buildings and erections thereon,—to and in favour of Joao Pedro Santos, of 75, Main Street, Georgetown.

15. By Soomerty, singlewoman, No. 2,945, ex *Hereford*, 1873, of Plu. Coffee Grove, Essequebo, as an heiress under the last will and testament of her brother Roopan, No. 2,899, ex *Hereford*, 1873, decd., and as the sole heiress under the last will and testament of her mother Hemiah, No. 2,663, ex *Hereford*, 1873, the said Hemiah being also an heiress under the last will and testament of her son the said Roopan, deceased, TRANSPORT of an undivided half part or share of and in lot H, part of Plantation Coffee Grove, situate on the west sea coast of the county of Essequebo, in the colony of British Guiana, said lot being laid down and defined on a diagram of the said Plu. Coffee Grove, by George D. Bayley, Sworn Land Surveyor, dated 2nd July, 1904, and deposited in the Registrar's Office of British Guiana on the 4th day of August, 1904, with right of drainage through the trenches on said plantation,—to and in favour of Bipti, singlewoman, B.R., No. 436 B. of about 1879, of Plu. Coffee Grove, aforesaid, who as an heiress under the last will and testament of the said Roopan, deceased, is the proprietrix of an undivided fourth part or share of and in the hereinmentioned property.

16. By Joaquiana Gomes Fernandes and William Fernandes, as executrix and executor under the last will and testament of Manoel Fernandes, deceased, TRANSPORT of *firstly*, the concession or lot number 28 (twenty-eight), commonly known as lot number 31 (thirty-one), situate in Charlestown District, in the city of Georgetown, in the county of Demerary, with all the buildings and erections thereon; and *secondly*, lot number 32 (thirty-two), or A, situate in Charlestown District, county of Demerary, with all the buildings and erections thereon, subject to a First Mortgage in favour of the Hand-in-Hand Fire Insurance Company, Limited,—to and in favour of the said Joaquiana Gomes Fernandes (widow), of lot 5, Princes and Green Streets, Georgetown.

17. By Caroline Amanda Stevenson and Anna Isabella Maud Stevenson, spinsters, both of lot 118, Regent Street, Bourda, Georgetown, TRANSPORT of the west half of lot number 118 (one hundred and eighteen), in that part of Georgetown called Bourda, as laid down and defined on the plan of the Town Districts, situated on the lands of the Vlissengen estate made by the Sworn Land Surveyor Luke M. Hill, dated 17th June, 1879, and deposited in the Registrar's Office of the counties of Demerary and Essequebo on the 1st of November, 1879, said plan having been approved of by the Governor and Court of Policy on the 22nd September, 1879, and deposited in the Registrar's Office aforesaid, in pursuance of the provisions of section 64 of Ordinance No. 2 of the year 1876, with all the buildings and erections thereon, subject to a First Mortgage in favour of The British Guiana Building Society, Limited, dated the 9th May, 1908,—to and in favour of Policarpia Pestano, of lot 56, Hadfield Street, Georgetown.

18. By the Official Receiver of British Guiana, as curator of Mary D'Andrade, widow, born de Freitas, *non compus mentis*, being hereto duly authorised by Order of His Honour the Chief Justice of British Guiana, dated the 25th day of April, 1911, and by John de Freitas, the said Mary D'Andrade, born de Freitas, and John de Freitas being two of the heirs under the last will and testament of their father, Christian de Freitas, deceased, and by Caroline Amelia de Freitas, widow, sole surviving executrix and who is the other heir under the last will and testament of her husband the said Christian de Freitas, deceased, TRANSPORT of lots numbers 8 (eight) and 9 (nine), part of the abandoned plantation Maria's Lodge, situate on the west coast of the county of Essequebo, colony of British Guiana, said lots being laid down and defined on a diagram of Maria's Lodge, made by Frank Fowler, Acting Crown Surveyor, on the 27th September, 1897, and deposited in the Registrar's Office of British Guiana on the 20th February, 1900, save and except the draining trenches running across the said lots,—to and in favour of Bougayloo, male, No. 5,348, ex *Dinapore*, 1874, of Johanna Cecilia, Essequebo.

19. By Francis Edmund Jones, junior, of lot 111, Regent Street, Georgetown, TRANSPORT of west half of lot number 111 (one hundred and eleven), in that part of Georgetown called Bourda as laid down and defined on a plan of the Town Districts, situated on the lands of the Vlissengen estate made by the Sworn Land Surveyor Luke M. Hill, dated 17th June, 1879, and deposited in the Registrar's Office of the counties of Demerary and Essequebo on the 1st November, 1879, said plan having been approved of by the Governor and Court of Policy on the 22nd September, 1879, and deposited in the Registrar's Office aforesaid in pursuance of the provisions of section 64 of Ordinance No. 2 of the year 1876, with all the buildings and erections thereon, subject to a First Mortgage passed in favour of The British Guiana Building Society, Limited, on the 4th day of September, 1909,—to and in favour of Charles Benjamin Morris, of lot Q, Upper Hadfield Street, Georgetown.

20. By James Viapree, bachelor, and Emily Salamalay, widow, of 342, Cumings Street, Georgetown, TRANSPORT of the east half half of lot number 105 (one hundred and five), in that part of Georgetown called Bourda, with all the buildings and erections thereon,—to and in favour of Egbert Titterton Wharton, of 53, Bent Street, Wortmanville, Georgetown.

21. By Soomaria, female East Indian, native of this colony, and Rhadia, female East Indian immigrant, No. 15,199, ex ship *Plassey*, 1882, both of Kitty Village, East Coast, Demerary, TRANSPORT of the east halves of lots numbers 183 and 184 (one hundred and eighty-three) and (one hundred and eighty-four), parts of that portion of Plu. Kitty, situate on the east sea coast of the county of Demerary, and colony of British Guiana known as the Village of Alexanderville, which said lots are laid

Digitized by Google

down and defined on a diagram of an extension of the Village of Alexanderville, being a portion of Pln. Kitty, made by John Peter Prass, Sworn Land Surveyor, dated 24th March, 1888, and deposited in the Registrar's Office of British Guiana on the 24th November, 1888, with one of the buildings situate on the said lot 183, subject to a First Mortgage passed thereon, to and in favour of Eustace G. Woolford, and dated 30th July, 1910,—to and in favour of Manna, male East Indian, No. 60,253, ex *Brenda*, 1893, of Kitty, East Coast, Demerary.

22. By George Russell Garnett, of Colgrain House, Camp Street, Georgetown, in his quality as one of the duly constituted attorneys in this colony of La Penitence Estates Company, Limited, whose registered office is at 23, Rood Lane, London, England, TRANSPORT of north half of lot number 27 (twenty-seven) portion of Pln. Richmond, *cum annexis*, situate in the county of Essequebo, colony of British Guiana, the said lot being laid down and defined on a diagram by John Peter Prass, Sworn Land Surveyor, dated 4th November, 1880, and deposited in the Registrar's Office of British Guiana on the 25th November, 1880,—to and in favour of Gujadhur, male East Indian, No. 33,307, ex *Allanshaw*, 1887, of Pln. Richmond, aforesaid.

23. By The Colony of British Guiana, TRANSPORT of the eastern half of the eastern half of the western half of the eastern half of Plantation Bordeaux, *cum annexis*, situate in Canal No. 1, in the county of Demerary and colony of British Guiana,—to and in favour of John Davidson, residing at Plantation Bordeaux, aforesaid.

24. By John Davidson, of Plantation Bordeaux, Canal No. 1, West Bank, Demerara, TRANSPORT of the eastern half of the eastern half of the western half of the eastern half of Plantation Bordeaux, *cum annexis*, situate in Canal No. 1, in the county of Demerary and colony of British Guiana, with all the buildings and erections thereon, save and except an old trash house belonging to John Daniel,—to and in favour of Dukhi, R. of D., male, No.35,453, ex *Bruce*, 1887, and Etwarreah female East Indian, native of this colony, both of Plantation Houston, East Bank, Demerary.

25. By Dindayal, male East Indian immigrant, B.R., 590-86 of 185, James Street, Albouystown, Georgetown, as sole heir under the last will and testament of his mother Subachunee, F., No. 20,542, ex ship *Shannon*, 1884, deceased, TRANSPORT of the east halves of lots numbers 78 (seventy-eight), section A, 77 (seventy-seven), section B, and 77 (seventy-seven), section C, situate in the Village of Plaisance, in the Parish of Saint Paul, in the county of Demerary, and in the colony of British Guiana, with the buildings and erections thereon,—to and in favour of Waziran, singlewoman, B.R., 1880, of Vryheid's Lust, East Coast, Demerary.

26. By Alexander Frederick Chapman, of 25, Brickdam, Stabroek, in the city of Georgetown, a FIRST MORTGAGE on, *firstly*, south half of the water lot number seventeen (17), situate in Cumingsburg, city of Georgetown, county of Demerary, and all the buildings and erections thereon; and *secondly*, all and singular the stock-in-trade, good-will, goods, wares, merchandise, furniture, fixtures, fittings, utensils and further appurtenances of every description book and other debts and choses-in-action of the cycle business now or hereafter carried on by the mortgagor in Georgetown, Demerara, British Guiana, and at present carried on at lot 48, Water Street, in the city of Georgetown, whether carried on upon the said premises or elsewhere in the said colony of British Guiana, and all other stock-in-trade, good-will, goods, wares, merchandise, furniture, fixtures, fittings, utensils, book and other debts, assets and choses-in-action and further appurtenances of every description which may hereafter be brought in or taken into the said business either in addition to those at present existing or in substitution therefor or which may be due to the mortgagor hereafter in regard to the business or businesses which may hereafter be carried on by him whether carried on upon the said premises or elsewhere in the said colony of British Guiana,—to and in favour of The Hand-in-Hand Mutual Guarantee Fire Insurance Company of British Guiana, Limited, of lots 1, 2 and 3, High Street, Robbstown, Georgetown.

27. By Vryheid, Limited, of Gorgetown, Demerara, TRANSPORT of *firstly*. A piece of land situate on the east bank of the river Demerary called Vryheid on Bergh's Chocolate Lot, otherwise Jansen, being 300 roods façade, commencing from the lands of Brouwer, called Dourabanna or Uitspa, and extending downwards by the usual depth of seven hundred and fifty roods agreeably to a diagram by the Sworn Land Surveyor Henry Rainsford, dated 18th April, 1814, and deposited in the Registrar's Office of British Guiana on the 8th August, 1881, with the buildings thereon, the said piece of land being laid down and defined on a diagram of a part of Plantation Vryheid, Bercheyck's chart No. 30, otherwise Warira or Warida, since, Jansen's or Bergh's Chocolate Lot, situate on the east bank of the river Demerary, in the colony of British Guiana, by John Peter Prass, Sworn Land Surveyor, dated 5th August, 1882, and deposited in the Registrar's Office aforesaid, on the 12th January, 1883. *secondly*, lots numbers 55 (fifty-five), 56 (fifty-six), 57 (fifty-seven), 58 (fifty-eight), 59 (fifty-nine), 60 (sixty), 61 (sixty-one), 62 (sixty-two), 63 (sixty-three) and 64 (sixty-four), being parts of a piece of the abandoned land situate on the east bank of the river Demerary, and intersected by the Warida Creek, the same being exclusive of the said creek, six hundred and fifty roods, more or less in façade by five hundred in depth or thereabouts, and bounded on the south by lands said to belong to Joseph Kleyn, and on the north by lands said to belong to James Gordon, the said lots being laid down on a diagram by H. Rainsford, Sworn Land Surveyor, dated 24th February, 1852 and deposited in the Registrar's Office of British Guiana on the 21st of April, 1852, with all the buildings and erections thereon, subject to a FIRST MORTGAGE passed in favour of Percy C. Wight, dated 5th March, 1910,—to and in favour of Madeline Johanna Weber, widow, of Wilkie Hotel, St. Stephen's Road, Bayswater, London, W., England.

28. By Joao Baptista de Souza, of lots 1 and 2, Princes Street, Charlestown, in the city of Georgetown, a FIRST MORTGAGE on east half of the west three-fourths of the lots of land known as numbers 1 (one) and 2 (two), also known in the Town books as east half of west three-fourths lots 33 and 34, situate in Charlestown District, Georgetown, county of Demerary, and all the buildings and erections thereon,—to and in favour of The Hand-in-Hand Mutual Guarantee Fire Insurance Company of British Guiana, Limited.

29. By Charles Andrews, of 119, Third Street, Albert town, in the city of Georgetown, a FIRST MORTGAGE on east half of lot number 119 (one hundred and nineteen), situate in Alberttown District, in the city of Georgetown, in the county of Demerary, and all the buildings and erections thereon,—to and in favour of The British Guiana Building Society, Limited, of lots Nos. 1, 2 and 3, High Street, Georgetown.

30. By Antonio Ferreira Cabral, of lot 36, Green and Howes Streets, Charlestown, in the city of Georgetown, a FIRST MORTGAGE on, *firstly*, the lot known as 81 or 100, Leopold Street, Werk-en-Rust, North Freeburg, in the city of Georgetown, county of Demerary and colony of British Guiana, and all the buildings and erections thereon; and *secondly*, west half lot number 36 (thirty-six), also known as 68 (sixty-eight), in Charlestown District, in the city of Georgetown, in the county of Demerary and colony of British Guiana, and all the buildings and erections thereon,—to and in favour of The Hand-in-Hand Mutual Guarantee Fire Insurance Company of British Guiana, Limited, of lots 1, 2 and 3, High Street, Robbstown, Georgetown.

31. By Cecilia Gordon, widow, and Letitia Rodgers, singlewoman, in her own right and as sole heiress, *ab intestato*, of her deceased sister Jane Nedd, both of Buxton, East Coast, Demerary, TRANSPORT of three undivided tenth parts or shares ($\frac{3}{10}$) of and in lot number 45 (forty-five), part of the plantation or estate called Bachelor's Adventure, situate on the east sea coast of the county of Demerary, and colony of British Guiana, bounded on the east by Pln. Paradise, on the west by Pln. Enterprise, on the north by the sea, and on the south by Crown lands, the said lot 45 (forty five), being laid down and defined on a plan of part of Pln. Bachelor's Adventure, East Coast, Demerary, British Guiana, surveyed and paaled off at the request of the proprietors by Ewald C. H. Klautky, Sworn Land Surveyor, dated 9th January, 1907, and deposited in the Registrar's Office of British Guiana on the 12th day of February, 1907, no building thereon,—to and in favour of Jaipaul, No. 74,354, ex *Lena*, 1896, of Paradise, East Coast, Demerary.

32. By Jasodia, widow, No. 70,130, ex *Ganges*, 1895, of Meerzorg, West Coast, Demerary, in her own right as having been married in community of property to and as the sole heiress under the last will and testament of Jadunandansingh, male, No. 70,116, ex *Ganges*, 1895, decd., and by the said Jasodia as mother and natural guardian of her minor children Bunsidur, male, B.R., No. 2,599, of 1900, and Ramdulari, female, B.R., No. 1,813, of 1904, the said Bunsidur, and the said Ramdulari, being entitled to their legitimate portion in the estate and inheritance of their father the said Jadunandansingh, agreeably with Order of His Honour Sir Henry Alleyne Bovell, Knight, Chief Justice of British Guiana, bearing date 10th May, 1911, TRANSPORT of lot number 20 (twenty), section A, part of the Pln. Het Vergenoegen, *cum annexis*, situate, lying and being on the west coast of the county of Demerary, in the Colony of British Guiana, bounded on the east by

Digitized by Google

Pln. Tuschen de Vrienden, on the west by Pln. Philadelphia, on the north by the Atlantic, and on the south by Government lands, said lot being laid down and defined on a plan of a portion of the front lands of the Pln. Vergenoegen, *cum annexis*, made by James A. P. Bowhill, Sworn Land Surveyor, dated 20th April, 1907, deposited in the Registrar's Office of British Guiana on the 26th day of September, 1907, without buildings or erections thereon,—to and in favour of Seesaram, male, No. 21,129, ex *Foyle*, 1884, of Canal No. West Bank, Demerary.

33. By Manoel de Freitas, of lots 1 and 2, Drysdale Street, Charlestown, Georgetown, a FIRST MORTGAGE on half lot of land situate in Werk-en-Rust, known as lot number 64 (sixty-four) or 31 (thirty-one), also known and described in the Town Books as south half of lot number 64 (sixty-four), with all the buildings and erections thereon,—to and in favour of Joao Pedro Santos, of lot 75, Main Street, Georgetown.

Registrar's Office of British Guiana, Georgetown, Demerary, this 19th day of May, 1911.

L. C. DALTON,
Registrar.

County of Berbice.

17TH JUNE, 1911.

[FIRST PUBLICATION.]

THE following TRANSPORTS and MORTGAGE are intended to be passed before one of Their Honours the Judges of the Supreme Court of British Guiana on any day after Saturday, the 17th day of June, 1911, which such Judge shall be pleased to appoint, viz. :—

1. By Hugh Lindsay Franck, of 53, Brickdam, Georgetown, TRANSPORT of a piece of land, part of Plantation Hampshire, situate on the Corentyne Coast of Berbice, known on a chart of the Sworn Land Surveyor, Duncan Fraser, dated September, 1843, deposited in the Registrar's Office of Berbice as lot number 11 (eleven), without the buildings and erections thereon,—to and in favour of Lewis Hentizen, of Hamp-hire, Corentyne Coast, Berbice.

2. By Jaudy, male, No. 274, ex *Clarence*, 1868, of Pln. No. 64, Corentyne Coast, Berbice, TRANSPORT of the southern half of lot number 9 (nine), sections A, B, C, D and E, part of lot number 58 (fifty-eight), the said lot number 9 (nine), forming a portion of lots 57 an 58, known together as Dead Free Farm, situate on the left bank of the Corentyne River, in the county of Berbice, as laid down and defined on a diagram by C. Wilgress Anderson, acting Third Government Surveyor, dated 8th November, 1888, and deposited in the Registrar's Office of British Guiana in said county on the 25th May, 1889, without the building thereon,—to and in favour of Poonia, female, No. 366, ex *Artist*, 1876, of Plantation lot No. 58, Corentyne Coast, Berbice.

3. By Elizabeth Gretze Hicken and Rozena Jacoba Hicken, singlewomen, of Asylum Street, New Amsterdam, Berbice, TRANSPORT of Plantation Essendam, situate on the west or left bank of the Upper Berbice River bounded on the one side by Plantation Capelle or Dubois and on the other side by Plantations Vlissengen, Juliana and Hollandia, no buildings thereon,—to and in favour of John Augustus Abbensetts, of Vryheid Street, New Amsterdam, Berbice.

4 By Soobul, male, No. 409, ex *King Arthur*, 1876, of Plantation Cotton Tree, west coast, Berbice, TRANSPORT of, *firstly*, lot number 2 (two), being a portion of Plantation Cotton Tree, situate on the west coast of the county of Berbice, agreeably with a diagram thereof, dated 26th September, 1892, made by Frank Fowler, Sworn Land Surveyor, and deposited in the Registrar's Office of British Guiana, New Amsterdam, on the 11th October, 1892, and *secondly*, lot number 12 (twelve), being another portion of that part of the said plantation Cotton Tree, called Zee Zight, situate on the west coast of the county of Berbice, agreeably with a diagram thereof made by Frank Fowler, Sworn Land Surveyor, dated 26th September, 1892, and deposited in the Registrar's Office aforesaid on the said 11th October, 1892,—to and in favour of Preo, female, No. 301, ex *Trevelyan*, 1872, singlewoman, of Plantation Cotton Tree, aforesaid.

5. By Albert Edward Manning, of Pln. Hermitage, East Coast, Berbice, a FIRST MORTGAGE on the eastern half of Pln. Hermitage, or lot number 13 (thirteen), situate on the east sea coast of Berbice, and the buildings thereon,—to and in favour of Isaac Edward Adrian Patoir, of Pln. East Lothian, East Coast, Berbice.

6. By Archibald Andrew McKinnon, of New Amsterdam, Berbice, Medical Practitioner, as one of the joint and several executors of the estate of D. W. A. McKinnon, deceased, TRANSPORT of Plantation lot number 5 (five), situate on the east sea coast of the county of Berbice, in the colony of British Guiana, with the buildings and erections thereon,—to and in favour of Isaac Edward Adrian Patoir, of East Lothian, Berbice.

7. By Archibald Andrew McKinnon, of New Amsterdam, Berbice, Medical Practitioner, and Benjamin Gainfort, also of New Amsterdam, Berbice, as the Administrators of the estate Alice Arabella McKinnon, deceased, being duly appointed by an order of His Honour Sir Henry Alleyne Bovell, Knight, Chief Justice of British Guiana, dated 4th day of May, 1911, TRANSPORT of part of Mud lot 3 (three), being the Grant of Occupancy of the half Mud lot situate in front of lot number 3 (three), in the Town of New Amsterdam, county of Berbice, with the buildings thereon,—to and in favour of the Estate of D. W. A. McKinnon, deceased, of New Amsterdam, Berbice.

8. By Archibald Andrew McKinnon, of New Amsterdam, Berbice, Medical Practitioner, as one of the joint and several executors of the estate D. W. A. McKinnon, deceased, TRANSPORT of part of Mud lot 3 (three), being the Grant of Occupancy of the half Mud lot situate in front of lot number 3 (three), in the Town of New Amsterdam, county of Berbice, with the buildings thereon,—to and in favour of The Berbice Steam Saw Mill and Foundry Company, Limited, of New Amsterdam, Berbice.

Registrar's Office of British Guiana, New Amsterdam, Berbice, this 2nd day of June, 1911.

L. C. DALTON,
Registrar.

County of Berbice.

10TH JUNE, 1911.

[SECOND PUBLICATION.]

THE following TRANSPORTS and MORTGAGE are intended to be passed before one of Their Honours the Judges of the Supreme Court of British Guiana on any day after Saturday, the 10th day of June, 1911, which such Judge shall be pleased to appoint, viz. :—

1, By Suni, female, No. 531, ex *Berkshire*, 1874, now residing at Plantation Bush Lot, Corentyne, singlewoman, a FIRST MORTGAGE on a piece of land, lot number 35 (thirty-five), part of Plantation lot number 27 (twenty-seven), situate on the Corentyne Coast of the county of Berbice, the said lot number 35 (thirty-five), being laid down and defined on a diagram of said plantation made by E. Chalmers, Sworn Land Surveyor, dated 13th December, 1902, and deposited in the Registrar's Office of British Guiana, New Amsterdam, on the 23rd day of December, 1902, with all the buildings, erections, and appurtenances thereon and thereto belonging and on all cattle and live stock of and belonging to the said Sunia, and especially six head of cattle all branded $\frac{KM}{31}$ being on the said lot number 35 aforesaid, and their increase,—to and in favour of Trenton Dharry, of Plantation Port Mourant, Corentyne, Coast, Berbice.

2. By Eugene Allan Fraser, lot 7, Main Street, of New Amsterdam, Berbice, and Albertha Cleopatra Fraser, spinster, of Charlotte Street, Bourda, Georgetown, and by Hubert Darcey Fraser, of the Penal Settlement, Essequebo, in his quality as one of the joint and several executors to and under the will of his deceased father, Gilbert Adolphus Fraser, TRANSPORT of lots numbers 4 (four) and 5 (five), parts of lot 41 (forty-one), situate on the west sea coast of the county of Berbice, in the colony of British Guiana, the said lots numbers 4 (four) and 5 (five), being laid down and defined on a diagram of the said lot No. 41 (forty-one), by William Chalmers, Sworn Land Surveyor, dated 4th October, 1871, and deposited in the Registrar's Office in Berbice on the 12th October, 1871, together with the middle-walk dam, lying between the said lots numbers 4 (four) and 5 (five), and shown on the said diagram, save and except a strip of land 100 (one hundred) feet in width and enclosed by wire fences running through the said lots numbers 4 (four) and 5 (five), and belonging to the Demerary Railway Company,—to and in favour of Ramdhoney, native of this colony, C.R., No. 3 of 1873, of Plantation Bath, West Coast, Berbice.

3. By John Augustus Abbensetts, of New Amsterdam, Berbice, TRANSPORT of lot number 23, (twenty-three), part of Plantation Seafield or lot number 42 (forty-two), situate on the west sea coast of the county of Berbice, the said lot number 23 (twenty-three), being laid down and defined on a diagram of said plantation made by A. F. Baird, Sworn Land Surveyor, dated February, 1863, and deposited in the Registrar's Office of Berbice, no

Digitized by Google

buildings thereon, save and except a certain strip of land enclosed by wire fences measuring 100 (one hundred) feet in width running through the said lot number 23 (twenty-three) and belonging to the Demerara Railway Company,—to and in favour of William Alfred Douglas, of Pitt Street, New Amsterdam, Berbice.

Registrar's Office of British Guiana, New Amsterdam, Berbice, this 26th day of May, 1911.

L. C. DALTON,
Registrar.

County of Berbice.

3RD JUNE, 1911.

[THIRD PUBLICATION.]

THE following TRANSPORTS and MORTGAGE are intended to be passed before one of Their Honours the Judges of the Supreme Court of British Guiana on any day after Saturday, the 3rd day of June, 1911, which such Judge shall be pleased to appoint, viz:—

1. By the Berbice Library, incorporated under Ordinance No. 2 of 1892, TRANSPORT of a piece of land 6 (six) roods and 3½ (three and a half) feet in façade by five (5) roods in depth, the said piece of land forming part of the southern back quarter of lot number 9 (nine), situate in that part of the Town of New Amsterdam called Smyth Town, in the county of Berbice, and being laid down and defined and marked 4 on a diagram of the said southern back quarter of lot number 9 (nine) situate in that part of the Town of New Amsterdam made by the Sworn Land Surveyor J. B. Sykes, dated 16th September, 1907, and deposited in the Registrar's Office of British Guiana, New Amsterdam, on the 1st day of March, 1911, with the buildings thereon,—to and in favour of Georgiana Harris, and Caroline Harris, spinsters, both of New Amsterdam, Berbice.

2. By The Berbice Library, incorporated under Ordinance No. 2 of 1892, TRANSPORT of a piece of land 6 (six) roods in façade by 5 (five) roods in depth, the said piece of land forming part of the southern back quarter of lot number 9 (nine), situate in that part of the Town of New Amsterdam called Smyth Town, in the county of Berbice, and being laid down and defined and marked "3" on a diagram of the said southern back quarter of lot number 9 (nine), situate in that part of the town of New Amsterdam made by he Sworn Land Surveyor J. B. Sykes, dated 16th September, 1907, and deposited in the Registrar's Office of British Guiana, New Amsterdam, on the 1st day of March, 1911, with the buildings thereon,—to and in favour of the minors Sybil Angoy, Hyacent Angoy, Ina Angoy and Agatha Angoy, all of New Amsterdam, Berbice.

3. By Henry Ebenezer Jones or Henry Edward Jones, of St. Ann Street, New Amsterdam, in the county of Berbice, a FIRST MORTGAGE on a lot of land situated in that part of the town of New Amsterdam formerly known as Government or Colony Town, being lately called Queenstown and laid down and designated as lot number 8 (eight), in a chart or diagram thereof made by James Bone, Sworn Land Surveyor, dated 30th August, 1839, and deposited in the Registrar's Office of this county together with all the buildings and erections thereon,—to and in favour of The British Guiana Building Society, Limited, of Lots Nos. 1, 2 and 3, High Street, Georgetown.

Registrar's Office of British Guiana, New Amsterdam, Berbice, this 19th day of May, 1911.

L. C. DALTON,
Registrar.

Execution Sales.

BY THE REGISTRAR.

Counties of Demerary and Essequebo.

[FIRST PUBLICATION.]

PURSUANT to writ of execution in the matter followng :—

I, the undersigned Registrar of British Guiana, or my lawful deputy, will expose for sale to the highest bidder, in presence of a Sworn Clerk or Assistant Sworn Clerk, at the Victoria Law Courts, in the city of Georgetown, on Monday, the 19th day of June, 1911, at 12 o'clock, noon :—

In behalf of The British Guiana Building Society, Limited, of lots Nos. 1, 2 and 3, High Street, Georgetown, plaintiffs, *versus* Ellen Chester, widow, defendant :—The west half of a piece of land part of Plantation Werk-en-Rust situate on the east bank of the River Demerary between Plantation Vlissengen on the north and Plantation Le Repentir on the south, which said piece of land is known and described on a diagram of a section of the Lodge Village being part of Plantation Werk-en-Rust, situate in the county of Demerary and colony of British Guiana by John Peter Prass, Sworn Land Surveyor, dated the 29th day of October, 1885, and deposited in the Registrar's Office of British Guiana, on the 11th day of December, 1885, as lot "O" with the buildings thereon subject to the following conditions that is to say, that no house or building shall at any time be erected or put up by the purchaser within three roods of the edge of the road in front of the said half lot and that he shall keep up in good order the said roads and the drains parallel thereto to the extent of the façade of the said half lot subject to a lease between the said Ellen Chester and one J. Tumbler, and save and except a two-room cottage on the said half lot belonging to the said J. Tumbler.

All persons having any right, title, interest or claim in and to the above property, and who may have just grounds to oppose the sale thereof, are hereby required to do so in due form of law at the Registrar's Office in Georgetown, within fourteen days after the first Saturday's advertisement, setting forth his, her or their reasons of opposition in writing duly signed by a Barrister-at-Law or Solicitor, and thereafter to proceed according to law. Those inclined to purchase will attend at the time and place beforementioned.

Payment must be made as follows:—One hundred dollars and under, Cash; exceeding $100 the purchaser or purchasers shall, unless they pay the purchase money at the time of the sale, forthwith deposit with the Marshal 25 per cent. of the purchase money and shall, if the purchase money does not exceed the sum of $500, pay the balance by three equal instalments from the day of sale, with interest at the rate of six per cent. per annum at the expiration of one, two and three months, respectively, and if the purchase money exceeds the sum of $500, he shall pay such balance with such interest by three equal instalments at the expiration of two, four and six months, respectively.

In the event of the purchaser making any default in payment of any of the instalments, the amount of the deposit shall be forfeited and the property may, after being re-advertised, be put up for sale at auction and sold.

Registrar's Office of British Guiana, Georgetown, Demerary, this 2nd day of June, 1911.

L. C. DALTON,
Registrar.

Counties of Demerary and Essequebo.

[SECOND PUBLICATION.]

The Opposition entered on the 28th day of April, 1911, in the undermentioned matter having on the 25th day of May, 1911, been withdrawn.

PURSUANT to an Order granted by His Honour Sir Henry Alleyne Bovell, Knight, Chief Justice of British Guiana, bearing date 4th day of April, 1911, on the petition of Doobrey, of Mahaica, East Coast, Demerary, an inhabitant of the county of Demerary, and colony of British Guiana, plaintiff.

I, the undersigned Registrar of British Guiana, or my lawful deputy, will expose for sale to the highest bidder, in presence of a Sworn Clerk or Assistant Sworn Clerk, at the Victoria Law Courts, in the city of Georgetown, on Monday, the 12th day of June, 1911, at 12 o'clock, noon :—

In behalf of the abovenamed petitioner *versus* Jeffrey Dyett, defendant :—A piece of land forming part of Supply Village, Mahaica, East Sea Coast, Demerara, and colony of British Guiana, being a quarter acre of land and known as Boodone's land with the buildings and erections thereon.

All persons having any right, title, interest or claim in and to the above property, and who may have just grounds to oppose the sale thereof, are hereby required to do so in due form of law at the Registrar's Office in Georgetown, within fourteen days after the first Saturday's advertisement, setting forth his, her or their reasons of opposition in writing, duly signed by a Barrister-at-Law or Solicitor, and thereafter to proceed according to law. Those inclined to purchase will attend at the time and place beforementioned.

Payment must be made as follows :—One hundred dollars and under, Cash; exceeding $100—the purchaser or purchasers shall, unless they pay the purchase money at the time of sale, forthwith deposit with the Marshal 25 per cent. of the purchase money and shall, if the purchase money does not exceed the sum of $500, pay the balance by three equal instalments, from the day of sale, with interest at the rate of six per cent. per annum, at the expiration of one,

Digitized by Google

two and three months, respectively, and if the purchase money exceeds the sum of $500, he shall pay such balance with such interest by three equal instalments at the expiration of two, four and six months, respectively.

In the event of the purchaser making any default in payment of any of the instalments, the amount of the deposit shall be forfeited and the property may, after being re-advertised, be put up for sale at auction and sold.

Registrar's Office of British Guiana, Georgetown, Demerary, this 26th day of May, 1911.

L. C. DALTON,
Registrar.

[SECOND PUBLICATION.]

PURSUANT to writ of execution in the matter following:—

I, the undersigned Registrar of British Guiana, or my lawful deputy, will expose for sale to the highest bidder, in presence of a Sworn Clerk, or Assistant Sworn Clerk, at the Victoria Law Courts, in the city of Georgetown, on Monday, the 12th day of June, 1911, at 12 o'clock, noon:—

In behalf of J. N. Perreira whose place of abode is at Murray Street, Georgetown, plaintiff, *versus* John da Silva, whose place of abode is at Triumph, East Coast, Demerary, defendant:—One two-storey building the property of the defendant, situate at lot 129, Triumph, East Coast, Demerary.

All persons having any right, title, interest or claim in and to the above property, and who may have just grounds to oppose the sale thereof, are hereby required to do so in due form at the Registrar's Office in Georgetown within fourteen days after the first Saturday's advertisement, setting forth his, her or their reason of opposition in writing duly signed by a Barrister-at-Law or Solicitor, and thereafter to proceed according to law. Those inclined to purchase will attend at the time and place beforementioned.

Payment must be made as follows:—One hundred dollars and under, Cash; exceeding $100 the purchaser or purchasers shall, unless they pay the purchase money at the time of the sale, forthwith deposit with the Marshal 25 per cent. of the purchase money and shall, if the purchase money does not exceed the sum of $500, pay the balance by three equal instalments from the day of sale, with interest at the rate of six per cent. per annum at the expiration of one, two or three months, respectively, and if the purchase money exceeds the sum of $500, he shall pay such balance with such interest by three equal instalments at the expiration of two, four and six months, respectively.

In the event of the purchaser making any default in payment of any of the instalments, the amount of the deposit shall be forfeited, and the property may, after being re-advertised, be put up for sale at auction and sold.

Registrar's Office of British Guiana, Georgetown, Demerary, this 26th day of May, 1911.

L. C. DALTON,
Registrar.

[SECOND PUBLICATION.]

PURSUANT to an Order granted by His Honour Sir Henry Alleyne Bovell, Knight, Chief Justice of British Guiana, bearing date 10th day of May, 1911, on the petition of Simon Wills, an inhabitant of the county of Demerary, and colony of British Guiana, plaintiff.

I, the undersigned Registrar of British Guiana, or my lawful deputy, will expose for sale to the highest bidder, in presence of a Sworn Clerk, or Assistant Sworn Clerk, at the Victoria Law Courts, in the city of Georgetown, on Monday, the 12th day of June, 1911, at 12 o'clock, noon:—

In behalf of the abovenamed petitioner *versus* Alexander Skeffers, defendant:—An undivided half of lot number 122, part of Plu. Vrees-en-Hoop, situate on the west sea coast of the county of Demerary.

All persons having any right, title, interest or claim in and to the above property and who may have just grounds to oppose the sale thereof, are hereby required to do so in due form at the Registrar's Office in Georgetown, Demerary, within fourteen days after the first Saturday's advertisement, setting forth, his, her or their reason of opposition in writing, duly signed by a Barrister-at-Law or Solicitor, and thereafter to proceed according to law. Those inclined to purchase will attend at the time and place beforementioned.

Payment must be made as follows:—One hundred dollars and under, Cash; exceeding $100 the purchaser or purchasers shall, unless they pay the purchase money at the time of the sale, forthwith deposit with the Marshal 25 per cent. of the purchase money and shall, if the purchase money does not exceed the sum of $500, pay the balance by three equal instalments from the day of sale, with interest at the rate of six per cent. per annum at the expiration of one, two or three months, respectively, and if the purchase money exceeds the sum of $500, he shall pay such balance with such interest by three equal instalments at the expiration of two, four and six months, respectively.

In the event of the purchaser making any default in payment of any of the instalments, the amount of the deposit shall be forfeited, and the property may, after being re-advertised, be put up for sale at auction and sold.

Registrar's Office of British Guiana, Georgetown, Demerary, this 26th day of May, 1911.

L. C. DALTON,
Registrar.

Counties of Demerary and Essequebo.

[THIRD PUBLICATION.]

PURSUANT to writ of execution in the matter following:—

I, the undersigned Registrar of British Guiana, or my lawful deputy, will expose for sale to the highest bidder, in presence of a Sworn Clerk or Assistant Sworn Clerk, at the Victoria Law Courts, in the city of Georgetown, on Tuesday, the 6th day of June, 1911, at 12 o'clock, noon:—

In behalf of Maria Jose De Freitas, widow, of 81, Camp Street, Georgetown, plaintiff, *versus* Edward Lyalls Greene, of lot K, Bent Street, Georgetown, defendant:—*Firstly*, a piece of land having a façade of 60 (sixty) roods being part of that part of Plantation Susannah's Rust, situate on the west bank of the River Demerary in the county of Demerary, the said part being 200 (two hundred) roods by the whole depth of the said Plantation and bounded by the River Demerary by lot number 19, by lot number 22, and by the remaining part of the said Plantation consisting of 50 roods façade by the whole depth of the said Plantation, said boundaries being shown on a diagram by A. S. Jeffrey, Sworn Land Surveyor dated November the 10th, 1867, and deposited in the Registrar's Office of the counties of Demerary and Essequebo on the 22nd day of November, 1867, and known as Roslyn said 60 (sixty) roods of land to be measured in façade from the northern boundary of the said piece of land known as Roslyn and running southward to the extent in façade of the said 60 (sixty) roods with the usual depth with all the buildings, erections, machinery, cultivation and further appurtenances at present thereon and thereto belonging; *secondly*, one undivided quarter part or share of and in the east half of lot K, part of Plantation Werk-en-Rust, situate on the east bank of the River Demerary between Plantation Vlissengen on the north and Plantation Le Repentir on the south, which said lot is known and described on a diagram of a section of the Lodge Village being part of Plantation Werk-en-Rust, situate in the county of Demerary, colony of British Guiana, by John Peter Prass, Sworn Land Surveyor, dated the 29th day of October, 1885, and deposited in the Registrar's Office of British Guiana on the 11th day of December, 1885, subject to the following conditions that is to say, that no house or building shall at any time hereafter be erected or put up by the purchaser within three roods of the edge of the road in front of the said half lot and that he shall keep up in good order the said road and the drain parallel thereto to the extent of the façade of the east half of the said lot K.

All persons having any right, title, interest or claim in and to any of the above properties, and who may have just grounds to oppose the sale thereof, are hereby required to do so in due form of law at the Registrar's Office in Georgetown, within fourteen days after the first Saturday's advertisement, setting forth his, her or their reasons of opposition in writing, duly signed by a Barrister-at-Law or Solicitor, and thereafter to proceed according to law. Those inclined to purchase will attend at the time and place beforementioned.

Payment must be made as follows:—One hundred dollars and under, Cash exceeding $100—the purchaser or purchasers shall unless they pay the purchase money at the time of sale, forthwith deposit with the Marshal 25 per cent. of the purchase money and shall, if the purchase money does not exceed the sum of $500, pay the balance by three equal instalments, from the day of sale, with interest at the rate of six per cent. per annum, at the expiration of one, two and three months, respectively, and if the purchase money exceeds the sum of $500, he shall pay such balance with such interest by three equal instalments at the expiration of two, four and six months, respectively.

In the event of the purchaser making any default

Digitized by Google

in payment of any of the instalments, the amount of the deposit shall be forfeited and the property may, after being re-advertised, be put up for sale at auction and sold.

Registrar's Office of British Guiana, Georgetown, Demerary, this 19th day of May, 1911.

L. C. DALTON,
Registrar.

County of Berbice.

[FIRST PUBLICATION.]

PURSUANT to an Order granted by His Honour Sir Henry Alleyne Bovell, Kt., Chief Justice of British Guiana, bearing date 25th day of November, 1910, on the petition of Sreekissoon, a free East Indian immigrant, of Village, Corentyne, county of Berbice, plaintiff.

I, the undersigned Registrar of British Guiana, or my lawful deputy, will expose for sale to the highest bidder, in presence of a Sworn Clerk or Assistant Sworn Clerk, at the Court House, in New Amsterdam, Berbice, on Thursday, the 29th day of June, 1911, at 12 o'clock, noon:—

In behalf of the abovenamed petitioner *versus* Jaipersaud, defendant:—Lot 37, No. 68 Village, also called Canarvon, situate on the Corentyne coast, county of Berbice, and colony of British Guiana, the said number 68 Village, being laid down and defined in a diagram made by John Peter Prass, Sworn Land Surveyor, dated 30th August, 1880, and deposited in the Registrar's Office of British Guiana, at New Amsterdam, on the 25th day of September, 1880.

All persons having any right, title, interest or claim in and to the above property, and who may have just grounds to oppose the sale thereof, are hereby required to do so in due form at the Registrar's Office in New Amsterdam, Berbice, within fourteen days after the first Saturday's advertisement, setting forth his, her or their reasons of opposition in writing, duly signed by a Barrister-at-Law or Solicitor, and thereafter to proceed according to law. Those inclined to purchase will attend at the time and place beforementioned.

Payment must be made as follows:—One hundred dollars and under Cash; exceeding $100—the purchaser or purchasers shall, unless they pay the purchase money at the time of sale, forthwith deposit with the Marshal 25 per cent. of the purchase money and shall, if the purchase money does not exceed the sum of $500, pay the balance by three equal instalments, from the day of sale, with interest at the rate of six per cent. per annum, at the expiration of one, two and three months, respectively, and if the purchase money exceeds the sum of $500, he shall pay such balance with such interest by three equal instalments at the expiration of two, four and six months, respectively.

In the event of the purchaser making any default in payment of any of the instalments, the amount of the deposit shall be forfeited and the property may, after being re-advertised, be put up for sale at auction and sold.

Registrar's Office of British Guiana, New Amsterdam, Berbice, this 2nd day of June, 1911.

L. C. DALTON,
Registrar.

[FIRST PUBLICATION.]

PURSUANT to an Order granted by His Honour Sir Henry Alleyne Bovell, Knight, Chief Justice of British Guiana, bearing date 22nd March, 1911, on the petition of Thomas James and Richard James, carrying on business in co-partnership at No. 59 Village, county of Berbice, and colony of British Guiana, under the name, style and firm of T. and R. James, plaintiff.

I, the undersigned Registrar of British Guiana, or my lawful deputy, will expose for sale to the highest bidder, in presence of a Sworn Clerk or Assistant Sworn Clerk, at the Court House in New Amsterdam, Berbice, on Thursday, the 29th day of June, 1911, at 12 o'clock, noon:—

In behalf of the abovenamed petitioners *versus* Ester Allade Ishmael, residing at 60 Village, county and colony aforesaid, defendant:—Lot 49, part of lot 59, situate on the Corentyne Coast of the county of Berbice, and colony of British Guiana, the said lot number 49, being laid down and defined on a diagram of the said lot 59, made by E. A. Pairaudeau, Sworn Land Surveyor, bearing date 16th January, 1894, deposited in the Registrar's Office of British Guiana, at New Amsterdam, Berbice, on the 8th day of January, 1897, with the buildings thereon.

All persons having any right, title, interest or claim in and to the above property, and who may have just grounds to oppose the sale thereof, are hereby required to do so in due form of law at the Registrar's Office in New Amsterdam, Berbice, within fourteen days after the first Saturday's advertisement, setting forth his, her or their reasons of opposition in writing, duly signed by a Barrister-at-Law or Solicitor, and thereafter to proceed according to law. Those inclined to purchase will attend at the time and place beforementioned.

Payment must be made as follows:—One hundred dollars and under, Cash; exceeding $100—the purchaser or purchasers shall, unless they pay the purchase money at the time of sale, forthwith deposit with the Marshal 25 per cent. of the purchase money and shall, if the purchase money does not exceed the sum of $500, pay the balance by three equal instalments, from the day of sale, with interest at the rate of six per cent. per annum, at the expiration of one, two and three months, respectively, and if the purchase money exceeds the sum of $500, he shall pay such balance with such interest by three equal instalments at the expiration of two, four and six months, respectively.

In the event of the purchaser making any default in payment of any of the instalments, the amount of the deposit shall be forfeited and the property may, after being re-advertised, be put up for sale at auction and sold.

Registrar's Office of British Guiana, New Amsterdam, Berbice, this 2nd day of June, 1911.

L. C. DALTON,
Registrar.

Registrar's Notices.

REGISTRAR'S OFFICE,
Georgetown, Demerara,
12th May, 1911.

IN THE MATTER OF THE COMPANIES ORDINANCE, 1898.

NOTICE is hereby given in terms of Sub-section 3, section 217 of Ordinance 21, 1898, (Companies Ordinance), that at the expiration of three months from the date of this notice the names of the undermentioned Companies will, unless cause is shown to the contrary, be struck off the Register and the Company will be dissolved.

L. C. DALTON,
Registrar.

The Barima Gold Mining Company, Limited,
Scott and Company, Limited.

BRITISH GUIANA.—REGISTRAR'S OFFICE.

WHEREAS the following account has been rendered to this Office, viz., the accounts and vouchers of Frederick Smith Chapman, guardian of the minors Mary R. I. Chapman, Clement G. Chapman, and Mary Agnes I. Chapman for a period from 1st May, 1910, to 30th April, 1911.

NOTICE is hereby given to all parties interested that the said account and vouchers will remain in this Office for the space of three weeks from the 13th day of May, 1911, and all parties interested having objections to the said account and vouchers must state the same in writing during Office hours within the said period of three weeks, after the expiration of which the said account and vouchers will be submitted to the account of Court for examination and report.

Georgetown, Demerary, this 11th day of May, 1911.

L. C. DALTON,
Registrar.

BRITISH GUIANA.—REGISTRAR'S OFFICE.

WHEREAS the following account has been rendered to this Office, viz., the account and vouchers of Robert Ainsley Munro, as guardian of the minors Bourne for a period from 31st November, 1907, to the 31st December, 1910.

NOTICE is hereby given to all parties interested that the said account and vouchers will remain at this Office for the space of three weeks from the 6th day of May, 1911, and all parties interested having objections to the said account and vouchers must state the same in writing during Office hours within the said period of three weeks, after the expiration of which the said account and vouchers will be submitted to the Accountant of Court for examination and report.

Georgetown, Demerary, this 4th day of May, 1911.

L. C. DALTON,
Registrar.

Digitized by Google

BRITISH GUIANA.—REGISTRAR'S OFFICE.

WHEREAS the following Account has been rendered to this Office, viz., the Account and Vouchers of Joaquin de Nobrega, Administrator of the Estate of L. C. Lugard, deceased, for a period from 18th January, 1910, to 19th May, 1911.

NOTICE is hereby given to all parties interested that the said Account and Vouchers will remain in this Office for the space of three weeks from the 20th day of May, 1911, and all parties interested having objections to the said Account and Vouchers must state the same in writing during office hours within the said period of three weeks after the expiration of which the said Account and Vouchers will be submitted to the Accountant of Court for examination and report.

Georgetown, Demerary, this 19th day of May, 1911.

L. C. DALTON,
Registrar.

Judicial Notice.

BRITISH GUIANA.—IN THE SUPREME COURT.

In Insolvency No. 13 of 1907.

In re ROMNEY AND BARBOUR, Insolvents.

NOTICE is hereby given that the Supreme Court by its order dated 15th day of May, 1911, has been pleased to grant the release of the Official Receiver of British Guiana, the Assignee of the above-named Insolvents.

L. C. DALTON,
Registrar.

Registrar's Office of British Guiana, Georgetown, Demerary, this 1st day of June, 1911.

Official Receiver's Notices.

SALES.

BY the Official Receiver of British Guiana, at his Office, Victoria Law Courts, in the city of Georgetown, at the hour of One o'clock, p.m., on

TUESDAY, 6TH JUNE, 1911,

As Assignee of the property of
SAKULDEEP, Insolvent.

House lot number 12 (twelve), section B, part of Plantation Clonbrook, situate on the east sea coast of the county of Demerary and colony of British Guiana, said lot being laid down and defined on a plan of a portion of the front lands of the said plantation, by James A. P. Bowhill, Government Surveyor, dated 3rd December, 1909, and deposited in the Registrar's Office on the 28th day of April, 1910, with the buildings and erections thereon.

Terms of Sale:—Cash; or a credit of three months, with interest from day of sale at the rate of 6 per cent. per annum.

All persons laying claim to any of the above property may apply to the Court in the prescribed manner.

W. A. PARKER,
Official Receiver.

Dated 12th May, 1911.

BY the Official Receiver of British Guiana, at his Office, Victoria Law Courts, in the city of Georgetown, at the hour of One o'clock, p.m., on

TUESDAY, 13th JUNE, 1911.

As Assignee of the property of:—
GEORGE SEYMOUR, Insolvent.

Firstly. The Stock-in-Trade and Book-debts of the Hardware and Stationery business lately carried on by the Insolvent on lot 12, corner High and Princes Streets, Charlestown.

Secondly. One Bicycle.

As Assignee of the property of:—
MOLASING, Insolvent.

The Stock-in-Trade and Book-debts of the Provision Shop lately carried on by the Insolvent at Maryville, Leguan.

As Assignee of the property of:—
KHIRATEE, Insolvent.

One undivided half of the west half of lot number 95 (ninety-five), La Penitence Street, Albouystown, with four buildings thereon, situate on the north side of said half lot.

The Stock lists and lists of Book-debts can be seen on application at my office.

Terms of Sale: Movables, $100 and under, Cash; above that sum, a Credit of One Month on an approved Promissory Note, bearing interest at the rate of 6 per cent. per annum, signed by the purchaser and two Securities, jointly and severally, to the satisfaction of the Official Receiver.

Immovable property, $100 and under, Cash; above that sum, a Credit of One Month from day of sale with interest at the rate of 6 per cent. per annum.

All persons laying claim to any of the above properties, may apply to the Court in the prescribed manner.

W. A. PARKER,
Official Receiver,
Assignee.

Dated 26th May, 1911.

TENDERS.

BRITISH GUIANA,

OFFICIAL RECEIVER'S OFFICE,
Georgetown, Demerara,
22nd May, 1911.

SEPARATE Tenders will be received at my Office until noon of Tuesday, the 13th day of June, 1911, for the purchase of one undivided half part or share in and to lot number 31, part of Plantation La Belle Alliance, situate on the Aroabische Coast of Essequebo, and Colony of British Guiana, with an undivided half of the buildings thereon, the property of Ramyad, male Indian immigrant, No. 207, ex *York*, 1859, deceased, save and except two buildings thereon, the property of Mungal and Boodney respectively.

Persons tendering are requested to insert the above description of the property in their tenders, and to name a fixed sum as their maximum offer.

Acceptance of the highest or any tender not guaranteed.

Forms of Tender may be obtained on application at this Office.

W. A. PARKER,
Official Receiver.

NOTICES.

BRITISH GUIANA.—IN THE SUPREME COURT.

No. 1 of 1911.

IN THE MATTER OF THE COMPANIES ORDINANCE, 1898
AND
IN THE MATTER OF THE PEOPLE LIVERY STABLES, LIMITED (in liquidation.)

A FIRST and final dividend is intended to be declared in the above matter.

Creditors who have not proved their debts by the 19th day of June, 1911, will be excluded from this dividend.

W. A. PARKER,
Official Receiver,
Liquidator.

Official Receiver's Office,
Victoria Law Courts,
Georgetown, Demerara,
Dated 1st June, 1911.

BRITISH GUIANA.—IN THE SUPREME COURT.

In Insolvency No. 8 of 1911.

Re WO LEE & COMPANY, Insolvents.

In Insolvency—Notice is hereby given that Ah Chung, at present residing at Hong-Kong and trading in this Colony as Wo Lee & Company, was on the 31st day of May, 1911, adjudged insolvent by the Supreme Court.

W. A. PARKER,
Official Receiver.

Dated 2nd June, 1911.

Digitized by Google

Lands and Mines Notices.

NOTICE.

NOTICE is hereby given that I, or someone duly authorized by me in writing, will sell at public auction, to the highest bidder, at 12.30 p.m., on Monday, the 19th day of June, 1911, at Vreed-en-Hoop Police Station, the wooden fence and large wooden gate which enclose the piece of land on which the Commissary's House at Vreed-en-Hoop, West Bank, Demerara, formerly stood.

Terms of sale:—$100 and under Cash; above that sum Cash with 2 per cent. auction dues added or at a Credit of 3 months on an approved Promissory Note, bearing interest at the rate of 6 per cent. per annum, signed by the purchaser and two sureties, jointly and severally, to the satisfaction of the Receiver General,

FRANK FOWLER,
Commissioner of Lands and Mines.

Department of Lands and Mines,
Georgetown, Demerara,
2nd June, 1911.

SALE OF LANDS AT PLANTATION TRIUMPH, EAST COAST, DEMERARA.

THE Commissioner of Lands and Mines will receive applications for the purchase of the cultivation Lots, which have recently been laid out on the back lands of Plantation Triumph, lying between the back of the Township Lots and the block of land known as the "Gonsalves Empolder."

The Lots contain areas ranging from one-third to one-half of an acre and will be sold at the rate of Twenty Dollars ($20) per acre payable as follows:—

⅓ of purchase money on application.
⅓ of purchase money on expiration of one year from date of purchase.
remaining ⅓ of purchase money at expiration of 2 years from date of purchase along with one-half of the cost of transport.

Interest at the rate of 4% will be charged on the unpaid instalments.

The present occupiers of Lots will be given the pre-emptive right of purchasing same and may acquire a further number provided the total number of Lots applied for does not exceed 15.

In case there be more than one application for any Lots which are unoccupied or not applied for by present lessees such Lots will be put up to competition at Auction, notice of which will be given later on.

Application must be made at the Office of the Commissioner of Lands and Mines, Victoria Law Courts, on any day except Saturday between the hours of 10 a.m. and 4 p.m. and on Saturdays between the hours of 10 a.m. and 1 p.m., where a list of the Lots and the plan can be seen and any other information obtained.

After the major portion of the Lots have been sold it is the intention of the Government to include all the Lots within the Triumph Country District and to administer them under the Local Government Ordinance along with the Village Lots, and the purchasers of the back lots will then be required to pay rates on their land so as to provide for Drainage, Water Supply, and Sea Defences.

FRANK FOWLER,
Commissioner of Lands and Mines.

Department of Lands and Mines,
13th May, 1911.

Under Crown Lands Regulations.

DEPARTMENT OF LANDS & MINES.
GEORGETOWN, DEMERARA,
[3.] 20th May, 1911.

NOTICE is hereby given, for general information, that the following application to transfer the undermentioned tract of Crown Land made under the Crown Lands Regulations, 1910, has been lodged with the Commissioner of Lands and Mines, viz:—

TRANSFER—PART I.

BY M. J. DE FREITAS TO AND IN FAVOUR OF A. E. MATTHEWS.

Quarrying Licence No. A 6 on 200 square roods of Crown Land on the right bank of the Essequibo River at Ampa.

All persons having any right, title, or claim in and to the aforementioned tract of Crown land, and who may have just grounds to oppose the transfer thereof, are hereby required to do so in due form at the Office of the Department of Lands and Mines, at the Victoria Law Courts, in the city of Georgetown, at any time during office hours, on any day within twenty-one days from the date of this advertisement, setting forth his, her, or their reasons of opposition in writing duly signed.

FRANK FOWLER,
Commissioner of Lands and Mines.

NOTICE UNDER THE MINING REGULATIONS, 1905, TO CLAIM HOLDERS AND PERSONS LICENSED TO TRADE IN GOLD.

CLAIM Holders who are also persons licensed to trade in Gold, are hereby warned that gold worked on their claims must be kept in packages quite separate and distinct from gold purchased by them under their Licences to trade in gold.

2. Gold obtained from Claims in one locality is also to be kept quite separate from gold obtained from other Claims in the same District, but in another vicinity; and likewise gold purchased at one shop under a Gold Trading Licence is on no account to be mixed with gold purchased by the same person at other shops under other Gold Trading Licences.

3. Separate and distinct Permits will be issued by the Wardens and Sub-Wardens for the conveyance of each separate parcel of gold obtained by Claim Holders and Licensed Traders, in terms of Clauses 131 and 146 of the Mining Regulations, 1905.

FRANK FOWLER,
Commissioner of Lands and Mines.

Department of Lands and Mines,
Georgetown, Demerara,
20th May, 1911.

Digitized by Google

Under the Mining Regulations

APPLICATIONS FOR LICENCES.

DEPARTMENT OF LANDS & MINES.

GEORGETOWN, DEMERARA,

[1.] 1st June, 1911.

IN accordance with Clause 11 of the Mining Regulations, 1905.

Notice is hereby given that the following applications for Claim Licences have been lodged with the Commissioner at the Office of the Department of Lands and Mines :—

DISTRICT NO. 2.

TO MINE FOR GOLD.

BY JOHN PEDRO VIEIRA.

1,500 x 800 feet of Crown land, Konawak Creek, Right Bank, Potaro River.
Distance of claim to river or creek landing—½ mile.
Nearest claim holder—Bernard.
1,500 x 800 feet of Crown land, Konawak Creek, Right Bank, Potaro River.
Distance of claim to river or creek landing—¾ mile.
Nearest claim holder—Bernard.
1,500 x 800 feet of Crown land, Konawak Creek, Right Bank, Potaro River.
Distance of claim to river or creek landing—1¼ miles.
Nearest claim holder—Bernard.
1,500 x 800 feet of Crown land, Konawak Creek, Right Bank, Potaro River.
Distance of claim to river or creek landing—1½ miles.
Nearest claim holder—Bernard.
1,500 x 800 feet of Crown land, Konawak Creek, Right Bank, Potaro River.
Distance of claim to river or creek landing—1 mile.
Nearest claim holder—Bernard.
1,500 x 800 feet of Crown land, Konawak Creek, Tributary on its Right Bank, Potaro, Right Bank.
Distance of claim to river or creek landing—2 miles.
Nearest claim holder—Bernard.

DISTRICT NO. 4.

BY R. A. WILSON, M. P. CAMACHO, JNR., & A. R. GOMES.

1,500 x 800 feet of Crown land, Maroodie No. 1, Right Bank, Dukwarrie Back, Left Bank, Cuyuni River.
Distance of claim to river or creek landing—About 3 miles.
Nearest claim holder—K. B. Croft.

BY LAZARUS HARRISON.

1,500 x 800 feet of Crown land, Left Bank, Flower Creek, Left Bank, Dukwarrie, Left Bank, Cuyuni River.
Distance of claim to river or creek landing—5 miles.
Nearest claim holder—B. G. Mines & Diamonds, Ltd.

BY J. A. B. WILLIAMS & JAS. MORRIS.

1,500 x 800 feet of Crown land, Saint George's, Right Bank, White Creek, Right Bank, Cuyuni River.
Distance of claim to river or creek landing—About 8 miles from Quarrz Stone Landing.
Nearest claim holder—Platner & Welcome.

All persons having any right, title and interest in and to the abovementioned tracts of Crown Land, and who may have just grounds to oppose the granting thereof, are hereby required to do so in due form at the Office of the Department of Lands and Mines, in the City of Georgetown, within the time specified by the Regulations, setting forth his, her, or their reasons of opposition in writing, duly signed.

FRANK FOWLER,
Commissioner of Lands and Mines.

CLAIMS DECLARED ABANDONED.

[1.] 1st June, 1911.

NOTICE is hereby given in accordance with Section 14 (6) of the Mining Regulations, 1905, that the undermentioned Claims for which the Claim Licence Fees have not been paid, are declared abandoned.

FRANK FOWLER,
Commissioner of Lands and Mines.

DISTRICT NO. 2.

BY JOSEPH RAMKISSOON.

1,500 x 800 feet of Crown land. Stone Creek, Left Bank, Conawaruk, Essequibo, Left Bank.
Distance of claim to river or creek landing—7½ miles from Conawaruk River.
Nearest claim holder—Ho-a-Shoo, Ltd.

BY HENRY NERO AUSTIN & JOSEPH AUSTIN.

1,500 x 800 feet of Crown land, Hope, Hymaracka, Right Bank, Massaruni, Right Bank.
Distance of claim to river or creek landing—About 6 miles from Issenero Landing.
Nearest claim holder—R. Schomburgk.

BY E. STOBY & F. R. YOUNG.

1,400 x 800 feet of Crown land, Charity, Issenero, Left Bank.
Distance of claim to river or creek landing—8 miles from Creek.
Nearest claim holder—Cameron & Deeges.

APPLICATIONS FOR LICENCES.

DEPARTMENT OF LANDS & MINES.

GEORGETOWN, DEMERARA,

[2.] 27th May, 1911.

IN accordance with Clause 11 of the Mining Regulations, 1905:

Notice is hereby given that the following applications for Claim Licences have been lodged with the Commissioner at the Office of the Department of Lands and Mines:—

TO MINE FOR GOLD.

DISTRICT NO. 4.

BY HENRY CARTER & GEORGE ERNEST WELCHMAN CHAN.

1,500 x 800 feet of Crown land, Isaac, Julian Ross, Itabo, Right Bank, Cuyuni.
Distance of claim to river or creek landing—About 3 miles.
Nearest claim holder—Nil.

BY JAMES ADOLPHUS MURRAY.

1,500 x 800 feet of Crown land, Red Tiger, Takatu, Left Bank, Cuyuni.
Distance of claim to river or creek landing—30 miles to Towakaima Landing.
Nearest claim holder—Nil.

BY ROBERT ISAAC.

1,500 x 800 feet of Crown land, Powis, Iroma, Left Bank, Cuyuni.
Distance of claim to river or creek landing—30 miles to Towakaima Landing.
Nearest claim holder—Husbands, Mathews & Hart.

DISTRICT NO. 5.

BY EDWIN A. ALLICOCK.

1,500 x 800 feet of Crown land, Kokaballi, Left Bank, Barima River.
Distance of claim to river or creek landing—About 6½ miles from Arakaka Landing.
Nearest claim holder—Edwards & Bennett—W. Mitchell.

BY SIMON ANDERSON.

1,500 x 800 feet of Crown land, Lily Creek, Chicken Hawk Creek, Right Bank, Barima River.
Distance of claim to river or creek landing—9 miles from Arawatta Landing.
Nearest claim holder—Samuel Spencer.

BY JASON GRIFFITH.

1,500 x 800 feet of Crown land, Gift Creek Hill Right Bank, Barama.
Distance of claim to river or creek landing—About 3 miles from Ianna Landing.
Nearest claim holder—T. A. Charles.

All persons having any right, title and interest in and to the abovementioned tracts of Crown Land and who may have just grounds to oppose the granting thereof, are hereby required to do so in due form at the Office of the Department of Lands and Mines, in the City of Georgetown, within the time specified by the Regulations, setting forth his, her, or their reasons of opposition in writing, duly signed.

FRANK FOWLER,
Commissioner of Lands and Mines.

CLAIM LICENCES ABANDONED.

[2.] 27th May, 1911.

NOTICE is hereby given in accordance with Clause 18 (5) of the Mining

Digitized by Google

Regulations, 1905, that the undermentioned Claim Licences have been abandoned.

FRANK FOWLER,
Commissioner of Lands and Mines.

DISTRICT NO. 3.

BY THE MASSARUNI CO., LTD.

Claim Licence A 2,159.
1,500 x 800 feet of Crown land, No. 1, Enachu, Right Bank, Massaruni, Left Bank.
Distance of claim to river or creek landing—1 mile.
Nearest claim holder—J. Wood Davis, C. A. McLean.
Claim Licence A 2,160.
1,500 x 800 feet of Crown land, No. 2 Enachu, Right Bank, Massaruni, Left Bank.
Distance of claim to river or creek landing—1 mile.
Nearest claim holder—J. Wood Davis, C. A. McLean.
Claim Licence A 2,161.
1,500 x 800 feet of Crown land, No. 3 Enachu, Right Bank, Massaruni, Left Bank.
Distance of claim to river or creek landing—1 mile.
Nearest claim holder—J. Wood Davis, C. A. McLean.
Claim Licence A 2,162.
1,500 x 800 feet of Crown land, No. 4 Enachu, Right Bank, Massaruni, Left Bank.
Distance of claim to river or creek landing—1 mile.
Nearest claim holder—J. Wood Davis, C. A. McLean.
Claim Licence A 2,163.
1,500 x 800 feet of Crown land, No. 5 Enachu, Right Bank, Massaruni, Left Bank.
Distance of claim to river or creek landing—1 mile.
Nearest claim holder—J. Wood Davis, C. A. McLean.
Claim Licence A 2,164.
1,500 x 800 feet of Crown land, No. 6 Enachu, Right Bank, Massaruni, Left Bank.
Distance of claim to river or creek landing—1 mile.
Nearest claim holder—J. Wood Davis, C. A. McLean.
Claim Licence No. A 2,165.
1,500 x 800 feet of Crown land, No. 7 Enachu, Right Bank, Massaruni, Left Bank.
Distance of claim to river or creek landing—1 mile.
Nearest claim holder—J. Wood Davis, C. A. McLean.
Claim Licence No. A 2,166.
1,500 x 800 feet of Crown land, No. 8 Enachu, Right Bank, Massaruni, Left Bank.
Distance of claim to river or creek landing—1 mile.
Nearest claim holder—J. Wood Davis, C. A. McLean.
Claim Licence A 2,167.
1,500 x 800 feet of Crown land, No. 9 Enachu, Right Bank, Massaruni, Left Bank.
Distance of claim to river or creek landing—1 mile.
Nearest claim holder—J. Wood Davis, C. A. McLean.
Claim Licence A 2,168.
1,500 x 800 feet of Crown land, No. 10 Enachu, Right Bank, Massaruni, Left Bank.
Distance of claim to river or creek landing—1 mile
Nearest claim holder—J. Wood Davis, C. A. McLean.
Claim Licence A 2,169.
1,500 x 800 feet of Crown land, No. 11 Enachu, Right Bank, Massaruni, Left Bank.
Distance of claim to river or creek landing—1 mile.
Nearest claim holder—J. Wood Davis, C. A. McLean.
Claim Licence A 2,170.
1,500 x 800 feet of Crown land, No. 12 Enachu, Right Bank, Massaruni, Left Bank.
Distance of claim to river or creek landing—1 mile.
Nearest claim holder—J. Wood Davis, C. A. McLean.
Claim Licence A 2,171.
1,500 x 800 feet of Crown land, No. 13 Enachu, Right Bank, Massaruni, Left Bank.
Distance of claim to river or creek landing—1 mile.
Nearest claim holder—J. Wood Davis, C. A. McLean.
Claim Licence A 2,172.
1,500 x 800 feet of Crown land, No. 14 Enachu, Right Bank, Massaruni, Left Bank.
Distance of claim to river or creek landing—1 mile.
Nearest claim holder—J. Wood Davis, C. A. McLean.
Claim Licence A 2,173.
1,500 x 800 feet of Crown land, No. 15 Enachu, Right Bank, Massaruni, Left Bank.
Distance of claim to river or creek landing—1 mile.
Nearest claim holder—J. Wood Davis, C. A. McLean.
Claim Licence A 2,174.
1,500 x 800 feet of Crown land, No. 16, Enachu, Right Bank, Massaruni, Left Bank.
Distance of claim to river or creek landing—One mile.
Nearest claim holder—J. Wood Davis, C. A. McLean.
Claim Licence A 2,175.
1,500 x 800 feet of Crown land, No. 17, Enachu, Right Bank, Massaruni, Left Bank.
Distance of claim to river or creek landing—One mile.
Nearest claim holder—J. Wood Davis, C. A. McLean.
Claim Licence No. A 2,177.
1,500 x 800 feet of Crown land, No. 18, Enachu, Right Bank, Massaruni, Left Bank.
Distance of claim to river or creek landing—One mile.
Nearest claim holder—J. Wood Davis, C. A. McLean.

CLAIMS DECLARED ABANDONED.

[2.] 27th May, 1911.

NOTICE is hereby given in accordance with Section 14 (6) of the Mining Regulations, 1905, that the undermentioned Claims for which the Claim Licence Fees have not been paid, are declared abandoned.

FRANK FOWLER,
Commissioner of Lands and Mines

DISTRICT NO. 4.

BY J. A. B. WILLIAMS & J. MORRIS.

1,500 x 800 feet of Crown land, Saint George, Right Bank, White Creek, Cuyuri.
Distance of claim to river or creek landing—About 8 miles from Quartstone Landing.
Nearest claim holder—Playtner & Welcome.

BY ELIZABETH GIBSON.

1,500 x 800 feet of Crown land, Bonami, Right Bank, Wenamu, Cuyuni.
Distance of claim to river or creek landing—About 18 miles.
Nearest claim holder—J. Williams & G. Peters —Turton, Vieira & Orr.

APPLICATION FOR EXCLUSIVE PERMISSIONS.

[2.] 27th May, 1911.

IN accordance with Clause 39 (1) of the Mining Regulations, 1905:

Notice is hereby given that the following application for an Exclusive Permission under Section 14, Sub-Section 2 of the Mining Ordinance, 1903, has been addressed to the Governor-in-Council:—

DISTRICT NO. 5.

BY THE BRITISH GUIANA GOLD MINES, LTD.

To occupy and explore for a period of three years, a tract of Crown land containing an area of 159 acres, viz.: (*a*) 78 acres of Crown land formerly held by the Gold Fields of British Guiana under Grant No. 14 of October 26, 1896, and since cancelled, save and except such claims within the original boundaries as are held by the Arakaka Placer and Mining Company; (*b*) 81 acres of unoccupied Crown land, bounded on the north and west by a tract of Crown land held by The British Guiana Gold Mines, Ltd., under Grants No. 12 and 15, on the south by a tract formerly held by the Gold Fields of British Guiana under Grant No. 14, on the east by unoccupied Crown lands.

All persons having any right, title, interest or claim in and to the abovementioned tracts of Crown Lands and who may have just grounds to oppose the issue of the Exclusive Permission are required to enter opposition in writing, with the grounds thereof, at the Office of the Commissioner of Lands and Mines, Georgetown, within the time specified by the Regulations.

FRANK FOWLER,
Commissioner of Lands and Mines.

APPLICATIONS FOR LICENCES.

DEPARTMENT OF LANDS AND MINES,
GEORGETOWN, DEMERARA,

[3.] 20th May, 1911.

IN accordance with Clause 11 of the Mining Regulations, 1905:

Notice is hereby given that the following applications for Claim Licences have been lodged with the Commissioner at the Office of the Department of Lands and Mines.

TO MINE FOR GOLD.

DISTRICT NO. 4.

BY J. MITCHELL & J. WILLS.

1,500 x 800 feet of Crown land, Trial Creek, Right Bank. Julian Ross, Itabu, Right Bank, Cuyuni.
Distance of claim to river or creek landing—1 mile.
Nearest claim holder—Nil.

Digitized by Google

BY HUBERT P. LE GAY & SAMUEL LI.

1,500 x 800 feet of Crown land, Right Bank, Rock Creek, Arawatta, Right Bank, Cuyuni.
Distance of claim to river or creek landing—9½ miles to Macapa Landing.
Nearest claim holder—H. Carter & Chan—Williams and Smartt.

JOSE ALEXANDER GOMES & PETER VIEIRA.

1,500 x 800 feet of Crown land, Snake, Right Bank, Arawatta, Right Bank, Cuyuni.
Distance of claim to river or creek landing—9½ miles to Arawatta Landing.
Nearest claim holder—H. Le Gay.

BY THOMAS HOUSTON & A. DANIELS.

1,500 x 800 feet of Crown land, Macapa Creek, Right Bank, Cuyuni.
Distance of claim to river or creek landing—9½ miles from Macapa Landing.
Nearest claim holder—H. Le Gay & Co.

1,500 x 800 feet of Crown land, Macapa Creek, Right Bank, Cuyuni.
Distance of claim to river or creek landing—9½ miles from Macapa Landing.
Nearest claim holder—H. Le Gay & Co.

1,500 x 800 feet of Crown land, Rock Stone Creek, Macapa Creek, Right Bank, Cuyuni.
Distance of claim to river or creek landing—9½ miles to Macapa Landing.
Nearest claim holder—H. Le Gay & Co.

BY NATHANIEL AMES, DAVID DICKSON & CHARLES DUNCAN.

1,500 x 800 feet of Crown land, Ida, Wenamu, Right Bank, Cuyuni River.
Distance of claim to river or creek landing—25 miles from Arawai Landing.
Nearest claim holder—M. O. Henry.

All persons having any right, title and interest in and to the abovementioned tracts of Crown Land, and who may have just grounds to oppose the granting thereof, are hereby required to do so in due form at the Office of the Department of Lands and Mines, in the City of Georgetown within the time specified by the Regulations, setting forth his, her or their reasons of opposition in writing, duly signed.

FRANK FOWLER,
Commissioner of Lands and Mines

Police.

NOTICE.

THE following unclaimed property is now in possession of the Police at Headquarters, Georgetown, viz:—

1 Fowl.

If not claimed and expenses paid the same will be sold at Public Auction on Tuesday, 6th June, 1911, in accordance with Section 77, Ordinance 10 of 1891.

LOUIS L. KERR,
Deputy Inspector General of Police.

Police Headquarters,
Georgetown,
30th May, 1911.

Licensing.

SOUTH ESSEQUEBO JUDICIAL DISTRICT.

NOTICE is hereby given that a Special Licensing Meeting will be held at Leguan Court Room on Wednesday, the 15th day of June, 1911, at 12 o'clock, noon, for the purpose of considering an application from Jacob Fung for the transfer of his Retail Spirit Shop Licence for premises situate at Enterprise, Leguan, to and in favour of William Sue-a-Quan.

Justices of the Peace are requested to attend at the time and place mentioned.

EDMUND J. MACQUARRIE,
Stipendiary Magistrate.

Enterprise, Leguan,
31st May, 1911.

Post Office Notices.

HOLIDAY ARRANGEMENTS.

POST OFFICE DEPARTMENT,
Georgetown, British Guiana,
30th May, 1911.

ON Saturday, 3rd June, and Whit Monday, 5th June (Public Holidays), the General Post Office will be open to the public for the sale of stamps and registration of letters from 6 a.m. to 8 a.m. City Branch Offices and District Offices will be open from 8 a.m. to 9 a.m., and from 4 p.m. to 5 p.m.

No Money Order, Postal Order or Savings Bank business will be transacted on those days, and there will be only one house-to-house delivery of letters.

Mails will be despatched and received as usual, except that there will be no mid-day East Coast nor afternoon West Coast and East Coast mails.

A. W. SWAIN,
Postmaster General.

POST OFFICE DEPARTMENT,
Georgetown, British Guiana,
30th May, 1911.

ARRANGEMENTS having been entered into with the Motor Car and Garage, Limited, for the conveyance of mails on the east bank, Demerara, between the General Post Office, Georgetown, and Grove Post Office, notice is hereby given for general information that the time-table for the Mail Service will, on the 1st June, 1911, be amended and will be as follows:—

MOTOR CAR SERVICE.

DOWN MAIL.

Leave General Post Office	...	7.35 a.m.
Arrive Albouystown	...	7.42 ,,
Leave do.	...	7.45 ,,
Arrive Agricola	...	7.58 ,,
Leave do.	...	8.00 ,,
Arrive Providence	...	8.18 ,,
Leave do.	...	8.20 ,,
Arrive Grove	...	8.40 ,,

UP MAIL.

Leave Grove	...	2.05 p.m.
Arrive Providence	...	2.22 ,,
Leave do.	...	2.25 ,,
Arrive Agricola	...	2.42 ,,
Leave do.	...	2.45 ,,
Arrive Albouystown	...	2.58 ,,
Leave do.	...	3.00 ,,
Arrive General Post Office	...	3.10 ,,

A. W. SWAIN,
Postmaster General.

Pound Notices.

Albion Pound,
30th day of May, 1911.

THERE is impounded at the abovenamed Pound one Stallion Donkey of the following description, viz:—Brand on right hip, not legible, cream. This animal was brought to the Pound on Tuesday, 23rd day of May, 1911, at 8.15 o'clock, a.m., by Fairbairn Bowman, with an authorization from James Primo for trespassing on his land at Rose Hall Village, E.C., Berbice. If not claimed within one week from date it will be publicly sold at the abovenamed Pound on Tuesday, 6th day of June, 1911, in accordance with Ordinance No. 1 of the year 1866.

J. ROBERTSON, Lc.-Sgt.-Major, 272,
Pound Keeper.

Albion Pound,
31st day of May, 1911.

THERE is impounded at the above-named Pound one Stallion donkey of the following description, viz.:—Branded $\frac{8}{37}$ left leg, cream. This animal was brought to the Pound on Wednesday, 24th day of May, 1911, at 7.15 o'clock, a.m., by James Heidly with an authorization from E. C. Sancho for trespassing on his land at Rose Hall Village, E.C., Berbice. If not claimed within one week from date it will be publicly sold at the above-named Pound on Wednesday, 7th day of June, 1911, in accordance with Ordinance No. 1 of the year 1866.

JAS. ROBERTSON, Lance-Sgt.-Major 272.
Pound Keeper.

Public Works Department.

NOTICE.

Appointment of Land Surveyors.

THE Board of Examiners appointed by His Excellency the Governor under the Land Surveyor's Ordinance, 1891, has arranged to hold an examination on the 20th and 21st June, 1911.

Digitized by Google

2. The examination will be held in the Law Library, Victoria Law Courts, and will embrace the subjects named in section 6 of Ordinance 20 of 1891, and will be in accordance with the Regulations published in the "Gazette" dated 9th January, 1909. Copies of the Regulations can be obtained by intending candidates on application to the Secretary to the Board at the Office of the Public Works Department.

3. Any persons desirous of appearing for such examination must give notice to the Chairman of the Board of his intention of so doing on or before the 12th June, and must submit for inspection, on or before the 17th June, a receipt from the Treasury for the deposit of the amount of the fee, as required by section 8 (3) of Ordinance 20 of 1891.

R. J. SCOTT BUSHE,
Acting Colonial Civil Engineer,
and Chairman, Board of Examiners
for Land Surveyors.

Public Works Department,
Georgetown, 31st May, 1911.

Customs' Notice.

THE following notice to Mariners issued by the Department Marine and Fisheries, St. John's, Newfoundland, is hereby published for the information of all concerned.

A. B. ALLT,
Acting Comptroller of Customs.

Custom House, Georgetown,
1st June, 1911.

NOTICE TO MARINERS.

(No. 1, 1911)

NEWFOUNDLAND.

Notice is hereby given that during the month of July, 1911, the following changes will be made in the undernamed lights:—

CAPE SPEAR—Lat. 47° 31' 11" N. Long 52° 36' 59" W.
FORT AMHERST., 47° 33' 47" N. ,, 52° 40' 20" W.
CAPE ST. FRANCIS ,, 47° 48' 30" N. ,, 52° 46' 50" W.

Cape Spear—An incandescent Vapour light will be installed to give a triple flash every 15 seconds thus:—

FLASH	ECLIPSE	FLASH	ECLIPSE	FLASH	ECLIPSE.
·437 sec.	2·562 sec.	·437 sec.	2·562 sec.	·437 sec.	8.562 sec.

On the 15th June, the work of installing this light will be commenced and the present light discontinued on that date. There will not be any light exhibited at this Station while the new installation is proceeding, which will occupy about three weeks. The Fog Alarm will operate as usual.

Fort Amherst—The present Fixed White Light will be changed to Occulting White, to give equal alternate periods of 2½ seconds light and dark. During alteration a temporary Fixed White lantern light will be shown.

Cape St. Francis—To be changed from Fixed Red to Fixed White.

N.B.—The new lights at the three Stations named herein will be exhibited simultaneously *without further notice* during July. In other respects each Station remains unchanged.

A. W. PICCOTT,
Minister of Marine and Fisheries.

Department Marine and Fisheries,
St. John's, Newfoundland,
May 11th, 1911.

Miscellaneous.

NOTICE.

ALL persons claiming to be entitled as heirs to the residue of the Estate of Helena Gonsalves Jardine, deceased, are required to send in to me their names with proof of the relationship on or before Monday, the 19th June, 1911, after which date I will proceed to divide the Estate amongst such as may have established their claims according to law.

JOAQUIM DA SILVA,
Executor to the Estate of Helena
Gonsalves Jardine, Deceased.

Lot 217, South Street,
Lacytown, Georgetown, Demerara.

BRITISH GUIANA.—MEDICAL DEPARTMENT.

ABSTRACT OF REPORTS OF HOSPITALS AT THE UNDERMENTIONED INSTITUTIONS.

FOR SATURDAY, 1ST APRIL, 1911.

HOSPITALS AT	Remaining from last week. M.	F.	T.	Admitted in the week. M.	F.	T.	Discharged in the week. M.	F.	T.	Died in the week. M.	F.	T.	Remaining at the end of the week. M.	F.	T.	Increase. Total.	Decrease. Total.	Number of Inmates. M.	F.	T.	Percentage of Sickness. Total.	REMARKS.
H. M. P. Settlement ...	3	...	3	...	...	...	...	...	...	...	...	...	3	...	3	...	...	146	...	146	2·1	
Georgetown Prison ...	...	...	...	...	...	...	...	...	...	...	...	...	...	...	...	...	...	142	21	163	...	
New Amsterdam Prison..	4	...	4	...	...	...	...	...	...	...	...	...	4	...	4	...	...	38	6	44	9·1	
Saddle Prison ...	1	...	1	...	...	...	...	...	...	...	...	...	1	...	1	...	...	40	3	43	2·3	
Orphanage and Industrial School ...	2	...	2	...	...	...	...	...	...	...	...	...	2	...	2	...	...	97	...	97	2·1	
Total ...	10	...	10	...	...	...	...	...	...	...	...	...	10	...	10	...	...	463	30	493	2·	

J. E. GODFREY,
Surgeon General.

Digitized by Google

SEIZURE.

PURSUANT to the provisions of Ordinance No. 32 of 1903, I, the undersigned, or some person duly authorised by me in writing, will sell publicly to the highest bidder at the hour of 12, noon, on Tuesday, the 6th June, 1911, at the Magistrate's Court Room, Hyde Park, Demerara River, unless claimed in terms of the law, the following articles:—

186 pieces of wallaba and manabadin firewood and 2 bundles of firewood the whole seized and possession thereof taken by D. Toussaint, Forest Ranger, from E. C. Hall (by information), on the 18th March, 1911, near the savannah on the left bank of the Dacara creek, Demerara River, in the Demerara River Judicial District. The articles are lying at Hyde Park Police Station.

Terms of sale:—Cash, with royalty and auction dues.

O. E. L. SHARPLES,
Stipendiary Magistrate,
Demerara River Judicial District.

Christianburg,
April 15th, 1911.

NOTICE.

POOR LAW DEPARTMENT.

IN accordance with Ordinance 12 of 1903, the Chairman, Poor Law Commissioners, or his lawful deputy, will expose for sale by public auction at the Alms House on Saturday, 10th June, 1911, at 12, noon, the following articles:—

2 Bone Studs	1 Brass Chain
2 Silver Studs	6 Purses
1 Brass Link	1 American Coin
3 Armlets	1 Silver Ear Pick
10 Rings	1 Earring
2 Silver Bracelets	3 Razors
1 Brass Bangle	2 Pairs Scissors
4 Penknives	1 Hammer

1 File.

Terms of Sale:—Cash, with 2% for Church and Poor Fund.

W. H. COOK,
Secretary, Poor Law Commissioners.

NOTICE.

MEDICAL BOARD.

IN accordance with the provisions of the Medical Ordinance of 1886, I hereby give notice that I will attend at my office, Victoria Law Courts, Georgetown, between the hours of 10 a.m. and 4 p.m. on Wednesday, 7th June, 1911, to receive the votes of those entitled to vote for the election of one person to serve on the Medical Board in the place of Dr. Wylie, who has left the colony.

The person elected must be duly registered under Ordinance No. 5 of 1886.

By the Medical Ordinance of 1886, it is provided that every person who is registered as duly qualified to practise medicine or surgery in the colony is entitled to vote at such election, and that any person entitled to vote who does not attend the election may vote by letter in writing signed by him and transmitted before 4 p.m. of the day on which the election is to be held.

J. E. GODFREY,
Surgeon General, and
Chairman, Medical Board.

Surgeon General's Office,
Georgetown, Demerara.

NOTICE OF APPLICATION

FOR TRANSFER OF A LICENCE TAKEN OUT IN RESPECT OF ANY BUSINESS OR TRADE.

NOTICE is hereby given that Harsohai, executor, and Dookanie, executrix (widow), under the last will and testament of Moolisingh, deceased, residing at Hampton Court, the holders of licences Nos. 217/42, 268/43, 38/13 and 207/7 for carrying on a dry goods and provision business and for the sale of tobacco, wine and malt liquors and opium by retail at Hampton Court, in the county of Essequebo, and Antonio Joaquin Da Silva, residing at Danielstown, in the county of Essequebo, have given the Commissary of Taxation of the North Essequebo Fiscal District, notice of the intention to transfer the said licences to the said Antonio Joaquin Da Silva. Any person having a claim of over $100 for a liquidated sum against the said Harsohai, executor, and Dookanie, executrix (widow), under the last will and testament of Moolisingh, deceased, and desiring to oppose the said transfer, must give to the said Commissary within 14 days of the date of this notice, a written notice objecting to the said transfer.

G. L. BECKLES GALL,
District Commissary of Taxation,
North Essequebo Fiscal District.

Richmond,
Essequebo,
1st June, 1911.

NOTICE OF APPLICATION

FOR TRANSFER OF A LICENCE TAKEN OUT IN RESPECT OF ANY BUSINESS OR TRADE.

NOTICE is hereby given that Kong-a-Man, residing at Vryheid's Lust, the holder of licences Nos. 879/54, 972/47 and 185/10 for carrying on a shop and for the sale of tobacco, wine and malt liquors at Vryheid's Lust, and Woon-a-Tai, residing at Non Pareil, have given the Commissary of Taxation of the East Coast Demerara Fiscal District, notice of the intention to transfer the said Licences to the said Moon-a-Tai. Any person having a claim of over $100 for a liquidated sum against the said Kong-a-Man, and desiring to oppose the said transfer, must give to the said Commissary within 14 days of the date of this notice, a written notice objecting to the said transfer.

STANISLAUS WALKER,
District Commissary of Taxation,
East Coast Fiscal District.

Triumph,
31st May, 1911.

NORTH WESTERN JUDICIAL DISTRICT.

WHEREAS the following quantity of Raw Gold was seized at No. 5 Mining District, Barama, in the North Western Judicial District, for being in unlawful possession, I hereby give notice in accordance with the provisions of Section 57 (1) of the Mining Ordinance No. 1 of 1903, that any person or persons having claim to the said raw gold are hereby required to notify the Magistrate in writing of the same on or before Thursday, 29th June, 1911.

Unclaimed property and description of same.	Under what circumstances lodged.
4 dwts. 15 grs. more or less of raw gold.	Seized by J. N. Humphrys, Sub-Warden, Barama, on the 24th March, 1911 from Marcelino Atkinson, for unlawful possession.

H. THOMPSON KING,
Stipendiary Magistrate.

Morawhanna,
North Western Judicial District.
28th April, 1911.

SEIZURE.

PURSUANT to the provisions of Ordinance No. 32 of 1903, I, the undersigned, or some person duly authorised by me in writing, will sell publicly to the highest bidder at the hour of 12, noon, on Tuesday, the 6th June, 1911, at the Magistrate's Court Room, Hyde Park, Demerara River, unless claimed in terms of the law, the following article:—

3 Cords of Firewood,

seized and the possession thereof taken by Mr. V. Roth, an Officer of the Department of Lands and Mines, on the 11th March, 1911, from persons unknown, on Crown Land on the right bank of the Waratilla Creek, about 40 rods below point opposite mouth of Mablri Creek in the Demerara River Judicial District.

The articles are lying where seized.

Terms of Sale:—Cash, with royalty and auction dues.

O. E. L. SHARPLES,
Stipendiary Magistrate,
Demerara River Judicial District.

Christianburg,
April 10th, 1911.

SEIZURE.

PURSUANT to the provisions of Ordinance No. 32 of 1903, I, the undersigned, or some person duly authorised in writing by me, will sell publicly to the highest bidder at the hour of 12, noon, on Thursday, the 15th June, 1911, at the Magistrate's Courtroom, Mallali, unless claimed in terms of the law, the following articles:—

3 Wallaba sills, 25′ x 7′.

seized and the possession thereof taken by Mr.

Digitized by Google

Vincent Roth, an Officer of the Department of Lands and Mines, on the 24th April, 1911, *from persons* unknown, on Crown land on the left bank of the Kamakabra creek, in the Demerara River Judicial District.

The articles are lying where seized.

Terms of Sale :—Cash, with royalty and auction dues.

O. E. L. SHARPLES,
Stipendiary Magistrate,
Demerara River Judicial District.

Christianburg,
May 9th, 1911.

DISSOLUTION OF SOCIETY.

NOTICE is hereby given that I have this date given my award for the dissolution of The Demerara District Improved Independent Order of Odd Fellows, London Unity Friendly Society. Any person wishing to set aside the dissolutions of the said Society must commence proceeding within three months from the date hereof.

C. BAGOT,
Registrar of Friendly Societies.

31st May, 1911.

NOTICE.

NOTICE is hereby given that the partnership heretofore subsisting between the late Benjamin Stoute Bayley and the undersigned carrying on business at Water Street, Georgetown, under the name, style or firm of Bayley and Company has been dissolved by reason of the death of the said B. S. Bayley as from the 29th day of May, 1911.

All debts due to and owing by the late partnership will be received and paid respectively by the undersigned who will continue to carry on the said business without any partner under the same name, style and firm of Bayley and Company.

H. C. BAYLEY.

NOTICE.

ESTATE OF BENJAMIN STOUTE BAYLEY, DECEASED.

ALL Creditors on the Estate of B. S. Bayley, deceased, late of Brickdam, Georgetown, are hereby required to file their claims within three months from the date of the first publication of this notice with the first undersigned at the office of Bayley & Co., Water Street, Georgetown, and all persons indebted to the said Estate are requested to make immediate payment of the amounts due by them.

After the expiration of the said period of three months the Administrator will proceed to distribute the Estate and deal with such claims only of which he shall have had notice, and all claims of which he shall not have had notice shall thereafter be dealt with as regards such assets only as remain undistributed.

H. C. BAYLEY,
Executor under the Last Will and Testament of the said B. S. Bayley, deceased.

Demerary.

[THIS IS THE FIRST PUBLICATION, THIS 3RD JUNE, 1911.]

SUMMARY OF REPORTS OF ESTATES' HOSPITAL FOR SATURDAY, 1ST APRIL, 1911.

	In-Patients.			Out-Patients.		
	M.	F.	T.	M.	F.	T.
Remaining from 31.3.1911.	689	281	970	87	60	147
Admitted during week ...	31	13	44	5	2	7
Discharged during week..	61	34	95	6	3	9
Died during week ...	2	1	3	...	...	...
Remaining at end of week.	657	259	916	86	59	145
Increase	...	...	...	...	...	...
Decrease	32	22	54	1	1	2

J. E. GODFREY,
Surgeon General.

NOTICE.

MEDICAL DEPARTMENT.

RETURN OF PROPERTY OF PATIENTS DYING INTESTATE IN A PUBLIC INSTITUTION, AS PROVIDED FOR BY SECTION 3 OF ORDINANCE NO. 4 OF 1893.

Public Hospital, Georgetown.

Name.	Residence.	Died.	Amount.	Property.
John Gainer ...	Beterverwagting, E.C. ...	12.3.11 ...	$ 0 12	
Constance Chandler ...	2, James Street ...	12.3.11 ...	0 02	
Christopher Inniss ...	Pouderoyen Village ...	12.3.11 ...	0 08	
Francis Paiva ...	Triumph, E.C. ...	19.3.11 ...	0 12	
Charles Howard ...	La Penitence ...	1.4.11 ...	0 14	
Charles Blake ...	138, Crown Street ...	25.4.11 ...	0 12	
Robert Martin ...	Plaisance, E.C. ...	30.4.11 ...	0 08	

26th May, 1911.

A. J. CRAIGEN,
Acting Resident Surgeon.

Digitized by Google

Mining Notice.

DEPARTMENT OF LANDS AND MINES,
20th May, 1911.

LIST of Prospecting Licences issued during the quarter ending 31st March, 1911.

FRANK FOWLER,
Commissioner of Lands and Mines.

Date of Issue.	No. of Prospecting Licence.	Name.	Remarks.
		BARTICA.	
4.1.11	B 1979	Alfred Theo. Brumell and James Brown	
6.1.11	B 1980	John Goodluck	John Humphrey authorized to prospect from 9.1.11 to 8.4.11.
11.1.11	B 1981	Alfred E. Rhodius	
11.1.11	B 1982	Hugh Albert Callender and Thomas A. Rodney	
18.1.11	B 1983	James Mitchell and John Wills	
20.1.11	B 1984	Emanuel Levi and Joshua Chung	George Benjamin authorized to prospect to 31st July, 1911.
20.1.11	B 1985	James Mortley and Alexander E. Mortley	
20.1.11	B 1986	Edward Boodie and Manoel Vieira	
20.1.11	B 1987	Henrique T. de Freitas	Albert Spires authorized to prospect to 30th April, 1911.
26.1.11	B 1988	Edward E. McCalman and William C. Jonas	
28.1.11	B 1989	Talbutt Baccus and Joseph Thompson	
17.2.11	B 1990	James Barrow	
17.2.11	B 1991	Manoel Da Silva	Frederick Griffith authorized to prospect.
22.2.11	B 1992	James E. Clementson	
23.3.11	B 1993	John Lofferman, L. Darson, A. Eytle and Thomas Eytle	
24.3.11	B 1994	Robert Schomburgh	
25.3.11	B 1995	William Roberts and Emanuel Erskine	
28.3.11	B 1996	H. Mayers, C. Williams and Francis Smartt	
28.3.11	B 1997	G. A. Reid and M. J. de Freitas	
29.3.11	B 1998	John Hall and Samuel Li	
		DISTRICT NO. 2.	
28.2.11	B 1585	James Boston	
4.3.11	B 1586	J. H. Downer	
18.3.11	B 1587	John Henderson	
		DISTRICT NO. 4.	
18.1.11	B 1770	J. H. Hazlitt	
30.1.11	B 1771	John Scarville and M. Bobb	
1.2.11	B 1772	J. A. Loucke and H. Roberts	
27.2.11	B 1773	M. Vieira	Roderick Forbes authorized to prospect.
4.3.11	B 1774	F. A. Yearwood	
13.3.11	B 1775	S. E. Williams and C. Forrester	
17.3.11	B 1776	C. Collinson	
22.3.11	B 1777	A. Thomas and E. K. Watts	
24.3.11	B 1778	E. Simon	
		DISTRICT NO. 5.—BARIMA.	
18.1.11	B 2183	J. R. Angoy	
19.1.11	B 2184	British Guiana Gold Mines, Ltd.	
23.1.11	B 2185	M. A. French	J. St. Clair Moo authorized to prospect to 22.5.11.
30.1.11	B 2186	E. Vieira	[5.3.12
6.3.11	B 2187	W. C. Willock	J. Doelwyt authorized to prospect to
6.3.11	B 2188	D. Sealey and A. Hurdle	
13.3.11	B 2189	D. Hercules and D. Roberts	
		DISTRICT NO. 5—BARAMA.	
4.1.11	B 1832	J. Richards	
14.1.11	B 1833	Richard Agard	
2.2.11	B 1834	Jas. Griffith	
2.2.11	B 1835	James A Bowen	
6.3.11	B 1836	F. P. Glasgow	
15.3.11	B 1837	David Gordon	
28.3.11	B 1838	H. Thorpe	
		MORAWHANNA.	
21.2.11	B 633	A. Jones, J. Daniels and W. Seemonds	
6.3.11	B 634	Cyril Farnum	[6.3.12.
6.3.11	B 635	Idem	Johannis Abel authorized to prospect
		GEORGETOWN.	
4.1.11	B 2203	Joaquim Gomes	N. Rollox authorized to prospect to 3.1.12.
4.1.11	B 2204	John Cheong	George Cozier authorized to prospect to 3.1.12.
4.1.11	B 2205	A. London and J. G. Vieira,	
4.1.11	B 2206	G. G. Small and J. G. Vieira	
5.1.11	B 2207	J. Haywood, D. Ben and M. G. Henriques	
5.1.11	B 2208	A. Bobb, and M. P. Jorge	
5.1.11	B 2209	J. Griffithand Segolam	

Digitized by Google

LIST OF PROSPECTING LICENCES ISSUED – (Contd.)

Date of Issue.	No. of Prospecting Licence.	Name.	Remarks.
		GEORGETOWN—(CONTINUED.)	
6.1.11	B 2210	J. Isaac, James Isaac and Victorine Rodriques	[to 5.1.12.
6.1.11	B 2211	John Pedro Vieira	Manoel De Souza authorized to prospect
6.1.11	B 2212	Thos. Lewis, S. Young and Jos. King	[to 5.1.12.
6.1.11	B 2213	Manoel Gonsalves	James Thomas authorized to prospect
6.1.11	B 2214	S. Stafford Van Sluytman	
6.1.11	B 2215	S. A. Thompson and C. Farnum	
6.1.11	B 2216	T. B. Archer, C. Farnum and S. A. Thompson	
7.1.11	B 2217	M. J. Gonsalves, A. J. Gonsalves and James Smith	
7.1.11	B 2218	J. Sealy and M. J. Henriques	
7.1.11	B 2219	Lemon M. Brandezes	S. James authorized to prospect to 6.1.12.
9.1.11	B 2220	James Davis	H. Christian authorized to prospect to 8.1.12.
9.1.11	B 2221	G. Cozier and S. Wills	
9.1.11	B 2222	A. Skeffers and J. Wright	
9.1.11	B 2223	F. J. Li and J. L. Agrippa	
11.1.11	B 2224	D. French and J. Mercurius	
11.1.11	B 2225	B. McPherson and J. DeAbreu	
11.1.11	B 2226	H. W. Bovell and S. Phenix	
11.1.11	B 2227	J. White and William Niles	
12.1.11	B 2228	J. P. Gomes	
14.1.11	B 2229	S. Abrams, A. Martin and Isaac Martin	
16.1.11	B 2230	Wm. Walker, E. R. Wright and M. Vieira	
16.1.11	B 2231	S. R. Semple	
16.1.11	B 2232	William Welcome, A. Rodriques and M. G. Gonsalves	
16.1.11	B 2233	F. Austin and Charles Mayers	
16.1.11	B 2234	The Diamond Gold Mines and Exploration Company of British Guiana	John Henry authorized to prospect to 15.1.12.
17.1.11	B 2235	A. C. Glen Blair and J. Rodriques	
18.1.11	B 2236	A. Sampson, P. E. Williams and Aaron Sampson	
18.1.11	B 2237	H. M. Wade, S. A. Wade and T. Wade	
18.1.11	B 2238	A. Tappin, J. A. H. Wong and Rebecca Parris	
18.1.11	B 2239	H. E. Burnett	
19.1.11	B 2240	Benjamin Scott, S. Devonish and C. David	
20.1.11	B 2241	J. F. Camacho	Henry Vanderhyden authorized to prospect to 20.1.12.
20.1.11	B 2242	Baboolall and Bakuralli	
23.1.11	B 2243	J. F. Garcia and Veerasawmy	
23.1.11	B 2244	J. Watson, R. Hamer, and Daniel Duncan	
24.1.11	B 2245	David Halley and Joseph Jaram	
24.1.11	B 2246	Frederick Spencer	
25.1.11	B 2247	J. A. Brace and E. Fordingham	
27.1.11	B 2248	A. A. Thorne	C. P. Ashurst authorized to prospect to 27.1.12.
30.1.11	B 2249	J. Benning	A. W. Matson authorized to prospect to 30.1.12.
30.1.11	B 2250	J. A. Smith	
1.2.11	B 2251	G. A. E. Outridge, H. Conrad and James Spencer	[3.2.12.
3.2.11	B 2252	David Young and M. A. French	B. Kingston authorized to prospect to
7.2.11	B 2253	Joseph Steaman	
11.2.11	B 2254	E. A. Lynch, J. Hubbard and A. R. Howard	[to 13.2.12
13.2.11	B 2255	J. C. Menzies	Isaac Haywood authorized to prospect
14.2.11	B 2256	H. P. Williams	
15.2.11	B 2257	The Diamond Gold Mines and Exploration Company of British Guiana	John Cook authorized to prospect to 15.2.12. [15.2.12.
15.2.11	B 2258	Joseph Ng-A-Kwang	G. W. Chan authorized to prospect to
17.2.11	B 2259	J. Blackman, A. Shortt and Prince Thompson	
20.2.11	B 2260	Alex. Rodney and E. Collins	
20.2.11	B 2261	D. John and J. A. Hansraj	
21.2.11	B 2262	George Layne and C. Bullin	[28.11.11.
21.2.11	B 2263	John J. Brickhill	A. F. Jones authorized to prospect to
21.2.11	B 2264	M. E. Nurse	T. Layne authorized to prospect to 30.6.11.
22.2.11	B 2265	J. A. Gomes and P. Vieira	P. M. Hopkinson authorized to prospect to 22.2.12.
25.2.11	B 2266	Minnehaha Development Company, Ltd.	
27.2.11	B 2267	T. E. Mercurius	
27.2.11	B 2268	F. R. D'Aguiar, J. A. Gomes and Susan Haynes	S. Blake authorized to prospect to 27.2.12.
1.3.11	B 2269	R. A. Wilson, M. P. Camacho, jnr., and A. R. Gomes	[1.3.12.
2.3.11	B 2270	Boodhoo	H. Hackett authorized to prospect to
2.3.11	B 2271	Joseph Pinheiro	
2.3.11	B 2272	Caroline Small	T. A. Small authorized to prospect to 1.3.12.
3.3.11	B 2273	Samuel Jacobs and R. Cox	
6.3.11	B 2274	J. Gill, A. Glasgow and Joseph Small	
6.3.11	B 2275	The Diamond Gold Mines and Exploration Company of British Guiana	A. D'Andrade authorized to prospect to 6.3.12. [6.3.12.
6.3.11	B 2276	J. A. Gomes and P. Vieira.	E. A. Ramsay authorized to prospect to
6.3.11	B 2277	H. P. A. Stephen and J. Stephen	
8.3.11	B 2278	Nathaniel Maxwell	
9.3.11	B 2279	C. P. Van Brooke, J. Austin and J. T. M. M. Van Brooke	[to 30.9.11.
13.3.11	B 2280	J. Dos Santos	O. F. Williams authorized to prospect
22.3.11	B 2281	Elliott Major	
24.3.11	B 2282	Joseph Phillips H. Carter and Joseph Too Chung.	
27.3.11	B 2283	G. A. Reid and F. R. D'Aguiar.	

Digitized by Google

Mining Notice.

SALE OF CLAIMS.

DEPARTMENT OF LANDS AND MINES,
Georgetown, Demerara,
1st June, 1911.

NOTICE is hereby given in accordance with Regulation 18 of the Mining Regulations, 1905, that the rights of the Licensees in the following Claims for which the Rental for the current Financial Year is in arrear will be put up for sale at Public Auction by me or some one duly authorized by me at 12 o'clock, noon, on Tuesday, the 20th June, 1911, at the Office of the Commissioner of Lands and Mines, Victoria Law Courts, Georgetown, unless the rental is paid by the claim-holders before that date, with the cost of the Advertisement.

CONDITIONS OF SALE.

(1) The Commissioner of Lands and Mines does not guarantee the existence of any of these claims.

(2) The Commissioner does not bind himself to point out any claim to the purchaser thereof nor to put him in possession of it.

(3) Auction dues at the rate of 2% on the amount for which the claim is sold must be paid by the purchaser who is also required to pay the rental thereon for the current Financial Year at the rate specified in the Mining Regulations, 1905, viz., $5 for each Gold and 20 cents per acre for each Precious Stones Claim Licence.

(4) Cash on the knock of the hammer, failing which the Commissioner reserves to himself the right of again putting up the Claim to auction.

FRANK FOWLER,
Commissioner of Lands and Mines.

NOTE.—WHERE NOT OTHERWISE SPECIFIED, THE LICENCES ARE GOLD CLAIM LICENCES.

No. of Claim Licence.	No. of Tablet.	Name of Holder.	Situation.
DISTRICT NO. 2—ESSEQUIBO RIVER.			
OMAI CREEK,—TRIBUTARY ON LEFT BANK.			
Under 1896 Regulations—			
1060	491	Dovel Monchoir	... Branch.
Under 1899 Regulations—			
584	479	Kumacka Syndicate	... Kumacka Creek.
Under 1905 Regulations—			
B 1185		S. P. Barker, J. Barker *et al*	... Snake, Right Bank, Carrow.
MOWASSIE CREEK,—TRIBUTARY ON LEFT BANK.			
Under 1899 Regulations—			
5898		J. McL. DeHaart	... Faith Creek.
Under 1903 Regulations—			
A 2500		I. Wharton	... Good Hope Creek, Right Bank of
Under 1905 Regulations—			
B 208	1937	F. Lashley	... Charm Creek.
B 505	2432	A. Blake	... May Belle, Left Bank of
B 871	2584	do	... Good Hope Right Bank of
B 872	2585	do	... do do
B 1561		Alexander Blake	... In Time, Left Bank of
POTARO RIVER.			
TIGER CREEK,—TRIBUTARY ON RIGHT BANK.			
Under 1896 Regulations—			
345	1971	C. E. Denny	... Himera creek, Left Bank of
346	1939	do.	... Trial Creek, do.
347	1940	do.	... Massawini Creek, do.
Under 1903 Regulations—			
A 884	273	J. A. Harvey	... Main Creek.
A 1413	544	Williams, Luckie E. Fernandes and Franco	... do.
A 1916	1668	S. A. Small	... Left Bank.

Digitized by Google

No. of Claim Licence.	No. of Tablet.	Name of Holder.	Situation.

SALE OF CLAIMS—CONTINUED.

DISTRICT NO. 2—POTARO RIVER.—(CONTINUED.)

TIGER CREEK.—TRIBUTARY ON RIGHT BANK—(Continued.)

Under 1905 Regulations—

B 499	2180	Franco and Fernandes	...Main Creek.
B 1070	2994	T. Luckie	...John.
B 1203		S. Beaton	...Tiger Creek.

KONAWAK CREEK,—TRIBUTARY ON RIGHT BANK.

Under 1899 Regulations—

3606	1420	J. H. Drakes	... Oblation Hill.

MAHDIA CREEK,—TRIBUTARY ON RIGHT BANK.

Under 1896 Regulations—

184	499	Ho-a-Shoo, Ltd.	... Retreat.

Under 1897 Regulations—

1018		G. R. Vaughan	... Brick Creek.

Under 1903 Regulations—

A 398		J. H. Vaughn	... Hopeful.
A 1116		E. Pollard & S. Cæsar	... Surprise Hill.
A 1117		do.	... Victoria Hill.
A 1244	483	A. A. Ross	... Upper Mahdiana, Right Bank of

Under 1905 Regulations—

B 1625		Charles Bonds	... Hill, Deeges, Mahdia.

KONAWARUK RIVER.

MAIN RIVER.

Under 1903 Regulations—

A 1643	1443	A. B. Brown and D. A. Barton	... Konawaruk Flat.

Under 1905 Regulations—

B 1385		Angelina West	... Hope, Left Bank, White.

MINNIEHAHA CREEK—TRIBUTARY ON LEFT BANK.

Under 1903 Regulations—

A 779	2416	Levi Semple	...Star.
A 1581	1300	D. A. Barton	... Triumph Hill.

Under 1905 Regulations—

B 1615	P. M. McKenzie	...Left Out, L.B. Maroodie, L. B. Minniehaha, Left Bank of.
B 1640	J. B. Liverpool	...Sev Hill, Left Bank, Konawaruk.
B 1642	Evans Martins	... Waranana, Minnehaha, Left Bank, Konawaruk.
B 1660	E. M. Lawrence & T. Coates	...Turtle creek, Right Bank, Konawaruk, Left Bank, Essequibo.
B 1665	Henry Hart	...Patience Creek, Right Bank, Omai, Left Bank, Essequibo.
B 1697	Joshua Sobers	...Spacel, Prosperity, Mahdiana
B 1725	J. C. Smith, R. Smith & W. Thomas	...Maroudi Creek, Tiger Creek, Left Bank, Essequibo.
B 1729	G. Laurent and J. Douglas	... Crabwood, Konawaruk Creek.
B 1730	Wm. Robinson and H. Peters	... Crabwood No. 1, Konawaruk Creek.
B 1731	Do. Do.	... Crabwood No. II, do.
B 1742	Joshua Rowley	...Lost Chance, St. Mary, Konawaruk.

DISTRICT NO. 2—ESSEQUIBO RIVER.

MISCELLANEOUS.

Under 1905 Regulations—

B 1016	2709	E. E. McCalman	... Sting Ray, Right Bank, Essequibo.
B 1548	3107	L. Roman and Fred Octave	....Mora Creek, Right Bank, White Water, Essequibo.

DISTRICT NO. 3—MAZARUNI RIVER.

KABURI CREEK.—TRIBUTARY ON RIGHT BANK.

Under 1905 Regulations –

B 703	2419	S. E. R. Forbes	... Ohio Creek, Flat and Hills, Left Bank.
B 1099	2858	Do.	... Creek, Flats and Hills, Ohio, Left Bank.

SEMANG CREEK.—TRIBUTARY ON RIGHT BANK.

B 1159	2859	E. E. Blake and P. H. Cozier	...Himarally Creek, Left Bank.
B 1600	3146	Matilda Ursula Cox	...Rita Creek, Curasiri Creek, Left Bank.

TAKATU CREEK.—TRIBUTARY ON LEFT BANK.

Under 1905 Regulations—

B 1423		James I. Chapman, Stephen and Henry Wade	Prosperity Creek.
B 1428		David Ashby	...
B 1429		Do.	... Last Chance Creek, Right Bank.
B 1430		Adolphus and Stephen Moore	... do.
B 1614	3179	James Soanes and Joseph E. Stoute	... Trial Creek, Right Bank.
			...Comfort at Last, Left Bank.

Digitized by Google

No. of Claim Licence.	No. of Tablet.	Name of Holder.	Situation.

SALE OF CLAIMS.—(CONTINUED.)

DISTRICT NO. 3—MAZARUNI RIVER—(CONTINUED.)

ENACHU CREEK—TRIBUTARY ON LEFT BANK.

Under 1903 Regulations—

A 1234		The Gem Syndicate (Precious stones) ...	Turtle Creek.

Under 1905 Regulations—

B 1562	3165	James Edgar Clementson ...	Kaupari Enachu Landing,

PUTARENG CREEK—TRIBUTARY ON LEFT BANK.

Under 1903 Regulations—

A 1221	485	D'Andrade Diamond Mines [Precious stones]	Main Creek.

Under 1905 Regulations—

B 1074		F. Walcott ...	Advent Creek.
B 1075		do.	Adventure Creek.
B 1479	3087	H. T. De Freitas [Gold & Precious stones]	Esperanca, Creek, Left Bank of
B 1580		James Andrew [Precious stones] ...	Bonanza, Left Bank of

ISSENHRO CREEK—TRIBUTARY ON LEFT BANK.

Under 1905 Regulations—

B 1076		F. Walcott ...	Skull Creek, Left Bank, Hymapuru Creek.
B 1618	3160	Robert Schomburgk ...	Patawahparu, Ourin Creek.
B 1621		Fitz Walcott ...	Turtle, Issenero.

HAIMARAKA CREEK—TRIBUTARY ON LEFT BANK.

Under 1905 Regulations—

B 1450		Robt. Schomburgk ...	Whybapa Creek, Right Bank.
B 1607	3150	do. ...	Haimaraka, Left Bank, Mazaruni flat, Left Bank of
B 1619		John Alexander Cameron and Henry Adolphus Deeges ...	Labaria Creek, Right Bank, Haimaraka, do.
B 1622		Fitz Walcott ...	Haimaraka Creek No. 1 Claim, Mazaruni.
B 1623		do. ...	do. No. 2 Claim, do.

Under 1903 Regulations—

B 1641		James Wickham Humphrey ...	Corkwood, Parris Creek, Right Bank, Pakutu, Left Bank, Massaruni.
B 1652		Fitz Walcott ...	Turtle Creek, No. 2 Issenera. do.
B 1663		Ho-a-Hing ...	Trial Creek, Seranamoo Creek, do.
B 1664		Do. ...	Do. do.
B 1670		David A. Hope ...	Turtle Creek, Left Bank, Semang, Right Bank, Massaruni.
B 1671		James Mitchell and J. Wills ...	Trial, Semang, Right Bank, Massaruni.
B 1675		John N. Caesar ...	Washey Creek, Right Bank, Haimaraka, Left Bank, Massaruni.
B 1698		R. D. Jackson ...	Alpha, Massaruni.
B 1701		L. A. Baron ...	Trial, Right Bank, Haimara, Massaruni.
B 1703		J. E. Clementson ...	Mora Creek, Turtle, Left Bank, Enachu, Massa-
B 1704		Do. ...	Do. do. [runi.
B 1720		Robert Schomburgk ...	Whylaparu, Isseneroo, Left Bank, Massaruni.
B 1721		Do. ...	Do. do.
B 1722		Do. ...	Do. do.
B 1723		Do. ...	Do. do.
B 1727	3294	J. F. Comacho ...	Caubadula, Hymaraka, do.
B 1728		M. U. Cox ...	Rita Creek, No. 2, Kurassin, Semang, Right Bank, Massaruni.
B 1735		James Andrew ...	Breakfast Creek, Mazaruni do.
B 1736		Do. ...	Do. do.
B 1737		Rowland A. Moore ...	Alligator, Enachu, Left Bank, do.
B 1749	3296	J. A. Cameron and H. A. Deeges ...	Charity Creek, Left Bank, Isseneroo, Massaruni.
B 1750	3297	Do. ...	Do. do.

MISCELLANEOUS.

Under 1905 Regulations—

B 1605		Francis Jacobs ...	Stone Creek, Left Bank.

DISTRICT NO. 3—PURUNI RIVER.

BURGOMASTER LANDING ON LEFT BANK.

Under 1905 Regulations—

B 209	1644	Adventure Company ...	Expectation Hill, Anakuru.
B 210	1645	do. ...	do.
B 211	1646	do. ...	do.
B 212	1647	do. ...	do.

ANAKURA (KNOWN ALSO AS JUBILEE) CREEK,—TRIBUTARY ON LEFT BANK.

Under 1903 Regulations—

A 1502		F. R. D'Aguiar and A. Jones ...	Never Despair Creek.
A 1503		do. ...	La Providence Creek.

Under 1905 Regulations—

B 249	1643	Adventure Company ...	Good Faith Creek, R.B. In Time Creek, tributary on Left Bank.
B 719	2571	Adventure Company ...	In Hope Creek, tributary on Left Bank.
B 720	2572	do. ...	do.

Digitized by Google

No. of Claim Licence	No. of Tablet.	Name of holder.	Situation.

SALE OF CLAIMS.—(CONTINUED.)

DISTRICT No. 3—PURUNI RIVER.—(CONTINUED.)

MARA MARA CREEK,—TRIBUTARY ON LEFT BANK.

Under 1896 Regulations—

753	358	J. H. Muller	...In Time Creek.

Under 1905 Regulations—

B 1350		J. H. Muller	...Reef Dove, opposite Mara Mara.
B 1351		do.	...Bendego.
B 1451	3090	E. N. Small	...Mara Mara.
B 1452	3091	do.	... do.
B 1453	3088	do.	... do.
B 1454	3089	do.	... do.

STRONG HOPE,—TRIBUTARY ON RIGHT BANK.

Under 1899 Regulations—

6595	98	Mara Mara Gold Mining Company	...Faith Creek.

Under 1903 Regulations—

A 164	102	Mara Mara Gold Mining Co.	...Strong Hope Hill	(Peter's Landing.)
A 228	99	do.	... Ali Hill,	do.
A 229	100	do.	... Ladysmith Hill,	do.
A 230	101	do.	... Surprise Hill,	do.
A 231	97	do.	... Obi Hill,	do.
A 232	103	do.	... do.	do.
A 2720	105	do.	... No. E tributary of Strong Hope Creek,	do.
A 2722	107	do.	... No. C do.	do.
A 2723	108	do.	... No. D do.	do.
B 1702		Joseph Benjamin	... Hopeful, Left Bank, Mara Mara, Puruni.	
B 1782		J. H. Muller	... Unity, Puruni.	
B 1744		P. J. Lewis	... Providence, Left Bank, Puruni.	
B 1763		W. R. Currica	... Mary Belle, Tiger, Left Bank, Puruni.	

MISCELLANEOUS.

Under 1899 Regulations—

3054	458	J. H. Muller	... In Hope Creek.

Under 1905 Regulations—

B 608	2356	M. Rodney	...Love Creek, L.B. Taparow Creek, Right Bank.
B 1491		E. Moore, J. Elvis and J. Carrol	...Manicole Creek, Left Bank.

DISTRICT NO. 4—GROETE CREEK.

GROETE CREEK,—TRIBUTARY ON LEFT BANK, ESSEQUIBO RIVER.

Under 1905 Regulations—

B 1353		D. Payne and E. Edmunds	... Mate Creek.
B 1490	3073	E. Stewart	... White Creek.
B 1563	3121	John Thompson, Philip A. Boston and J. A. Armstrong	... Salt, Left Bank of

DISTRICT NO. 4—CUYUNI RIVER.

OKO CREEK,—TRIBUTARY ON RIGHT BANK.

Under 1899 Regulations—

1741	399	M. B. Texeira	.. Blossom.
2488	398	do.	...Silver Cup.

AREMU CREEK—TRIBUTARY ON RIGHT BANK.

Under 1899 Regulations—

2238		H & J. Austin	...Chance.
2281	1139	M. Cadogan	...Baden-Powell.
3080	3075	Aremu Mining Coy., Ltd.	...England.
5937	262	J. Toby	... Lady Smith.

Under 1903 Regulations—

A 1437	678	J. Cassell	... Brothers.

Under 1905 Regulations—

B 142	379	E. G Woolford	...Shop Hill, Right Bank
B 143	380	do.	... do. "
B 1020		E. L. Boodie	.. Recherché, Right Bank.
B 1051	2782	P. & A. Cummings & S. Li	...America, Right Bank.
B 1120	2508	R. Allen & John Park	...Victory, Right Bank.
B 1167		E. Boodley	...Recherché, Right Bank of
B 1574	3102	Fred. Thompson & Mary White	...Affiance, Ration, Right Bank of [Right Bank of
B 1646		David Shepherd, & J. & A. Shepherd	...Atlas Hill, Perseverance Bank, Central Landing.

WHITE (OR QUARTZ-STONE) CREEK—TRIBUTARY ON RIGHT BANK.

Under 1899 Regulations—

174	114	Webster & Belgrave	...Sulphur Rose.
3473	113	A. A. Webster	...Success Jordan,

Digitized by Google

No of Claim Licence.	No. of Tablet.	Name of Holder.	Situation.

SALE OF CLAIMS.—(CONTINUED.)

DISTRICT NO. 4—CUYUNI RIVER—(CONTINUED.)

AREMU CREEK—TRIBUTARY ON RIGHT BANK—(Continued.)

Under 1903 Regulations—

A 1157		A. McL. Ogle	...Albertha.
A 1158		A. A. Webster	... Rachet.
A 2753	112	A. McL. Ogie	... Port Arthur Hill

Under 1905 Regulations—

B 100	143	A. A. Webster	...Providence.
B 1050	2708	J. D'Abreu Serrao	...Main Creek (Quartz-Stone Landing.)
B 1547		John Glen Lewis	...White, Wild Cow.
B 1588	3123	James William Canterbury	...Good Faith Placer, St. George's, Right Bank of
B 1628		James William Canterbury	...Attachant, do. do.

WYAMU CREEK—TRIBUTARY ON RIGHT BANK.

Under 1899 Regulations—

60	1334	Humphreys & Hassell	...Jones Hill.
62	1336	do.	... do.
63	1337	do.	... do.
64	1338	do.	... do.

Under 1905 Regulations—

B 950	2652	Jonathan Dean	...In Time, St. John's Landing.
B 1516		G. Dinklage	...Pigeon, Right Bank of
B 1519	3127	George Dinklage	...Bonva, Right Bank, Wyamu, Right Bank, Cuyuni.
B 1520	3128	do.	...Rocky, Right Bank, do. do. do.
B 1525	3133	do.	...Rocky Creek, do. do. do. do.
B 1526	3134	do.	...Sookabe, do. do. do. do.
B 1527	3135	do.	...Carabba Creek, do. do. do. do.
B 1528	3136	do.	...Turtle, do. do. do. do.
B 1529	3137	do.	...Waldron, do. do. do. do.
B 1566	3103	John Alex. Lucas	...Elizabeth, Quarrel, do. do. do. do.
B 1568	3104	do.	...Contention, do. do. do. do.

IROMA CREEK—TRIBUTARY ON LEFT BANK.

Under 1905 Regulations—

B 410	2331	Nathaniel Williams & J. Campbell	... Deer Creek, Left Bank.
B 1370	3060	John Bobb	... Storm Creek, Left Bank.

DUKWARRI CREEK—TRIBUTARY ON LEFT BANK.

Under 1905 Regulations—

B 1092		J. G. de Freitas	...Diamond Creek, Left Bank of
B 1406		The B. G. Mines and Diamonds, Ltd. (Precious Stones)	...Main Creek.
B 1408		A. R. Gomes	...Marudi No. 1 Creek.
B 1409		do.	... do. No. 2 do.
B 1424		The B. G. Mines & Diamonds, Limited, (Gold & Precious Stones)	Main Creek.
B 1425		do. (do.)	do.
B 1426		do. (do.)	do.
B 1427		do. (do)	do.

PAKATOUT, LEFT BANK, CUYUNI.

Under 1905 Regulations—

B 1398		M. J. C. De Freitas (Precious Stones)	... Hit or Miss, Pakatout.
B 1657		Thomas Major	... Extenuate, Wenamu, Right Bank, Cuyuni.
B 1658		do.	... Extenuate No. 2, do.
B 1659		do.	... Extenuate No. 3, do. [Cuyuni.
B 1661		William Griffith and A. Griffith	... Charity Creek, Right Bank, Aremu, Right Bank,
B 1666		George Dinklage	... Cossie Creek, Waroomong Creek, Wenamu, Cuyuni.
B 1667		do.	... Hurri Creek, Cuyuni.
B 1668		do.	... Wallie Creek, Cuyuni.
B 1672		Samuel Burgess	... Perseverance No. 1, Waikuri, Right Bank, Cuyuni.
B 1673		do.	... do. No. 2, do. do.
B 1685		B. Philips and P. Headley	... Charity Bell, Wenamu, Cuyuni.
B 1688		Cyril Farnum	... Perseverance do.
B 1696		J. H. Stephens and H. A. Stephens	... Snake, Perseverance, Iroma, Cuyuni.
B 1705		John Bobb	... Storm, Iroma, Left Bank, Cuyuni.
B 1706		Herman Thorpe	... Success Wappai, Cuyuni.
B 1707		John A. Smith	... Crab, Dukwarri, do.
B 1733		A. Thomas and J. Hughes	... White Water Copang, Cuyuni.
B 1755		J. Husbands, F. Matthews and F. Hart	... Perseverance, Right Bank, Iroma, Left Bank, Cuyuni.
B 1756		do.	... do. do.
B 1757		M. P. Camacho and M. P. Jorge	... White Water Copang Creek, Cuyuni.
B 1758		Elizabeth Gibson	... Conabaru, Right Bank, Wenamu, Cuyuni.
B 1777	3267	George Dinklage	... Pear, Wenamu, Cuyuni.
B 1778	3268	do.	... Carabboo, Wenamu, Cuyuni.
B 1779	3269	do.	... Hogun, do.
B 1780	3270	do.	... White, Left Bank Awaroowong, Wenamu, Cuyuni.
B 1781	3271	do.	... Awaroowong, Wenamu, Right Bank, Cuyuni.
B 1783	3273	do.	... Acurie, Left Bank, Carabboo, Wenamu, Cuyuni.
B 1785	3275	do.	... Whykee, Wenamu, Cuyuni.
B 1786	3276	do.	... Sirebe, Waldron, Wenamu, Cuyuni.
B 1787	3277	do.	... Carabboo, Wenamu, Cuyuni.
B 1799		Lewis A. Baron and L. Le Gay	... Coomang, Wenamu, Cuyuni.
B 1860		Jonas Jones and J. A leyne	...In Time, Wenamu, Right Bank, Cuyuni.

Digitized by Google

No. of Claim Licence.	No. of Tablet.	Name of Holder.	Situation.

SALE OF CLAIMS—(CONTINUED.)

DISTRICT NO. 4—CUYUNI RIVER—(CONTINUED.)

PAKATOUT, LEFT BANK, CUYUNI.—(Continued.)

Under 1905 Regulations—

B 1801		J. Hall J. Batson and S. Li	...Connawaparu, Wenamu, Right Bank, Cuyuni.
B 1802		do.	... do. No. 2, Wenamu, R. B., Cuyuni.
B 1803		do.	...Pretoria, Carapu Creek, do. do.
B 1804		do.	...Tooripa, do. do.
B 1805		do.	...In Time, Rocky Creek, do. do.
B 1806		P. H. Cozier and E. E. Blake	...Socabe, do. do.
B 1807		T. Houston and A. Daniels	...Nellie Conabaro, do. do.
B 1809		J. W. London	...Charity, Tshuau do. do.
B 1813		D. H. & J. A. Eytle	...Adventure, Tshuau do. do.
B 1814		J. A. Eytle, M. Vieira & J. S. Orr	...Water Dog, do. do.
B 1815		do.	...Alligator, Tshuau do. do.
B 1816		do.	...Prosperity, do. do.
B 1817		George Dinklage	...Hogan Creek, Tshuau, do. do.
B 1818	3298	do.	...Wallie, do. do.
B 1819	3299	M. A. Goring	...First Creek, Carapu, do. do.
B 1820	3300	do.	... Sand Creek, do. do.
B 1821	3301	do.	... Second Creek, Carapu do. do.
B 1822		do.	... First Creek, do. do. do.
B 1823		M. P. Camacho and M. P. Jorge	...Massaruni Creek, Copang, Cuyuni.
B 1824		do.	... do.
B 1825		do.	...Plumrose Creek, Copang, Cuyuni.
B 1826		do.	...White Water Creek, do. do.
B 1827		do.	... do.
B 1828		do.	... do.
B 1829		do.	... do.
B 1831		B. T. Lynch, J. Cordis & J. Gordon	...Security Creek, Wenamu, Cuyuni.
B 1832		M. A. Goring	...Chance Creek, Carapu, Wenamu, Cuyuni.

MISCELLANEOUS.

Under 1905 Regulations—

B 518	2213	J. Knight	...Powis (St. John's Lodge), Right Bank of
B 787	2563	A. Douglas	...Arawak Matope, Right Bank.
B 836	2531	M. Vieira	... do. do.
B 1422	3065	Chas. Andrews	... Cyril, Right Bank, Flower, Left Bank of
B 1550	3140	J. Bobb & E. Johnston	... Arawak Matope Creek, Hill and flat, Right Bank of
B 1587	3151	Edward Simon & John C. W. Humphry	. Saucepan, Long Island, above Pyuka Falls, Left Bank, Cuyuni.
B 1613	3156	Benjamin Lynch & Antonio Pestana	... Trial, Arawak, Right Bank, Cuyuni.

DISTRICT NO. 5—BARIMA RIVER.

KAITUMA CREEK—TRIBUTARY ON LEFT BANK.

Under 1905 Regulations—

B 503	2201	G. H. Dinklage	...Kaituma Hill, Left Bank of
B 622	2435	do.	... do. do.
B 1504		V. M. D'Oliveira	...Hope Creek, Right Bank, White, Right Bank of

TENAPOO CREEK—TRIBUTARY ON RIGHT BANK.

Under 1905 Regulations—

B 1154		Hall & Hinkson	... May Creek, Left Bank of

MANIKURU CREEK—TRIBUTARY ON RIGHT BANK.

Under 1899 Regulations—

1982	1492	W. Fitz-Herbert	...Falls Creek, Right Bank of
1984	1493	do.	... do. do.
2169	1883	Durant, Tait & Walker	...Deer Creek, Right Bank of
2959	1491	W. Fitz-Herbert	...Falls Creek, Right Bank of
5200	2345	Johnson, Holder & Johnson	...Dieu Merci, Left bank, Perseverance, Right bank of

Under 1903 Regulations—

A 1578	1771	L. Scanterbury	...Irene Creek, Right Bank, Thunder Creek, Left Bank of.

Under 1905 Regulations—

B 1594	3142	Joseph Roach	... Excelsior, Left Bank, Manikuru, Right Bank of

WARIMBO CREEK,—TRIBUTARY ON LEFT BANK.

Under 1896 Regulations—

631	719	Warimbo Development Syndicate	... Red Creek, Maipuriparu Creek, Left Bank of

Under 1899 Regulations—

1102	720	Warimbo Development Syndicate	... Warimbo Creek.
1637	721	Do.	... Do.
1638	722	Do.	... Do.
1639	723	Do.	... Do.
1640	724	Do.	... Do.
1641	725	Do.	... Do.
1642	726	Do.	... Do.
1643	727	Do.	... Do.
1644	728	Do.	... Do.
1645	729	Do.	... Do.

Digitized by Google

No. of Claim Licence.	No. of Tablet.	Name of Holder.	Situation.

SALE OF CLAIMS—(CONTINUED.)

DISTRICT NO. 5—BARIMA RIVER—(CONTINUED.)

WARIMBO CREEK,—TRIBUTARY ON LEFT BANK—(Continued.)

Under 1899 Regulations—

1646	730	Warimbo Development Syndicate	Warimbo Creek.
1647	731	Do.	Do.
1648	732	Do.	Do.
1649	733	Do.	Do.
1650	734	Do.	Do.
1651	735	Do.	Tributary of Warimbo Creek.
1652	736	Do.	Warimbo Creek.
1653	737	Do.	Tributary of Warimbo Creek.
1654	738	Do.	Do.
1655	718	Do.	Do.
1656	701	Do.	Do.
1657	702	Do.	Do.
1658	703	Do.	Do.
1659	704	Do.	Do.
1660	705	Do.	Do.
1661	706	Do.	Do.
1662	707	Do.	Do.
1663	708	Do.	Warimbo Creek.
1664	709	Do.	Tributary of Warimbo Creek.
1665	710	Do.	Do.
2178	866	New York and British Guiana Mining Co.	Warimbo Creek.
2179	867	Do.	Do.
2180	868	Do.	Do.
2181	869	Do.	Do.
2182	870	Do.	Do.
2183	871	Do.	Do.
2184	872	Do.	Red Hill, Left Bank of
2721	711	Warimbo Development Syndicate	Warimbo Creek.
2722	712	Do.	Do.
2723	713	Do.	Do.
2724	714	Do.	Do.
2725	715	Do.	Hill—Warimbo Creek.
2726	716	Do.	Do.
2727	717	Do.	Tributary of Warimbo Creek.

Under 1905 Regulations—

B 954	2792	W. C. Willock	Hope Creek, Left Bank of

ARAKAKA CREEK.—TRIBUTARY ON RIGHT BANK.

Under 1896 Regulations—

36	1395	Parrett and Burgess	Eagle Creek, Left Bank of
244	1116	Arakaka Placer and Mining Coy.	Right Bank of
245	1117	Do.	Do.
246	1118	Do.	Do.
247	1119	Do.	Do.
248	1120	Do.	Do.
249	1121	Do.	Do.
250	1122	Do.	Arakaka Creek. Left Bank of
251	1123	Do.	Left Bank of
252	1124	Do.	Arakaka Creek.
253	1125	Do.	Do.
254	1126	Do.	Do.
255	1127	Do.	Fryer's Creek, Left Bank of
256	1128	Do.	Arch Creek, Right Bank, Meeting Creek, Right Bank, Kokoballi, Right Bank of
257	1129	Do.	Dry Creek, Right Bank of
258	1130	Do.	Arakaka Creek.
259	1131	Do.	Fryer's Creek, Left Bank of
260	1132	Do.	Crab Creek.
261	1133	Do.	Tributary of
262	1134	Do.	Left Bank of
263	1135	Do.	Arakaka Creek.
264	1136	Do.	do.
374	859	New York & B. G. Mining Co., Ltd.	do.
375	860	do.	do.
376	861	do.	do. [Bank of
655	2970	Dragten & Rieck	Perseverance, Right Bank, Kokoballi, Right

Under 1899 Regulations—

12	857	New York & B. G. Mining Co., Ltd.	Hill, Left Bank of
13	858	do.	do.
284	2973	J. Cheong	Arakaka Creek.
1398	2974	do.	Kokoballi Creek, Right Bank of
1521	2975	do.	Arakaka Creek.
1522	2976	do.	do.
1527	2977	do.	Flat, Right Bank of
2174	862	New York & B. G. Mining Co., Ltd.	Arakaka Creek.
2175	863	do.	do.
2176	864	do.	do.
2177	865	do.	do.
2511	2978	J. Cheong	Kokoballi Creek, Right Bank of
3177	1393	C. A. Parrett	Less Beholding Hill, Left Bank of
4569	1394	do.	do. do.
6365	2041	C. Rollox	Lily Creek, Right Bank of

Under 1903 Regulations—

A 979	1140	Jos. Mann	Trial Hill, Right Bank of

Digitized by Google

No. of Claim Licence.	No. of Tablet.	Name of holder.	Situation.

SALE OF CLAIMS.—(CONTINUED).

DISTRICT NO. 5—BARIMA RIVER.—(CONTINUED.)

ARAKAKA CREEK—TRIBUTARY ON RIGHT BANK—(Continued.)

Under 1905 Regulations—

B 207	2167	A. Bullins	... Rattlesnake Creek, Left Bank of
B 821	2688	Edwards & Bennett	... Pandora Creek, Right Bank, Kokoballi, Right Bank of.
B 1181		E. H. Carrington	... Last Chance, Right Bank, Perseverance, Right Bank, Kokoballi, Right Bank of
B 1431		J. Cheong	... Lily Creek, Right Bank, Kokoballi, Right Bank of
B 1532		Edward Ferguson	... Kokoballi, Right Bank of

PACKERAPARU CREEK.—TRIBUTARY ON RIGHT BANK.

Under 1905 Regulations—

B 883	2580	J. W. Saunders	... White Rose Creek, Right Bank, Packera, Right Bank of
B 1104	2805	Do.	... Simmi-Simmi Creek, Do.
B 1105	2806	Do.	... Do. Do.
B 1335	3022	Do.	... Packera Creek, Right Bank of
B 1396	3023	Do.	... Do.
B 1397	3024	Do.	... Plaisance Hill, Right Bank Packera, Right Bank of
B 1555	3118	Benjamin Martin and David Sealy	... Packeraparu, Right Bank of

ARAKAKABARU CREEK.—TRIBUTARY ON RIGHT BANK.

Under 1903 Regulations—

A 101	2328	Wm. Sealy	... Akabaio, Left Bank of

ARAWATTABARU CREEK.—TRIBUTARY ON RIGHT BANK.

Under 1899 Regulations—

48	1728	G. H. Richter	... Arawattabaru Creek.
49	1729	Do.	... Do.
50	1730	Do.	... Do.
51	1731	Do.	... Do.
5073	1732	Do.	... Hill, Do.

WHANNA CREEK—TRIBUTARY ON RIGHT BANK.

Under 1899 Regulations—

2306	276	Austin & McEwan	... Charity Creek, Right Bank of
3546	2091	Thomas Burrell	... Tiger Creek, Right Bank of

Under 1905 Regulations—

B 803	2513	Jos. St. Louis	... Bee Creek, Right Bank of Manicole Creek, Right Bank of
B 980	2680	R. Johnson & G. Liverpool	... Thank God Creek, Right Bank Manicole, Right Bank of
B 1086	2780	Clement & St. Valle	... Manicole Creek, Right Bank of
B 1168	2829	J. T. Ford	... Comackaparu Creek, Left Bank, Cowanna, Left Bank, Takutu, Left Bank of
B 1169	2830	Do.	... Do. do. do
B 1460		S. Taylor	... Try Best, Right Bank, Manicole, Right Bank of
B 1464	3086	B. Lovell	... Contention Creek, Tassawinni, Right Bank of
B 1486		J. R. Austin	... Charity Hill, Charity Creek, Right Bank of

NEAR FIVE STAR LANDING ON RIGHT BANK.

Under 1896 Regulations—

300	1411	E. Charles	... Trial Creek, Right Bank, Barima.

Under 1905 Regulations—

B 1269	3066	J. N. Taylor	... Turtle Hill, Right Bank, Barima.

POWIEPARU CREEK.—TRIBUTARY ON RIGHT BANK.

Under 1903 Regulations—

A 1343	1955	A. Yamster	... Abouya Creek, Right Bank of.

Under 1905 Regulations—

B 1612		Prince A. and J. T. Millington	... Nestle Creek, Left Bank, Black Sam, Right Bank

Under 1899 Regulations—

B	1646	Jas. E. Ferguson and Robt. Alex. Gritten.	D'Abreu, Left Bank, Arakakabaru, Right Bank, Barima.
B	1674	Lewis Scanterbury	... Turoo, Right Bank, Arakaka Creek, Right Bank, Barima,
B	1710	David Marcus	... Cross Over, Arakakabaru, Barima.
B	1715	Hubert Inniss	... Good Hope, White Creek, Kaituma River, Barima.
B	1726	David Gill	... Crab Creek, Left Bank, Arakaka, Barima.
B	1734	E. H. Carrington	... Flower Creek, Right Bank, Barima.
B	1738	Nathaniel Charles	... Charity, Right Bank, Barima.
B	1739	William A. Sydney	... Better Hope, Chicken Hawk, Barima,
B	1740	Do.	... Right and Left Banks, do.

Digitized by Google

No. of Claim Licence.	No. of Tablet.	Name of Holder.	Situation.

SALE OF CLAIMS.—(CONTINUED.)

DISTRICT NO. 5—BARIMA RIVER—(CONTINUED.)

POWIEPARU CREEK.—TRIBUTARY ON RIGHT BANK.—(Continued.)

Under 1899 Regulations—

B	1745		David Marcus	...Good Faith, Arawattabaru, Barima River.
B	1747		J. O. Roach	...Better Man. Right Bank, Kokaballi, Arakaka, Barima.
B	1752		Samuel Taylor	...Perseverance, Creek, Left Bank, Lavinia, Right Bank, Akabois, Left Bank, Arakakaparu, Right Bank, Barima.
B	1830		S. Phillips and H. McLean	...Plum Creek, Whanna, Barima.
B	1837		The British Guiana Gold Mines, Ltd.	...Kokobally, Arakaka, Barima.

MISCELLANEOUS.

Under 1905 Regulations—

B 1309	3164	C. A. France	...Tengarie, Right Bank, Barima.

DISTRICT NO. 5—WAINI RIVER.

IMOTAI CREEK.—TRIBUTARY ON LEFT BANK.

Under 1905 Regulations—

B 71	1363	C. A. Lucienne and J. K. Chalmers	...Honey Bee.
B 172	530	Farnum and Smyth	...Hopeful.
B 178	536	E. Farnum	...Brush Bee, Arakabusa, Right Bank of
B 225	1447	Farnum and Smyth	...Consolation, No. 2.
B 341	2267	do.	...Hopeful.
B 1433	3028	J. Steaman	...Excelsior, Left Bank, Arakabusa, Right Bank of
B 1434	3029	do.	... do.
B 1598	3138	do.	...Arakabusa, Left Bank of
B 1608	3147	Charles Augustus Lucienne	...Brush Bee, Left Bank, Hopeful, Right Bank of
B 1643	3159	Eamanuel Richardson	...Venus, Right Bank, Imoti, Left Bank, Waini.
B 1648		Joseph Steaman	...Arakabusa, Left Bank, Imoti, Left Bank, Waini.
B 1687		Ernest Farnum	...Hopeful, Imoti, Waini.
B 1716		Cyril Farnum	...Brush Bee, Imoti, Waini.
B 1717		do.	... do.

DISTRICT NO. 5—BARAMA RIVER.

WANAMOO CREEK.—TRIBUTARY ON RIGHT BANK.

Under 1905 Regulations—

B 1539	3162	Charles Augustus Lucienne	...Thorn, Right Bank of
B 1540	3163	do.	... do.

IANNA CREEK.—TRIBUTARY ON RIGHT BANK.

Under 1896 Regulations—

1007	1438	H. Chichester	...Crab.

Under 1899 Regulations—

3938		E. Farnum	...Maroon.
4469	1441	W. H. Goring	...A hill near First Creek.

Under 1903 Regulations—

A 905		W. J. Smyth	...Sand, Right Bank of

TAKUTU CREEK.—TRIBUTARY ON LEFT BANK.

Under 1903 Regulations—

A 2761	1752	Steadman Aaron	... Bamyah.

Under 1905 Regulations—

B 1500		E. C. Harding	...Turribaru, Left Bank of

MASSAWINNI CREEK.—TRIBUTARY ON LEFT BANK.

Under 1905 Regultions—

B 329	2161	J. Joseph	...Faithful.
B 1541	3106	Charles Davilar	...Pass Over Creek.
B 1645		Alexander Jackson	...Himarally, Massawinni, Left Bank, Barama.
B 1649		Samuel Alex. Grant	...Haima, Right Bank, Takatu, Left Bank, Barama.
B 1662		Julius Pedro and James Eastman	...Deer Creek, R. B., Wamatta, R. B., Barama.
B 1712		Peter Aaron	...Bamboo Creek, Wamatta, Left Bank, Barama.
B 1713		Thomas Elliott and Samuel Yard	...Excelsior, Haima, Barama.
B 1718		Cyril Farnum	...Mafeking, Yackicoro, Barama.
B 1719		do.	... do.
B 1746		Thomas Elliott and S. Agard	...Takatu, Left Bank, Barama.
B 1753		N. Gray, S. Wellington & Jas. Campbell	Haima, R.B., Takutu Creek, L. B., Barama.
B 1754		do.	... do.
B 1761		James N. Klien and W. Gay	...Takatu, Left Bank, Barama.

MISCELLANEOUS.

Under 1899 Regulations—

2611		E. & S. Kingston	... Consideration, Mowassee, Left Bank, Barama.

Under 1905 Regulations—

B 740	2480	E. C. Harding	...Micobaru, left bank, Turubaru, left bank, Barama.
B 824	2514	John Fernandes	...Perseverance, Right Bank, Barama.
B 1461		L. W. Bricheau	...Yakikuru, Right Bank, Barama.
B 1482		E. C. Harding	...White, Left Bank, Barama.
B 1569		Charles Frederick Evelyn	...Bamboo, Wamatta, Left Bank, Barama.
B 1604		Samuel Alexander Boston, Joseph Jordon and Henry Boston.	Munaree, Left Bank, Locust Creek, Left Bank, White Creek, Left Bank, Barama.

Digitized by Google

List showing the number and description of all Strays impounded at the following Pounds in the Colony for the week ending Saturday, May 27, 1911, in accordance with section 14, Ordinance 1 of 1866.

Name of Pound.	When brought to the Pound.		Name of Party Bringing.	Name of Party Sending.	Place from whence Stray was sent.	Description of Animal.	Brand, Marks, Colour, &c., &c.	Remarks.
	Date.	Hour.						
DEMERARA—								
Sparendaam ...	Nil	Nil	Nil	Nil	Nil	Nil	Nil	
Beterverwagting ...	Nil	Nil	Nil	Nil	Nil	Nil	Nil	
Vigilance ...	Nil	Nil	Nil	Nil	Nil	Nil	Nil	
Belfield ...	18.5.1911	1.20 p.m.	T. Murray	J. F. Thorrold	Ann's Grove Pub. road	She Ass	Illegible brand, right hip. Dk. brown.	
Do. ...	27.5.1911	3.30 p.m.	T. Murray	J. F. Thorrold	Ann's Grove	Cow	B right hip. Cream.	
Do. ...	27.5.1911	3.30 p.m.	T. Murray	J. F. Thorrold	Two Friends	Cow	$\frac{D}{34}$ right hip. Cream.	
Do. ...	27.5.1911	3.30 p.m.	T. Murray	J. F. Thorrold	Two Friends	Heifer	MK right hip. Brown.	
Mahaica ...	Nil	Nil	Nil	Nil	Nil	Nil	Nil	
Cane Grove ...	Nil	Nil	Nil	Nil	Nil	Nil	Nil	
Mahaicony ...	Nil	Nil	Nil	Nil	Nil	Nil	Nil	
Vreed-en-Hoop ...	Nil	Nil	Nil	Nil	Nil	Nil	Nil	
La Grange ...	Nil	Nil	Nil	Nil	Nil	Nil	Nil	
Stewartville ...	Nil	Nil	Nil	Nil	Nil	Nil	Nil	
Vergenoegen ...	Nil	Nil	Nil	Nil	Nil	Nil	Nil	
ESSEQUEBO—								
Aurora ...	Nil	Nil	Nil	Nil	Nil	Nil	Nil	
Capoey ...	Nil	Nil	Nil	Nil	Nil	Nil	Nil	
Saddie ...	Nil	Nil	Nil	Nil	Nil	Nil	Nil	
Anna Regina ...	27.5.1911	7.00 a.m.	Bikram	Bikram	La Belle Alliance	Ewe Goat	Dark brown.	
Sans Souci ...	Nil	Nil	Nil	Nil	Nil	Nil	Nil	
Leguan ...	23.5.1911	10.00 a.m.	Frances Noble	Frances Noble	La Bagatelle Village	Ewe Goat	No brand, no mark. Light brown.	
Bagica ...	Nil	Nil	Nil	Nil	Nil	Nil	Nil	
Mowhanna ...	Nil	Nil	Nil	Nil	Nil	Nil	Nil	Week ending Saturday, May 20.
Arakaka ...	Nil	Nil	Nil	Nil	Nil	Nil	Nil	Do. do.
BERBICE—								
Weldaad ...	Nil	Nil	Nil	Nil	Nil	Nil	Nil	
Fort Wellington ...	Nil	Nil	Nil	Nil	Nil	Nil	Nil	
Blairmont ...	Nil	Nil	Nil	Nil	Nil	Nil	Nil	
Stapleytown ...	Nil	Nil	Nil	Nil	Nil	Nil	Nil	
Reliance ...	Nil	Nil	Nil	Nil	Nil	Nil	Nil	
Schepenoed ...	Nil	Nil	Nil	Nil	Nil	Nil	Nil	
Sisters ...	Nil	Nil	Nil	Nil	Nil	Nil	Nil	
Albion ...	23.5.1911	8.15 a.m.	Fairbairn Bowman	Jas. Primo	Rose Hall Village	Stallion Donkey	Brand on right hip, not legible. Cream	
Do. ...	24.5.1911	7.15 a.m.	Jas Headley	E. C. Sancho	Rose Hall Village	Stallion Donkey	$\frac{S}{37}$ left leg. Cream.	
Whim ...	24.5.1911	6.30 a.m.	T. Griffith	T. Griffith	Auchlyne	He Ass	Brand not legible. Brown.	
Tarlogie ...	Nil	Nil	Nil	Nil	Nil	Nil	Nil	
No. 58 ...	Nil	Nil	Nil	Nil	Nil	Nil	Nil	
Elias & Mary ...	Nil	Nil	Nil	Nil	Nil	Nil	Nil	

Digitized by Google

PUBLIC HOSPITALS.—BRITISH GUIANA.

RETURN FOR SATURDAY, 1st APRIL, 1911.

HOSPITAL AT	Remaining from 31.3.1911.			Admitted.			Discharged recovered.			Discharged for other causes.			Died.			Remaining at the end of the week.			Out-patients.		
	M.	F.	T.	M.	F.	T.	M.	F.	T.	M.	F.	T.	M.	F.	T.	M.	F.	T.	M.	F.	T.
Georgetown ...	276	220	496	20	14	34	10	9	19	15	11	26	1	...	1	270	214	484	48	56	104
New Amsterdam ...	107	49	156	9	1	10	5	1	6	2	1	3	...	1	1	109	47	156	26	23	49
Suddie ...	68	26	94	3	1	4	1	...	1	1	1	2	...	...	...	69	26	95	15	9	24
Berbice ...	8	2	10	2	...	2	1	1	2	...	1	1	...	...	...	9	2	11	2	4	6
Morawhanna ...	5	3	8	2	...	2	...	...	...	...	...	...	...	...	...	7	3	10	3	1	4
Potaro ...	2	...	2	...	...	...	...	...	...	...	...	...	...	...	...	2	...	2	4	...	4
Arakaka ...	2	...	2	...	...	...	...	...	...	...	...	...	...	...	...	2	...	2	1	1	2
Total ...	468	300	768	36	16	52	17	11	28	18	14	32	1	1	2	458	290	748	99	94	193
PUBLIC ASYLUMS.																					
Lunatic Asylum ...	469	299	768	1	...	1	...	...	...	...	...	...	2	...	2	468	299	767	...	...	...
Leper Asylum ...	299	123	422	...	...	...	...	...	...	...	...	...	...	...	...	299	123	422	...	...	...
Total ...	768	422	1,190	1	...	1	...	...	...	...	...	...	2	...	2	767	422	1,189	...	...	...

PUBLIC DISPENSARIES.

DISPENSARIES AT	OUT-PATIENTS.		
	M.	F.	T.
Georgetown No. 1	2	4	6
Do. No. 2	3	5	7
Do. No. 3	2	8	10
Medical Station, Albouy's Town	7	15	22
Demerara River do.	...	...	...
Berbice do.	...	...	...
Upper Pomeroon River	2	3	5
Lower Pomeroon River	...	...	...
Moruca	1	6	7
Total	17	47	64

J. E. GODFREY,
Surgeon General.

GEORGETOWN, DEMERARA.—Printed and Published every *Wednesday and Saturday*, and on such Extraordinary Days as may be directed by His Excellency the Governor, by "The Argosy" Company, Limited, at their Office, Lot 35, Water Street Robb's Town. Subscription—Four Dollars per annum; Single Copies, 4 Cents each.—Saturday, 3rd June, 1911.

Digitized by Google

Digitized by Google

Vol. XXXIII. No. 46.

1,545

The Official Gazette

OF BRITISH GUIANA.

Published by Authority of His Excellency the Governor.

GEORGETOWN, WEDNESDAY, JUNE 7TH, 1911.

Government Notices.

GOVERNMENT SECRETARY'S OFFICE,
Georgetown, Demerara,

292. 6th June, 1911.

REFERRING to Government Notice No. 13 of the 10th January last, Major Henry Court Irving, Esquire, L.R.C.P., Edin., L.R.C.S., Government Medical Officer, has returned to the Colony from leave of absence, and assumed the charge of the Skeldon Medical District.

Government Notice No. 266 of the 23rd ultimo is hereby cancelled.

---

293. 6th June, 1911.

HIS Excellency the Governor directs the publication, for general information, of the following Circular despatch from the Secretary of State for the Colonies transmitting circular instructions issued by the Board of Trade with regard to an amendment in forms of ships' agreements in respect of the discipline regulations :

CIRCULAR.

Downing Street,
5th May, 1911.

Sir,—I have the honour to transmit to you, for information in the Colony under your government, the accompanying copies of circular instructions, which have been issued by the Board of Trade to officers in British Possessions with whom the Board corresponds in matters affecting Merchant Shipping, with regard to an amendment in forms of ships' agreements in respect of the discipline regulations.

I have the honour to be,

Sir,

Your most obedient, humble servant,

L. HARCOURT.

The Officer Administering
the Government of British Guiana.

INSTRUCTIONS TO CONSULS, SUPERINTENDENTS, AND OFFICERS IN BRITISH POSSESSIONS ABROAD.

FORMS OF AGREEMENT. REGULATIONS FOR MAINTAINING DISCIPLINE.

In pursuance of Section 114 (2) (*g*) of the Merchant Shipping Act, 1894, the Board of Trade have sanctioned an additional regulation for maintaining discipline on board ships, which is as follows :—

No.	Offence.	Amount of Fine or Punishment.
6	Absence without leave (if not otherwise dealt with according to law) for each day on which such absence occurs.	Five Shillings.

The forms of ships' agreements will accordingly be amended by the addition of this regulation as reprints are required.

In order to avoid the destruction of the existing stock of these forms printed slips have been prepared which should be affixed to all forms in the possession of Superintendents, Consuls or Officers in British Possessions abroad.

For this purpose requisition should be made to the Storekeeper, Board of Trade Stores, Poplar E., for a supply of slips sufficient for the number of forms of agreement in hand, should the quantity forwarded herewith be found insufficient.

It should be observed that this regulation does not become part of the agreement unless it is adopted by the parties thereto, and embodied in the agreement by the insertion of the number (6) in the space provided for the purpose on page 1, at the time when the agreement is entered into by the master and crew.

Care should be taken to bring the new regulation to the notice of both parties.

H. LLEWELLYN SMITH,
Secretary.

WALTER J. HOWELL,
Assistant Secretary.

By Command,

CHARLES T. COX,
Government Secretary.

Digitized by Google

Judicial Notice.

SUPREME COURT OF BRITISH GUIANA.

COUNTY OF DEMERARA.

APPELLATE JURISDICTION.

HEARING LIST.

THE following appeal is fixed for hearing on Friday, the 16th day of June, 1911:—

Appellant.	Respondent.
HENRY THOM.	THE CONSOLIDATED RUBBER AND BALATA ESTATES, LTD.
E. G. Woolford, Counsel.	J. J. Nunan, Counsel.

L. C. DALTON,
Registrar.

Registrar's Office of British Guiana, Georgetown, Demerara, this 30th day of May, 1911.

SUPREME COURT OF BRITISH GUIANA.

APPELLATE JURISDICTION.

THIS 30TH DAY OF MAY, 1911.

WONG
versus
DA COSTA.

This is an appeal from the Magistrate of the East Coast Judicial District who in an action brought by the appellant against the respondent claiming the return of 400 rice bags or payment of their value ($40) with $10 as damages, non-suited the appellant with costs.

On the case being called Counsel for the appellant applied to supplement the notes of evidence by an affidavit as to the evidence alleged to have been given at the trial and not noted by the Magistrate.

There is no provision in the Ordinance for the filing of such affidavits and the Court will only in extreme cases where it is alleged that most material evidence has been omitted be disposed to allow such a procedure in order that if the Magistrate recollects such evidence, effect may be given to it. In no case, however, should such an application be entertained when the appellant, as in the present case, was represented by Counsel who could have asked the Magistrate to record the alleged material evidence which it is sought to put in by way of affidavit. The application was therefore refused.

The reasons of appeal are (1) that the decision is unwarranted by the evidence in like manner as if the case had been tried by a jury there would have been sufficient evidence to sustain the claim and (2) that it is erroneous in law.

Reason 1 is objected to by Counsel for the respondent inasmuch as it is not within the reason enumerated in section 9 of Ordinance 13 of 1893. With the omission of the word *not* it is word for word reason 8. It is clear that the Legislature by the terms of this reason did not intend it to apply to a plaintiff who desired to appeal but to a defendant on the ground of the insufficiency of the evidence, and to him *only when* there is a mere scintilla of evidence against him which would not have been sufficient to leave to a jury (Rodrigues v. Paton, 19.12.1898, and Santos & Co. v. Nunes, 23.3.1902).

Reason 2. It is argued that respondent having, according to the evidence, admitted the possession of 400 bags cannot deny possession of that number.

The evidence shows that respondent purchased from appellant, through Messrs. Walter Bagot & Co., auctioneers, a piece of land with a rice mill and other buildings thereon and that a number of bags not sold therewith were left on the premises. The witness Pinheiro alleges that respondent said there were over 400 and that he must be paid $5 for keeping them. When however he returned with the $5 and counted the bags there were only 310, so he did not give the $5 but left the bags where they were stored. He admits that respondent did not at any time refuse to give him these 310 bags. The witness Wong speaks to reckoning one pile of bags and finding 50 and in his opinion there were "roughly speaking" 600 bags. On this evidence the Magistrate found that it was not proved there were 400 bags and that there was no wrongful detention on the part of the respondent.

There is no evidence that these bags had been counted at any time before they were sent for and it cannot, in the opinion of the Court, be seriously contended that because what respondent believed to be over 400 turned out to be 310, he is estopped from denying that there were 400. The evidence of appellant's own witness shows that respondent never refused to give him these 310 and therefore there was no wrongful detention.

The appeal is dismissed and the decision of the Magistrate confirmed with costs.

M. J. BERKELEY, J.

Official Receiver's Notices.

TENDERS.

BRITISH GUIANA,

OFFICIAL RECEIVER'S OFFICE,
Georgetown, Demerara,
22nd May, 1911.

SEPARATE Tenders will be received at my Office until noon of Tuesday, **the 13th day of June**, 1911, for the purchase of one undivided half part or share in and to lot number 31, part of Plantation La Belle Alliance, situate on the Aroabische Coast of Essequebo, and Colony of British Guiana, with an undivided half of the buildings thereon, the property of Ramyad, male Indian immigrant, No. 207, ex *York*, 1859, deceased, save and except two buildings thereon, the property of Mungal and Boodney respectively.

Persons tendering are requested to insert the above description of the property in their tenders, and to name a fixed sum as their maximum offer.

Acceptance of the highest or any tender not guaranteed.

Forms of Tender may be obtained on application at this Office.

W. A. PARKER,
Official Receiver.

NOTICES.

BRITISH GUIANA.—IN THE SUPREME COURT.

In Insolvency No. 6 of 1911.

Re KHIRATEE, Insolvent.

In Insolvency—Notice is hereby given that Khiratee, of 95, La Penitence Street, Albouystown, Huckster, was on the 20th day of May, 1911, adjudged Insolvent by the Supreme Court.

W. A. PARKER,
Official Receiver.

Dated 23rd May, 1911.

BRITISH GUIANA.—IN THE SUPREME COURT.

In Insolvency No. 7 of 1911.

Re GEORGE SEYMOUR, Insolvent.

In Insolvency.—Notice is hereby given that George Seymour, residing on lot 6, Green Street, Georgetown, and carrying on business on lot 12, High Street, Georgetown, was on the 23rd day of May, 1911, adjudged Insolvent by the Supreme Court.

W. A. PARKER,
Official Receiver.

Dated 23rd May, 1911.

BRITISH GUIANA—IN THE SUPREME COURT.

In Insolvency No. 5 of 1911.

Re MOOLA SING, Insolvent.

In Insolvency—Notice is hereby given that Moola Sing, of Maryville, Leguan, Shopkeeper, was on the 22nd day of May, 1911, adjudged Insolvent by the Supreme Court.

W. A. PARKER,
Official Receiver.

Dated 23rd May, 1911.

Digitized by Google

BRITISH GUIANA.—IN THE SUPREME COURT.

In Insolvency No. 4 of 1910.

Re JAMES WALLS, Insolvent.

A DIVIDEND is intended to be declared in the above matter. Creditors who have not proved their debts by the 15th day of June, 1911, will be excluded from this dividend.

W. A. PARKER,
Official Receiver,
Assignee.

Dated the 23rd May, 1911.

BRITISH GUIANA—IN THE SUPREME COURT.

In Insolvency No. 15 of 1910.

Re SAHIBDEEN, Insolvent.

A DIVIDEND is intended to be declared in the above matter. Creditors who have not proved their debts by the 15th day of June, 1911, will be excluded from this dividend.

W. A. PARKER,
Official Receiver,
Assignee.

Dated the 23rd May, 1911.

Lands and Mines Notice

NOTICE TO APPLICANTS FOR CERTIFICATES AS STEERSMEN AND BOWMEN.

APPLICANTS for certificates of Competency as Steersmen or Bowmen for the Essequibo, Mazaruni and Cuyuni Rivers are hereby warned that it is useless going before Mr. McTurk for examination unless they know the correct names of the Falls and Rapids on those rivers as shewn on the Maps.

Mr. McTurk will not pass applicants who use their own fancy names for the Falls instead of learning the correct ones.

Bowmen and Applicants for Bowmen's Certificates must clearly understand that, *except when in the Falls or when performing the special work of a Bowman*, they are expected to give the stroke and assist in the pulling of the boat.

FRANK FOWLER,
Commissioner of Lands and Mines, Officer in charge of the Navigation of the Essequibo River. and its Tributaries

Department of Lands and Mines,
Georgetown, 24th May, 1911.

Post Office Notice.

REGISTRATION OF LETTERS WITH COIN AND VALUABLES.

POST OFFICE DEPARTMENT,
Georgetown, British Guiana,
6th June, 1911.

INSTANCES of valuables having been placed in ordinary letters for transmission by post, having recently come under the notice of this Department, notice is hereby given for general information, that the Government considers itself relieved of responsibility to make enquiry in respect to the loss of, or from, unregistered packets containing money or other valuables.

It is forbidden to enclose money or valuable articles in registered postal matter despatched from and addressed to any district in the colony at which Money Order or Postal Order business is transacted.

A. W. SWAIN,
Postmaster General.

Customs Notice.

THE Colonial Bonded Warehouse, Georgetown, will be closed for the purpose of Stock-taking on Saturday, 1st, and Monday, 3rd July, 1911.

A. B. ALLT,
Acting Comptroller of Customs.

Custom House, Georgetown,
2nd June, 1911.

Treasury Notices.

NOTICE.

PERSONS making payments to Government Officers are requested to see that, except in the case of Customs Duties, Deposits by East Indian Immigrants, Sale of Stamps, Amounts relating to the Lands and Mines Department paid into the Treasury, Magistrates' Fines and when otherwise provided, properly numbered counterfoil receipts are given to them in acknowledgment of such payments.

CLIFTON GRANNUM,
Receiver General.

Treasury,
24th May, 1911.

FROM and after the 1st June next, the hours during which the public may transact business at the Treasury in New Amsterdam will be from 10 a.m. to 2 p.m. on Mondays, Tuesdays, Wednesdays, Thursdays and Fridays and from 10 a.m. to 11.30 a.m. on Saturdays.

CLIFTON GRANNUM,
Receiver General.

The Treasury,
Georgetown,
29th May, 1911.

Licensing.

SOUTH ESSEQUEBO JUDICIAL DISTRICT.

NOTICE is hereby given that a Special Licensing Meeting will be held at Wakenaam Court-room on Monday, the 26th day of June, 1911, at 12 o'clock, noon, for the purpose of considering an application by Alice Fung-a-Ling for a certificate to obtain a retail spirit shop licence for premises situate at Noitgedacht, Wakenaam.

Justices of the Peace resident in the district are requested to attend at the time and place mentioned.

EDMUND J. MACQUARRIE,
Stipendiary Magistrate.

Enterprise, Leguan,
2nd June, 1911.

Local Government Board Notices.

IT is hereby notified that the Local Government Board has appointed the Rev. J. M. Binnie to be Chairman of the Local Authority of Arthurville and Fredericksburg Country District.

W. E. BELLAMY,
Acting Secretary to the Board,
and Inspector of Districts.

Local Government Board,
Georgetown, 6th June, 1911.

IT is hereby notified that the Local Government Board has appointed Rev. J. M. Binnie, Messrs. John Davidson, Sam King, jnr., and Scipio Pieters to be members of the Local Authority of Concordia Country District.

Digitized by Google

Rev. Binnie was also appointed Chairman of the Local Authority.

W. E. BELLAMY,
Acting Secretary to the Board, and
Inspector of Districts.

Local Government Board,
Georgetown, 6th June, 1911.

IT is hereby notified that the Local Government Board has appointed Mr. J. A. Laing to be a member and Chairman of the Local Authority of Melville and Sans Souci Country District.

W. E. BELLAMY,
Acting Secretary to the Board,
and Inspector of Districts.

Local Government Board,
Georgetown, 6th June, 1911.

IT is hereby notified that the Local Government Board, acting under Section 116 (5) of Ordinance No. 13 of 1907, framed Estimates and made Assessments for the undermentioned Country Districts for the service of the Financial Year ending 31st March, 1912, which Estimates and Assessments were approved at the last meeting of the Country Districts Committee of the Board:—

1. Arthurville & Fredericksburg.
2. Adventure.
3. Bush Lot.
4. Concordia.
5. Huis't-Dieren.
6. Maria's Lodge.
7. Maria's Pleasure.
8. Melville and Sans Souci.
9. Salem.
10. Farm.
11. Nos. 40 and 41.

W. E. BELLAMY,
Acting Secretary to the Board,
and Inspector of Districts.

Local Government Board,
Georgetown, 6th June, 1911.

General Register Office Notice.

IN accordance with the provisions of section 8 of Ordinance No. 25 of 1901, notice is hereby given of the resignation of the Reverend A. E. Jones as a Marriage Officer of this colony.

J. E. GODFREY,
Registrar General.

General Register Office,
Victoria Law Courts,
Georgetown, Demerara,
3rd June, 1911.

Miscellaneous.

SUMMARY OF REPORTS OF ESTATES' HOSPITAL FOR THE WEEK ENDING SATURDAY, 8TH APRIL, 1911.

	In-Patients.			Out-Patients.		
	M.	F.	T.	M.	F.	T.
Remaining from last week	657	259	916	86	59	145
Admitted during week ...	666	258	924	68	43	111
Discharged during week..	577	210	787	69	50	119
Died during week ...	12	7	19	...	...	...
Remaining at end of week.	734	300	1034	85	52	137
Increase	77	41	118	...	...	...
Decrease	...	...	...	1	7	8

J. E. GODFREY,
Surgeon General.

NOTICE.

MEDICAL BOARD.

IN accordance with the provisions of the Medical Ordinance of 1886, I hereby give notice that I will attend at my office, Victoria Law Courts, Georgetown, between the hours of 10 a.m. and 4 p.m. on Wednesday, 7th June, 1911, to receive the votes of those entitled to vote for the election of one person to serve on the Medical Board in the place of Dr. Wylie, who has left the colony.

The person elected must be duly registered under Ordinance No. 5 of 1886.

By the Medical Ordinance of 1886, it is provided that every person who is registered as duly qualified to practise medicine or surgery in the colony is entitled to vote at such election, and that any person entitled to vote who does not attend the election may vote by letter in writing signed by him and transmitted before 4 p.m. of the day on which the election is to be held.

J. E. GODFREY,
Surgeon General, and
Chairman, Medical Board.

Surgeon General's Office,
Georgetown, Demerara.

BRITISH GUIANA.—MEDICAL DEPARTMENT.

ABSTRACT OF REPORTS OF HOSPITALS AT THE UNDERMENTIONED INSTITUTIONS.

FOR THE WEEK ENDING SATURDAY, 8TH APRIL, 1911.

Hospitals at	Remaining from last week.			Admitted in the week.			Discharged in the week.			Died in the week.			Remaining at the end of the week.			Increase.	Decrease.	Number of Inmates.			Percentage of Sickness.	Remarks.
	M.	F.	T.	M.	F.	T.	M.	F.	T.	M.	F.	T.	M.	F.	T.	Total.	Total.	M.	F.	T.	Total.	
H. M. P. Settlement ...	3	...	3	3	...	3	1	...	1	...	...	...	5	...	5	2	...	143	...	143	4·	
Georgetown Prison ...	...	...	...	3	1	4	...	...	...	...	...	...	3	1	4	4	...	117	15	132	3·	
New Amsterdam Prison...	4	...	4	...	1	1	2	...	2	...	...	...	2	1	3	...	1	32	5	37	13·5	
Suddie Prison ...	1	...	1	...	...	...	...	...	...	...	...	...	1	...	1	...	...	42	6	48	2·1	
Onderneeming Industrial School ...	2	...	2	5	...	5	5	...	5	...	...	...	2	...	2	...	...	98	...	98	7·1	
Total ...	10	...	10	11	2	13	8	...	8	...	...	...	13	2	15	6	1	432	26	458	5·	

J. E. GODFREY,
Surgeon General.

Digitized by Google

Customs' Notice.

NOTICE is hereby given, in terms of Section 84 of Ordinance 7 of 1884, that the goods contained in the package hereinafter described will, on account of not being re-warehoused, be sold at the Colonial Bonded Warehouse, New Amsterdam, at 12 o'clock, noon, on Monday, 12th June, 1911.

Date of Warehousing.	Consignees' Names.	Mark and No.	Description of Goods.	Importing Vessels.
23rd February, 1910.	Isaacson & Co. ...	W J T 3385	1 case San Benito Wine.	"Solent."

Custom House, New Amsterdam,
15th May, 1911.

R. M. BURY,
Sub-Comptroller.

NOTICE.

MEDICAL DEPARTMENT.

RETURN OF PROPERTY OF PATIENTS DYING INTESTATE IN A PUBLIC INSTITUTION, AS PROVIDED FOR BY SECTION 3 OF ORDINANCE NO. 4 OF 1893.

Public Hospital, New Amsterdam.

Name.	Residence.	Died.	Amount.	Property.
Joseph Machai ...	St. Ann's Street ...	21.4.11 ...	$ 0 01 ... 01 ...	For sale of one Leather Purse. Church & Poor.
			$ 0 02	

27th May, 1911.

A. A. McKINNON,
Resident Surgeon.

Digitized by Google

PUBLIC HOSPITALS.—BRITISH GUIANA.

RETURN FOR THE WEEK ENDING SATURDAY, 8TH APRIL, 1911.

HOSPITAL AT	Remaining from last week.			Admitted.			Discharged recovered.			Discharged for other causes.			Died.			Remaining at the end of the week.			Out-patients.		
	M.	F.	T.	M.	F.	T.	M.	F.	T.	M.	F.	T.	M.	F.	T.	M.	F.	T.	M.	F.	T.
Georgetown ...	270	214	484	116	99	215	31	45	76	70	52	122	12	16	28	273	200	473	299	319	618
New Amsterdam ...	109	47	156	30	12	42	18	12	30	13	9	22	1	1	2	107	37	144	199	305	504
Suddie	59	26	85	27	13	40	1	1	2	20	11	31	5	1	6	60	26	86	94	100	194
Bartica	9	...	9	5	1	6	...	...	...	...	...	...	1	...	1	13	1	14	6	9	15
Morawhanna ...	7	3	10	3	4	7	...	2	2	2	1	3	1	...	1	7	4	11	11	10	21
Potaro	2	...	2	2	...	2	...	...	...	2	...	2	...	...	...	2	...	2	12	3	15
Arakaka	2	...	2	4	3	7	...	...	...	2	3	5	...	...	...	4	...	4	14	...	14
Total ...	458	290	748	187	132	319	50	60	110	109	76	185	20	18	38	466	268	734	635	746	1,381
PUBLIC ASYLUMS.																					
Lunatic Asylum ...	468	299	767	3	4	7*	...	...	...	...	...	...	...	...	...	471	303	774	...	...	...
Leper Asylum ...	299	123	422	2	...	2	...	...	...	...	...	...	...	...	...	301	118	419	...	...	...
Total ...	767	422	1,189	5	4	9	...	...	...	...	...	...	...	5	5	772	421	1,193	...	...	...

PUBLIC DISPENSARIES.

DISPENSARIES AT	OUT-PATIENTS.		
	M.	F.	T.
Georgetown No. 1 ...	11	22	33
Do. No. 2 ...	36	44	80
Do. No. 3 ...	32	45	77
Medical Station, Albouy's Town ...	27	30	57
Demerara River ...	4	2	6
Berbice	8	4	12
Upper Pomeroon River ...	6	8	14
Lower Pomeroon River ...	11	4	15
Moruca	4	5	9
Total ...	139	164	303

* Includes 1 Female child born in Asylum.

J. R. GODFREY,
Surgeon General.

GEORGETOWN, DEMERARA.—Printed and Published every *Wednesday and Saturday*, and on such Extraordinary Days as may be directed by His Excellency the Governor, by "The Argosy" Company, Limited, at their Office, Lot 35, Water Street Robb's Town. Subscription—Four Dollars per annum; Single Copies, 4 Cents each.—Wednesday, 7th June, 1911.

Digitized by Google

Digitized by Google

Digitized by Google

Vol. XXXIII. No. 47.

1,551

The Official Gazette

OF BRITISH GUIANA.

Published by Authority of His Excellency the Governor.

GEORGETOWN, SATURDAY, JUNE 10TH, 1911.

Government Notices.

GOVERNMENT SECRETARY'S OFFICE,
Georgetown, Demerara,

294. 9th June, 1911.

HIS Excellency the Governor has been pleased to appoint Napleton Walter King, Esquire, Fourth Class Officer of Customs, on probation for six months, to be Assistant Superintendent of the Alms House.

Mr. King assumed the duties of his office on the 1st instant.

---

295. 9th June, 1911.

HIS Excellency the Governor has been pleased to grant to the Hon. Reginald Clifton Grannum, Receiver General, leave of absence on full salary for three months from the 11th instant, with an extension of leave on half salary for one month.

---

296. 9th June, 1911.

HIS Excellency the Governor has been pleased to appoint John George Gray, Esquire, First Class Clerk, Treasury Department, to act as Receiver General during the absence of the Hon. Reginald Clifton Grannum.

---

297. 9th June, 1911.

HIS Excellency the Governor has been pleased to appoint Thomas Louis Waith, Esquire, to be a Justice of the Peace in and for the Colony.

Mr. Waith took the prescribed oaths on the 1st instant.

298. 9th June, 1911.

HIS Excellency the Governor has been pleased to grant to Albert Evelyn, Esquire, Chief Clerk, Post Office, vacation leave of absence on full salary from the 12th instant to the 8th proximo, and to appoint David Augustus Le Blanc, Esquire, Inspector of Post Offices, to act as Chief Clerk during such leave.

---

299. 9th June, 1911.

RICHARD JOSEPH MANNING, Esquire, Sub-Inspector of Police, has passed the Hindi Examination for Government Officers held on the 26th ultimo.

---

300. 9th June, 1911.

THOMAS FAIRBAIRN, Esquire, acting First Class Clerk, Immigration Department, has passed the Hindi examination for Government Officers held on the 26th ultimo.

---

301. 9th June, 1911.

HIS Excellency the Governor has approved of J. B Finney, Esquire, Assoc. M. Inst. C.E., being associated with the Colonial Civil Engineer, and W. H. Parratt, Esquire, M I.M.E., as provided for in the Steam Boilers Regulation Ordinance, 1907, to consider any applications for regis ration as Boiler Examiners during the absence from the Colony of H. Seedorff, Esquire.

By Command,

CHARLES T. COX,
Government Secretary.

Digitized by Google

Executive Council Notice.

GUIANA PUBLIC BUILDINGS,
Georgetown, Demerara,
9th June, 1911.

THE following Additional Regulations relating to Match Factories, made by the Governor-in-Council on the sixth day of June, 1911, are hereby published for general information.

By Command,

JAMES DRYSDALE,
Clerk of the Council.

ADDITIONAL REGULATIONS RELATING TO MATCH FACTORIES.

1. The Regulations relating to Match Factories made by the Governor-in-Council under the Excise Regulations Ordinance, 1905, on the twentieth day of September, 1910, shall come into operation on the first day of September, 1911, and Regulation 19 of the said Regulations is hereby revoked.

2. The Additional Regulation relating to Match Factories, made by the Governor-in-Council under the Excise Regulations Ordinance, 1905, on the thirtieth day of March, 1911, is also revoked.

Made by the Governor-in-Council under the Excise Regulations Ordinance, 1905, *on the sixth day of June*, 1911.

By Command,

JAMES DRYSDALE,
Clerk of the Council.

Digitized by Google

Militia and Volunteer Orders.

BY COLONEL G. C. DE RINZY,
Commandant, British Guiana Local Forces,
Headquarters, Georgetown,
8th June, 1911.

DUTIES.

1. N. C. Officer on duty for the ensuing week:—
Sergt. Webber.
Next for duty :—Corpl. McWatt.

ARTILLERY.

PARADES.

2. The following is the detail of parades for the ensuing week :—

Monday, 5 p.m.—Carbine Exercises. Eve Leary.
Thursday, 5 p.m.—Ceremonial Parade. (Paid).
The Artillery Company will be marched to the Police Depot where the Parade will be held.

Dress :—Drill Order.

Tuesday, 5 p.m.—Semaphore Class. Recruits Squad Drill.
Friday, 5 p.m.—4.7 inch Gun Drill.

BAND.

3. The Band will attend the Ceremonial Parade on Thursday, the 15th instant, at 5 p.m.

Dress :—Drill Order.

VOLUNTEERS.

4. The following is the detail of parades for the ensuing week :—

Thursday, 5 p.m.—Ceremonial Parade. "A" and "B" Companies will parade at Eve Leary Barracks and march to the Police Depot where the parade will be held.

Dress : —Drill Order, Leggings will be worn.

Friday, 5 p.m.—Miniature Cartridge Practice, for Recruits of "A" and "B" Companies who have not fired their Recruits Course of Musketry.

H. S. WALKER, Captain,
Adjutant, Local Forces.

Transports and Mortgages.

Counties of Demerary and Essequebo.

24TH JUNE, 1911.

[FIRST PUBLICATION.]

THE following TRANSPORTS and MORTGAGES are intended to be passed before one of Their Honours the Judges of the Supreme Court of British Guiana on any day after Saturday, the 24 h day of June, 1911. which such Judge shall be pleased to appoint, viz :—

1. By Gerald Adolphus Spencer, of Plantation L'Union, Essequebo, TRANSPORT of, *firstly*, lots numbers 1 (one), 2 (two), 3 (three), 4 (four), 5 (five), 6 (six), 7 (seven), 8 (eight), 9 (nine), 10 (ten), 11 (eleven), 12 (twelve), 13 (thirteen) and 14 (fourteen), section C, Huist'Dieren and Middlesex, situate on the west bank of the Essequebo river, in the county of Essequebo and colony of British Guiana, the said lots being laid down and defined on a plan of the said plantation by William Chalmers, Assistant Crown Surveyor, dated 15th November, 1881, and deposited in the Registrar's Office of British Guiana on the 13th September, 1882, and *secondly*, lots B and C, parts of the lands of Plantation Huist'Dieren, *cum annexis*, situate on the left bank of the river Essequebo, in the county of Essequebo and colony of British Guiana, said lots being laid down and defined on a plan of the said plantation by L. S. Hohenkerk, Government Surveyor, dated 26th November, 1907, and deposited in the Registrar's Office on 24th February, 1909,—to and in favour of David Foo, of Johanna Cecilia, Essequebo.

2. By Thomas Mayers, of La Grange, West Bank, Demerary river, TRANSPORT of lots numbers 52 (fifty-two), 53 (fifty-three), 54 (fifty-four) and 62 (sixty-two), section B, part of Plantation La Grange, *cum annexis*, situate on the west bank of the river Demerary, said lots numbers 52 (fifty-two), 53 (fifty-three), 54 (fifty-four) and 62 (sixty-two), being laid down and defined on a diagram of the said plantation by Ewald C. H. Klautky, Sworn Land Surveyor, dated 12th December, 1906, and deposited in the Registrar's Office of British Guiana on the 4th day of March, 1907,—to and in favour of Luchminea, single-woman, No. 87,277, ex *Mersey*, 1900, of La Grange, aforesaid.

3. By Jhabbu, No. 92,649, ex *Main*, 1902, Madho, No. 92,766, ex *Main*, 1902, Kanga, No. 4,571, ex *Hydrabad*, 1894, male East Indian immigrants, and Joseph De Souza, all of Plantation Tenez Ferme, TRANSPORT of an undivided fourth (¼) part or share of and in a piece of land 16 (sixteen) roods in façade part of Plantation Tenez Ferme, situate in Canal No. 1, west bank of the Demerara river, in the county of Demerary and colony of British Guiana, the said 16 (sixteen) roods of land commencing at a point 75 (seventy-five) roods from the eastern boundary of the said plantation and extending in a westerly direction by the whole depth of the said plantation, no buildings thereon,—to and in favour of Jowahir, male, No. 34,418, ex *British Peer*, 1887, of Tenez Ferme, aforesaid.

4. By Ramjeawon, male, No. 306, ex *Suria*, 1876, of Melville, Mahaica, TRANSPORT of an undivided third (⅓) of three undivided tenth parts or shares (3/10) of and in the abandoned Plantation Ragenbach, situate on the east bank of the Mahaica creek, on the east coast of the county of Demerary and bounded on the north by Brock-en-water land, on the south by Frederick Johanna, on the east by Glazier's Lust, and on the west by Mahaica creek and being one hundred roods in façade,—to and in favour of Jose Joaquin Henriques, of Virginia village, Mahaica.

5. By The Colony of British Guiana, TRANSPORT of lot number 163 (one hundred and sixty-three) on the eastern half of Plantation Triumph, situate on the east sea coast of the county of Demerary in the colony of British Guiana, said lot being laid down and defined on a plan of a portion of the said plantation by James A. P. Bowhill, acting Fourth Government Surveyor, dated 19th October, 1901, and deposited in the Registrar's Office of British Guiana on the 15th October, 1902,—to and in favour of Dhorha, No. 58,814, ex *Elbe*, 1893, a male East Indian immigrant, residing on Plantation Triumph, aforesaid.

6. By Lutchmeepersaud, male, East Indian, in his capacity as one of the joint and several executors under the last will and testament of Tula, male, No. 12,693, ex *North*, 1882, deceased, TRANSPORT of lot number 36 (thirty six), section A, lot number 28 (twenty-eight), section B, and lot number 29 (twenty-nine), section C, which form one lot in the village of Good Intent, West Bank, in the county of Demerary and in the colony of British Guiana, no buildings or erections thereon,—to and in favour of Fooljharia, female, singlewoman, No. 91,213, ex *Ems*, 1901, of Good Intent Village, West Bank, Demerara.

7. By Theodore Adolphus Chung Schee, of Hyde Park, East Bank, Rio Demerary, TRANSPORT of four roods of land façade by seven hundred and fifty roods in depth forming part of the abandoned plantation Hyde Park, situate on the east bank of the River Demerary, bounded on the north by the lands of John Mills and on the south by the lands of Charles Fikken, with all the buildings and erections thereon,—to and in favour of Chung Wee, of Caledonia, Pomeroon, Essequebo.

8. By George Alexander White, of Aurora Village, in the county of Essequebo, TRANSPORT of lot No. 41 (forty-one), part of the village of Aurora, in the county of Essequebo and colony of British Guiana, said lot measuring five and a half (5½) roods in façade and thirty-two (32) roods in depth, bounded on the north by lot 40, lands forming part of the said Village of Aurora, and belonging to Martha Thomas, on the south by lot 42, lands also forming part of the village of Aurora aforesaid, and belonging to Mary Garnett, on the east by the public road, and on the west by other lands forming part of Plantation Aurora, in the county of Essequebo and colony of British Guiana,—to and in favour of Karimbux, native born East Indian, also of Aurora village, aforesaid.

9. By Richard David Nurse, of lot 147, Robb Street, Bourda, Georgetown, TRANSPORT of the east half of lot number 72 (seventy-two,) in that of part of Georgetown called Bourda, as laid down and defined on a plan of the Town Districts, situated on the lands of the Vlissengen estate, made by the Sworn Land Surveyor Luke M. Hill, dated 17th June, 1879, and deposited in the Registrar's Office of the counties of Demerary and Essequebo on the 1st November, 1879, said plan having been approved of by the Governor and Court of Policy on the 22nd September, 1879, and deposited in the Registrar's Office aforesaid in pursuance of the provisions of section 64 of Ordinance No. 2 of the year 1876, with all the buildings and erection thereon,—to and in favour of Jose Jorge Gonsalves, of lot 37, Bentinck Street, Georgetown.

10. By Antonio Gonsalves dos Santos, of lot 82, Adelaide Street, Georgetown, a FIRST MORTGAGE on the south half of lot number 10 (ten,) Werk-en-Rust District in the city of Georgetown, also known in the Town Books as south half of lot 10, in Newburg District, Werken-en-Rust Ward, with all the buildings and erections thereon,—to and in favour

Digitized by Google

of Joao Pedro Santos, of 75, Main Street, Georgetown.

11. By the Colony of British Guiana, TRANSPORT of house lot number 12 (twelve), Section B, part of Plantation Clonbrook situate on the east sea coast of the county of Demerara and colony of British Guiana, said lot being laid down and defined on a plan of a portion of the front lands of the said plantation by James A. P. Bowhill, Government Surveyor, dated 3rd December, 1909, and deposited in the Registrar's Office on the 28th day of April, 1910,—to and in favour of the Official Receiver of British Guiana as Assignee of the property of Sakuldeep, m., 31,983, ex *Foyle*, 1886, Insolvent.

12. By the Official Receiver of British Guiana as as Assignee of the property of Sakuldeep, Insolvent, TRANSPORT of house lot number 12 (twelve), Section B, part of Plantation Clonbrook, situate on the east sea coast of the county of Demerary and colony of British Guiana said lot being laid down and defined on a plan of a portion of the front lands of the said Plantation by James A. P. Bowhill, Government Surveyor, dated 3rd December, 1909, and deposited in the Registrar's Office on the 28th day of April, 1910, with the buildings and erections thereon,—to and in favour of Sirikissoon (m.), No. 55,799, ex *Jura*, 1892, of Clonbrook, East Coast, Demerara.

13. By the Official Receiver of British Guiana acting under the authority of Ordinance No. 24 of 1905, as representing the estate of Birodhi, male Indian immigrant, No. 62,205, ex *Avoca*, 1894, deceased, TRANSPORT of lot No. 31 (thirty-one), part of Plantation Best, situate on the west bank of the River Demerara, in the county of Demerara, and colony of British Guiana, said lot being laid down and defined on a plan of a portion of the said plantation by C. M. Shannon, acting Government Surveyor, dated the 19th October, 1901, and deposited in the Registrar's Office on the 15th October, 1902, with no building thereon,—to and in favour of Bisasur, male Indian immigrant, No. 47,332, ex *Avoca*, 1890, of Plu. Best, West Bank, Demerara.

14. By Edward Adolphus Ashby, of lot 16, Lodge Village, TRANSPORT of south half of west half of lot number 16 (sixteen), north side Lodge, in the Lodge Village District, in the County of Demerary, and in the colony of British Guiana, no buildings thereon,—to and in favour of Henry Blenman, of lot 17, Lodge Village, aforesaid.

15. By the Colony of British Guiana, TRANSPORT of Plu. Rosetta, *cum annexis*, situate in Canal number 2, on the west bank of the River Demerary, no buildings thereon,—to and in favour of John Ernest Tinne, Evelyn Stuart Parker and John Abraham Tinne, carrying on business in copartnership in this colony under the name, style and firm of Sandbach, Parker & Company.

16. By John De Freitas Velloza, of 316, East Street, Georgetown, TRANSPORT of the west half of the north half of lot number 88 (eighty-eight), situate in South Cumingsburg district, in the city of Georgetown, in the county of Demerara, with the right of passage to and from the said lot with all the buildings and erections thereon,—to and in favour of Benjamin Bourne, of lot 75, Middle Street, Georgetown.

17. By George Francisco Farinha, of 106, Smyth Street, Georgetown, TRANSPORT of the south half of lot 16 (sixteen) or 19 (nineteen), situate in Werken-Rust District in the county of Demerary with all the buildings and erections thereon, subject to a First Mortgage in favour of The British Guiana Mutual Fire Insurance Company, Limited, dated the 2nd May, 1910, and subject also to an Agreement of Lease in favour of Nemer Elies,—to and in favour of Eliza De Freitas, widow, of Goed Fortuin, west bank, Demerary River.

18. By Joao de Souza Henriques, of Plaisance, East Coast, Demerara, TRANSPORT of the west half of lot number 13 (thirteen), section A, west half of lot number 6 (six), section B, west half of lot number 6 (six), section C, which form one-half of a share in the Village of Plaisance, in the county of Demerara and colony of British Guiana, with the buildings and erections thereon, subject to a First Mortgage passed thereon, dated 16th January, 1909, in favour of The Hand-in-Hand Fire Insurance Company, Limited,—to and in favour of Percy Claude Wight, of Epworth House, Brickdam.

19. By Manoel Luiz Pestana, of Princess and High Streets, Georgetown, TRANSPORT of, *firstly*, half of lot number 42 (forty-two), situate on the south canal dam, Werk-en-Rust District, Georgetown, Demerary, with all the buildings and erections thereon, and *secondly*, the middle part of lot number 92 (ninety-two), in Cumingsburg District in the city of Georgetown and county of Demerary, with all the buildings and erections thereon, subject to a First Mortgage passed on the 30th May, 1908,—to and in favour of the Estate Pierre Louis De Sallon, deceased, —to and in favour of Percy Claude Wight, of Epworth House, Brickdam.

20. By Duncan Macrae Hutson, of lot 40, Brickdam, in the city of Georgetown, a FIRST MORTGAGE on the east halves of lots nnmbers 38 (thirty-eight), and 41 (forty-one), known on Hilhouse's Chart as 80 (eighty) and 81 (eighty-one) A, in Kingston, city of Georgetown, county of Demerary, and all the buildings and erections thereon,—to and in favour of The British Guiana Building Society, Limited, of lots 1, 2 and 3, High Street, Georgetown.

21. By Pedro Vincente Figueira, of 7, New Market Street, in the city of Georgetown, a FIRST MORTGAGE on the west half of lot number 138 (one hundred and thirty-eight), situate in Bourda, in the city of Georgetown, and all the buildings and erections thereon,—to and in favour of The British Guiana Building Society, Limited, of lots 1, 2 and 3, High Street, Georgetown.

22. By The British Guiana Pawnbroking and Trading Company, Limited, of lot 3, High Street, Newtown, in the city of Georgetown, TRANSPORT of the west half of lot number 46 (forty-six), in that part of Georgetown called Bourda as laid down and defined on the plan of the Town District situated on the lands of the Vlissengen estate made by the Sworn Land Surveyor Luke M. Hill, dated 17th June, 1879, and deposited in the Registrar's Office of the counties of Demerary and Essequebo on the 1st November, 1879, said plan having been approved of by the Governor and Court of Policy on the 22nd of September, 1879, and deposited in the Registrar's Office aforesaid in pursuance of the provisions of section sixty-four of Ordinance No. 2 of the year 1876, and all the buildings and erections thereon,—to and in favour of Mabel Mary Matilda Gordon, Phyllis Elizabeth Gordon and Emily Rosaline Elizabeth Gordon, spinsters of Pomeroon.

23. By Joaquina Gomes Fernandes, widow, of lot 5, Princes Street, Georgetown, and William Fernandes, of lot 44, Water Street, Georgetown, as executrix and executor, respectively, under the last will and testament of Manoel Fernandes, deceased, TRANSPORT of south half of the lot formerly known as number 23 (twenty-three), but now as 55 (fifty-five), also known in the Town Books as south half lot 23, or south west part lot 55, situate in Charlestown, city of Georgetown, county of Demerary, and all the buildings and erections thereon, bounded on the north by the other half of the said lot, and on the south by the public street, measuring 207 feet in length by 51 feet in breath, subject to a First Mortgage passed to The British Guiana Mutual Fire Insurance Company, Limited, on the 12th December, 1908,—to and in favour of Antonio Teixeira Da Silva, of Bartica Town.

24. By George Liverpool, of Friendship, East Coast, Demerary, TRANSPORT of an undivided half part or share of and in lot number 54 (fifty-four), part of the plantation or estate called Bachelor's Adventure, situate on the east sea coast of the county of Demerary, bounded on the east by Plantation Paradise, on the west by Plantation Enterprise, on the north by the sea and on the south by Crown lands, the said lot 54 (fifty-four), being laid down and defined on a plan of part of Plantation Bachelor's Adventure, East Coast, Demerary, British Guiana, surveyed and paaled off at the request of the proprietors by Ewald C. H. Klautky, Sworn Land Surveyor, dated 9th January, 1907, and deposited in the Registrar's Office of British Guiana on the 12th day of February, 1907, no building thereon,—to and in favour of Rampersaud, male, No. 191, ex *York*, 1859, of Paradise, and Ramkissoonsing, male, No. 359, ex *Rohilla*, 1876, of Bachelor's Adventure, East Coast, Demerary.

Registrar's Office of British Guiana, Georgetown, Demerary, this 9th day of June, 1911.

L. C. DALTON,
Registrar.

Counties of Demerary and Essequebo.

17TH JUNE, 1911.

[SECOND PUBLICATION.]

THE following TRANSPORTS and MORTGAGES are intended to be passed before one of Their Honours the Judges of the Supreme Court of British Guiana on any day after Saturday, the 17th day of June, 1911, which such Judge shall be pleased to appoint, viz.:—

1. By Autar, male, East Indian immigrant, No. 66,898, ex *Rhine*, 1894, of Plantation Cane Grove, East Coast, Demerary, TRANSPORT of a piece of land part of a tract of Crown land situate, lying and being on the left bank of the Mahaica creek, commencing at an iron paal opposite a point about 280 roods below the mouth of Little Biabu Creek, and extending thence N. 71° 09' W. 221 roods, thence S. 18° 51', W. 100 roods, thence S. 71° 09' E. 379 roods, in

Digitized by Google

the county of Demerary and colony of British Guiana, and containing 100 acres as shown on a diagram by Geo. D. Bayley, Government Surveyor, dated the 27th day of January, 1900, and annexed to the Grant (No. 2,354) issued to the said Autar on the 1st June, 1900, said piece of land hereby transported having a façade of 31½ (thirty-one and a half) roods commencing from the northern boundary of the said tract, and extending in a southerly direction by the full depth of the said Grant, subject to the conditions of the said Grant,—to and in favour of Ramcharan, male, No. 81,781, ex *Foyle*, 1899, of Plantation Cane Grove, aforesaid.

2. By Eugene Euterpe Thomas, spinster, and Lionel Trevelyan Thomas, bachelor, as the sole heirs, *ab intestato*, of their deceased mother Margaret Donald Thomas, born Cameron, who was married in community of property to their father Robert Dudley Thomas, now deceased, and as the sole heirs, *ab intestato*, of their said father, and by Amy Mabel Thomas, born Boyce, widow, in her own right as having been married in community of property the said Robert Dudley Thomas, all of Bagot's Town, East Bank, Demerara, TRANSPORT of lot number 73 (seventy-three), of that part of Plantation Rome, situate on the East Bank, Demerara, known as the village of Agricola as described on a plan thereof, by the Sworn Land Surveyor James Hackett, dated August, 1842, deposited in the Registrar's Office of the counties of Demerary and Essequebo on the 22nd May, 1847, no building thereon,—to and in favour of Dukhusing, male, No. 26,260, ex *Foyle*, 1885, of Agricola, East Bank, Demerara.

3. By Alfred Augustus Van Sluytman, of Tenez Ferme, Rio Pomeroon, TRANSPORT of a tract of Crown land, situate on the left bank of the Pomeroon River, commencing about 2 miles below Euwowa Point, and 55 roods below the lower boundary of a tract held under Licence of Occupancy No 523, by J. De Agrella, and extending thence in façade N. 27° 56′ W. 25 roods by a mean depth S. 62° 4′ W. of 300 roods, and containing 25 acres as shown on a diagram thereof by William Cunningham, acting Government Surveyor, dated 28th February, 1902, and annexed to the Grant (No. 3,179) of the said tract of land issued to the said Mary Rodrigues on the 12th August, 1902, subject to the conditions contained in said Grant,—to and in favour of William Youncker, of Ferndale, Pomeroon, aforesaid.

4. By Sreechurn, R. of D. No. 33,098, ex *Main*, 1887, and Motilall, both male East Indian immigrants, and both of Plu. Cane Grove, East Coast, Demerary, as two of the heirs, *ab intestato*, of their deceased, father Himut, No. 32,776, ex *Main*, 1887, and by the said Schreechurn in his quality as the sole executor under the last will and testament of his mother Gomia, No. 32,762, ex *Main*, 1887, deceased, in her own right as having been married to the said Himut in community of property, TRANSPORT of a piece of land part of a tract of land situate on the left bank of the Mahaica creek, in the county of Demerary colony of British Guiana, commencing 4 roods above a place known as "Powder Flask" and extending thence upwards in façade S. 17° 39′ W. 118 roods by a mean depth N. 72° 39′ W. 300 roods and containing one hundred and eighteen acres, as shown on a diagram thereof by F. U. Tronchin, acting Government Surveyor, dated 15th July, 1896, and annexed to the original Grant of the said tract of land, dated 15th December, 1898, the said piece of land hereby transported having a façade of six roods, commencing at a point thirty-nine roods from the northern boundary of the said tract of land and extending in a southerly direction by the whole depth of the said tract of land, subject to the conditions contained in the said Grant,—to and in favour of Ramsurn, male, No. 26,541, ex *Foyle*, 1885, of Mahaica, East Coast, Demerary.

5. By James Griffith Leander, of Ann's Grove Village, East Coast, Demerary, Isaac Leander and Caroline Jacob, singlewoman, both of Victoria Village, East Coast, Demerary, and Joshua Leander, of New Amsterdam, Berbice, four of the heirs under the last will and testament of Elizabeth Goring, widow, decd., and the heirs, *ab intestato*, of their brother Robert Eastman Roach, deceased, who was the other heir under the said last will and testament of Elizabeth Goring, deceased, the said Elizabeth Goring being one of the legatees under the last will and testament of her husband Michael Goring, deceased, to whom she was married in community of property, TRANSPORT of lot number 31 (thirty-one), section A, being part and parcel of the lands of Plu. Northbrook, now called Victoria, situate on the east sea coast of the county of Demerary as laid down on a plan by the Sworn Land Surveyor, M. Newlands, dated March, 1853, deposited in the Registrar's Office of the counties of Demerary and Essequebo on the twenty fifth day of August, 1854, with the building thereon,—to and in favour of Sooluchuy, female East Indian, No. 63, ex *Elkora*, 1878, of Victoria Village, aforesaid.

6. By David Alexander Glasgow, of Friendship Village, East Coast, Demerara, TRANSPORT of one undivided fourth (¼) part or share of and in lot number 35 (thirty-five), part of the plantation or estate called Bachelor's Adventure, situate on the east sea coast of the county of Demerary, in the colony of British Guiana, bounded on the east by Plantation Paradise, on the west by Plantation Enterprise, on the north by the sea, and on the south by Crown lands, the said lot 35 being laid down and defined on a plan of part of Plantation Bachelor's Adventure, East Coast, Demerary, British Guiana, surveyed and paaled off at the request of the proprietors by Ewald C. H. Klautky, Sworn Land Surveyor, dated 9th January, 1907, and deposited in the Registrar's Office of British Guiana on the 12th day of February, 1907, no buildings thereon,—to and in favour of Somaria, singlewoman, No. 57,509, ex *Brenda*, 1892, of Bachelor's Adventure, East Coast, Demerara.

7. By Sumareah, singlewoman, East Indian immigrant, native of this colony, of east half lot number 60, Alexanderville, Kitty, TRANSPORT of the east half of lot number 60 (sixty), part of that portion of Plantation Kitty, situate on the east sea coast of the county of Demerary, and colony of British Guiana, known as the Village of Alexanderville, which said lot is laid down and defined on a diagram of the village of Alexanderville, being a portion of Plantation Kitty, made by Cathcart Chalmers, Sworn Land Surveyor, dated 3rd August, 1867, and deposited in the Registrar's Office of British Guiana on the 20th September, 1867,—to and in favour of Itwaru, male immigrant, B. R., No. 496, of 1889 of Alexanderville, aforesaid.

8. By Robert Hugh Birkett, of lot 29, Albouy's Street, Albouystown, TRANSPORT of the east half of the east half of lot number 29 (twenty-nine), Albouy's Street, Albouystown, with all the buildings and erections thereon, save and except two buildings thereon belonging to Hubert Albert Callender and George Chase, respectively, and subject to the leases in favour of the said Hubert Albert Callender and George Chase, respectively, also subject to a First Mortgage dated 25th August, 1910, passed to The British Guiana Building Society, Limited,—to and in favour of Joseph O'Donnell Roach, of lot 64, Howes Street, Charlestown, Georgetown.

9. By Egbert Titterton Wharton, of 53, Upper Bent Street, Wortmanville, Georgetown, TRANSPORT of the east half of lot number 159 (one hundred and fifty), in that part of Georgetown called Bourda, as laid down and defined on the plan of the Town districts, situated on the lands of the Vlissengen estate made by the Sworn Land Surveyor Luke M. Hill, dated 17th June, 1879, and deposited in the Registrar's Office of the counties of Demerary and Essequebo on the first of November, 1879, said plan having been approved of by the Governor and Court of Policy on the 22nd of September, 1879, and deposited in the Registrar's Office aforesaid, in pursuance of the provisions of section sixty-four of Ordinance No. 2 of the year 1876, with all the buildings and erections thereon, subject to a First Mortgage passed in favour of The British Guiana Building Society, Limited, on the 18th day of September, 1905,—to and in favour of Augustus Bernard D'Ornellas, of 61, Brickdam, Georgetown.

10. By Elward Roney Forshaw, of Friendship Village, East Coast, Demerara, Oniel Trounsel Henderson, of 294, Murray Street, Georgetown, and George Whitfield Forshaw, of 51, Brickdam, Georgetown, in their quality as the joint executors under the last will and testament of Theodosia Wilhelmina Forshaw, deceased, TRANSPORT of west half lot number 168 (one hundred and sixty-eight), in North Cumingsburg district, in the city of Georgetown, in the county of Demerary and colony of British Guiana, with the buildings thereon,—to and in favour of Maria De Freitas, the wife of Alfredo De Freitas, of 189, Church Street, Georgetown, Demerara.

11. By Sophia Godday, born Smith, the wife of Allen Godday, of 240, Forshaw Street, Queenstown, in the city of Georgetown, a FIRST MORTGAGE on the west half of lot 240 (two hundred and forty), in that part of Georgetown called Queenstown Ward, as laid down and defined on the plan of the district, situated on the lands of the Thomas estate, made by the Sworn Land Surveyor Luke M. Hill, C.E., dated 1st September, 1887, and deposited in the Office in Georgetown of the Registrar of the colony of British Guiana on the seventh day of April, 1888, in pursuance of the provisions of section six of Ordinance two of 1887, said west half of said lot number 240 (two hundred and forty), being subjec to the By-Laws and Regulations passed by the Mayor and Town Council on the 15th May, 1888, and sanctioned by the Governor and Court of Policy on the 10th July, 1888, and all the buildings and erections thereon,—to and in favour of The Demerara Mutual Life Assurance

Digitized by Google

Society, Limited, of lots 1, 2 and 3, High Street, Robbstown, Georgetown.

12. By Maria De Freitas, the wife of and assisted as far as need be by her husband Alfredo De Freitas, of lot 189, corner of Church and Waterloo Streets, in the city of Georgetown, a FIRST MORTGAGE on west half lot number 168 (one hundred and sixty-eight), in North Cummingsburg district, in the city of Georgetown, in the county of Demerary and colony of British Guiana, and all the buildings and erections thereon,—to and in favour of The Hand-in-Hand Mutual Guarantee Fire Insurance Company of British Guiana, Limited, of lots 1, 2 and 3, High Street, Robbstown, Georgetown.

13. By Joseph Maynard, of 107, Leopold Street, Georgetown, TRANSPORT of, *firstly*, the north half of the west half of the concession or lot known on the Receiver's books as number 87 (eighty-seven) or 107 (one hundred and seven), situate in New Freeburg, Werk-en-Rust, in the city of Georgetown, in the county of Demerary, in the colony of British Guiana, with all the buildings and erections thereon, subject to a First Mortgage in favour of The British Guiana Building Society, Limited, dated the 14th January, 1911; and *secondly*, the south half of the west half of the lot known on the Receiver's books as number 87 (eighty-seven), mentioned and referred to in the Town books as west half of the south half of lot number 87, also known as lot number 107, Werk-en-Rust, in the city of Georgetown, in the county of Demerary, in the colony of British Guiana, with all the buildings and erections thereon, subject to a First Mortgage in favour of The British Guiana Building Society, Limited, dated 14th January, 1911,—to and in favour of Joseph Wallace Weeks, of lot 34, Upper D'Urban Street, Wortmanville, Georgetown.

14. By Sarah Garnes, widow, of 138, Regent Road, Bourda, Georgetown, in her own right as having been married in community of property to and as the sole heiress under the last will and testament of Christopher Garnes, deceased, TRANSPORT of the west half of lot number 138 (one hundred and thirty-eight), situate in Bourda, in the city of Georgetown, with the buildings thereon,—to and in favour of Pedro Vincente Figueira, of 7, New Market Street, Georgetown.

15. By Gobin Maradge, of Plantation Success, Leguan, in the county of Essequebo, TRANSPORT of lot number 251 (two hundred and fifty-one), in that part of Georgetown called Queenstown Ward, as laid down and defined on the plan of the district, situated on the lands of the Thomas estate, made by the Sworn Land Surveyor Luke M. Hill, C.E., dated 1st September, 1887, and deposited in the Office in Georgetown of the Registrar of the colony of British Guiana on the 7th day of April, 1888, in pursuance of the provisions of section six of Ordinance two of 1887, said lot number 251 (two hundred and fifty-one), being subject to the lien of the Mayor and Town Council of Georgetown, and subject also to the By-laws and Regulations annexed hereto, passed by the Mayor and Town Council on the 15th May, 1888, and sanctioned by the Governor and Court of Policy on the 10th July, 1888, with all the buildings and erections thereon,—to and in favour of Bindrabin, free coolieman, of Bachelor's Adventure, East Coast, Demerara.

16. By George Russell Garnett, of Colgrain House, Camp Street, Georgetown, in his quality as one of the duly constituted attorneys in this colony of La Penitence Estates Company, Limited, whose registered office is at 23, Rood Lane, London, England, TRANSPORT of a lot of land containing 70 square roods Rhynland measure, and equal to 0.245 of an English acre, portion of Plantation Johanna Cecilia, *cum annexis*, situate in the county of Essequebo, in the colony of British Guiana, the said lot being laid down and defined on a diagram by L. S. Hohenkerk, Sworn Land Surveyor, dated 19th July, 1907, and deposited in the Registrar's Office of British Guiana on the 10th November, 1904, with all the buildings and erections thereon,—to and in favour of the Chairman of the British Guiana District of the Wesleyan Methodist Society for and on behalf of the said Society.

Registrar's Office of British Guiana, Georgetown, Demerara, this 2nd day of June, 1911.

L. C. DALTON,
Registrar.

Counties of Demerary and Essequebo.

10TH JUNE, 1911.

[THIRD PUBLICATION.]

THE following TRANSPORTS and MORTGAGES are intended to be passed before one of Their Honours the Judges of the Supreme Court of British Guiana on any day after Saturday, the 10th day of June, 1911, which such Judge shall be pleased to appoint, viz:—

1. By John Fernandes, of 10, Commerce Street, Georgetown, TRANSPORT of the east half of lot number 136, in that part of Georgetown called Lacytown, as laid down and defined on the plan of the Town Districts, situated on the lands of the Vlissengen estate made by the Sworn Land Surveyor Luke M. Hill, dated 17th June, 1879, and deposited in the Registrar's Office of the counties of Demerary and Essequebo on the 1st of November, 1879, said plan having been approved of by the Governor and Court of Policy on the 22nd of September, 1879, and deposited in the Registrar's Office aforesaid in pursuance of the provisions of section 64 of Ordinance No. 2 of the year 1876, with all the buildings and erections thereon subject to the lien of the Receiver General of British Guiana and subject to a First Mortgage passed thereon on the 5th November, 1910, in favour of The British Guiana Mutual Fire Insurance Company, Limited, of Hincks Street, Georgetown,—to and in favour of Joseph Albert Spencer, of 249, South Street, Bourda, in the city of Georgetown.

2. By Antonio Alves, of Endeavour Village, Leguan, TRANSPORT of a piece of land situate in Leguan Island, in the county of Essequebo, in front of Plantation Endeavour, containing half an acre and known on a diagram thereof by the Sworn Land Surveyor A. Buchanan, deposited in the Registrar's Office of the counties of Demerary and Essequebo as lot number 36 (thirty-six), no building or erections thereon,—to and in favour of Bhugwandin, male, No. 22, ex *Pandora*, 1878, of Plantation Endeavour, Leguan.

3. By Pariang, male, native of the colony, of Plantation Diamond, East Bank, Demerary River, TRANSPORT of a piece of land part of the east half of the east half of the west half of the west half of Plantation Mes Delices, situate in Canal No. 1 (one), on the west bank of the river Demerara, and colony of British Guiana, said piece of land hereby transported having a façade commencing 19 (nineteen) feet from the eastern boundary of the said land and extending in a westerly direction by the whole depth of the said land, with all the buildings and erections thereon, subject to the right of drainage to the proprietor or proprietors of the lands to the west of the said property at all times,—to and in favour of Monohur, male, R. of D, No. 75,714, ex *Ems*, 1896, of Plantation Mes Delices, Canal No. 1, West Bank, Demerary.

4. By Amelia Simmons, widow, Eliza Sam, single-woman, both of Belle Plaine, Wakenaam, Essequebo, and Angelina Beatrice Richards, the wife of James Alexander Richards, of lot 87, Barrack Street, Kingston, Georgetown, TRANSPORT of a piece of land part of lot number 15, of that part of the front lands of Pln. Belle Plaine, situate in the Island of Wakenaam, in the county of Essequebo, now known as the Village of Melville, agreeably with a diagram thereof by the Sworn Land Surveyor Willian Dickson, deposited in the Registrar's Office of the counties of Demerary and Essequebo, the said piece of land hereby transported having a façade of 6 (six) roods commencing at a point fifteen roods from the south western corner of the said lot and extending in an easterly direction by the whole breadth of the said lot,—to and in favour of Gooljar, male, East Indian, No. 212, ex *Michael Angelo*, 1869, of Palmyra, Wakenaam, aforesaid.

5. By Pierre Jacques Willems, of Vreed-en-Hoop, West Bank, Demerary river, TRANSPORT of an undivided half part or share of and in the plantation or piece of land situate at the mouth of the Hyama or the Hyama Creek, in the River Demerary in the county of Demerary named Dunoon, and an undivided half of and in all the buildings, erections, machinery, rights, easements and appurtenances thereon and thereto belonging; the said Plantation or piece of land containing two thousand and sixty acres and being bounded on the east by the River Demerary, on the north by a line running S. 80° W. seven hundred and fifty roods from a paal branded L.M.H. thirty-five roods from the mouth of the Hyama creek on its north bank, on the south by a line seven hundred and fifty roods in length bearing S. 85° W. from a paal encased in brick work, this line passing through the centre of another brick paal about twenty roods further in on the side-line dam between Dunoon and Aurora, and on the west by the line adjoining the extremities of the north and south boundaries and bearing N. 30 deg. W. across the creek as laid down and defined on a diagram thereof by the Sworn Land Surveyor Luke M. Hill, dated 19th November, 1877, and deposited in the Registrar's Office of the counties of Demerary and Essequebo on the 14th day of March, 1878, save and except the piece of land part of the said plantation Dunoon, delineated and defined on a diagram thereof by the Sworn Land Surveyor John Peter Prass, dated 15th day of February, 1887, and

Digitized by Google

deposited in the Office in Georgetown of the Registrar of British Guiana on the 23rd day of June, 1887, subject to a First Mortgage passed on the said property in favour of Evan Wong on the 4th day of March, 1911,—to and in favour of Ursula Cottam, singlewoman, of Vreed-en-Hoop, West Bank, Demerary.

6. By Albertina Gertrude McLean, born Stuart, the wife of Henry McLean, of 110, Regent Street, Georgetown, in her quality as the heiress *ab intestato* of her mother Ellen Stuart, deceased, and under the last will and testament of her father Nathaniel Stuart, deceased, who was married to the said Ellen Stuart in community of property, TRANSPORT of the east half of a piece of land part of Plantation Thomas, situate on the east sea coast of the county of Demerary now called Albert-town and known on a chart thereof by the Sworn Land Surveyor Joseph Hadfield, dated October, 1842, and deposited in the Registrar's Office of the counties of Demerary and Essequebo on the 7th of August, 1847, as lot number 96 (ninety-six), with all the buildings and erections thereon,—to and in favour of Etheline Celestine Hunter, widow, of lot 27, Fort Street, Kingston.

7. By Alice Fraser, born Griffith, widow, of lot 41, D'Urban Street, Georgetown, a FIRST MORTGAGE on the east half of lot number 41 (forty-one), situate in South Newburg, Werk-en-Rust District, in the city of Georgetown, Demerara, and on all the buildings and erections thereon,—to and in favour of the estate of Maria de Souza, *non compos mentis*.

8. By The Local Government Board of British Guiana, TRANSPORT of lots numbers 22 (twenty-two) and 53 (fifty-three), south side, Craig Back Lands, being a part and portion of that piece of land situate on the east bank of the Demerara river, in the county of Demerara, being the Back Lands of Plantation Craig and Good Success more particularly shown and delineated on the plan signed by James Allen Purser Bowhill, acting Commissioner, of Land and Mines, dated 13th June, 1907, and deposited in the Registrar's Office of British Guiana on 17th July, 1907,—to and in favour of Sahibdeen, male East Indian, No. 55,798, ex *Jura*, 1892.

9. By The Official Receiver of British Guiana, as assignee of the property of Sahibdeen, Insolvent, TRANSPORT of lots numbers 22 (twenty-two) and 53 (fifty-three), south side, Craig Back Lands, being a part and portion of that piece of land situate on the east bank of the Demerara river, in the county of Demerara, being the Back Lands of Plantation Craig and Good Success more particularly shown and delineated on the plan signed by James Allen Purser Bowhill, acting Commissioner of Lands and Mines, dated 13th June, 1907, and deposited in the Registrar's Office of British Guiana on the 17th July, 1907, —to and in favour of Percy Claud E. Wight, of "Epworth House," Brickdam, Georgetown.

10. By The Mayor and Town Council of Georgetown, TRANSPORT of lot number 151 (one hundred and fifty-one), in that part of Georgetown called Queenstown Ward, as laid down and defined on the plan of the district, situated on the lands of the Thomas estate, made by the Sworn Land Surveyor, Luke M. Hill, C.E., dated 1st September, 1887, and deposited in the Office in Georgetown of the Registrar of the Colony of British Guiana on the seventh day of April, 1888, in pursuance of the provisions of section six of Ordinance two of 1887, subject to the by-laws and regulations passed by the Mayor and Town Council on the 15th May, 1888, and sanctioned by the Governor and Court of Policy on the 10th July, 1888,—to and in favour of James Hewdear Cox, of Beterverwagting, East Coast, Demerary.

11. Reginald Forshaw Wishart, of the corner of Murray and Thomas Streets, Georgetown, in his quality as the duly constituted attorney in this colony of William de Weever Wishart at present out of the colony, a FIRST MORTGAGE on lot number 236 (two hundred and thirty-six), situate in South Cumingsburg District, in the City of Georgetown, and on all the buildings and erections thereon,—to and in favour of The British Guiana Mutual Fire Insurance Company, Limited of lots 27, 28 and 29, corner of Robb and Hincks Streets, Georgetown.

12. By Joshua Thompson, of lot 89, James Street, Albouystown, in his quality as the duly constituted attorney of Elizabeth Vaughan, widow, of lot 86, Hunter Street, Albouystown, in her own right as having been married in community of property to her husband Isaac Vaughan, deceased, TRANSPORT of an undivided half part or share of and in the west half of lot number 86 (eighty-six), part of that part of Pln. La Penitence, situate on the east bank of the River Demerara, in the Colony of British Guiana, called Albuoy's Town, said lot being laid down and defined on a diagram of part of Albouy's Town, made by the Sworn Land Surveyor John Peter Prass, dated 5th June, 1886, and deposited in the Registrar's Office of British Guiana on the 9th day of October, 1886, with an undivided half of the buildings and erections thereon,—to and in favour of Rampersad, male, native of this Colony, of La Penitence, East Bank, Demerara.

13. By John Joseph Pistano, of Pln. Huntley, East Coast, Demerary, TRANSPORT of three (3) roods of land part of lot number (10) ten, bounded on the west by lot number (9) nine, on the north by the public road, on the south by Plantations Sanctuary, by the full depth of said lot, part of the east half of Plantation Huntley or lot number (6) six, situate between the Abary and Mahaicony Creeks, east sea coast of the county of Demerary, said lot being laid down and defined on a plan of a part of the said Plantation made by Ewald C. H. Klautky, dated 1st February, 1910, and deposited in the Registrar's Office of British Guiana on the 15th March, 1910, save and except a strip of land now occupied by the Demerara Railway Company, measuring (100) one hundred feet in width and at present enclosed by wire fences running through the said Plantation Huntley from west to east,—to and in favour of Sookan, male East Indian, No. , of Dundee, east coast, Demerary.

14. By Jane Mary Ann Hicken, widow, of lot 7, Lamaha Street, Albert-town, TRANSPORT of the west half of lot number 7 (seven), part of that part of Plantation Thomas, situate on the sea coast east of the county of Demerary, now called Albert-town, and known on a chart thereof by the Sworn Land Surveyor Joseph Hadfield, dated October, 1842, deposited in the Registrar's Office of the counties of Demerary and Essequibo on the 7th August, 1847, with all the buildings and erections thereon, subject to a First Mortgage passed to The British Guiana Mutual Fire Insurance Company, Limited, dated 19th March, 1910,—to and in favour of Percy Claude Wight, of Epworth House, Brickdam.

15. By Edith Elfrida Alicia Field, born Hannays, the wife of Charles Bowden Field, of lot 204, Upper Charlotte Street, Bourda, TRANSPORT of west half of lot number 26 (twenty-six), situate in New Charlestown, city of Georgetown, county of Demerary, with all the buildings and erections thereon, less a passage of ten feet wide, running from the eastern half of the said lot number twenty-six, to the boundary facing Lyng Street, as laid down and defined on a diagram of said lot to be attached to this transport,—to and in favour of Percy Claude Wight, of Epworth House, Brickdam.

16. By Ulyses Sydney Grant, of lot 89, Croal Street, in the city of Georgetown, a FIRST MORTGAGE on north half lot number 109 (one hundred and nine), situate in Stabroek district, city of Georgetown, county of Demerary, and all the buildings and erections thereon,—to and in favour of The British Guiana Building Society, Limited, of lots Nos. 1, 2 and 3, High Street, Georgetown.

17. By Joshua Thompson, of 63, Bent Street, Georgetown, a FIRST MORTGAGE on lot number 89 (eighty-nine), part of that part of Plantation La Penitence, situate on the east bank of the river Demerary, in the colony of British Guiana called Albouystown, said lot being laid down and defined on a diagram of part of Albouystown made by the Sworn Land Surveyor John Peter Prass, dated 5th June, 1886, and deposited in the Registrar's Office of British Guiana on the 9th day of October, 1886, with all the buildings and erections thereon, save and except one building belonging to Permasa, East Indian,—to and in favour of Joao Pedro Santos, of 75, Main Street, Georgetown.

18. By Sylvestre A. Francisco, medical practitioner, of lot 81, Camp Street, Georgetown, in his quality as the duly constituted attorney in this colony of Ernest Calisto Francisco and João Bartholomew de Freitas D'Oliveira in their capacity as the joint executors under the last will and testament of Porfirio D'Oliveira, deceased, dated the 7th December, 1910, and recorded in the Registrar's Office of British Guiana on the 23rd day of May, 1911, and by Joao Manoel Pires Taborda and Eliza Georgina Ferreira de Souza Taborda, the wife of the said João Manoel Pires Taborda, both of the Island of Madeira, Jose de Freitas Lucio and Maria de Monte Ferreira de Freitas Lucio, the wife of the said Jose de Freitas Lucio, both of Madeira, Antonio Maria Lomelino and Mathilda Ferreira Lomelino, the wife of the said Antonio Maria Lomelino, both of Madeira, Francisco Ferreira de Souza, of Lisbon, Neome Ferreira de Souza, of Brussels, lately married to Julio Cezar de Nobrega Ferreira, jnr., with complete and absolute separation of property but now judicially divorced from her said husband, and Henri Druez and Luciana de Jesus Ferreira Druez, née de Souza, the wife of the said Henri Druez, both of Belgium, the said Eliza Georgina Ferreira de Souza Taborda, Maria de Monte Ferreira de Freitas Lucio, Mathilda Ferreira Lomelino, Francisco Ferreira de Souza, Neome Ferreira de Souza and Luciana de Jesus Ferreira Druez, née de Souza, being the heirs of their deceased parents Francis Ferreira de Souza and Luciana de Monte Martins

Digitized by Google

Ferreira de Souza, who died partly testate and partly intestate, all the said heirs and the said João Manoel Pires Taborda, Jose de Freitas Lucio, Antonio Maria Lomelino and Henri Druez being represented herein by their duly constituted attorney in this colony Francisco Gomes de Barros, of 46, Urquhart Street, Georgetown, TRANSPORT of lots A and B, part of the front lands of Plantation La Penitence, situate on the east bank of the River Demerary, now called Albouystown, the said lot A, being known and described on a diagram of a continuation of Albuoystown by the Sworn Land Surveyor, Cathcart Chalmers, dated the 5th February, 1867, and deposited in the Registrar's Office of the counties of Demerary and Essequebo on the 17th April, 1867, and the said lot B, being laid down and defined on a plan of a piece of land known as A and B, Albouystown Village, East Bank, Demerara River, by the Sworn Land Surveyor, James T. Seymour, dated the 14th January, 1911, and deposited in the Registrar s Office of British Guiana on the 25th day of May, 1911, with all the buildings and erections thereon,—to and in favour of Antonio de Freitas, of 21, Broad Street, Georgetown, Demerary.

19. By Francisco Mendonça, of lot 24, Hill Street, Albouystown, TRANSPORT of an undivided half of the east half of lot number 57 (fifty-seven), said half lot measuring 8 (eight) Rhynland roods in length by 5½ (five and one-fifth) Rhynland roods in breadth, being part of that part or portion of Plantation La Penitence, situate on the east bank of the river Demerara, in the colony of British Guiana, extending from low water mark eastward 500 roods in depth by the whole breadth of the said plantation and known as Albouystown, which said lot is laid down and defined on a diagram of part of Albouystown, being part of the lands of the said Plantation La Penitence, made by the Sworn Land Surveyor John Peter Prass, dated 5th June, 1886, and deposited in the Registrar's Office of British Guiana on the 9th day of October, 1886, with the buildings and erections on the east half of the said half lot,—to and in favour of Kasiram, male. R. of D., No. 15, *Casual*, 1909, of lot 87, Hunter Street, Albouystown,

20. By William Yates Perot, of No. 410, Forest Road, Roland Park, Baltimore, Maryland, in the United States of America, as one of the heirs under the last will and testament of William Henry Perot, deceased, who was one of the heirs under the last will and testament of Adolphus William Perot, deceased, TRANSPORT of an undivided fifty-fourth part or share of and in *firstly*, the mud lot and all the buildings thereon and platform described in the transport thereof bearing date 16th December, 1839, as situate in front of the then Colonial Hospital, Water Street, Georgetown, county of Demerary ; *secondly*, the water or mud lot number 11 (eleven), situate in the Company's path between South Cumingsburg and Robbstown, transported by J. Hadfield, as attorney of Archibald Lapslie to Henry Howes and Westaway Howes on the 14th of August, 1840, as Sharkey's Water or mud lot number 11 (eleven), the said lot being marked "B" on a diagram thereof by William Hayley, Sworn Land Surveyor, dated Georgetown, 4th July, 1864, and deposited in the Registrar's Office of the counties of Demerara and Essequebo on the 21st of July, 1864, save and except that portion of the said lot B, near the south-east corner thereof measuring 26½ (twenty-six and a half) feet from a line marked D. E. on the said diagram westward in length and 9 (nine) feet in width as defined in said diagram which is reserved as a passage with a right of way to the proprietors of the lot marked C, on said diagram and on the condition that Adolphus William Perot and his successors and assigns as proprietors of the lots marked A and B, on said diagram shall not be at liberty to enclose or erect any building upon that portion of the said lots A and B, to the eastward of the said line marked D.E., without the consent of the proprietors of the said lot C, with an undivided fifty-fourth part of all the buildings, erections and further appurtenances thereon and thereto belonging ; and *thirdly*, lot number 145 (one hundred and forty-five) in that part of Georgetown called Laeytown, as laid down and defined on the plan of the Town districts, situated on the lands of Vlissengen estate, made by the Sworn Land Surveyor Luke M. Hill, dated 17th June, 1879, and deposited in the Registrar's Office of the counties of Demerary and Essequebo on the 1st of November, 1879, said plan having been approved of by the Governor and Court of Policy on the 22nd of September, 1879, and deposited in the Registrar's Office aforesaid, in pursuance of the provisions of section 64 of Ordinance No. 2 of the year 1876, with an undivided fifty-fourth part or share of and in all the buildings and erections thereon, subject to the lien of the Receiver General of British Guiana, and subject also as to the premises hereinbefore, firstly and secondly, described to an agreement of lease made on the 27th day of January, 1910, between Frederick James Bankart and John Bridges Laing, in their quality as the administrators of the estate of Adolphus William Perot, deceased, of the one part and John Ernest Tinne, Evelyn Stuart Parker and John Abraham Tinne, carrying on business under the name and style of Sandbach, Parker and Company, of the other part, and subject also as to all the premises hereinbefore described to the annuities bequeathed by the last will and testament of the said Adolphus William Perot, dated the 24th day of June, 1880, and deposited in the Registrar's Office of British Guiana on the 22nd day of November, 1880, to Julia Elizabeth Jordan, the wife of Henry Edward Jordan (in the said will described as Julia Jordan), Mary Trench Clifton, the wife of John William Clifton (in the said will described as Mary Trench Perot), Helena Adeline Perot, daughter of Elizabeth Pierce named in the said will, and Jemima Christiani,—to and in favour of William Perot Lough, of Produce Exchange, New York, in the United States of America.

21. By Boodnee, female, native, born East Indian, the wife of Harrypersaud, male, native, born East Indian, both residing at Kitty Village, east coast, Demerara, the said Boodnee being the sole reversionary heir under the last will and testament of Chatoo, No. 55, ex *Clasmerden*, 1862, free male immigrant, deceased, TRANSPORT of a tract of land part of a certain piece of land measuring one Rhynland acre in extent, being part of the front lands of Plantation Reliance, situate in the county of Essequebo and colony of British Guiana, laid down and defined on a diagram thereof made by E. E. P. Austin, acting Government Surveyor, dated 15th April, 1892, and deposited in the Registrar's Office of British Guiana on the 5th May, 1892, the said tract of land hereby transported having a façade of 5 roods, 35 feet, commencing at a point 9 roods, 12 feet, from the southern boundary of the said piece of land and extending in a northerly direction by the whole depth with right to drain the said tract of land into the draining trench of the said estate adjoining the said tract of land, with the buildings and erections thereon,—to and in favour of Joseph Alexander, of Queenstown Village, Essequebo.

22. By Sarah Brathwaite, widow, of lot 201, Camp Street, in the city of Georgetown, TRANSPORT of the east half of lot number 7 (seven), situate in Charlestown District, city of Georgetown, county of Demerary and colony of British Guiana, with all the buildings and erections thereon,—to and in favour of Sproston's Limited, of lot , Lombard Street, in the city of Georgetown.

Registrar's Office of British Guiana, Georgetown, Demerara, this 26th day of May, 1911.

L. C. DALTON,
Registrar.

County of Berbice.

24TH JUNE, 1911.

[FIRST PUBLICATION.]

THE following TRANSPORT is intended to be passed before one of Their Honours the Judges of the Supreme Court of British Guiana on any day after Saturday, the 24th day of June, 1911, which such Judge shall be pleased to appoint, viz:—

1. By Jane Mary Ann Hicken, born Bevaun, of lot 7, Lamaha Street, Albert-town, Georgetown, widow, and Isabella Stewart Walsh, born Bevaun, of Victoria Village, East Coast, Demerara, widow, as the sole heirs *ab intestato* of their deceased sister Ethel Sylvia Bevaun, TRANSPORT of the northern front quarter of lot number 10 (ten), with the buildings and erections thereon, situate in that part of the town of New Amsterdam called Smyth Town, bounded east by the property of Letitia Stewart, west by the property of C. H. Strutt, north by the trench dividing lots numbers nine and ten and south by the street running through the centre of said lot number ten,—to and in favour of Sirtaje, singlewoman, No. 73,401, ex *Jura*, 1895, of lot 10, Church Street, New Amsterdam, Berbice.

Registrar's Office of British Guiana, New Amsterdam, Berbice, this 9th day of June, 1911.

L. C. DALTON,
Registrar.

County of Berbice.

17TH JUNE, 1911.

[SECOND PUBLICATION.]

THE following TRANSPORTS and MORTGAGE are intended to be passed before one of Their Honours the Judges of the Supreme Court of British Guiana on any day after Saturday, the 17th

Digitized by Google

day of June, 1911, which such Judge shall be pleased to appoint, viz. :—

1. By Hugh Lindsay Franck, of 53, Brickdam, Georgetown, TRANSPORT of a piece of land, part of Plantation Hampshire, situate on the Corentyne Coast of Berbice, known on a chart of the Sworn Land Surveyor, Duncan Fraser, dated September, 1843, deposited in the Registrar's Office of Berbice as lot number 11 (eleven), without the buildings and erections thereon,—to and in favour of Lewis Hintzen, of Hampshire, Corentyne Coast, Berbice.

2. By Jaudy, male, No. 274, ex *Clarence*, 1868, of Pln. No. 64, Corentyne Coast, Berbice, TRANSPORT of the southern half of lot number 9 (nine), sections A, B, C, D and E, part of lot number 58 (fifty-eight), the said lot number 9 (nine), forming a portion of lots 57 and 58, known together as Dead Free Farm, situate on the left bank of the Corentyne River, in the county of Berbice, as laid down and defined on a diagram by C. Wilgress Anderson, acting Third Government Surveyor, dated 8th November, 1888, and deposited in the Registrar's Office of British Guiana in said county on the 25th May, 1889, without the building thereon,—to and in favour of Poonia, female, No. 366, ex *Artist*, 1876, of Plantation lot No. 58, Corentyne Coast, Berbice.

3. By Elizabeth Gretze Hicken and Rozena Jacoba Hicken, singlewomen, of Asylum Street, New Amsterdam, Berbice, TRANSPORT of Plantation Essendam, situate on the west or left bank of the Upper Berbice River bounded on the one side by Plantation Capelle or Dubois and on the other side by Plantations Vlissengen, Juliana and Hollandia, no buildings thereon,—to and in favour of John Augustus Abbensetts, of Vryheid Street, New Amsterdam, Berbice.

4 By Soobul, male, No. 409, ex *King Arthur*, 1876, of Plantation Cotton Tree, west coast, Berbice, TRANSPORT of, *firstly*, lot number 2 (two), being a portion of Plantation Cotton Tree, situate on the west coast of the county of Berbice, agreeably with a diagram thereof, dated 26th September, 1892, made by Frank Fowler, Sworn Land Surveyor, and deposited in the Registrar's Office of British Guiana, New Amsterdam, on the 11th October, 1892, and *secondly*, lot number 12 (twelve), being another portion of that part of the said plantation Cotton Tree, called Zee Zight, situate on the west coast of the county of Berbice, agreeably with a diagram thereof made by Frank Fowler, Sworn Land Surveyor, dated 26th September, 1892, and deposited in the Registrar's Office aforesaid on the said 11th October, 1892,—to and in favour of Preo, female, No. 301, ex *Tre elyan*, 1872, singlewoman, of Plantation Cotton Tree, aforesaid.

5. By Albert Edward Manning, of Pln. Hermitage, East Coast, Berbice, a FIRST MORTGAGE on the eastern half of Pln. Hermitage, or lot number 13 (thirteen), situate on the east sea coast of Berbice, and the buildings thereon,—to and in favour of Isaac Edward Adrian Patoir, of Pln. East Lothian, East Coast, Berbice.

6. By Archibald Andrew McKinnon, of New Amsterdam, Berbice, Medical Practitioner, as one of the joint and several executors of the estate of D. W. A. McKinnon, deceased, TRANSPORT of Plantation lot number 5 (five), situate on the east sea coast of the county of Berbice, in the colony of British Guiana, with the buildings and erections thereon,—to and in favour of Isaac Edward Adrian Patoir, of East Lothian, Berbice.

7. By Archibald Andrew McKinnon, of New Amsterdam, Berbice, Medical Practitioner, and Benjamin Gainfort, also of New Amsterdam, Berbice, as the Administrators of the estate Alice Arabella McKinnon, deceased, being duly appointed by an order of His Honour Sir Henry Alleyne Bovell, Knight, Chief Justice of British Guiana, dated 4th day of May, 1911, TRANSPORT of part of Mud lot 3 (three), being the Grant of Occupancy of the half Mud lot situate in front of lot number 3 (three), in the Town of New Amsterdam, county of Berbice, with the buildings thereon,—to and in favour of the Estate of D. W. A. McKinnon, deceased, of New Amsterdam, Berbice.

8. By Archibald Andrew McKinnon, of New Amsterdam, Berbice, Medical Practitioner, as one of the joint and several executors of the estate D. W. A. McKinnon, deceased, TRANSPORT of part of Mud lot 3 (three), being the Grant of Occupancy of the half Mud lot situate in front of lot number 3 (three), in the Town of New Amsterdam, county of Berbice, with the buildings thereon,—to and in favour of The Berbice Steam Saw Mill and Foundry Company, Limited, of New Amsterdam, Berbice.

Registrar's Office of British Guiana, New Amsterdam, Berbice, this 2nd day of June, 1911.

L. C. DALTON,
Registrar.

County of Berbice.

10TH JUNE, 1911.

[THIRD PUBLICATION.]

THE following TRANSPORTS and MORTGAGE are intended to be passed before one of Their Honours the Judges of the Supreme Court of British Guiana on any day after Saturday, the 10th day of June, 1911, which such Judge shall be pleased to appoint, viz.:—

1, By Suni, female, No. 531, ex *Berkshire*, 1874, now residing at Plantation Bush Lot, Corentyne, singlewoman, a FIRST MORTGAGE on a piece of land, lot number 35 (thirty-five), part of Plantation lot number 27 (twenty-seven), situate on the Corentyne Coast of the county of Berbice, the said lot number 35 (thirty-five), being laid down and defined on a diagram of said plantation made by E. Chalmers, Sworn Land Surveyor, dated 13th December, 1902, and deposited in the Registrar's Office of British Guiana, New Amsterdam, on the 23rd day of December, 1902, with all the buildings, erections, and appurtenances thereon and thereto belonging and on all cattle and live stock of and belonging to the said Sunia, and especially six head of cattle all branded $\frac{KM}{31}$ being on the said lot number 35 aforesaid, and their increase,—to and in favour of Trenton Dharry, of Plantation Port Mourant, Corentyne, Coast, Berbice.

2. By Eugene Allan Fraser, lot 7, Main Street, of New Amsterdam, Berbice, and Albertha Cleopatra Fraser, spinster, of Charlotte Street, Bourda, Georgetown, and by Hubert Darcey Fraser, of the Penal Settlement, Essequebo, in his quality as one of the joint and several executors to and under the will of his deceased father, Gilbert Adolphus Fraser, TRANSPORT of lots numbers 4 (four) and 5 (five), parts of lot 41 (forty-one), situate on the west sea coast of the county of Berbice, in the colony of British Guiana, the said lots numbers 4 (four) and 5 (five), being laid down and defined on a diagram of the said lot No. 41 (forty-one), by William Chalmers, Sworn Land Surveyor, dated 4th October, 1871, and deposited in the Registrar's Office in Berbice on the 12th October, 1871, together with the middle-walk dam, lying between the said lots numbers 4 (four) and 5 (five), and shown on the said diagram, save and except a strip of land 100 (one hundred) feet in width and enclosed by wire fences running through the said lots numbers 4 (four) and 5 (five), and belonging to the Demerary Railway Company,—to and in favour of Ramdhoney, native of this colony, C.R., No. 3 of 1873, of Plantation Bath, West Coast, Berbice.

3. By John Augustus Abbensetts, of New Amsterdam, Berbice, TRANSPORT of lot number 23, (twenty-three), part of Plantation Seafield or lot number 42 (forty-two), situate on the west sea coast of the county of Berbice, the said lot number 23 (twenty-three), being laid down and defined on a diagram of said plantation made by A. F. Baird, Sworn Land Surveyor, dated February, 1863, and deposited in the Registrar's Office of Berbice, no buildings thereon, save and except a certain strip of land enclosed by wire fences measuring 100 (one hundred) feet in width running through the said lot number 23 (twenty-three) and belonging to the Demerara Railway Company,—to and in favour of William Alfred Douglas, of Pitt Street, New Amsterdam, Berbice.

Registrar's Office of British Guiana, New Amsterdam, Berbice, this 26th day of May, 1911.

L. C. DALTON,
Registrar.

Execution Sales.

BY THE REGISTRAR.

Counties of Demerary and Essequebo.

[FIRST PUBLICATION.]

PURSUANT to writ of execution in the matter following:—

I, the undersigned Registrar of British Guiana, or my lawful deputy, will expose for sale to the highest bidder, in presence of a Sworn Clerk or Assistant Sworn Clerk, at the Victoria Law Courts, in the city of Georgetown, on Monday, the 26th day of June, 1911, at 12 o'clock, noon:—

In behalf of Albert Edward Manning, plaintiff, *versus* the proprietor or proprietors, representative or representatives of east half of lot number 350 (three hundred and fifty), situate in Cumingsburg District and of all the buildings and erections thereon, defendant or defendants:—The east half of lot number 350 (three hundred and fifty), situate in Cumingsburg District and on all the buildings and erections thereon,

Digitized by Google

All persons having any right, title, interest or claim in and to the above property, and who may have just grounds to oppose the sale thereof, are hereby required to do so in due form of law at the Registrar's Office in Georg town, within fourteen days after the first Saturday's advertisement, setting forth his, her or their reasons of opposition in writing, duly signed by a Barrister-at-Law or Solicitor, and thereafter to proceed according to law. Those inclined to purchase will attend at the time and place beforementioned.

Payment must be made as follows:—One hundred dollars and under, Cash exceeding $100—the purchaser or purchasers shall unless they pay the purchase money at the time of sale, forthwith deposit with the Marshal 25 per cent. of the purchase money and shall, if the purcha e money does not exceed the sum o $500, pay the balance by three equal instalments, from the day of sale, with interest at the rate of six per cent. per annum. at the expiration of one, two and three months, respectively, and if the purchase money exceeds the sum of $500, he shall pay such balance with such interest by three equal instalments at the expiration of two, four and six months, respectively.

In the event of the purchaser making any default in payment of any of the instalments, the amount of the deposit shall be forfeited and the property may, after being re-advertised, be put up for sale at auction and sold.

Registrar's Office of British Guiana, Georgetown, Demerary, this 9th day of June, 1911.

L. C. DALTON,
Registrar.

[FIRST PUBLICATION.]

PURSUANT to an Order granted by His Honour Sir Henry Alleyne Bovell, Kt., Chief Justice of British Guiana, bearing date 21st March, 1911, on the petition of George Whitfield Forshaw, an inhabitant of the county of Demerary, and colony aforesaid, plaintiff.

I, the undersigned Registrar of British Guiana, or my lawful deputy, will expose for sale to the highest bidder, in presence of a Sworn Clerk or Assistant Sworn Clerk at the Victoria Law Courts, in the city of Georgetown, on Monday, the 26th day of June, 1911, at 12 o'clock, noon:—

In behalf of the abovenamed petitioner *versus* Diana King, also an inhabitant of the county and colony aforesaid, defendant:—Lot No. 19 (nineteen), of that part of Plantation Perseverance, situate on the west sea coast of the county of Essequibo, formerly known as part of Pln. Bremen, adjoining said Pln. Perseverance, and called waste lands agreeable to a diagram of part of the lands formerly called Bremen, and made by the Sworn Land Surveyor, John McNeil, dated August twenty-fourth, 1844, deposited in the Registrar's Office of the counties of Demerary and Essequebo.

All persons having any right, title, interest or claim in and to the above property, and who may have just grounds to oppose the sale thereof, are hereby required to do so in due form of law at the Registrar's Office in Georgetown, Demerara, within fourteen days after the first Saturday's advertisement, setting forth his, her or their reasons of opposition in writing, duly signed by a Barrister-at-Law or Solicitor, and thereafter to proceed according to law. Those inclined to purchase will attend at the time and place beforementioned.

Payment must be made as follows:—One hundred dollars and under, Cash; exceeding $100—the purchaser or purchasers shall, unless they pay the purchase money at the time of sale, forthwith deposit with the Marshal 25 per cent. of the purchase money and shall, if the purchase money does not exceed the sum of $500, pay the balance by three equal instalments, from the day of sale, with interest at the rate of six per cent per annum at the expiration of one, two and three months, respectively, and if the purchase money exceeds the sum of $500, he shall pay such balance with such interest by three equal instalments at the expiration of two, four and six months, respectively.

In the event of the purchaser making any default in payment of any of the instalments, the amount of the deposit shall be forfeited and the property may, after being re-advertised, be put up for sale at auction and sold.

Registrar's Office of British Guiana, Georgetown, Demerary, this 9th day of June, 1911.

L. C. DALTON,
Registrar.

Counties of Demerary and Essequebo.

[SECOND PUBLICATION.]

PURSUANT to writ of execution in the matter followng:—

I, the undersigned Registrar of British Guiana, or my lawful deputy, will expose for sale to the highest bidder, in presence of a Sworn Clerk or Assistant Sworn Clerk, at the Victoria Law Courts, in the city of Georgetown, on Monday, the 19th day of June, 1911, at 12 o'clock, noon:—

In behalf of The British Guiana Building Society, Limited, of lots Nos. 1, 2 and 3, High Street, Georgetown, plaintiffs, *versus* Ellen Chester, widow, defendant:—The west half of a piece of land part of Plantation Werk-en-Rust situate on the east bank of the River Demerary between Plantation Vlissengen on the north and Plantation Le Repentir on the south, which said piece of land is known and described on a diagram of a section of the Lodge Village being part of Plantation Werk-en-Rust, situate in the county of Demerary and colony of British Guiana by John Peter Prass, Sworn Land Surveyor, dated the 29th day of October, 1885, and deposited in the Registrar's Office of British Guiana, on the 11th day of December, 1885, as lot "O" with the buildings thereon subject to the following conditions that is to say, that no house or building shall at any time be erected or put up by the purchaser within three roods of the edge of the road in front of the said half lot and that he shall keep up in good order the said roads and the drains parallel thereto to the extent of the façade of the said half lot subject to a lease between the said Ellen Chester and one J. Tumbler, and save and except a two-room cottage on the said half lot belonging to the said J. Tumbler.

All persons having any right, title, interest or claim in and to the above property, and who may have just grounds to oppose the sale thereof, are hereby required to do so in due form of law at the Registrar's Office in Georgetown, within fourteen days after the first Saturday's advertisement, setting forth his, her or their reasons of opposition in writing duly signed by a Barrister-at-Law or Solicitor, and thereafter to proceed according to law. Those inclined to purchase will attend at the time and place beforementioned.

Payment must be made as follows:—One hundred dollars and under, Cash; exceeding $100 the purchaser or purchasers shall, unless they pay the purchase money at the time of the sale, forthwith deposit with the Marshal 25 per cent. of the purchase money and shall, if the purchase money does not exceed the sum of $500, pay the balance by three equal instalments from the day of sale, with interest at the rate of six per cent. per annum at the expiration of one, two and three months, respectively, and if the purchase money exceeds the sum of $500, he shall pay such balance with such interest by three equal instalments at the expiration of two, four and six months, respectively.

In the event of the purchaser making any default in payment of any of the instalments, the amount of the deposit shall be forfeited and the property may, after being re-advertised, be put up for sale at auction and sold.

Registrar's Office of British Guiana, Georgetown, Demerary, this 2nd day of June, 1911.

L. C. DALTON,
Registrar.

Counties of Demerary and Essequebo.

[THIRD PUBLICATION.]

The Opposition entered on the 28th day of April, 1911, in the undermentioned matter having on the 25th day of May, 1911, been withdrawn.

PURSUANT to an Order granted by His Honour Sir Henry Alleyne Bovell, Knight, Chief Justice of British Guiana, bearing date 4th day of April, 1911, on the petition of Doobrey, of Mahaica, East Coast, Demerary, an inhabitant of the county of Demerary, and colony of British Guiana, plaintiff.

I, the undersigned Registrar of British Guiana, or my lawful deputy, will expose for sale to the highest bidder, in presence of a Sworn Clerk or Assistant Sworn Clerk, at the Victoria Law Courts, in the city of Georgetown, on Monday, the 12th day of June, 1911, at 12 o'clock, noon:—

In behalf of the abovenamed petitioner *versus* Jeffrey Dyett, defendant:—A piece of land forming part of Supply Village, Mahaica, East Sea Coast, Demerara, and colony of British Guiana, being a quarter acre of land and known as Boodoo's land with the buildings and erections thereon.

All persons having any right, title, interest or claim in and to the above property, and who may

Digitized by Google

have just grounds to oppose the sale thereof, are hereby required to do so in due form of law at the Registrar's Office in Georgetown, within fourteen days after the first Saturday's advertisement, setting forth his, her or their reasons of opposition in writing, duly signed by a Barrister-at-Law or Solicitor, and thereafter to proceed according to law. Those inclined to purchase will attend at the time and place beforementioned.

Payment must be made as follows :—One hundred dollars and under, Cash ; exceeding $100—the purchaser or purchasers shall, unless they pay the purchase money at the time of sale, forthwith deposit with the Marshal 25 per cent. of the purchase money and shall, if the purchase money does not exceed the sum of $500, pay the balance by three equal instalments, from the day of sale, with interest at the rate of six per cent. per annum, at the expiration of one, two and three months, respectively, and if the purchase money exceeds the sum of $500, he shall pay such balance with such interest by three equal instalments at the expiration of two, four and six months, respectively.

In the event of the purchaser making any default in payment of any of the instalments, the amount of the deposit shall be forfeited and the property may, after being re-advertised, be put up for sale at auction and sold.

Registrar's Office of British Guiana, Georgetown, Demerary, this 26th day of May, 1911.

L. C. DALTON,
Registrar.

[THIRD PUBLICATION.]

PURSUANT to writ of execution in the matter following :—

I, the undersigned Registrar of British Guiana, or my lawful deputy, will expose for sale to the highest bidder, in presence of a Sworn Clerk, or Assistant Sworn Clerk, at the Victoria Law Courts, in the city of Georgetown, on Monday, the 12th day of June, 1911, at 12 o'clock, noon :—

In behalf of J. N. Perreira whose place of abode is at Murray Street, Georgetown, plaintiff, *versus* John da Silva, whose place of abode is at Triumph, East Coast, Demerary, defendant :—One two-storey building with the household furniture, the property of the defendant, situate at lot 129, Triumph, East Coast, Demerary, as per inventory.

All persons having any right, title, interest or claim in and to the above property, and who may have just grounds to oppose the sale thereof, are hereby required to do so in due form at the Registrar's Office in Georgetown within fourteen days after the first Saturday's advertisement, setting forth his, her or their reason of opposition in writing duly signed by a Barrister-at-Law or Solicitor, and thereafter to proceed according to law. Those inclined to purchase will attend at the time and place beforementioned.

Payment must be made as follows :—One hundred dollars and under, Cash ; exceeding $100 the purchaser or purchasers shall, unless they pay the purchase money at the time of the sale, forthwith deposit with the Marshal 25 per cent. of the purchase money and shall, if the purchase money does not exceed the sum of $500, pay the balance by three equal instalments from the day of sale, with interest at the rate of six per cent. per annum at the expiration of one, two or three months, respectively, and if the purchase money exceeds the sum of $500, he shall pay such balance with such interest by three equal instalments at the expiration of two, four and six months, respectively.

In the event of the purchaser making any default in payment of any of the instalments, the amount of the deposit shall be forfeited, and the property may, after being re-advertised, be put up for sale at auction and sold.

Registrar's Office of British Guiana, Georgetown, Demerary, this 26th day of May, 1911.

L. C. DALTON,
Registrar.

[THIRD PUBLICATION.]

PURSUANT to an Order granted by His Honour Sir Henry Alleyne Bovell, Knight, Chief Justice of British Guiana, bearing date 10th day of May, 1911, on the petition of Simon Wills, an inhabitant of the county of Demerary, and colony of British Guiana, plaintiff.

I, the undersigned Registrar of British Guiana, or my lawful deputy, will expose for sale to the highest bidder, in presence of a Sworn Clerk, or Assistant Sworn Clerk, at the Victoria Law Courts, in the city of Georgetown, on Monday, the 12th day of June, 1911, at 12 o'clock, noon :—

In behalf of the abovenamed petitioner *versus* Alexander Skeffers, defendant :—An undivided half of lot number 122, part of Pln. Vrees-en-Hoop, situate on the west sea coast of the county of Demerary.

All persons having any right, title, interest or claim in and to the above property and who may have just grounds to oppose the sale thereof, are hereby required to do so in due form at the Registrar's Office in Georgetown, Demerary, within fourteen days after the first Saturday's advertisement, setting forth, his, her or their reason of opposition in writing, duly signed by a Barrister-at-Law or Solicitor, and thereafter to proceed according to law. Those inclined to purchase will attend at the time and place beforementioned.

Payment must be made as follows :—One hundred dollars and under, Cash; exceeding $100 the purchaser or purchasers shall, unless they pay the purchase money at the time of the sale, forthwith deposit with the Marshal 25 per cent. of the purchase money and shall, if the purchase money does not exceed the sum of $500, pay the balance by three equal instalments from the day of sale, with interest at the rate of six per cent. per annum at the expiration of one, two or three months, respectively, and if the purchase money exceeds the sum of $500, he shall pay such balance with such interest by three equal instalments at the expiration of two, four and six months, respectively.

In the event of the purchaser making any default in payment of any of the instalments, the amount of the deposit shall be forfeited, and the property may, after being re-advertised, be put up for sale at auction and sold.

Registrar's Office of British Guiana, Georgetown, Demerary, this 26th day of May, 1911.

L. C. DALTON,
Registrar.

County of Berbice.

[SECOND PUBLICATION.]

PURSUANT to an Order granted by His Honour Sir Henry Alleyne Bovell, Kt., Chief Justice of British Guiana, bearing date 25th day of November, 1910, on the petition of Sreekissoon, a free East Indian immigrant, of Village, Corentyne, county of Berbice, plaintiff.

I, the undersigned Registrar of British Guiana, or my lawful deputy, will expose for sale to the highest bidder, in presence of a Sworn Clerk or Assistant Sworn Clerk, at the Court House, in New Amsterdam, Berbice, on Thursday, the 29th day of June, 1911, at 12 o'clock, noon :—

In behalf of the abovenamed petitioner *versus* Jaipersaud, defendant :—Lot 37, No. 68 Village, also called Canarvon, situate on the Corentyne coast, county of Berbice, and colony of British Guiana, the said number 68 Village, being laid down and defined in a diagram made by John Peter Prass, Sworn Land Surveyor, dated 30th August, 1880, and deposited in the Registrar's Office of British Guiana, at New Amsterdam, on the 25th day of September, 1880.

All persons having any right, title, interest or claim in and to the above property, and who may have just grounds to oppose the sale thereof, are hereby required to do so in due form at the Registrar's Office in New Amsterdam, Berbice, within fourteen days after the first Saturday's advertisement, setting forth his, her or their reasons of opposition in writing, duly signed by a Barrister-at-Law or Solicitor, and thereafter to proceed according to law. Those inclined to purchase will attend at the time and place beforementioned.

Payment must be made as follows :—One hundred dollars and under Cash ; exceeding $100—the purchaser or purchasers shall, unless they pay the purchase money at the time of sale, forthwith deposit with the Marshal 25 per cent. of the purchase money and shall, if the purchase money does not exceed the sum of $500, pay the balance by three equal instalments, from the day of sale, with interest at the rate of six per cent. per annum, at the expiration of one, two and three months, respectively, and if the purchase money exceeds the sum of $500, he shall pay such balance with such interest by three equal instalments at the expiration of two, four and six months, respectively.

In the event of the purchaser making any default in payment of any of the instalments, the amount of the deposit shall be forfeited and the property may, after being re-advertised, be put up for sale at auction and sold.

Registrar's Office of British Guiana, New Amsterdam, Berbice, this 2nd day of June, 1911.

L. C. DALTON,
Registrar.

Digitized by Google

[SECOND PUBLICATION.]

PURSUANT to an Order granted by His Honour Sir Henry Alleyne Bovell, Knight, Chief Justice of British Guiana, bearing date 22nd March, 1911, on the petition of Thomas James and Richard James, carrying on business in co-partnership at No. 59 Village, county of Berbice, and colony of British Guiana, under the name, style and firm of T. and R. James, plaintiff.

I, the undersigned Registrar of British Guiana, or my lawful deputy, will expose for sale to the highest bidder, in presence of a Sworn Clerk or Assistant Sworn Clerk, at the Court House in New Amsterdam, Berbice, on Thursday, the 29th day of June, 1911, at 12 o'clock, noon:—

In behalf of the abovenamed petitioners *versus* Ester Allade Ishmael, residing at 60 Village, county and colony aforesaid, defendant:—Lot 49, part of lot 59, situate on the Corentyne Coast of the county of Berbice, and colony of British Guiana, the said lot number 49, being laid down and defined on a diagram of the said lot 59, made by E. A. Patraudeau, Sworn Land Surveyor, bearing date 16th January, 1894, deposited in the Registrar's Office of British Guiana, at New Amsterdam, Berbice, on the 8th day of January, 1897, with the buildings thereon.

All persons having any right, title, interest or claim in and to the above property, and who may have just grounds to oppose the sale thereof, are hereby required to do so in due form of law at the Registrar's Office in New Amsterdam, Berbice, within fourteen days after the first Saturday's advertisement, setting forth his, her or their reasons of opposition in writing, duly signed by a Barrister-at-Law or Solicitor, and thereafter to proceed according to law. Those inclined to purchase will attend at the time and place beforementioned.

Payment must be made as follows:—One hundred dollars and under, Cash; exceeding $100—the purchaser or purchasers shall, unless they pay the purchase money at the time of sale, forthwith deposit with the Marshal 25 per cent. of the purchase money and shall, if the purchase money does not exceed the sum of $500, pay the balance by three equal instalments, from the day of sale, with interest at the rate of six per cent. per annum, at the expiration of one, two and three months, respectively, and if the purchase money exceeds the sum of $500, he shall pay such balance with such interest by three equal instalments at the expiration of two, four and six months, respectively.

In the event of the purchaser making any default in payment of any of the instalments, the amount of the deposit shall be forfeited and the property may, after being re-advertised, be put up for sale at auction and sold.

Registrar's Office of British Guiana, New Amsterdam, Berbice, this 2nd day of June, 1911.

L. C. DALTON,
Registrar.

SUPREME COURT OF BRITISH GUIANA.

LIMITED JURISDICTION.

THIS 26TH DAY OF MAY, 1911.

JOSEPH ALBERT SWAVING on behalf of himself and Hannah Elizabeth Swaving, Antoinetta Christabel Swaving, John Bernard Justice Swaving, Lodvick Stanley Swaving and Edic Augustus Philip Bender.

versus

THE ATTORNEY GENERAL OF BRITISH GUIANA.

The claim is, shortly, for the sum of $826.65 which is in the colony chest to the credit of the heirs of J. J. Swaving.

The present claimants allege that they are the sole surviving heirs of J. J. Swaving otherwise known as John Justus Swaving, otherwise known as Jan Jus. Swaving and give details of their relationship. In paragraph 8 of the statement of claim it is pleaded that by advertisement in the "Official Gazette" of British Guiana dated the 16th day of June, 1906, it was stated that there was the sum of $826.65, belonging to the estate of the *said* J. J. Swaving, deceased. This could only mean the J. J. Swaving through whom the plaintiffs claim.

The defence denies seriatim all the allegations of the relationship and the condition of the parties putting the claimants to proof. But the paragraph referred to is not denied.

It was argued that paragraph 8 of the defence is sufficiently wide to cover this.

That paragraph is clearly a denial only of paragraphs 9, 10, 11 of the statement of claim which deal with the petition to the Governor and Executive Council and the proofs then laid over, it cannot be held to be a denial of paragraph 8 of the statement of claim which is therefore admitted.

The issue before the Court resolves itself into whether the plaintiffs are or are not the sole surviving heirs of J. J. Swaving.

From the evidence adduced it has been proved that John Justus Swaving or Jan Justus Swaving was married to Antoinetta Britton and had issue, two children, John Case and Anna Maria. The latter whose baptismal certificate is produced, was baptized on the 1st February, 1845, being registered as the child of Justus Swaving and Antonietta Swaving. She married on 11th May, 1872, Bernard Christian Bender in community of property, had one child Edric Augustus Phillip (one of the claimants) and died in 1875 or 1876.

John Case Swaving, who was the elder child, married Elizabeth Josephine Kip on the 17th January, 1878. There were seven children born of this marriage. Five are alive and are the other claimants. Two are said to have died *young*. But whether married or unmarried or intestate is not proved. The word young may possibly have been intended to mean in infancy. Antoinetta Swaving after the death of her husband, which occurred apparently about the time of the birth of Anna Maria, married William Harris by whom she had one son, James, who lives at Fort Nassau. William Harris is said to be dead; James Harris is, undoubtedly, entitled to a share, his mother having died about seven years ago.

This being so, the claimants in the case are not the sole surviving heirs of J. J. Swaving. They have unquestionably proved that they are some of the heirs. But in the absence of better proof regarding the age at death of the two children of John Case Swaving and his wife Elizabeth Josephine, and the position taken up by Bernard Christian Bender himself, I am unable to fix any definite share for which I could give judgment.

It is to be regretted that these gaps occur, gaps which with a little trouble and foresight might have easily been filled.

During the hearing of the case reference was made incidentally to two estates, Hollandia and Zeelandia, but what connection there is between them and the money claimed was not shown. It was said that Antoinetta Swaving said these estates were hers. One of the claimants Anna or Hannah Elizabeth Swaving is said to be now living at Zeelandia.

Being unable to say that the plaintiffs have proved their case as stated, I must give judgment for the defendant, but without costs. (O. XXXV, R. II. O. XLVI, R. I).

In the event of its being necessary to bring another action, I give leave to do so. (O. XXXV, R. 1).

JOHN E. HEWICK, J.

APPELLATE JURISDICTION.

THIS 26TH DAY OF MAY, 1911.

SAHADAT, Appellant,

versus

VYFHUIS GRANVILLE, Respondent.

This is an appeal from the decision of the Magistrate of the North Essequebo Judicial District who on a claim to 8 bags of paddy valued at $6 and 30 bags valued at $3.60 said to have been levied on at the instance of the respondent on a judgment obtained against one Mahlall, upheld the levy.

The reasons for appeal are very voluminous but it is not necessary to set them out in detail for they are all but one practically that the evidence did not support the decision.

The one exception is an allegation that the Magistrate acted maliciously, but the instances referred to of expressions used would not be, even if supported by proof, which was wanting, such as to constitute acting maliciously however indiscreet they may have been.

There was no proper proof of what was levied on and under what circumstances. Besides this the claim was for 8 bags of paddy and 30 bags, the respondent admitted a levy on 4 bags of paddy and 15 bags. The decision was "Uphold the levy" simply.

Under all the circumstances, I refer the case back to the Magistrate to re-hear.

Appellant to have costs of the appeal.

JOHN E. HEWICK, J.

Digitized by Google

Official Receiver's Notices.

SALE.

BY the Official Receiver of British Guiana, at his Office, Victoria Law Courts, in the city of Georgetown, at the hour of One o'clock, p.m., on

TUESDAY, 13th JUNE, 1911.

As Assignee of the property of :—

GEORGE SEYMOUR, Insolvent.

Firstly. The Stock-in-Trade and Book-debts of the Hardware and Stationery business lately carried on by the Insolvent on lot 12, corner High and Princes Streets, Charlestown.

Secondly. One Bicycle.

As Assignee of the property of :—

MOLASING, Insolvent.

The Stock-in-Trade and Book-debts of the Provision Shop lately carried on by the Insolvent at Maryville, Leguan.

As Assignee of the property of :—

KHIRATEE, Insolvent.

One undivided half of the west half of lot number 95 (ninety-five), La Penitence Street, Albouystown, with four buildings thereon, situate on the north side of said half lot.

The Stock lists and lists of Book-debts can be seen on application at my office.

Terms of Sale: Movables, $100 and under, Cash; above that sum, a Credit of One Month on an approved Promissory Note, bearing interest at the rate of 6 per cent. per annum, signed by the purchaser and two Securities, jointly and severally, to the satisfaction of the Official Receiver.

Immovable property, $100 and under, Cash; above that sum, a Credit of One Month from day of sale with interest at the rate of 6 per cent. per annum.

All persons laying claim to any of the above properties, may apply to the Court in the prescribed manner.

W. A. PARKER,
Official Receiver,
Assignee.

Dated 26th May, 1911.

TENDERS.

BRITISH GUIANA.

OFFICIAL RECEIVER'S OFFICE,
Georgetown, Demerara,
22nd May, 1911.

SEPARATE Tenders will be received at my Office until noon of Tuesday, the 13th day of June, 1911, for the purchase of one undivided half part or share in and to lot number 31, part of Plantation La Belle Alliance, situate on the Aroabische Coast of Essequebo, and Colony of British Guiana, with an undivided half of the buildings thereon, the property of Ramyad, male Indian immigrant, No. 207, ex *York*, 1859, deceased, save and except two buildings thereon, the property of Mungal and Boodney respectively.

Persons tendering are requested to insert the above description of the property in their tenders, and to name a fixed sum as their maximum offer.

Acceptance of the highest or any tender not guaranteed.

Forms of Tender may be obtained on application at this Office.

W. A. PARKER,
Official Receiver.

NOTICES.

BRITISH GUIANA.—IN THE SUPREME COURT.

In Insolvency No. 8 of 1911.

Re WO LEE & COMPANY, Insolvents.

In Insolvency—Notice is hereby given that Ah Chung, at present residing at Hong-Kong and trading in this Colony as Wo Lee & Company, was on the 31st day of May, 1911, adjudged insolvent by the Supreme Court.

W. A. PARKER,
Official Receiver.

Dated 2nd June, 1911.

BRITISH GUIANA.—IN THE SUPREME COURT.

No. 1 of 1911.

IN THE MATTER OF THE COMPANIES ORDINANCE, 1898

AND

IN THE MATTER OF THE PEOPLE LIVERY STABLES, LIMITED (in liquidation.)

A FIRST and final dividend is intended to be declared in the above matter.

Creditors who have not proved their debts by the 19th day of June, 1911, will be excluded from this dividend.

W. A. PARKER,
Official Receiver,
Liquidator.

Official Receiver's Office,
Victoria Law Courts,
Georgetown, Demerara,
Dated 1st June, 1911.

Lands and Mines Notices.

Under Crown Lands Regulations.

DEPARTMENT OF LANDS & MINES.

GEORGETOWN, DEMERARA,
[1.] 8th June, 1911.

NOTICE is hereby given, for general information, that the following application to transfer the undermentioned tract of Crown Land made under the Crown Lands Regulations, 1910, has been lodged with the Commissioner of Lands and Mines, viz :—

TRANSFER—PART I.

BY SREEGOBIN, M., No. 430, ex *Persian Empire*, 1872, TO AND IN FAVOUR OF MERAI, M., No. 64,895, ex *Elbe*, 1894.

Licence of Occupancy No. 2,351, in respect of lots 11, section A, 1 section B, west half, situate in the rear of Plantation Bloomfield on the Courantyne Coast.

All persons having any right, title, or claim in and to the aforementioned tract of Crown land, and who may have just grounds to oppose the transfer thereof, are hereby required to do so in due form at the Office of the Department of Lands and Mines, at the Victoria Law Courts, in the city of Georgetown, at any time during office hours, on any day within twenty-one days from the date of this advertisement, setting forth his, her, or their reasons of opposition in writing duly signed.

FRANK FOWLER,
Commissioner of Lands and Mines.

NOTICE.

NOTICE is hereby given for general information that the undermentioned applicants having failed within the stipulated time, to pay the prescribed fees for the land included in their applications their applications are deemed to be withdrawn and have been cancelled in accordance with the provisions of the Crown Lands Regulations, 1910.

BY JOHN A. YOUNG.

To purchase 25 acres of Crown Land on the right bank, Abary Creek.

BY AUGUSTUS P. SAMPSON.

To cut wood on 132 acres of Crown Land on the right bank, Bywarrie Creek, right bank Hyama Creek, left bank, Demerara river.

FRANK FOWLER,
Commissioner of Lands and Mines.

Department of Lands and Mines,
8th June, 1911.

NOTICE.

NOTICE is hereby given that I, or someone duly authorized by me in writing, will sell at public auction, to the highest bidder, at 12.30 p.m., on Monday, the 19th day of June, 1911, at Vreed-en-Hoop Police Station, the wooden fence and large wooden gate which enclose the piece of land on

Digitized by Google

which the Commissary's House at Vreed-en-Hoop, West Bank, Demerara, formerly stood.

Terms of sale:—$100 and under Cash; above that sum Cash with 2 per cent. auction dues added or at a Credit of 3 months on an approved Promissory Note, bearing interest at the rate of 6 per cent. per annum, signed by the purchaser and two sureties, jointly and severally, to the satisfaction of the Receiver General,

FRANK FOWLER,
Commissioner of Lands and Mines.

Department of Lands and Mines,
Georgetown, Demerara,
2nd June, 1911.

Under the Mining Regulations

APPLICATIONS FOR LICENCES.

DEPARTMENT OF LANDS AND MINES,

GEORGETOWN, DEMERARA,

[1.] 10th June, 1911.

IN accordance with Clause 11 of the Mining Regulations, 1905:

Notice is hereby given that the following applications for Claim Licences have been lodged with the Commissioner at the Office of the Department of Lands and Mines.

TO MINE FOR GOLD.

DISTRICT NO. 3.

BY W. DE FLORIMONT & W. ADAMS.

1,500 x 800 feet of Crown land, "Good Hope," Flat, Left Bank, Haimaraka, Left Bank, Mazaruni.
Distance of claim to river or creek landing—6 miles.
Nearest claim holder—F. Walcott.

BY WILLIAM ROBERTS & EMANUEL ERSKINE.

1,500 x 800 feet of Crown land, Haimaraka, Tributary Left Bank, Mazaruni.
Distance of claim to river or creek landing—7 miles.
Nearest claim holder—H. T. De Freitas.

DISTRICT NO. 4.

BY ELLIOT MAJOR.

1,500 x 800 feet of Crown land, Hope Creek, Tributary Right Bank, Wenamu, Right Bank, Cuyuni.
Distance of claim to river or creek landing—18 miles, Arawai Landing.
Nearest claim holder—Moses Henry.

BY MATTHEW F. GRIMES.

1,500 x 500 feet of Crown land, Both banks, "Chance," Right Bank, Wenamu, Cuyuni River.
Distance of claim to river or creek landing—About 15 miles.
Nearest claim holder—Joseph Williams & George Peters.

All persons having any right, title and interest in and to the abovementioned tracts of Crown Land, and who may have just grounds to oppose the granting thereof, are hereby required to do so in due form at the Office of the Department of Lands and Mines, in the City of Georgetown within the time specified by the Regulations, setting forth his, her or their reasons of opposition in writing, duly signed.

FRANK FOWLER,
Commissioner of Lands and Mines.

TRANSFER OF CLAIM.

[1.] 10th June, 1911.

IN accordance with Clause 44 (2) of the Mining Regulations, 1905:

Notice is hereby given that the following Notice of intended Transfer of right, title, and interest in and to the undermentioned Claim Licence has been received by the Commissioner of Lands and Mines:—

DISTRICT NO. 2.

BY ALEXANDER POYAH TO AND IN FAVOUR OF EDWARD PEMBERTON.

All of his right, title and interest in and to Claim Licence No. A 2,450, situate at Mahdia, Potaro,

All persons having any right, title, interest or claim in and to the abovementioned Claim Licence, and who may have just grounds to oppose the transfer thereof, are hereby required to do so in due form at the Office of the Department of Lands and Mines, in the City of Georgetown, within the time specified by the Regulations, setting forth his, her, or their reasons of opposition in writing, duly signed.

FRANK FOWLER,
Commissioner of Lands and Mines.

EXCLUSIVE PERMISSIONS CANCELLED.

[1.] 10th June, 1911.

REFERRING to Government Notices dated 27th March, 1909, 3rd April, 1909, and 21st August, 1909, notice is hereby given for general information that the undermentioned Exclusive Permissions have been cancelled.

FRANK FOWLER,
Commissioner of Land and Mines.

DISTRICT NO. 4.

BY THE BRITISH GUIANA MINES & DIAMONDS, LTD.

Exclusive Permission No. 101, dated 19th March, 1910, to occupy for a period of three years a tract of 727 acres of Crown Land situate on both banks of the Dukwarri Creek, Left Bank of the Cuyuni River, contiguous to claims held by the said Company under Claim Licences Nos. B 1,406 and B 1,425.

Exclusive Permission No. 107, dated 23rd June, 1910, to occupy for a period of three years a tract of 1,107 acres of Crown Land situate on both banks of the Dukwarri Creek, Left Bank, Cuyuni River, contiguous to claims held by the said Company under Claim Licences Nos. B 1,426 and B 1,427.

Exclusive Permission No. 108, dated 23rd June, 1910, to occupy for a period of three years, a tract of 2,051 acres of Crown Land situate near the Dukwarri Creek, Left Bank, Cuyuni River, to the tract of land held by the said Company under Claim Licences B 1,424 and B 1,427.

APPLICATIONS FOR LICENCES.

DEPARTMENT OF LANDS & MINES.

GEORGETOWN, DEMERARA,

[2.] 1st June, 1911.

IN accordance with Clause 11 of the Mining Regulations, 1905.

Notice is hereby given that the following applications for Claim Licences have been lodged with the Commissioner at the Office of the Department of Lands and Mines:—

DISTRICT NO. 2.

TO MINE FOR GOLD.

BY JOHN PEDRO VIEIRA.

1,500 x 800 feet of Crown land, Konawak Creek Right Bank, Potaro River.
Distance of claim to river or creek landing—½ mile.
Nearest claim holder—Bernard.

1,500 x 800 feet of Crown land, Konawak Creek, Right Bank, Potaro River.
Distance of claim to river or creek landing—¾ mile.
Nearest claim holder—Bernard.

1,500 x 800 feet of Crown land, Konawak Creek, Right Bank, Potaro River.
Distance of claim to river or creek landing—1¼ miles.
Nearest claim holder—Bernard.

1,500 x 800 feet of Crown land, Konawak Creek, Right Bank, Potaro River.
Distance of claim to river or creek landing—1½ miles.
Nearest claim holder—Bernard.

1,500 x 800 feet of Crown land, Konawak Creek, Right Bank, Potaro River.
Distance of claim to river or creek landing—1 mile.
Nearest claim holder—Bernard.

1,500 x 800 feet of Crown land, Konawak Creek, Tributary on its Right Bank, Potaro, Right Bank.
Distance of claim to river or creek landing—2 miles.
Nearest claim holder—Bernard.

DISTRICT NO. 4.

BY R. A. WILSON, M. P. CAMACHO, JNR., & A. R. GOMES.

1,500 x 800 feet of Crown land, Maroodie No. 1, Right Bank, Dukwarrie Back, Left Bank, Cuyuni River.

Digitized by Google

Distance of claim to river or creek landing—About 3 miles.
Nearest claim holder—K. B. Croft.

BY LAZARUS HARRISON.

1,500 x 800 feet of Crown land, Left Bank, Flower Creek, Left Bank, Dukwarrie, Left Bank, Cuyuni River.
Distance of claim to river or creek landing—5 miles.
Nearest claim holder—B. G. Mines & Diamonds, Ltd.

BY J. A. B. WILLIAMS & JAS. MORRIS.

1,500 x 800 feet of Crown land, Saint George's, Right Bank, White Creek, Right Bank, Cuyuni River.
Distance of claim to river or creek landing—About 8 miles from Quarrz Stone Landing.
Nearest claim holder—Platner & Welcome.

All persons having any right, title and interest in and to the abovementioned tracts of Crown Land, and who may have just grounds to oppose the granting thereof, are hereby required to do so in due form at the Office of the Department of Lands and Mines, in the City of Georgetown, within the time specified by the Regulations, setting forth his, her, or their reasons of opposition in writing, duly signed.

FRANK FOWLER,
Commissioner of Lands and Mines.

CLAIMS DECLARED ABANDONED.

[2.] 1st June, 1911.

NOTICE is hereby given in accordance with Section 14 (6) of the Mining Regulations, 1905, that the undermentioned Claims for which the Claim Licence Fees have not been paid, are declared abandoned

FRANK FOWLER,
Commissioner of Lands and Mines.

DISTRICT NO. 2.

BY JOSEPH RAMKISSOON.

1,500 x 800 feet of Crown land, Stone Creek, Left Bank, Conawaruk, Essequibo, Left Bank.
Distance of claim to river or creek landing—7½ miles from Conawaruk River.
Nearest claim holder—Ho-a-Shoo, Ltd.

BY HENRY NERO AUSTIN & JOSEPH AUSTIN.

1,500 x 800 feet of Crown land, Hope, Hymaracka, Right Bank, Massaruni, Right Bank.
Distance of claim to river or creek landing—About 6 miles from Issenero Landing.
Nearest claim holder—R. Schomburgk.

BY E. STOBY & F. R. YOUNG.

1,400 x 800 feet of Crown land, Charity, Issenero, Left Bank.
Distance of claim to river or creek landing—8 miles from Creek.
Nearest claim holder—Cameron & Deeges.

APPLICATIONS FOR LICENCES.

DEPARTMENT OF LANDS & MINES.

GEORGETOWN, DEMERARA.

[3.] 27th May, 1911.

IN accordance with Clause 11 of the Mining Regulations, 1905:

Notice is hereby given that the following applications for Claim Licences have been lodged with the Commissioner at the Office of the Department of Lands and Mines:—

TO MINE FOR GOLD.

DISTRICT NO. 4

BY HENRY CARTER & GEORGE ERNEST WELCHMAN CHAN.

1,500 x 800 feet of Crown land, Isaac, Julian Ross, Itabo, Right Bank, Cuyuni.
Distance of claim to river or creek landing—About 3 miles.
Nearest claim holder—Nil.

BY JAMES ADOLPHUS MURRAY.

1,500 x 800 feet of Crown land, Red Tiger, Takatu, Left Bank, Cuyuni.
Distance of claim to river or creek landing—30 miles to Towakaima Landing.
Nearest claim holder—Nil.

BY ROBERT ISAAC.

1,500 x 800 feet of Crown land, Powis, Iroma, Left Bank, Cuyuni.
Distance of claim to river or creek landing—30 miles to Towakaima Landing.
Nearest claim holder—Husbands, Mathews & Hart.

DISTRICT NO. 5.

BY EDWIN A. ALLICOCK.

1,500 x 800 feet of Crown land, Kokaballi, Left Bank, Barima River.
Distance of claim to river or creek landing—About 6½ miles from Arakaka Landing.
Nearest claim holder—Edwards & Bennett—W. Mitchell.

BY SIMON ANDERSON.

1,500 x 800 feet of Crown land, Lily Creek, Chicken Hawk Creek, Right Bank, Barima River.
Distance of claim to river or creek landing—9 miles from Arawatta Landing.
Nearest claim holder—Samuel Spencer.

BY JASON GRIFFITH.

1,500 x 800 feet of Crown land, Gift Creek Hill Right Bank, Barama.
Distance of claim to river or creek landing—About 3 miles from Ianna Landing.
Nearest claim holder—T. A. Charles.

All persons having any right, title and interest in and to the abovementioned tracts of Crown Land and who may have just grounds to oppose the granting thereof, are hereby required to do so in due form at the Office of the Department of Lands and Mines, in the City of Georgetown, within the time specified by the Regulations, setting forth his, her, or their reasons of opposition in writing, duly signed.

FRANK FOWLER,
Commissioner of Lands and Mines.

CLAIM LICENCES ABANDONED.

[3.] 27th May, 1911.

NOTICE is hereby given in accordance with Clause 18 (5) of the Mining Regulations, 1905, that the undermentioned Claim Licences have been abandoned.

FRANK FOWLER,
Commissioner of Lands and Mines.

DISTRICT NO. 3.

BY THE MASSARUNI CO., LTD.

Claim Licence A 2,159.
1,500 x 800 feet of Crown land, No. 1, Enachu, Right Bank, Massaruni, Left Bank.
Distance of claim to river or creek landing—1 mile.
Nearest claim holder—J. Wood Davis, C. A. McLean.
Claim Licence A 2,160.
1,500 x 800 feet of Crown land, No. 2 Enachu, Right Bank, Massaruni, Left Bank.
Distance of claim to river or creek landing—1 mile.
Nearest claim holder—J. Wood Davis, C. A. McLean.
Claim Licence A 2,161.
1,500 x 800 feet of Crown land, No. 3 Enachu, Right Bank, Massaruni, Left Bank.
Distance of claim to river or creek landing—1 mile.
Nearest claim holder—J. Wood Davis, C. A. McLean.
Claim Licence A 2,162.
1,500 x 800 feet of Crown land, No. 4 Enachu, Right Bank, Massaruni, Left Bank.
Distance of claim to river or creek landing—1 mile.
Nearest claim holder—J. Wood Davis, C. A. McLean.
Claim Licence A 2,163.
1,500 x 800 feet of Crown land, No. 5 Enachu, Right Bank, Massaruni, Left Bank.
Distance of claim to river or creek landing—1 mile.
Nearest claim holder—J. Wood Davis, C. A. McLean.
Claim Licence A 2,164.
1,500 x 800 feet of Crown land, No. 6 Enachu, Right Bank, Massaruni, Left Bank.
Distance of claim to river or creek landing—1 mile.
Nearest claim holder—J. Wood Davis, C. A. McLean.
Claim Licence No. A 2,165.
1,500 x 800 feet of Crown land, No. 7 Enachu, Right Bank, Massaruni, Left Bank.
Distance of claim to river or creek landing—1 mile.
Nearest claim holder—J. Wood Davis, C. A. McLean.
Claim Licence No. A 2,166.
1,500 x 800 feet of Crown land, No. 8 Enachu, Right Bank, Massaruni, Left Bank.
Distance of claim to river or creek landing—1 mile.
Nearest claim holder—J. Wood Davis, C. A. McLean.
Claim Licence A 2,167.
1,500 x 800 feet of Crown land, No. 9 Enachu, Right Bank, Massaruni, Left Bank.
Distance of claim to river or creek landing—1 mile.
Nearest claim holder—J. Wood Davis, C. A. McLean.
Claim Licence A 2,168.

Digitized by Google

1,500 x 800 feet of Crown land, No. 10 Enachu, Right Bank, Massaruni, Left Bank.
Distance of claim to river or creek landing—1 mile
Nearest claim holder—J. Wood Davis, C. A. McLean.
Claim Licence A 2,169.
1,500 x 800 feet of Crown land, No. 11 Enachu, Right Bank, Massaruni, Left Bank.
Distance of claim to river or creek landing—1 mile.
Nearest claim holder—J. Wood Davis, C. A. McLean.
Claim Licence A 2,170.
1,500 x 800 feet of Crown land, No. 12 Enachu, Right Bank, Massaruni, Left Bank.
Distance of claim to river or creek landing—1 mile.
Nearest claim holder—J. Wood Davis, C. A. McLean.
Claim Licence A 2,171.
1,500 x 800 feet of Crown land, No. 13 Enachu, Right Bank, Massaruni, Left Bank.
Distance of claim to river or creek landing—1 mile.
Nearest claim holder—J. Wood Davis, C. A. McLean.
Claim Licence A 2,172.
1,500 x 800 feet of Crown land, No. 14 Enachu, Right Bank, Massaruni, Left Bank.
Distance of claim to river or creek landing—1 mile.
Nearest claim holder—J. Wood Davis, C. A. McLean.
Claim Licence A 2,173.
1,500 x 800 feet of Crown land, No. 15 Enachu, Right Bank, Massaruni, Left Bank.
Distance of claim to river or creek landing—1 mile.
Nearest claim holder—J. Wood Davis, C. A. McLean.
Claim Licence A 2,174.
1,500 x 800 feet of Crown land, No. 16, Enachu, Right Bank, Massaruni, Left Bank.
Distance of claim to river or creek landing—One mile.
Nearest claim holder—J. Wood Davis, C. A. McLean.
Claim Licence A 2,175.
1,500 x 800 feet of Crown land, No. 17, Enachu, Right Bank, Massaruni, Left Bank.
Distance of claim to river or creek landing—One mile.
Nearest claim holder—J. Wood Davis, C. A. McLean.
Claim Licence No. A 2,177.
1,500 x 800 feet of Crown land, No. 18, Enachu, Right Bank, Massaruni, Left Bank.
Distance of claim to river or creek landing—One mile.
Nearest claim holder—J. Wood Davis, C. A. McLean.

CLAIMS DECLARED ABANDONED.

[3.] 27th May, 1911.

NOTICE is hereby given in accordance with Section 14 (6) of the Mining Regulations, 1905, that the undermentioned Claims for which the Claim Licence Fees have not been paid, are declared abandoned.

FRANK FOWLER,
Commissioner of Lands and Mines.

DISTRICT NO. 4.

BY J. A. B. WILLIAMS & J. MORRIS.

1,500 x 800 feet of Crown land, Saint George, Right Bank, White Creek, Cuyuri.
Distance of claim to river or creek landing—About 8 miles from Quartstone Landing.
Nearest claim holder—Playtner & Welcome.

BY ELIZABETH GIBSON.

1,500 x 800 feet of Crown land, Benami, Right Bank, Wenamu, Cuyuni.
Distance of claim to river or creek landing—About 18 miles.
Nearest claim holder—J. Williams & G. Peters —Turton, Vieira & Orr.

APPLICATION FOR EXCLUSIVE PERMISSIONS

[3.] 27th May, 1911.

IN accordance with Clause 39 (1) of the Mining Regulations, 1905:

Notice is hereby given that the following application for an Exclusive Permission under Section 14, Sub-Section 2 of the Mining Ordinance, 1903, has been addressed to the Governor-in-Council:—

DISTRICT NO. 5.

BY THE BRITISH GUIANA GOLD MINES, LTD.

To occupy and explore for a period of three years, a tract of Crown land containing an area of 159 acres, viz.: (a) 78 acres of Crown land formerly held by the Gold Fields of British Guiana under Grant No. 14 of October 26, 1896, and since cancelled, save and except such claims within the original boundaries as are held by the Arakaka Placer and Mining Company; (b) 81 acres of unoccupied Crown land, bounded on the north and west by a tract of Crown land held by The British Guiana Gold Mines, Ltd., under Grants No. 12 and 15, on the south by a tract formerly held by the Gold Fields of British Guiana under Grant No. 14, on the east by unoccupied Crown lands.

All persons having any right, title, interest or claim in and to the abovementioned tracts of Crown Lands and who may have just grounds to oppose the issue of the Exclusive Permission are required to enter opposition in writing, with the grounds thereof, at the Office of the Commissioner of Lands and Mines, Georgetown, within the time specified by the Regulations.

FRANK FOWLER,
Commissioner of Lands and Mines.

Registrar's Notice.

BRITISH GUIANA.

LIST containing the names of persons convicted at the Sitting of the Supreme Court of British Guiana in its Criminal Jurisdiction held in and for the County of Demerary on the Seventh day of June, Nineteen Hundred and Eleven, and following days, and the Offence, for which they were Indicted and of which they were Convicted, date of Sentence, and Sentence passed on each of said persons respectively:—

Indictment No.	Name.	Offence for which Indicted.	Offence of which Convicted.	Date of Sentence.	Sentence.
10453	Lewis Bushell, *alias* Lewis Jacobs ...	Breaking and entering dwelling house and larceny ...	Breaking and entering dwelling house and larceny ...	7th June, 1911.	Two years imprisonment with hard labour.
10454	Frederick Hall ...	Forgery ...	Forgery ...	,,	Eighteen months imprisonment with hard labour.
10455	Walter B. Wills ...	Libel ...	Libel ...	8th June, 1911.	Fined $50 (fifty dollars) to be paid on or before the 16th day of June, 1911, in default of payment four months imprisonment with hard labour.
10456	James Douglas, *alias* William Griffith...	Larceny of a cow ...	Larceny of a cow ...	7th June, 1911.	Three (3) years penal servitude ...

Registrar's Office of British Guiana, Victoria Law Courts, Georgetown, Demerara, this 9th day of June, 1911.

L. C. DALTON,
Registrar.

Digitized by Google

LIST showing the number and description of all Strays impounded at the following Pounds in the Colony for the week ending Saturday, June 3, 1911, in accordance with section 14, Ordinance 1 of 1866.

Name of Pound.	When brought to the Pound.		Name of Party Bringing.	Name of Party Sending.	Place from whence Stray was sent.	Description of Animal.	Brand, Marks, Colour, &c., &c.	Remarks.
	Date.	Hour						
DEMERARA—								
Sparendaam ...	Nil	Nil	Nil	Nil	Nil	Nil	Nil	
Beterverwagting ...	Nil	Nil	Nil	Nil	Nil	Nil	Nil	
Vigilance ...	Nil	Nil	Nil	Nil	Nil	Nil	Nil	
Belfield ...	2.6.1911	2.45 p.m.	Soobageah	Soobageah	Haslington	Ewe Goat	Right ear bored. Brown.	
Do. ...	2.6.1911	2.45 p.m.	Soobageah	Soobageah	Haslington	Ewe Goat	No mark. Grey.	
Do. ...	2.6.1911	2.45 p.m.	Soobageah	Soobageah	Haslington	Ewe Goat	No mark. Brown.	
Do. ...	2.6.1911	2.45 p.m.	Soobageah	Soobageah	Haslington	Ewe Goat	No mark. Brown.	
Do. ...	2.6.1911	4.00 p.m.	T. Murray	J. F. Thorrold	Clonbrook	Heifer	V 25 right hip. Dark brown.	
Do. ...	3.6.1911	9.00 a.m.	T. Murray	J. F. Thorrold	Ann's Grove	Cow	Illegible, right hip. Brown.	
Mahaica ...	Nil	Nil	Nil	Nil	Nil	Nil	Nil	
Cane Grove ...	Nil	Nil	Nil	Nil	Nil	Nil	Nil	
Mahaicony ...	Nil	Nil	Nil	Nil	Nil	Nil	Nil	
ESSEQUEBO—								
Aurora ...	Nil	Nil	Nil	Nil	Nil	Nil	Nil	
Capoey ...	Nil	Nil	Nil	Nil	Nil	Nil	Nil	
Suddie ...	Nil	Nil	Nil	Nil	Nil	Nil	Nil	
Anna Regina ...	Nil	Nil	Nil	Nil	Nil	Nil	Nil	
Sans Souci ...	Nil	Nil	Nil	Nil	Nil	Nil	Nil	
Bartica ...	Nil	Nil	Nil	Nil	Nil	Nil	Nil	
Morawhanna ...	Nil	Nil	Nil	Nil	Nil	Nil	Nil	
Arakaka ...	Nil	Nil	Nil	Nil	Nil	Nil	Nil	Week ending Saturday, May 27.
								Do. do.
BERBICE—								
Weldaad ...	Nil	Nil	Nil	Nil	Nil	Nil	Nil	
Fort Wellington ...	Nil	Nil	Nil	Nil	Nil	Nil	Nil	
Schepmoed ...	Nil	Nil	Nil	Nil	Nil	Nil	Nil	
Sisters ...	Nil	Nil	Nil	Nil	Nil	Nil	Nil	
Stanleytown ...	Nil	Nil	Nil	Nil	Nil	Nil	Nil	
Reliance ...	Nil	Nil	Nil	Nil	Nil	Nil	Nil	
Albion ...	23.5.1911	8.15 a.m.	Fairban Bowman	James Primo	Rose Hall Village	Stallion Donkey	Brand on right hip, not legible. Brn.	
Do. ...	24.5.1911	7.15 a.m.	James Headley	E. C. Sancho	Rose Hall Village	Stallion Donkey	$\frac{8}{37}$ left leg. Cream.	
Whim ...	30.5.1911	3.00 p.m.	R. Gray	C. Gray	Alness Village	Ewe Goat	No Marks. Grey.	
Do. ...	30.5.1911	3.00 p.m.	R. Gray	C. Gray	Alness Village	Ewe Goat	No Marks. Grey.	
Tarlogie ...	2.6.1911	9.50 a.m.	Chinapa	Chinapa	Kilmarnock	Ewe Goat	Right ear split and cut. Black.	
No. 51 ...	Nil	Nil	Nil	Nil	Nil	Nil	Nil	
No. 63 ...	Nil	Nil	Nil	Nil	Nil	Nil	Nil	
Eliza & Mary ...	Nil	Nil	Nil	Nil	Nil	Nil	Nil	

Digitized by Google

Immigration.

SEASON 1910-1911.

A LIST showing the number of Indian Immigrants applied for to be allotted to Estates in the Colony of British Guiana, during the Season 1910-1911, the names of the applicants, and the Estates to which they were to be allotted, together with the number actually allotted to each Estate :—

Name of Applicant.	Plantation to which Immigrants were to be allotted.	Where situated.	Number of Immigrants originally applied for.		Number of Immigrants actually allotted.	
BERBICE—						
H. Y. Delafons	Skeldon	Corentyne ...	50	50	43½	43½
H. Y. Delafons	Port Mourant ...	Do.	100		85½	
A. Summerson	Albion	East Coast ...	125	225	124½	210
H. Y. Delafons	Rose Hall	Canje ...	120	120	102½	102½
W. A. Douglas	Providence	East Bank ...	30		30	
A. Summerson	Friends	Do. ...	50		50	
A. Summerson	Mara	Do.	50	130	50	130
W. A. Douglas	Blairmont	West Bank ...	200	200	171½	171½
				725		657½
DEMERARA—						
H. Y. Delafons	Cane Grove ...	Mahaica ...	100	100	86½	86½
B. H. Jones	Hope	East Coast ...	75		64	
G. R. Garnett	Cove & John ...	Do. ...	45		39	
H. Y. Delafons	Enmore	Do. ...	80		68½	
G. R. Garnett	Non Pareil	Do. ...	150		128½	
G. R. Garnett	Lusignan	Do. ...	175		150	
H. Y. Delafons	Mon Repos	Do. ...	50		44	
H. Y. Delafons	La Bonne Intention ...	Do. ...	50		51	
A. Summerson	Success Ressouvenir ...	Do. ...	50		64½	
G. R. Garnett	Ogle	Do. ...	100	775	86	695½
G. Wyatt	Diamond	East Bank ...	100	100	86	86
G. Wyatt	Wales	West Bank ...	100		86½	
C. Wieting	Nismes	Do. ...	20			
F. O. Franker	Versailles	Do. ...	45	165	46	132½
G. Wyatt	Leonora	West Coast ...			8½	
H. Y. Delafons	Uitvlugt	Do. ...	120		102½	
H. Y. Delafons	De Kinderen ...	Do. ...	50	170	43½	154½
				1,310		1,155
ESSEQUEBO—						
J. B. Finney, Jas. Ross & S. H. Rupertie	Marionville... ...	Wakenaam ...	60	60	59	59
G. R. Garnett	Golden Fleece ...	Arabian Coast ...	60		52	
A. Summerson	Taymouth Manor ...	Do. ...	60		...	
G. R. Garnett	Anna Regina ...	Do. ...	60		59	
G. F. King	Hampton Court ...	Do. ...	25	205	...	111
				265		170

Digitized by Google

SUMMARY.

DISTRICT.	Total applied for.	Total Allotted.
BERBICE—		
Corentyne	50	43½
East Coast	225	210
Canje	120	102½
East Bank	130	130
West Bank	200	171½
	725	657½
DEMERARA—		
Mahaica	100	86½
East Coast	775	695½
East Bank	100	86
West Bank	165	132½
West Coast	170	154½
	1,310	1,155
ESSEQUIBO—		
Wakenaam	60	59
Arabian Coast... ...	205	111
	265	170

ANALYSIS OF APPLICATIONS.

1	Application	for	20	=	20
1	,,	,,	25	=	25
1	,,	,,	30	=	30
2	,,	,,	45	=	90
7	,,	,,	50	=	350
4	,,	,,	60	=	240
1	,,	,,	75	=	75
1	,,	,,	80	=	80
5	,,	,,	100	=	500
2	,,	,,	120	=	240
1	,,	,,	125	=	125
1	,,	,,	150	=	150
1	,,	,,	175	=	175
1	,,	,,	200	=	200
	Total	...			2,300

ROBERT DUFF,
Immigration Agent General.

Immigration Department,
24th May, 1911.

Digitized by Google

1910-1911.

BRITISH GUIANA.—IMMIGRATION DEPARTMENT.

The Annual List of Arrivals and Allotments of Immigrants in British Guiana during the Season 1910-1911.

Immigration Ordinance No. 18 of 1891, Section 54.

No.	Name of Vessel.	Tonnage.	Date of Arrival.	Whence.	Number of Immigrants Arrived.						Plantation to which Allotted.	No. Allotted to each Plantation.							
					Men.	Women.	Boys.	Girls.	Infants.		Total.		Men.	Women.	Boys.	Girls.	Infants.		Total.
									M.	F.							M.	F.	
1	Sutlej	2,167	22nd Oct., 1910	Calcutta	548	203	5	4	29	17	806	Port Mourant	21	7	1	...	1	1	31
												Albion	30	13	1	1	2	1	47
												Rose Hall	25	10	...	...	4	...	40
												Friends	18	7	...	...	...	...	25
												Mara	18	7	...	...	1	1	27
												Blairmont	43	15	...	...	...	1	66
												Cane Grove	20	9	...	...	1	1	31
												Hope	25	12	...	...	...	1	39
												Cove & John	19	3	...	...	...	...	22
												Enmore	20	6	...	...	2	1	24
												Non Pareil	38	13	...	...	1	...	52
												Lusignan	38	13	...	...	...	...	23
												La Bonne Intention	16	7	...	...	2	3	32
												Success-Ressouvenir	20	7	...	...	...	...	35
												Ogle	25	10	...	...	2	3	39
												Diamond	25	8	...	...	1	...	32
												Wales	22	8	...	...	1	...	25
												Versailles	16	7	...	...	1	1	25
												Leonora	3	1	...	...	2	2	6
												Citylugt	29	10	...	1	...	...	42
												Marionville	24	8	...	...	1	1	33
												Golden Fleece	19	6	...	...	1	1	27
												Anna Regina	24	7	1	...	1	2	35
													538	194	4	4	24	16	780
												Returned to India	...	1	...	...	...	1	1
												Paid cost of Introduction	...	5	...	...	3	...	1
												Passengers	9	1	1	...	2	...	19
												Died in Hospital	1	1	...	...	...	...	4
												Remaining in Hospital	...	...	...	...	...	...	1
												Total	548	203	5	4	29	17	806

Digitized by Google

												Skeldon ...	17	6	2	1	2	...	28
												Port Mourant	24	9	...	...	2	...	35
												Albion ...	32	11	...	...	1	...	44
												Rose Hall	32	13	...	...	2	3	50
												Providence, B.	22	8	...	...	1	1	32
												Friends ...	18	7	...	...	...	...	25
												Mara ...	18	7	...	...	...	...	25
												Blairmont	45	15	1	...	3	...	64
												Cane Grove	25	10	1	...	...	2	38
												Enmore ...	1	...	1	...	...	1	3
												Nonpareil	33	12	1	...	4	5	55
												Lusignan...	43	14	...	...	1	2	60
2	Indus ...	2,110	27th Dec., 1910 ...	Calcutta ...	544	202	6	4	32	26	814	Mon Repos	23	7	...	...	1	...	31
												La Bonne Intention	20	7	...	...	...	...	27
												Success-Ressouvenir	17	5	...	1	2	2	27
												Ogle ...	23	9	...	...	2	3	37
												Diamond...	22	8	...	...	2	2	34
												Wales ...	22	8	...	...	1	1	32
												Versailles	17	6	...	...	...	...	23
												Leonora ...	2	2	...	1	2	1	8
												Uitvlugt...	24	11	...	...	1	...	36
												De Kinderen	19	7	...	...	...	1	27
												Marionville	20	7	...	...	2	...	29
												Anna Regina	20	7	...	1	1	2	31
													539	196	6	4	30	26	801
												Passengers	3	3	...	...	...	...	6
												Died in Hospital ...	2	2	...	...	1	...	5
												Remaining in Hospital	...	1	...	...	1	...	2
												Total ...	544	202	6	4	32	26	814
												Skeldon ...	12	7	...	...	1	...	20
												Port Mouraut	15	8	...	...	1	2	26
												Albion ...	28	9	...	...	4	2	43
												Rose Hall	15	7	...	...	2	...	24
												Blairmont	34	17	...	...	1	1	53
												Cane Grove	14	7	...	...	1	4	26
												Hope ...	18	9	...	...	...	1	28
												Cove and John	10	4	...	...	...	...	14
												Enmore ...	27	13	...	...	4	3	47
												Nonpareil	22	9	...	...	1	...	32
												Lusignan ...	28	12	...	2	1	2	45
												Mon Repos	9	5	...	...	1	1	16
3	Sutlej ...	2,167	21st Feby., 1911...	Calcutta ...	338	160	...	5	26	24	553	Success Ressouvenir	10	2	...	2	1	1	16
												Ogle ...	13	6	...	...	1	1	21
												Diamond...	14	7	...	...	1	1	23
												Wales ...	18	8	...	...	...	...	26
												Uitvlugt ...	19	9	...	...	3	2	33

Digitized by Google

The Annual List of Arrivals and Allotments of Immigrants in British Guiana during the Season 1910-1911.—Continued.

No.	Name of Vessel.	Tonnage.	Date of Arrival.	Whence.	Number of Immigrants Arrived.							Plantation to which Allotted.	No. Allotted to each Plantation.						
					Men.	Women.	Boys.	Girls.	Infants.		Total.		Men.	Women.	Boys.	Girls.	Infants.		Total.
									M.	F.							M.	F.	
7	... ...	2,167	21st Feby., 1911	Calcutta ...	338	160	...	5	26	24	553	De Kinderen	11	5	...	1	2	1	20
												Golden Fleece	18	9	...	...	1	1	29
													335	153	...	5	26	23	542
												Passengers	2	...	...	...	...	...	2
												Remaining in Hospital	1	7	...	...	...	...	8
												Unallotted adopted in Colony ...	...	...	...	...	...	1	1
												Total	338	160	...	5	26	24	553

SUMMARY.

Description	Allotted to Plantations in				Unallotted and Exceptional.	Total Number of Immigrants Introduced.
	Berbice.	Demerara.	Essequibo			
Men	335	153	...		5	493
Women	153	7	...		...	160
Boys	...	...	...		...	...
Girls	5	...	...		...	5
Infants	49	1	...		...	50
Total	542	161	...		5	708

Digitized by Google

SUMMARY.

DESCRIPTION OF IMMIGRANTS.	Whence.	ALLOTTED TO PLANTATIONS IN BERBICE: Adults M.	Adults F.	Minors M.	Minors F.	Infants M.	Infants F.	Total	DEMERARA: Adults M.	Adults F.	Minors M.	Minors F.	Infants M.	Infants F.	Total	ESSEQUEBO: Adults M.	Adults F.	Minors M.	Minors F.	Infants M.	Infants F.	Total	UNALLOTTED AND EXCEPTIONAL: Adults M.	Adults F.	Minors M.	Minors F.	Infants M.	Infants F.	Total		TOTAL NUMBER OF IMMIGRANTS INTRODUCED: Adults M.	Adults F.	Minors M.	Minors F.	Infants M.	Infants F.	Total
																							14	8	1	...	3	1	27	Paid passage in India							
																							..	1	...	...	..	...	1	Paid cost of Introduction							
																							3	3	...	...	3	...	9	Died in Hospital							
																							1	9	...	...	1	...	11	Remaining in Hospital							
dian	Calcutta ...	467	183	5	2	28	12	697	820	316	4	10	45	47	1242	125	44	1	1	7	6	184	...	1	..	...	...	...	1	Returned to India	1430	565	11	13	87	67	2173
																							...	...	...	...	...	1	1	Adopted in Colony							
		467	183	5	2	28	12	697	820	316	4	10	45	47	1242	125	44	1	1	7	6	184	18	22	1	...	7	2	50		1430	565	11	13	87	67	2173

BRITISH GUIANA.

Statement of the Total Number of Immigrants introduced into the Colony of British Guiana from the 1st January, 1835, to the 31st March, 1911.

WHENCE.	18..	1836	1837	1838	1839	1840	1841	1842	1843	1844	1845	1846	1847	1848	1849	1850	1851	1852	1853	1854	1855	1856	1857	1858	1859	1860	1861	1862	1863	1864	1865	1866	1867	1868	1869	1870	1871	1872	1st Jan. to 30th June, 1873.	TOTAL.
ndian Islands	157	1427	2150	1266	192	2900	2745	506	180	255	722	428	...	...	...	...	...	1009	2539	1058	1055	180	342	1484	684	135	35	29	69	4297	2482	757	355	559	980	631	591	2697	2,412	28,758
a	449	...	...	...	...	...	4297	432	45	140	668	5975	3761	300	86	1040	1101	1009	2539	1058	1055	180	...	...	118	134	304	219	240	454	260	367	26	28,946
ndians		...	...	406	...	...	...	...	...	...	816	4019	3461	3545	...	...	517	2805	2021	1562	2342	1258	2596	1404	3426	5450	3737	5625	2354	2709	3216	2526	3909	2528	7168	4943	2708	3556	3,656	84,261
... ...		...	...	...	...	...	...	...	...	...	...	...	...	...	...	...	164	...	...	...	...	...	...	...	...	...	...	...	...	...	...	...	...	...	...	...	...	...	...	164
... ...		...	...	91	...	...	1102	1829	325	523	1425	1097	565	1697	111	1219	453	268	276	...	..	65	...	281	...	625	40	558	373	390	42	...	...	...	...	...	...	...	...	13,355
... ...		...	...	...	...	...	...	...	...	...	...	...	...	...	...	...	21	...	...	...	...	...	...	..	...	...	...	...	...	..	...	...	...	...	...	...	...	...	...	21
... ...		...	...	...	...	...	...	...	...	...	...	...	...	...	...	...	...	...	#47	...	...	...	...	...	699	1942	3368	2590	396	509	691	789	...	...	...	...	...	...	...	12,631
e Verde		..	..	...	208	..	...	...	...	...	...	...	...	...	...	...	...	...	...	...	...	766	...	53	...	...	...	...	...	...	...	...	...	...	...	...	...	...	...	819
... ...		...	...	...	...	..	...	...	...	...	...	...	...	...	...	...	...	...	...	...	...	...	...	...	...	...	...	...	...	...	...	...	...	...	...	...	...	...	...	208
d States...		...	...	...	...	70	...	...	...	...	...	...	...	...	...	...	...	...	...	...	...	...	...	...	...	...	...	...	...	...	...	...	...	...	...	...	...	...	...	70
tal	586	1427	2150	1763	400	2970	8144	2767	550	918	3631	11519	7787	5542	197	2259	2256	4082	5483	2620	3397	2269	2938	3222	4809	8152	7180	8802	3192	7905	7549	4206	4568	3306	8388	6028	3557	6620	6,094	169,233

ORDINANCE 18 OF 1891, SEC. 54.

NCE.	Totals brought down.	Season 1873 1874	Season 1874 1875	Season 1875 1876	Season 1876 1877	Season 1877 1878	Season 1878 1879	Season 1879 1880	Season 1880 1881	Season 1881 1882	Season 1882 1883	Season 1883 1884	Season 1884 1885	Season 1885 1886	Season 1886 1887	Season 1887 1888	Season 1888 1889	Season 1889 1890	Season 1890 1891	Season 1891 1892	Season 1892 1893	Season 1893 1894	Season 1894 1895	Season 1895 1896	Season 1896 1897	Season 1897 1898	Season 1898 1899	Season 1899 1900	Season 1900 1901	Season 1901 1902	Season 1902-03	Season 1903-04	Season 1904-05	Season 1905-06	Season 1906-07	Season 1907-08	Season 1908-09	Season 1909-10.	Season 1910-11	TOTAL.
ands ...	28,758	1,692	990	414	606	1,066	1,269	527	623	326	875	1,061	1,123	509	...	...	...	...	267	707	...	...	...	...	...	...	...	...	...	...	...	...	...	...	...	...	...	...	...	40,813
...	28,946	208	164	100	90	203	293	243	216	182	...	...	...	...	...	...	...	...	...	...	...	...	...	...	...	...	...	...	...	...	...	...	...	...	...	...	...	...	...	30,645
ians ...	84,261	8,301	3,887	3,834	3,982	8,118	6,426	4,506	4,355	3,166	3,016	2,731	6,209	4,796	3,928	2,771	3,573	3,432	5,229	5,072	4,693	5,932	7,114	1,882	2,408	1,202	2,399	4,961	3,810	4,245	1947	2967	1314	2704	2257	1855	1799	2508	2173	234,263
...	164	...	...	...	...	...	...	...	...	...	...	...	...	...	...	...	...	...	...	...	...	...	...	...	...	...	...	...	...	...	...	...	...	...	...	...	...	...	...	164
...	13,355	...	...	...	...	...	...	...	...	...	...	...	...	...	...	...	...	...	...	...	...	...	...	...	...	...	...	...	...	...	...	...	...	...	...	...	...	...	...	13,355
...	21	...	...	...	...	...	...	...	...	...	...	...	...	...	...	...	...	...	...	...	...	...	...	...	...	...	...	...	...	...	...	...	...	...	...	...	...	...	...	21
...	12,631	388	...	...	...	...	515	...	...	...	...	...	...	...	...	...	...	...	...	...	...	...	...	...	...	...	...	...	...	...	...	...	...	...	...	...	...	...	...	13,534
Verde ...	819	..	...	...	...	...	...	...	...	...	...	...	...	...	...	...	...	...	...	...	...	...	...	...	...	...	...	...	...	...	...	...	...	...	...	...	...	...	...	819
...	208	...	...	...	...	...	...	...	...	...	...	...	...	...	...	...	...	...	...	...	...	...	...	...	...	...	...	...	...	...	...	...	...	...	...	...	...	...	...	208
tates ...	70	...	...	...	...	...	...	...	...	...	...	...	...	...	...	...	...	...	...	...	...	...	...	...	...	...	...	...	...	...	...	...	...	...	...	...	...	...	...	70
al ...	169,233	10,589	5,041	4,348	4,678	9,387	8,503	5,276	5,194	3,674	3,891	3,792	7,332	5,305	3,928	2,771	3,573	3,432	5,496	5,779	4,693	5,932	7,114	1,882	2,408	1,202	2,399	4,961	3,810	4,245	1947	2967	1314	2704	2257	1855	1799	2508	2178	333,892

Immigration Department,
24th May, 1911.

ROBERT DUFF,
Immigration Agent General.

Digitized by Google

PUBLIC HOSPITALS.—BRITISH GUIANA.

RETURN FOR THE WEEK ENDING SATURDAY, 15TH APRIL, 1911.

HOSPITAL AT	Remaining from last week.			Admitted.			Discharged recovered.			Discharged for other causes.			Died.			Remaining at the end of the week.			Out-patients.		
	M.	F.	T.	M.	F.	T.	M.	F.	T.	M.	F.	T.	M.	F.	T.	M.	F.	T.	M.	F.	T.
Georgetown ...	273	200	473	130	93	223	54	43	97	77	47	124	15	6	21	257	197	454	340	372	712
New Amsterdam ...	107	37	144	45	20	65	23	7	30	19	2	21	5	2	7	105	46	151	208	305	513
Suddie	60	26	86	25	12	37	4	2	6	16	9	25	2	2	4	63	25	88	68	82	150
Bartica	13	1	14	9	2	11	7	...	7	6	1	7	...	...	...	9	2	11	11	9	20
Morawhanna ...	7	4	11	...	1	1	1	3	4	2	1	3	...	...	...	4	1	5	15	4	19
Potaro	2	...	2	2	...	2	...	...	...	2	...	2	...	...	...	2	...	2	25	...	25
Arakaka	4	...	4	5	1	6	...	...	...	8	1	9	1	...	1	...	...	...	19	...	19
Total ...	466	268	734	216	129	345	89	55	144	130	61	191	23	10	33	440	271	711	686	772	1,485

PUBLIC ASYLUMS.

Lunatic Asylum ...	471	303	774	2	3	5	3	3	6	...	...	...	3	...	3	467	303	770	...	...	...
Leper Asylum ...	301	118	419	3	1	4	...	...	...	...	...	...	...	...	...	304	119	423	...	...	...
Total ...	772	421	1,193	5	4	9	3	3	6	...	...	...	3	...	3	771	422	1,193	...	...	...

PUBLIC DISPENSARIES.

DISPENSARIES AT	OUT-PATIENTS.		
	M.	F.	T.
Georgetown No. 1 ...	7	23	30
Do. No. 2 ...	26	65	91
Do. No. 3 ...	26	37	63
Medical Station, Albouy's Town ...	29	35	64
Demerara River ...	17	11	28
Berbice do. ...	7	4	11
Upper Pomeroon River ...	4	13	17
Lower Pomeroon River ...	14	11	25
Moruca ...	12	8	20
Total ...	142	207	349

J. E. GODFREY,
Surgeon General.

Digitized by Google

Mining Notice.

SALE OF CLAIMS.

DEPARTMENT OF LANDS AND MINES,
Georgetown, Demerara,
1st June, 1911.

NOTICE is hereby given in accordance with Regulation 18 of the Mining Regulations, 1905, that the rights of the Licensees in the following Claims for which the Rental for the current Financial Year is in arrear will be put up for sale at Public Auction by me or some one duly authorized by me at 12 o'clock, noon, on Tuesday, the 20th June, 1911, at the Office of the Commissioner of Lands and Mines, Victoria Law Courts, Georgetown, unless the rental is paid by the claim-holders before that date, with the cost of the Advertisement.

CONDITIONS OF SALE.

(1) The Commissioner of Lands and Mines does not guarantee the existence of any of these claims.

(2) The Commissioner does not bind himself to point out any claim to the purchaser thereof nor to put him in possession of it.

(3) Auction dues at the rate of 2% on the amount for which the claim is sold must be paid by the purchaser who is also required to pay the rental thereon for the current Financial Year at the rate specified in the Mining Regulations, 1905, viz, $5 for each Gold and 20 cents per acre for each Precious Stones Claim Licence.

(4) Cash on the knock of the hammer, failing which the Commissioner reserves to himself the right of again putting up the Claim to auction.

FRANK FOWLER,
Commissioner of Lands and Mines.

NOTE.—WHERE NOT OTHERWISE SPECIFIED, THE LICENCES ARE GOLD CLAIM LICENCES.

No. of Claim Licence.	No. of Tablet.	Name of Holder.	Situation.
DISTRICT NO. 2—ESSEQUIBO RIVER.			
OMAI CREEK,—TRIBUTARY ON LEFT BANK.			
Under 1896 Regulations—			
1060	491	Dovel Monchoir	... Branch.
Under 1899 Regulations—			
584	479	Kumacka Syndicate	... Kumacka Creek.
Under 1905 Regulations—			
B 1185		S. P. Barker, J. Barker *et al*	... Snake, Right Bank, Carrow.
MOWASSIE CREEK.—TRIBUTARY ON LEFT BANK.			
Under 1899 Regulations—			
5898		J. McL. DeHaart	... Faith Creek.
Under 1903 Regulations—			
A 2500		I. Wharton	... Good Hope Creek, Right Bank of
Under 1905 Regulations—			
B 505	2432	A. Blake	... May Belle, Left Bank of
B 871	2584	do	... Good Hope Right Bank of
B 872	2585	do	... do do
B 1561		Alexander Blake	... In Time, Left Bank of
POTARO RIVER.			
TIGER CREEK.—TRIBUTARY ON RIGHT BANK.			
Under 1896 Regulations—			
345	1971	C. E. Denny	... Himera creek, Left Bank of
346	1939	do.	... Trial Creek, do.
347	1940	do.	... Massawini Creek, do.
Under 1903 Regulations—			
A 884	273	J. A. Harvey	... Main Creek.
A 1413	544	Williams, Luckie E. Fernandes and Franco	... do.
A 1916	1668	S. A. Small	... Left Bank.

Digitized by Google

No. of Claim Licence.	No. of Tablet.	Name of Holder.	Situation.

SALE OF CLAIMS—CONTINUED.

DISTRICT NO. 2—POTARO RIVER.—(CONTINUED.)

TIGER CREEK.—TRIBUTARY ON RIGHT BANK—(Continued.)

Under 1905 Regulations—

B 490	2180	Franco and Fernandes	...Main Creek.
B 1070	2994	T. Luckie	...John.
B 1203		S. Bearon	...Tiger Creek.

KONAWAK CREEK,—TRIBUTARY ON RIGHT BANK.

Under 1899 Regulations—

3606	1420	J. H. Drakes	... Oblation Hill.

MAHDIA CREEK,—TRIBUTARY ON RIGHT BANK.

Under 1896 Regulations—

184	490	Ho-a-Shoo, Ltd.	... Retreat.

Under 1897 Regulations—

1018		G. R. Vaughan	... Brick Creek.

Under 1903 Regulations—

A 398		J. H. Vaughn	... Hopeful.
A 1116		E. Pollard & S. Cæsar	... Surprise Hill.
A 1117		do.	... Victoria Hill.
A 1244	483	A. A. Ross	... Upper Mahdiana, Right Bank o

Under 1905 Regulations—

B 1625		Charles Bonds	... Hill, Deeges, Mahdia.

KONAWARUK RIVER.

MAIN RIVER.

Under 1903 Regulations—

A 1643	1443	A. B. Brown and D. A. Barton	... Konawaruk Flat.

Under 1905 Regulations—

B 1385		Angelina West	... Hope, Left Bank, White.

MINNIEHAHA CREEK—TRIBUTARY ON LEFT BANK.

Under 1903 Regulations—

A 779	2416	Levi Semple	...Star.
A 1581	1300	D. A. Barton	... Triumph Hill.

Under 1905 Regulations—

B 1615		P. M. McKenzie	...Left Out, L.B. Maroodie, L. B. Minniehaha, Left Bank of.

DISTRICT NO. 2.

MISCELLANEOUS.

Under 1905 Regulations—

B 1016	2709	E. E. McCalman	... Sting Ray, Right Bank, Essequibo.
B 1548	3107	L. Roman and Fred Octave	...Mora Creek, Right Bank, White Water, Essequibo.
B 1640		T. B. Liverpool	...Sev Hill, Left Bank, Konawaruk.
B 1642		Evans Martins	...Waranana, Minnehaha, Left Bank, Konawaruk.
B 1660		E. M. Lawrence & T. Coates	...Turtle creek, Right Bank, Konawaruk, Left Bank, Essequibo.
B 1665		Henry Hart	...Patience Creek, Right Bank, Omai, Left Bank, Essequibo.
B 1697		Joshua Sobers	...Spacel, Prosperity, Mahdiana
B 1725		J. C. Smith, R. Smith & W. Thomas	...Maroudi Creek, Tiger Creek, Left Bank, Essequibo.
B 1729		G. Laurent and J. Douglas	...Crabwood, Konawaruk Creek.
B 1730		Wm. Robinson and H. Peters	...Crabwood No. I, Konawaruk Creek.
B 1731		Do. Do.	...Crabwood No. II, do.
B 1742		Joshua Rowley	...Lost Chance, St. Mary, Konawaruk.

DISTRICT NO. 3—MAZARUNI RIVER.

KABURI CREEK.—TRIBUTARY ON RIGHT BANK.

Under 1905 Regulations –

B 703	2119	S. E. R. Forbes	...Ohio Creek, Flat and Hills, Left Bank.
B 1099	2858	Do.	...Creek, Flats and Hills, Ohio, Left Bank.

SEMANG CREEK.—TRIBUTARY ON RIGHT BANK.

B 1159	2859	E. E. Blake and P. H. Cozier	...Himarally Creek, Left Bank.
B 1600	3146	Matilda Ursula Coz	...Rita Creek, Curasiri Creek, Left Bank.

TAKATU CREEK.—TRIBUTARY ON LEFT BANK.

Under 1905 Regulations—

B 1423		James I. Chapman, Stephen and Henry Wade	Prosperity Creek.
B 1428		David Ashby	... Last Chance Creek, Right Bank.
B 1429		Do.	... do.
B 1430		Adolphus and Stephen Moore	... Trial Creek, Right Bank.
B 1614	3179	James Soanes and Joseph E. Stoute	...Comfort at Last, Left Bank.

Digitized by Google

No. of Claim Licence.	No. of Tablet.	Name of Holder.	Situation.

SALE OF CLAIMS.—(CONTINUED.)

DISTRICT NO. 3—MAZARUNI RIVER—(CONTINUED.)

ENACHU CREEK—TRIBUTARY ON LEFT BANK.

Under 1903 Regulations—

A 1234		The Gem Syndicate (Precious stones) ...	Turtle Creek.

Under 1905 Regulations—

B 1562	3165	James Edgar Clementson ...	Kaupari Enachu Landing.

PUTARENG CREEK—TRIBUTARY ON LEFT BANK.

Under 1903 Regulations—

A 1221	485	D'Andrade Diamond Mines [Precious stones]	Main Creek.

Under 1905 Regulations—

B 1479	3087	H. T. De Freitas [Gold & Precious stones]	Esperanca, Creek, Left Bank of
B 1580		James Andrew [Precious stones] ...	Bonanza, Left Bank of

ISSENERO CREEK—TRIBUTARY ON LEFT BANK.

Under 1905 Regulations –

B 1076		F. Walcott ...	Skull Creek, Left Bank, Hymapuru Creek.
B 1618	3160	Robert Schomburgk ...	Patawahparu, Ourin Creek.
B 1621		Fitz Walcott ...	Turtle, Issenero.

HAIMARAKA CREEK—TRIBUTARY ON LEFT BANK.

Under 1905 Regulations—

B 1450		Robt. Schomburgk ...	Whybapa Creek, Right Bank.
B 1607	3150	do. ...	Haimaraka, Left Bank, Mazaruni flat, Left Bank of
B 1619		John Alexander Cameron and Henry Adolphus Deeges ...	Labaria Creek, Right Bank, Haimaraka, do.

MISCELLANEOUS.

Under 1905 Regulations—

B 1605		Francis Jacobs ...	Stone Creek, Left Bank.

Under 1905 Regulations—

B 1641		James Wickham Humphrey ...	Corkwood, Parris Creek, Right Bank, Pakutu, Left Bank, Massaruni.
B 1652		Fitz Walcott ...	Turtle Creek, No. 2 Issenero. do.
B 1663		Ho-a-Hing ...	Trial Creek, Seranamoo Creek, do.
B 1664		Do. ...	Do. do.
B 1670		David A. Hope ...	Turtle Creek, Left Bank, Semang, Right Bank, Massaruni.
B 1671		James Mitchell and J. Wills ...	Trial, Semang, Right Bank, Massaruni.
B 1675		John N. Caesar ...	Washey Creek, Right Bank, Haimaraka, Left Bank, Massaruni.
B 1698		R. D. Jackson ...	Alpha, Massaruni.
B 1701		L. A. Baron ...	Trial, Right Bank, Haimara, Massaruni.
B 1703		J. E. Clementson ...	Mora Creek, Turtle, Left Bank, Enachu, Massaruni.
B 1704		Do. ...	Do. do.
B 1720		Robert Schomburgk ...	Whylaparu, Isseneroo, Left Bank, Massaruni.
B 1721		Do. ...	Do. do.
B 1722		Do. ...	Do. do.
B 1723		Do. ...	Do. do.
B 1727	3294	J. F Comacho ...	Caubadula, Hymaraka, do.
B 1728		M. C. Cox ...	Rita Creek, No. 2, Kurassin, Semang, Right Bank, Massaruni.
B 1735		James Andrew ...	Breakfast Creek, Mazaruni do.
B 1736		Do. ...	Do. do.
B 1737		Rowland A. Moore ...	Alligator, Enachu, Left Bank, do.
B 1749	3296	J. A. Cameron and H. A. De Groots ...	Charity Creek, Left Bank, Isseneroo, Massaruni.
B 1750	3297	Do. ...	Do. do.

DISTRICT NO. 3—PURUNI RIVER.

BURGOMASTER LANDING ON LEFT BANK.

Under 1905 Regulations—

B 209	1644	Adventure Company ...	Expectation Hill, Anakuru.
B 210	1645	do. ...	do.
B 211	1646	do. ...	do.
B 212	1647	do. ...	do.

ANAKURA (KNOWN ALSO AS JUBILEE) CREEK,—TRIBUTARY ON LEFT BANK.

Under 1903 Regulations—

A 1502		F. R. D'Aguiar and A. Jones ...	Never Despair Creek.
A 1503		do. ...	La Providence Creek.

Under 1905 Regulations—

B 249	1643	Adventure Company ...	Good Faith Creek, R.B. In Time Creek, tributary on Left Bank.
B 719	2571	Adventure Company ...	In Hope Creek, tributary on Left Bank.
B 720	2572	do. ...	do.

Digitized by Google

No. of Claim Licence	No. of Tablet.	Name of holder.	Situation.

SALE OF CLAIMS.—(CONTINUED.)

DISTRICT No. 3—PURUNI RIVER.—(CONTINUED.)

MARA MARA CREEK,—TRIBUTARY ON LEFT BANK.

Under 1896 Regulations—

753	358	J. H. Muller	...In Time Creek.

Under 1905 Regulations—

B 1350		J. H. Muller	...Reef Dove, opposite Mara Mara.
B 1351		do.	...Bendego.
B 1451	3090	E. N. Small	...Mara Mara.
B 1452	3091	do.	... do.
B 1453	3088	do.	... do.
B 1454	3089	do.	... do.

STRONG HOPE,—TRIBUTARY ON RIGHT BANK.

Under 1899 Regulations—

6505	98	Mara Mara Gold Mining Company	...Faith Creek.

Under 1903 Regulations—

A 164	102	Mara Mara Gold Mining Co.	...Strong Hope Hill (Peter's Landing.)
A 228	99	do.	...Ali Hill, do.
A 229	100	do.	...Ladysmith Hill, do.
A 230	101	do.	...Surprise Hill, do.
A 231	97	do.	...Obi Hill, do.
A 232	103	do.	... do. do.
A 2720	105	do.	...No. E tributary of Strong Hope Creek, do.
A 2722	107	do.	...No. C do. do.
A 2723	108	do.	...No. D do. do.

MISCELLANEOUS.

Under 1899 Regulations—

3054	458	J. H. Muller	... In Hope Creek.

Under 1905 Regulations—

B 608	2356	M. Rodney	...Love Creek, L.B. Taparow Creek, Right Bank.
B 1491		E. Moore, J. Elvis and J. Carrol	...Manicole Creek, Left Bank.
B 1702		Joseph Benjamin	...Hopeful, Left Bank, Mara Mara, Puruni.
B 1732		J. H. Muller	...Unity, Puruni.
B 1744		P. J. Lewis	...Providence, Left Bank, Puruni.

DISTRICT NO. 4—GROETE CREEK.

GROETE CREEK,—TRIBUTARY ON LEFT BANK, ESSEQUIBO RIVER.

Under 1905 Regulations—

B 1353		D. Payne and E. Edmunds	...Mate Creek.
B 1490	3073	E. Stewart	...White Creek.
B 1563	3121	John Thompson, Philip A. Boston and J. A. Armstrong	...Salt, Left Bank of

DISTRICT NO. 4—CUYUNI RIVER.

AREMU CREEK—TRIBUTARY ON RIGHT BANK.

Under 1899 Regulations—

2238		H. & J. Austin	...Chance.
2281	1139	M. Cadogan	...Baden-Powell.
3090	3075	Aremu Mining Coy., Ltd.	...England.
5937	262	J. Toby	...Lady Smith.

Under 1903 Regulations—

A 1437	678	J. Cassell	... Brothers.

Under 1905 Regulations—

B 142	379	E. G Woolford	...Shop Hill, Right Bank
B 143	380	do.	... do.
B 1020		Ed. Boodie	... "
B 1051	2782	P. & A. Cummings & S. Li	...Recherché, Right Bank.
B 1120	2508	R. Allen & John Park	...America, Right Bank.
B 1167		E. Boodey	...Victory, Right Bank.
B 1574	3102	Fred. Thompson & Mary White	...Recherché, Right Bank of
B 1616		David Shepherd, & J. & A. Shepherd	...Affiance, Ration, Right Bank of [Right Bank of ...Atlas Hill, Perseverance Bank, Central Landing.

WHITE (OR QUARTZ-STONE) CREEK—TRIBUTARY ON RIGHT BANK.

Under 1899 Regulations—

174	114	Webster & Belgrave	...Sulphur Rose.
3473	113	A. A. Webster	...Success Jordan.

Digitized by Google

No. of Claim Licence.	No. of Tablet.	Name of Holder.	Situation.

SALE OF CLAIMS.—(CONTINUED.)

DISTRICT NO. 4—CUYUNI RIVER—(CONTINUED.)

AREMU CREEK—TRIBUTARY ON RIGHT BANK.

Under 1903 Regulations—

A 1157		A. McL. Ogle	...Albertha.
A 1158		A. A. Webster	...Rachel.
A 2753	112	A. McL. Ogie	... Port Arthur Hill

Under 1905 Regulations—

B 100	143	A. A. Webster	...Providence.
B 1050	2708	J. D'Abreu Serrao	...Main Creek (Quartz-Stone Landing.)
B 1547		John Glen Lewis	...White, Wild Cow.
B 1588	3123	James William Canterbury	...Good Faith Placer, St. George's, Right Bank of
B 1628		James William Canterbury	...Attachant, do. do.

WYAMU CREEK—TRIBUTARY ON RIGHT BANK.

Under 1899 Regulations—

60	1334	Humphreys & Hassell	...Jones Hill.
62	1336	do.	... do.
63	1337	do.	... do.
64	1338	do.	... do.

Under 1905 Regulations—

B 950	2652	Jonathan Dean	... In Time, St. John's Landing.
B 1516		G. Dinklage	... Pigeon, Right Bank of
B 1519	3127	George Dinklage	... Bonya, Right Bank, Wyamu, Right Bank, Cuyuni.
B 1520	3128	do.	... Rocky, Right Bank, do. do. do.
B 1525	3133	do.	... Rocky Creek, do. do. do. do.
B 1526	3134	do.	...Sookabe, do. do. do. do.
B 1527	3135	do.	...Carabba Creek, do. do. do. do.
B 1528	3136	do.	...Turtle, do. do. do. do.
B 1529	3137	do.	...Waldron, do. do. do. do.
B 1566	3103	John Alex. Lucas	...Elizabeth, Quarrel, do. do. do. do.
B 1568	3104	do.	...Contention, do. do. do. do.

IROMA CREEK—TRIBUTARY ON LEFT BANK.

Under 1905 Regulations—

B 410	2331	Nathaniel Williams & J. Campbell	...Deer Creek, Left Bank.
B 1370	3060	John Bobb	....Storm Creek, Left Bank.

DUKWARRI CREEK—TRIBUTARY ON LEFT BANK.

Under 1905 Regulations—

B 1092		J. G. de Freitas	...Diamond Creek, Left Bank of
B 1406		The B. G. Mines and Diamonds, Ltd. (Precious Stones)	...Main Creek.
B 1408		A. R. Gomes	...Marudi No. 1 Creek.
B 1409		do.	... do. No. 2 do.
B 1424		The B. G. Mines & Diamonds, Limited, (Gold & Precious Stones)	Main Creek.
B 1425		do. (do.)	do.
B 1426		do. (do.)	do.
B 1427		do. (do.)	do.

PAKATOUT, LEFT BANK, CUYUNI.

Under 1905 Regulations—

B 1398		M. J. C. De Freitas (Precious Stones) ...	Hit or Miss, Pakatout.

WENAMU AND MISCELLANEOUS.

Under 1905 Regulations—

B 518	2213	J. Knight	...Powis (St. John's Lodge), Right Bank of
B 787	2563	A. Douglas	...Arawak Matope, Right Bank.
B 836	2531	M. Vieira	... do. do.
B 1422	3065	Chas. Andrews	....Cyril, Right Bank, Flower, Left Bank of
B 1550	3140	J. Bobb & E. Johnston	... Arawak Matope Creek, Hill and flat, Right Bank of
B 1587	3151	Edward Simon & John C. W. Humphry	Saucepan, Long Island, above Pyuka Falls, Left Bank, Cuyuni.
B 1613	3156	Benjamin Lynch & Antonio Pestana	... Trial, Arawak, Right Bank, Cuyuni.
B 1657		Thomas Major	...Extenuate, Wenamu, Right Bank, Cuyuni.
B 1658		do.	...Extenuate No. 2, do.
B 1659		do.	...Extenuate No. 3, do. [Cuyuni.
B 1661		William Griffith and A. Griffith	...Charity Creek, Right Bank, Aremu, Right Bank,
B 1666		George Dinklage	...Cossie Creek, Waroomong Creek, Wenamu, Cuyuni.
B 1667		do.	...Hurri Creek, Cuyuni.
B 1668		do.	...Wallie Creek, Cuyuni.
B 1672		Samuel Burgess	...Perseverance No. 1, Waikuri, Right Bank, Cuyuni.
B 1673		do.	... do. No. 2, do. do.
B 1685		B. Philips and P. Headley	...Charity Bell, Wenamu, Cuyuni.
B 1688		Cyril Farnum	...Perseverance do.
B 1696		J. H. Stephens and H. A. Stephens	Snake, Perseverance, Iroma, Cuyuni.
B 1705		John Bobb	...Storm, Iroma, Left Bank, Cuyuni.
B 1706		Herman Thorpe	....Success Wappai, Cuyuni.
B 1707		John A. Smith	...Crab, Dukwarri, do.
B 1733		A. Thomas and J. Hughes	...White Water Copang, Cuyuni.
B 1755		J. Husbands, F. Matthews and F. Hart	...Perseverance, Right Bank, Iroma, Left Bank, Cuyuni.
B 1756		do.	... do. do.
B 1757		M. P. Camacho and M. P. Jorge	....White Water Copang Creek, Cuyuni.
B 1758		Elizabeth Gibson	...Conabaru, Right Bank, Wenamu, Cuyuni.

Digitized by Google

No. of Claim Licence.	No. of Tablet.	Name of Holder.	Situation.

SALE OF CLAIMS—(CONTINUED.)

DISTRICT NO. 4—CUYUNI RIVER—(CONTINUED.)

WENAMU AND MISCEELANEOUS.—(Continued.)

Under 1905 Regulations—

B 1777	3267	George Dinklage	... Pear, Wenamu, Cuyuni.
B 1778	3268	do.	... Carabboo, Wenamu, Cuyuni.
B 1779	3269	do.	... Hogun, do.
B 1780	3270	do.	... White, Left Bank Awaroowong, Wenamu, Cuyuni.
B 1781	3271	do.	... Awaroowong, Wenamu, Right Bank, Cuyuni.
B 1783	3273	do.	... Acurie, Left Bank, Carabboo, Wenamu, Cuyuni.
B 1785	3275	do.	... Whykee, Wenamu, Cuyuni.
B 1786	3276	do.	... Sirebe, Waldron, Wenamu, Cuyuni.
B 1787	3277	do.	... Carabboo, Wenamu, Cuyuni.
B 1799		Lewis A. Baron and L. Le Gay	... Coomang, Wenamu, Cuyuni.
B 1800		Jonas Jones and J. Alleyne	... In Time, Wenamu, Right Bank, Cuyuni.
B 1801		J. Hall J. Batson and S. Li	... Connawaparu, Wenamu, Right Bank, Cuyuni.
B 1802		do.	... do. No. 2, Wenamu, R. B., Cuyuni.
B 1803		do.	... Pretoria, Carapu Creek, do. do.
B 1804		do.	... Toorips, do. do.
B 1805		do.	... In Time, Rocky Creek, do. do.
B 1806		P. H. Cozier and E. E. Blake	... Socabe, do. do.
B 1807		T. Houston and A. Daniels	... Nellie Conabaro, do. do.
B 1809		J. W. London	... Charity, Tshuau do. do.
B 1813		D. H. & J. A. Eytle	... Adventure, Tshuau do. do.
B 1814		J. A. Eytle, M. Vieira & J. S. Orr	... Water Dog, do. do.
B 1815		do.	... Alligator, Tshuau do. do.
B 1816		do.	... Prosperity, do. do.
B 1817		George Dinklage	... Hogan Creek, Tshuau, do. do.
B 1818	3298	do.	... Wallie, do. do.
B 1823		M. P. Camacho and M. P. Jorge	... Massaruni Creek, Copang, Cuyuni.
B 1824		do.	... do.
B 1825		do.	... Plumrose Creek, Copang, Cuyuni.
B 1826		do.	... White Water Creek, do. do.
B 1827		do.	... do.
B 1828		do.	... do.
B 1829		do.	... do.
B 1831		B. T. Lynch, J. Cordis & J. Gordon	... Security Creek, Wenamu, Cuyuni.

DISTRICT NO. 5—BARIMA RIVER.

KAITUMA CREEK—TRIBUTARY ON LEFT BANK.

Under 1905 Regulations—

B 503	2201	G. H. Dinklage	... Kaituma Hill, Left Bank of
B 622	2435	do.	... do. do.
B 1504		V. M. D'Oliveira	... Hope Creek, Right Bank, White, Right Bank of

TEMAPOO CREEK—TRIBUTARY ON RIGHT BANK.

Under 1905 Regulations—

B 1154		Hall & Hinkson	... May Creek, Left Bank of

MANIKURU CREEK—TRIBUTARY ON RIGHT BANK.

Under 1899 Regulations—

1982	1492	W. Fitz-Herbert	... Falls Creek, Right Bank of
1984	1493	do.	... do. do.
2169	1883	Durant, Tait & Walker	... Deer Creek, Right Bank of
2959	1491	W. Fitz-Herbert	... Falls Creek, Right Bank of
5200	2345	Johnson, Holder & Johnson	... Dieu Merci, Left bank, Perseverance, Right bank of

Under 1903 Regulations—

A 1578	1771	L. Scanterbury	... Irene Creek, Right Bank, Thunder Creek, Left Bank of.

WARIMBO CREEK,—TRIBUTARY ON LEFT BANK.

Under 1896 Regulations—

631	719	Warimbo Development Syndicate	... Red Creek, Maipuriparu Creek, Left Bank of

Under 1899 Regulations—

1102	720	Warimbo Development Syndicate	... Warimbo Creek.
1637	721	Do.	... Do.
1638	722	Do.	... Do.
1639	723	Do.	... Do.
1640	724	Do.	... Do.
1641	725	Do.	... Do.
1642	726	Do.	... Do.
1643	727	Do.	... Do.
1644	728	Do.	... Do.
1645	729	Do.	... Do.

Digitized by Google

No. of Claim Licence.	No. of Tablet.	Name of Holder.	Situation.

SALE OF CLAIMS.—(CONTINUED.)

DISTRICT NO. 5—BARIMA RIVER—(CONTINUED.)

WARIMBO CREEK,—TRIBUTARY ON LEFT BANK—(Continued.)

Under 1899 Regulations—

1646	730	Warimbo Development Syndicate	Warimbo Creek.
1647	731	Do.	Do.
1648	732	Do.	Do.
1649	733	Do.	Do.
1650	734	Do.	Do.
1651	735	Do.	Tributary of Warimbo Creek.
1652	736	Do.	Warimbo Creek.
1653	737	Do.	Tributary of Warimbo Creek.
1654	738	Do.	Do.
1655	718	Do.	Do.
1656	701	Do.	Do.
1657	702	Do.	Do.
1658	703	Do.	Do.
1659	704	Do.	Do.
1660	705	Do.	Do.
1661	706	Do.	Do.
1662	707	Do.	Do.
1663	708	Do.	Warimbo Creek.
1664	709	Do.	Tributary of Warimbo Creek.
1665	710	Do.	Do.
2721	711	Warimbo Development Syndicate	Warimbo Creek.
2722	712	Do.	Do.
2723	713	Do.	Do.
2724	714	Do.	Do.
2725	715	Do.	Hill—Warimbo Creek.
2726	716	Do.	Do.
2727	717	Do.	Tributary of Warimbo Creek.

Under 1905 Regulations—

B 954	2792	W. C. Willock	Hope Creek, Left Bank of

ARAKAKA CREEK.—TRIBUTARY ON RIGHT BANK.

Under 1896 Regulations—

36	1395	Parrett and Burgess	Eagle Creek, Left Bank of
244	1116	Arakaka Placer and Mining Coy.	Right Bank of
245	1117	Do.	Do.
246	1118	Do.	Do.
247	1119	Do.	Do.
248	1120	Do.	Do.
249	1121	Do.	Do.
250	1122	Do.	Arakaka Creek. Left Bank of
251	1123	Do.	Left Bank of
252	1124	Do.	Arakaka Creek.
253	1125	Do.	Do.
254	1126	Do.	Do.
255	1127	Do.	Fryer's Creek, Left Bank of
256	1128	Do.	Arch Creek, Right Bank. Meeting Creek, Right Bank, Kokoballi, Right Bank of
257	1129	Do.	Dry Creek, Right Bank of
258	1130	Do.	Arakaka Creek.
259	1131	Do.	Fryer's Creek, Left Bank of
260	1132	Do.	Crab Creek.
261	1133	Do.	Tributary of
262	1134	Do.	Left Bank of
263	1135	Do.	Arakaka Creek.
264	1136	Do.	do. [Bank of
655	2970	Dragten & Rieck	Perseverance, Right Bank, Kokoballi, Right

Under 1899 Regulations—

284	2973	J. Cheong	Arakaka Creek.
1398	2974	do.	Kokoballi Creek, Right Bank of
1521	2975	do.	Arakaka Creek.
1522	2976	do.	do.
1527	2977	do.	Flat, Right Bank of
2511	2978	J. Cheong	Kokoballi Creek, Right Bank of
3177	1393	C. A. Parrett	Less Beholding Hill, Left Bank of
4569	1394	do.	do. do.
6365	2041	C. Rollox	Lily Creek, Right Bank of

ARAKAKA CREEK—TRIBUTARY ON RIGHT BANK—(Continued.)

Under 1905 Regulations—

B 207	2167	A. Bullins	Rattlesnake Creek, Left Bank of
B 821	2688	Edwards & Bennett	Pandora Creek, Right Bank, Kokoballi, Right Bank of.
B 1181		E. H. Carrington	Last Chance, Right Bank, Perseverance, Right Bank, Kokoballi, Right Bank of
B 1431		J. Cheong	Lily Creek, Right Bank, Kokoballi, Right Bank of
B 1532		Edward Ferguson	Kokoballi, Right Bank of

PACKERAPARU CREEK.—TRIBUTARY ON RIGHT BANK.

Under 1905 Regulations—

B 883	2580	J. W. Saunders	White Rose Creek, Right Bank, Packera, Right Bank of
B 1104	2805	Do.	Simmi-Simmi Creek, Do.
B 1105	2806	Do.	Do. Do.
B 1335	3022	Do.	Packera Creek, Right Bank of
B 1396	3023	Do.	Do.
B 1397	3024	Do.	Plaisance Hill, Right Bank Packera, Right Bank of
B 1555	3118	Benjamin Martin and David Sealy	Packeraparu, Right Bank of

Digitized by Google

No. of Claim Licence.	No. of Tablet.	Name of Holder.	Situation.

SALE OF CLAIMS—(CONTINUED.)

DISTRICT NO. 5—BARIMA RIVER—(CONTINUED.)

ARAKAKABARU CREEK.—TRIBUTARY ON RIGHT BANK.

Under 1903 Regulations—

A 101	2328	Wm. Sealy	...Akabaio, Left Bank of

WHANNA CREEK—TRIBUTARY ON RIGHT BANK.

Under 1899 Regulations—

2306	276	Austin & McEwan	...Charity Creek, Right Bank of
3546	2091	Thomas Burrell	...Tiger Creek, Right Bank of

Under 1905 Regulations—

B 803	2513	Jos. St. Louis	... Bee Creek, Right Bank of Manicole Creek, Right Bank of
B 980	2680	R. Johnson & G. Liverpool	... Thank God Creek, Right Bank Manicole, Right Bank of
B 1086	2780	Clement & St. Valle	...Manicole Creek, Right Bank of
B 1168	2829	J. T. Ford	...Comackaparu Creek, Left Bank, Cowanna, Left Bank, Takutu, Left Bank of
B 1169	2830	Do.	... Do. do. do
B 1460		S. Taylor	...Try Best, Right Bank, Manicole, Right Bank of
B 1464	3086	B. Lovell	...Contention Creek, Tassawinni, Right Bank of
B 1486		J. R. Austin	...Charity Hill, Charity Creek, Right Bank of

NEAR FIVE STAR LANDING ON RIGHT BANK.

Under 1896 Regulations—

300	1411	E. Charles	... Trial Creek, Right Bank, Barima.

Under 1905 Regulations—

B 1269	3066	J. N. Taylor	... Turtle Hill, Right Bank, Barima.

MISCELLANEOUS.

Under 1905 Regulations—

B 1309	3164	C. A. France	...Tengarie, Right Bank, Barima.
B 1646		Jas. E. Ferguson and Robt. Alex. Gritten.	D'Abreu, Left Bank, Arakakabaru, Right Bank, Barima.
B 1674		Lewis Scanterbury	....Turoo, Right Bank, Arakaka Creek, Right Bank, Barima.
B 1710		David Marcus	... Cross Over, Arakakabaru, Barima.
B 1715		Hubert Inniss	... Good Hope, White Creek, Kaitumea River, Barima.
B 1726		David Gill	... Crab Creek, Left Bank, Arakaka, Barima.
B 1734		E. H. Carrington	... Flower Creek, Right Bank, Barima.
B 1738		Nathaniel Charles	... Charity, Right Bank, Barima.
B 1739		William A. Sydney	... Better Hope, Chicken Hawk, Barima,
B 1740		Do.	... Right and Left Banks, do.

Under 1905 Regulations—

B 1745		David Marcus	...Good Faith, Arawattabaru, Barima River.
B 1747		J. O. Roach	...Better Man, Right Bank, Kokaballi, Arakaka, Barima.
B 1752		Samuel Taylor	....Perseverance, Creek, Left Bank, Lavinia, Right Bank, Akabois, Left Bank, Arakakaparu, Right Bank, Barima.
B 1830		S. Phillips and H. McLean	...Plum Creek, Whanna, Barima.
B 1837		The British Guiana Gold Mines, Ltd.	...Kokobally, Arakaka, Barima.

DISTRICT NO. 5—WAINI RIVER.

IMOTAI CREEK.—TRIBUTARY ON LEFT BANK.

Under 1905 Regulations—

B 71	1363	C. A. Lucienne and J. K. Chalmers	...Honey Bee.
B 172	539	Farnum and Smyth	...Hopeful.
B 178	536	E. Farnum	...Brush Bee, Arakabusa, Right Bank of
B 225	1447	Farnum and Smyth	...Consolation, No. 2.
B 341	2267	do.	...Hopeful.
B 1433	3028	J. Steaman	...Excelsior, Left Bank, Arakabusa, Right Bank of
B 1434	3029	do.	... do.
B 1598	3138	do.	...Arakabusa, Left Bank of
B 1608	3147	Charles Augustus Lucienne	...Brush Bee, Left Bank, Hopeful, Right Bank of
B 1643	3159	Eamanuel Richardson	...Venus, Right Bank, Imoti, Left Bank Waini.
B 1648		Joseph Steaman	...Arakabusa, Left Bank, Imoti, Left Bank, Waini.
B 1687		Ernest Farnum	...Hopeful, Imoti, Waini.
B 1716		Cyril Farnum	...Brush Bee, Imoti, Waini.
B 1717		do.	... do.

WANAMOO CREEK.—TRIBUTARY ON RIGHT BANK.

Under 1905 Regulations—

B 1539	3162	Charles Augustus Lucienne	...Thorn, Right Bank of
B 1540	3163	do.	... do.

Digitized by Google

No. of Claim Licence.	No. of Tablet.	Name of holder.	Situation.

SALE OF CLAIMS.—(CONTINUED).

DISTRICT NO. 5—BARAMA RIVER.

IANNA CREEK.—TRIBUTARY ON RIGHT BANK.

Under 1896 Regulations—			
1007	1438	H. Chichester	...Crab.
Under 1899 Regulations—			
3938		E. Farnum	...Maroon.
4469	1441	W. H. Goring	...A hill near First Creek.
Under 1903 Regulations—			
A 905		W. J. Smyth	...Sand, Right Bank of

TAKUTU CREEK.—TRIBUTARY ON LEFT BANK.

Under 1903 Regulations—			
A 2761	1752	Steadman Aaron	... Bamyah.
Under 1905 Regulations—			
B 1500		E. C. Harding	...Turribaru, Left Bank of

MASSAWINNI CREEK.—TRIBUTARY ON LEFT BANK.

Under 1905 Regultions—			
B 329	2161	J. Joseph	...Faithful.
B 1541	3106	Charles Davilar	...Pass Over Creek.
B 1645		Alexander Jackson	...Himarally, Massawinni, Left Bank, Barama.
B 1649		Samuel Alex. Grant	...Haima, Right Bank, Takatu, Left Bank, Barama.
B 1662		Julius Pedro and James Eastman	...Deer Creek, R. B., Wamatta, R. B., Barama.
B 1712		Peter Aaron	...Bamboo Creek, Wamatta, Left Bank Barama.
B 1713		Thomas Elliott and Samuel Yard	...Excelsior, Haima, Barama.
B 1718		Cyril Farnum	...Mafeking, Yackicoro, Barama.
B 1719		do.	... do.
B 1746		Thomas Elliott and S. Agard	... Takatu, Left Bank, Barama.
B 1753		N. Gray, S. Wellington & Jas. Campbell	Haima, R.B., Takutu Creek, L. B., Barama.
B 1754		do.	... do.
B 1761		James N. Klien and W. Gay	...Takatu, Left Bank, Barama.

MISCELLANEOUS.

Under 1899 Regulations—			
2611		E. & S. Kingston	... Consideration, Mowassee, Left Bank, Barama.
Under 1905 Regulations—			
B 740	2480	E. C. Harding	...Micobaru, left bank, Turubaru, left bank, Barama.
B 824	2514	John Fernandes	...Perseverance, Right Bank, Barama.
B 1461		L. W. Briceau	...Yakikuru, Right Bank, Barama.
B 1482		E. C. Harding	...White, Left Bank, Barama.
B 1569		Charles Frederick Evelyn	...Bamboo, Wamatta, Left Bank, Barama.
B 1604		Samuel Alexander Boston, Joseph Jordon and Henry Boston.	Munaree, Left Bank, Locust Creek, Left Bank, White Creek, Left Bank, Barama.

Digitized by Google

Judicial Notices.

SUPREME COURT OF BRITISH GUIANA.

COUNTY OF DEMERARA.

FULL COURT (APPEAL COURT.)

HEARING LIST.

THE following appeals are fixed for hearing on Monday, 26th day of June, 1911:—

Appellants.	Respondents.	Nature of Appeal.
WO LEE & Coy.	J. P. SANTOS & Co., LTD.	From receiving order made against Wo Lee & Co., on 20th May, 1911.
F. O. Low, Counsel.	P. N. Browne, Counsel.	
B. E. C. Belmonte, Solicitor.	F. Dias, Solicitor.	
W. T. JOHNSON.	H. H. LAURENCE.	From judgment of the Court given on the 10th May, 1911.
J. J. Nunan, Actg. Atty. General.	E. G. Woolford, Counsel.	
Jos. A. King, Crown Solicitor.	R. Dinzey, Solicitor.	

L. C. DALTON,
Registrar.

Registrar's Office of British Guiana, Georgetown, Demerara, this 9th day of June, 1911.

LIMITED JURISDICTION.

HEARING LIST.

THE following actions are fixed for hearing on the undermentioned dates:—

Plaintiffs.	Defendants.	Nature of Claim.
THURSDAY, 15TH JUNE, 1911.		
M. E. PAYNE.	D. L. HUTCHINSON.	$750—damages for breach of contract.
S. E. Wills, Counsel.	P. N. Browne, Counsel.	
J. Elcazar, Solicitor.	R. Dinzey, Solicitor.	
MOHABIR.	L. P. SUKOOL, *et al*	Delivery of paddy and $100 damages.
J. S. McArthur, Counsel.	M. DeSouza, Solicitor.	
MONDAY, 19TH JUNE, 1911.		
H. H. LAURENCE.	W. T. JOHNSON.	$1,049.58—Pro. Note, commission, interest on mortgage & foreclosure of mortgage.
H. H. Laurence, Counsel.	J. J. Nunan, Actg. Atty. General.	
R. Dinzey, Solicitor.	J. A. King, Solicitor.	
J. W. FERGUSON.	C. E. SIMON.	Declaration as to ownership of a house.
E. A. V. Abraham, Solicitor.	J. Elcazar, Solicitor.	

L. C. DALTON,
Registrar.

Registrar's Office of British Guiana, Georgetown, Demerara, this 8th day of June, 1911.

APPELLATE JURISDICTION.

HEARING LIST.

THE following appeals are fixed for hearing on the 16th June, 1911:—

Appellants.	Respondents.
MATHIAS GRENVILLE.	SOPHIA TOBY.
E. A. Hunte, Solicitor.	
B. CABRAL.	A. WHARTON.
G. J. De Freitas, Counsel.	J. S. McArthur, Counsel.

L. C. DALTON,
Registrar.

Registrar's Office of British Guiana, Georgetown, Demerara, this 8th day of June, 1911.

NOTICE is hereby given that there will be a sitting of the Supreme Court at New Amsterdam, Berbice, on Monday, the 19th day of June, 1911, at the hour of 12.30 o'clock, p.m., and following days.

L. C. DALTON,
Registrar.

Registrar's Office of British Guiana, Victoria Law Courts, Georgetown, Demerara, this 9th day of June, 1911.

COUNTY OF BERBICE.

APPELLATE JURISDICTION.

HEARING LIST.

THE following appeal is fixed for hearing on Monday, the 19th June, 1911, at 12.30 o'clock, p.m:—

Appellants.	Respondent.
RUGBAR AND PEERBACCUS.	J. R. HILL.
Edward Luckhoo, Solicitor.	

L. C. DALTON,
Registrar.

Registrar's Office of British Guiana, Georgetown, Demerara, this 9th day of June, 1911.

Local Government Board Notices.

IT is hereby notified that the Local Government Board has approved of the Estimate and Assessment submitted by Plaisance Village Council for the service of the financial year ending 31st March, 1912.

W. E. BELLAMY,
Acting Secretary to the Board,
and Inspector of Districts.

Local Government Board,
Georgetown, 7th June, 1911.

NOTICE is hereby given that the Local Government Board with the approval of the Governor-in-Council has declared that the abandoned Plantations "Hyde Park" and "Grove" situate on the right bank of the Essequibo River, in the county of Essequibo and colony of British Guiana, and bounded on the North by the Essequibo River; on the South by Crown Lands; on the East by Plantation "Parika" and on the West by Plantation "Look Out," shall be a Country District under the provisions of the Local Government Ordinance No. 13 of 1907.

W. E. BELLAMY,
Acting Secretary to the Board,
and Inspector of Districts.

Local Government Board,
Georgetown, 7th June, 1911.

Digitized by Google

Registrar's Notices.

REGISTRAR'S OFFICE,
Georgetown, Demerara,
12th May, 1911.

IN THE MATTER OF THE COMPANIES ORDINANCE, 1898.

NOTICE is hereby given in terms of Sub-section 3, section 217 of Ordinance 21, 1898. (Companies Ordinance), that at the expiration of three months from the date of this notice the names of the undermentioned Companies will, unless cause is shown to the contrary, be struck off the Register and the Company will be dissolved.

L. C. DALTON,
Registrar.

The Barima Gold Mining Company, Limited,
Scott and Company, Limited.

BRITISH GUIANA.—REGISTRAR'S OFFICE.

WHEREAS the following Account has been rendered to this Office, viz., the Account and Vouchers of Joaquin de Nobrega, Administrator of the Estate of L. C. Lugard, deceased, for a period from 18th January, 1910, to 19th May, 1911.

NOTICE is hereby given to all parties interested that the said Account and Vouchers will remain in this Office for the space of three weeks from the 20th day of May, 1911, and all parties interested having objections to the said Account and Vouchers must state the same in writing during office hours within the said period of three weeks after the expiration of which the said Account and Vouchers will be submitted to the Accountant of Court for examination and report.

Georgetown, Demerary, this 19th day of May, 1911.

L. C. DALTON,
Registrar.

Post Office Notices.

ROYAL MAIL ARRANGEMENTS.

MAILS for Europe, St. Michaels (Azores), the West Indies and New York by the R.M.S. "Berbice," will be closed at the General Post Office on Saturday, 10th June, at 7 p.m.

Letters for despatch by this Mail may be posted in City Street Boxes up to 6 p.m.

Postal matter will be registered at G.P.O. and at City Branch Offices up to 5 p.m.

Parcels received at G.P.O. and at City Branch Offices up to 4 p.m.

British Postal Orders may be purchased at the City Branch Offices any day (Sundays excepted) from 6.30 a.m. to 5.30 p.m. and at G.P.O. from 7 a.m. to 5 p.m.

Money Orders issued at G.P.O. and Cornhill Street up to 1 p.m.

Postal matter handed in at the G.P.O. counter will be received after closing of this Mail on payment of extra postage as follows:—

Ordinary postal matter within 30 minutes, 2 cents.

Ordinary postal matter within 60 minutes, 12 cents.

Ordinary letters only, from 2 p.m. to 4 p.m. on Sunday, 11th instant, 24 cents.

Registered matter within 30 minutes after closing of Registered Mail, 4 cents.

COUNTRY MAILS will be forwarded to Georgetown, as follows:—

DEMERARA.—East Coast, by Train leaving Mahaica at 5.20 p.m.

DEMERARA.—West Coast, by Train leaving Greenwich Park at 4.25 p.m.

DEMERARA.—East Bank, by Motor-bus leaving Grove at 2.05 p.m.

DEMERARA.—West Bank, by Carrier Tricycle leaving Wales at 1.50 p.m.

DEMERARA.—Upper River and Potaro District, by Steamer leaving Wismar at 8.30 a.m.

BERBICE.—By Train leaving Rosignol at 6.55 a.m.

ESSEQUEBO COAST, LEGUAN, AND WAKENAAM.—By Steamer leaving Onderneeming at noon.

ESSEQUEBO-BARTICA.—By Steamer leaving at 8 a.m. on 9th.

ESSEQUEBO, NORTH WESTERN DISTRICT.—By Steamer leaving Mt. Everard at 8 a.m. on 8th.

A. W. SWAIN,
Postmaster General.

General Post Office,
Georgetown, 6th June, 1911.

ADOPTION OF IMPERIAL PENNY POSTAGE BY RHODESIA.

POST OFFICE DEPARTMENT,
Georgetown, British Guiana,
7th June, 1911.

REFERRING to Post Office Notice of the 21st October, 1907, notice is hereby given for general information that the Post Office of Rhodesia has accepted the rate of one penny per ounce for letters passing in either direction.

A. W. SWAIN,
Postmaster General.

General Register Office Notices.

IN accordance with the requirements of section 14 of the Marriage Ordinance No. 25 of 1901, notice is hereby given of the appointment of the following Marriage Officer to the Ministerial Charge of the Registered Buildings hereinafter mentioned:—

Reverend A. M. Hale, *vice* Reverend S. G. Grant.
Parish Church, S. Peter's, Enterprise, Leguan, Essequibo River District.
S. Barnabas', Louisiana, Leguan, Essequibo River District.
S. Stephen's, Richmond Hill, Leguan, Essequibo River District.
S. James, Hog Island, Essequibo River District.

J. F. GODFREY,
Registrar General.

General Register Office,
Victoria Law Courts,
Georgetown, Demerara,
8th June, 1911.

IN accordance with the requirements of section 14 of the Marriage Ordinance No. 25 of 1901, notice is hereby given of the Postal Address of the following Marriage Officer:—

Reverend A. M. Hale,
The Vicarage, Met-en-Meerzorg,
West Coast, Demerara.

J. E. GODFREY,
Registrar General.

General Register Office,
Victoria Law Courts,
Georgetown, Demerara,
8th June, 1911.

Customs' Notice.

THE Colonial Bonded Warehouse, New Amsterdam, Berbice, will be closed on Saturday, 1st July, and Monday, 3rd July, 1911, for the purpose of stock-taking.

A. B. ALLT,
Acting Comptroller of Customs.

Custom House,
Georgetown,
9th June, 1911.

Licensing.

SOUTH ESSEQUEBO JUDICIAL DISTRICT.

NOTICE is hereby given that a Special Licensing Meeting will be held at Leguan Court Room on Wednesday, the 15th day of June, 1911, at 12 o'clock, noon, for the purpose of considering an application from Jacob Fung for the transfer of his Retail Spirit Shop Licence for premises situate at Enterprise, Leguan, to and in favour of William Sue-a-Quan.

Justices of the Peace are requested to attend at the time and place mentioned.

EDMUND J. MACQUARRIE,
Stipendiary Magistrate

Enterprise, Leguan,
31st May, 1911.

LICENSING MEETING.

GEORGETOWN JUDICIAL DISTRICT.

NOTICE is hereby given that a Special Licensing Meeting will be held at the Magistrate's Court, Georgetown, at 12 o'clock, noon, on Friday, the 16th June, 1911, for the purpose of considering an application from Luiz Martins for the transfer of his Retail

Digitized by Google

Spirit Shop Licence for premises at lot 13 A, South Cumingsburg to Gregorio Bettencourt.

Justices resident in the district are requested to attend at the time and place abovementioned.

J. K. D. HILL,
Stipendiary Magistrate.

Georgetown,
2nd June, 1911.

EAST COAST JUDICIAL DISTRICT.

NOTICE is hereby given that a Special Licensing Meeting will be held at the Sparendaam Court Room on Monday, the 26th day of June, 1911, at 12 o'clock, noon, for the purpose of considering an application from Joao de Souza Henriques for the transfer of the retail Spirit Shop Licence held by him for premises situate at lot 13, Plaisance, to and in favour of Antonio Joao Fernandes.

Justices of the Peace are requested to attend at the time and place abovementioned.

E. A. BUGLE,
Stipendiary Magistrate.

Friendship, E.C.,
9th June, 1911.

Public Works Department.

NOTICE.

Appointment of Land Surveyors.

THE Board of Examiners appointed by His Excellency the Governor under the Land Surveyor's Ordinance, 1891, has arranged to hold an examination on the 20th and 21st June, 1911.

2. The examination will be held in the Law Library, Victoria Law Courts, and will embrace the subjects named in section 6 of Ordinance 20 of 1891, and will be in accordance with the Regulations published in the "Gazette" dated 9th January, 1909. Copies of the Regulations can be obtained by intending candidates on application to the Secretary to the Board at the Office of the Public Works Department.

3. Any persons desirous of appearing for such examination must give notice to the Chairman of the Board of his intention of so doing on or before the 12th June, and must submit for inspection, on or before the 17th June, a receipt from the Treasury for the deposit of the amount of the fee, as required by section 8 (3) of Ordinance 20 of 1891.

R. J. SCOTT BUSHE,
Acting Colonial Civil Engineer,
and Chairman, Board of Examiners
for Land Surveyors.

Public Works Department,
Georgetown, 31st May, 1911.

Miscellaneous.

NOTICE OF APPLICATION

FOR TRANSFER OF A LICENCE TAKEN OUT IN RESPECT OF ANY BUSINESS OR TRADE.

NOTICE is hereby given that Harsohai, executor, and Dookanie, executrix (widow), under the last will and testament of Moolisingh, deceased, residing at Hampton Court, the holders of licences Nos. 217/42, 268/43, 38/13 and 267/7 for carrying on a dry goods and provision business and for the sale of tobacco, wine and malt liquors and opium by retail at Hampton Court, in the county of Essequebo, and Antonio Joaquin Da Silva, residing at Danielstown, in the county of Essequebo, have given the Commissary of Taxation of the North Essequebo Fiscal District, notice of the intention to transfer the said licences to the said Antonio Joaquin Da Silva. Any person having a claim of over $100 for a liquidated sum against the said Harsohai, executor, and Dookanie, executrix (widow), under the last will and testament of Moolisingh, deceased, and desiring to oppose the said transfer, must give to the said Commissary within 14 days of the date of this notice, a written notice objecting to the said transfer.

G. L. BECKLES GALL,
District Commissary of Taxation,
North Essequebo Fiscal District.

Richmond,
Essequebo,
1st June, 1911.

NOTICE OF APPLICATION

FOR TRANSFER OF A LICENCE TAKEN OUT IN RESPECT OF ANY BUSINESS OR TRADE.

NOTICE is hereby given that Kong-a-Man, residing at Vryheid's Lust, the holder of licences Nos. 879/54, 972/47 and 185/10 for carrying on a shop and for the sale of tobacco, wine and malt liquors at Vryheid's Lust, and Woon-a-Tai, residing at Non Pareil, have given the Commissary of Taxation of the East Coast Demerara Fiscal District, notice of the intention to transfer the said Licences to the said Moon-a-Tai. Any person having a claim of over $100 for a liquidated sum against the said Kong-a-Man, and desiring to oppose the said transfer, must give to the said Commissary within 14 days of the date of this notice, a written notice objecting to the said transfer.

STANISLAUS WALKER,
District Commissary of Taxation,
East Coast Fiscal District.

Triumph,
31st May, 1911.

NOTICE OF APPLICATION

FOR TRANSFER OF A LICENCE TAKEN OUT IN RESPECT OF ANY BUSINESS OR TRADE.

NOTICE is hereby given that John de Silva, residing at Triumph, the holder of Licences Nos. 431/6, 582/7, 280/2, 152/2 and 555/3 for carrying on a general provision shop and for the sale of tobacco, wine and malt liquors, opium and drugs at Triumph, and Jose Rodrigues, residing at Triumph, have given the Commissary of Taxation of the East Coast Demerara Fiscal District, notice of the intention to transfer the said Licences to the said Jose Rodrigues. Any person having a claim of over $100 for a liquidated sum against the said John de Silva, and desiring to oppose the said transfer, must give to the said Commissary within 14 days of the date of this notice, a written notice objecting to the said transfer.

STANISLAUS WALKER,
District Commissary of Taxation,
East Coast Fiscal District.

Triumph,
East Coast,
2nd June, 1911.

NOTICE OF APPLICATION

FOR TRANSFER OF A LICENCE TAKEN OUT IN RESPECT OF ANY BUSINESS OR TRADE.

NOTICE is hereby given that T. A. Chung Schee, residing at Hyde Park, Demerara River, the holder of Licences Nos. 3/328, 2/427, 1/252, 3/272 and 1/504, for carrying on a general provision business and for the sale of tobacco, drugs, gunpowder by retail and a pawnbroking business at Hyde Park, Demerara River, and Chung Wee, residing at Caledonia, Pomeroon, have given the Commissary of Taxation of the Demerara River Fiscal District, notice of the intention to transfer the said licences to the said Chung Wee. Any person having a claim of over $100 for a liquidated sum against the said T. A. Chung Schee and desiring to oppose the said transfer, must give to the said Commissary within 14 days of the date of this notice, a written notice objecting to the said transfer.

C. H. E. LEGGE,
Commissary of Taxation,
Demerara River District.

8th June, 1911.

SEIZURE.

PURSUANT to the provisions of Ordinance No. 32 of 1903, I, the undersigned, or some person duly authorised in writing by me, will sell publicly to the highest bidder at the hour of 12, noon, on Tuesday, the 4th July, 1911, at the Magistrate's Court Room, Hyde Park, Demerara River, unless claimed in terms of the law, the following articles:—

50 hardwood posts; and
145 spars,

Digitized by Google

the whole seized and the possession thereof taken by Mr. V. Roth, an Officer of the Department of Lands and Mines, from one Nanhoo, on the 5th May, 1911, on Crown Land on the right bank of the Mabiri creek below Licence No. A 238, in the Demerara River Judicial District.

The articles are lying where seized.

Terms of Sale:—Cash, with royalty and auction dues.

O. E. L. SHARPLES,
Stipendiary Magistrate,
Demerara River Judicial District.

Christianburg,
June 2nd, 1911.

NORTH WESTERN JUDICIAL DISTRICT.

WHEREAS the following quantity of Raw Gold was seized at No. 5 Mining District, Barama, in the North Western Judicial District, for being in unlawful possession, I hereby give notice in accordance with the provisions of Section 57 (1) of the Mining Ordinance No. 1 of 1903, that any person or persons having claim to the said raw gold are hereby required to notify the Magistrate in writing of the same on or before Thursday, 29th June, 1911.

Unclaimed property and description of same.	Under what circumstances lodged.
4 dwts. 15 grs. more or less of raw gold.	Seized by J. N. Humphrys, Sub-Warden, Barama, on the 24th March, 1911 from Marcelino Atkinson, for unlawful possession.

H. THOMPSON KING,
Stipendiary Magistrate.

Morawhanna,
North Western Judicial District.
28th April, 1911.

SEIZURE.

PURSUANT to the provisions of Ordinance No. 32 of 1903, I, the undersigned, or some person duly authorised in writing by me, will sell publicly to the highest bidder at the hour of 12, noon, on Thursday, the 15th June, 1911, at the Magistrate's Court-room, Mallali, unless claimed in terms of the law, the following articles:—

3 Wallaba sills, 25' x 7'.

seized and the possession thereof taken by Mr. Vincent Roth, an Officer of the Department of Lands and Mines, on the 24th April, 1911, from persons unknown, on Crown land on the left bank of the Kamakabra creek, in the Demerara River Judicial District.

The articles are lying where seized.

Terms of Sale:—Cash, with royalty and auction dues.

O. E. L. SHARPLES,
Stipendiary Magistrate,
Demerara River Judicial District.

Christianburg,
May 9th, 1911.

BRITISH GUIANA.

IN THE MATTER OF THE PROBATES (BRITISH AND COLONIAL) ORDINANCE, 1893, IN THE GOODS OF CAROLINE MAY LAILAVOIX, DECEASED.

NOTICE is hereby given that after the expiration of fourteen days from the publication hereof application will be made to the Registrar for the recording of the probate of the last will and testament of Caroline May Lailavoix, formerly of No. 2 Eversfield Place, St. Leonard's on Sea, in the County of Sussex, and late of Shorts Point, Okanagan Lake, British Columbia, in the Dominion of Canada, wife of Ludovic (Louis) Lailavoix, deceased, granted by His Majesty's High Court of Justice in England in the Principal Probate Registry thereof on the 5th day of January, 1909.

JOHN HENRY DOWNEY,
Executor.

By his Attorney,
A. ST. F. DARE.

7, Commerce Street,
Georgetown, Demerara,
10th June, 1911.

BRITISH GUIANA.—MEDICAL DEPARTMENT.

ABSTRACT OF REPORTS OF HOSPITALS AT THE UNDERMENTIONED INSTITUTIONS.

FOR THE WEEK ENDING SATURDAY, 15TH APRIL, 1911.

HOSPITALS AT	Remaining from last week.			Admitted in the week.			Discharged in the week.			Died in the week.			Remaining at the end of the week.			Increase.	Decrease.	Number of Inmates.			Percentage of Sickness.	REMARKS.
	M.	F.	T.	M.	F.	T.	M.	F.	T.	M.	F.	T.	M.	F.	T.	Total.	Total.	M.	F.	T.	Total.	
B. M. P. Settlement ...	5	...	5	2	...	2	2	...	2	...	...	...	5	...	5	...	...	148	...	148	4·7	
Georgetown Prison ...	3	1	4	3	...	3	3	1	4	...	...	...	3	...	3	...	1	107	14	121	5·8	
New Amsterdam Prison ..	2	1	3	...	...	...	...	...	...	...	...	...	2	1	3	1	...	37	5	42	7·1	
Suddie Prison ...	1	...	1	1	...	1	...	...	...	...	...	...	2	...	2	...	...	33	6	39	5·1	
Queenscleming Indus-trial School ...	2	...	2	6	...	6	5	...	5	...	...	...	3	...	3	1	...	99	...	99	8·1	
Total ...	13	2	15	12	...	12	10	1	11	...	...	...	15	1	16	2	1	424	25	449	6·	

J. E. GODFREY,
Surgeon General.

NOTICE.

ESTATE OF BENJAMIN STOUTE BAYLEY, DECEASED.

ALL Creditors on the Estate of B. S. Bayley, deceased, late of Brickdam, Georgetown, are hereby required to file their claims within three months from the date of the first publication of this notice with the first undersigned at the office of Bayley & Co., Water Street, Georgetown, and all persons indebted to the said Estate are requested to make immediate payment of the amounts due by them.

After the expiration of the said period of three months the Administrator will proceed to distribute the Estate and deal with such claims only of which he shall have had notice, and all claims of which he

Digitized by Google

shall not have had notice shall thereafter be dealt with as regards such assets only as remain undistributed.

H. C. BAYLEY,
Executor under the Last Will and Testament of the said B. S. Bayley, deceased.

Demerary.

[THIS IS THE SECOND PUBLICATION, THIS 10TH DAY OF JUNE, 1911.]

NOTICE.

ALL persons claiming to be entitled as heirs to the residue of the Estate of Helena Gonsalves Jardine, deceased, are required to send in to me their names with proof of the relationship on or before Monday, the 19th June, 1911, after which date I will proceed to divide the Estate amongst such as may have established their claims according to law.

JOAQUIM DA SILVA,
Executor to the Estate of Helena Gonsalves Jardine, Deceased.

Lot 217, South Street,
Lacytown, Georgetown, Demerara.

NOTICE.

POOR LAW DEPARTMENT.

IN accordance with Ordinance 12 of 1903, the Chairman, Poor Law Commissioners, or his lawful deputy, will expose for sale by public auction at the Alms House on Saturday, 10th June, 1911, at 12, noon, the following articles :—

2 Bone Studs	1 Brass Chain
2 Silver Studs	6 Purses
1 Brass Link	1 American Coin
3 Armlets	1 Silver Ear Pick
10 Rings	1 Earring
2 Silver Bracelets	3 Razors
1 Brass Bangle	2 Pairs Scissors
4 Penknives	1 Hammer

1 File.

Terms of Sale :—Cash, with 2% for Church and Poor Fund.

W. H. COOK,
Secretary, Poor Law Commissioners.

SUMMARY OF REPORTS OF ESTATES' HOSPITAL FOR THE WEEK ENDING SATURDAY, 15TH APRIL, 1911.

	In-Patients.			Out-Patients.		
	M.	F.	T.	M.	F.	T.
Remaining from last week	734	300	1034	85	52	137
Admitted during week ...	633	264	897	115	94	209
Discharged during week..	657	292	949	98	51	149
Died during week ...	13	14	27	...	...	...
Remaining at end of week.	697	258	955	102	95	197
Increase	...	...	...	17	43	60
Decrease ...	37	42	79	...	...	...

J. E. GODFREY,
Surgeon General.

GEORGETOWN, DEMERARA.—Printed and Published every *Wednesday and Saturday*, and on such Extraordinary Days as may be directed by His Excellency the Governor, by "The Argosy" Company, Limited, at their Office, Lot 35, Water Street Robb's Town. Subscription—Four Dollars per annum; Single Copies, 4 Cents each.—Saturday, 10th June, 1911.

Digitized by Google

Digitized by Google

Digitized by Google

VOL. XXXIII. No. 48.

1,589

The Official Gazette

OF BRITISH GUIANA.

Published by Authority of His Excellency the Governor.

GEORGETOWN, WEDNESDAY, JUNE 14TH, 1911.

Government Notices.

GOVERNMENT SECRETARY'S OFFICE,
Georgetown, Demerara,
302. 13th June, 1911.

HIS Excellency the Governor directs the publication, for general information, of the following depatch from the Secretary of State for the Colonies on the subject of the illuminated address presented to Her Majesty the Queen by the Marys of British Guiana :—

Downing Street,
23rd May, 1911.

Sir,—I have the honour to acknowledge the receipt of your despatch of the 26th April, and to inform you that Her Majesty the Queen is much pleased with the illuminated address presented to her by the Marys of British Guiana; and that Her Majesty desires me to request you to convey to the subscribers her most grateful and sincere thanks for this additional token of their loyalty and goodwill.

I have, &c.,

(Sgd.) L. HARCOURT.

Governor,
Sir F. M. Hodgson, K.C.M.G.

303. 13th June, 1911.

HIS Excellency the Governor has been pleased to appoint Dr. C. M. Burton to be a Public Vaccinator for the Georgetown Vaccination District.

His Excellency has been further pleased to appoint Dr. Burton's residence at lot 91, Middle Street, to be a Station at which he shall attend daily at 11 a.m. for the purpose of vaccinating persons.

304. 13th June, 1911.

HIS Excellency the Governor has been pleased to grant to Eustace Eyare King, Esquire, Second Grade Commissary of Taxation, leave of absence on full salary for three months from the 1st instant with an extension of leave on half salary for three months.

305. 13th June, 1911.

REFERRING to Government Notice No. 244 of the 9th May last, His Excellency the Governor has been pleased to grant to John Perot Preston Gordon Allt, Esquire, Second Class Officer of Customs, an extension of leave on full salary to the 30th instant.

306. 13th June, 1911.

REFERRING to Government Notice No. 107 of the 7th March last, Ponsonby Thornhill, Esquire, Third Class Clerk, Treasury Department, resumed the duties of his office on the 7th instant.

CONSULAR NOTICE.

307. 13th June, 1911.

NOTICE is hereby given for general information that the King's Exequatur empowering Domingos de Oliveira Alves, Esquire, to act as Consul for Brazil at Georgetown, has received His Majesty's signature.

By Command,

CHARLES T. COX,
Government Secretary.

Official Receiver's Notices.

BRITISH GUIANA.—IN THE SUPREME COURT.

In Insolvency No. 10 of 1911.

Re MANOEL DIAS, Debtor.

NOTICE is hereby given that on a petition dated 9th June, 1911, a Receiving Order against Manoel Dias, shopkeeper, residing and carrying on business on lot 112, Duke Street, Kingston, in the city of Georgetown, was made by the Supreme Court, on the 10th day of June, 1911.

NOTE.—All debts due to the estate should be paid to me.

W. A. PARKER,
Official Receiver.

Dated 13th June, 1911.

Digitized by Google

BRITISH GUIANA.—IN THE SUPREME COURT.

In Insolvency No. 10 of 1911.

Re MANOEL DIAS, Debtor.

NOTICE is hereby given that the first meeting of creditors in the above matter will be held on the 21st day of June, 1911, at my Office in Georgetown, at 12 o'clock, noon.

To entitle any creditor to vote thereat his proof must be lodged with me not later than 4 o'clock on the 20th day of June, 1911.

Forms of proxies can be obtained from this office.

The Public Examination of the debtor is fixed for Saturday, the 1st day of July, 1911, at Victoria Law Courts, at 10.30 o'clock in the forenoon.

W. A. PARKER,
Official Receiver,

Dated 13th June, 1911.

BRITISH GUIANA.—IN THE SUPREME COURT.

In Insolvency No. 6 of 1911.

Re KHIRATEE, Insolvent.

In Insolvency—Notice is hereby given that Khiratee, of 95, La Penitence Street, Albouystown, Huckster, was on the 20th day of May, 1911, adjudged Insolvent by the Supreme Court.

W. A. PARKER,
Official Receiver.

Dated 23rd May, 1911.

BRITISH GUIANA.—IN THE SUPREME COURT.

In Insolvency No. 7 of 1911.

Re GEORGE SEYMOUR, Insolvent.

In Insolvency.—Notice is hereby given that George Seymour, residing on lot 6, Green Street, Georgetown, and carrying on business on lot 12, High Street, Georgetown, was on the 23rd day of May, 1911, adjudged Insolvent by the Supreme Court.

W. A. PARKER,
Official Receiver.

Dated 23rd May, 1911.

BRITISH GUIANA—IN THE SUPREME COURT.

In Insolvency No. 5 of 1911.

Re MOOLA SING, Insolvent.

In Insolvency—Notice is hereby given that Moola Sing, of Maryville, Leguan, Shopkeeper, was on the 22nd day of May, 1911, adjudged Insolvent by the Supreme Court.

W. A. PARKER,
Official Receiver.

Dated 23rd May, 1911.

BRITISH GUIANA.—IN THE SUPREME COURT.

In Insolvency No. 4 of 1910.

Re JAMES WALLS, Insolvent.

A DIVIDEND is intended to be declared in the above matter. Creditors who have not proved their debts by the 15th day of June, 1911, will be excluded from this dividend.

W. A. PARKER,
Official Receiver,
Assignee.

Dated the 23rd May, 1911.

BRITISH GUIANA—IN THE SUPREME COURT.

In Insolvency No. 15 of 1910.

Re SAHIBDEEN, Insolvent.

A DIVIDEND is intended to be declared in the above matter. Creditors who have not proved their debts by the 15th day of June, 1911, will be excluded from this dividend.

W. A. PARKER,
Official Receiver,
Assignee.

Dated the 23rd May, 1911.

Post Office Notices.

SAVINGS BANK.

POST OFFICE DEPARTMENT,
Georgetown, British Guiana,
12th June, 1911.

NOTICE is hereby given that the Postmaster General, with the approval of the Governor-in-Council, has established a Savings Bank at the Post Office at 11½ Miles, Potaro.

This Bank will, on and after Saturday, 1st July, 1911, be opened to the Public for the purpose of receiving and paying deposits on every day except Sundays and Public Holidays between 8 o'clock in the morning and 4 o'clock in the afternoon.

The Rules of the Post Office Savings Bank may be read at any Post Office, and if any additional information is required with respect to the Banks, it can be obtained free of postage by written application addressed to the Postmaster General, Savings Bank Department, Georgetown.

Deposits of any sum of not less than 24 cents are received.

Interest calculated yearly at the rate of Three Dollars per centum per annum is allowed on every complete sum of Four Dollars deposited up to $500, and at the rate of Two dollars and forty-cents per centum on every complete sum of $5, on amounts over $500.

Banks are already established at the following Post Offices, viz.:—

In Georgetown at:—
General Post Office.
Cornhill.
Carmichael Street.
Bourda.
Albouystown.
Ann's Grove.
Anna Regina
Arakaka.
Aurora.
Bagotville.
Bartica.
Benab.
Beterverwagting.
Belfield.
Blairmont.
Buxton.
Danielstown.
De Kinderen.
Enmore.
Fellowship.
Fort Wellington.
Grove.
Kitty.
Leguan.
Leonora.
Mahaica.
Mahaicony.
Marlborough.
Met-en-Meerzorg.
Morawhanna.
Naamryck.
New Amsterdam.
Nigg.
Plaisance.
Providence.
Reliance.
Sisters.
Skeldon.
Suddie.
Taymouth Manor.
Tumatumari.
Tuschen.
Vreed-en-Hoop.
Wakenaam.
Wales.
Weldaad.
Whim.
Wismar.

Money deposited may be withdrawn; or fresh deposits made at any Bank which is most convenient to the Depositor, without changing his Pass Book.

An acknowledgment for every sum deposited is forwarded to the Depositor from the Post Office Department, Georgetown. Husband and wife and every member of a family may have a separate Savings Banks Account.

Secrecy is observed with respect to the names of Depositors and the amount of their deposits.

Money may be deposited by or on behalf of a married woman, by or on behalf of a minor of the age of 14 years and upwards, or on behalf and in the name of a minor or an infant under the age of 14 years, or in the joint names of two or more persons entitled to make a deposit, or in Trust Accounts, also by Friendly and Charitable Societies.

A. W. SWAIN,
Postmaster General.

REGISTRATION OF LETTERS WITH COIN AND VALUABLES.

POST OFFICE DEPARTMENT,
Georgetown, British Guiana,
6th June, 1911.

INSTANCES of valuables having been placed in ordinary letters for transmission by post, having recently come under the notice of this Department, notice is hereby given for general information, that the Government considers itself relieved of responsibility to make enquiry in respect to the loss of, or from, unregistered packets containing money or other valuables.

It is forbidden to enclose money or valuable articles in registered postal matter despatched from and addressed to any district in the colony at which Money Order or Postal Order business is transacted.

A. W. SWAIN,
Postmaster General.

Digitized by Google

OPENING OF A NEW MONEY ORDER OFFICE.

POST OFFICE DEPARTMENT,
Georgetown, British Guiana,
13th June, 1911.

NOTICE is hereby given, for general information, that on and after Saturday, 1st July, proximo, the following Post Office will be made available for the transaction of Money Order business, viz :—

11½ Miles, Potaro.

Both Inland and Foreign Orders will be issued and paid at the above Post Office.

A. W. SWAIN,
Postmaster General.

Licensing.

SOUTH ESSEQUEBO JUDICIAL DISTRICT.

NOTICE is hereby given that a Special Licensing Meeting will be held at Wakenaam Court-room on Monday, the 26th day of June, 1911, at 12 o'clock, noon, for the purpose of considering an application by Alice Fung-a-Ling for a certificate to obtain a retail spirit shop licence for premises situate at Noitgedacht, Wakenaam.

Justices of the Peace resident in the district are requested to attend at the time and place mentioned.

EDMUND J. MACQUARRIE,
Stipendiary Magistrate.

Enterprise, Leguan,
2nd June, 1911.

DEMERARA RIVER JUDICIAL DISTRICT.

NOTICE is hereby given that a Special Licensing Meeting will be held at Christianburg Court Room on Thursday, the 29th June, 1911, at 8 o'clock a.m., for the purpose of considering an application from Theodore Adolphus Chung Schee for the transfer of his Retail Spirit Shop Licence for premises situate at Hyde Park, Demerara River, to and in favour of Chung Wee.

Justices of the Peace resident in the district are requested to attend at the time and place mentioned.

O. E. L. SHARPLES,
Stipendiary Magistrate.

Christianburg,
10th June, 1911.

LICENSING MEETING.

GEORGETOWN JUDICIAL DISTRICT.

NOTICE is hereby given that a Special Licensing Meeting will be held at the Magistrate's Court, Georgetown, at 12 o'clock, noon, on Wednesday, the 28th June, 1911, for the purpose of considering an application from Luiz Martins for the transfer of his retail spirit shop licence for premises situate at lot 231, North Cumingsburg to Francisco Vieira.

Justices resident in the district are requested to attend at the time and place abovementioned.

J. K. D. HILL,
Stiperdiary Magistrate.

Georgetown,
8th June, 1911.

Local Government Board Notice.

IT is hereby notified that the Local Government Board has approved of the estimate and assessment submitted by the Buxton and Friendship Village Council for the service of the financial year ending 31st March, 1912.

W. E. BELLAMY,
Acting Secretary to the Board, and
Inspector of Districts.

Local Government Board,
Georgetown, 7th June, 1911.

Customs Notices.

THE Colonial Bonded Warehouse, Georgetown, will be closed for the purpose of Stock-taking on Saturday, 1st, and Monday, 3rd July, 1911.

A. B. ALLT,
Acting Comptroller of Customs.

Custom House, Georgetown,
2nd June, 1911.

Re METHYLATED SPIRITS.

ATTENTION is directed to certain provisions of the Customs Duties Ordinance in regard to the importation of methylated spirits—item 101 (e.)

On and after this date spirits not methylated as is required by the Customs Duties Ordinance and not re-shipped out of the colony will be chargeable with the higher rate of duty on spirits and strong waters, viz :—$3.50 per proof gallon.

There being no legal authority to re-methylate imported spirits in bond, notice is hereby given for general information that all applications for that purpose will be refused.

A. B. ALLT,
Acting Comptroller of Customs.

Custom House, Georgetown,
22nd May, 1911.

General Register Office Notice.

IN accordance with the provisions of section 14 of the Marriage Ordinance No. 25 of 1901, notice is hereby given of the appointment of the following Marriage Officer to the Ministerial Charge of the Registered Building hereinafter mentioned :—

Reverend J. H. Wilson *vice* Reverend S. A. Richardson.

The Nazareth Baptist Church, situated on lot 128, James and King Streets, Albouystown, Georgetown District.

J. E GODFREY,
Registrar General.

General Register Office,
Victoria Law Courts,
Georgetown, Demerara,
12th June, 1911.

Police.

NOTICE.

THE following unclaimed property is now in possession of the police at Headquarters, Georgetown, viz. :—

One Parrot.

If not claimed and expenses paid the same will be sold at public auction on Tuesday, 20th June, 1911, in accordance with section 77, Ordinance 10 of 1891.

LOUIS L. KERR,
Deputy Inspector General of Police.

Police Headquarters,
Georgetown,
13th June, 1911.

NOTICE.

IN accordance with section 77, sub-section 1, Ordinance 10 of 1891, the following unclaimed properties at present lying at Christianburg police station, Demerara River, will be sold at public auction for cash on 29th day of June, 1911, at 1 p.m., unless previously claimed and ownership satisfactorily proved.

Persons wishing to inspect these articles can do so at any time up to the day of sale between the hours of 11 a.m. and 4 p.m.

All articles purchased must be removed the same day as the purchase is made.

A Charge of 2% Church and Poor will be made.

1 Rice bag Hammock,
1 Canvas Hammock,
1 Cutlass, 1 Baby Flannel,
1 Bottle ground Blackpepper, and 1 flask Gunpowder.

J ROSS,
Officer in charge Demerara River District.

Christianburg Police Station,
Demerara River,
9th June, 1911.

Treasury Notices.

NOTICE.

PERSONS making payments to Government Officers are requested to see that, except in the case of Customs Duties,

Digitized by Google

Deposits by East Indian Immigrants, Sale of Stamps, Amounts relating to the Lands and Mines Department paid into the Treasury, Magistrates' Fines and when otherwise provided, properly numbered counterfoil receipts are given to them in acknowledgment of such payments.

CLIFTON GRANNUM,
Receiver General.

Treasury,
24th May, 1911.

FROM and after the 1st June next, the hours during which the public may transact business at the Treasury in New Amsterdam will be from 10 a.m. to 2 p.m. on Mondays, Tuesdays, Wednesdays, Thursdays and Fridays and from 10 a.m. to 11.30 a.m. on Saturdays.

CLIFTON GRANNUM,
Receiver General.

The Treasury,
Georgetown,
29th May, 1911.

Customs' Notice.

NOTICE is hereby given, in terms of Section 84 of Ordinance 7 of 1884, that the goods contained in the package hereinafter described will, on account of not being re-warehoused, be sold at the Colonial Bonded Warehouse, New Amsterdam, at 12 o'clock, noon, on Monday, 12th June, 1911.

Date of Warehousing.	Consignees' Names.	Mark and No.	Description of Goods.	Importing Vessels.
23rd February, 1910.	Isaacson & Co. ...	W J T 3385	1 case San Benito Wine.	"Solent."

Custom House, New Amsterdam,
15th May, 1911.

R. M. BURY,
Sub-Comptroller.

Digitized by Google

Miscellaneous.

NOTICE.

MEDICAL BOARD.

IN accordance with the provisions of the Medical Ordinance of 1886, I hereby give notice that I will attend at my Office, Victoria Law Courts, Georgetown, between the hours of 10 a.m. and 4 p.m., on Wednesday, 21st June, 1911, to receive the votes of those entitled to vote for the election of one person to serve on the Medical Board in the place of Dr. Wharton, whose term of service has expired. The person elected must be duly registered under Ordinance No. 5 of 1886.

By the Medical Ordinance of 1886, it is provided that every person who is registered as duly qualified to practise medicine or surgery in the colony is entitled to vote at such election, and that any person entitled to vote who does not attend the election may vote by letter in writing signed by him and transmitted before 4 p.m. of the day on which the election is to be held.

J. E. GODFREY,
Surgeon General and Chairman,
Medical Board.

Surgeon General's Office,
Georgetown, Demerara,
13th June, 1911.

SUMMARY OF REPORTS OF ESTATES HOSPITAL FOR THE WEEK ENDING SATURDAY, 22ND APRIL, 1911.

	In-Patients.			Out-Patients.		
	M.	F.	T.	M.	F.	T.
Remaining from last week	697	258	955	102	95	197
Admitted during week ...	595	250	845	110	67	177
Discharged during week..	610	241	851	119	92	211
Died during week ...	6	12	18	...	...	...
Remaining at end of week.	676	255	931	93	70	163
Increase	...	...	...	...	...	...
Decrease	21	3	24	9	25	34

J. E. GODFREY,
Surgeon General.

NOTICE.

MEDICAL DEPARTMENT.

Table showing the Number of Cases of Anchylostome Infection on the different Sugar Estates in the Colony from June, 1904, to May, 1911.

Names of Estates.	No. of Cases reported to April, 1911.	No. of Cases for May, 1911.	Total.
Skeldon ...	347	1	348
Springlands ...	128	—	128
Port Mourant ...	408	7	415
Albion ...	731	6	737
*Adelphi ...	169	—	169
Rose Hall ...	370	2	372
Mara ...	1,067	34	1,101
*Ma Retraite ...	251	—	251
Friends ..	2,066	3	2,069
*Everton ..	580	—	580
Providence (Berbice) ...	437	5	442
Blairmont ...	3,166	54	3,220
Bath ..	248	1	249
Cane Grove ...	4,401	15	4,416
Melville ...	1,952	12	1,964
Cove & John ...	2,712	22	2,734
Hope ...	2,912	20	2,932
Enmore ...	2,534	39	2,573
Nonpareil ...	3,445	33	3,478
Lusignan ...	719	3	722
Mon Repos ...	565	7	572
La Bonne Intention ...	366	5	371
Success (Dem.) ...	852	4	856
Vryheid's Lust ..	65	—	65
Ogle ...	1,507	6	1,513
Diamond ...	5,569	41	5,610
Farm ...	2,564	9	2,573
Providence (Dem.) ...	3,379	38	3,417
*Peter's Hall ...	1,048	—	1,048
*Houston ...	749	1	750
Wales ...	5,092	41	5,133
Nismes ...	1,708	43	1,751
Schoon Ord ...	181	—	181
Versailles ...	1,854	11	1,865
*Vreed-en-Hoop ...	64	—	64
*Windsor Forest ..	214	—	214
*Cornelia Ida ..	142	—	142
Leonora ...	685	5	690
Uitvlugt ..	797	7	804
De Kinderen ..	410	4	414
Tuschen ..	27	1	28
*Vergenoegen ...	61	—	61
Golden Fleece ...	879	10	889
Taymouth Manor ...	1,859	11	1,870
Anna Regina ...	2,089	38	2,127
Hampton Court ...	2,904	15	2,919
Marionville ...	1,876	2	1,878
*Success (Ess.) ...	81	—	81
Total ...	66,230	556	66,786

*Hospitals Closed.

J. E. GODFREY,
Surgeon General.

Surgeon General's Office,
Georgetown, Demerara,
12th June, 1911.

NOTICE.

MEDICAL DEPARTMENT.

RETURN OF PROPERTY OF PATIENTS DYING INTESTATE IN A PUBLIC INSTITUTION, AS PROVIDED FOR BY SECTION 3 OF ORDINANCE NO. 4 OF 1893.

Public Hospital, Suddie.

Name.	Residence.	Died.	Amount.	Property.
Susan Stokes ...	Hamburg ...	8th April, 1911.	29 ...	Including 9 cents for sale of one silver finger ring.
			01 ...	Auction dues.
			30	

J. SHOLTO DOUGLAS,
Actg. Resident Surgeon.

Digitized by Google

NUMBER AND DESCRIPTION OF ANIMALS SLAUGHTERED AT CUMINGSBURG ABATTOIR DURING THE MONTH OF MAY, 1911.

Oxen	27
Bulls	65
Cows	169
Steers	134
Heifers	55
Calves	22
Sheep	74
Goats	4
Swine (over 20 lbs.)	347
Do. (under „)	1
Turtle	1

PRICES OF BUTCHERS' MEAT, VEGETABLES, FRUIT AND GROCERIES, &c., DURING MAY, 1911, IN THE STABROEK MARKET.

Fresh Beef	per lb.	10c., 12c. & 14c.
„ Pork	„	14c.
„ Veal	„	16c. & 20c.
„ Mutton	„	28c. & 32c.
Fowls	per doz.	$6.
Ducks	„	$6 50.
Turkeys	per pair	$5 50.
Guinea Birds	„	$2 00.
Salt Fish, Cod, &c.	per lb.	8c. & 10c.
„ Pork	„	14c.
„ Beef	„	14c.
Herrings	„	5c.
Mackerels	„	10c.
Salmon	„	12c.
Butter	„	40c.
Lard	„	16c.
Coffee	„	12c. & 24c.
Eggs		3 for 8c.
Cocoa	per lb.	14c.
Sugar, White	„	4c. & 5c.
„ Yellow	„	4c.
„ Muscovado	„	3c.
Wheat Flour	„	3c. & 4c.
Indian Corn Meal	„	3c.
Guinea „ „	per pt.	Nil.
Plantains	per bunch.	12c. to 48c.
Yams, Buck		2 lbs. for 8c.
„ Barbados		2½ „ „ 8c.
Eddoes, Chinese		5 „ „ 8c.
„ Tannias		4 „ „ 8c.
Potatoes, Irish		3 „ „ 8c.
„ Sweet		6 „ „ 8c.
Cassava		1 stick for 4c
Corn	per gln.	12c.
Onions	per lb.	12c.
Pumpkins	each	12 to 32c.
Boulanga		4 for 2c.
Tomatoes		5 „ 2c.
Cucumbers	„	1 „ 3c.
Ochroes		16 for 2c.
Bananas	per bunch.	12 to 24c.
Pines	each	4 to 12c.
Oranges		3 for 8c.
Limes		8 for 2c.
M. Apples		2 „ 2c.
Avocado Pears		3 „ 8c.
Semitoes		3 „ 2c.
Water Melons	each	12 to 24c.
Sugar Canes		7 for 8c.

A. FERNANDES,
Clerk of Markets.

BRITISH GUIANA.—MEDICAL DEPARTMENT.

ABSTRACT OF REPORTS OF HOSPITALS AT THE UNDERMENTIONED INSTITUTIONS.

FOR THE WEEK ENDING SATURDAY, 22ND APRIL, 1911.

HOSPITALS AT	Remaining from last week.			Admitted in the week.			Discharged in the week.			Died in the week.			Remaining at the end of the week.			Increase.	Decrease.	Number of Inmates.			Percentage of Sickness.	REMARKS.
	M.	F.	T.	M.	F.	T.	M.	F.	T.	M.	F.	T.	M.	F.	T.	Total.	Total.	M.	F.	T.	Total.	
... M. P. Settlement ...	5	...	5	1	...	1	2	...	2	...	...	...	4	...	4	...	1	146	...	146	4·1	
Georgetown Prison ...	3	...	3	1	...	1	2	...	2	...	...	...	2	...	2	...	1	110	10	120	3·3	
New Amsterdam Prison ..	2	1	3	1	...	1	1	...	1	...	...	...	2	...	2	...	...	32	4	36	11·1	
Saddle Prison ...	2	...	2	...	...	...	...	...	...	...	...	...	2	...	2	...	...	37	4	41	4·9	
O...ornemening Indus- trial School ...	3	...	3	2	...	2	4	...	4	...	...	...	1	...	1	...	2	99	...	99	5·1	
Total ...	15	1	16	5	...	5	9	1	10	...	...	...	11	...	11	...	5	424	18	442	4·8	

J. E. GODFREY,
Surgeon General.

Digitized by Google

PUBLIC HOSPITALS.—BRITISH GUIANA.

RETURN FOR THE WEEK ENDING SATURDAY, 22ND APRIL, 1911.

Hospital at	Remaining from last week.			Admitted.			Discharged recovered.			Discharged for other causes.			Died.			Remaining at the end of the week.			Out-patients.		
	M.	F.	T.	M.	F.	T.	M.	F.	T.	M.	F.	T.	M.	F.	T.	M.	F.	T.	M.	F.	T.
Georgetown ...	257	197	454	136	96	232	53	42	95	61	38	99	13	10	23	266	203	469	318	335	653
New Amsterdam ...	105	46	151	39	23	62	14	11	25	17	5	22	6	...	6	107	53	160	163	227	390
Suddie	63	25	88	17	7	24	4	3	7	14	7	21	1	1	2	61	21	82	59	63	122
Bartica	9	2	11	12	4	16	5	1	6	3	1	4	1	...	1	12	4	16	9	5	14
Morawhanna ...	4	1	5	4	3	7	...	1	1	2	...	2	...	...	...	6	3	9	17	10	27
Potaro	2	...	2	...	...	...	...	...	...	2	...	2	...	...	...	...	...	...	23	6	29
Arakaka	...	...	...	2	...	2	...	...	...	2	...	2	...	...	...	...	...	...	15	9	24
Total ...	440	271	711	210	133	343	76	58	134	101	51	152	21	11	32	452	284	736	604	655	1,259
PUBLIC ASYLUMS.																					
Lunatic Asylum ...	467	303	770	2	1	3	...	1	1	...	...	...	1	1	2	468	302	770	...	...	...
Leper Asylum ...	304	119	423	1	1	2	...	...	...	...	...	...	...	...	...	305	120	425	...	...	...
Total ...	771	422	1,193	3	2	5	...	1	1	...	...	...	1	1	2	773	422	1,195	...	...	...

PUBLIC DISPENSARIES.

Dispensaries at	Out-Patients.		
	M.	F.	T.
Georgetown No. 1 ...	8	21	29
Do. No. 2 ...	27	63	90
Do. No. 3 ...	20	50	70
Medical Station, Albouy's Town ...	13	40	53
Demerara River ...	9	6	15
Berbice do. ...	12	8	20
Upper Pomeroon River ...	4	3	7
Lower Pomeroon River ...	6	11	17
Moruca ...	10	9	19
Total ...	109	211	320

J. E. GODFREY,
Surgeon General.

GEORGETOWN, DEMERARA.—Printed and Published every *Wednesday and Saturday*, and on such Extraordinary Days as may be directed by His Excellency the Governor, by "The Argosy" Company, Limited, at their Office, Lot 35, Water Street Robb's Town. Subscription—Four Dollars per annum; Single Copies, 4 Cents each.—Wednesday, 14th June, 1911.

Digitized by Google

Digitized by Google

Vol. XXXIII. No. 49.

1,597

The Official Gazette

OF BRITISH GUIANA.

Published by Authority of His Excellency the Governor.

GEORGETOWN, SATURDAY, JUNE 17TH, 1911.

Government Notices.

GOVERNMENT SECRETARY'S OFFICE,
Georgetown, Demerara,
308. 16th June, 1911.

THE following Bills, which it is proposed to introduce into the Court of Policy, are hereby published for general information.

By Command,
CHARLES T. COX,
Government Secretary.

THE QUARANTINE BILL, 1911.

EXPLANATORY MEMORANDUM.

The object of this Ordinance is to give effect to the requirements of the West Indian Inter-Colonial Sanitary Convention, 1904, consolidating the existing Quarantine provisions into a single Ordinance with such amendments as the legislative experience of the past seven years in this country and in the other colonies which have adopted the Convention has shown to be necessary. It repeals the Quarantine (Convention) Ordinance, 1908, and the Quarantine (Convention) Amendment Ordinance, 1910, but retains the Regulations now in force under the authority of the Quarantine Ordinance, 1905, (approved by the Governor and Court of Policy on 4th May and 29th June, 1908, respectively).

A BILL ENTITLED "AN ORDINANCE TO MAKE PROVISION FOR GIVING EFFECT TO THE RECOMMENDATIONS OF A CONFERENCE MADE WITH REGARD TO QUARANTINE IN THE WEST INDIES."

BE it enacted by the Governor of British Guiana with the advice and consent of the Court of Policy thereof, as follows :—

Short title.

1. This Ordinance may be cited as the Quarantine Ordinance, 1911.

PART I.

ADOPTION OF CONVENTION AND REGULATIONS.

Convention adopted; First Schedule.

2. This Colony hereby enters into, adopts and adheres to the Convention set out in the First Schedule to this Ordinance, and the provisions of the said Convention shall have effect as if those provisions were enacted by this Ordinance.

Regulations adopted; Second Schedule.

3. This Colony hereby adopts the Regulations set out in the Second Schedule to this Ordinance, and those Regulations shall have effect as if they were enacted by this Ordinance.

Digitized by Google

Amendment of Regulations.

4. It shall be lawful for the Governor and Court of Policy with the concurrence of the Governments of all the other Colonies and Countries adhering or acceding to the said Convention to cause from time to time the said Regulations to be altered or modified; and in that event, such altered or modified Regulations shall be deemed to be the Quarantine Regulations hereunder.

Adoption of Scheme for Central Quarantine Authority; Third Schedule.

5.—(1.) This Colony hereby adopts and agrees to enter into and be bound by the Scheme set out in the Third Schedule to this Ordinance for a Central Quarantine Authority for the West Indies, hereinafter called the Central Authority.

(2.) The Governor shall from time to time appoint a delegate to represent this colony on the Central Authority. Such delegate shall hold office during the Governor's pleasure.

(3.) The expenses of the delegates attending the meetings of the Central Authority and all other expenses incidental to the meetings of the said Authority including the colony's share of the remuneration and expenses of the President of the said Authority shall be defrayed from moneys provided for the purpose by the Combined Court.

Quarantine Authority to give information required by Convention.

6. The Quarantine Authority constituted by section eight of this Ordinance is hereby authorised and directed to give the notifications and the particulars specified in Article two, and the information required by Articles three and four of the said Convention.

Settlement of doubts by Authority.

7.—(1.) All Courts, Judges and Magistrates in this colony shall interpret the meaning of any phrase in this Ordinance or in the Convention or in the Regulations, in accordance with any interpretation put upon such phrase by the Central Authority.

(2.) Any disease occurring in the territory of any of the colonies party to the said Convention, which the Central Authority shall decide to be an infectious or contagious disease within the meaning of the Regulations, shall be deemed to be an infectious or contagious disease within the meaning of the Regulations.

(3.) The interpretation which the Central Authority may put upon any phrase as aforesaid, or any decision of the Central Authority that any such disease as aforesaid is an infectious or contagious disease within the meaning of the Regulations, referred to in the said Convention, when published in the Gazette shall be taken judicial notice of by all Courts, Judges and Magistrates.

PART II.

AUTHORITIES, THEIR POWERS, &C.

Quarantine Authority.

8.—(1.) For the purposes of this Ordinance there shall be a Quarantine Authority hereinafter called the Authority, and the Surgeon General of the colony shall be such Authority.

Digitized by Google

(2.) The Authority shall have full power to superintend and enforce the carrying out of this Ordinance, and the Regulations for the time being in force relating to quarantine.

(3.) The Authority may, with the approval of the Governor, delegate in writing to some other person or persons all such powers as may be vested in such Authority under this Ordinance, and the Regulations made thereunder.

(4.) The Governor may appoint such officers as may be necessary to enforce and carry out the provisions of this Ordinance, and the Regulations; and all such officers shall be subject to the direction and control of the Authority.

Regulations.

9.—(1.) The Quarantine Authority with the approval and consent of the Governor and Court of Policy may from time to time make regulations not inconsistent with the provisions of this Ordinance for

(*a.*) Preventing the introduction of contagious and infectious diseases into the Colony;

(*b.*) The control and management of Observation and Isolation stations;

(*c.*) The prevention of illegal communication with or escapes from such stations and from ships not admitted to pratique;

(*d.*) The prevention or mitigation of diseases at such stations;

(*e.*) Supplies to persons placed there at the rates payable for such supplies;

(*f.*) The inspection of ships and persons leaving the ports of the Colony for places out of the Colony, and for the prevention of the embarkation of any person suffering from any contagious or infectious disease;

(*g.*) The disinfection of any such ships, the crews and all persons, effects and clothes on board or to be embarked on board such ship;

(*h.*) The detention of any person found suffering or suspected to be suffering from any contagious or infectious disease and the prohibition of embarkation of any article likely to convey contagious or infectious disease which cannot be disinfected;

(*i.*) And generally such other regulations as may be necessary to carry out the provisions of this Ordinance.

Such Regulations may further provide for the infliction of a fine not exceeding two hundred and fifty dollars and imprisonment not exceeding three months for any breach or contravention thereof, and also for the seizure or destruction of any articles shipped or conveyed or attempted to be shipped or conveyed on board such ships in contravention of the said Regulations.

Digitized by Google

(2.) The Governor-in-Council may make Rules regulating the discharge of the duties of the Health Officers.

PART III.

TREATMENT OF SHIP ON ARRIVAL.

All vessels to be visited by Health Officer or Harbour Master on arrival.

10. Every ship arriving at any port in the Colony from any place outside the Colony shall before having any communication with the shore or with any other ship be visited by a Health Officer or Harbour Master, who is hereby authorized to put and give to the master and the surgeon, if any, or either of them, and to any other person on board such ship as he may deem necessary the following questions and directions or such of them as may be necessary and any other question which he may consider desirable.

(1.) What is the name of the ship, of the master, and port of registry?

(2.) From what place did you start and when?

(3.) To what port or place are you bound?

(4.) At what ports or places have you touched in the course of the voyage, and on what dates?

(5.) What ships have you had communication with during your voyage, and from whence did they come?

(6.) Have you any, and what bills of health? Produce them.

(7.) Did you carry a bill of health with you to all the ports or places where you took in any cargo or any passengers you now have on board?

If not to all, to which of these ports or places did you take a bill of health?

From what places respectively did you take bills of health? Were the said bills of health clean, unclean or suspected?

(8.) Did cholera, plague, yellow fever or smallpox exist at the port or place from which you started or at any of the ports or places at which you touched? If yes, say what disease and at which port or place.

(9.) What numbers of officers, crew, passengers and other persons respectively have you on board?

(10.) Were any of these taken on board at any port or place during the voyage to this colony? If yes, who were so taken on board, and at what port or place and on what date or dates?

(11.) Are any persons on board your ship suffering from any disease or have any persons been ill during your voyage to this colony, and if any, how many, and of what disease?

Digitized by Google

(12.) How had the persons attacked been employed before they came on board? Had they been employed in loading or unloading the ship?

(13.) Did the persons who were ill, fall sick nearly about the same time or within a few days of each other or did the disorder spread successively from one person to another?

(14.) What is the number of persons now ill on board your ship? Are the convalescents able to be on deck? If so, parade them on the gangway.

(15.) Have there been any deaths on board during the voyage? If yes, what were the causes of the deaths and when did such take place?

(16.) If any persons have died or been ill of any disease during the voyage, were the bedding and clothes destroyed or what has become of them?

(17.) Have you any person on board who has left, insert name of, any infected place, and if so, on what date?

(18.) Where did you take in the cargo or ballast or both of them now on board and when? If at more than one place, state the places and give particulars of the cargo or ballast or both.

(19.) Was any cargo or ballast or were any letters, parcels or articles of any kind, especially rags or used or soiled clothing, put on board at, insert name of, any infected place? If yes, state what was put on board, and when and whether any special precaution was taken with respect to such things.

Foul bill of health.

11.—(1.) The master of any ship who on the voyage to this colony has touched at any port or place and obtained therefrom a foul bill of health, and does not inform the Health Officer or Harbour Master thereof shall be guilty of an offence against this Ordinance.

Answers given to Health Officer or Harbour Master.

(2.) Any master or other person who conceals from the Health Officer or Harbour Master the true state of health of the crew or passengers or other persons on board of any ship, or refuses to answer or gives an untrue answer to any enquiry made by the Health Officer or Harbour Master under the authority of this Ordinance, shall be guilty of an offence against this Ordinance.

No person to board a vessel before she is visited.

12. Any person not being a pilot or Customs Officer who goes on board any ship before she has been visited by the Health Officer or Harbour Master shall be guilty of an offence against this Ordinance.

No person on board to quit until ship admitted to pratique.

13. Any master or person belonging to or on board of any ship or any pilot or Customs Officer who has gone on board any ship, who quits the same before such ship has been visited by the Health Officer or Harbour Master and admitted to pratique shall be guilty of an offence against this Ordinance.

Digitized by Google

Ships found or suspected to be infected to be put in quarantine by Health Officer or Harbour Master.

14. If any ship is, on due enquiry under section ten of this Ordinance, found to be an infected, suspected or healthy ship as defined in Article one of the Regulations set out in the Second Schedule to this Ordinance, or if the Health Officer or Harbour Master has any grounds for suspecting that such ship is an infected, suspected or healthy ship as defined in the said Article, he shall cause the said ship to hoist the quarantine flag or quarantine light (as the case may be) and to remain in quarantine until released, and the Harbour Master shall without delay give notice thereof to the Health Officer, but in all other cases the said ship shall be admitted to pratique.

Place of quarantine to be determined by Health Officer or Harbour Master.

15. Every ship placed in quarantine shall, if so directed by the Health Officer or Harbour Master, proceed to such place or mooring as the Health Officer or Harbour Master may appoint.

Penalty on master for not removing to place of quarantine.

16. Any master of a ship who does not cause such ship to proceed to the place appointed by the Health Officer or Harbour Master shall be guilty of an offence against this Ordinance, and the Health Officer or Harbour Master and any person called to his assistance may enforce the removal of any such ship to the place appointed, and such ship shall be liable for all expenses incurred by the Health Officer or Harbour Master in enforcing such removal.

Quarantine flag and light.

17.—(1.) The master of every ship in quarantine shall during the day hoist and keep flying at the fore-truck or at such other place as the Health Officer or Harbour Master shall direct, a yellow flag of the shape and dimensions prescribed by the Quarantine Authority, and shall during the night hoist or keep alight a quarantine light of the kind prescribed by the Quarantine Authority.

(2.) The master of any ship who fails to comply with this section shall be guilty of an offence against this Ordinance.

Health Officer to visit all vessels placed in quarantine.

18. The Health Officer on receiving notice from the Harbour Master that any ship is in quarantine shall without delay visit such ship and may if he thinks it necessary go on board and examine the master, crew, and passengers thereof respectively as to their state of health, then and previously, and demand to see the journal or log book and ship's papers of such ship, and put to the master or surgeon or any other person on board any of the questions contained in section ten of this Ordinance, and any other questions which he may consider desirable; but the Health Officer shall not be bound to visit any ship before six a.m. or after six p.m.

Answers given to Health Officer.

19. Any master or other person who conceals from the Health Officer the true state of the health of the crew or passengers or other persons on board of any ship, or refuses to answer or gives an untrue answer to any enquiry made by the Health Officer under

Digitized by Google

this Ordinance, or fails to produce the journal or log and ship's papers of any ship or any of them on demand to the Health Officer, shall be guilty of an offence against this Ordinance.

Duties of Health Officer after making enquiry.

20. The Health Officer after making such inquiry and examination as in section eighteen of this Ordinance mentioned shall (*a*) if the ship is in his opinion not an infected, suspected, or healthy ship as defined by Article one of the Regulations set out in the Second Schedule to this Ordinance, release such ship from quarantine; and (*b*) if it is in his opinion an infected, suspected or healthy ship as defined by the same Article, deal with it as is provided in the said Regulations.

PART IV.

ENFORCEMENT OF REGULATIONS IN SECOND SCHEDUCE.

Station to be used for observation.

21. The station to be used for observation as defined in Article one of the Regulations in the Second Schedule shall be any place appointed by the Quarantine Authority.

Persons to supervise those subject to surveillance.

22. The medical supervision, which persons subjected to surveillance are required to undergo, shall be exercised by the Health Officer or such medical practitioner as may be appointed by the Quarantine Authority.

Authority to determine whether Article 3 has been complied with.

23. The Quarantine Authority on the advice of the Health Officer is hereby authorized and directed to and shall determine whether the conditions set out in Article three of the said Regulations have been complied with.

Arrival of ship containing filthy passengers, &c.

24. For the purposes of facilitating the carrying out of the provisions of Article eleven of the said Regulations, the Quarantine Authority shall without delay inform the Health Officer of the arrival of any such ship.

Expenses of disinfection, &c.

25.—(1.) All expenses of disinfecting any ship and of removing any things therefrom and disinfecting the same and of destroying rats or mosquitoes on board thereof, shall be borne and paid by the owner, master or agent of such ship.

(2.) The consignee or agent of such ship shall if called upon by the Health Officer provide for account of the ship all things necessary for the disinfection of the ship or things therein needing disinfection and for the destroying of the rats and mosquitoes on board.

(3.) The master of such ship in conjunction with his agent or consignee shall on the order of the Health Officer make all necessary arrangements for the disinfection of the ship or the removal and disinfection, or disinfection only of any of the things therein needing disinfection, and for the destroying of the rats and mosquitoes on board.

Digitized by Google

Penalty for quitting quarantine ship without permission of Health Officer.

26. If any person shall quit any ship after it has been put in quarantine by the Health Officer or Harbour Master in pursuance of the provisions of section fourteen, and before he obtains the permission of the Health Officer, he shall be guilty of an offence against this Ordinance, and may be apprehended by any police constable or quarantine officer, and compelled to return to the ship.

Penalty for going on board quarantined ship.

27. If any person goes on board a ship after it has been put in quarantine by the Health Officer or Harbour Master and before he obtains the permission of the Health Officer, he shall be dealt with in the same manner as the passengers and crew are dealt with, and shall be guilty of an offence against this Ordinance.

Breach of provisions relating to observation and surveillance.

28. If any passenger or any of the crew is under observation or subjected to surveillance, and does not comply with the provisions of this Ordinance relating to observation and surveillance, he shall be guilty of an offence against this Ordinance.

Penalty for breach of Article 17.

29.—(1.) Whenever any infectious or contagious disease exists in this colony, any person who takes passage on a ship about to leave any port in the colony without submitting himself for examination by the Health Officer, or exports any merchandise or articles from any such port without submitting them for examination, and if required for disinfection, by the Health Officer shall, on summary conviction thereof, be liable to a penalty not exceeding two hundred and fifty dollars, and in default of payment to imprisonment with or without hard labour for any term not exceeding six months.

(2.) The master, owner or agent of any ship who knowingly conveys or allows to be conveyed from an infected place a person not previously examined, or merchandise or articles liable to disinfection not previously disinfected, in accordance with Article seventeen of the Regulations in the Schedule hereto, shall, on summary conviction thereof, be liable to a penalty not exceeding two hundred and fifty dollars, and in default of payment to imprisonment with or without hard labour for any term not exceeding six months.

(3.) Any person who, in the opinion of the Health Officer, is suffering from any infectious or contagious disease, who embarks on board any vessel knowing that he is suffering from such disease, shall, on summary conviction thereof, be liable to a penalty not exceeding two hundred and fifty dollars, and in default of payment to imprisonment with or without hard labour for any term not exceeding six months.

(4.) If from any port in this colony infected with yellow fever or plague, a ship departs without such measures as the Health Officer may require to be taken to his satisfaction and under his supervision immediately before such departure to secure destruction of the mosquitoes or of the rats or of both on board, the master,

Digitized by Google

owner or agent of such ship shall, on summary conviction thereof, be liable to a penalty not exceeding two hundred and fifty dollars, and in default of payment to imprisonment with or without hard labour for any term not exceeding six months.

PART V.

QUARANTINE STATION.

Quarantine Station and Isolation Hospital.

30.—(1.) The Quarantine Authority shall with the approval of the Governor appoint suitable places for a Quarantine Station or Stations and an Isolation Hospital or Hospitals and shall have power with a like approval from time to time to change such places.

(2.) Whenever any person is undergoing observation or is in an isolation hospital at a Quarantine Station or anything requiring disinfection are therein, a yellow flag of the shape and dimensions prescribed by the Quarantine Authority shall be hoisted and kept flying from six a.m. to six p.m., and a quarantine light of the kind prescribed by the Quarantine Auhority shall be hoisted and kept alight from six p.m. to six a.m.

(3.) Whenever any person is undergoing observation or is in an isolation hospital, no article or thing shall be taken to or removed from such station, except in such cases and in such manner as the Quarantine Authority shall by any general regulations or special decision permit.

Passengers liable to isolation or observation may be landed.

31. It shall be lawful for the owner, master or agent of any vessel bringing passengers liable to be isolated or kept under observation, with the permission of the Quarantine Authority to land such passengers at a Quarantine Station under such conditions as the Quarantine Authority may permit.

Officer and crew may be landed at Quarantine Station.

32. It shall be lawful for the owner, master or agent of any infected ship with the permission of the Quarantine Authority to land any officer and all or any of the crew of such ship at a Quarantine Station.

Quarantine Authority may require such officer or crew to be removed from Quarantine Station.

33.—(1.) If any officer or member of any crew is landed at a Quarantine Station, the owner, master or agent of the ship to which he belongs shall, if the Quarantine Authority requests his removal, remove him without delay to the ship to which he belongs or to some other ship engaged for the purpose by such owner, master or agent.

(2.) If any owner, master or agent fails to remove any such officer or member of a crew as required by sub-section one of this section, the Quarantine Authority may so remove him, and the ship to which such officer or crew belongs shall be liable for all expenses incurred for such removal.

Digitized by Google

Duty of owner, &c., of any vessel desiring to land persons at Quarantine Station.

34. The owner, master or agent of any ship desiring to land any passengers, officers or crew at a Quarantine Station shall provide for their removal to and maintenance at such station, and in the case of any officers or crew shall also provide for the supplying of tents, if required, and for the removal to the ship of any officer or member of the crew whose removal may be requested by the Quarantine Authority; and if any expenses are incurred by the Quarantine Authority in respect of any of the said matters, the owner, master or agent of the ship shall be liable to reimburse all such expenses.

Rules and regulations for the government of Quarantine Station.

35. The Quarantine Authority may make such rules and regulations as may be deemed expedient for the government of Quarantine Stations and of persons belonging thereto or placed thereon, and of persons, things and ships in quarantine, and such rules and regulations shall be approved of as required by section nine of this Ordinance.

Penalty on entering or leaving the Quarantine Station without permission.

36. Any person except the Health Officer who enters or leaves a Quarantine Station while occupied either as an isolation hospital or observation station without permission from the Quarantine Authority shall be guilty of an offence against this Ordinance, and any person so leaving may be apprehended by any Police Constable or Quarantine Officer and compelled to return to the Quarantine Station.

Health Officer to release person from observation and to inform, &c.

37. As soon as any persons placed under observation have undergone the observation to which they are liable, the Health Officer shall release such persons from observation.

PART VI.

HEALTH PAPERS.

BILLS OF HEALTH.

Issue of bills of Health.

38.—(1.) Every bill of health shall, subject to the following subsection of this section be issued in accordance with such instructions as may from time to time be given by the Governor.

Clean and foul bills when issued.

(2.) A clean bill of health shall be issued in all cases except when any infectious or contagious disease exists in the colony in which case there shall be endorsed on such bill full particulars of the disease.

Liability of vessels arriving without a bill of health.

39. Any ship arriving at this colony without a bill of health may be detained in quarantine until visited by the Health Officer.

PART VII.

PENALTIES, THEIR RECOVERY, &C.

Recovery of Penalties.

40.—(1.) Any person who shall contravene any rule or regulation made under the authority of this Ordinance shall be guilty of an offence against this Ordinance, and, on summary conviction thereof,

Digitized by Google

shall be liable to such penalty as may be imposed by such rules and regulations, and in default of payment to imprisonment with or without hard labour for any term not exceeding three months.

(2.) Every person guilty of an offence under the provisions of this Ordinance for which no fine or penalty is prescribed by this Ordinance shall, on summary conviction thereof, be liable to a penalty not exceeding two hundred and fifty dollars, and in default of payment to imprisonment with or without hard labour for any term not exceeding six months.

(3.) Any offence created or penalty imposed by this Ordinance or by any rules or regulations made thereunder, may be prosecuted or recovered under the Summary Jurisdiction Ordinances.

Recovery of expenses.

41. All expenses incurred under sections sixteen, twenty-five, thirty-three and thirty-four, and under any rules and regulations under this Ordinance may be recovered before a Magistrate under the Summary Jurisdiction Ordinances; and until payment of any amount so recovered the Harbour Master and Comptroller of Customs may refuse to clear any vessel in respect of which such liability has been incurred.

PART VIII.

MISCELLANEOUS.

Assaulting, &c., Visiting Officer, &c.

42. Every person who in any manner whatever assaults, resists, obstructs, intimidates or bribes or attempts to assault, resist, obstruct, intimidate or bribe the Harbour Master, Health Officer, Police Constable, or any person duly employed under the provisions of this Ordinance while in the execution of his duty shall be guilty of an offence against this Ordinance.

Protection of Officers.

43. All persons acting in the execution of this Ordinance, or any rules or regulations made thereunder, shall be entitled to the protection afforded by the Justices Protection Ordinance, 1850.

No. 2 of 1850.

Neglect of duty by Officer under this Ordinance.

44. Any officer or person appointed to perform any duty under this Ordinance who shall desert from duty or shall infringe or knowingly suffer or permit any person to infringe or shall wilfully omit or refuse to comply with any provisions of this Ordinance or with any rule, regulation or special order made under it, shall be guilty of an offence against this Ordinance.

Duties and powers of police constables.

45. It shall be the duty of all police constables to enforce compliance with the provisions of this Ordinance and all rules and regulations thereunder and with any direction or order lawfully given in writing by the Quarantine Authority, or by the Harbour Master, Health Officer or any other person authorized by the Quarantine Authority to perform any duty under this Ordinance; and it shall

Digitized by Google

be lawful for any police constable to arrest without warrant any person violating the provisions of this Ordinance or such rules and regulations and bring him before any Magistrate to be dealt with according to law.

Fees to Harbour Master and Health Officer.

Fourth Schedule.

46. The Harbour Master and Health Officer of the ports of Georgetown and New Amsterdam, respectively, shall be entitled to charge the fees specified in the Fourth Schedule to this Ordinance, for and in respect to the several matters therein contained, but the Governor with the advice and consent of the Court of Policy may from time to time by resolution vary or alter any such fees or fix or impose other fees.

Repeal.

No. 14 of 1908.
No. 4 of 1910.

47. The Quarantine (Convention) Ordinance, 1908, and the Quarantine (Convention) Amendment Ordinance, 1910, are hereby repealed: Provided that this repeal shall not affect the validity of the Regulations made under the authority of the Quarantine Ordinance, 1905, and approved by the Governor and Court of Policy on the 4th day of May, 1908, and on the 29th day of June, 1908, and all such Regulations shall continue in force notwithstanding such repeal, and shall be deemed to be made under the authority of this Ordinance, and may be altered, added to or revoked in the same manner as Regulations made under the authority of this Ordinance.

SCHEDULES.

Section 2.

THE FIRST SCHEDULE.

THE WEST INDIAN INTER-COLONIAL SANITARY CONVENTION, 1904.

1. The Quarantine Regulations annexed to the present Convention are adopted. The existing quarantine enactments and regulations in the Colonies adhering or acceding to this Convention shall be repealed by such Colonies so far as such enactments and regulations are repugnant to or inconsistent with this Convention and the Quarantine regulations annexed thereto.

2. Every Colony shall as soon as possible notify by telegram to the Colonies the first appearance within such Colony of recognized cases or infections or contagious disease as defined in the Quarantine Regulations annexed to the present Convention. Such notification shall be accompanied or promptly followed by detailed information on the following points:—

(1.) The Locality in which the disease has made its appearance.

(2.) The date of its appearance, its source and the type which it presents.

(3.) The known number of cases and deaths.

(4.) In the case of plague, whether that disease or any unusual mortality has been observed among rats or mice in the locality.

(5.) The measures adopted immediately upon the first appearance of the disease.

3. The notification and the particulars specified in article two shall be followed by a weekly telegram notifying the occurrence of all new cases and by information systematically furnished in such fashion as to ensure that the other Colonies be kept acquainted with the progress of the disease. This information shall be sent at least once a week, if practicable, and shall be as complete as possible. It shall, in particular, indicate the measures adopted with a view to checking the spread of the disease and shall specify what steps are being taken:—

(1.) In the way of medical and sanitary inspection, isolation and disinfection;

Digitized by Google

(2.) In the case of plague, to secure the destruction of rats;

(3.) In the case of yellow fever, to secure the destruction of mosquitoes on and near infected premises;

(4.) In the case of smallpox, to secure vaccination and re-vaccination;

(5.) To prevent transmission of the disease to other Colonies.

4. Every Colony shall immediately inform any Colony within which there is an infected place as defined in the Quarantine Regulations annexed to the present Convention as to the measures which it is proposed to take against arrivals from that Colony or place; and shall, in like manner, inform such Colony as to the modification or withdrawal of these measures. Similar information shall immediately be communicated to every Colony adhering to the Convention.

5. Every Colony shall before the thirty-first day of December, 1908, be provided with,

(1.) A proper station for the isolation of the persons liable to observation under the Quarantine Regulations hereto annexed.

(2.) A proper building for the isolation and care of persons arriving suffering from, or who, while under observation or surveillance develop an infectious or contagious disease as defined in such Regulations. A part of such building shall be screened against mosquitoes with wire gauze at least eighteen meshes to the inch, for the reception and isolation of persons suffering from Yellow Fever or of persons under observation for Yellow Fever, who present, while under such observation, an elevation in temperature above 99·2° Fahrenheit.

(3.) An effective disinfecting apparatus.

Provided that in the case of a group of Islands under one Government, one such station, building and apparatus will suffice if such be respectively used when necessary, without exception in respect of all arrivals at or departures from any of such Islands.

6. Colonies which have not taken part in the present Conference or which have not given their adhesion to this Convention may accede to it at their request.

7. Whenever any infectious or contagious disease appears in any Country or Colony not a party to this Convention, the geographical position of which is such that the time occupied in the voyage by steamer between such Country or Colony and any Colony a party to this Convention, is less than ten days in the case of plague or cholera, twelve days in the case of smallpox, and eighteen days in the case of yellow fever, the latter Colony shall inform every other Colony within the Convention as to measures taken against arrivals from that Country or Colony.

8. The present Convention shall remain in force for five years from the date of the coming into operation of the confirmatory legislative enactments passed by the British West Indian Colonies which give their adhesion to this Convention. During that period no alteration or modification of this Convention or of the Quarantine Regulations annexed thereto shall be made without the consent of all the Colonies adhering or according thereto. It shall be renewed quinquennially, without formal extension, unless one of the adhering or acceding Colonies within six months before the expiration of the above-mentioned quinquennial period, has signified its intention of being no longer bound by the Convention or its desire that the Convention should be altered or modified.

[N.B.—The Convention is printed with the alterations and modifications recommended by the Central Quarantine Authority at their sessions held at Barbados in June, 1907, and June, 1908, and approved by the Contracting Government.]

THE SECOND SCHEDULE.

Section 3.

THE QUARANTINE REGULATIONS.

1. In these Regulations—

"Health Officer" means any duly qualified medical practitioner appointed or employed to act in the execution of these Regulations, or authorized to act for or assist him.

Digitized by Google

"Ship" includes vessel, boat or other floating craft

"Master" means the master, officer or other person for the time being in charge of any ship.

"Infectious or contagious disease" means cholera, plague, yellow fever and small pox, and shall not include typhus fever, enteric fever, cerebro-spinal fever, scarlet fever, diphtheria, measles, whooping cough, chicken pox or dengue.

"Place" means any clearly defined portion of territory such as an Island, a port, a district, a parish, a town, or a village.

"Infected place" means any place where any infectious or contagious disease exists: Provided that a place should not be regarded as an infected place because of the existence thereat of imported cases of such disease or because of the occurrence of a single non-imported case.

"Infected ship," means a ship on board of which a case or cases of infectious or contagious disease are present or have occurred—

(1.) In the case of plague within a period of ten days previous to the date of arrival of the ship;

(2.) In the case of cholera within a period of seven days previous to the date of arrival of the ship;

(3.) In the case of small-pox within a period of twelve days previous to such arrival and

(4.) In the case of yellow fever within a period of eighteen days previous to such arrival.

"Suspected ship" means a ship on board of which a case or cases of infectious or contagious disease have occurred during the voyage or during the stay of such ship in the port of departure, but on board of which no fresh case has occurred.

(1.) In the case of plague within a period of ten days previous to the date of arrival of the ship;

(2.) In the case of cholera within a period of seven days previous to the date of arrival of the ship;

(3.) In the case of small pox within a period of twelve days previous to such arrival; and

(4.) In the case of yellow fever within a period of eighteen days previous to such arrival.

"Healthy Ship" means a ship which, although having come from an infected place, has had on board no death from, nor any case of, infectious or contagious disease, either before leaving the port of departure, or during the voyage, or on arrival.

"Observation" means isolation of passengers, either in a proper station provided for that purpose or on board ship prior to their obtaining free pratique. In the case of Yellow Fever, the sick of those under observation who develop a temperature exceeding 99·2° Fahrenheit must be effectively screened from mosquitoes.

"Surveillance" means that passengers are not isolated. They receive free pratique at once and are allowed to proceed to their place of destination (the proper authority of which must be informed of their arrival) there to undergo medical supervision. When the Health Officer is aware that while under such medical supervision they are leaving for another Country or Colony adhering to the Convention, he shall cause the fact to be entered on the Bill of Health of the vessel conveying them; when he does not become aware of such fact until after departure, he shall notify his Government who shall telegraph to the Government of the Country or Colony of destination at the expense of Country or Colony.

2. With a view to restricting the range of application of these Regulations, the measures therein specified shall be applied to arrivals not from all ports of clearance of a Country or Colony, but only to arrivals from such ports of clearance, if any, as, having regard to the nature and progress of the disease and to the extent and means of communication with the infected place, are likely in the opinion of the Health Officer to transmit the infectious or contagious disease with which such place is infected.

Digitized by Google

This limitation shall apply only if the Health Officer is satisfied that the Country or Colony in which the infected place is situate takes the measures necessary to prevent export of the rags, clothing and bedding referred to in Article fourteen, from that place, unless they shall have been previously disinfected and also takes measures necessary to check the spread of the disease.

3. A place shall cease to be regarded as infected if the Health Officer is satisfied that :—

(*a.*) There has been no new case of plague within ten days, of cholera within five days, of yellow fever within eighteen days, or of small pox within twelve days of the isolation, or of the death or recovery of the last case ;

(*b.*) Infected things have been disinfected or destroyed, and that in the case of plague, measures have been taken with a view to the destruction of rats in the infected locality, and, in the case of yellow fever, of mosquitoes on or near the infected premises.

4. Every infected or suspected ship and every ship arriving from an infected place shall be inspected as soon as possible after arrival by the Health Officer. The Health Officer may board any ship arriving in the waters of the Colony and inspect every person in the ship. He may, if he think proper, call for inspection of the ship's books and papers, and shall use every lawful means which may seem to him expedient for ascertaining the state of health of the persons on board and the sanitary condition of the ship.

The master of any ship, or any other person, shall answer truly, and, if required, in writing and on oath, all such questions put to him by, and give all such information to the Health Officer as may be necessary for any purpose of of these Regulations.

5. *Infected ships* shall be dealt with as follows :—

(*a.*) The sick shall as soon as possible be removed from the ship and isolated ;

(*b.*) The other persons on board shall be permitted to land and be kept under observation or subjected to surveillance. When observation is resorted to, the period shall not exceed ten days in the case of plague, five days in the case of cholera, six days in the case of yellow fever, and twelve days in the case of smallpox. When surveillance is resorted to, the period shall be the same as that of observation. In applying these measures, the date of the last case and the condition of the ship should be taken into account ;

(*c.*) Clothing and articles belonging to the passengers or crew which, in the opinion of the Health Officer, are infected, shall be disinfected or destroyed ;

(*d.*) Those parts of the ship that have been occupied by the sick shall be disinfected, and also such other parts of the ship as the Health Officer may regard as infected ;

(*e.*) In the case of plague, measures shall be taken, either before or after discharge of cargo, to secure the destruction of rats on board. This operation shall be commenced as soon and carried out with as little delay as possible, and its duration shall not in any case exceed forty-eight hours ;

(*f.*) In the case of yellow fever, measures shall be taken to secure the destruction of mosquitoes and their larvæ on board ;

(*g.*) In the case of cholera, the bilge water, after preliminary disinfection, shall be pumped out, and the drinking water on board may be replaced.

When such measures as the Health Officer may have deemed necessary, in accordance with the provisions of this Article, have been carried out, such ship shall immediately thereupon be admitted to pratique.

6. *Suspected ships* shall be dealt with as follows :—

(*a.*) The passengers and crew may be subjected to surveillance during a period which shall not exceed ten days in the case of plague, five days in the case of cholera, six days in the case of yellow fever, and twelve days in the case of smallpox. The period of surveillance shall date from the arrival of the ship;

Digitized by Google

(*b*.) Paragraphs (*c*), (*d*) and (*g*) of Article five shall also apply to suspected ships; and the measures specified in paragraphs (*e*) and (*f*) should also be applied.

When such measures as the Health Officer may have deemed necessary, in accordance with the provisions of this Article, have been carried out, such ship shall immediately thereupon be admitted to free pratique.

7. *Healthy ships* shall be admitted to free pratique immediately on arrival, irrespective of the nature of their bill of health. They may, however, at the discretion of the Health Officer, be subjected to the measures specified in paragraphs (*c*), (*e*), (*f*) and (*g*) of Article five; and the passengers and crew may be subjected to surveillance which shall not exceed ten days in the case of plague, five days in the case of cholera, six days in the case of yellow fever, and twelve days in the case of smallpox. The period of surveillance shall date from the departure of the ship from the infected place. It is to be understood that the application of the measures specified in paragraph (*c*) of Article five can be justified only by special reasons and that those of paragraph (*e*) of Article five are not to be applied as a general rule. In those cases where the provisions of paragraph (*e*) of Article five are applied, the operation shall not in any case exceed twenty-four hours, and shall not interfere with the free circulation of passengers and crew between ship and shore.

8. If in a healthy ship the rats on board are found to be suffering from plague, the Health Officer shall visit the ship and measures shall be taken as in paragraphs (*c*) and (*e*) of Article five; the parts of the ship that the Health Officer may regard as infected shall be disinfected; and the passengers and crew may be subjected to surveillance which shall not exceed a period of ten days after arrival. If unusual mortality has been observed among the rats on a healthy ship, the Health Officer shall visit and a bacteriological examination of the rats shall, when practicable, be made as quickly as possible. If it is thought necessary to resort to measures of rat destruction, these shall be carried out as specified in paragraph (*c*) of Article five. Until all suspicion of plague is removed, the passengers and crew may be subjected to surveillance during the time specified in this Article in respect of ships on board of which rats are found to be suffering from plague.

9. Whenever the master, the shipowner, or the shipowner's agent shall so demand, the Health Officer of the port shall furnish him with a certificate that measures for the destruction of rats have been applied and specifying the reasons why they had been applied.

Passengers arriving by an infected vessel shall be entitled to a certificate from the Health Officer indicating the date of their arrival and the measures of which they and their baggage have been subjected.

10. Ships from an infected place which have been disinfected shall not again be subjected to sanitary measures on their arrival in another port, if in the opinion of the Health Officer of such port, the measures applied were effective, unless a fresh case of infectious or contagious disease had occurred on board since disinfection, or unless they have again called at an infected place. A ship shall not be regarded as having called at a place if it has merely disembarked passengers and their baggage or mails, without having been in communication with the shore.

11. Where a ship has passengers on board who are in a filthy or otherwise unwholesome condition, or is overcrowded with passengers, emigrants, or otherwise, the Health Officer may, if in his opinion it is desirable, with a view of preventing the introduction of any infectious or contagious disease, and on his certifying to that effect, subject persons on board to observation or to surveillance for such period as he may direct, not exceeding the period specified for the particular disease in question in paragraph (*b*) of Article five and may take such measures as he may think necessary for the disinfection of clothing and for the destruction of rats or other vermin on board of such ship.

Where a ship desires to go alongside of a jetty, wharf or quay and the Health Officer has reason to believe that such ship harbours rats or other vermin, he may, even in the absence of the conditions required to be certified to as aforesaid, take such measures as may be deemed expedient for the disinfection of clothing and articles likely to harbour fleas or other vermin and for the destruction of rats or other vermin on board of such ship.

Digitized by Google

12. Where measures of observation or surveillance are prescribed, the Health Officer may exempt from this application any person who is, in his opinion, immune to the infectious or contagious disease on account of which these measures are applied.

13. Where these Regulations provide that a person may be permitted to proceed to his place of destination subject to surveillance, the Health Officer, before granting such permission, must be satisfied that it is reasonably probable that the person to whom it is granted will duly comply with the conditions of surveillance, and permission, if granted, shall be upon the following conditions:—

(*a.*) He must satisfy the Health Officer as to his name, intended place of destination, and his place of residence thereat:

(*b.*) He must agree to present himself and shal present himself for medical supervision during the prescribed period, and he may be required by the Health Officer to deposit a sum not exceeding two guineas, which may be forfeited if he fail to so present himself:

(*c.*) The place must, in the opinion of the Health Officer, be conveniently situated for the medical supervision.

If the Health Officer is not satisfied as herein required, or if the person fails to comply with paragraphs (*a*) and (*b*) thereof, the Health Officer may detain him under observation, or direct him to proceed to a specified place and there remain under medical supervision during the prescribed period. In the latter case the provisions of paragraph (*b*) hereof may, at the discretion of the Health Officer, be applied to such person, provided always that in the case of smallpox, a person may be required to produce to the Health Officer satisfactory evidence of having been successfully vaccinated, or re-vaccinated within the ten years immediately preceding, or of his being otherwise immune to the disease, and that such persons may, in the absence of such evidence, be detained under observation for the prescribed period.

In the case of a healthy ship, the measure authorized by the foregoing proviso must not be applied to passengers who have not embarked or gone ashore at the infected place and it should not be applied to those passengers who embarked or went ashore at the infected place, if the circumstances of their stay there afford unreasonable evidence of non-infection.

[The form in the Appendix hereto may be used in cases under this Article.]

14. Merchandise shall be disinfected only when in the opinion of the Health Officer, it is infected: Provided always that, in the case of plague, cholera, and smallpox, clothing and bedding which have been used, and rags, may when imported from an infected place as merchandise, be subjected to disinfection even in the absence of evidence that they are infected, or their introduction into the Colony may be prohibited, except that in the case of cholera, rags compressed in bales, if in the opinion of the Health Officer they are free from infection, shall be subjected to the provisions of this Article. Provided further that in the case of yellow fever, merchandise shall under no circumstances be liable to disinfection or prohibition.

The measures specified in this Article are the only measures that can be applied in respect of merchandise.

The entry of live stock into any Colony shall not be prohibited because of the existence of an infectious or contagious disease in the place from whence they have come or on board the ship in which they are conveyed.

15. When merchandise has been subjected to disinfection in pursuance of provisions in these Regulations, the owner or his agent shall be entitled to a certificate from the Health Officer indicating the measures that have been taken.

16. Nothing in these Regulations shall render liable to detention, disinfection, or destruction any article forming part of any mail (other than a parcel mail) conveyed under the authority of the postal administration of any Government, or shall prejudicially affect the delivery in due course of any such mail (other than a parcel mail) to the Post Office.

The only measures which parcel mails may be subjected to shall be disinfection or destruction of articles which are in the opinion of the Health Officer infected.

Digitized by Google

17. When any port or place within the Colony is an infected place, measures shall be taken to prevent the embarkation at such port or any port within the Colony of any person showing symptoms of infectious or contagious disease. To this end, every person taking passage on a ship leaving such port, and every person from such infected place taking passage on board of a ship leaving any port in the Colony, shall be examined by the Health Officer immediately before departure of the vessel. Such examination shall, as far as practicable, be made by day and on shore. Measures shall be taken to prevent the exportation of merchandise or of articles or clothing belonging to any passenger which the Health Officer may consider infected, unless such merchandise or articles or clothing shall, in the first instance, have been disinfected on shore under his supervision. Measures shall also be taken to prevent rats in the case of plague, and mosquitoes in the case of yellow fever from gaining access to ships. When access of mosquitoes or rats to the ship cannot be prevented, measures shall be taken immediately before departure of the vessel to secure destruction of the mosquitoes or rats on board. In the case of cholera, care shall be exercised that drinking water taken on board is wholesome. The Health Officer shall give to the master of the ship a certificate stating in detail the measures taken.

18. When, in the case of a healthy ship from any port at which the measures specified in Article 17 are required to be taken, the Health Officer at the port of arrival is satisfied that the measures specified in that Article have been efficiently carried out, such ship shall be exempted from the measures specified in Article 7. Provided always that if the period specified in that Article, and dating from departure of the ship from such port, shall not have been completed, the passengers and crew may be subjected to surveillance of such duration as is necessary to complete the period.

19. When a case of non-imported plague has occurred in any port or place within the Colony, measures shall be taken at such port, or at any port within the Colony where the Health Officer thinks such measure should be applied, for a period of ten days from the isolation, death or recovery of such case to prevent the exportation of merchandise or of articles or clothing belonging to any passenger which the Health Officer may consider infected, unless such merchandise or articles or clothing shall, in the first instance, have been disinfected on shore under his supervision. Measures shall also be taken to prevent rats from gaining access to ships. When access of rats to the ship cannot be prevented, measures shall be taken immediately before the departure of the ship to secure destruction of the rats on board. The Health Officer shall give to the master of the ship a certificate stating in detail the measures taken.

20. No measures shall be taken against any ship merely because it has come from or called at any place where typhus fever, enteric fever, cerebro-spinal fever, scarlet fever, diphtheria, measles, whooping cough, chicken-pox or dengue exists. If a case or cases of any of these diseases have occurred on board a ship before leaving the port of departure, during the voyage, or on arrival, the measures that may be applied shall be limited to isolation of the sick, disinfection of infected clothing, bedding and effects, and of the compartment of the vessel occupied by the sick, and surveillance of those who have been in contact with the sick person or persons.

[N.B.—These Regulations are printed with the alterations and modifications recommended by the Central Quarantine Authority at their Session held at Barbados in June, 1907, and June, 1908, and approved by the contracting Governments.]

Digitized by Google

APPENDIX TO THE SECOND SCHEDULE.

FORM FOR USE UNDER ARTICLE 12.

TO THE QUARANTINE AUTHORITY.

We, the undersigned passengers, officers, and crew on board the S.S.....which sailed from.....on .....arriving here on..... in consideration of being allowed to land from the said Vessel, do hereby severally undertake that we each will,—

(1) Bind ourselves to appear daily for the next.....days at the hour of .....for inspection at the office or residence of Dr..... ;

(2) Notify the said Officer before making any change in address from that hereunder given ;

(3) Also notify him *forthwith* if illness incapacitates us from attendance for inspection ;

(4) Submit to be isolated, if deemed necessary, at such place as may be appointed for the purpose, by the Inspecting Officer or Quarantine Authority.

Passengers. Sign here.	Age.	Class.	Address, in British Guiana (if in transit state whereto.)	Days of Inspection. 1	2	3	4	5	6	7	8	9	10	11	12	Remarks.*

Note.—The penalty for a breach of these undertakings may be forfeiture of any deposit made, and also prosecution with fine not exceeding $50.

* In Remarks column may be noted deposit made and if passenger allowed to leave town, state Government Medical Officer to whom notice is forwarded and when.

Digitized by Google

Section 5.

THE THIRD SCHEDULE.

SCHEME FOR A CENTRAL QUARANTINE AUTHORITY FOR THE WEST INDIES.

Constitution. The Authority, exclusive of the President, shall include one delegate from each of the Governments adhering to the West Indian Sanitary Convention, the Colonies of Grenada, St. Lucia and St. Vincent being taken as one Government for this purpose.

A President shall be appointed from time to time by the Secretary of State. He shall be selected from one of the contracting Colonies, and shall hold office during pleasure.

Meetings. The Authority shall meet at least once in three years, but may be convened at any time by the President for the time being, on the request of two or more parties to the Convention. The Authority shall meet at Barbados, unless there shall be at any time any special circumstances which in the opinion of the President make it desirable that the meeting should be held elsewhere.

Powers. The Authority shall have power to interpret the meaning of any phrase, either in the Convention or in the Quarantine Regulations made under it, as to which doubt may arise, and to decide whether any disease occurring in the territory of the contracting Governments as to the nature of which there may be a conflict of opinion, is an infectious disease within the meaning of the Regulations.

The decision shall be by the majority of votes. The President shall have a casting but not an original vote on any question.

The Authority shall have no power to modify or alter the Convention or the Regulations, but they may submit recommendations for the consideration of the several Governments concerned.

Findings. The contracting Governments shall accept and act on the decisions of the Authority as to the interpretation of the existing Convention and Regulations and as to the nature of any disease.

Recommendations. The recommendations of the Authority for the modification of the Convention and Regulations shall have no effect unless all the contracting Governments announce to the Secretary of State their willingness to adopt them.

Expenses. Each Government shall pay the travelling and maintenance expenses of its delegate. The expenses and remuneration of the President, and any general expenses incidental to the meeting of the Authority shall be divided equally amongst the Governments represented at the meeting.

Section 46.

THE FOURTH SCHEDULE.

TABLE OF FEES PAYABLE TO THE HARBOUR MASTER AND HEALTH OFFICER.

1. For the first visit to each Ship at the Port of Georgetown, of the burden of 50 tons and upwards, each ... ...$	4 00
2. For the first visit to each Ship at the Port of Georgetown, if under 50 tons burden, each	2 00
3. For every succeeding visit to a Ship in Quarantine at the Port of Georgetown, each...	2 00
4. For the first visit to each Ship at the Port of New Amsterdam of the burden of 50 tons and upwards, each	4 00
5. For the first visit to each Ship in Quarantine at the Port of New Amsterdam, if under 50 tons burden, each	2 00
6. For every succeeding visit to a Ship at the Port of New Amsterdam, each	2 00

Digitized by Google

THE CUSTOMS (EXPORT DUTIES) BILL, 1911.

EXPLANATORY MEMORANDUM.

The object of this amending Ordinance is to apply the provisions of the Customs Ordinance, 1884, to any export duties which may be instituted from time to time and to declare such export duties to be duties of customs under the said Ordinance. It also makes the necessary provision for regulations and offences. Owing to the requirements of the revenue the action of the Ordinance is retrospective as it dates from 6th March, 1911, the day on which the Customs Duties Ordinance, 1911, came into operation.

A BILL ENTITLED "AN ORDINANCE TO AMEND THE "CUSTOMS ORDINANCE, 1884, WITH REGARD TO THE "COLLECTION OF EXPORT DUTIES."

BE it enacted by the Governor of British Guiana, with the advice and consent of the Court of Policy thereof, as follows :—

Export duties to be duties of Customs.

1. The provisions of the Customs Ordinance, 1884, with regard to duties of Customs shall apply to export duties under any law or Ordinance relating to duties on goods exported out of the Colony, and export duties shall be deemed to be duties of customs under the said Ordinance.

Power to make regulations.

2. In addition to the powers of making regulations conferred by section ten of the Customs Ordinance, 1884, the Comptroller may from time to time make regulations under the said section for providing for the payment of export duties and for dealing with goods liable to export duty on the exportation thereof and generally for the working of the Customs Department in respect of export duties.

Offences.

3. The provision of the Customs Ordinance, 1884, with regard to smuggling, the evading payment of duties of customs, and all other offences contrary to the Customs Ordinances with regard to goods imported into the Colony shall *mutatis mutandis* apply to goods exported out of the Colony upon the exportation of which duty is payable, and any act or omission which when done in respect of or with relation to goods imported into this Colony is an offence under the said Ordinances, shall be an offence if done in respect of or with relation to goods exported out of the Colony upon the exportation of which duty is payable.

Commencement of Ordinance.

4. This Ordinance shall be deemed to have come into operation as from the sixth day of March, 1911, the day on which the Customs Duties Ordinance, 1911, came into operation.

Short title and Construction.

5. This Ordinance may be cited as the Customs (Export Duties) Ordinance, 1911, and shall be construed as one with the Customs Ordinance, 1884.

Digitized by Google

WEST INDIAN AGRICULTURAL CONFERENCE.

309. 16th June, 1911.

HIS Excellency the Governor directs the publication of the following Correspondence.

By Command,

CHARLES T. COX,
Government Secretary.

From the Governor to the Commissioner of Agriculture for the West Indies.

GOVERNMENT HOUSE,
GEORGETOWN, DEMERARA,
12th May, 1911.

SIR,

In reply to your letter of the 24th March, in which you state that as a time for holding the West Indian Agricultural Conference at British Guiana, the end of August and beginning of September would not be convenient to you or several others, and suggest that it be held in January, 1912, I have the honour to acquaint you that the matter has been under the careful consideration of the members of the General Committee. While most anxious to meet your wishes in this matter, they regret that they do not see their way to acquiesce in holding the Conference in January. In January which is usually a wet month in British Guiana the delegates—to quote the Honourable B. Howell Jones—"would see nothing of the manufacture of sugar as carried "on in this colony and the larger portion of cane cultivation would be in the earliest "stages of the growth." Cane cultivation and sugar manufacture are not all that the delegates would wish to see but they form of course a very important item.

2. It has been suggested that you might find it possible under the circumstances to arrange for the Conference to be held in August-September and delegate one of your officers to represent the Imperial Department of Agriculture at it. Failing this arrangement I can only suggest that the next Conference be held in January elsewhere than in British Guiana when representatives from this colony will attend, and the opportunity could be taken of consulting you and the representatives from the other West Indian Colonies as to a time which would be mutually suitable for holding an Agricultural Conference in British Guiana on a subsequent occasion.

3. I regret that it has not been possible to reply to your letter at an earlier date.

I have, &c.,

F. M. HODGSON.

From the Commissioner of Agriculture for the West Indies to the Governor.

IMPERIAL DEPARTMENT OF AGRICULTURE
FOR THE WEST INDIES,
BARBADOS, MAY 25, 1911.

SIR,

I have the honour to acknowledge the receipt of Your Excellency's letter of May 12, 1911, having reference to the proposed West Indian Agricultural Conference.

2. I regret to find that the proposal to hold the Conference in British Guiana in January does not commend itself to Your Excellency and the General Committee appointed to deal with this matter, and I see no other course open to me than to acquiesce in the suggestion contained in the second paragraph of Your Excellency's letter, namely, that the next Conference be held in January elsewhere than in British Guiana. I beg also to endorse the wish at the same time expressed that representatives from British Guiana may attend that Conference and take the opportunity of consulting me and the representatives from the other West Indian Colonies as to a time which would be mutually suitable for holding an Agricultural Conference in British Guiana on a subsequent occasion.

3. I have to thank Your Excellency for all the efforts that have been made and the trouble that has been taken in the endeavour to arrange for this meeting in British Guiana: the difficulties connected with this have been very considerable, and I greatly regret we are unable to overcome them.

I have, &c.,

FRANCIS WATTS,
Commissioner of Agriculture for the West Indies.

Digitized by Google

310. 13th June, 1911.

HIS Excellency the Governor directs the publication, for general information, of the following Comparative Statement of the Revenue of the Colony for the period from 1st April, 1911, to 30th April, 1911.

By Command,

CHARLES T. COX,
Government Secretary.

COMPARATIVE RETURN OF REVENUE FOR THE PERIOD FROM 1st APRIL, 1911, TO 30th APRIL, 1911.

HEADS OF REVENUE.	Estimate for 1911-12.	Receipts for month ended 30th April, 1911.	Proportion of Estimate to 30th April, 1911.	Increase.	Decrease.
I. Customs	$ 1,631,440 00	$ 113,176 00	$ 135,953 00	...	$ 22,777 00
II. Port, Harbour & Light Dues ...	68,847 00	3,580 00	5,737 00	...	2,157 00
III. Excise and Licences ...	539,706 00	*51,762 00	44,976 00	$ 6 786 00	...
IV. Internal Revenue (not otherwise classified)	82,450 00	8,496 00	6,871 00	1,625 00	...
V. Fines, Fees of Court or Office, Payments for specific services, and Reimbursements in aid ...	107,702 00	6,406 00	8,975 00	...	2,569 00
VI. Post Office, Telegraphs and Telephones	91,300 00	9,988 00	7,608 00	2,380 00	...
VII. Rents	21,353 00	4,098 00	1,779 00	2,319 00	...
VIII. Forests and Mines ..	111,325 00	9,517 00	9,277 00	240 00	...
IX. Interest	55,220 00	4,024 00	4,602 00	...	578 00
X. Miscellaneous	4,050 00	116 00	338 00	...	222 00
Total	$ 2,713,393 00	$ 211,163 00	$ 226,116 00	$ 13,350 00	$ 28,303 00

* Excise and Licences.—Rum Duty ... ...$ 7,052 00
Retail Spirit Shop Licences ... 1,253 00
Other Licences 43,457 00

The Revenue Heads having been re-arranged for the current year, a detailed comparison with the Revenue of 1910-1911, is impracticable.

CLIFTON GRANNUM,
Receiver General.

The Treasury,
15th May, 1911.

Digitized by Google

311. 16th June, 1911.

THE following Regulations, which it is proposed to introduce into the Court of Policy, are hereby published for general information.

By Command,

CHARLES T. COX,
Government Secretary.

REGULATIONS GOVERNING THE CHARGES ON WAREHOUSED GOODS UPON DELIVERY FROM WAREHOUSE FOR USE IN THE COLONY, REMOVAL FOR RE-WAREHOUSING, OR FOR EXPORTATION.

1. The following shall be the charges leviable upon dutiable goods on delivery from any Customs Warehouse, or Government Spirit Warehouse. Such charges are levied for the purpose of partially defraying the expenses of the warehousing system, and include the cost of porterage, gauging, weighing and picking warehoused goods for revenue or other purposes allowed by the Comptroller.

2. The charges shall be due and paid upon delivery for use within the colony, removal for re-warehousing, or for exportation, in addition to such duties of Customs or Excise as are payable in respect of such goods when delivered for use within the colony or to which such goods are liable when delivered for re-warehousing or for exportation, and of any other charges thereon, the rates following for every full sum of $100, and in proportion for any

Digitized by Google

fractional part of $100 of the amount of such duties which are payable, or to which such goods are liable.

Articles.	Charges per $100.	Rate per cent.
1. Rum for exportation	$0 02	1 50th
2. Cannabis Indica and Opium and all extracts and preparations thereof	0 02½	1 40th
3. Tobacco in leaf	0 20	1/5th
4. Tobacco manufactured, Cigars, Cigarettes and Snuff...	0 12½	1 8th
5. Wines and foreign Spirits in case	0 70	7/10ths
6. Wines and foreign Spirits in cask	0 25	1 4th
7. Rum for home consumption	0 45	9/20ths
8. Oils	0 12½	1 8th
9. Matches	0 12½	1 8th
10. Articles subject to *ad valorem* duty, and all other specific goods unenumerated...	1 00	1

NOTE.—For the purpose of calculating the charges on home made rum for exportation, each puncheon is to be reckoned as containing 120 proof gallons.

3. The following regulations are hereby revoked :—

(*a.*) Paragraph 5 of the regulations relating to warehouses other than the Colonial Bonded Warehouse passed by the Governor and Court of Policy dated the 9th day of July, 1900.

(*b.*) Regulations specifying the porterage rates for goods in Colonial Bonded Warehouse passed by the Governor and Court of Policy, dated the 7th day of March, 1904—amending Regulations dated 9th June, 1905.

(*c.*) Regulations specifying the rates for picking packages of wines, spirits, and malt in bottle in a Colonial Bonded Warehouse, passed by the Governor and Court of Policy, dated the 8th September, 1885.

(*d.*) Regulation for payment by warehouse-keepers for services of Customs Officers attending warehouses during official hours, passed by the Governor and Court of Policy, dated the 9th day of December, 1897.

(*e.*) The fees specified in the second schedule to the Weighers and Gaugers Ordinance, 1883, shall no longer be charged for goods in warehouse weighed or gauged by a Customs Officer.

(*f*) The Regulations governing the charges on warehoused goods upon delivery from warehouse for use in the Colony, removal for re-warehousing, or for exportation, made by the Comptroller of Customs under section 10 of the Customs Ordinance, 1884, and approved by the Governor and Court of Policy on the twelfth day of December, 1910.

Made by the Comptroller of Customs under section 10 *of the Customs Ordinance,* 1884, *and approved by the Governor and Court of Policy on the day of* , 19 .

By Command,

Clerk of the Court.

Digitized by Google

Government Notices.

GOVERNMENT SECRETARY'S OFFICE,
Georgetown, Demerara,
312. 16th June, 1911.

HIS Excellency the Governor has been pleased to appoint Gilbert Edwin Bodkin, Esquire, B.A., to be Economic Biologist in the Department of Science and Agriculture.

Mr. Bodkin arrived in the Colony and assumed the duties of his office on the 8th instant.

---

313. 16th June, 1911.

NOTICE is hereby given that Messrs. Scotts, Limited, have applied to His Excellency the Governor for permission to extend their wharf, situated at lot 45, Water Street, Georgetown, on the west a distance of 135 feet, and on the north and south to the full extent of the boundaries of the said lot.

All persons having reasonable grounds of objection to the proposed extension of this wharf, are required to state them in writing to the Government Secretary not later than the 31st instant.

---

314. 16th June, 1911.

REFERRING to Government Notice No. 169 of the 7th April last, His Excellency the Governor has been pleased to grant to Claude D'Ornellas, Esquire, Sixth Class Officer of Customs, an extension of leave, on half salary, for one month from the 3rd July.

---

315. 16h June, 1911.

HIS Excellency the Governor directs the publication, for general information, of the following Circular despatch from the Secretary of State for the Colonies with regard to the flying of the Royal Standard :—

Downing Street,
12th May, 1911.

Sir,—I have the honour to inform you that His Majesty the King has decided that the Royal Standard, which is the personal flag of the Sovereign, is not in future to be flown except when and where His Majesty is personally present.

2. Accordingly Colonial Regulation No. 148, which requires the Royal Standard to be flown at Government House on the King's Birthday and on the days of His Majesty's Accession and Coronation, has been cancelled, and Colonial Regulation No. 149 will in future run as follows :—

"The Union Flag, without any badge, shall be flown at Government House daily from sunrise to sunset."

I have, &c.,
L. HARCOURT.

The Officer Administering
the Government of British Guiana.

By Command,

CHARLES T. COX,
Government Secretary.

Militia and Volunteer Orders.

BY COLONEL G. C. DE RINZY,
Commandant, British Guiana Local Forces,
Headquarters, Georgetown,
16th June, 1911.

DUTIES.

1. N. C. Officer on duty for the ensuing week :—Corpl. McWatt.
Next for duty :—Corpl. Bentham.

ARTILLERY.

PARADES.

2. The following is the detail of parades for the ensuing week :—

Monday, 5 p.m.—Carbine Exercises.
Tuesday, 5 p.m.—Ceremonial Parade. Dress :—Drill Order, Khaki.
Thursday, 7 a.m.—Ceremonial Parade, Coronation Day. (Paid).
Thursday, 11 a.m.—Royal Salute of 21 guns.

CORONATION DAY, 22ND JUNE, 1911.

MORNING PARADES.

3. The Artillery Company together with the Band will parade at Eve Leary Barracks at 7 a.m. on Thursday, the 22nd instant, and march to the Militia Parade Ground where they will be formed up on the right of the line to receive His Excellency the Governor and Commander-in-Chief at 8 a.m. Review Order.

ROYAL SALUTE.

4. The Artillery Company will parade at the Fort for the purpose of firing a Royal Salute of 21 guns, on the occasion of the Coronation of His Majesty King George the V.

Time of parade 11 a.m.—The Salute will be fired at 12, noon. Dress :—Khaki.
A Medical Officer will be detailed to attend the firing of the Salute.

VOLUNTEERS.

PARADES.

5. The following is the detail of parades for the ensuing week :—

Tuesday, 5 p.m.—"A" and "B" Companies will parade at Eve Leary Barracks for Ceremonial Parade. Dress :—Drill Order. Leggings will be worn.
The Commandant hopes that every N.C. Officer and man will be present at this parade.
Thursday, 7 a.m.—Coronation Day. Ceremonial Parade. Dress :—Review Order.

CORONATION DAY, 22ND JUNE, 1911.

PARADE.

6. "A" and "B" Companies will parade at Eve Leary Barracks at 7 a.m. on Thursday, the 22nd June, 1911, and march to the Militia Parade Ground where they will be formed up on the left of the Artillery Company to receive His Excellency the Governor and Commander in-Chief on the occasion of the Coronation of His Majesty King George the V.

Dress :—Review Order, Leggings will be worn.

STATE SERVICE.

7. All Officers of the Local Forces will attend the State Service at St. George's Cathedral at 10.30 a.m. on the 22nd June, 1911.

Dress :—Review Order.

H. S. WALKER, Captain,
Adjutant, Local Forces.

Transports and Mortgages.

Counties of Demerary and Essequebo.

1ST JULY, 1911.

[FIRST PUBLICATION.]

THE following TRANSPORTS and MORTGAGES are intended to be passed before one of Their Honours the Judges of the Supreme Court of British Guiana on any day after Saturday, the 1st day of July, 1911, which such Judge shall be pleased to appoint, viz :—

1. By Beendeal, male, native of this colony, of Plantation Abary, East Coast, Demerara, TRANSPORT of lot I, part of the eastern half of the abandoned Plantation Abary, situate on the sea coast east of the Demerary river, in the county of Demerary, bounded on the east by the abandoned Plantation Sans Souci, on the west by the abandoned Plan-

Digitized by Google

tation Catherine, on the north by the sea, and on the south by the Savannah, said lot being laid down and defined on the diagram made by E. Chalmers, dated 2nd June, 1893, and deposited in the Registrar's Office of British Guiana on the 6th of January, 1894, —to and in favour of Bipat, male, native of this colony, of Plantation Abary, aforesaid.

2. By the Colony of British Guiana, TRANSPORT of lot number 10 (ten), north section of Government land in Canal No. 2, said lot being laid down and defined on a plan of certain portions of Government land in Canals 1 and 2 Polder, in the county of Demerary and colony of British Guiana, by Frank Fowler, acting Crown Surveyor, dated 28th March, 1902, and deposited in the Registrar's Office on the 6th May, 1902,—to and in favour of the estate of Abraham Colonel Miller, deceased.

3. By Alice Elizabeth Miller, widow, of Stewartville, West Coast, Demerary, in her own right as having been married in community of property to and as the sole heiress under the last will and testament of her husband Abraham Colonel Miller, deceased, TRANSPORT of lot number 10 (ten), north section of Government land in Canals 1 and 2 Polder, in the county of Demerary and colony of British Guiana, by Frank Fowler, acting Crown Surveyor, dated 28th March, 1902, and deposited in the Registrar's Office on the 6th May, 1902, —to and in favour of Jankipersad, No. 191, ex *Bengollyun*, 1886, and Parshad, No. 67,908, ex *Grecian*, 1894, male Indian immigrants, the former residing at Bagot's Town Village, East Bank, Demerary River, and the latter at Plantation Leonora, West Coast, Demerary.

4. By John D'Abreu, of lot 6 or 8, Water Street, Georgetown, TRANSPORT of the south half of lot number 148 (one hundred and forty-eight), in that part of Georgetown called Lacytown, as laid down and defined on a plan of the Town Districts, situated on the lands of the Vlissengen Estate made by the Sworn Land Surveyor Luke M. Hill, dated 17th June, 1879, and deposited in the Registrar's Office of the counties of Demerary and Essequebo on the First of November, 1879, said plan having been approved of by the Governor and Court of Policy on the 22nd of September, 1879, and deposited in the Registrar's Office aforesaid in pursuance of the provisions of section sixty-four of Ordinance No. 2 of the year 1876, subject to the lien of the Receiver General of British Guiana, with all the buildings and erections thereon, and subject also to a First Mortgage passed on the 22nd May, 1909, in favour of the Demerara Mutual Life Assurance Society, Limited,—to and in favour of Beatrice Allen, the wife of James Allen, of 148, Alexander Street, Lacytown, Georgetown.

5. By Jose De Abreu, of Lodge Village, Demerary, TRANSPORT of a tract of Crown Land, situate, lying and being on the east side of Hog Island, beginning about 195 roods above the mouth of the Awaiacua Creek and extending thence upwards in façade S. 26° 28' W. 50 roods by a mean depth N. 63° 32' W. of 300 roods in the county of Essequebo and colony of British Guiana, and containing fifty acres as shown on a diagram by F. U. Tronchin, acting Government Surveyor, dated the eleventh day of September, 1900, annexed to the Grant (No. 2,564) of the said tract of land issued to the said Jose de Abreu, on the 29th November, 1900,—to and in favour of Isaac Tucker, of Phœnix Village, Leguan, Essequebo.

6. By Phagoo, male, No. 45,090, ex *Rhone*, of Pln. Providence, East Bank, Demerary River, TRANSPORT of lot No. 17 (seventeen), section C, part of Pln. La Grange, *cum annexis*, situate on the west bank of the River Demerary, said lot number 17 (seventeen), section C, being laid down and defined on a diagram of the said plantation by Ewald C. H. Klautky, Sworn Land Surveyor, dated 12th December, 1906, and deposited in the Registrar's Office of British Guiana on the 4th day of March, 1907, no building thereon,—to and in favour of Tahdil, male, No. 75,289, ex *Brenda*, 1896, of Bagotville Village, Canal No. 1, West Bank, Demerary River.

7. By the Official Receiver of British Guiana as assignee of the property of Khiratee, insolvent, TRANSPORT of an undivided half of the west half of lot number 95 (ninety-five), La Penitence Street, Albouystown, with (4) four buildings and one small bathroom situate on the north side of the said half lot,—to and in favour of William Tang, of said lot 95, La Penitence Street, aforesaid.

8. By Percy Claude Wight, of Epworth House, Brickdam, a FIRST MORTGAGE on the eastern halves of the concession or lots numbers 41 (forty-one) and 42 (forty-two), situate in High Street, Cumingsburg, with all the buildings thereon as at present railed in,—to and in favour of The Demerara Mutual Life Assurance Society, Limited, of lots 1 and 2, High Street, Georgetown.

9. By Gregorio Bettencourt, of the Tower Hotel, Georgetown, TRANSPORT of lot 297 (two hundred and ninety-seven), in South Cumingsburg District, in the city of Georgetown, county of Demerary, and colony of British Guiana and all the buildings and erections thereon,—to and in favour of George Forraster King, of Bagotstown, East Bank, Demerary.

10. By Jose Soares, of 21, Broad Street, New Charlestown, Georgetown, a FIRST MORTGAGE on west half of lot number 149 (one hundred and forty-one), in that part of Georgetown called Lacytown as laid down and defined on the plan of the Town Districts, situated on the lands of the Vlissengen estate, made by the Sworn Land Surveyor, Luke M. Hill, dated 17th June, 1879, and deposited in the Registrar's Office of the counties of Demerary and Essequebo on the 1st November, 1879, said plan having been approved of by the Governor and Court of Policy on the 22nd September, 1879, and deposited in the Registrar's Office aforesaid, in pursuance of the provisions of section sixty-four of Ordinance No. 2 of the year 1876, with all the buildings and erections thereon,—to and in favour of The British Guiana Mutual Fire Insurance Company, Limited, of lots 27, 28 and 29, corner of Robb and Hincks Streets, Georgetown.

11. By Moses Adonis Kingston, of 35, Howes Street, in the city of Georgetown, in his own right as having in marriage in community of property his wife Christina Kingston, born Bullen, deceased, and as father and natural guardian of his minor children Ada Amanda Kingston and Elfreda Christina Kingston, and as having adiated on their behalf the estate of their mother the said Christina Kingston, who died on the 1st day of April, 1911, intestate, hereto duly authorised by Order of His Honour Sir Henry Alleyne Bovell, Knight, Chief Justice of British Guiana, dated the 23rd day of May, 1911, a FIRST MORTGAGE on east half of the concession or lot number 35 (thirty-five), also known as 67 (sixty-seven), in the Town Books situate in Charlestown District, in the city of Georgetown, and all the buildings and erections thereon,—to and in favour of The British Guiana Building Society, Limited, of lots Nos. 1, 2 and 3, High Street, Georgetown.

12. By Lionel Parks Jordan Roach, of 178, Alexander Street, Georgetown, TRANSPORT of north half of lot number 178 (one hundred and seventy-eight), in Alexander Street, Lacytown, in the city of Georgetown, county of Demerary and colony of British Guiana, with all the buildings and erections thereon,—to and in favour of Thomas Mendes, of 114, Regent Street, Lacytown, Georgetown.

13. By Thomas Mendes, of lot 142, Sixth Street, Albert Town, Georgetown, a FIRST MORTGAGE on the north half of lot number 178 (one hundred and seventy-eight) and the east half of lot number 114 (one hundred and fourteen), in that part of Georgetown called Lacytown, as laid down and defined on the plan of the Town Districts, situated on the lands of the Vlissengen Estate made by the Sworn Land Surveyor Luke M. Hill, dated 17th June, 1879, and deposited in the Registrar's Office of the counties of Demerary and Essequebo on the first of November, 1879, said plan having been approved of by the Governor and Court of Policy on the 22nd of September, 1879, and deposited in the Registrar's Office aforesaid in pursuance of the provisions of section sixty-four of Ordinance No. 2 of the year 1876 and on all the buildings and erections thereon, said north half of lot number 178 and the east half of lot number 114 being subject to the lien of the Receiver General of British Guiana,—to and in favour of The British Guiana Mutual Fire Insurance Company, Limited, of lots 27, 28 and 29, corner of Robb and Hincks Streets, Georgetown.

14. By Henry Hamilton Laurence of No. 7, Commerce Street, Georgetown, as the duly constituted attorney in this colony of Alexander Russell Gilzean, TRANSPORT of north half of lot number 138 (one hundred and thirty-eight), part of Plantation Luna, situate on the west sea coast of Essequebo formerly known as Plantation Hope, said lot being down and defined on a diagram made by John Peter Prass, Sworn Land Surveyor, and deposited in the Registrar's Office of British Guiana on the 15th April, 1897,—to and favour of Sanicherry, singlewoman, native of this colony, of lot 138, Plantation Lima, aforesaid.

15. By Henry Hamilton Laurence, of No. 7, Commerce Street, Georgetown, as the duly constituted attorney in this colony of Alexander Russell Gilzean, TRANSPORT of south half of lot number 138 (one hundred and thirty-eight), part of Plantation Lima, situate on the west sea coast of Essequebo, formerly known as Plantation Hope, said lot being laid down and defined on a diagram made by John Peter Prass, Sworn Land Surveyor, and deposited in the Registrar's Office of British Guiana on the 15th April, 1897,—to and in favour of Sookdiah, widow,

Digitized by Google

native of this colony, of lot 138, Plantation Lima, aforesaid.

16. By Cecilia Gordon, widow, and Letitia Rodgers, singlewoman, both of Buxton, East Coast, Demerary, in their own right and as two of the heiresses, *ab intestato*, of their deceased sister Jane Nedd, and by Fanny Ann Tull, singlewoman, also of Buxton, East Coast, and Diana Fraser, singlewoman, of Plaisance Village, East Coast, Demerara, the other two heiresses, *ab intestato*, of the said Jane Nedd, deceased, TRANSPORT of three undivided tenth parts or shares (3/10) of and in lot number 45 (forty-five), part of the plantation or estate called Bachelor's Adventure, situate on the east sea coast of the county of Demerary and colony of British Guiana, bounded on the east by Plantation Paradise, on the west by Plantation Enterprise, on the north by the sea, and on the south by Crown lands, the said lot 45 being laid down and defined on a plan of part of Plantation Bachelor's Adventure, East Coast, Demerary, British Guiana, surveyed and paled off at the request of the proprietors, by Ewald C. H. Klautky, Sworn Land Surveyor, dated 9th January, 1907, and deposited in the Registrar's Office of British Guiana on the 12th day of February, 1907, no building thereon, —to and in favour of Jaipaul, male, No. 74,354, ex *Lena*, 1896, of Paradise, East Coast, Demerary.

17. By Missy Herod and Kitty Herod, singlewomen, of Buxton Village, East Coast, Demerary, TRANSPORT of an undivided fourth (1/4) part or share of and in lot No. 34 (thirty-four), part of the plantation or estate called Bachelor's Adventure situate on the east sea coast of the county of Demerary, in the colony of British Guiana bounded on the east by Pln. Paradise, on the west by Plantation Enterprise, on the north by the sea and on the south by Crown lands, said lot 34 being laid down and defined on a plan of part of Plantation Bachelor's Adventure, East Coast, Demerary, British Guiana, surveyed and paled off at the request of the proprietors by Ewald C. H. Klautky, Sworn Land Surveyor, dated 9th January, 1907, and deposited in the Registrar's Office of British Guiana on the 12th day of February, 1907, no buildings thereon,—to and in favour of Ramchhabila, male, No. 58,524, ex *Sheila*, 1888, and Ramdalin, male, No. 38,525, ex *Sheila*, 1888, of Bachelor's Adventure, aforesaid.

18. By William Bovell Payne, of lot 9, Croal Street, Georgetown, TRANSPORT of the east half of lot number 220 (two hundred and twenty), and lot number 221 (two hundred and twenty-one), in that part of Georgetown called Lacytown as laid down and defined on the plan of the Town Districts, situate on the lands of the Vlissengen Estate made by the Sworn Land Surveyor Luke M. Hill, dated 17th June, 1879, and deposited in the Registrar's Office of the counties of Demerary and Essequebo on the 1st November, 1879, said plan having been approved of by the Governor and Court of Policy on the 22nd of September, 1879, and deposited in the Registrar's Office aforesaid in pursuance of section 64 of Ordinance No. 2 of the year 1876, with all the buildings and erections thereon,—to and in favour of Joao Pedro Santos, of 75, Main Street, Georgetown.

Registrar's Office of British Guiana, Georgetown, Demerara, this 16th day of June, 1911.

L. C. DALTON,
Registrar.

Counties of Demerary and Essequebo.

24TH JUNE, 1911.

[SECOND PUBLICATION.]

THE following TRANSPORTS and MORTGAGES are intended to be passed before one of Their Honours the Judges of the Supreme Court of British Guiana on any day after Saturday, the 24th day of June, 1911, which such Judge shall be pleased to appoint, viz:—

1. By Gerald Adolphus Spencer, of Plantation L'Union, Essequebo, TRANSPORT of, *firstly*, lots numbers 1 (one), 2 (two), 3 (three), 4 (four), 5 (five), 6 (six), 7 (seven), 8 (eight), 9 (nine), 10 (ten), 11 (eleven), 12 (twelve), 13 (thirteen) and 14 (fourteen), section C, Huist'Dieren and Middlesex, situate on the west bank of the Essequebo river, in the county of Essequebo and colony of British Guiana, the said lots being laid down and defined on a plan of the said plantation by William Chalmers, Assistant Crown Surveyor, dated 15th November, 1881, and deposited in the Registrar's Office of British Guiana on the 13th September, 1882, and *secondly*, lots B and C, parts of the lands of Plantation Huist'Dieren, *cum annexis*, situate on the left bank of the river Essequebo, in the county of Essequebo and colony of British Guiana, said lots being laid down and defined on a plan of the said plantation by L. S. Hohenkerk, Government Surveyor, dated 26th November, 1907, and deposited in the Registrar's Office on 24th February, 1909,—to and in favour of David Foo, of Johanna Cecilia, Essequebo.

2. By Thomas Mayers, of La Grange, West Bank, Demerary river, TRANSPORT of lots numbers 52 (fifty-two), 53 (fifty-three), 54 (fifty-four) and 62 (sixty-two), section B, part of Plantation La Grange, *cum annexis*, situate on the west bank of the river Demerary, said lots numbers 52 (fifty-two), 53 (fifty-three), 54 (fifty-four) and 62 (sixty-two), being laid down and defined on a diagram of the said plantation by Ewald C. H. Klautky, Sworn Land Surveyor, dated 12th December, 1906, and deposited in the Registrar's Office of British Guiana on the 4th day of March, 1907,—to and in favour of Luchminea, singlewoman, No. 87,277, ex *Mersey*, 1900, of La Grange, aforesaid.

3. By Jhabbu, No. 92,649, ex *Main*, 1902, Madho, No. 92,766, ex *Main*, 1902, Kanga, No. 4,571, ex *Hydrabad*, 1894, male East Indian immigrants, and Joseph De Souza, all of Plantation Tenez Ferme, TRANSPORT of an undivided fourth (1/4) part or share of and in a piece of land 16 (sixteen) roods in façade part of Plantation Tenez Ferme, situate in Canal No. 1, west bank of the Demerara river, in the county of Demerary and colony of British Guiana, the said 16 (sixteen) roods of land commencing at a point 75 (seventy-five) roods from the eastern boundary of the said plantation and extending in a westerly direction by the whole depth of the said plantation, no buildings thereon,—to and in favour of Jowahir, male, No. 34,418, ex *British Peer*, 1887, of Tenez Ferme, aforesaid.

4. By Ramjeawon, male, No. 306, ex *Syria*, 1876, of Melville, Mahaica, TRANSPORT of an undivided third (1/3) of three undivided tenth parts or shares (3/10) of and in the abandoned Plantation Ragenbach, situate on the east bank of the Mahaica creek, on the east coast of the county of Demerary and bounded on the north by Brock-en-water land, on the south by Frederick Johanna, on the east by Glazier's Lust, and on the west by Mahaica creek and being one hundred roods in façade,—to and in favour of Jose Joaquin Henriques, of Virginia village, Mahaica.

5. By The Colony of British Guiana, TRANSPORT of lot number 163 (one hundred and sixty-three) on the eastern half of Plantation Triumph, situate on the east sea coast of the county of Demerary in the colony of British Guiana, said lot being laid down and defined on a plan of a portion of the said plantation by James A. P. Bowhill, acting Fourth Government Surveyor, dated 19th October, 1901, and deposited in the Registrar's Office of British Guiana on the 15th October, 1902,—to and in favour of Dhorha, No. 58,814, ex *Elbe*, 1893, a male East Indian immigrant, residing on Plantation Triumph, aforesaid.

6. By Lutchmeepersaud, male, East Indian, in his capacity as one of the joint and several executors under the last will and testament of Tula, male, No. 12,693, ex *North*, 1882, deceased, TRANSPORT of lot number 36 (thirty six), section A, lot number 28 (twenty-eight), section B, and lot number 29 (twenty-nine), section C, which form one lot in the village of Good Intent, West Bank, in the county of Demerary and in the colony of British Guiana, no buildings or erections thereon,—to and in favour of Fooljharia, female, singlewoman, No. 91,213, ex *Ems*, 1901, of Good Intent Village, West Bank, Demerara.

7. By Theodore Adolphus Chung Schee, of Hyde Park, East Bank, Rio Demerary, TRANSPORT of four roods of land façade by seven hundred and fifty roods in depth forming part of the abandoned plantation Hyde Park, situate on the east bank of the River Demerary, bounded on the north by the lands of John Mills and on the south by the lands of Charles Fikken, with all the buildings and erections thereon, —to and in favour of Chung Wee, of Caledonia, Pomeroon, Essequebo.

8. By George Alexander White, of Aurora Village, in the county of Essequebo, TRANSPORT of lot No. 41 (forty-one), part of the village of Aurora, in the county of Essequebo and colony of British Guiana, said lot measuring five and a half (5½) roods in façade and thirty-two (32) roods in depth, bounded on the north by lot 40, lands forming part of the said Village of Aurora, and belonging to Martha Thomas, on the south by lot 42, lands also forming part of the village of Aurora aforesaid, and belonging to Mary Garnett, on the east by the public road, and on the west by other lands forming part of Plantation Aurora, in the county of Essequebo and colony of British Guiana,—to and in favour of Karimbux, native born East Indian, also of Aurora village, aforesaid.

9. By Richard David Nurse, of lot 147, Robb Street, Bourda, Georgetown, TRANSPORT of the

Digitized by Google

east half of lot number 72 (seventy-two,) in that of part of Georgetown called Bourda, as laid down and defined on a plan of the Town Districts, situated on the lands of the Vlissengen estate, made by the Sworn Land Surveyor Luke M. Hill, dated 17th June, 1879, and deposited in the Registrar's Office of the counties of Demerary and Essequebo on the 1st November, 1879, said plan having been approved of by the Governor and Court of Policy on the 22nd September, 1879, and deposited in the Registrar's Office aforesaid in pursuance of the provisions of section 64 of Ordinance No. 2 of the year 1876, with all the buildings and erection thereon,—to and in favour of Jose Jorge Gorsalves, of lot 37, Bentinck Street, Georgetown.

10. By Antonio Gonsalves dos Santos, of lot 82, Adelaide Street, Georgetown, a FIRST MORTGAGE on the south half of lot number 10 (ten,) Werk-en-Rust District in the city of Georgetown, also known in the Town Books as south half of lot 10, in Newburg District, Werken-en-Rust Ward, with all the buildings and erections thereon,—to and in favour of Joao Pedro Santos, of 75, Main Street, Georgetown.

11. By the Colony of British Guiana, TRANSPORT of house lot number 12 (twelve), Section B, part of Plantation Clonbrook situate on the east sea coast of the county of Demerara and colony of British Guiana, said lot being laid down and defined on a plan of a portion of the front lands of the said plantation by James A. P. Bowhill, Government Surveyor, dated 3rd December, 1909, and deposited in the Registrar's Office on the 28th day of April, 1910,—to and in favour of the Official Receiver of British Guiana as Assignee of the property of Sakuldeep, m., 31,983, ex *Foyle*, 1886, Insolvent.

12. By the Official Receiver of British Guiana as as Assignee of the property of Sakuldeep, Insolvent, TRANSPORT of house lot number 12 (twelve), Section B, part of Plantation Clonbrook, situate on the east sea coast of the county of Demerary and colony of British Guiana said lot being laid down and defined on a plan of a portion of the front lands of the said Plantation by James A. P. Bowhill, Government Surveyor, dated 3rd December, 1909, and deposited in the Registrar's Office on the 28th day of April, 1910, with the buildings and erections thereon,—to and in favour of Sirikissoon (m.), No. 55,799, ex *Jura*, 1892, of Clonbrook, East Coast, Demerara.

13. By the Official Receiver of British Guiana acting under the authority of Ordinance No. 24 of 1905, as representing the estate of Birodhi, male Indian immigrant, No. 62,205, ex *Aroca*, 1894, deceased, TRANSPORT of lot No. 31 (thirty-one), part of Plantation Best, situate on the west bank of the River Demerara, in the county of Demerara and colony of British Guiana, said lot being laid down and defined on a plan of a portion of the said plantation by C. M. Shannon, acting Government Surveyor, dated the 19th October, 1901, and deposited in the Registrar's Office on the 15th October, 1902, with no building thereon,—to and in favour of Bisasur, male Indian immigrant, No. 47,332, ex *Aroca*, 1890, of Pln. Best, West Bank, Demerara.

14. By Edward Adolphus Ashby, of lot 16, Lodge Village, TRANSPORT of south half of west half of lot number 16 (sixteen), north side Lodge, in the Lodge Village District, in the County of Demerary, and in the colony of British Guiana, no buildings thereon,—to and in favour of Henry Blenman, of lot 17, Lodge Village, aforesaid.

15. By the Colony of British Guiana, TRANSPORT of Pln. Rosetta, *cum annexis*, situate in Canal number 2, on the west bank of the River Demerary, no buildings thereon,—to and in favour of John Ernest Tinne, Evelyn Stuart Parker and John Abraham Tinne, carrying on business in copartnership in this colony under the name, style and firm of Sandbach, Parker & Company.

16. By John De Freitas Velloza, of 316, East Street, Georgetown, TRANSPORT of the west half of the north half of lot number 88 (eighty-eight), situate in South Cumingsburg district, in the city of Georgetown, in the county of Demerara, with the right of passage to and from the said lot with all the buildings and erections thereon,—to and in favour of Benjamin Bourne, of lot 75, Middle Street, Georgetown.

17. By George Francisco Farinha, of 106, Smyth Street, Georgetown, TRANSPORT of the south half of lot 16 (sixteen) or 19 (nineteen), situate in Werken-Rust District in the county of Demerary with all the buildings and erections thereon, subject to a First Mortgage in favour of The British Guiana Mutual Fire Insurance Company, Limited, dated the 2nd May, 1910, and subject also to an Agreement of Lease in favour of Nemer Elies, —to and in favour of Eliza De Freitas, widow, of Goed Fortuin, west bank, Demerary River.

18. By Joao de Souza Henriques, of Plaisance, East Coast, Demerara, TRANSPORT of the west half of lot number 13 (thirteen), section A, west half of lot number 6 (six), section B, west half of lot number 6 (six), section C, which form one-half of a share in the Village of Plaisance, in the county of Demerara and colony of British Guiana, with the buildings and erections thereon, subject to a First Mortgage passed thereon, dated 16th January, 1909, in favour of The Hand-in-Hand Fire Insurance Company, Limited,—to and in favour of Percy Claude Wight, of Epworth House, Brickdam.

19. By Manoel Luiz Pestana, of Princess and High Streets, Georgetown, TRANSPORT of, *firstly*, half of lot number 42 (forty-two), situate on the south canal dam, Werk-en-Rust District, Georgetown, Demerary, with all the buildings and erections thereon, and *secondly*, the middle part of lot number 92 (ninety-two), in Cumingsburg District in the city of Georgetown and county of Demerary, with all the buildings and erections thereon, subject to a First Mortgage passed on the 30th May, 1908,—to and in favour of the Estate Pierre Louis De Saffon, deceased, —to and in favour of Percy Claude Wight, of Epworth House, Brickdam.

20. By Duncan Macrae Hutson, of lot 40, Brickdam, in the city of Georgetown, a FIRST MORTGAGE on the east halves of lots numbers 38 (thirty-eight), and 41 (forty-one), known on Hilhouse's Chart as 80 (eighty) and 81 (eighty-one) A, in Kingston, city of Georgetown, county of Demerary, and all the buildings and erections thereon,—to and in favour of The British Guiana Building Society, Limited, of lots 1, 2 and 3, High Street, Georgetown.

21. By Pedro Vincente Figueira, of 7, New Market Street, in the city of Georgetown, a FIRST MORTGAGE on the west half of lot number 138 (one hundred and thirty-eight), situate in Bourda, in the city of Georgetown, and all the buildings and erections thereon,—to and in favour of The British Guiana Building Society, Limited, of lots 1, 2 and 3, High Street, Georgetown.

22. By The British Guiana Pawnbroking and Trading Company, Limited, of lot 3, High Street, Newtown, in the city of Georgetown, TRANSPORT of the west half of lot number 46 (forty-six), in that part of Georgetown called Bourda as laid down and defined on the plan of the Town District situated on the lands of the Vlissengen estate made by the Sworn Land Surveyor Luke M. Hill, dated 17th June, 1879, and deposited in the Registrar's Office of the counties of Demerary and Essequebo on the 1st November, 1879, said plan having been approved of by the Governor and Court of Policy on the 22nd of September, 1879, and deposited in the Registrar's Office aforesaid in pursuance of the provisions of section sixty-four of Ordinance No. 2 of the year 1876, and all the buildings and erections thereon,—to and in favour of Mabel Mary Matilda Gordon, Phyllis Elizabeth Gordon and Emily Rosaline Elizabeth Gordon, spinsters of Pomeroon.

23. By Joaquina Gomes Fernandes, widow, of lot 5, Princes Street, Georgetown, and William Fernandes, of lot 44, Water Street, Georgetown, as executrix and executor, respectively, under the last will and testament of Manoel Fernandes, deceased, TRANSPORT of south half of the lot formerly known as number 23 (twenty-three), but now as 55 (fifty-five), also known in the Town Books as south half lot 23, or south west part lot 55, situate in Charlestown, city of Georgetown, county of Demerary, and all the buildings and erections thereon, bounded on the north by the other half of the said lot, and on the south by the public street, measuring 207 feet in length by 51 feet in breath, subject to a First Mortgage passed to The British Guiana Mutual Fire Insurance Company, Limited, on the 12th December, 1908,—to and in favour of Antonio Teixeira Da Silva, of Bartica Town.

24. By George Liverpool, of Friendship, East Coast, Demerary, TRANSPORT of an undivided half part or share of and in lot number 54 (fifty-four), part of the plantation or estate called Bachelor's Adventure, situate on the east sea coast of the county of Demerary, bounded on the east by Plantation Paradise, on the west by Plantation Enterprise, on the north by the sea and on the south by Crown lands, the said lot 54 (fifty-four), being laid down and defined on a plan of part of Plantation Bachelor's Adventure, East Coast, Demerary, British Guiana, surveyed and paaled off at the request of the proprietors by Ewald C. H. Klautky, Sworn Land Surveyor, dated 9th January, 1907, and deposited in the Registrar's Office of British Guiana on the 12th day of February, 1907, no building thereon,—to and in favour of Rampersaud, male, No. 191, ex *York*, 1859, of Paradise, and Ramkissoonsing, male, No. 359, ex *Rohilla*, 1876, of Bachelor's Adventure, East Coast, Demerary.

Registrar's Office of British Guiana, Georgetown, Demerary, this 9th day of June, 1911.

L. C. DALTON,
Registrar.

Digitized by Google

Counties of Demerary and Essequebo.

17TH JUNE, 1911.

[THIRD PUBLICATION.

THE following TRANSPORTS and MORTGAGES are intended to be passed before one of Their Honours the Judges of the Supreme Court of British Guiana on any day after Saturday, the 17th day of June, 1911, which such Judge shall be pleased to appoint, viz.:—

1. By Autar, *male*, East Indian immigrant, No. 66,898, ex *Rhine*, 1894, of Plantation Cane Grove, East Coast, Demerary, TRANSPORT of a piece of land part of a tract of Crown land situate, lying and being on the *left* bank of the Mahaica creek, commencing at an iron paal opposite a point about 290 roods below the mouth of Little Biabu Creek, and extending thence N. 71° 09' W. 221 roods, thence S. 18° 51', W. 100 roods, thence S. 71° 09' E. 379 roods, in the county of Demerary and colony of British Guiana, and containing 100 acres as shown on a diagram by Geo. D. Bayley, Government Surveyor, dated the 27th day of January, 1900, and annexed to the Grant (No. 2,354) issued to the said Autar on the 1st June, 1900, said piece of land hereby transported having a façade of 31½ (thirty-one and a half) roods commencing from the northern boundary of the said tract, and extending in a southerly direction by the full depth of the said Grant, subject to the conditions of the said Grant,—to and in favour of Ramchairan, male, No. 81,781, ex *Foyle*, 1899, of Plantation Cane Grove, aforesaid.

2. By Eugene Euterpe Thomas, spinster, and Lionel Trevelyan Thomas, bachelor, as the sole heirs, *ab intestato*, of their deceased mother Margaret Donald Thomas, born Cameron, who was married in community of property to their father Robert Dudley Thomas, now deceased, and as the sole heirs, *ab intestato*, of their said father, and by Amy Mabel Thomas, born Boyce, widow, in her own right as having been married in community of property the said Robert Dudley Thomas, all of Bagot's Town, East Bank, Demerara, TRANSPORT of lot number 73 (seventy-three), of that part of Plantation Rome, situate on the East Bank, Demerara, known as the village of Agricola as described on a plan thereof, by the Sworn Land Surveyor James Hackett, dated August, 1842, deposited in the Registrar's Office of the counties of Demerary and Essequebo on the 22nd May, 1847, no building thereon,—to and in favour of Dukhusing, male, No. 26,260, ex *Foyle*, 1885, of Agricola, East Bank, Demerara.

3. By Alfred Augustus Van Sluytman, of Tenez Ferme, Rio Pomeroon, TRANSPORT of a tract of Crown land, situate on the left bank of the Pomeroon River, commencing about 2 miles below Eurowa Point, and 55 roods below the lower boundary of a tract held under Licence of Occupancy No 523, by J. D. Agrella, and extending thence in façade N. 27° 56' W. 25 roods by a mean depth S. 62° 4' W. of 300 roods, and containing 25 acres as shown on a diagram thereof by William Cunningham, acting Government Surveyor, dated 28th February, 1902, and annexed to the Grant (No. 3,179) of the said tract of land issued to the said Mary Rodrigues on the 12th August, 1902, subject to the conditions contained in said Grant,—to and in favour of William Youncker, of Ferndale, Pomeroon, aforesaid.

4. By Sreechurn, R. of D. No. 33,098, ex *Main*, 1887, and Motilall, both male East Indian immigrants, and both of Plantation Cane Grove, East Coast, Demerary, as two of the heirs, *ab intestato*, of their deceased, father Himut, No. 32,776, ex *Main*, 1887, and by the said Shreechurn in his quality as the sole executor under the last will and testament of his mother Gomia, No. 32,762, ex *Main*, 1887, deceased, in her own right as having been married to the said Himut in community of property, TRANSPORT of a piece of land part of a tract of land situate on the left bank of the Mahaica creek, in the county of Demerary colony of British Guiana, commencing 4 roods above a place known as "Powder Flask" and extending thence upwards in façade S. 17° 39' W. 118 roods by a mean depth N. 72° 39' W. 300 roods and containing one hundred and eighteen acres, as shown on a diagram thereof by F. U. Tronchin, acting Government Surveyor, dated 15th July, 1896, and annexed to the original Grant of the said tract of land, dated 15th December, 1898, the said piece of land hereby transported having a frçade of six roods, commencing at a point thirty-nine roods from the northern boundary of the said tract of land and extending in a southerly direction by the whole depth of the said tract of land, subject to the conditions contained in the said Grant,—to and in favour of Ramsuth, male, No. 26,541, ex *Foyle*, 1885, of Mahaica, East Coast, Demerary.

5. By James Griffith Leander, of Ann's Grove Village, East Coast, Demerary, Isaac Leander and Caroline Jacob, singlewoman, both of Victoria Village, East Coast, Demerary, and Joshua Leander, of New Amsterdam, Berbice, four of the heirs under the last will and testament of Elizabeth Goring, widow, decd., and the heirs, *ab intestato*, of their brother Robert Eastman Roach, deceased, who was the other heir under the said last will and testament of Elizabeth Goring, deceased, the said Elizabeth Goring being one of the legatees under the last will and testament of her husband Michael Goring, deceased, to whom she was married in community of property, TRANSPORT of lot number 31 (thirty-one), section A, being part and parcel of the lands of Pln. Northbrook, now called Victoria, situate on the east sea coast of the county of Demerary as laid down on a plan by the Sworn Land Surveyor, M. Newlands, dated March, 1853, deposited in the Registrar's Office of the counties of Demerary and Essequebo on the twenty fifth day of August, 1854, with the building thereon,—to and in favour of Sooluchuy, female East Indian, No. 63, ex *Elbra*, 1878, of Victoria Village, aforesaid.

6. By David Alexander Glasgow, of Friendship Village, East Coast, Demerara, TRANSPORT of one undivided fourth (¼) part or share of and in lot number 35 (thirty-five), part of the plantation or estate called Bachelor's Adventure, situate on the east sea coast of the county of Demerary, in the colony of British Guiana, bounded on the east by Plantation Paradise, on the west by Plantation Enterprise, on the north by the sea, and on the south by Crown lands, the said lot 35 being laid down and defined on a plan of part of Plantation Bachelor's Adventure, East Coast, Demerary, British Guiana, surveyed and paaled off at the request of the proprietors by Ewald C. H. Klautky, Sworn Land Surveyor, dated 9th January, 1907, and deposited in the Registrar's Office of British Guiana on the 12th day of February, 1907, no buildings thereon,—to and in favour of Somaria, singlewoman, No. 57,509, ex *Brenda*, 1892, of Bachelor's Adventure, East Coast, Demerara.

7. By Sumareah, singlewoman, East Indian immigrant, native of this colony, of east half lot number 60, Alexanderville, Kitty, TRANSPORT of the east half of lot number 60 (sixty), part of that portion of Plantation Kitty, situate on the east sea coast of the county of Demerary, and colony of British Guiana, known as the Village of Alexanderville, which said lot is laid down and defined on a diagram of the village of Alexanderville, being a portion of Plantation Kitty, made by Cathcart Chalmers, Sworn Land Surveyor, dated 3rd August, 1867, and deposited in the Registrar's Office of British Guiana on the 26th September, 1867,—to and in favour of Itwaru, male immigrant, B. R., No. 496, of 1889 of Alexanderville, aforesaid.

8. By Robert Hugh Birkett, of lot 29, Albouy's Street, Albouystown, TRANSPORT of the east half of the east half of lot number 29 (twenty-nine), Albouy's Street, Albouystown, with all the buildings and erections thereon, save and except two buildings thereon belonging to Hubert Albert Callender and George Chase, respectively, and subject to the leases in favour of the said Hubert Albert Callender and George Chase, respectively, also subject to a First Mortgage dated 25th August, 1910, passed to The British Guiana Building Society, Limited,—to and in favour of Joseph O'Donnell Roach, of lot 64, Howes Street, Charlestown, Georgetown.

9. By Egbert Titterton Wharton, of 53, Upper Bent Street, Wortmanville, Georgetown, TRANSPORT of the east half of lot number 150 (one hundred and fifty), in that part of Georgetown called Bourda, as laid down and defined on the plan of the Town districts, situated on the lands of the Vlissengen estate made by the Sworn Land Surveyor Luke M. Hill, dated 17th June, 1879, and deposited in the Registrar's Office of the counties of Demerary and Essequebo on the first of November, 1879, said plan having been approved of by the Governor and Court of Policy on the 22nd of September, 1879, and deposited in the Registrar's Office aforesaid, in pursuance of the provisions of section sixty-four of Ordinance No. 2 of the year 1876, with all the buildings and erections thereon, subject to a First Mortgage passed in favour of The British Guiana Building Society, Limited, on the 18th day of September, 1905,—to and in favour of Augustus Bernard D'Ornellas, of 61, Brickdam, Georgetown.

10. By Elward Roney Forshaw, of Friendship Village, East Coast, Demerara, O hniel Trounsel Henderson, of 294, Murray Street, Georgetown, and George Whitfield Forshaw, of 51, Brickdam, Georgetown, in their quality as the joint executors under the last will and testament of Theodosia Wilhelmina Forshaw, deceased, TRANSPORT of west half lot number 168 (one hundred and sixty-eight), in North Cummingsburg district, in the city of Georgetown, in the county of Demerary and colony of British Guiana, with the buildings thereon,—to and in favour of Maria De Freitas, the wife of Alfredo

Digitized by Google

De Freitas, of 189, Church Street, Georgetown, Demerara.

11. By Sophia Godday, born Smith, the wife of Allen Godday, of 240, Forshaw Street, Queenstown, in the city of Georgetown, a FIRST MORTGAGE on the west half of lot 240 (two hundred and forty), in that part of Georgetown called Queenstown Ward, as laid down and defined on the plan of the district, situated on the lands of the Thomas estate, made by the Sworn Land Surveyor Luke M. Hill, C.E., dated 1st September, 1887, and deposited in the Office in Georgetown of the Registrar of the colony of British Guiana on the seventh day of April, 1888, in pursuance of the provisions of section six of Ordinance two of 1887, said west half of said lot number 240 (two hundred and forty), being subject to the By-Laws and Regulations passed by the Mayor and Town Council on the 15th May, 1888, and sanctioned by the Governor and Court of Policy on the 10th July, 1888, and all the buildings and erections thereon,—to and in favour of The Demerara Mutual Life Assurance Society, Limited, of lots 1, 2 and 3, High Street, Robbstown, Georgetown.

12. By Maria De Freitas, the wife of and assisted as far as need be by her husband Alfredo De Freitas, of lot 189, corner of Church and Waterloo Streets, in the city of Georgetown, a FIRST MORTGAGE on west half lot number 168 (one hundred and sixty-eight), in North Cummingsburg district, in the city of Georgetown, in the county of Demerary and colony of British Guiana, and all the buildings and erections thereon,—to and in favour of The Hand-in-Hand Mutual Guarantee Fire Insurance Company of British Guiana, Limited, of lots 1, 2 and 3, High Street, Robbstown, Georgetown.

13. By Joseph Maynard, of 107, Leopold Street, Georgetown, TRANSPORT of, *firstly*, the north half of the west half of the concession or lot known on the Receiver's books as number 87 (eighty-seven) or 107 (one hundred and seven), situate in New Freeburg, Werk-en-Rust, in the city of Georgetown, in the county of Demerary, in the colony of British Guiana, with all the buildings and erections thereon, subject to a First Mortgage in favour of The British Guiana Building Society, Limited, dated the 14th January, 1911; and *secondly*, the south half of the west half of the lot known on the Receiver's books as number 87 (eighty-seven), mentioned and referred to in the Town books as west half of the south half of lot number 87, also known as lot number 107, Werk-en-Rust, in the city of Georgetown, in the county of Demerary, in the colony of British Guiana, with all the buildings and erections thereon, subject to a First Mortgage in favour of The British Guiana Building Society, Limited, dated 14th January, 1911,—to and in favour of Joseph Wallace Weeks, of lot 34, Upper D'Urban Street, Wortmanville, Georgetown.

14. By Sarah Garnes, widow, of 138, Regent Road, Bourda, Georgetown, in her own right as having been married in community of property to and as the sole heiress under the last will and testament of Christopher Garnes, deceased, TRANSPORT of the west half of lot number 138 (one hundred and thirty-eight), situate in Bourda, in the city of Georgetown, with the buildings thereon,—to and in favour of Pedro Vincente Figueira, of 7, New Market Street, Georgetown.

15. By Gobin Maradge, of Plantation Success, Leguan, in the county of Essequebo, TRANSPORT of lot number 251 (two hundred and fifty-one), in that part of Georgetown called Queenstown Ward, as laid down and defined on the plan of the district, situated on the lands of the Thomas estate, made by the Sworn Land Surveyor Luke M. Hill, C.E., dated 1st September, 1887, and deposited in the Office in Georgetown of the Registrar of the colony of British Guiana on the 7th day of April, 1888, in pursuance of the provisions of section six of Ordinance two of 1887, said lot number 251 (two hundred and fifty-one), being subject to the lien of the Mayor and Town Council of Georgetown, and subject also to the By-laws and Regulations annexed hereto, passed by the Mayor and Town Council on the 15th May, 1888, and sanctioned by the Governor and Court of Policy on the 10th July, 1888, with all the buildings and erections thereon,—to and in favour of Bindrabin, free coolieman, of Bachelor's Adventure, East Coast, Demerara.

16. By George Russell Garnett, of Colgrain House, Camp Street, Georgetown, in his quality as one of the duly constituted attorneys in this colony of La Penitence Estates Company, Limited, whose registered office is at 23, Rood Lane, London, England, TRANSPORT of a lot of land containing 70 square roods Rhynland measure, and equal to 0.245 of an English acre, portion of Plantation Johanna Cecilia, *cum annexis*, situate in the county of Essequebo, in the colony of British Guiana, the said lot being laid down and defined on a diagram by L. S. Hohenkerk, Sworn Land Surveyor, dated 19th July, 1907, and deposited in the Registrar's Office of British Guiana on the 10th November, 1908, with all the buildings and erections thereon,—to and in favour of the Chairman of the British Guiana District of the Wesleyan Methodist Society for and on behalf of the said Society.

Registrar's Office of British Guiana, Georgetown, Demerary, this 2nd day of June, 1911.

L. C. DALTON,
Registrar.

County of Berbice.

1ST JULY, 1911.

[FIRST PUBLICATION.]

THE following TRANSPORT and MORTGAGE are intended to be passed before one of Their Honours the Judges of the Supreme Court of British Guiana on any day after Saturday, the 1st day of July, 1911, which such Judge shall be pleased to appoint, viz.:—

1. By George Edward Weddall, bachelor, of Coburg Street, New Amsterdam, Berbice, TRANSPORT of part of the front half of lot number 5 (five), situate in that part of the town of New Amsterdam called Smyth Town, bounded on the east by lands formerly owned by John Mendonça, but now owned by Robert Jones and Hugh Lindsay Franck, respectively, on the west by land formerly owned by John Galloway, but now owned by George Lavalie Grandsoult, on the north by the drain dividing lots numbers 4 (four) and 5 (five), and on the south by the drain running along the street, with the buildings thereon,—to and in favour of Francis Sam, of Pitt Street, New Amsterdam, Berbice.

2. By The Rose Hall Estate, Limited (in Liquidation), whose registered office is situate at 21, Mincing Lane, in the city of London, England, a FIRST MORTGAGE on, *firstly*, all that sugar estate or plantation called Rose Hall, situate on the east side of Canje creek, within the county of Berbice, and known on the general chart thereof as lot number 5, containing by estimation three hundred and thirty-three acres of land or thereabouts, also the right, title and interest obtained by William Alves, deceased, from James Fraser, also deceased, of the lot of land number 16 (sixteen), formerly called Belladrum, situate on the east sea coast canal, and now also forming part of said Plantation Rose Hall, with all the cultivation, buildings, machinery and other appurtenances to the said plantation appurtaining and belonging, save and except a piece of land, situate on said Plantation Rose Hall, being part of the field known on the estate as number 5, bounded on the south by the public road, and on the east by the draining trench of said estate, and measuring one hundred and fifty feet from said public road and three hundred feet from said draining trench, transported on the seventh day of November, one thousand eight hundred and thirty-five, to the Right Reverend the Lord Bishop of Barbados and the Leeward Islands, save and except also 720 (seven hundred and twenty) Rhynland roods of land, being part of said Plantation Rose Hall, laid down on a diagram made by the Sworn Land Surveyor, John Peter Prass, dated 19th October, eighteen hundred and sixty-five, and deposited in the Registrar's Office of Berbice, aforesaid, on the thirtieth November, eighteen hundred and sixty-five, transported on the eighth day of February, one thousand eight hundred and sixty-six, to the Right Reverend the Lord Bishop of the Diocese of Guiana and his successors in office for ever for ecclesiastical purposes, and save and except also one acre of land, part of said Plantation Rose Hall, commencing 2¼ (two and a half) roods below the Church land lower boundary and extending downwards 14·25 roods by a depth of 21·06 roods the said one acre of land being laid down and defined on a diagram by the Sworn Land Surveyor William Chalmers, dated twenty-third February, Eighteen Hundred and Seventy, and deposited in the Registrar's Office of the county of Berbice, on the sixteenth day of April, Eighteen hundred and Seventy, transported on the ninth day of May, One thousand eight hundred and Seventy, to the Vestry of the Parish of Saint Patrick, in the county of Berbice, in the colony of British Guiana, in trust for the sole use and benefit of the Rector of said Parish for the time being, and his successors, in terms and for the purposes of the Parsonage Houses Ordinance, 1868; *secondly*, the Sugar Plantation Reliance, *cum annexis*, being lot number 6 (six,) containing five hundred acres of land, more or less, situate on the east bank of the Canje Creek, in the county of Berbice, and lot number 18 (eighteen,) situate on the east sea coast canal, containing five hundred acres of land, more or less, and also lot number 20 (twenty,) situate on the east sea coast canal, containing 500 acres of land more or less, with

Digitized by Google

the buildings, cultivation, machinery, dead and live stock, and other appurtenances thereto belonging save and except a piece of land part of the said Plantation Reliance transported to the Colony of British Guiana on the 2nd day of September, 1875; *thirdly*, lot number 14 (fourteen,) situate on the east sea coast canal and now forming part of the said Plantation Rose Hall; *fourthly*, lot number 18 (eighteen,) or Zorg-en-Hoop, and the lower half of lot number 19 (nineteen,) or St. Jan, situate on the east bank of the Canje Creek in the county of Berbice, the said lot number 18 (eighteen) or Zorg-en-Hoop, and lot number 19 (nineteen) or St. Jan, now known by the name of New Forest, being laid down and defined on a diagram made by the Sworn Land Surveyor John Peter Prass, dated the 29th October, 1883, and deposited in the Registrar's Office of British Guiana, New Amsterdam, on the 16th day of November, 1883, save and except all such parts of the said two lots of land (numbering 18 and 19) as have been sold transported to other parties; *fifthly*, the sugar Plantation Cane Field, *cum annexis*, being and comprising those lots or portions of land known on the general chart of the some time District, now county of Berbice, as numbers 3 (three) and 4 (four) on the east bank of the river Canje; the windward half of lot number 10 (ten) on the east coast grand canal commonly known as Tapinsburg, and the south half of lot number 12 (twelve), in the same east coast grand canal all situate in the county of Berbice, together with the buildings, cultivation, dead and live stock, and further appurtenances thereto belonging save and except a piece of land measuring 288 Rhynland roods as laid down on a diagram by the Sworn Land Surveyor John Peter Prass, dated 18th October, 1865, and deposited in the Registrar's Office of British Guiana on the 23rd day of September, 1881, then about to be transported to the Lord Bishop of Guiana, and subject to a certain agreement of lease between Alexander Russell Gilzean and Isabella Gill, the wife of William Johnson Gill, dated 14th October, 1897, and an agreement modifying same, dated 2nd June, 1899; *sixthly*, the Sugar Plantation Smithson's Place, *cum annexis*, comprising the lands, cultivation, buildings, live and dead stock, and all further appurtenances whatever, situate in the county of Berbice, in the colony of British Guiana; *seventhly*, lot letter S, as laid down on a diagram by the Sworn Land Surveyor William Downer, dated 18th July, 1845, and deposited in the Registrar's Office of Berbice, save and except a portion of said lot letter S, as transported on the 28th January, 1854, to the Rev. John Wood, on behalf of the Wesleyan Methodist Missionary Society and save and except such portions of lot letter S, as are laid down on a diagram by the Sworn Land Surveyor William Chalmers, dated 3rd April, 1867; *eighthly*, parts of Pln. Cumberland, or lot number 2 (two), situate on the east bank of the Canje creek, in the county of Berbice, laid down on a diagram by William Downer, Sworn Land Surveyor, dated 18th July, 1845, deposited in the Registrar's Office of Berbice, as Letters T, containing 40 (forty) acres and U, containing 9 (nine) acres and 184 (one hundred and eighty-four) roods, together with the buildings (if any) thereon save and except such parts of the said two last mentioned portions of Plantation Cumberland, as have been sold and transported to other parties; *ninthly*, Plantation Prospect, *cum annexis*, being all that sugar plantation or estate called Prospect, or lot number 6 (six), situate on the east sea coast canal in the county of Berbice, and one moiety of the western half of lot number 8 (eight), situate in the said Canal, that is to say, the northern moiety extending from the Cabbage Walk of Pln. Prospect, on the east sea coast canal, also 12 (twelve) roods in breadth of land extending from the Pln. Smithson's Canal, commencing at the Prospect side-line and running to the Canje creek, being part of Pln. Cumberland, formerly called Groenendaal, with the buildings and erections thereon, save and except such portions of the said premises hereinbefore described as have been sold but not yet transported, all of which said several plantations lots and portions of land are amalgamated and are now worked together as one sugar plantation or estate, and are called and known by the name of Pln. Rose Hall, *cum annexis*, as appears by certificate of amalgamation dated 2nd December, 1897; *tenthly*, all and singular the cultivation, live and dead stock and the fixed and moveable buildings, erections, machinery, plant, implements, utensils, instruments, packages, stores, effects, and things which now are or hereafter may be appurtenant or appendant to the said plantations and lands and each of them respectively or which now are or hereafter may be owned and used by the Company in for or in connection with the maintenance, working and management thereof, respectively, subject to a lease dated the 5th day of October, 1908, of all the lands part of the above-named Plantations Canefield, Smithson's Place and Prospect, in the county of Berbice, and now fenced in with wire together with the buildings on the said Plantation Canefield, known as the Manager's House and the stables and garden attached and water tanks and the seven-room range in the house yard of Canefield afore-said and the two room passage in the pasture of Smithson's Place, at present used for cattle with the right of ingress and egress for Willian Johnson Gill, his servants and cattle, at all times through and along the dam situated between the cane field west side-line and the Prospect side-line and running out to the Canje Public Road made and entered into on the 5th day of October, 1908, between the Company and the said William Johnson Gill for a term of ten years from the 1st April, 1907,—to and in favour of Booker Brothers, McConnell and Company, Limited, whose registered office is at 21, Mincing Lane, in the city of London, in England and who carry on business at lot 52 and elsewhere in Water Street, in the city of Georgetown.

Registrar's Office of British Guiana, New Amsterdam, Berbice, this 16th day of June, 1911.

L. C. DALTON,
Registrar.

County of Berbice.

24TH JUNE, 1911.

[SECOND PUBLICATION.]

THE following TRANSPORT is intended to be passed before one of Their Honours the Judges of the Supreme Court of British Guiana on any day after Saturday, the 24th day of June, 1911, which such Judge shall be pleased to appoint, viz:—

1. By Jane Mary Ann Hicken, born Bevaun, of lot 7, Lamaha Street, Albert-town, Georgetown, widow, and Isabella Stewart Walsh, born Bevaun, of Victoria Village, East Coast, Demerara, widow, as the sole heirs *ab intestato* of their deceased sister Ethel Sylvia Bevaun, TRANSPORT of the northern front quarter of lot number 10 (ten), with the buildings and erections thereon, situate in that part of the town of New Amsterdam called Smyth Town, bounded east by the property of Letitia Stewart, west by the property of C. H. Strutt, north by the trench dividing lots numbers nine and ten and south by the street running through the centre of said lot number ten,—to and in favour of Sirtaje, singlewoman, No. 73,401, ex *Jura*, 1895, of lot 10, Church Street, New Amsterdam, Berbice.

Registrar's Office of British Guiana, New Amsterdam, Berbice, this 9th day of June, 1911.

L. C. DALTON,
Registrar.

County of Berbice.

17TH JUNE, 1911.

[THIRD PUBLICATION.]

THE following TRANSPORTS and MORTGAGE are intended to be passed before one of Their Honours the Judges of the Supreme Court of British Guiana on any day after Saturday, the 17th day of June, 1911, which such Judge shall be pleased to appoint, viz.:—

1. By Hugh Lindsay Franck, of 53, Brickdam, Georgetown, TRANSPORT of a piece of land, part of Plantation Hampshire, situate on the Corentyne Coast of Berbice, known on a chart of the Sworn Land Surveyor, Duncan Fraser, dated September, 1843, deposited in the Registrar's Office of Berbice as lot number 11 (eleven), without the buildings and erections thereon,—to and in favour of Lewis Hintzen, of Hampshire, Corentyne Coast, Berbice.

2. By Jaudy, male, No. 274, ex *Clarence*, 1868, of Pln. No. 64, Corentyne Coast, Berbice, TRANSPORT of the southern half of lot number 9 (nine), sections A, B, C, D and E, part of lot number 58 (fifty-eight) the said lot number 9 (*nine*), forming a portion of lots 57 and 58, known together as Dead Tree Farm, situate on the left bank of the Corentyne River, in the county of Berbice, as laid down and defined on a diagram by C. Wilgress Anderson, acting Third Government Surveyor, dated 8th November, 1888, and deposited in the Registrar's Office of British Guiana in said county on the 25th May, 1889, without the building thereon,—to and in favour of Poonia, female, No. 366, ex *Artist*, 1876, of Plantation lot No. 58, Corentyne Coast, Berbice.

3. By Elizabeth Gretze Hicken and Rozena Jacoba Hicken, singlewomen, of Asylum Street, New Amsterdam, Berbice, TRANSPORT of Plantation Essendam, situate on the west or left bank of the Upper Berbice River bounded on the one side by Plantation Capelle or Dubois and on the other side by Plantations Vlissengen, Juliana and Hollandia.

Digitized by Google

no buildings thereon,—to and in favour of John Augustus Abbensetts, of Vryheid Street, New Amsterdam, Berbice.

4. By Scobul, male, No. 409, ex *King Arthur*, 1876, of Plantation Cotton Tree, west coast, Berbice. TRANSPORT of, *firstly*, lot number 2 (two), being a portion of Plantation Cotton Tree, situate on the west coast of the county of Berbice, agreeably with a diagram thereof, dated 26th September, 1892, made by Frank Fowler, Sworn Land Surveyor, and deposited in the Registrar's Office of British Guiana, New Amsterdam, on the 11th October, 1892, and *secondly*, lot number 12 (twelve), being another portion of that part of the said plantation Cotton Tree, called Zee Zight, situate on the west coast of the county of Berbice, agreeably with a diagram thereof made by Frank Fowler, Sworn Land Surveyor, dated 26th September, 1892, and deposited in the Registrar's Office aforesaid on the said 11th October, 1892,—to and in favour of Preo female, No. 301, ex *Treelyan*, 1872, singlewoman, of Plantation Cotton Tree, aforesaid.

5. By Albert Edward Manning, of Pln. Hermitage, East Coast, Berbice, a FIRST MORTGAGE on the eastern half of Pln. Hermitage, or lot number 13 (thirteen), situate on the east sea coast of Berbice, and the buildings thereon,—to and in favour of Isaac Edward Adrian Patoir, of Pln. East Lothian, East Coast, Berbice.

6. By Archibald Andrew McKinnon, of New Amsterdam, Berbice, Medical Practitioner, as one of the joint and several executors of the estate of D. W. A. McKinnon, deceased, TRANSPORT of Plantation lot number 5 (five), situate on the east sea coast of the county of Berbice, in the colony of British Guiana, with the buildings and erections thereon,—to and in favour of Isaac Edward Adrian Patoir, of East Lothian, Berbice.

7. By Archibald Andrew McKinnon, of New Amsterdam, Berbice, Medical Practitioner, and Benjamin Gainfort, also of New Amsterdam, Berbice, as the Administrators of the estate Alice Arabella McKinnon, deceased, being duly appointed by an order of His Honour Sir Henry Alleyne Bovell, Knight, Chief Justice of British Guiana, dated 4th day of May, 1911, TRANSPORT of part of Mud lot 3 (three), being the Grant of Occupancy of the half Mud lot situate in front of lot number 3 (three), in the Town of New Amsterdam, county of Berbice, with the buildings thereon,—to and in favour of the Estate of D. W. A. McKinnon, deceased, of New Amsterdam, Berbice.

8. By Archibald Andrew McKinnon, of New Amsterdam, Berbice, Medical Practitioner, as one of the joint and several executors of the estate D. W. A. McKinnon, deceased, TRANSPORT of part of Mud lot 3 (three), being the Grant of Occupancy of the half Mud lot situate in front of lot number 3 (three), in the Town of New Amsterdam, county of Berbice, with the buildings thereon,—to and in favour of The Berbice Steam Saw Mill and Foundry Company, Limited, of New Amsterdam, Berbice.

Registrar's Office of British Guiana, New Amsterdam, Berbice, this 2nd day of June, 1911.

L. C. DALTON,
Registrar.

Execution Sales.

BY THE REGISTRAR.

Counties of Demerary and Essequebo.

[FIRST PUBLICATION.]

PURSUANT to an Order granted by His Honour Sir Henry Alleyne Bovell, Knight, Chief Justice of British Guiana, bearing date 30th day of March, 1911, on the petition of Mackdoom, free male East Indian immigrant, of Pln. Peter's Hall, East Bank, Demerary River, in the county of Demerary, and colony of British Guiana, plaintiff.

I, the undersigned Registrar of British Guiana, or my lawful deputy, will expose for sale to the highest bidder, in presence of a Sworn Clerk or Assistant Sworn Clerk, at the Victoria Law Courts, in the city of Georgetown, on Monday, the 3rd day of July, 1911, at 12 o'clock, noon :—

In behalf of the abovenamed petitioner *versus* Ghena, free male East Indian, defendant :—Part of Pln. Georgia, Demerara River, measuring 60 (sixty) roods façade by 750 roods, more or less in depth, bounded on the south by Plantation Zorg-en-Vlugt, on the north by the said Pln. Georgia (or a piece of land the property of Joseph Statia), on the east by the Demerara River, and on the west by the Crown lands of the colony of British Guiana, with the buildings and erections thereon.

All persons having any right, title, interest or claim in and to the above property, and who may have just grounds to oppose the sale thereof, are hereby required to do so in due form of law at the Registrar's Office in Georgetown, within fourteen days after the first Saturday's advertisement, setting forth his, her or their reasons of opposition in writing, duly signed by a Barrister-at-Law or Solicitor, and thereafter to proceed according to law. Those inclined to purchase will attend at the time and place beforementioned.

Payment must be made as follows :—One hundred dollars and under, Cash ; exceeding $100—the purchaser or purchasers shall, unless they pay the purchase money at the time of sale, forthwith deposit with the Marshal 25 per cent. of the purchase money and shall, if the purchase money does not exceed the sum of $500, pay the balance by three equal instalments, from the day of sale, with interest at the rate of six per cent. per annum, at the expiration of one, two and three months, respectively, and if the purchase money exceeds the sum of $500, he shall pay such balance with such interest by three equal instalments at the expiration of two, four and six months, respectively.

In the event of the purchaser making any default in payment of any of the instalments, the amount of the deposit shall be forfeited and the property may, after being re-advertised, be put up for sale at auction and sold.

Registrar's Office of British Guiana, Georgetown, Demerary, this 16th day of June, 1911.

L. C. DALTON,
Registrar.

[FIRST PUBLICATION.]

The opposition entered on the 24th February, 1911, having been withdrawn on the day of June, 1911.

PURSUANT to writ of execution in the matter following :—

I, the undersigned Registrar of British Guiana, or my lawful deputy, will expose for sale to the highest bidder, in presence of a Sworn Clerk, or Assistant Sworn Clerk, at the Victoria Law Courts, in the city of Georgetown, on Monday, the 3rd day of July, 1911, at 12 o'clock, noon :—

In behalf of Shivsanker, of De Hoppe, Mahaica, plaintiff, *versus* William Argyle, of Supply, Mahaica, Henry Melville, of Zes Kenderen, Mahaicony, Mary Ann Argyle, of La Janette, and Nathaniel Wilson, of Zes Kenderen, Mahaicony, defendants :—The two (2) undivided fourth part or share of and in the south half of the north half of the abandoned piece of land called La Janette, situate on the east side of Mahaica creek, in the county of Demerary.

All persons having any right, title, interest or claim in and to the above property and who may have just grounds to oppose the sale thereof, are hereby required to do so in due form at the Registrar's Office in Georgetown, Demerary, within fourteen days after the first Saturday's advertisement, setting forth, his, her or their reason of opposition in writing, duly signed by a Barrister-at-Law or Solicitor, and thereafter to proceed according to law. Those inclined to purchase will attend at the time and place beforementioned.

Payment must be made as follows :—One hundred dollars and under, Cash; exceeding $100 the purchaser or purchasers shall, unless they pay the purchase money at the time of the sale, forthwith deposit with the Marshal 25 per cent. of the purchase money and shall, if the purchase money does not exceed the sum of $500, pay the balance by three equal instalments from the day of sale, with interest at the rate of six per cent. per annum at the expiration of one, two or three months, respectively, and if the purchase money exceeds the sum of $500, he shall pay such balance with such interest by three equal instalments at the expiration of two, four and six months, respectively.

In the event of the purchaser making any default in payment of any of the instalments, the amount of the deposit shall be forfeited, and the property may, after being re-advertised, be put up for sale at auction and sold.

Registrar's Office of British Guiana, Georgetown, Demerary, this 16th day of June, 1911.

L. C. DALTON,
Registrar.

[FIRST PUBLICATION.]

PURSUANT to an Order granted by His Honour Sir Henry Alleyne Bovell, Knight, Chief Justice of British Guiana, bearing date 18th day of May, 1911, on the petition of Noormahomed, plaintiff.

I, the undersigned Registrar of British Guiana, or my lawful deputy, will expose for sale to the highest bidder, in presence of a Sworn Clerk or Assistant

Digitized by Google

Sworn Clerk, at the Victoria Law Courts, in the city of Georgetown, on Monday, the 3rd day of July, 1911, at 12 o'clock, noon:—

In behalf of the above-named petitioner *versus* N. Robin and Samuel Robin, defendants:—Three undivided fourth parts or shares of and in lot number 67 (sixty-seven), situate at Plantation Supply, Mahaica, East Coast, Demerary, with the buildings and erections thereon owned by the defendants.

All persons having any right, title, interest or claim in and to the above property, and who may have just grounds to oppose the sale thereof, are hereby required to do so in due form of law at the Registrar's Office in Georgetown, within fourteen days after the first Saturday's advertisement, setting forth his, her or their reason of opposition in writing, duly signed by a Barrister-at-Law or Solicitor, and thereafter to proceed according to law. Those inclined to purchase will attend at the time and place beforementioned.

Payment must be made as follows:—One hundred dollars and under, Cash; exceeding $100 the purchaser or purchasers shall, unless they pay the purchase money at the time of the sale, forthwith deposit with the Marshal 25 per cent. of the purchase money and shall, if the purchase money does not exceed the sum of $500, pay the balance by three equal instalments from the day of sale, with interest at the rate of six per cent. per annum at the expiration of one, two and three months, respectively, and if the purchase money exceeds the sum of $500, he shall pay such balance with such interest by three equal instalments at the expiration of two, four and six months, respectively.

In the event of the purchaser making any default in payment of any of the instalments, the amount of the deposit shall be forfeited, and the property may, after being re-advertised, be put up for sale at auction and sold.

Registrar's Office of British Guiana, Georgetown, Demerary, this 16th day of June, 1911.

L. C. DALTON,
Registrar.

Counties of Demerary and Essequebo.

[SECOND PUBLICATION.]

PURSUANT to writ of execution in the matter following:—

I, the undersigned Registrar of British Guiana, or my lawful deputy, will expose for sale to the highest bidder, in presence of a Sworn Clerk or Assistant Sworn Clerk, at the Victoria Law Courts, in the city of Georgetown, on Monday, the 26th day of June, 1911, at 12 o'clock, noon:—

In behalf of Albert Edward Manning, plaintiff, *versus* the proprietor or proprietors, representative or representatives of east half of lot number 350 (three hundred and fifty), situate in Cumingsburg District and of all the buildings and erections thereon, defendant or defendants:—The east half of lot number 350 (three hundred and fifty), situate in Cumingsburg District and on all the buildings and erections thereon.

All persons having any right, title, interest or claim in and to the above property, and who may have just grounds to oppose the sale thereof, are hereby required to do so in due form of law at the Registrar's Office in Georgetown, within fourteen days after the first Saturday's advertisement, setting forth his, her or their reasons of opposition in writing, duly signed by a Barrister-at-Law or Solicitor, and thereafter to proceed according to law. Those inclined to purchase will attend at the time and place beforementioned.

Payment must be made as follows:—One hundred dollars and under, Cash exceeding $100—the purchaser or purchasers shall unless they pay the purchase money at the time of sale, forthwith deposit with the Marshal 25 per cent. of the purchase money and shall, if the purchase money does not exceed the sum of $500, pay the balance by three equal instalments, from the day of sale, with interest at the rate of six per cent. per annum, at the expiration of one, two and three months, respectively, and if the purchase money exceeds the sum of $500, he shall pay such balance with such interest by three equal instalments at the expiration of two, four and six months, respectively.

In the event of the purchaser making any default in payment of any of the instalments, the amount of the deposit shall be forfeited and the property may, after being re-advertised, be put up for sale at auction and sold.

Registrar's Office of British Guiana, Georgetown, Demerary, this 9th day of June, 1911.

L. C. DALTON,
Registrar.

[SECOND PUBLICATION.]

PURSUANT to an Order granted by His Honour Sir Henry Alleyne Bovell, Kt., Chief Justice of British Guiana, bearing date 21st March, 1911, on the petition of George Whitfield Forshaw, an inhabitant of the county of Demerary, and colony aforesaid, plaintiff.

I, the undersigned Registrar of British Guiana, or my lawful deputy, will expose for sale to the highest bidder, in presence of a Sworn Clerk or Assistant Sworn Clerk at the Victoria Law Courts, in the city of Georgetown, on Monday, the 26th day of June, 1911, at 12 o'clock, noon:—

In behalf of the abovenamed petitioner *versus* Diana King, also an inhabitant of the county and colony aforesaid, defendant:—Lot No. 19 (nineteen), of that part of Plantation Perseverance, situate on the west sea coast of the county of Essequibo, formerly known as part of Pln. Bremen, adjoining said Pln. Perseverance, and called waste lands agreeable to a diagram of part of the lands formerly called Bremen, and made by the Sworn Land Surveyor, John McNeil, dated August twenty-fourth, 1844, deposited in the Registrar's Office of the counties of Demerary and Essequebo.

All persons having any right, title, interest or claim in and to the above property, and who may have just grounds to oppose the sale thereof, are hereby required to do so in due form of law at the Registrar's Office in Georgetown, Demerara, within fourteen days after the first Saturday's advertisement, setting forth his, her or their reasons of opposition in writing, duly signed by a Barrister-at-Law or Solicitor, and thereafter to proceed according to law. Those inclined to purchase will attend at the time and place beforementioned.

Payment must be made as follows:—One hundred dollars and under, Cash; exceeding $100—the purchaser or purchasers shall, unless they pay the purchase money at the time of sale, forthwith deposit with the Marshal 25 per cent. of the purchase money and shall, if the purchase money does not exceed the sum of $500, pay the balance by three equal instalments, from the day of sale, with interest at the rate of six per cent. per annum at the expiration of one, two and three months, respectively, and if the purchase money exceeds the sum of $500, he shall pay such balance with such interest by three equal instalments at the expiration of two, four and six months, respectively.

In the event of the purchaser making any default in payment of any of the instalments, the amount of the deposit shall be forfeited and the property may, after being re-advertised, be put up for sale at auction and sold.

Registrar's Office of British Guiana, Georgetown, Demerary, this 9th day of June, 1911.

L. C. DALTON,
Registrar.

Counties of Demerary and Essequebo.

[THIRD PUBLICATION.]

PURSUANT to writ of execution in the matter following:—

I, the undersigned Registrar of British Guiana, or my lawful deputy, will expose for sale to the highest bidder, in presence of a Sworn Clerk or Assistant Sworn Clerk, at the Victoria Law Courts, in the city of Georgetown, on Monday, the 19th day of June, 1911, at 12 o'clock, noon:—

In behalf of The British Guiana Building Society, Limited, of lots Nos. 1, 2 and 3, High Street, Georgetown, plaintiffs, *versus* Ellen Chester, widow, defendant:—The west half of a piece of land part of Plantation Werk-en Rust situate on the east bank of the River Demerary between Plantation Vlissengen on the north and Plantation Le Repentir on the south, which said piece of land is known and described on a diagram of a section of the Lodge Village being part of Plantation Werk-en-Rust, situate in the county of Demerary and colony of British Guiana by John Peter Pinss, Sworn Land Surveyor, dated the 29th day of October, 1885, and deposited in the Registrar's Office of British Guiana, on the 11th day of December, 1885, as lot "O" with the buildings thereon subject to the following conditions that is to say, that no house or building shall at any time be erected or put up by the purchaser within three roods of the edge of the road in front of the said half lot and that he shall keep up in good order the said roads and the drains parallel thereto to the extent of the façade of the said half lot subject to a lease between the said Ellen Chester and one J. Tumbler, and save and except a two-room cottage on the said half lot belonging to the said J. Tumbler.

All persons having any right, title, interest or claim in and to the above property, and who may have just grounds to oppose the sale thereof, are hereby

Digitized by Google

required to do so in due form of law at the Registrar's Office in Georgetown, within fourteen days after the first Saturday's advertisement, setting forth his, her or their reasons of opposition in writing duly signed by a Barrister-at-Law or Solicitor, and thereafter to proceed according to law. Those inclined to purchase will attend at the time and place beforementioned.

Payment must be made as follows:—One hundred dollars and under, Cash; exceeding $100 the purchaser or purchasers shall, unless they pay the purchase money at the time of the sale, forthwith deposit with the Marshal 25 per cent. of the purchase money and shall, if the purchase money does not exceed the sum of $500, pay the balance by three equal instalments from the day of sale, with interest at the rate of six per cent. per annum at the expiration of one, two and three months, respectively, and if the purchase money exceeds the sum of $500, he shall pay such balance with such interest by three equal instalments at the expiration of two, four and six months, respectively.

In the event of the purchaser making any default in payment of any of the instalments, the amount of the deposit shall be forfeited and the property may, after being re-advertised, be put up for sale at auction and sold.

Registrar's Office of British Guiana, Georgetown, Demerary, this 2nd day of June, 1911.

L. C. DALTON,
Registrar.

County of Berbice.

[THIRD PUBLICATION.]

PURSUANT to an Order granted by His Honour Sir Henry Alleyne Bovell, Kt., Chief Justice of British Guiana, bearing date 25th day of November, 1910, on the petition of Sreekissoon, a free East Indian immigrant, of Village, Corentyne, county of Berbice, plaintiff.

I, the undersigned Registrar of British Guiana, or my lawful deputy, will expose for sale to the highest bidder, in presence of a Sworn Clerk or Assistant Sworn Clerk, at the Court House, in New Amsterdam, Berbice, on Thursday, the 29th day of June, 1911, at 12 o'clock, noon:—

In behalf of the abovenamed petitioner *versus* Jaipersaud, defendant:—Lot 37, No. 68 Village, also called Canarvon, situate on the Corentyne coast, county of Berbice, and colony of British Guiana, the said number 68 Village, being laid down and defined in a diagram made by John Peter Prass, Sworn Land Surveyor, dated 30th August, 1880, and deposited in the Registrar's Office of British Guiana, at New Amsterdam, on the 25th day of September, 1880.

All persons having any right, title, interest or claim in and to the above property, and who may have just grounds to oppose the sale thereof, are hereby required to do so in due form at the Registrar's Office in New Amsterdam, Berbice, within fourteen days after the first Saturday's advertisement, setting forth his, her or their reasons of opposition in writing, duly signed by a Barrister-at-Law or Solicitor, and thereafter to proceed according to law. Those inclined to purchase will attend at the time and place beforementioned.

Payment must be made as follows:—One hundred dollars and under Cash; exceeding $100—the purchaser or purchasers shall, unless they pay the purchase money at the time of sale, forthwith deposit with the Marshal 25 per cent. of the purchase money and shall, if the purchase money does not exceed the sum of $500, pay the balance by three equal instalments, from the day of sale, with interest at the rate of six per cent. per annum, at the expiration of one, two and three months, respectively, and if the purchase money exceeds the sum of $500, he shall pay such balance with such interest by three equal instalments at the expiration of two, four and six months, respectively.

In the event of the purchaser making any default in payment of any of the instalments, the amount of the deposit shall be forfeited and the property may, after being re-advertised, be put up for sale at auction and sold.

Registrar's Office of British Guiana, New Amsterdam, Berbice, this 2nd day of June, 1911.

L. C. DALTON,
Registrar.

[THIRD PUBLICATION.]

PURSUANT to an Order granted by His Honour Sir Henry Alleyne Bovell, Knight, Chief Justice of British Guiana, bearing date 22nd March, 1911, on the petition of Thomas James and Richard James, carrying on business in co-partnership at No. 59 Village, county of Berbice, and colony of British Guiana, under the name, style and firm of T. and R. James, plaintiff.

I, the undersigned Registrar of British Guiana, or my lawful deputy, will expose for sale to the highest bidder, in presence of a Sworn Clerk or Assistant Sworn Clerk, at the Court House in New Amsterdam, Berbice, on Thursday, the 29th day of June, 1911, at 12 o'clock, noon:—

In behalf of the abovenamed petitioners *versus* Ester Allade Ishmael, residing at 60 Village, county and colony aforesaid, defendant:—Lot 49, part of lot 59, situate on the Corentyne Coast of the county of Berbice, and colony of British Guiana, the said lot number 49, being laid down and defined on a diagram of the said lot 59, made by E. A. Fairaudeau, Sworn Land Surveyor, bearing date 16th January, 1894, deposited in the Registrar's Office of British Guiana, at New Amsterdam, Berbice, on the 8th day of January, 1897, with the buildings thereon.

All persons having any right, title, interest or claim in and to the above property, and who may have just grounds to oppose the sale thereof, are hereby required to do so in due form of law at the Registrar's Office in New Amsterdam, Berbice, within fourteen days after the first Saturday's advertisement, setting forth his, her or their reasons of opposition in writing, duly signed by a Barrister-at-Law or Solicitor, and thereafter to proceed according to law. Those inclined to purchase will attend at the time and place beforementioned.

Payment must be made as follows:—One hundred dollars and under, Cash; exceeding $100—the purchaser or purchasers shall, unless they pay the purchase money at the time of sale, forthwith deposit with the Marshal 25 per cent. of the purchase money and shall, if the purchase money does not exceed the sum of $500, pay the balance by three equal instalments, from the day of sale, with interest at the rate of six per cent. per annum, at the expiration of one, two and three months, respectively, and if the purchase money exceeds the sum of $500, he shall pay such balance with such interest by three equal instalments at the expiration of two, four and six months, respectively.

In the event of the purchaser making any default in payment of any of the instalments, the amount of the deposit shall be forfeited and the property may, after being re-advertised, be put up for sale at auction and sold.

Registrar's Office of British Guiana, New Amsterdam, Berbice, this 2nd day of June, 1911.

L. C. DALTON,
Registrar.

Official Receiver's Notices.

SALE.

THE adjournment sale of the Hardware and Stationery business as well as the book-debts belonging to the Estate of

GEORGE SEYMOUR, Insolvent,

will take place on the premises, corner High and Princes Streets, Charlestown, on

TUESDAY, THE 20TH INST.,

at One o'clock, p.m.

The Stock List can be seen at my Office and the Stock can be inspected from 10 a.m. on the day of sale.

W. A. PARKER,
Official Receiver,
Assignee.

Dated 16th June, 1911.

NOTICES.

BRITISH GUIANA.—IN THE SUPREME COURT.

In Insolvency No. 10 of 1911.

Re MANOEL DIAS, Debtor.

NOTICE is hereby given that on a petition dated 9th June, 1911, a Receiving Order against Manoel Dias, shopkeeper, residing and carrying on business on lot 112, Duke Street, Kingston, in the city of Georgetown, was made by the Supreme Court, on the 10th day of June, 1911.

NOTE.—All debts due to the estate should be paid to me.

W. A. PARKER,
Official Receiver.

Dated 13th June, 1911.

Digitized by Google

BRITISH GUIANA.—IN THE SUPREME COURT.

In Insolvency No. 10 of 1911.

Re MANOEL DIAS, Debtor.

NOTICE is hereby given that the first meeting of creditors in the above matter will be held on the 21st day of June, 1911, at my Office in Georgetown, at 12 o'clock, noon.

To entitle any creditor to vote thereat his proof must be lodged with me not later than 4 o'clock on the 20th day of June, 1911.

Forms of proxies can be obtained from this office.

The Public Examination of the debtor is fixed for Saturday, the 1st day of July, 1911, at Victoria Law Courts, at 10.30 o'clock in the forenoon.

W. A. PARKER,
Official Receiver,

Dated 13th June, 1911.

BRITISH GUIANA.—IN THE SUPREME COURT.

In Insolvency No. 8 of 1911.

Re WO LEE & COMPANY, Insolvents.

In Insolvency—Notice is hereby given that Ah Chung, at present residing at Hong-Kong and trading in this Colony as Wo Lee & Company, was on the 31st day of May, 1911, adjudged insolvent by the Supreme Court.

W. A. PARKER,
Official Receiver.

Dated 2nd June, 1911.

BRITISH GUIANA.—IN THE SUPREME COURT.

No. 1 of 1911.

IN THE MATTER OF THE COMPANIES ORDINANCE, 1898

AND

IN THE MATTER OF THE PEOPLE LIVERY STABLES, LIMITED (in liquidation.)

A FIRST and final dividend is intended to be declared in the above matter.

Creditors who have not proved their debts by the 19th day of June, 1911, will be excluded from this dividend.

W. A. PARKER,
Official Receiver,
Liquidator.

Official Receiver's Office,
Victoria Law Courts,
Georgetown, Demerara.
Dated 1st June, 1911

Registrar's Notices.

BRITISH GUIANA.—REGISTRAR'S OFFICE.

WHEREAS the following Accounts of Insolvent Estates have been rendered to this Office, viz., the Accounts and Vouchers of William Alstein Parker, Official Receiver, as Assignee of the estates of:—

1. Jose de Freitas, decd., for a period from Aug. to Dec., 1910.
2. The B. G. Ice Co., Ltd., for a period from July to Dec., 1910.
3. Kai Borgstrom ,, ,, ,, ,,
4. Thomas Wardle ,, ,, ,, ,,
5. John Lough ,, ,, ,, ,,
6. Jose Camacho ,, ,, ,, ,,
7. A. Pooler ,, ,, ,, ,,
8. F. A. Carew ,, ,, ,, ,,
9. W. A. Gaskin ,, ,, ,, ,,
10. M. G. De Souza ,, ,, ,, ,,
11. C. T. Tronchin ,, ,, ,, ,,
12. John Logan ,, ,, ,, ,,
13. Mohamed Ishmael ,, ,, ,, ,,
14. Gaskin, Tafares & Carew ,, ,, ,, ,,
15. Ng-a-Fook ,, ,, ,, ,,
16. A. C. de Mattos ,, ,, ,, ,,
17. Lilian Hunter ,, ,, ,, ,,
18. M. Pestano, jnr. ,, ,, ,, ,,
19. James Walls ,, ,, ,, ,,
20. G. S. Van Lange ,, ,, ,, ,,
21. John Pestano ,, ,, ,, ,,
22. Antonio Vieira ,, ,, ,, ,,

NOTICE is hereby given to all parties interested that the said Accounts and Vouchers will remain in this Office for the space of One Callendar Month from the 21st day of June, 1911, and all parties interested having objections to the said Accounts and Vouchers must state the same in writing during office hours within the said period of one month after the expiration of which the said Accounts and Vouchers will be submitted to the Accountant of Court for examination and report.

Georgetown, Demerary, this 15th day of June, 1911.

L. C. DALTON,
Registrar.

BRITISH GUIANA.—REGISTRAR'S OFFICE

WHEREAS the following accounts have been rendered to this Office, viz., the accounts and vouchers of William Alstein Parker, Official Receiver, as Assignee of the following Estates:—

1. Estate minor M. C. Rodrigues for a period from 1.1.10. to 3.5.11.
2. ,, ,, A. & C. Vieira for a period from Jany. to Dec., 1910.
3. ,, ,, H. & V. Peters for a period from May to Dec., 1910.
4. ,, ,, J. & C. De Cunha for a period from Jany. to Dec., 1910.
5. ,, ,, F. P. Correira ,, ,, ,,
6. ,, ,, J. A. Meade ,, ,, ,,
7. ,, ,, A. F. Cabral ,, ,, ,,
8. ,, ,, J. Evans ,, ,, ,,
9. ,, ,, M. L. Pestano ,, ,, ,,
10. ,, ,, Campbell ,, ,, ,,
11. ,, ,, J. R. Wilton ,, ,, ,,
12. ,, ,, J. Rose ,, ,, ,,
13. ,, ,, Richards ,, ,, ,,
14. ,, ,, A. M. & O. M. Gomes ,, ,,
15. ,, M. De Souza, N.C.M. ,, ,,
16. ,, ,, J. J. Hamstead, N.C.M. and Lilian Bagot for a period from April to Oct., 1910.
17. ,, ,, A. Fraser, N.C.M. for a period from Jany. to Dec., 1910.

NOTICE is hereby given to all parties interested that the said accounts and vouchers will remain at this Office for the space of three weeks from the 17th day of June, 1911, and all parties interested having objections to the said accounts and vouchers must state the same in writing during Office hours within the said period of three weeks, after the expiration of which the said accounts and vouchers will be submitted to the Accountant of Court for examination and report.

Georgetown, Demerary, this 15th day of June, 1911.

L. C. DALTON,
Registrar.

REGISTRAR'S OFFICE,
Georgetown, Demerara,
16th June, 1911.

IN THE MATTER OF THE COMPANIES ORDINANCE, 1898.

NOTICE is hereby given, as required by Subsection 4, section 217 of Ordinance 21, 1898, (Companies Ordinance), that the undermentioned Companies have this day been struck off the Register of Companies and are now dissolved, no cause to the contrary having been shown.

The liability, if any, of every Director, Managing Officer and Member of each Company, shall, however, continue and may be enforced as if the Company had not been dissolved.

Puruni Gold and Diamond Dredging Syndicate, Limited.
The Forbes Diamond Syndicate, Ltd.
The Marshal Diamond Syndicate, Ltd.
The Maharba Syndicate, Ltd.
D'Oliveira's Chocolate Company, Ltd.
Walcotts (Barima), Ltd.
Walcotts (Barama), Ltd.
The North West District Syndicate, Ltd.
The New Hamburg Company, Ltd.
Aruka Syndicate, Ltd.
United Diamond Mining Company of British Guiana, Ltd.
The Vinton-Wilshire Corporation, Ltd.
Black, Ltd.
The Cove & John Sugar Estates Co., Ltd.
Price & Co., Ltd.
Lewis and Nurse, Ltd.
Demerara Mercantile Association, Ltd.

L. C. DALTON,
Registrar of Joint Stock Companies.

Digitized by Google

Mining Notice.

SALE OF CLAIMS.

DEPARTMENT OF LANDS AND MINES,
Georgetown, Demerara,
1st June, 1911.

NOTICE is hereby given in accordance with Regulation 18 of the Mining Regulations, 1905, that the rights of the Licensees in the following Claims for which the Rental for the current Financial Year is in arrear will be put up for sale at Public Auction by me or some one duly authorized by me at 12 o'clock, noon, on Tuesday, the 20th June, 1911, at the Office of the Commissioner of Lands and Mines, Victoria Law Courts, Georgetown, unless the rental is paid by the claim-holders before that date, with the cost of the Advertisement.

CONDITIONS OF SALE.

(1) The Commissioner of Lands and Mines does not guarantee the existence of any of these claims.

(2) The Commissioner does not bind himself to point out any claim to the purchaser thereof nor to put him in possession of it.

(3) Auction dues at the rate of 2% on the amount for which the claim is sold must be paid by the purchaser who is also required to pay the rental thereon for the current Financial Year at the rate specified in the Mining Regulations, 1905, viz, $5 for each Gold and 20 cents per acre for each Precious Stones Claim Licence.

(4) Cash on the knock of the hammer, failing which the Commissioner reserves to himself the right of again putting up the Claim to auction.

FRANK FOWLER,
Commissioner of Lands and Mines.

NOTE.—WHERE NOT OTHERWISE SPECIFIED, THE LICENCES ARE GOLD CLAIM LICENCES.

No. of Claim Licence.	No. of Tablet.	Name of Holder.	Situation.
DISTRICT NO. 2—ESSEQUIBO RIVER.			
OMAI CREEK,—TRIBUTARY ON LEFT BANK.			
Under 1896 Regulations—			
1060	191	Dovel Monchoir	... Branch.
Under 1899 Regulations—			
584	479	Kumacka Syndicate	... Kumacka Creek.
Under 1905 Regulations—			
B 1185		S. P. Barker, J. Barker *et al*	... Snake, Right Bank, Carrow
MOWASSIE CREEK,—TRIBUTARY ON LEFT BANK.			
Under 1899 Regulations—			
5898		J. McL. DeHaart	... Faith Creek.
Under 1903 Regulations—			
A 2500		I. Wharton	... Good Hope Creek, Right Bank of
Under 1905 Regulations—			
B 505	2132	A. Blake	... May Belle, Left Bank of
B 871	2584	do	... Good Hope Right Bank of
B 872	8585	do	... do do
B 1561		Alexander Blake	... In Time, Left Bank of
POTARO RIVER.			
TIGER CREEK,—TRIBUTARY ON RIGHT BANK.			
Under 1896 Regulations—			
345	1971	C. E. Denny	... Himera creek, Left Bank of
346	1939	do.	... Trial Creek, do.
347	1940	do.	... Massawini Creek, do.
Under 1903 Regulations—			
A 1916	1668	S. A. Small	... Left Bank.

Digitized by Google

No. of Claim Licence.	No. of Tablet.	Name of Holder.	Situation.

SALE OF CLAIMS—CONTINUED.

DISTRICT NO. 2—POTARO RIVER.—(CONTINUED.)

TIGER CREEK.—TRIBUTARY ON RIGHT BANK—(Continued.)

Under 1905 Regulations—

B 1079	2994	T. Luckie	...John.
B 1203		S. Beaton	...Tiger Creek.

MAHDIA CREEK,—TRIBUTARY ON RIGHT BANK.

Under 1896 Regulations—

184	490	Ho-a-Shoo, Ltd.	... | Retreat.

Under 1897 Regulations—

1018		G. R. Vaughan	... | Brick Creek.

Under 1903 Regulations—

A 308		J. H. Vaughn	... | Hopeful.
A 1116		E. Pollard & S. Cæsar	... | Surprise Hill.
A 1117		do.	... | Victoria Hill.
A 1244	483	A. A. Ross	... | Upper Mahdiana, Right Bank of

Under 1905 Regulations—

B 1625		Charles Bonde	... | Hill, Deeges, Mahdia.

KONAWARUK RIVER.

MAIN RIVER.

Under 1903 Regulations—

A 1643	1443	A. B. Brown and D. A. Barton	... | Konawaruk Flat.

Under 1905 Regulations—

B 1385		Angelina West	... | Hope, Left Bank, White.

MINNIEHAHA CREEK—TRIBUTARY ON LEFT BANK.

Under 1903 Regulations—

A 779	2416	Levi Semple	.. Star.
A 1581	1390	D. A. Barton	.. Triumph Hill.

Under 1905 Regulations—

B 1615		P. M. McKenzie	...Left Out, L.B. Maroodie, L. B. Minniehaha, Left Bank of.

DISTRICT NO. 2.

MISCELLANEOUS.

Under 1905 Regulations—

B 1016	2709	E. E. McCalman	...Sting Ray, Right Bank, Essequibo.
B 1548	3107	L. Roman and Fred Octave	...Mora Creek, Right Bank, White Water, Essequibo.
B 1640		J. B. Liverpool	...Sev Hill, Left Bank, Konawaruk.
B 1642		Evans Martins	... Waranana, Minnehaha, Left Bank, Konawaruk.
B 1660		E. M. Lawrence & T. Coates	... Turtle creek, Right Bank, Konawaruk, Left Bank, Essequibo.
B 1665		Henry Hart	... Patience Creek, Right Bank, Omai, Left Bank, Essequibo.
B 1725		J. C. Smith, R. Smith & W. Thomas	... Maroudi Creek, Tiger Creek, Left Bank, Essequibo.
B 1729		G. Laurent and J. Douglas	...Crabwood, Konawaruk Creek.
B 1730		Wm. Robinson and H. Peters	...Crabwood No. 1, Konawaruk Creek.
B 1731		Do. Do.	...Crabwood No. II, do.
B 1742		Joshua Rowley	...Lost Chance, St. Mary, Konawaruk.

DISTRICT NO. 3—MAZARUNI RIVER.

KABURI CREEK.—TRIBUTARY ON RIGHT BANK.

Under 1905 Regulations—

B 703	2419	S. E. R. Forbes	... Ohio Creek, Flat and Hills, Left Bank.
B 1080	2858	Do.	... Creek, Flats and Hills, Ohio, Left Bank.

SEMANG CREEK.—TRIBUTARY ON RIGHT BANK.

B 1159	2859	E. E. Blake and P. H. Cozier	...Hinarally Creek, Left Bank.
B 1660	3146	Matilda Ursula Cox	...Rita Creek, Curasiri Creek, Left Bank.

TAKATU CREEK.—TRIBUTARY ON LEFT BANK.

Under 1905 Regulations—

B 1423		James I. Chapman, Stephen and Henry Wade	Prosperity Creek.
B 1428		David Ashby	...
B 1429		Do.	... Last Chance Creek, Right Bank.
B 1430		Adolphus and Stephen Moore	... do.
B 1614	3179	James Soanes and Joseph E. Stoute	... Trial Creek, Right Bank.
			... Comfort at Last, Left Bank.

Digitized by Google

No. of Claim Licence.	No. of Tablet.	Name of Holder.	Situation.

SALE OF CLAIMS.—(CONTINUED.)

DISTRICT NO. 3—MAZARUNI RIVER—(CONTINUED.)

ENACHU CREEK—TRIBUTARY ON LEFT BANK.

Under 1903 Regulations—

A 1234		The Gem Syndicate (Precious stones) ...	Turtle Creek.

Under 1905 Regulations—

B 1562	3165	James Edgar Clementson ...	Kaupari Enachu Landing,

PUTARENG CREEK—TRIBUTARY ON LEFT BANK.

Under 1903 Regulations—

A 1221	485	D'Andrade Diamond Mines [Precious stones]	Main Creek.

Under 1905 Regulations—

B 1479	3087	H. T. De Freitas [Gold & Precious stones]	Esperanca, Creek, Left Bank of
B 1580		James Andrew [Precious stones] ...	Bonanza, Left Bank of

ISSENERO CREEK—TRIBUTARY ON LEFT BANK.

Under 1905 Regulations—

B 1076		F. Walcott ...	Skull Creek, Left Bank, Hymapuru Creek.
B 1618	3160	Robert Schomburgk ...	Patawahparu, Ourin Creek.
B 1621		Fitz Walcott ...	Turtle, Issenero.

HAIMARAKA CREEK—TRIBUTARY ON LEFT BANK.

Under 1905 Regulations—

B 1450		Robt. Schomburgk ...	Whybapa Creek, Right Bank.
B 1607	3150	do. ...	Haimaraka, Left Bank, Mazaruni flat, Left Bank of
B 1619		John Alexander Cameron and Henry Adolphus Deeges ...	Labaria Creek, Right Bank, Haimaraka, do.

MISCELLANEOUS.

Under 1905 Regulations—

B 1605		Francis Jacobs ...	Stone Creek, Left Bank.

Under 1905 Regulations—

B 1641		James Wickham Humphrey ...	Corkwood, Parris Creek, Right Bank, Pakutu, Left Bank, Massaruni.
B 1652		Fitz Walcott ...	Turtle Creek, No. 2 Issenero. do.
B 1663		Ho-a-Hing ...	Trial Creek, Seranamoo Creek, do.
B 1664		Do. ...	Do. do.
B 1670		David A. Hope ...	Turtle Creek, Left Bank, Semang, Right Bank, Massaruni.
B 1671		James Mitchell and J. Wills ...	Trial, Semang, Right Bank, Massaruni.
B 1675		John N. Caesar ...	Washey Creek, Right Bank, Haimaraka, Left Bank, Massaruni.
B 1698		R. D. Jackson ...	Alpha, Massaruni.
B 1701		L. A. Baron ...	Trial, Right Bank, Haimara, Massaruni.
B 1703		J. E. Clementson ...	Mora Creek, Turtle, Left Bank, Enachu, Massa-
B 1704		Do. ...	Do. do. [runi.
B 1720		Robert Schomburgk ...	Whylaparu, Isseneroo, Left Bank, Massaruni.
B 1721		Do. ...	Do. do.
B 1722		Do. ...	Do. do.
B 1723		Do. ...	Do. do.
B 1727	3294	J. F. Comacho ...	Canbadula, Hymaraka, do.
B 1728		M. U. Cox ...	Rita Creek, No. 2, Kurassin, Semang, Right Bank, Massaruni.
B 1735		James Andrew ...	Breakfast Creek, Mazaruni do.
B 1736		Do. ...	Do. do.
B 1737		Rowland A. Moore ...	Alligator, Enachu, Left Bank, do.
B 1749	3296	J. A. Cameron and H. A. De gees ...	Charity Creek, Left Bank, Isseneroo, Massaruni.
B 1750	3297	Do. ...	Do. do.

DISTRICT NO. 3—PURUNI RIVER.

BURGOMASTER LANDING ON LEFT BANK.

Under 1905 Regulations—

B 209	1644	Adventure Company ...	Expectation Hill, Anakuru.
B 210	1645	do. ...	do.
B 211	1646	do. ...	do.
B 212	1647	do. ...	do.

ANAKURA (KNOWN ALSO AS JUBILEE) CREEK,—TRIBUTARY ON LEFT BANK.

Under 1903 Regulations—

A 1502		F. R. D'Aguiar and A. Jones ...	Never Despair Creek.
A 1503		do. ...	La Providence Creek.

Under 1905 Regulations—

B 249	1643	Adventure Company ...	Good Faith Creek, R.B. In Time Creek, tributary on Left Bank.
B 719	2571	Adventure Company ...	In Hope Creek, tributary on Left Bank.
B 720	2572	do. ...	do.

Digitized by Google

No. of Claim Licence.	No. of Tablet.	Name of holder.	Situation.

SALE OF CLAIMS.—(CONTINUED.)

DISTRICT No. 3—PURUNI RIVER.—(CONTINUED.)

MARA MARA CREEK,—TRIBUTARY ON LEFT BANK.

Under 1905 Regulations—

B 1451	3090	E. N. Small	... Mara Mara.
B 1452	3091	do.	... do.
B 1453	3088	do.	... do.
B 1454	3089	do.	... do.

STRONG HOPE,—TRIBUTARY ON RIGHT BANK.

Under 1899 Regulations—

6595	98	Mara Mara Gold Mining Company	... Faith Creek.

Under 1903 Regulations—

A 164	102	Mara Mara Gold Mining Co.	... Strong Hope Hill	(Peter's Landing.)
A 228	99	do.	... Ali Hill,	do.
A 229	100	do.	... Ladysmith Hill,	do.
A 230	101	do.	... Surprise Hill,	do.
A 231	97	do.	... Obi Hill,	do.
A 232	103	do.	... do.	do.
A 2720	105	do.	... No. E tributary of Strong Hope Creek,	do.
A 2722	107	do.	... No. C do.	do.
A 2723	108	do.	... No. D do.	do.

MISCELLANEOUS.

Under 1905 Regulations—

B 698	2356	M. Rodney	... Love Creek, L.B. Taparow Creek, Right Bank.
B 1491		E. Moore, J. Elvis and J. Carrol	... Manicole Creek, Left Bank.
B 1702		Joseph Benjamin	... Hopeful, Left Bank, Mara Mara, Puruni.
B 1732		J. H. Muller	... Unity, Puruni.
B 1744		P. J. Lewis	... Providence, Left Bank, Puruni.

DISTRICT NO. 4—GROETE CREEK.

GROETE CREEK,—TRIBUTARY ON LEFT BANK, ESSEQUIBO RIVER.

Under 1905 Regulations—

B 1353		D. Payne and E. Edmunds	... Mate Creek.
B 1490	3073	E. Stewart	... White Creek.
B 1563	3121	John Thompson, Philip A. Boston and J. A. Armstrong	... Salt, Left Bank of

DISTRICT NO. 4—CUYUNI RIVER.

AREMU CREEK—TRIBUTARY ON RIGHT BANK.

Under 1899 Regulations—

2238		H. & J. Austin	... Chance.
2281	1139	M. Cadogan	... Baden-Powell.
3690	3075	Aremu Mining Coy., Ltd.	... England.
5937	262	J. Toby	... Lady Smith.

Under 1903 Regulations—

A 1437	678	J. Cassell	... Brothers.

Under 1905 Regulations—

B 142	379	E. G Woolford	... Shop Hill, Right Bank
B 143	380	do.	... do. ,,
B 1020		E. Boodie	... Recherché, Right Bank.
B 1051	2782	P. & A. Cummings & S. Li	... America, Right Bank.
B 1129	2598	R. Allen & John Park	... Victory, Right Bank.
B 1167		E Boodey	... Recherché, Right Bank of
B 1574	3162	Fred. Thompson & Mary White	... Alliance, Ration, Right Bank of [Right Bank of
B 1646		David Shepherd, & J. & A. Shepherd	... Atlas Hill, Perseverance Bank, Central Landing.

WHITE (OR QUARTZ-STONE) CREEK—TRIBUTARY ON RIGHT BANK.

Under 1899 Regulations—

174	114	Webster & Belgrave	... Sulphur Rose.
3473	113	A. A. Webster	... Success Jordan.

AREMU CREEK—TRIBUTARY ON RIGHT BANK.

Under 1903 Regulations—

A 1157		A. McL. Ogle	... Albertha.
A 1158		A. A. Webster	... Rachet.
A 2753	112	A. McL. Ogie	... Port Arthur Hill

Under 1905 Regulations—

B 100	143	A. A. Webster	... Providence.
B 1050	2708	J. D'Abreu Serrao	... Main Creek (Quartz-Stone Landing.)
B 1547		John Glen Lewis	... White, Wild Cow.
B 1628		James William Canterbury	... Attachant, St. George's, Right Bank of

Digitized by Google

No of Claim Licence.	No. of Tablet.	Name of Holder.	Situation.

SALE OF CLAIMS.—(CONTINUED.)

DISTRICT NO. 4—CUYUNI RIVER—(CONTINUED.)

WYAMU CREEK—TRIBUTARY ON RIGHT BANK.

Under 1899 Regulations—

60	1334	Humphreys & Hassell	... Jones Hill.
62	1336	do.	... do.
63	1337	do.	... do.
64	1338	do.	... do.

Under 1905 Regulations—

B 950	2652	Jonathan Dean	... In Time, St. John's Landing. [Bank, Cuyuni.
B 1566	3103	John Alex. Lucas	... Elizabeth, Quarrel, Right Bank, Wyamu, Right
B 1568	3104	do.	... Contention, do. do. do. do.

IROMA CREEK—TRIBUTARY ON LEFT BANK.

Under 1905 Regulations—

B 410	2331	Nathaniel Williams & J. Campbell	... Deer Creek, Left Bank.
B 1370	3060	John Bobb	... Storm Creek, Left Bank.

DUKWARRI CREEK—TRIBUTARY ON LEFT BANK.

Under 1905 Regulations—

B 1092		J. G. de Freitas	... Diamond Creek, Left Bank of
B 1406		The B. G. Mines and Diamonds, Ltd. (Precious Stones)	... Main Creek.
B 1408		A. R. Gomes	... Marudi No. 1 Creek.
B 1409		do.	... do. No. 2 do.
B 1424		The B. G. Mines & Diamonds, Limited, (Gold & Precious Stones)	Main Creek.
B 1425		do. (do.)	do.
B 1426		do. (do.)	do.
B 1427		do. (do.)	do.

PAKATOUT, LEFT BANK, CUYUNI.

Under 1905 Regulations—

B 1398		M. J. C. De Freitas (Precious Stones)	... Hit or Miss, Pakatout.

WENAMU AND MISCELLANEOUS.

Under 1905 Regulations—

B 518	2213	J. Knight	... Powis (St. John's Lodge), Right Bank of
B 787	2563	A. Douglas	... Arawak Matope, Right Bank.
B 836	2531	M. Vieira	... do. do.
B 1422	3065	Chas. Andrews	... Cyril, Right Bank, Flower, Left Bank of
B 1550	3149	J. Bobb & E. Johnston	... Arawak Matope Creek, Hill and flat, Right Bank of
B 1587	3151	Edward Simon & John C. W. Humphry	Saucepan, Long Island, above Pyuka Falls, Left Bank, Cuyuni.
B 1613	3156	Benjamin Lynch & Antonio Pestana	... Trial, Arawak, Right Bank, Cuyuni.
B 1657		Thomas Major	... Extennate, Wenamu, Right Bank, Cuyuni.
B 1658		do.	... Extennate No. 2, do.
B 1659		do.	... Extennate No. 3, do. [Cuyuni.
B 1661		William Griffith and A. Griffith	... Charity Creek, Right Bank, Aremu, Right Bank,
B 1672		Samuel Burgess	... Perseverance No. 1, Waikuri, Right Bank, Cuyuni.
B 1673		do.	... do. No. 2, do. do.
B 1685		B. Philips and P. Headley	... Charity Bell, Wenamu, Cuyuni.
B 1688		Cyril Farnum	... Perseverance do.
B 1696		J. H. Stephens and H. A. Stephens	Snake, Perseverance, Iroma, Cuyuni.
B 1705		John Bobb	... Storm, Iroma, Left Bank, Cuyuni.
B 1706		Herman Thorpe	Success Wappai, Cuyuni.
B 1707		John A. Smith	... Crab, Dukwarri, do.
B 1733		A. Thomas and J. Hughes	... White Water Copang, Cuyuni.
B 1755		J. Husbands, F. Matthews and F. Hart	... Perseverance, Right Bank, Iroma, Left Bank, Cuyuni.
B 1756		do.	... do. do.
B 1757		M. P. Camacho and M. P. Jorge	... White Water Copang Creek, Cuyuni.
B 1758		Elizabeth Gibson	... Conabaru, Right Bank, Wenamu, Cuyuni.
B 1799		Lewis A. Baron and L. Le Gay	... Coomang, Wenamu, Cuyuni.
B 1800		Jonas Jones and J. Alleyne	... In Time, Wenamu, Right Bank, Cuyuni.
B 1801		J. Hall J. Batson and S. Li	... Connawaparu, Wenamu, Right Bank, Cuyuni.
B 1802		do.	... do. No. 2, Wenamu, R. B., Cuyuni.
B 1803		do.	... Pretoria, Carapu Creek, do. do.
B 1804		do.	... Tooripa, do. do.
B 1805		do.	... In Time, Rocky Creek, do. do.
B 1806		P. H. Cozier and E. E. Blake	... Socabe, do. do.
B 1807		T. Houston and A. Daniels	... Nellie Conabaro, do. do.
B 1809		J. W. London	... Charity, Tshuau do. do.
B 1813		D. H. & J. A. Eytle	... Adventure, Tshuau do. do.
B 1814		J. A. Eytle, M. Vieira & J. S. Orr	... Water Dog, do. do.
B 1815		do.	... Alligator, Tshuau do. do.
B 1816		do.	... Prosperity, do. do.
B 1823		M. P. Camacho and M. P. Jorge	... Massaruni Creek, Copang, Cuyuni.
B 1824		do.	... do.
B 1825		do.	... Plumrose Creek, Copang, Cuyuni.
B 1826		do.	... White Water Creek, do. do.
B 1827		do.	... do.
B 1828		do.	... do.
B 1829		do.	... do.
B 1831		B. T. Lynch, J. Cordis & J. Gordon	... Security Creek, Wenamu, Cuyuni.

Digitized by Google

No. of Claim Licence.	No. of Tablet.	Name of Holder.	Situation.

SALE OF CLAIMS—(CONTINUED.)

DISTRICT NO. 5—BARIMA RIVER.

KAITUMA CREEK—TRIBUTARY ON LEFT BANK.

Under 1905 Regulations—

B 1504		V. M. D'Oliveira	... Hope Creek, Right Bank, White, Right Bank of

TENAPOO CREEK—TRIBUTARY ON RIGHT BANK.

Under 1905 Regulations—

B 1154		Hall & Hinkson	... May Creek, Left Bank of

MANIKUAU CREEK—TRIBUTARY ON RIGHT BANK.

Under 1899 Regulations—

1982	1492	W. Fitz-Herbert	...Falls Creek, Right Bank of
1984	1493	do.	... do. do.
2169	1883	Durant, Tait & Walker	...Deer Creek, Right Bank of
2959	1491	W. Fitz-Herbert	...Falls Creek, Right Bank of
5200	2345	Johnson, Holder & Johnson	...Dieu Merci, Left Bank, Perseverance, Right bank of

Under 1903 Regulations—

A 1578	1771	L. Scanterbury	...Irene Creek, Right Bank, Thunder Creek, Left Bank of.

WARIMBO CREEK,—TRIBUTARY ON LEFT BANK.

Under 1896 Regulations—

631	719	Warimbo Development Syndicate	... Red Creek, Maipuriparu Creek, Left Bank of

Under 1899 Regulations—

1102	720	Warimbo Development Syndicate	... Warimbo Creek.
1637	721	Do.	... Do.
1638	722	Do.	... Do.
1639	723	Do.	... Do.
1640	724	Do.	... Do.
1641	725	Do.	... Do.
1642	726	Do.	... Do.
1643	727	Do.	... Do.
1644	728	Do.	... Do.
1645	729	Do.	... Do.
1646	730	Do.	... Do.
1647	731	Do.	... Do.
1648	732	Do.	... Do.
1649	733	Do.	... Do.
1650	734	Do.	... Do.
1651	735	Do.	...Tributary of Warimbo Creek.
1652	736	Do.	... Warimbo Creek.
1653	737	Do.	...Tributary of Warimbo Creek.
1654	738	Do.	... Do.
1655	718	Do.	... Do.
1656	701	Do.	... Do.
1657	702	Do.	... Do.
1658	703	Do.	... Do.
1659	704	Do.	... Do.
1660	705	Do.	... Do.
1661	706	Do.	... Do.
1662	707	Do.	... Do.
1663	708	Do.	... Warimbo Creek.
1664	709	Do.	... Tributary of Warimbo Creek.
1665	710	Do.	... Do.
2721	711	Do.	... Warimbo Creek.
2722	712	Do.	... Do.
2723	713	Do.	... Do.
2724	714	Do.	... Do.
2725	715	Do.	... Hill—Warimbo Creek.
2726	716	Do.	... Do
2727	717	Do.	... Tributary of Warimbo Creek.

Under 1905 Regulations—

B 954	2792	W. C. Willock	... Hope Creek, Left Bank of

ARAKAKA CREEK.—TRIBUTARY ON RIGHT BANK.

Under 1896 Regulations—

36	1395	Parrett and Burgess	...Eagle Creek, Left Bank of
244	1116	Arakaka Placer and Mining Coy.	...Right Bank of
245	1117	Do.	... Do.
246	1118	Do.	... Do.
247	1119	Do.	... Do.
248	1120	Do.	... Do.
249	1121	Do.	... Do.
250	1122	Do.	...Arakaka Creek, Left Bank of
251	1123	Do.	...Left Bank of
252	1124	Do.	...Arakaka Creek.
253	1125	Do.	... Do.
254	1126	Do.	... Do.
255	1127	Do.	... Fryer's Creek, Left Bank of
256	1128	Do.	... Arch Creek, Right Bank, Meeting Creek, Right Bank, Kokoballi, Right Bank of

Digitized by Google

No. of Claim Licence.	No. of Tablet.	Name of Holder.	Situation.

SALE OF CLAIMS.—(CONTINUED.)

DISTRICT NO. 5—BARIMA RIVER—(CONTINUED.)

ARAKAKA CREEK—TRIBUTARY ON RIGHT BANK—(Continued.)

Under 1896 Regulations—

257	1129	Arakaka Placer and Mining Coy.	... Dry Creek, Right Bank of
258	1130	Do.	... Arakaka Creek.
259	1131	Do.	... Fiyer's Creek, Left Bank of
260	1132	Do.	... Crab Creek.
261	1133	Do.	... Tributary of
262	1134	Do.	... Left Bank of
263	1135	Do.	... Arakaka Creek.
264	1136	Do.	... do.
655	2970	Dragten & Rieck	... Perseverance, Right Bank, Kokoballi, Right [Bank of

Under 1899 Regulations—

284	2973	J. Cheong	... Arakaka Creek.
1398	2974	do.	... Kokoballi Creek, Right Bank of
1521	2975	do.	... Arakaka Creek.
1522	2976	do.	... do.
1527	2977	do.	... Flat, Right Bank of
2511	2978	J. Cheong	... Kokoballi Creek, Right Bank of
3177	1393	C. A. Parrett	... Less Beholding Hill, Left Bank of
4569	1394	do.	... do. do.
6365	2041	C. Rollox	... Lily Creek, Right Bank of

Under 1905 Regulations—

B 207	2167	A. Bullins	... Rattlesnake Creek, Left Bank of
B 821	2688	Edwards & Bennett	... Pandora Creek, Right Bank, Kokoballi, Right Bank of.
B 1181		E. H. Carrington	... Last Chance, Right Bank, Perseverance, Right Bank, Kokoballi, Right Bank of
B 1431		J. Cheong	... Lily Creek, Right Bank, Kokoballi, Right Bank of
B 1532		Edward Ferguson	... Kokoballi, Right Bank of

PACKERAPARU CREEK.—TRIBUTARY ON RIGHT BANK.

Under 1905 Regulations—

B 883	2580	J. W. Saunders	... White Rose Creek, Right Bank, Packera, Right Bank of
B 1105	2846	Do.	... Simmi-Simmi Creek, Do.
B 1305	3022	Do.	... Packera Creek, Right Bank of
B 1396	3023	Do.	... Do.
B 1397	3024	Do.	... Plaisance Hill, Right Bank Packera, Right Bank of
B 1555	3118	Benjamin Martin and David Sealy	... Packeraparu, Right Bank of

WHANNA CREEK—TRIBUTARY ON RIGHT BANK.

Under 1899 Regulations—

3546	2091	Thomas Burrell	... Tiger Creek, Right Bank of

Under 1905 Regulations—

B 803	2513	Jos. St. Louis	... Bee Creek, Right Bank of Manicole Creek, Right Bank of
B 980	2680	R. Johnson & G. Liverpool	... Thank God Creek, Right Bank Manicole, Right Bank of
B 1086	2780	Clement & St. Valle	... Manicole Creek, Right Bank of
B 1168	2829	J. T. Ford	... Comackaparu Creek, Left Bank, Cowanna, Left Bank, Takutu, Left Bank of
B 1169	2830	Do.	... Do. do. do
B 1460		S. Taylor	... Try Best, Right Bank, Manicole, Right Bank of
B 1464	3086	B. Lovell	... Contention Creek, Tassawinni, Right Bank of

NEAR FIVE STAR LANDING ON RIGHT BANK.

Under 1896 Regulations—

300	1411	E. Charles	... Trial Creek, Right Bank, Barima.

Under 1905 Regulations—

B 1269	3066	J. N. Taylor	... Turtle Hill, Right Bank, Barima.

MISCELLANEOUS.

Under 1905 Regulations—

B 1309	3164	C. A. France	... Tengarie, Right Bank, Barima.
B 1646		Jas. E. Ferguson and Robt. Alex. Gritten.	... D'Abreu, Left Bank, Arakakabaru, Right Bank, Barima.
B 1674		Lewis Scanterbury	... Turoo, Right Bank, Arakaka Creek, Right Bank, Barima,
B 1710		David Marcus	... Cross Over, Arakakabaru, Barima.
B 1715		Hubert Inniss	... Good Hope, White Creek, Kaitumea River, Barima.
B 1726		David Gill	... Crab Creek, Left Bank, Arakaka, Barima.
B 1734		E. H. Carrington	... Flower Creek, Right Bank, Barima.
B 1738		Nathaniel Charles	... Charity, Right Bank, Barima,
B 1739		William A. Sydney	... Better Hope, Chicken Hawk, Barima.
B 1740		Do.	... Right and Left Banks, do.

Under 1905 Regulations—

B 1747		J. O. Roach	... Better Man. Right Bank, Kokaballi, Arakaka, Barima.
B 1752		Samuel Taylor	... Perseverance, Creek, Left Bank, Lavinia, Right Bank, Akabois, Left Bank, Arakakaparu, Right Bank, Barima.
B 1830		S. Phillips and H. McLean	... Plum Creek, Whanna, Barima.

Digitized by Google

No. of Claim Licence.	No. of Tablet.	Name of Holder.	Situation.

SALE OF CLAIMS—(CONTINUED.)

DISTRICT NO. 5—WAINI RIVER.

IMOTAI CREEK.—TRIBUTARY ON LEFT BANK.

Under 1905 Regulations—

B 71	1363	C. A. Lucienne and J. K. Chalmers	Honey Bee.
B 172	530	Farnum and Smyth	Hopeful.
B 178	536	E. Farnum	Brush Bee, Arakabusa, Right Bank of
B 225	1447	Farnum and Smyth	Consolation, No. 2.
B 341	2267	do.	Hopeful.
B 1433	3028	J. Steaman	Excelsior, Left Bank, Arakabusa, Right Bank of
B 1434	3029	do.	do.
B 1598	3138	do.	Arakabusa, Left Bank of
B 1608	3147	Charles Augustus Lucienne	Brush Bee, Left Bank, Hopeful, Right Bank of
B 1643	3159	Eamanuel Richardson	Venus, Right Bank, Imoti, Left Bank, Waini.
B 1648		Joseph Steaman	Arakabusa, Left Bank, Imoti, Left Bank, Waini.
B 1687		Ernest Farnum	Hopeful, Imoti, Waini.
B 1716		Cyril Farnum	Brush Bee, Imoti, Waini.
B 1717		do.	do.

WANAMOO CREEK.—TRIBUTARY ON RIGHT BANK.

Under 1905 Regulations—

B 1539	3162	Charles Augustus Lucienne	Thorn, Right Bank of
B 1540	3163	do.	do.

DISTRICT NO. 5—BARAMA RIVER.

LANNA CREEK.—TRIBUTARY ON RIGHT BANK.

Under 1896 Regulations—

1007	1438	H. Chichester	Crab.

Under 1899 Regulations—

3038		E. Farnum	Maroon.
4469	1441	W. H. Goring	A hill near First Creek.

Under 1903 Regulations—

A 905		W. J. Smyth	Sand, Right Bank of

TAKUTU CREEK.—TRIBUTARY ON LEFT BANK.

Under 1903 Regulations—

A 2761	1752	Steadman Aaron	Bamyah.

Under 1905 Regulations—

B 1500		E. C. Harding	Turribaru, Left Bank of

MASSAWINNI CREEK.—TRIBUTARY ON LEFT BANK.

Under 1905 Regulations—

B 329	2161	J. Joseph	Faithful.
B 1541	3106	Charles Davilar	Pass Over Creek.
B 1645		Alexander Jackson	Himarally, Massawinni, Left Bank, Barama.
B 1649		Samuel Alex. Grant	Haima, Right Bank, Takatu, Left Bank, Barama.
B 1662		Julius Pedro and James Eastman	Deer Creek, R. B., Wamatta, R. B., Barama.
B 1712		Peter Aaron	Bamboo Creek, Wamatta, Left Bank Barama.
B 1713		Thomas Elliott and Samuel Yard	Excelsior, Haima, Barama.
B 1718		Cyril Farnum	Mafeking, Yackicoro, Barama.
B 1719		do.	do.
B 1746		Thomas Elliott and S. Agard	Takatu, Left Bank, Barama.
B 1753		N. Gray, S. Wellington & Jas. Campbell	Haima, R.B., Takutu Creek, L. B., Barama.
B 1754		do.	do.
B 1761		James N. Klien and W. Gay	Takatu, Left Bank, Barama.

MISCELLANEOUS.

Under 1899 Regulations—

2611		E. & S. Kingston	Consideration, Mowassee, Left Bank, Barama.

Under 1905 Regulations—

B 740	2480	E. C. Harding	Micobaru, left bank, Turubaru, left bank, Barama.
B 824	2544	John Fernandes	Perseverance, Right Bank, Barama.
B 1461		L. W. Bricheau	Yakikuru, Right Bank, Barama.
B 1482		E. C. Harding	White, Left Bank, Barama.
B 1569		Charles Frederick Evelyn	Bamboo, Wamatta, Left Bank, Barama.
B 1604		Samuel Alexander Boston, Joseph Jordon and Henry Boston.	Munaree, Left Bank, Locust Creek, Left Bank, White Creek, Left Bank, Barama.

Digitized by Google

Judicial Notice.

BRITISH GUIANA.

LIST of Cases for trial at the Session of the Supreme Court (Criminal Jurisdiction) for the County of Berbice, commencing the Twentieth day of June, 1911.

No.	Name of Accused.	Offence.	Date of Trial
1	Matilda Thomas	... Arson	20th June, 1911.
2	Jhakrali	... Larceny in a dwelling house to the value of $25	,, ,, ,,
3	Peter Earle	... Burglary	,, ,, ,,
4	Philip Grenville	... Manslaughter	,, ,, ,,

JOSEPH J. NUNAN,
Acting Attorney General.

Lands and Mines Notices.

Under Crown Lands Regulations.

DEPARTMENT OF LANDS & MINES.
GEORGETOWN, DEMERARA,
[2.] 8th June, 1911.

NOTICE is hereby given, for general information, that the following application to transfer the undermentioned tract of Crown Land made under the Crown Lands Regulations, 1910, has been lodged with the Commissioner of Lands and Mines, viz:—

TRANSFER—PART I.

BY SBEEGOBIN, M., No. 430, EX *Persian Empire*, 1872, TO AND IN FAVOUR OF MERAI, M., No. 64,895, EX *Elbe*, 1894.

Licence of Occupancy No. 2,351, in respect of lots 11, section A, 1 section B, west half, situate in the rear of Plantation Bloomfield on the Courantyne Coast.

All persons having any right, title, or claim in and to the aforementioned tract of Crown land, and who may have just grounds to oppose the transfer thereof, are hereby required to do so in due form at the Office of the Department of Lands and Mines, at the Victoria Law Courts, in the city of Georgetown, at any time during office hours, on any day within twenty-one days from the date of this advertisement, setting forth his, her, or their reasons of opposition in writing duly signed.

FRANK FOWLER,
Commissioner of Lands and Mines.

NOTICE.

NOTICE is hereby given for general information that the undermentioned applicants having failed within the stipulated time, to pay the prescribed fees for the land included in their applications their applications are deemed to be withdrawn and have been cancelled in accordance with the provisions of the Crown Lands Regulations, 1910.

BY JOHN A. YOUNG.

To purchase 25 acres of Crown Land on the right bank, Abary Creek.

BY AUGUSTUS P. SAMPSON.

To cut wood on 132 acres of Crown Land on the right bank, Bywatrie Creek, right bank Hyama Creek, left bank, Demerara river.

FRANK FOWLER,
Commissioner of Lands and Mines.

Department of Lands and Mines,
8th June, 1911.

NOTICE.

NOTICE is hereby given that I, or someone duly authorized by me in writing, will sell at public auction, to the highest bidder, at 12.30 p.m., on Monday, the 19th day of June, 1911, at Vreed-en-Hoop Police Station, the wooden fence and large wooden gate which enclose the piece of land on which the Commissary's House at Vreed-en-Hoop, West Bank, Demerara, formerly stood.

Terms of sale:—$100 and under Cash; above that sum Cash with 2 per cent. auction dues added or at a Credit of 3 months on an approved Promissory Note, bearing interest at the rate of 6 per cent. per annum, signed by the purchaser and two sureties, jointly and severally, to the satisfaction of the Receiver General.

FRANK FOWLER,
Commissioner of Lands and Mines.

Department of Lands and Mine ,
Georgetown, Demerara,
2nd June, 1911.

Under the Mining Regulations

APPLICATIONS FOR LICENCES.

DEPARTMENT OF LANDS & MINES.
GEORGETOWN, DEMERARA.
[1.] 17th June, 1911.

IN accordance with Clause 11 of the Mining Regulations, 1905:

Notice is hereby given that the following applications for Claim Licences have been lodged with the Commissioner at the Office of the Department of Lands and Mines:—

TO MINE FOR GOLD.
DISTRICT NO. 2

BY SIMON NATHANIEL.

1,500 x 800 feet of Crown land, Saint Elizabeth Creek, Tributary Right Bank, Konawak, Right Bank, Potaro River.

Distance of claim to river or creek landing—7 miles.

Nearest claim holder—A. Hollingsworth.

BY CAROLINE VIEIRA.

1,500 x 800 feet of Crown land, Smith Flat, Mahdianna, Mahdia, Right Bank, Potaro.

Distance of claim to river or creek landing—11½ miles.

Nearest claim holder—F. W. Hutson.

1,500 x 800 feet of Crown land, Smith Flat, Mahdianna, Mahdia, Right Bank, Potaro.

Distance of claim to river or creek landing—11½ miles.

Nearest claim holder—F. W. Hutson.

1,500 x 800 feet of Crown land, Smith Flat, Mahdianna, Mahdia, Right Bank, Potaro.

Distance of claim to river or creek landing—11½ miles.

Nearest claim holder—F. W. Hutson.

Digitized by Google

1,500 x 800 feet of Crown land, Smith Flat, Mahdiauna, Mahdia, Right Bank, Potaro.
Distance of claim to river or creek landing—11½ miles.
Nearest claim holder—F. W. Hutson.

BY THOMAS BENJAMIN WILLIAMS & ERNEST CHRISTMAS.

1,500 x 800 feet of Crown land, Perseverance, Tributary Right Bank, Konawaruk, Left Bank, Essequibo.
Distance of claim to river or creek landing—About 20 miles from Essequibo Landing.
Nearest claim holder—Lawrence & Coates.

DISTRICT NO. 3.

BY HUGH ALBERT CALLENDER & THOMAS A. RODNEY.

1,500 x 800 feet of Crown land, Perseverance, Tributary Left Bank of Puriari Creek, Left Bank, Puruni River.
Distance of claim to river or creek landing—About 12 miles Puriari Landing.
Nearest claim holder—None.

BY HENRY URIAH WADE, STEPHEN WADE & TIMOTHY WADE.

1,500 x 800 feet of Crown land, Patience, Tributary Left Bank of Puriari Creek, Left Bank, Puruni.
Distance of claim to river or creek landing—About 5 miles from Puriari Landing.
Nearest claim holder—None.

DISTRICT NO. 5.—BARAMA.

BY ALEXANDER BELGRAVE & JOHN PETERS.

1,500 x 800 feet of Crown land, Gift Creek, Right Bank, Maroon Creek, Barama.
Distance of claim to river or creek landing—About 3 miles.
Nearest claim holder—W. H. Carter.

All persons having any right, title and interest in and to the abovementioned tracts of Crown Land and who may have just grounds to oppose the granting thereof, are hereby required to do so in due form at the Office of the Department of Lands and Mines, in the City of Georgetown, within the time specified by the Regulations, setting forth his, her, or their reasons of opposition in writing, duly signed.

FRANK FOWLER,
Commissioner of Lands and Mines.

CLAIMS DECLARED ABANDONED.

[1.] 17th June, 1911.

NOTICE is hereby given in accordance with Section 14 (6) of the Mining Regulations, 1905, that the undermentioned Claims for which the Claim Licence Fees have not been paid, are declared abandoned.

FRANK FOWLER,
Commissioner of Lands and Mines.

DISTRICT NO. 3.

BY J. BLACKMAN, A. SHORT & P. THOMPSON.

500 x 40 feet of Crown land, Deer Creek, Issemoreo, Left Bank, Massaruni.
Distance of claim to river or creek landing—2 miles.
Nearest claim holder—R. Schomburgh.

DISTRICT NO. 5.

BY EDWIN A. ALLICOCK.

1,500 x 800 feet of Crown land, Little Kokoballi, Right Bank, Kokoballi Creek, Barima.
Distance of claim to river or creek landing—4¾ miles.
Nearest claim holder—John Cheong.

APPLICATIONS FOR LICENCES.

DEPARTMENT OF LANDS AND MINES,

GEORGETOWN, DEMERARA,

[2.] 10th June, 1911.

IN accordance with Clause 11 of the Mining Regulations, 1905:

Notice is hereby given that the followin applications for Claim Licences have been lodged with the Commissioner at the Office of the Department of Lands and Mines.

TO MINE FOR GOLD.

DISTRICT NO. 3.

BY W. DE FLORIMONT & W. ADAMS.

1,500 x 800 feet of Crown land, "Good Hope," Flat, Left Bank, Haimaraka, Left Bank, Mazaruni.
Distance of claim to river or creek landing—6 miles.
Nearest claim holder—F. Walcott.

BY WILLIAM ROBERTS & EMANUEL ERSKINE.

1,500 x 800 feet of Crown land, Haimaraka, Tributary Left Bank, Mazaruni.
Distance of claim to river or creek landing—7 miles.
Nearest claim holder—H. T. De Freitas.

DISTRICT NO. 4.

BY ELLIOT MAJOR.

1,500 x 800 feet of Crown land, Hope Creek, Tributary Right Bank, Wenamu, Right Bank, Cuyuni.
Distance of claim to river or creek landing—18 miles, Arawai Landing.
Nearest claim holder—Moses Henry.

BY MATTHEW F. GRIMES.

1,500 x 500 feet of Crown land, Both banks, "Chance," Right Bank, Wenamu, Cuyuni River.
Distance of claim to river or creek landing—About 15 miles.
Nearest claim holder—Joseph Williams & George Peters.

All persons having any right, title and interest in and to the abovementioned tracts of Crown Land, and who may have just grounds to oppose the granting thereof, are hereby required to do so in due form at the Office of the Department of Lands and Mines, in the City of Georgetown within the time specified by the Regulations, setting forth his, her or their reasons of opposition in writing, duly signed.

FRANK FOWLER,
Commissioner of Lands and Mines.

TRANSFER OF CLAIM.

[2.] 10th June, 1911.

IN accordance with Clause 44 (2) of the Mining Regulations, 1905:

Notice is hereby given that the following Notice of intended Transfer of right, title, and interest in and to the undermentioned Claim Licence has been received by the Commissioner of Lands and Mines:—

DISTRICT NO. 2.

BY ALEXANDER POYAH TO AND IN FAVOUR OF EDWARD PEMBERTON.

All of his right, title and interest in and to Claim Licence No. A 2,150, situate at Mahdia, Potaro,

All persons having any right, title, interest or claim in and to the abovementioned Claim Licence, and who may have just grounds to oppose the transfer thereof, are hereby required to do so in due form at the Office of the Department of Lands and Mines, in the City of Georgetown, within the time specified by the Regulations, setting forth his, her, or their reasons of opposition in writing, duly signed.

FRANK FOWLER,
Commissioner of Lands and Mines.

EXCLUSIVE PERMISSIONS CANCELLED.

[2.] 10th June, 1911.

REFERRING to Government Notices dated 27th March, 1909, 3rd April, 1909, and 21st August, 1909, notice is hereby given for general information that the undermentioned Exclusive Permissions have been cancelled.

FRANK FOWLER,
Commissioner of Lands and Mines.

DISTRICT NO. 4.

BY THE BRITISH GUIANA MINES & DIAMONDS, LTD.

Exclusive Permission No. 101, dated 19th March, 1910, to occupy for a period of three years a tract of 727 acres of Crown Land situate on both banks of the Dukwarri Creek, Left Bank of the Cuyuni River, contiguous to claims held by the said Company under Claim Licences Nos. B 1,406 and B 1,425.

Exclusive Permission No. 107, dated 23rd June, 1910, to occupy for a period of three years a tract of 1,107 acres of Crown Land situate on both banks of the Dukwarri Creek, Left Bank, Cuyuni River, contiguous to claims held by the said Company under Claim Licences Nos. B 1,426 and B 1,427.

Exclusive Permission No. 108, dated 23rd June, 1910, to occupy for a period of three years, a tract of 2,051 acres of Crown Land situate near the Dukwarri Creek, Left Bank, Cuyuni River, to the tract of land held by the said Company under Claim Licences B 1,424 and B 1,427.

Digitized by Google

APPLICATIONS FOR LICENCES.

DEPARTMENT OF LANDS & MINES.

GEORGETOWN, DEMERARA,

[3.] 1st June, 1911

IN accordance with Clause 11 of the Mining Regulations, 1905.

Notice is hereby given that the following applications for Claim Licences have been lodged with the Commissioner at the Office of the Department of Lands and Mines :—

DISTRICT NO. 2.

TO MINE FOR GOLD.

BY JOHN PEDRO VIEIRA.

1,500 x 800 feet of Crown land, Konawak Creek Right Bank, Potaro River.
Distance of claim to river or creek landing—½ mile.
Nearest claim holder—Bernard.
1,500 x 800 feet of Crown land, Konawak Creek, Right Bank, Potaro River.
Distance of claim to river or creek landing—¾ mile.
Nearest claim holder—Bernard.
1,500 x 800 feet of Crown land, Konawak Creek, Right Bank, Potaro River.
Distance of claim to river or creek landing—1¼ miles.
Nearest claim holder—Bernard.
1,500 x 800 feet of Crown land, Konawak Creek, Right Bank, Potaro River.
Distance of claim to river or creek landing—1½ miles.
Nearest claim holder—Bernard.
1,500 x 800 feet of Crown land, Konawak Creek, Right Bank, Potaro River.
Distance of claim to river or creek landing—1 mile.
Nearest claim holder—Bernard.
1,500 x 800 feet of Crown land, Konawak Creek, Tributary on its Right Bank, Potaro, Right Bank.
Distance of claim to river or creek landing—2 miles.
Nearest claim holder—Bernard.

DISTRICT NO. 4.

BY R. A. WILSON, M. P. CAMACHO, JNR., & A. R. GOMES.

1,500 x 800 feet of Crown land, Maroodie No. 1, Right Bank, Dukwarrie Back, Left Bank, Cuyuni River.
Distance of claim to river or creek landing—About 3 miles.
Nearest claim holder—K. B. Croft.

BY LAZARUS HARRISON.

1,500 x 800 feet of Crown land, Left Bank, Flower Creek, Left Bank, Dukwarrie, Left Bank, Cuyuni River.
Distance of claim to river or creek landing—5 miles.
Nearest claim holder—B. G. Mines & Diamonds, Ltd.

BY J. A. B. WILLIAMS & JAS. MORRIS.

1,500 x 800 feet of Crown land, Saint George's, Right Bank, White Creek, Right Bank, Cuyuni River.
Distance of claim to river or creek landing—About 8 miles from Quarrz Stone Landing.
Nearest claim holder—Platner & Welcome.

All persons having any right, title and interest in and to the abovementioned tracts of Crown Land, and who may have just grounds to oppose the granting thereof, are hereby required to do so in due form at the Office of the Department of Lands and Mines, in the City of Georgetown, within the time specified by the Regulations, setting forth his, her, or their reasons of opposition in writing, duly signed.

FRANK FOWLER,
Commissioner of Lands and Mines.

CLAIMS DECLARED ABANDONED.

[3.] 1st June, 1911.

NOTICE is hereby given in accordance with Section 14 (6) of the Mining Regulations, 1905, that the undermentioned Claims for which the Claim Licence Fees have not been paid, are declared abandoned

FRANK FOWLER,
Commissioner of Lands and Mines.

DISTRICT NO. 2.

BY JOSEPH RAMKISSOON.

1,500 x 800 feet of Crown land, Stone Creek, Left Bank, Conawaruk, Essequibo, Left Bank.
Distance of claim to river or creek landing—7½ miles from Conawaruk River.
Nearest claim holder—Ho-a-Shoo, Ltd.

BY HENRY NERO AUSTIN & JOSEPH AUSTIN.

1,500 x 800 feet of Crown land, Hope, Hymaracka, Right Bank, Massaruni, Right Bank.
Distance of claim to river or creek landing—About 6 miles from Issenero Landing.
Nearest claim holder—R. Schomburgk.

BY E. STOBY & F. R. YOUNG.

1,490 x 800 feet of Crown land, Charity, Issenero Left Bank.
Distance of claim to river or creek landing—8 miles from Creek.
Nearest claim holder—Cameron & Deeges.

Police.

NOTICE.

THE following unclaimed property is now in possession of the police at Headquarters, Georgetown, viz. :—

One Parrot.

If not claimed and expenses paid the same will be sold at public auction on Tuesday, 20th June, 1911, in accordance with section 77, Ordinance 10 of 1891.

LOUIS L. KERR,
Deputy Inspector General of Police.

Police Headquarters,
Georgetown,
13th June, 1911.

NOTICE.

IN accordance with section 77 sub-section 1, Ordinance 10 of 1891, the following unclaimed property at present lying at Brickdam Police Station, Georgetown, will be sold at Public Auction for cash at Brickdam Police Station at One o'clock, p.m., on Friday, 7th July, 1911, and following days unless previously claimed and ownership satisfactorily proved.

Persons wishing to inspect these articles can do so at Brickdam Police Station at any time up to the day of sale between the hours of 11 a.m. and 4 p.m.

All articles purchased must be removed the same day as the purchase is made, a charge of 2½ will be made in addition to the amounts at which all articles are purchased :—

One tin condensed milk, 1 lady's silver watch, one white trousers, 2 whitish shirts, 1 merino drawers, 3 pairs stockings, 1 penknife, 1 silver pencil case, 2 pink dresses, 1 cycle pump, 1 pair bangles, 1 double-barrel gun, 1 shell, 9 pieces table legs, 4 glasses, 1 plate, 1 penknife, 2 knives, 2 penknives, 2 knives, 1 cutlass, 1 penknife, 1 cutlass, 1 penknife, 2 cases of matches, 1 knife, 1 hand cart, 1 shut knife, 1 parasol, 1 hatchet, 5 music books, 1 tennis racquet, 1 silver bangle, 1 goldring, 1 horse whip, 1 flutina, 1 blanket, 2 coolie shirts, 3 babas, 1 trousers, 1 piece greenheart slab, 11 pieces greenheart, 1 piece wood and 20 boxes matches.

LOUIS L. KERR,
Deputy Inspector General of Police.

Police Headquarters,
Georgetown,
15th June, 1911.

Customs' Notice.

THE Colonial Bonded Warehouse, New Amsterdam, Berbice, will be closed on Saturday, 1st July, and Monday, 3rd July, 1911, for the purpose of stock-taking.

A. B. ALLT,
Acting Comptroller of Customs.

Custom House,
Georgetown,
9th June, 1911.

Immigration.

[FIRST PUBLICATION.]

HAVING been informed of the loss of receipt for Warm Clothing, No. 7202, belonging to Pan Singh, male, No. 51,662, ex *Grecian*, 1891, residing at Bath, Berbice, I hereby give notice that if no valid opposition be entered by any person within three weeks from the date hereof, a new receipt will be delivered to the above-named on payment of the sum of twenty-four cents and the cost of this advertisement.

J. HAMPDEN KING,
Immigration Agent General.

Immigration Office,
14th June, 1911.

Digitized by Google

LIST showing the number and description of all Strays impounded at the following Pounds in the Colony for the week ending Saturday, June 10, 1911, in accordance with section 14. Ordinance 1 of 1866.

Name of Pound.	When brought to the Pound.		Name of Party Bringing.	Name of Party Sending.	Place from whence Stray was sent.	Description of Animal.	Brand, Marks, Colour, &c., &c.	Remarks.
	Date.	Hour.						
DEMERARA—								
Sparendaam ...	Nil	Nil	Nil	Nil	Nil	Nil	Nil	
Beterverwagting ...	Nil	Nil	Nil	Nil	Nil	Nil	Nil	
Vigilance ...	9.6.1911	4.20 p.m.	Goori	Goori	Annandale, E.C.D.	Ewe Goat	No mark, no brand.	
Do. ...	9.6.1911	4.20 p.m.	Goori	Goori	Annandale, E.C.D.	Ewe Goat	No mark, no brand.	
Belfield ...	7.6.1911	2.45 p.m.	J. Austin	C. Heywood	Golden Grove	Ewe Goat	Both ears cut. Grey.	
Do. ...	7.6.1911	2.45 p.m.	J. Austin	C. Heywood	Golden Grove	Ewe Goat	No Marks. Black.	
Do. ...	9.6.1911	3.40 p.m.	T. Murray	J. F. Thorrold	Dockfour Public Road	Steer	Illegible, right hip. Brown.	
Mahaica ...	Nil	Nil	Nil	Nil	Nil	Nil	Nil	
Cane Grove ...	Nil	Nil	Nil	Nil	Nil	Nil	Nil	
Mahaicony ...	Nil	Nil	Nil	Nil	Nil	Nil	Nil	
Vreed-en-Hoop ...	Nil	Nil	Nil	Nil	Nil	Nil	Nil	
La Grange ...	Nil	Nil	Nil	Nil	Nil	Nil	Nil	
Stewartville ...	Nil	Nil	Nil	Nil	Nil	Nil	Nil	
Vergenoegen ...	Nil	Nil	Nil	Nil	Nil	Nil	Nil	
ESSEQUEBO—								
Aurora ...	Nil	Nil	Nil	Nil	Nil	Nil	Nil	
Capoey ...	Nil	Nil	Nil	Nil	Nil	Nil	Nil	
Suddie ...	Nil	Nil	Nil	Nil	Nil	Nil	Nil	
Anna Regina ...	Nil	Nil	Nil	Nil	Nil	Nil	Nil	
Sans Souci ...	Nil	Nil	Nil	Nil	Nil	Nil	Nil	
Leguan ...	Nil	Nil	Nil	Nil	Nil	Nil	Nil	
Bartica ...	Nil	Nil	Nil	Nil	Nil	Nil	Nil	
Morawhanna ...	Nil	Nil	Nil	Nil	Nil	Nil	Nil	Week ending Saturday, June 3.
Arakaka ...	Nil	Nil	Nil	Nil	Nil	Nil	Nil	Do. do.
BERBICE—								
Weldaad ...	Nil	Nil	Nil	Nil	Nil	Nil	Nil	
Fort Wellington ...	Nil	Nil	Nil	Nil	Nil	Nil	Nil	
Blairmont ...	Nil	Nil	Nil	Nil	Nil	Nil	Nil	
Schepmoed ...	Nil	Nil	Nil	Nil	Nil	Nil	Nil	
Sisters ...	Nil	Nil	Nil	Nil	Nil	Nil	Nil	
Stanleytown ...	Nil	Nil	Nil	Nil	Nil	Nil	Nil	
Reliance ...	Nil	Nil	Nil	Nil	Nil	Nil	Nil	
Albion ...	8.6.1911	10.15 a.m.	F. Fairbairn	Edward Sancho	Rose Hall Village	Mare Donkey	18/T left leg. Dark Brown.	
Whim ...	8.6.1911	5.30 p.m.	P.C. 1118 Forde	P.C. 1118 Forde	Whim Station yard	She Ass	Brand not legible. Dark Brown.	
Do. ...	8.6.1911	5.30 p.m.	P.C. 1118 Forde	P.C. 1118 Forde	Whim Station yard	She Ass	No Brand (under age). Dark Brown.	
Tarlogie ...	Nil	Nil	Nil	Nil	Nil	Nil	Nil	
No. 51 ...	Nil	Nil	Nil	Nil	Nil	Nil	Nil	
No. 63 ...	Nil	Nil	Nil	Nil	Nil	Nil	Nil	
Eliza & Mary ...	Nil	Nil	Nil	Nil	Nil	Nil	Nil	

Digitized by Google

Post Office Notices.

UNCLAIMED POSTAL MATTER.

POST OFFICE DEPARTMENT,
Georgetown, British Guiana,
12th June, 1911.

THE following Postal matter lying unclaimed at the General Post Office, Georgetown, will be delivered to the parties entitled thereto, on application at the General Delivery Window.

A. W. SWAIN,
Postmaster General.

PAID FOREIGN LETTERS.

NAMES.	ADDRESS.	OFFICE OF ORIGIN.
Allicock, Mrs. M.	...Wismar	...London.
Adams, Miss N.	...Lot 20, Hog Street	...Barbados.
Atherley, Mrs. E.	...Lot 188, Waterloo St.	do.
Allamby, Mr. G.	...Middle St.	... do.
Adonis, Mr. T.	...Lot 51, Bent St.	...Birmingh'm
Archer, Mr. J. (2)	...Lot 7, Lombard St.	...London.
Bakery, Mr. Affuckin.	Georgetown	...Trinidad.
Barick, Mr. Abdul	... do.	...Barbados.
Browne, Mr. Saml.	.. 69, Evans St.	...Trinidad.
Boston, Mr. G.	...Look & Weep, Potaro. c/o Ho-a-Hing	...London.
Benjamin, Mr. N. B.	..Wapping Lane, N/A., Berbice	... do.
Bridges, W., Esq.	...Pln. Enmore, E.C.	.... do.
Bourne, Miss F.	...Cumberland, B'bice.	..Barbados.
Bolton, S., Esq.	...Pln. Cornelia Ida, W.C.	...London.
Baggots, Mr. J. T.	...Albouy's Town P.O.	...Panama.
Blackman, H. F.	...195, Camp St.	...Barbados.
Bourne, Mrs. M.	...86, D'Urban St.	...New York.
Blackwood, Mr. W.	..137, Waterloo St.	... do.
Brathwaite, Mr. C.	...F, Benti St.	.. do.
Bryson, Messrs. Bennett & Co.	...Georgetown	... do.
Barroe, Miss A.	...46, Urquhart St.	... do.
Buttery, Mr. J.	...Third St., Albouy's Town	...London.
Barnes, Mrs. S.	...8, Camp St.	.. do.
Blackman, Mr. E.	...Barrack St., K'ston.	.. do.
Burke, Mr. A.	...Georgetown	...Trinidad.
Brown, Miss I. A.	...Lot 133, Regent St.	...Surinam.
Beckles, Mr. T.	...Lot H, Brickdam	...New York.
Brown, Miss J. W.	....Georgetown	...London.
Brocers, Mr. E. M. (2).	Berbice	...Canada.
Boyce, Mrs. L.	...Lot 103, Leopold St.	Barbados.
Barrowes, Mr. L.	...Lombard St.	...London.
Cox, Mr. C. E.	...Tuschen, W.C.	... do.
Chrunkey, Mr. C.	...c/o Jno. Black, 60, D'Urban St.	...Barbados.
Cochran, J., Esq.	...Pln. Blairmont	...London.
Cyrus, Mrs. A.	...103, Regent St.	...Brazil.
Carter, C., Esq.	...Pln. Ogle, E.C.	...London.
Callender, Mr. D.	...73, Charlotte St.	...Barbados.
Critchlow, Mr. Wm.	Up. Charlotte St., Bourda	... do.
Connell, E., Esq.	...Pln. Wales	...London.
Chamill, Miss	...Georgetown	...New York.
Cromshaw, Mr. H. B.	do.	...Trinidad.
Campbell, Mr. H. A.	Reliance, Essequibo.	New York.
Collymore, Mr. A.	....Water St.	...London.
Chapman, Mr. A.	...3, Brickdam	... do.
Dunsire, Mr.	...Demerara	...Trinidad.
Dixon, Mr. A.	. c/o J. I. Chapman, Water St.	...London.
Davidson, G., Esq	..Pln. Leonora, W.C.	.. do.
David, Mr. G. S.	...78, Robb St., Lacytown	...B. Honduras
Douglas, Mr. R.	...Up. Berbice River	...Surinam.
Dawson, Mr. T. M.	...S.S. Talisman, c/o Blomsul	...London.
Drayson, P., Esq.	...Pln. Farm	... do.
Edwards, Mr. J.	...8 & 9, Water St.	... do.
Edwards, Miss R.	...N/A., Berbice	...Suriname.
Edghill, Mr. S.	...Queen St.	...London.
Frazer, Mr. F. J.	...220, South St.	... do.
Farmer, Mr. W.	...Middle St.	... do.
Frere, Mr. Alex.	...Water St.	...Barbados.
Forde, Mr. C.	...113, Duke St.	...New York.
Griffith, Miss M.	...79, Breda St.	...Surinam.
Gemmel, W., Esq.	...Pln. Wales	...London.
Graham, Mr. E. C.	...17, America St.	...New York.
Glasgow, J., Esq.	...Pln. Lusignan	...London.
Gainsfort, Mrs.	...Demerara	...Trinidad.
Gill, E., Esq.	...Pln. Farm	...London.
Greene, Miss M. E.	...66, Cross Street	...Canada.
Greaves, Mr. J.	...Lot 23, Lyng St.	...Trinidad.
Grant, Miss A.	...17, North St.	...Suriname.
Helier, Mr. J.	...Canal No. 1, W.B.	...London.
Holder, Miss J.	...Demerara	...Trinidad.
Higgins, Miss E.	...88, Robb St.	...London.
Hunt, E., Esq.	...Pln. Blairmont	... do.
Hemitson, Mrs. A. E.	(3). c/o Mrs. M. Small, 133, Wellington St.	...Venezuela.
Hubbard, Mrs. M.	...18, D'Urban St., Wortmanville	...London.
Hinds, Mr. E.	...197, Murray St.	...Barbados.
Haynes, Mr. W.	...Dentist, Regent St.	...London.
Hendy, Mr. J.	...60, Barrack St., Kingston	... do.
Hartman, Mr. J.	...South St.	... do.
Juden, Miss J.	...203, Charlotte St.	...Barbados.
Jardine & Co., Messrs.	Demerara	...London.
Jarvis, Mrs. K. I.	...Sussex St.	... do.
Jackman, Miss M.	...52, Lamaha St.	...Barbados.
Jacobs, Mr. H.	...Water St.	...London.
Jackson, J., Esq.	...Golden Fleece, Esse.	do.
Jardin, Mr. J.	...67, Camp St.	... do.
Johnson, Mr. W.	...5, Henry St.	... do.
Johnson, Mr. F. A.	...c/o B. B. McConnell & Co., Georgetown	...New York.
James, I.	...Merchant, N/A., Berbice	... do.
King, Mr. S. T.	...17, Hadfield St.	...London.
Kendall, T., Esq.	...Pln. Wales	... do.
Kwang, S., Yuan & Co.	Demerara	...Hong Kong.
La Fleur, Mrs. B.	.. St. Ann's Street, N/A., Berbice	...Suriname.
Lares, J. F.	...Morawhanna	..Venezuela.
Levy, Mr. H.	...Georgetown	...Jamaica.
Loucke, E.	...New Amsterdam	...Canada.
Leandro, Miss U.	...161, Up. Ch'lotte St.	Birmingham
Mc Arthur, Mr. J.	...151, Sixth St., Albert Town	... do.
Marshall, Mrs. E.	...179, Charlotte St.	...Barbados.
Myers, Mr. F. A.	...Georgetown	...New York.
Moore, Mr. T.	...Georgetown	...New York.
Miller, Mrs. F.	...85, Albert Town	...Barbados.
McKenzie, Mr. G.	...128, Carmichael St.	...Hamburg.
McKenzie, Mr. G.	... do. do.	...London.
Mitchell, Mr. H.	...20, Water St.	... do.
Martin, Mr. F.	...Brickdam	... do.
Morris, Miss W.	...B. V. Wagting	...Suriname.
McKenzie, Mr. J.	...Lot 47, Bent St.	...New York.
McKey, Messrs. T. H.	Canal No. 1, W. B.	...London.
Munns, Mr. R.	...Georgetown	...New York.
Marks, J., Jnr.	...Massaruni	...London.
Mohur, Messrs.	...Demerara	...Canada.
Noel, Mr. E.	..Victoria Stables, Middle Street	...London.
Niccols, Mrs. M.	..c/o Mrs. Browne, 57, Robb St.	...Barbados.
Nelson, Mr. P. A.	...22, Saffon St.	...Altringham.
O'Connell, Mr. J. M.	Demerara	...Cuba.
Patrick, Miss R.	...21, King St.	...Barbados.
Peters, Miss L.	...34, Robb St.	... do.
Payne, Mr. M.	...165, Charlotte St.	...Glasgow.
Pilgrim, Mr. O. B. T. W. A.	...46, Russell St.	...New York.
Powerson, R.	...New Amsterdam	... do.
Pow Hing, Mr.	...Georgetown	...Jamaica.
Pendleton, Mr. J.	...Anna Catharina, W.B.	London.
Phillips, H., Esq.	...Melville, Wakenaam.	do.
Prescod, Mr. W.	...12, Water St.	... do.
Richards, Mr. A. A.	...Iana Landing	... do.
Russell, Mrs. B. (2)	...Georgetown	...
Reid, Mr.	... do.	...Trinidad.
Roberts, Mr. F. H.	..12, Camp St.	...Glasgow.
Roberts, Mr. D.	...43, Bent St.	... do.
Roach, Mr. N.	...Duke St., Kingston.	Suriname.
Rogerson, E., Esq.	...Pln. Farm, W. B.	...London.
Robertson, Mr. F.	...Georgetown	...Canada.
Reid, Miss	...Water Street	...London.
Ross, Miss	...19, Lombard Street.	do.
Stirling, Mr. A. G.	...Georgetown	...New York.
Sawers, Mr. L. J.	...Phillips Burg, Berbice River	...Surinam.
Smith, Messrs. W.	....Demerara River	...London.
Skinner, Mr. G. McD.	6, Water Street	...New York.
Swairson & Co., Ltd.	New Amsterdam	...London.
Small, Mr. A. F.	...Sparendaa , E.C.	.... do.
Smith, Mr. James	...36, Sussex Street	...Glasgow.
Smith, J. A. C.	...12, High Street	.. do.
Smith, Mr. John	...36, Fort Street	...Trinidad.
Stewart, Mr. A. M.	....Morawhanna	... do.
Stedley, Mr. A.	...15 and 16, Queen St.	..Barbados.
Sampson, Mr.	...91, Upper Robb St.	... do.
Spooner, Miss S.	...96, Cumming Street.	do.
Taite, Mr. R.	...36, Broad Street	...New York.
Trotman, Mr. J.	....Albouystown	...Canada.
Tyrell, Miss B.	...Victoria Street, Albouystown	...Suriname.
Thompson, Mr. R. A.	69, Bent Street	...Barbados.
Thompson, Mr. F.	....Lot T, Upper Bent Street	... do.
Wallis, Mr. Edward.	Poste Restanto, Georgetown	...Germany.

Digitized by Google

NAME.	ADDRESS.	OFFICE OF ORIGIN.
Winnersly, Mr. R.	...1, Queenstown Ward.	London.
Waldron, Miss L.	...53, Russell Street ..	Birmingham.
Whitford, Miss M. A.	128, Regent Street...	do.
Worlell, Miss M.	...8, Lamaha Street ...	Barbados,
Waldron, Mr. H.	...95, First Street, Albert Town ...	New York.
Wiles, E. S., Esqr.	...Albouystown ...	Barbados.
Wairbu, Mrs. C.	...Shoe Lane, Berbice..	Suriname.
Wilson, Miss L.	...Plaisance, E.C. ...	London.

UNPAID FOREIGN LETTERS.

NAMES.	ADDRESS.
Atherley, Miss Rose	...Lot 102, Regent Street.
Ayenco, Mr. M. G.	...Lot 49, Robb Street.
Archer, Mr. Wm. H.	..Lot 168, Charlotte Street.
Ashe, Mrs. Elsie	...Georgetown.
Bayne, Mrs William	...38, High St.
Bubbs, Mrs. R. L.	...199, Cnarlotte St.
Creig, Mrs. M. c/o	...Colonial Hospital. Ge'tn.
Collymore, Mr. S. F.	...Box 13, Georgetown.
Christopher. Mr. A.	...Holme Stelling, do.
Cardoza, Mr. H.	...309, Thomas St.
Chase, Mr. W. H.	...Kingston.
De Souza, Mr. E. F.	...4, Lamaha St.
Davilar, Mrs. J.	...65, Bar and James Sts., Albouystown.
Denny, Sir Walter	.. 51, Norton St.
Easton, Mr. Geo. A. H.	...Pln. Melville, E.C.
Forbe, Mr. C.	...113, Duke St., Kingston.
Fenby, Mr. F. A.	...Friendship Village, E.C.
George, Mr. W. E. (3)	...Georgetown.
George, Mr. Jos. A.	... do.
Green, Mr. James	.. Lot 10, Upper Bent St.
Gomes, Mr. Eugene E.	...74, Church St.
Gomes, Mr. R. R.	...336, Murray St.
Gernet, Mr. Reuben R.	...74, Church St.
Green, Mr. H.	...Georgetown.
Howard, Mr. C.	...New Ameterdam.
Hamilton, Miss R.	...Pilot St., New Amsterdam.
Hambert, Mr. J,	...New Amsterdam.
Hannibal, Mr. C.	...36 Leopold St.
Hall, Mr. Robert A. G.	...Plaisance Village.
Hill, Mr. C. H.	...155, Upper Regent Road.
Holder, Mrs.	...176, Charlotte St.
Isaacs, Mr. J.	...c/o Mrs. Moore, 260, Middle St.
Joseph, Mr. C.	...c/o J. Mootoo, 118, Albert St., Albert Town.
John, Mr. Jonas	...24, Hincks St.
Kennedy, Mr. T. J.	...2, Brickdam.
King, Mrs. E. C.	...155, North St.
Layne, Mrs. B.	...37, Green St.
Levins Sons, Messrs. S. H.	...Demerara.
Lambert, Mr. J.	..53, Fourth St., Albert-town.
Moss, Mrs. M.	...Corentyne, Berbice.
McLewis, Mr. T. E.	...Buxton, E.C.
Mahabeer, Mr.	...116, Regent St.
Morsn, Mr. R. I.	...Demerara Electric Coy.
McKenzie, Mr. G. A	...55, Fourth St., Alberttown.
McKenzie, Mr. W. L.	...124, Regent St.
Matson, Mr. A. W.	...47, Broad St.
McWatt, Mr. J. C. (2)	...Public Works Dept.
Marques, Mr. E.	...133, Crown St., Q'stown.
Novring, Mr. E.	...118, Alexander St.
Pairaudeau, Mr. A.	...37, Camp St.
Rodrigues, Mr. I. M.	...172, Charlotte St.
Salmon, Mrs. M. F.	...67, Fifth St., Albert-town.
Souza, Miss C. A. (3)	...73, We lington St.
Shepherd, Mr. P.	...39, Green St.
Smith, Mr. Cyril	...127, Murray St.
Stoby, Mr. Edwin	...Buxton Village.
Sharples, J. S.	... do. do.
Saytout, Mr. N.	..47 Hadfield St.
Wilson, Mr. J. G.	...8, Brickdam.
Waith, Mrs. E.	...85, East St.
Whitehead, Mr. S. C.	...37, Hadfield St.
Wickland, Wm.	...Lambert Street.
Williams, Mr. E.	...47, Regent St.
Young, Mr. Walter	...99, New Market St.

PAID PORTUGUESE LETTERS.

NAMES.	ADDRESS.	OFFICE OF ORIGIN.
D. Viveiros	...Georgetown	...New York.
D. De Oliveira Alves.	Brazilian Consulate, Georgetown	...London.
F. A. De Afreu	...47, Norton Street ...	do.
Geo. D Freitas	...Gergetown	...New York.
Irene De Freitas (2).	231, Camp Street	...London.
Joaquim C. De Mendonca (2)	...Consul of the U.S. Brazil, G'Town	...Bruxeilles.
John P. De Silva	...Georgetown	...New York.
J. De Paiva	...56, Stabroek, Georgetown	...London.
J. Gomes	...Steam Saw Mills, Werk-en-Rust	... do.
M. Dias	...Georgetown	...New York.
M. De Souza, Mr.	.. do.	...Suriname.
Mary De J. Rodrigues, Mrs.	... do.	...London.
S. Coelho	...Robb and Cumming Streets	... do.

FOREIGN PARCELS.

NAMES.	ADDRESS.	OFFICE OF ORIGIN.
Mohamed Haniff	...Overseer, Waterfall Gardens, G'Town.	Germany.

FOREIGN REGISTERED LETTER.

NAMES.	ADDRESS.	OFFICE OF ORIGIN.
Cocks, A. J.	...Georgetown	...Trinidad.
D'Ornellas, Augusto	102, Regent St.	...Moçambique.
Durrant, Miss Emily	Georgetown	...Bermuda.
Leon, McN. L.	...31, Camp St.	..Paris.
Taite, Mrs Martha	...Georgetown	...Canal Zone.

FOREIGN PACKETS (CHALLENGED).

NAMES.	ADDRESS.	OFFICE OF ORIGIN.
Campbell, R.	...82, Upper Robb St.	...London.
Holder, W. L.	...92, Middle St. ...	do.
Richards, Chas.	...New Amsterdam	...Chicago.
Vieira, Ant. da Silva	A. & B., La Penitence, Public Road.	..Boston.

HOLIDAY ARRANGEMENTS.

POST OFFICE DEPARTMENT,
Georgetown, British Guiana,
15th June, 1911.

ON Thursday and Friday, 22nd and 23rd instants (Public Holidays), the General Post Office will be open to the public for the sale of stamps and registration of letters from 6 a.m. to 8 a.m. City Branch Offices and District Offices will be open from 8 a.m. to 9 a.m., and from 4 p.m. to 5 p.m.

No Money Order, Postal Order or Savings Bank business will be transacted on these days, and there will be only one house-to-house delivery of letters.

Mails will be despatched and received as usual, except that there will be no mid-day East Coast Mails.

A. W. SWAIN,
Postmaster General.

Public Works Department.

NOTICE.

Appointment of Land Surveyors.

THE Board of Examiners appointed by His Excellency the Governor under the Land Surveyor's Ordinance, 1891, has arranged to hold an examination on the 20th and 21st June, 1911.

2. The examination will be held in the Law Library, Victoria Law Courts, and will embrace the subjects named in section 6 of Ordinance 20 of 1891, and will be in accordance with the Regulations published in the "Gazette" dated 9th January, 1909. Copies of the Regulations can be obtained by intending candidates on application to the Secretary to the Board at the Office of the Public Works Department.

Digitized by Google

3. Any persons desirous of appearing for such examination must give notice to the Chairman of the Board of his intention of so doing on or before the 12th June, and must submit for inspection, on or before the 17th June, a receipt from the Treasury for the deposit of the amount of the fee, as required by section 8 (3) of Ordinance 20 of 1891.

R. J. SCOTT BUSHE,
Acting Colonial Civil Engineer,
and Chairman, Board of Examiners
for Land Surveyors.

Public Works Department,
Georgetown, 31st May, 1911.

Licensing.

EAST COAST JUDICIAL DISTRICT.

NOTICE is hereby given that a Special Licensing Meeting will be held at the Sparendaam Court Room on Monday, the 26th day of June, 1911, at 12 o'clock, noon, for the purpose of considering an application from Joao de Souza Henriques for the transfer of the retail Spirit Shop Licence held by him for premises situate at lot 13, Plaisance, to and in favour of Antonio Joao Fernandes.

Justices of the Peace are requested to attend at the time and place aoovementioned.

E. A. BUGLE,
Stipendiary Magistrate.

Friendship, E.C.,
9th June, 1911.

SPECIAL LICENSING MEETING.

SOUTH ESSEQUEBO JUDICIAL DISTRICT.

NOTICE is hereby given that a Special Licensing Meeting will be held at the Wakenaam Court Room on Monday, the 26th day of June, 1911, at 12, noon, for the purpose of considering an application from Francis Perreira, of Maria Johanna, for a Retail Spirit Shop Licence for premises situate at Maria Johanna, Wakenaam.

Justices of the Peace are requested to attend at the time and place mentioned.

EDMUND J. MACQUARRIE,
Stipendiary Magistrate.

Enterprise, Leguan,
16th June, 1911.

Miscellaneous.

SEIZURE.

PURSUANT to the provisions of Ordinance No. 32 of 1903, I, the undersigned, or some person duly authorised in writing by me, will sell publicly to the highest bidder at the hour of 12, noon, on Tuesday, the 4th July, 1911, at the Magistrate's Court Room, Hyde Park, Demerara River, unless claimed in terms of the law, the following articles:—

50 hardwood posts; and
145 spars,

the whole seized and the possession thereof taken by Mr. V. Roth, an Officer of the Department of Lands and Mines, from one Nanhoo, on the 5th May, 1911, on Crown Land on the right bank of the Mabiri creek below Licence No. A 238, in the Demerara River Judicial District.

The articles are lying where seized.

Terms of Sale:—Cash, with royalty and auction dues.

O. E. L. SHARPLES,
Stipendiary Magistrate,
Demerara River Judicial District

Christianburg,
June 2nd, 1911.

NORTH WESTERN JUDICIAL DISTRICT.

WHEREAS the following quantity of Raw Gold was seized at No. 5 Mining District, Barama, in the North Western Judicial District, for being in unlawful possession, I hereby give notice in accordance with the provisions of Section 57 (1) of the Mining Ordinance No. 1 of 1903, that any person or persons having claim to the said raw gold are hereby required to notify the Magistrate in writing of the same on or before Thursday, 29th June, 1911.

Unclaimed property and description of same.	Under what circumstances lodged.
4 dwts. 15 grs. more or less of raw gold.	Seized by J. N. Humphrys, Sub-Warden, Barama, on the 24th March, 1911 from Marcelino Atkinson, for unlawful possession.

H. THOMPSON KING,
Stipendiary Magistrate.

Morawhanna,
North Western Judicial District.
28th April, 1911.

NORTH WESTERN JUDICIAL DISTRICT.

WHEREAS the following quantity of raw gold was seized at No. 5 Mining District, Morawhanna, in the North Western Judicial District, for being in unlawful possession, I hereby give notice in accordance with the provisions of section 57 (1) of the Mining Ordinance No. 1 of 1903, that any person or persons having claim to the said raw gold are hereby required to notify the Magistrate in writing of the same on or before Monday, 10th July, 1911 :—

Unclaimed property and description of same.	Under what circumstances lodged.
2 dwts. 5 grs. more or less, of raw gold	Seized by the police, Morawhanna, on the 3rd May, 1911, from Edward Persaud, for unlawful possession.

H. THOMPSON KING,
Stipendiary Magistrate.

Morawhanna,
North Western Judicial District,
2nd June, 1911.

NORTH WESTERN JUDICIAL DISTRICT.

WHEREAS the following quantity of raw gold was seized at No. 5 Mining District, Arakaka, in the North Western Judicial District, for being in unlawful possession, I hereby give notice in accordance with the provisions of section 57 (1) of the Mining Ordinance No. 1 of 1903, that any person or persons having claim to the said raw gold are hereby required to notify the Magistrate in writing of the same on or before Thursday, 6th July, 1911 :—

Unclaimed property and description of same.	Under what circumstances lodged.
4 ozs. 5 dwts. more or less, of raw gold	Seized by the Warden, Arakaka, on the 25th March, 1911, from Ho-a-Shoo, Ltd., for unlawful possession.

H. THOMPSON KING,
Stipendiary Magistrate.

Morawhanna,
North Western Judicial District,
2nd June, 1911.

SEIZURE.

PURSUANT to the provisions of Ordinance No. 32 of 1903, I, the undersigned, or some person duly authorised by me in writing, will sell publicly to the highest bidder at the hour of 12 o'clock, noon, on Tuesday, the 11th day of July, 1911, at the Bailiff's office, Georgetown, the following articles seized by Mr. A. Sykes, an Officer of the Department of Lands and Mines, under section 25 (1) of Ordinance No. 32 of 1903, from H. A. Porter, on the 24th May, 1911, at Comacho's wharf, Charlestown, for a breach of the Crown Lands Regulations, unless the same is claimed in terms of law, to wit:—

1 Bateau 35 x 8 x 3½, 4 cords Wallaba ton wood.

The seizure is now lying at America police station,

Digitized by Google

Terms of Sale.—Cash, with auction dues and royalty on cord wood at the rate of 8 cents per cord.

J. K. D. HILL,
Stipendiary Magistrate,
Georgetown Judicial District.

Magistrate's Court-room,
14th June, 1911.

NOTICE OF APPLICATION

FOR TRANSFER OF A LICENCE TAKEN OUT IN RESPECT OF ANY BUSINESS OR TRADE.

NOTICE is hereby given that John de Silva, residing at Triumph, the holder of Licences Nos. 431/6, 582/7, 280/2, 152/2 and 555/3 for carrying on a general provision shop and for the sale of tobacco, wine and malt liquors, opium and drugs at Triumph, and Jose Rodrigues, residing at Triumph, have given the Commissary of Taxation of the East Coast Demerara Fiscal District, notice of the intention to transfer the said Licences to the said Jose Rodrigues. Any person having a claim of over $100 for a liquidated sum against the said John de Silva, and desiring to oppose the said transfer, must give to the said Commissary within 14 days of the date of this notice, a written notice objecting to the said transfer.

STANISLAUS WALKER,
District Commissary of Taxation,
East Coast Fiscal District.

Triumph,
East Coast,
2nd June, 1911.

NOTICE OF APPLICATION

FOR TRANSFER OF A LICENCE TAKEN OUT IN RESPECT OF ANY BUSINESS OR TRADE.

NOTICE is hereby given that T. A. Chung Schee, residing at Hyde Park, Demerara River, the holder of Licences Nos. 3/328, 2/427, 1/252, 3/272 and 1/504, for carrying on a general provision business and for the sale of tobacco, drugs, gunpowder by retail and a pawnbroking business at Hyde Park, Demerara River, and Chung Wee, residing at Caledonia, Pomeroon, have given the Commissary of Taxation of the Demerara River Fiscal District, notice of the intention to transfer the said licences to the said Chung Wee. Any person having a claim of over $100 for a liquidated sum against the said T. A. Chung Schee and desiring to oppose the said transfer, must give to the said Commissary within 14 days of the date of this notice, a written notice objecting to the said transfer.

C. H. E. LEGGE,
Commissary of Taxation,
Demerara River District.

8th June, 1911.

NOTICE OF APPLICATION

FOR TRANSFER OF A LICENCE TAKEN OUT IN RESPECT OF ANY BUSINESS OR TRADE.

NOTICE is hereby given that George Ling-Ping-Mow, residing at Plantation Lusignan, the holder of Licences Nos. 901/76, 990/65, for carrying on a provision shop and for the sale of tobacco at Plantation Lusignan, and John Tat and William Chin-a-Yong, residing at 1 or 3, Lombard Street, Georgetown, have given the Commissary of Taxation of the East Coast, Demerara Fiscal District, notice of the intention to transfer the said Licences to the said John Tat and William Chin-a-Yong, trading as Chin-a-Tat. Any person having a claim of over $100 for a liquidated sum against the said George Ling-Ping-Mow, and desiring to oppose the said transfer, must give to the said Commissary within 14 days of the date of this notice, a written notice objecting to the said transfer.

STAN. WALKER,
District Commissary of Taxation,
East Coast Demerara Fiscal District.

Triumph,
9th June, 1911.

NOTICE OF APPLICATION.

FOR TRANSFER OF A LICENCE TAKEN OUT IN RESPECT OF ANY BSINESS OR TRADE.

NOTICE is hereby given that J. Vieira and A. L. Vieira, residing at Den Amstel, Demerara, the holders of licences Nos. 18/393, 49/524, 2/207 and 1/1,105, for carrying on a general provision business and for the sale of tobacco and drugs, and a pawnbroking business at Grove, East Bank, Demerara, and Francisco Vieira, residing at 173, Lacytown, have given the Commissary of Taxation of the Georgetown Fiscal District, notice of the intention to transfer the said licences to the said Francisco Vieira. Any person having a claim of over $100 for a liquidated sum against the said J. Vieira and A. L. Vieira and desiring to appose the said transfer, must give to the said Commissary within 14 days of the date of this notice, a written notice objecting to the said transfer.

B. DAY,
District Commissary of Taxation,
Georgetown Fiscal District.

Commissary's Office,
Georgetown,
10th June, 1911.

NOTICE OF APPLICATION.

FOR TRANSFER OF A LICENCE TAKEN OUT IN RESPECT OF ANY BUSINESS OR TRADE.

NOTICE is hereby given that George-Ling-Ping-Mow, residing at Plantation Lusignan, the holder of licences Nos. 900/75, 989/64, 190/15, 131/6, 10/10 and 229/7, for carrying on a provision shop and for the sale of tobacco, wine and malt liquars, opium by retail, drugs and a pawnbroking business at Plantation Lusignan, John Tat and William Chin-a-Yong, residing at 1 or 3, Lombard Street, Georgetown, have given the Commissary of Taxation of the East Coast Demerara Fiscal District, notice of the intention to transfer the said licences to the said John-Tat and William Chin-a-Yong trading as Chin and Tat. Any person having a claim of over $100 for a liquidated sum against the said George Ling-Ping-Mow, and desiring to oppose the said transfer, must give to the said Commissary within 14 days of the date of this notice, a written notice objecting to the said transfer.

STAN. WALKER,
District Commissary of Taxation,
East Coast Demerara Fiscal District.

Triumph,
9th June, 1911.

NOTICE OF APPLICATION

FOR TRANSFER OF A LICENCE TAKEN OUT IN RESPECT OF ANY BUSINESS OR TRADE.

NOTICE is hereby given that Joao de Souza Henriques, residing at Plaisance, the holder of licences Nos. 912/87 and 909/74 for carrying on a provision shop and for the sale of tobacco at lot 13, Plaisance, and Antonio Joao Fernandes, residing at lot 52, Louisa Row, Georgetown, have given the Commissary of Taxation of the East Coast Demerara Fiscal District, notice of the intention to transfer the said Licences to the said Antonio Joao Fernandes. Any person having a claim of over $100 for a liquidated sum against the said Joao de Souza Henriques, and desiring to oppose the said transfer, must give to the said Commissary within 14 days of the date of this notice, a written notice objecting to the said transfer.

STANISLAUS WALKER,
District Commissary of Taxation,
East Coast Demerara Fiscal District.

Triumph,
13th June, 1911.

NOTICE.

MEDICAL BOARD.

IN accordance with the provisions of the Medical Ordinance of 1886, I hereby give notice that I will attend at my Office, Victoria Law Courts, Georgetown, between the hours of 10 a.m. and 4 p.m., on Wednesday, 21st June, 1911, to receive the votes of those entitled to vote for the election of one person to serve on the Medical Board in the place of Dr. Wharton, whose term of service has expired. The person elected must be duly registered under Ordinance No. 5 of 1886.

By the Medical Ordinance of 1886, it is provided that every person who is registered as duly qualified to practise medicine or surgery in the colony is entitled to vote at such election, and that any person entitled to vote who does not attend the election may vote by letter in writing signed by him and transmitted before 4 p.m. of the day on which the election is to be held.

J. E. GODFREY,
Surgeon General and Chairman,
Medical Board.

Surgeon General's Office,
Georgetown, Demerara,
13th June, 1911.

Digitized by Google

BRITISH GUIANA.—MEDICAL DEPARTMENT.

ABSTRACT OF REPORTS OF HOSPITALS AT THE UNDERMENTIONED INSTITUTIONS.

FOR THE WEEK ENDING SATURDAY, 29TH APRIL, 1911.

HOSPITALS AT	Remaining from last week.			Admitted in the week.			Discharged in the week.			Died. in the week.			Remaining at the end of the week.			Increase.	Decrease.		Number of Inmates.			Percentage of Sickness.	REMARKS.
	M.	F.	T.	M.	F.	T.	M.	F.	T.	M.	F.	T.	M.	F.	T.	Total.	Total.		M.	F.	T.	Total.	
H. M. P. Settlement	4	...	4	1	...	1	1	...	1	...	...	...	4	...	4	...	2		173	...	173	2·9	
Georgetown Prison	2	...	2	1	...	1	3	...	3	...	...	...	...	...	...	...	1		88	25	113	2·7	
New Amsterdam Prison	2	...	2	2	...	2	3	...	3	...	...	...	1	...	1	...	...		40	4	44	9·1	
Suddie Prison	2	...	2	...	...	...	...	...	...	...	...	...	2	...	2	...	...		43	8	51	3·9	
Onderneeming Industrial School	1	...	1	3	...	3	2	...	2	...	...	...	2	...	2	1	...		99	...	99	4·	
Total	11	...	11	7	...	7	9	...	9	...	...	...	9	...	9	1	3		443	37	480	3·7	

J. E. GODFREY,
Surgeon General.

NOTICE.

ESTATE OF BENJAMIN STOUTE BAYLEY, DECEASED.

ALL Creditors on the Estate of B. S. Bayley, deceased, late of Brickdam, Georgetown, are hereby required to file their claims within three months from the date of the first publication of this notice with the first undersigned at the office of Bayley & Co., Water Street, Georgetown, and all persons indebted to the said Estate are requested to make immediate payment of the amounts due by them.

After the expiration of the said period of three months the Administrator will proceed to distribute the Estate and deal with such claims only of which he shall have had notice, and all claims of which he shall not have had notice shall thereafter be dealt with as regards such assets only as remain undistributed.

H. C. BAYLEY,
Executor under the Last Will and Testament of the said B. S. Bayley, deceased.

Demerary.

[THIS IS THE THIRD PUBLICATION, THIS 17TH DAY OF JUNE, 1911.]

NOTICE.

ALL persons claiming to be entitled as heirs to the residue of the Estate of Helena Gonsalves Jardine, deceased, are required to send in to me their names with proof of the relationship on or before Monday, the 19th June, 1911, after which date I will proceed to divide the Estate amongst such as may have established their claims according to law.

JOAQUIM DA SILVA,
Executor to the Estate of Helena Gonsalves Jardine, Deceased.

Lot 217, South Street,
Lacytown, Georgetown, Demerara.

ESTATE JAMES WILLIAM DAVSON, DECEASED.

NOTICE is hereby given that after the expiration of fourteen days from the publication hereof application will be made to the Registrar for the recording of the Probate of the Will of James William Davson, late of 42, Lansdowne Crescent, Notting Hill, London, England, deceased granted, by the Court at the Principal Probate Registry, London, England, on the ninth day of May, 1911.

C. FARRAR,
as Attorney of the Executors of the Estate of the said James William Davson, deceased.

15th June, 1911.

NOTICE.

MEDICAL DEPARTMENT.

IN pursuance of notice, an election for a member of the Medical Board in place of Dr. Wylie was held on Wednesday, the 7th June, 1911, and Dr. Gowand was duly elected.

J. E. GODFREY,
Surgeon General, and Chairman, Medical Board.

Surgeon General's Office,
Georgetown, 13th June, 1911.

NOTICE.

HAVING been nominated by His Excellency the Governor under sections 3 and 17 of Ordinance No. 1 of 1851, I hereby give notice that I shall, at 12 o'clock, noon, on the 8th July, 1911, in the Office of the Local Authority at Aberdeen, hold a meeting of the proprietors, by transport or by purchase at execution sale, of any right, title or interest in and to any portion, lot or allotment of the lands of Plantation Aberdeen, north sea coast of Essequibo, for the purpose of appointing four fit and proper persons to be Commissioners jointly with me for the purpose of partitioning the said lands in accordance with the provisions of the said Ordinance.

T. M. MARSHALL,
Justice of the Peace.

Pln. Golden Fleece,
Essequibo, 16th June, 1911.

SUMMARY OF REPORTS OF ESTATES' HOSPITAL FOR THE WEEK ENDING SATURDAY, 29TH APRIL, 1911.

	In-Patients.			Out-Patients.		
	M.	F.	T.	M.	F.	T.
Remaining from last week	676	255	931	93	70	163
Admitted during week ...	609	242	851	107	50	157
Discharged during week..	596	226	822	107	57	164
Died during week ...	11	5	16	...	...	...
Remaining at end of week.	678	266	944	93	63	156
Increase	2	11	13	...	...	...
Decrease	...	...	...	...	7	7

J. E. GODFREY,
Surgeon General.

Digitized by Google

PUBLIC HOSPITALS.—BRITISH GUIANA.

RETURN FOR THE WEEK ENDING SATURDAY, 29TH APRIL, 1911.

HOSPITAL AT	Remaining from last week.			Admitted.			Discharged recovered.			Discharged for other causes.			Died.			Remaining at the end of the week.			Out-patients.		
	M.	F.	T.	M.	F.	T.	M.	F.	T.	M.	F.	T.	M.	F.	T.	M.	F.	T.	M.	F.	T.
Georgetown ...	266	203	469	147	91	238	55	44	99	75	46	121	14	13	27	269	191	460	378	394	772
New Amsterdam ...	107	53	160	43	21	64	28	12	40	16	5	21	7	1	8	99	56	155	202	288	490
Suddie ...	61	21	82	16	6	22	4	2	6	14	5	19	1	...	1	58	20	78	69	78	137
Bartica ...	12	4	16	6	3	9	4	2	6	5	3	8	1	...	1	8	2	10	10	8	18
Morawhanna ...	6	3	9	2	...	2	1	1	2	...	...	...	1	...	1	6	2	8	22	4	26
Potaro	...	...	...	1	...	1	...	...	...	...	...	...	...	...	...	1	...	1	20	5	25
Arakaka	...	...	...	5	...	5	...	...	...	...	...	...	...	...	...	5	...	5	7	3	10
Total ...	452	284	736	220	121	341	92	61	153	110	59	169	24	14	38	446	271	717	698	780	1,478
PUBLIC ASYLUMS.																					
Lunatic Asylum ...	468	302	770	...	...	...	...	...	...	...	...	...	...	...	...	468	302	770	...	...	...
Leper Asylum ...	305	120	425	...	...	...	...	...	...	...	...	...	...	1	1	305	119	424	...	...	...
Total ...	773	422	1,195	...	...	...	...	...	...	...	...	...	...	1	1	773	421	1,194	...	...	...

PUBLIC DISPENSARIES.			
DISPENSARIES AT	OUT-PATIENTS.		
	M.	F.	T.
Georgetown No. 1 ...	13	25	38
Do. No. 2 ...	43	73	116
Do. No. 3 ...	41	59	100
Medical Station, Albouy's Town ...	28	51	79
Demerara River ...	6	3	9
Berbice do. ...	7	8	15
Upper Pomeroon River ...	5	13	18
Lower Pomeroon River ...	14	10	24
Moruca ...	5	9	14
Total ...	162	251	413

E. D. ROWLAND,
for Surgeon General.

GEORGETOWN, DEMERARA.—Printed and Published every *Wednesday and Saturday*, and on such Extraordinary Days as may be directed by His Excellency the Governor, by "The Argosy" Company, Limited, at their Office, Lot 35, Water Street Robb's Town. Subscription—Four Dollars per annum; Single Copies, 4 Cents each.—Saturday, 17th June, 1911.

Digitized by Google

Vol. XXXIII. No. 50.

1,651

The Official Gazette

OF BRITISH GUIANA.

Published by Authority of His Excellency the Governor.

GEORGETOWN, WEDNESDAY, JUNE 21ST, 1911.

Government Notice.

GOVERNMENT SECRETARY'S OFFICE,
Georgetown, Demerara,
316. 20th June, 1911.

THE following Bills, which it is proposed to introduce into the Court of Policy, are hereby published for general information.

By Command,
CHARLES T. COX,
Government Secretary.

A BILL ENTITLED "AN ORDINANCE TO AMEND THE SPIRITS ORDINANCE, 1905."

BE it enacted by the Governor of British Guiana, with the advice and consent of the Court of Policy thereof, as follows :—

Amendment of section 19 of Ord. 1 of 1905.

1. Section nineteen of the Spirits Ordinance, 1905 (hereinafter referred to as the Principal Ordinance) is hereby amended as follows :—

(1.) Sub-clause (h) of sub-section (1) shall be construed and have effect as if the words "Chief Commissary" were inserted therein at the end instead of the word "Governor."

(2.) Sub-section (5) is hereby repealed and the following sub-section shall be deemed to be inserted in lieu thereof :—

(5.) Where any change is intended to be made in the level of any spirits receiver, or vat, or when any repairs or alterations are intended to be made to any spirits receiver or vat, the distiller shall give written notice thereof to the Commissary at least seven days before such change is made : Provided that no such notice shall be necessary in order to effect the repair of any spirits receiver, vat or other vessel or utensil damaged by unavoidable accident, or found defective under circumstances that could not be foreseen, but the Commissary is to be notified forthwith of any such repairs that may be made. Any distiller making default in complying with this requirement shall be liable to a penalty not exceeding one hundred dollars.

Digitized by Google

Amendment of section 23 of Ord. 1 of 1905.

2. Sub-section (4) of section twenty-three of the Principal Ordinance is hereby repealed and the following sub-section shall be deemed to be inserted in the said section in lieu thereof :—

(4.) If, upon analysis by the Government Analyst who shall from time to time determine by analysis the obscuration in any sample of low wines, feints, or spirits from a distillery, any such sample submitted by the Chief Commissary for the purpose is found to be obscured to a greater extent than four degrees of strength as indicated by Sikes' Hydrometer, such low wines, feints or spirits shall be deemed to have been fraudulently dealt with, and the distiller shall be liable to a penalty not exceeding two hundred dollars : Provided that compounds prepared by a distiller holding a licence under the Bitters and Cordials Ordinance, 1890, shall not be subject to the provisions of this sub-section.

Charge book.

3. The " record book " required to be kept by a distiller under section twenty-four of the Principal Ordinance shall hereafter be called the " charge book."

Amendment of section 26 of Ord. of 1905.

4. The words " Such abstract shall show the transactions for each completed distillation period " in sub-section (1) and the whole of sub-section (2) of section twenty-six of the Principal Ordinance are hereby repealed.

Amendment of section 27 of Ord. 1 of 1905.

5. Section twenty-seven of the Principal Ordinance is hereby amended as follows :—

(1.) The following proviso shall be added at the end of sub-section (1) :—

Provided that at end of a distilling period a balance of spirits being not sufficient in quantity to fill a puncheon of the ordinary capacity may be retained by a distiller in his spirit store.

(2.) The following shall be inserted as sub-section (2), and sub-sections (2) and (3) shall be re-numbered (3) and (4) :—

(2.) No further distilling period shall be commenced until all spirits from the previous distilling period have been drawn off into casks and the weighing account taken.

Amendment of section 37 of Ord. 1 of 1905.

6. Sub-section (2) of section thirty-seven of the Principal Ordinance is hereby repealed and the following sub-section shall be deemed to be inserted in the said section in lieu thereof :—

(2.) Spirits which have been removed from the store may be brought back into store for re-distillation, or, for such other purpose and under such conditions as the Chief Commissary may approve.

Amendment of section 39 of Ord. 1 of 1905.

7. Sub-section (2) of section thirty-nine of the Principal Ordinance is hereby repealed and the following sub-section shall be deemed to be inserted in the said section in lieu thereof :—

Digitized by Google

(2.) Each time the stock of a distiller is taken as aforesaid, the Commissary shall take a sample of spirits from such receivers, vats, or other vessels containing coloured spirits as he may think fit, and shall submit all such samples taken at one time from a distillery, mixed together, to the Government Analyst, in order that he may determine by analysis and certify the apparent and the true quantity of spirits at proof in such mixed sample.

Amendment of section 40 of Ord. 1 of 1905.

8. Sub-section (1) of section forty is hereby repealed and the following sub-section shall be deemed to be inserted in the said section in lieu thereof :—

(1.) It shall be lawful for a distiller to re-distil or destroy any refuse matter or sediment removed by him from his spirit store receivers and vats, and the Commissary shall enter in the distillery stock book the quantity of spirits computed at proof contained in such refuse matter or sediment at the time of removal from such receivers or vats.

Amendment of section 42 of Ord. 1 of 1905.

9. Section forty-two of the Principal Ordinance shall be construed and have effect as if the following words were added at the end thereof :—

" and goods warehoused in such Warehouses shall be subject to the same rules and regulations that govern goods warehoused in any Warehouse approved of under the Customs Ordinance, 1884, or any Ordinance amending the same."

Amendment of section 44 of Ord. 1 of 1905.

10. In sub-section (3) of section forty-four of the Principal Ordinance the paragraphs numbered (*a*), (*b*) and (*c*) at the end thereof are hereby repealed, and the following table shall be deemed to be inserted at the end of the said section in lieu thereof :—

For periods not exceeding	Ordinary Loss.	Special Loss.
One Week	1 per cent.	1 per cent.
Three Weeks	1½ per cent.	1 per cent.
One Month	2 per cent.	1 per cent.
Two Months	2½ per cent	1½ per cent.

Repeal of section 47 of Ord. 1 of 1905 and other provisions made.

11. Section forty-seven of the Principal Ordinance is hereby repealed and the following section shall be deemed to be inserted in the said Ordinance in lieu thereof :—

Limitation of period for storage in warehouse.

47. If any spirits stored in a Spirit Warehouse are not removed within two years from the date on which the same were first deposited therein, it shall be lawful for the Comptroller, after one month's notice in the *Official Gazette*, to sell the same by public auction, and to deduct from the proceeds of

Digitized by Google

such sale the amount of storage due for the same, and the balance of such proceeds, after payment of the duty due upon such spirits, shall be paid to the owner thereof on his application: Provided that no such action shall be taken if the spirits that have been two years in a Spirit Warehouse are re-warehoused by the proprietor of the goods at the termination of each biennial period, and provided any duties due on excessive deficiencies, rent, or other charges demanded by the Comptroller or other proper officer are duly paid at the time of such re-warehousing.

Amendment of section 62 of Ord. 1 of 1905.

12. The proviso at the end of section sixty-two of the Principal Ordinance is hereby repealed.

Repeal of section 63 of Ord. 1 of 1905 and other provisions made.

13. Section sixty-three of the Principal Ordinance is hereby repealed and the following section shall be deemed to be inserted in the said Ordinance in lieu thereof :—

Removal and shipping of spirits for exportation.

63.—(1.) A distiller in the case of spirits in his spirit store, and the owner of the spirits in a Spirit Warehouse for the storage of spirits intended for exportation, may, on giving due notice and executing a bond, remove the spirits for exportation without payment of duty thereon, and all such spirits shall be removed in accordance with the provisions of any law or regulation for the time being in force relating to Customs.

(2.) The notice must be delivered to the proper officer before the time when the spirits are to be removed, and must specify the number of packages intended to be shipped, the gross number of gallons and the average strength of the spirits contained in such packages, in order that these particulars may be verified by the record of the spirits bonded, the time and place of the intended shipment, and the name, description and destination of the vessel.

(3.) Nothing in this Ordinance contained shall prevent the Governor-in-Council from appointing stations for the re-examination of spirits in transit from a distillery to an exporting ship under such Regulations as may be made from time to time for that purpose.

Repeal of section 64 of Ord. 1 of 1905.

14. Section sixty-four of the Principal Ordinance is hereby repealed.

Amendment of section 93 of Ord. 1 of 1905.

15. Sub-section two of section ninety-three of the Principal Ordinance is hereby repealed and the following sub-section shall be deemed to be inserted in the said Ordinance in lieu thereof :—

(2.) Every person possessing spirits exceeding in quantity a pint shall, for the purposes of this section, be deemed to be in unlawful possession thereof, unless—

Digitized by Google

(*a.*) He is a distiller, compounder, or authorized methylator or retailer, and it has come legally into his possession as such ; or

(*b.*) He is in possession under permit for its removal, or having been legally empowered to remove it, is in possession thereof for the purpose of such removal ; or

(*c.*) Such spirits have been legally sold, delivered or disposed of to him under section seventeen of the Wine, &c., Licences Ordinance, 1868, or under sub-section (2) of section thirty-eight of this Ordinance ; and if such spirits have been obtained in separate quarts from any retailer at separate times and not under a permit, the purchaser has obtained a receipt in writing for the purchase money paid for the same, and showing the quantity of spirits for which and the time when it was paid ; or No. 8 of 1868.

(*d.*) He is the holder of a special licence from the Governor-in-Council to distil spirits in accordance with section fifteen of this Ordinance.

Standard weights and measures to be used.

16. In this Ordinance and in the Principal Ordinance, all references to weights and measures shall be deemed to be references to the standard weights and measures specified in the Weights and Measures Ordinance, 1851.

No. 2 of 1851.

Entries to be in ink.

17. Every entry required by this Ordinance to be made in any book return or record shall be made in ink or other indelible material.

Amendment of sections 44, 47, 48, 55, 58 and 92, of Ord. 1 of 1905.

18. In the Principal Ordinance sections forty-four, forty-seven, forty-eight, fifty-five, fifty-eight and ninety-two shall be construed and have effect as if after the word "Comptroller" the words "or Chief Commissary" were added in each instance.

Interpretation of terms.

19. In this Ordinance and in the Principal Ordinance unless the context otherwise requires,—

"Spirits Warehouse" includes any Colonial Bonded Warehouse appointed under Customs law.

"Still" means any pot, cauldron, boiler, copper or other vessel or receptacle whatever used or capable of being used for the heating of wash in order to distil spirits.

"Distilling period" means the time from which the notice required under section twenty is given to begin distilling operations until the notice required under the same section terminating the period is given.

"Receiver" includes vat.

Short title and construction.

20. This Ordinance may be cited as the Spirits Ordinance, 1905, Amendment Ordinance, 1910, and shall be read as one with the Spirits Ordinance, 1905.

Digitized by Google

A BILL ENTITLED "AN ORDINANCE TO MAKE PROVISION FOR A COMMISSARY DEPARTMENT SEPARATE FROM THE TREASURY DEPARTMENT AND THE CUSTOMS DEPARTMENT AND FOR THE APPOINTMENT OF A CHIEF COMMISSARY."

BE it enacted by the Governor of British Guiana with the advice and consent of the Court of Policy thereof, as follows :—

1. The Commissary Department (Abolition and Assignment of Duties) Ordinance, 1895, is hereby repealed and the Commissaries Ordinance, 1873, shall have effect as if the first mentioned Ordinance had not been passed.

2.—(1.) From and after the commencement of this Ordinance there shall be transferred to the Chief Commissary all the powers, rights and duties of the Receiver General or the Assistant Receiver General under the Ordinances mentioned in the First Schedule to this Ordinance.

(2.) Whenever in any Ordinance mentioned in the said First Schedule the Receiver General or Assistant Receiver General is referred to the Chief Commissary shall be deemed to be intended and shall be read in lieu thereof; provided that this sub-section shall not apply to sections ninety and ninety-one of the Wine, &c., Licences Ordinance, 1868.

No. 8 of 1868.

(3.) Whenever in any Ordinance mentioned in the said First Schedule the Treasury or the Treasury Department is referred to, the Commissary Department shall be deemed to be intended and shall be read in lieu thereof.

3.—(1.) From and after the commencement of this Ordinance there shall be transferred to the Chief Commissary all the powers rights and duties of the Comptroller of Customs under the Ordinances mentioned in the Second Schedule to this Ordinance.

(2.) Whenever in any Ordinance mentioned in the said Second Schedule the Comptroller of Customs is referred to the Chief Commissary shall be deemed to be intended and shall be read in lieu thereof.

(3.) Whenever in any Ordinance mentioned in the said Second Schedule an Officer of the Customs Department, or an officer of Customs is referred to a Commissary of Taxation shall be deemed to be intended and shall be read in lieu thereof.

No. 1 of 1905.

(4.) Provided that nothing in this section shall apply to Part IV of the Spirits Ordinance, 1905.

4. This Ordinance may be cited as the Commissary Department Ordinance, 1911, and shall be construed as one with the Commissaries Ordinance, 1873.

Digitized by Google

THE FIRST SCHEDULE.

Number and year.	Short Title.
2 of 1861 ...	The Miscellaneous Licences Ordinance, 1861.
8 of 1868 ...	The Wine, etc., Licences Ordinance, 1868.
1 of 1883	The Weighers and Gaugers Ordinance, 1883.
3 of 1884 ...	The Pawnbrokers Ordinance, 1884.
6 of 1888 ...	The Auctioneers Ordinance, 1888.
3 of 1889 ...	The Opium Ordinance, 1889.
10 of 1889	The Explosive Ordinance, 1889.
40 of 1903	The Balata Ordinance, 1903.
16 of 1907 ..	The Money Lenders Ordinance, 1907.
28 of 1910 . .	The Protection of Aboriginal Indians Ordinance, 1910.
3 of 1911 ..	The Tax Ordinance, 1911.

THE SECOND SCHEDULE.

Number and year.	Short Title.
1 of 1890 ..	The Bitters and Cordials Ordinance, 1890.
1 of 1905 ..	The Spirits Ordinance, 1905.
26 of 1905	The Distillery Tax Ordinance, 1905.

Digitized by Google

Government Notices.

GOVERNMENT SECRETARY'S OFFICE,
Georgetown, Demerara,
317. 20th June, 1911.

HIS Excellency the Governor has been pleased to appoint John George Gray, Esquire, acting Receiver General, to be a member of the Committee of the Trotman Fund during the absence from the Colony on leave of the Hon. Reginald Clifton Grannum.

318. 20th June, 1911.

HIS Excellency the Governor has been pleased to grant to John Alexander Bettencourt Correia, Esquire, Fifth Class Clerk, Audit Office, leave of absence on full salary from the 17th to the 21st instant.

319. 20th June, 1911.

HIS Excellency the Governor has been pleased to grant to Robert Thompson, Esquire, Assistant Commissary, leave of absence on full salary for three months from the 24th instant.

320. 20th June, 1911.

HIS Excellency the Governor has been pleased to appoint Frank Fowler, Esquire, Commissioner of Lands and Mines, to be provisionally a member of the Court of Policy during the absence from the Colony on leave of the Honourable Reginald Clifton Grannum.

321. 20th June, 1911.

HIS Excellency the Governor has been pleased, in terms of section 4 of the Mining Ordinance, 1903, to appoint the office of the Officer of the Department of Lands and Mines at Ekereku, right bank, Cuyuni River, to be a Government Station for the purposes of the said Ordinance, and any Regulations framed thereunder, and to direct that all persons going to or coming from the goldfields in the Wenamu River, No. 4 Mining District, shall stop and report themselves to the Officer in charge of the Station for the purpose, if necessary, of being examined and searched.

By Command,

CHARLES T. COX,
Government Secretary.

Judicial Notice.

BRITISH GUIANA.—IN THE SUPREME COURT.

In Insolvency No. 2 of 1907.

In re ESTATE CRAIG, BROWNE & CO., Insolvents.

NOTICE is hereby given that the Supreme Court by its order dated 17th June, 1911, has been pleased to grant the release of the Official Receiver of British Guiana, the Assignee of the Insolvents, who carried on business under the name, style and firm of Craig, Browne and Company.

L. C. DALTON,
Registrar.

Registrar's Office of British Guiana, Georgetown, Demerara, this 19th day of June, 1911.

Registrar's Notices.

BRITISH GUIANA.—REGISTRAR'S OFFICE.

WHEREAS the following Accounts of Insolvent Estates have been rendered to this Office, viz., the Accounts and Vouchers of William Alstein Parker, Official Receiver, as Assignee of the estates of:—

1. Jose de Freitas, decd., for a period from Aug. to Dec., 1910.
2. The B. G. Ice Co., Ltd., for a period from July to Dec., 1910.
3. Kai Borgstrom ,, ,, ,, ,,
4. Thomas Wardle ,, ,, ,, ,,
5. John Lough ,, ,, ,, ,,
6. Jose Camacho ,, ,, ,, ,,
7. A. Pooler ,, ,, ,, ,,
8. F. A. Carew ,, ,, ,, ,,
9. W. A. Gaskin ,, ,, ,, ,,
10. M. G. De Souza ,, ,, ,, ,,
11. C. T. Tronchin ,, ,, ,, ,,
12. John Logan ,, ,, ,, ,,
13. Mohamed Ishmael ,, ,, ,, ,,
14. Gaskin, Tafarel & Carew ,, ,, ,,
15. Ng-a-Fook ,, ,, ,, ,,
16. A. C. de Mattos ,, ,, ,, ,,
17. Lilian Hunter ,, ,, ,, ,,
18. M. Pestano, jnr. ,, ,, ,, ,,
19. James Walls ,, ,, ,, ,,
20. G. S. Van Lange ,, ,, ,, ,,
21. John Pestano ,, ,, ,, ,,
22. Antonio Vieira ,, ,, ,, ,,

NOTICE is hereby given to all parties interested that the said Accounts and Vouchers will remain in this Office for the space of One Callendar Month from the 21st day of June, 1911, and all parties interested having objections to the said Accounts and Vouchers must state the same in writing during office hours within the said period of one month after the expiration of which the said Accounts and Vouchers will be submitted to the Accountant of Court for examination and report.

Georgetown, Demerary, this 15th day of June, 1911.

L. C. DALTON,
Registrar.

BRITISH GUIANA.—REGISTRAR'S OFFICE.

WHEREAS the following accounts have been rendered to this Office, viz., the accounts and vouchers of William Alstein Parker, Official Receiver, as Assignee of the following Estates:—

1. Estate minor M. C. Rodrigues for a period from 1.1.10. to 3.5.11.
2. ,, ,, A. & C. Vieira for a period from Jany. to Dec., 1910.
3. ,, ,, H. & V. Peters for a period from May to Dec., 1910.
4. ,, ,, J. & C. De Cunha for a period from Jany. to Dec., 1910.
5. ,, ,, F. P. Correira ,, ,, ,,
6. ,, ,, J. A. Meade ,, ,, ,,
7. ,, ,, A. F. Cabral ,, ,, ,,
8. ,, ,, J. Evans ,, ,, ,,
9. ,, ,, M. L. Pestano ,, ,, ,,
10. ,, ,, Campbell ,, ,, ,,
11. ,, ,, J. R. Wilton ,, ,, ,,
12. ,, ,, J. Rose ,, ,, ,,
13. ,, ,, Richards ,, ,, ,,
14. ,, ,, A. M. & O. M. Gomes ,, ,,
15. ,, M. De Souza, N.C.M. ,, ,,
16. ,, ,, J. J. Hamstead, N.C.M. and Lilian Bagot for a period from April to Oct., 1910.
17. ,, ,, A. Fraser, N.C.M. for a period from Jany. to Dec., 1910.

NOTICE is hereby given to all parties interested that the said accounts and vouchers will remain at this Office for the space of three weeks from the 17th day of June, 1911, and all parties interested having objections to the said accounts and vouchers must state the same in writing during Office hours within the said period of three weeks, after the expiration of which the said accounts and vouchers will be submitted to the Accountant of Court for examination and report.

Georgetown, Demerary, this 15th day of June, 1911.

L. C. DALTON,
Registrar.

Digitized by Google

SUPREME COURT OF BRITISH GUIANA.

LIMITED JURISDICTION.

THIS 19TH DAY OF JUNE, 1911.

FERGUSON
versus
SIMON.

The plaintiff claims a declaration that the house claimed is his property and also the said lease and that the gift should be declared invalid.

The lease is in defendant's name and the house on the land is shown to have been the same which defendant purchased for $115 and was removed from the land of one Gomes. It may have been added to and possibly plaintiff may have assisted in doing this.

The Court is satisfied that there was no donation of the house and plaintiff has failed to prove that the lease was made in his behalf in the name of the defendant.

Judgment for defendant with costs.

M. J. BERKELEY, J.

Official Receiver's Notices.

BRITISH GUIANA.—IN THE SUPREME COURT.

In Insolvency No. 10 of 1911.

Re MANOEL DIAS, Debtor.

NOTICE is hereby given that on a petition dated 9th June, 1911, a Receiving Order against Manoel Dias, shopkeeper, residing and carrying on business on lot 112, Duke Street, Kingston, in the city of Georgetown, was made by the Supreme Court, on the 10th day of June, 1911.

NOTE.—All debts due to the estate should be paid to me.

W. A. PARKER,
Official Receiver.

Dated 13th June, 1911.

BRITISH GUIANA.—IN THE SUPREME COURT.

In Insolvency No. 10 of 1911.

Re MANOEL DIAS, Debtor.

NOTICE is hereby given that the first meeting of creditors in the above matter will be held on the 21st day of June, 1911, at my Office in Georgetown, at 12 o'clock, noon.

To entitle any creditor to vote thereat his proof must be lodged with me not later than 4 o'clock on the 20th day of June, 1911.

Forms of proxies can be obtained from this office.

The Public Examination of the debtor is fixed for Saturday, the 1st day of July, 1911, at Victoria Law Courts, at 10.30 o'clock in the forenoon.

W. A. PARKER,
Official Receiver,

Dated 13th June, 1911.

Post Office Notices.

SAVINGS BANK.

POST OFFICE DEPARTMENT,
Georgetown, British Guiana,
12th June, 1911.

NOTICE is hereby given that the Postmaster General, with the approval of the Governor-in-Council, has established a Savings Bank at the Post Office at 11½ Miles, Potaro.

This Bank will, on and after Saturday, 1st July, 1911, be opened to the Public for the purpose of receiving and paying deposits on every day except Sundays and Public Holidays between 8 o'clock in the morning and 4 o'clock in the afternoon.

The Rules of the Post Office Savings Bank may be read at any Post Office, and if any additional information is required with respect to the Banks, it can be obtained free of postage by written application addressed to the Postmaster General, Savings Bank Department, Georgetown.

Deposits of any sum of not less than 24 cents are received.

Interest calculated yearly at the rate of Three Dollars per centum per annum is allowed on every complete sum of Four Dollars deposited up to $500, and at the rate of Two dollars and forty-cents per centum on every complete sum of $5, on amounts over $500.

Banks are already established at the following Post Offices, viz.:—

In Georgetown at:—
General Post Office.
Cornhill.
Carmichael Street.
Bourda.
Albouystown.
Ann's Grove.
Anna Regina
Arakaka.
Aurora.
Bagotville.
Bartica.
Benab.
Beterverwagting.
Belfield.
Blairmont.
Buxton.
Danielstown.
De Kinderen.
Enmore.
Fellowship.
Fort Wellington.
Grove.
Kitty.
Leguan.
Leonora.
Mahaica.
Mahaicony.
Marlborough.
Met-en-Meerzorg.
Morawhanna.
Naamryck.
New Amsterdam.
Nigg.
Plaisance.
Providence.
Reliance.
Sisters.
Skeldon.
Suddie.
Taymouth Manor.
Tumatumari.
Tuschen.
Vreed-en-Hoop.
Wakenaam.
Wales.
Weldaad.
Whim.
Wismar.

Money deposited may be withdrawn or fresh deposits made at any Bank which is most convenient to the Depositor, without changing his Pass Book.

An acknowledgement for every sum deposited is forwarded to the Depositor from the Post Office Department, Georgetown. Husband and wife and every member of a family may have a separate Savings Banks Acsount.

Secrecy is observed with respect to the names of Depositors and the amount of their deposits.

Money may be deposited by or on behalf of a married woman, by or on behalf of a minor of the age of 14 years and upwards, or on behalf and in the name of a minor or an infant under the age of 14 years, or in the joint names of two or more persons entitled to make a deposit, or in Trust Accounts, also by Friendly and Charitable Societies.

A. W. SWAIN,
Postmaster General.

ROYAL MAIL ARRANGEMENTS.

MAILS for Europe, St. Michaels (Azores), the West Indies and New York by the R.M.S. "Balantia," will be closed at the General Post Office on Sunday, 25th June, at 3 p.m.

Letters for despatch by this Mail may be posted in City Street Boxes up to 2 p.m.

Postal matter will be registered at G.P.O. and at City Branch Offices up to 5 p.m. on 24th.

Parcels received at G.P.O. and at City Branch Offices up to 4 p.m. on 24th.

British Postal Orders may be purchased at the City Branch Offices any day (Sundays excepted) from 6.30 a.m. to 5.30 p.m. and at G.P.O. from 7 a.m. to 5 p.m.

Money Orders issued at G.P.O. and Cornhill Street up to 1 p.m. on 24th.

Postal matter handed in at the G.P.O. counter will be received after closing of this Mail on payment of extra postage as follows:—

Ordinary postal matter within 30 minutes, 2 cents.
Ordinary postal matter within 60 minutes, 12 cents.
Registered matter within 30 minutes after closing of Registered Mail, 4 cents.

COUNTRY MAILS will be forwarded to Georgetown, as follows:—

DEMERARA.—East Coast, by Train leaving Mahaica at 5.20 p.m. on 24th.

DEMERARA.—West Coast, by Train leaving Greenwich Park at 4.25 p.m. on 24th.

DEMERARA.—East Bank, by Motor-bus leaving Grove at 2.05 p.m. on 24th.

DEMERARA.—West Bank, by Carrier Tricycle leaving Wales at 1.50 p.m. on 24th.

DEMERARA.—Upper River and Potaro District, by Steamer leaving Wismar at 8.30 a.m. on 24th.

BERBICE.—By Motor Car leaving Blairmont at 3.30 p.m. on 24th.

ESSEQUEBO COAST, LEGUAN, AND WAKENAAM.—By Steamer leaving Onderneeming at noon on 24th.

ESSEQUEBO-BARTICA.—By Steamer leaving at 8 a.m. on 23rd.

ESSEQUEBO, NORTH WESTERN DISTRICT.—By Steamer leaving Mt. Everard at 8 a.m. on 22nd.

A. W. SWAIN,
Postmaster General.

General Post Office.
Georgetown, 19th June, 1911.

Digitized by Google

HOLIDAY ARRANGEMENTS.

POST OFFICE DEPARTMENT,
Georgetown, British Guiana,
15th June, 1911.

ON Thursday and Friday, 22nd and 23rd instants (Public Holidays), the General Post Office will be open to the public for the sale of stamps and registration of letters from 6 a.m. to 8 a.m. City Branch Offices and District Offices will be open from 8 a.m. to 9 a.m., and from 4 p.m. to 5 p.m.

No Money Order, Postal Order or Savings Bank business will be transacted on these days, and there will be only one house-to-house delivery of letters.

Mails will be despatched and received as usual, except that there will be no mid-day East Coast Mails.

A. W. SWAIN,
Postmaster General.

REGISTRATION OF LETTERS WITH COIN AND VALUABLES.

POST OFFICE DEPARTMENT,
Georgetown, British Guiana,
6th June, 1911.

INSTANCES of valuables having been placed in ordinary letters for transmission by post, having recently come under the notice of this Department, notice is hereby given for general information, that the Government considers itself relieved of responsibility to make enquiry in respect to the loss of, or from, unregistered packets containing money or other valuables.

It is forbidden to enclose money or valuable articles in registered postal matter despatched from and addressed to any district in the colony at which Money Order or Postal Order business is transacted.

A. W. SWAIN,
Postmaster General.

OPENING OF A NEW MONEY ORDER OFFICE.

POST OFFICE DEPARTMENT,
Georgetown, British Guiana,
13th June, 1911.

NOTICE is hereby given, for general information, that on and after Saturday, 1st July, proximo, the following Post Office will be made available for the transaction of Money Order business, viz :—

11½ Miles, Potaro.

Both Inland and Foreign Orders will be issued and paid at the above Post Office.

A. W. SWAIN,
Postmaster General.

ADOPTION OF IMPERIAL PENNY POSTAGE BY RHODESIA.

POST OFFICE DEPARTMENT,
Georgetown, British Guiana,
7th June, 1911.

REFERRING to Post Office Notice of the 21st October, 1907, notice is hereby given for general information that the Post Office of Rhodesia has accepted the rate of one penny per ounce for letters passing in either direction.

A. W. SWAIN,
Postmaster General.

Licensing.

SOUTH ESSEQUEBO JUDICIAL DISTRICT.

NOTICE is hereby given that a Special Licensing Meeting will be held at Wakenaam Court-room on Monday, the 26th day of June, 1911, at 12 o'clock, noon, for the purpose of considering an application by Alice Fung-a-Ling for a certificate to obtain a retail spirit shop licence for premises situate at Nottgedacht, Wakenaam.

Justices of the Peace resident in the district are requested to attend at the time and place mentioned.

EDMUND J. MACQUARRIE,
Stipendiary Magistrate.

Enterprise, Leguan,
2nd June, 1911.

DEMERARA RIVER JUDICIAL DISTRICT.

NOTICE is hereby given that a Special Licensing Meeting will be held at Christianburg Court Room on Thursday, the 29th June, 1911, at 8 o'clock a.m., for the purpose of considering an application from Theodore Adolphus Chung Schee for the transfer of his Retail Spirit Shop Licence for premises situate at Hyde Park, Demerara River, to and in favour of Chung Wee.

Justices of the Peace resident in the district are requested to attend at the time and place mentioned

O. E. L. SHARPLES,
Stipendiary Magistrate.

Christianburg,
19th June, 1911.

LICENSING MEETING.

GEORGETOWN JUDICIAL DISTRICT.

NOTICE is hereby given that a Special Licensing Meeting will be held at the Magistrate's Court, Georgetown, at 12 o'clock, noon, on Wednesday, the 28th June, 1911, for the purpose of considering an application from Luiz Martins for the transfer of his retail spirit shop licence for premises situate at lot 231, North Cumingsburg to Francisco Vieira.

Justices resident in the district are requested to attend at the time and place abovementioned.

J. K. D. HILL,
Stipendiary Magistrate.

Georgetown,
8th June, 1911.

Police.

NOTICE.

TRAFFIC REGULATIONS FRAMED BY THE INSPECTOR GENERAL OF POLICE UNDER THE PROVISIONS OF SECTION 160 OF ORDINANCE 17 OF 1893, FOR THE PURPOSE OF REGULATING VEHICULAR TRAFFIC IN THE CITY OF GEORGETOWN ON THE 22ND AND 23RD JUNE, 1911.

STATE SERVICE AT ST. GEORGE'S CATHEDRAL.

JUNE 22ND, 1911.

NEW North Road, from High Street to west entrance of St. George's Cathedral will be closed to both foot and vehicular traffic from 10 a.m., June 22nd, until the completion of service in the Cathedral.

Vehicles approaching the Cathedral will do so from the north by Carmichael Street, and from the east and west by Church Street; they will deposit their passengers at the entrance door to the Cathedral and depart east along North Road where they will line up facing west.

DEPARTURE.

Vehicles will pick up their passengers at west entrance to Cathedral by passing south of Cathedral, and depart either down New North Road to High Street, or into Carmichael Street through north gate.

VICTORIA LAW COURTS.

Vehicles approaching the Victoria Law Courts on Friday, 23rd June, between 9 a.m. and 10.30 a.m., will be permitted to do so only from the west (i.e., High Street); they can deposit passengers either in Charlotte Street or Croal Street; but it is published for notification that only the personal friends of the Chief Justice and of Their Honours the Judges will be permitted to enter the gate in Charlotte Street.

After depositing passengers, they will line up on the north side of Croal Street and east of King Street facing west; they will not however approach the Law Courts in order to pick up their passengers, until the school children have all been marched out of the grounds of the Victoria Law Courts.

CORONATION BALL.

All vehicles will enter Government House grounds from Carmichael Street; they will deposit their occupants at the front door of Government House and pass out of the gate in Main Street.

DEPARTURE.

During and after the ball, vehicles will line up on the east side of Carmichael Street facing south, and will approach Government House by passing into Middle Street, and then along west side of Carmichael Street.

Digitized by Google

ILLUMINATIONS.

From 6.30 p.m. until midnight on 22nd June, 1911, vehicles passing along Main and High Streets will only be permitted to do so from south to north. In Lamaha Street from west to east. In Camp Street from north to south. In Brickdam Street from east to west. No vehicle will be allowed while in these streets, between the abovementioned hours, to proceed at a greater pace than four miles per hour (*i.e.*, walking pace of a horse).

The attention of drivers is called to section 156, sub-section 20, of Ordinance 17 of 1893; this section also refers to motor cars.

G. C. DE RINZY, Colonel,
Inspector General of Police.

Police Headquarters,
Georgetown,
17th June, 1911.

NOTICE.

IN accordance with section 77, sub-section 1, Ordinance 10 of 1891, the following unclaimed properties at present lying at Christianburg police station, Demerara River, will be sold at public auction for cash on 29th day of June, 1911, at 1 p.m., unless previously claimed and ownership satisfactorily proved.

Persons wishing to inspect these articles can do so at any time up to the day of sale between the hours of 11 a.m. and 4 p.m.

All articles purchased must be removed the same day as the purchase is made.

A Charge of 2% Church and Poor will be made.

1 Rice bag Hammock,
1 Canvas Hammock,
1 Cutlass, 1 Baby Flannel,
1 Bottle ground Blackpepper, and 1 flask Gunpowder.

J. ROSS,
Officer in charge Demerara River District.

Christianburg Police Station,
Demerara River,
9th June, 1911.

Customs Notice.

THE Colonial Bonded Warehouse, Georgetown, will be closed for the purpose of Stock-taking on Saturday, 1st, and Monday, 3rd July, 1911.

A. B. ALLT,
Acting Comptroller of Customs.

Custom House, Georgetown,
2nd June, 1911.

Miscellaneous.

SUMMARY OF REPORTS OF ESTATES' HOSPITAL FOR THE WEEK ENDING SATURDAY, 6TH MAY, 1911.

	In-Patients.			Out-Patients.		
	M.	F.	T.	M.	F.	T.
Remaining from last week	678	266	944	93	63	156
Admitted during week ...	552	246	798	101	71	172
Discharged during week..	581	236	817	88	57	145
Died during week ...	14	13	27	...	...	...
Remaining at end of week.	635	263	898	106	77	183
Increase	...	...	...	13	14	27
Decrease ...	43	3	46	...	...	...

J. E. GODFREY,
Surgeon General.

NOTICE.

MEDICAL BOARD.

IN accordance with the provisions of the Medical Ordinance of 1886, I hereby give notice that I will attend at my Office, Victoria Law Courts, Georgetown, between the hours of 10 a.m. and 4 p.m., on Wednesday, 21st June, 1911, to receive the votes of those entitled to vote for the election of one person to serve on the Medical Board in the place of Dr. Wharton, whose term of service has expired. The person elected must be duly registered under Ordinance No. 5 of 1886.

By the Medical Ordinance of 1886, it is provided that every person who is registered as duly qualified to practise medicine or surgery in the colony is entitled to vote at such election, and that any person entitled to vote who does not attend the election may vote by letter in writing signed by him and transmitted before 4 p.m. of the day on which the election is to be held.

J. E. GODFREY,
Surgeon General and Chairman,
Medical Board.

Surgeon General's Office,
Georgetown, Demerara,
13th June, 1911.

BRITISH GUIANA.—MEDICAL DEPARTMENT.

ABSTRACT OF REPORTS OF HOSPITALS AT THE UNDERMENTIONED INSTITUTIONS.

FOR THE WEEK ENDING SATURDAY, 6TH MAY, 1911.

Hospitals at	Remaining from last week.			Admitted in the week.			Discharged in the week.			Died in the week.			Remaining at the end of the week.			Increase.			Decrease.			Number of Inmates.			Percentage of Sickness.	REMARKS.
	M.	F.	T.	M.	F.	T.	M.	F.	T.	M.	F.	T.	M.	F.	T.	M.	F.	Total.	M.	F.	Total.	M.	F.	T.	Total.	
H. M. P. Settlement ...	4	...	4	1	...	1	4	...	4	...	...	...	1	...	1	...	...	...	3	...	3	188	...	188	2·7	
Georgetown Prison ...	...	...	...	...	...	...	...	...	...	...	...	...	...	...	...	...	...	...	...	...	...	75	22	97	...	
New Amsterdam Prison ..	1	...	1	...	...	...	...	...	...	...	...	...	1	...	1	...	...	...	...	...	...	42	5	47	2·1	
Suddie Prison ...	2	...	2	...	...	...	1	...	1	...	...	...	1	...	1	...	...	...	1	...	1	44	8	52	3·8	
Onderneeming Industrial School ...	2	...	2	3	...	3	2	...	2	...	...	...	3	...	3	1	...	1	...	...	...	99	...	99	5·1	
Total ...	9	...	9	4	...	4	7	...	7	...	...	...	6	...	6	1	...	1	4	...	4	448	35	483	2·7	

J. E. GODFREY,
Surgeon General.

Digitized by Google

PUBLIC HOSPITALS.—BRITISH GUIANA.

RETURN FOR THE WEEK ENDING SATURDAY, 6TH MAY, 1911.

HOSPITAL AT	Remaining from last week.			Admitted.			Discharged recovered.			Discharged for other causes.			Died.			Remaining at the end of the week.			Out-patients.		
	M.	F.	T.	M.	F.	T.	M.	F.	T.	M.	F.	T.	M.	F.	T.	M.	F.	T.	M.	F.	T.
Georgetown ...	269	191	460	157	94	251	64	43	107	83	47	130	19	9	28	260	186	446	402	363	765
New Amsterdam ...	99	66	165	42	20	62	21	12	33	9	3	12	3	4	7	108	57	165	214	307	521
Suddie ...	58	20	78	17	9	26	3	2	5	7	1	8	3	...	3	62	26	88	69	89	158
Bartica ...	8	2	10	8	2	10	5	1	6	4	...	4	1	...	1	6	3	9	13	12	25
Morawhanna ...	6	2	8	3	2	5	1	...	1	2	...	2	...	...	...	6	4	10	19	4	23
Pomeroon ...	1	...	1	2	...	2	...	...	...	...	...	...	...	...	...	3	...	3	26	3	29
Arakaka ...	5	...	5	1	...	1	...	...	...	4	...	4	...	...	...	2	...	2	12	5	17
Total ...	446	271	717	230	127	357	94	58	152	109	51	160	26	13	39	447	276	723	755	783	1,538

PUBLIC ASYLUMS.

Lunatic Asylum ...	468	302	770	1	...	1	...	1	1	...	...	...	...	2	3	469	301	770	...	...	...
Leper Asylum ...	305	119	424	2	...	2	...	...	...	...	...	...	1	2	3	306	117	423	...	...	...
Total ...	773	421	1,194	3	...	3	...	1	1	...	...	...	1	2	3	775	418	1,193	...	...	...

PUBLIC DISPENSARIES.

DISPENSARIES AT	Out-Patients.		
	M.	F.	T.
Georgetown No. 1 ...	12	31	43
Do. No. 2 ...	43	81	124
Do. No. 3 ...	30	61	91
Medical Station, Albouy's Town ...	31	48	79
Demerara River ...	13	5	18
Berbice do. ...	6	3	9
Upper Pomeroon River ...	10	14	24
Lower Pomeroon River ...	12	9	21
Moruca ...	4	10	14
Total ...	161	262	423

J. E. GODFREY,
Surgeon General.

GEORGETOWN, DEMERARA.—Printed and Published every *Wednesday and Saturday*, and on such Extraordinary Days as may be directed by His Excellency the Governor, by "The Argosy" Company, Limited, at their Office, Lot 35, Water Street Robb's Town. Subscription—Four Dollars per annum; Single Copies, 4 Cents each.—Wednesday, 21st June, 1911.

Digitized by Google

Vol. XXXIII. No. 51.

1,663

The Official Gazette

OF BRITISH GUIANA.

Published by Authority of His Excellency the Governor.

GEORGETOWN, SATURDAY, JUNE 24TH, 1911.

Government Notices.

GOVERNMENT SECRETARY'S OFFICE,
Georgetown, Demerara,
21st June, 1911.

322.

THE following Bill, which it is proposed to introduce into the Court of Policy, is hereby published for general information.

By Command,

CHARLES T. COX,
Government Secretary.

THE LEPERS ORDINANCE, 1905, AMENDMENT BILL, 1911.

EXPLANATORY MEMORANDUM.

The encouraging results attending the Nastin treatment render it advisable that power should be taken to grant a provisional discharge from the Leper Asylum in favourable cases under proper safeguards.

This power is not conferred by the Lepers Ordinance, 1905.

A BILL ENTITLED "AN ORDINANCE TO AMEND THE LEPERS ORDINANCE, 1905."

BE it enacted by the Governor of British Guiana, with the advice and consent of the Court of Policy thereof, as follows :—

Provisional discharge.

1.—(1.) Whenever it appears to the Surgeon General that any inmate of the Leper Asylum, not being a prisoner under sentence of imprisonment, is a fit person to receive a conditional discharge, the Surgeon General shall certify the same to the Governor; and thereupon it shall and may be lawful for the Governor to direct that such inmate shall be allowed to absent himself from the Asylum for such period and under such conditions as the Governor may in his absolute discretion in each individual case determine. The Governor may at any time cancel the said permission or may vary the conditions under which same has been issued or may extend the period of such permission.

Digitized by Google

(2.) If such leper does not return to the Leper Asylum at or before the expiration of the period or extended period named in the permission or does not comply with the conditions thereof he may be retaken as if he had escaped from the Asylum.

(3.) The Police Authorities shall in each case be informed of such absences, and it shall be their duty to keep such person under surveillance and shall report once in every three months to the Surgeon General as to the condition and conduct of such person.

Short title and construction.

2. This Ordinance may be cited as the Lepers Ordinance, 1905, Amendment Ordinance, 1911, and shall be read as one with the Lepers Ordinance, 1905.

Digitized by Google

323. 21st June, 1911.

THE following Regulations, which it is proposed to introduce into the Court of Policy, are hereby published for general information.

By Command,
CHARLES T. COX,
Government Secretary.

REGULATIONS UNDER ORDINANCE No. 14 OF 1908.

1. When directed by the Health Officer the Master of a ship, which, by reason of plague, is an infected or suspected ship, or which has come from, or has, during the voyage, called at a port in which plague exists, or in which there are rats infected with plague, or in which there is or has been during the voyage an unusual mortality among rats, shall take the following precautions or such of them as the Health Officer may direct:—

(*a.*) All ropes and mooring tackle for securing the vessel either to the shore or mooring buoys, shall be fitted with metal brushes, funnels or other effective guards, the portions of such ropes and mooring tackle leading from the vessel to a distance from the vessel's side of at least four feet shall be coated each night with fresh tar. Ropes may, if desired, be protected by a covering of canvas or yarn before tarring.

(*b.*) When not engaged in discharging cargo, one gangway only shall be permitted to afford means of communication between the ship and the shore.

(*c.*) The end of the gangway near the ship shall be whitened for a length of ten feet, and the watchman shall keep the gangway pulled in board after sunset, or it shall be guarded in some approved manner.

(*d.*) When alongside the wharf, the ports on the side of the vessel nearest the wharf shall be kept closed after sunset.

(*e.*) All empty cases and barrels, especially those from the storerooms, shall be examined before being landed, to ensure that no rats are contained therein.

(*f.*) No rats, alive or dead, are to be removed from the ship without permission in writing.

2. If any person wilfully neglects or refuses to obey or carry out, or obstructs the execution of these regulations, he shall be liable to a penalty not exceeding two hundred and fifty dollars.

Made by the Quarantine Authority under section 9 of the Quarantine Ordinance, 1908, *and approved by the Governor and Court of Policy on the day of* 1911.

Digitized by Google

PUBLIC HOSPITALS.—BRITISH GUIANA.

RETURN FOR THE WEEK ENDING SATURDAY, 6TH MAY, 1911.

HOSPITAL AT	Remaining from last week.			Admitted.			Discharged recovered.			Discharged for other causes.			Died.			Remaining at the end of the week.			Out-patients.		
	M.	F.	T.	M.	F.	T.	M.	F.	T.	M.	F.	T.	M.	F.	T.	M.	F.	T.	M.	F.	T.
Georgetown ...	269	191	460	157	94	251	64	43	107	83	47	130	19	9	28	260	186	446	402	363	765
New Amsterdam ...	99	56	155	42	20	62	21	12	33	9	3	12	3	4	7	108	57	165	214	307	521
Suddie ...	58	20	78	17	9	26	3	2	5	7	1	8	3	...	3	62	26	88	69	89	158
Bartica ...	8	2	10	8	2	10	6	1	7	4	...	4	1	...	1	6	3	9	13	12	25
Morawhanna ...	6	2	8	3	2	5	1	...	1	2	...	2	...	...	...	3	...	3	19	4	23
Pomaro	1	...	1	2	...	2	...	...	...	4	...	4	...	...	...	2	...	2	26	3	29
Arakaka	5	...	5	1	...	1	...	...	...	...	...	...	...	...	...	2	...	2	12	5	17
Total ...	446	271	717	230	127	357	94	58	152	109	51	160	26	13	39	447	276	723	755	783	1,538

PUBLIC ASYLUMS.

Lunatic Asylum ...	468	302	770	1	...	1	...	1	1	...	...	...	...	...	...	469	301	770	...	...	...
Leper Asylum ...	305	119	424	2	...	2	...	...	...	...	...	...	1	2	3	306	117	423	...	...	...
Total ...	773	421	1,194	3	...	3	...	1	1	...	...	...	1	2	3	775	418	1,193	...	...	...

PUBLIC DISPENSARIES.

DISPENSARIES AT	OUT-PATIENTS.		
	M.	F.	T.
Georgetown No. 1 ...	12	31	43
Do. No. 2 ...	43	81	124
Do. No. 3 ...	30	61	91
Medical Station, Albouy's Town ...	31	48	79
Demerara River ...	13	5	18
Berbice do. ...	6	3	9
Upper Pomeroon River ...	10	14	24
Lower Pomeroon River ...	12	9	21
Moruca ...	4	10	14
Total ...	161	262	423

J. E. GODFREY,
Surgeon General.

GEORGETOWN, DEMERARA.—Printed and Published every *Wednesday and Saturday*, and on such Extraordinary Days as may be directed by His Excellency the Governor, by "The Argosy" Company, Limited, at their Office, Lot 35, Water Street Robb's Town. Subscription—Four Dollars per annum; Single Copies, 4 Cents each.—Wednesday, 21st June, 1911.

Digitized by Google

Vol. XXXIII. No. 51.

1,663

The Official Gazette

OF BRITISH GUIANA.

Published by Authority of His Excellency the Governor.

GEORGETOWN, SATURDAY, JUNE 24TH, 1911.

Government Notices.

GOVERNMENT SECRETARY'S OFFICE,
Georgetown, Demerara,
21st June, 1911.

322.

THE following Bill, which it is proposed to introduce into the Court of Policy, is hereby published for general information.

By Command,

CHARLES T. COX,
Government Secretary.

THE LEPERS ORDINANCE, 1905, AMENDMENT BILL, 1911.

EXPLANATORY MEMORANDUM.

The encouraging results attending the Nastin treatment render it advisable that power should be taken to grant a provisional discharge from the Leper Asylum in favourable cases under proper safeguards.

This power is not conferred by the Lepers Ordinance, 1905.

A BILL ENTITLED "AN ORDINANCE TO AMEND THE LEPERS ORDINANCE, 1905."

BE it enacted by the Governor of British Guiana, with the advice and consent of the Court of Policy thereof, as follows :—

Provisional discharge.

1.—(1.) Whenever it appears to the Surgeon General that any inmate of the Leper Asylum, not being a prisoner under sentence of imprisonment, is a fit person to receive a conditional discharge, the Surgeon General shall certify the same to the Governor; and thereupon it shall and may be lawful for the Governor to direct that such inmate shall be allowed to absent himself from the Asylum for such period and under such conditions as the Governor may in his absolute discretion in each individual case determine. The Governor may at any time cancel the said permission or may vary the conditions under which same has been issued or may extend the period of such permission.

Digitized by Google

(2.) If such leper does not return to the Leper Asylum at or before the expiration of the period or extended period named in the permission or does not comply with the conditions thereof he may be retaken as if he had escaped from the Asylum.

(3.) The Police Authorities shall in each case be informed of such absences, and it shall be their duty to keep such person under surveillance and shall report once in every three months to the Surgeon General as to the condition and conduct of such person.

Short title and construction.

2. This Ordinance may be cited as the Lepers Ordinance, 1905, Amendment Ordinance, 1911, and shall be read as one with the Lepers Ordinance, 1905.

Digitized by Google

323. 21st June, 1911.

THE following Regulations, which it is proposed to introduce into the Court of Policy, are hereby published for general information.

By Command,
CHARLES T. COX,
Government Secretary.

REGULATIONS UNDER ORDINANCE No. 14 OF 1908.

1. When directed by the Health Officer the Master of a ship, which, by reason of plague, is an infected or suspected ship, or which has come from, or has, during the voyage, called at a port in which plague exists, or in which there are rats infected with plague, or in which there is or has been during the voyage an unusual mortality among rats, shall take the following precautions or such of them as the Health Officer may direct:—

(*a.*) All ropes and mooring tackle for securing the vessel either to the shore or mooring buoys, shall be fitted with metal brushes, funnels or other effective guards, the portions of such ropes and mooring tackle leading from the vessel to a distance from the vessel's side of at least four feet shall be coated each night with fresh tar. Ropes may, if desired, be protected by a covering of canvas or yarn before tarring.

(*b.*) When not engaged in discharging cargo, one gangway only shall be permitted to afford means of communication between the ship and the shore.

(*c.*) The end of the gangway near the ship shall be whitened for a length of ten feet, and the watchman shall keep the gangway pulled in board after sunset, or it shall be guarded in some approved manner.

(*d.*) When alongside the wharf, the ports on the side of the vessel nearest the wharf shall be kept closed after sunset.

(*e.*) All empty cases and barrels, especially those from the storerooms, shall be examined before being landed, to ensure that no rats are contained therein.

(*f.*) No rats, alive or dead, are to be removed from the ship without permission in writing.

2. If any person wilfully neglects or refuses to obey or carry out, or obstructs the execution of these regulations, he shall be liable to a penalty not exceeding two hundred and fifty dollars.

Made by the Quarantine Authority under section 9 of the Quarantine Ordinance, 1908, *and approved by the Governor and Court of Policy on the day of* 1911.

Digitized by Google

Government Notice.

GOVERNMENT SECRETARY'S OFFICE,
Georgetown, Demerara,
324. 21st June, 1911.

REFERRING to Government Notice No. 286 of the 30th ultimo, His Excellency the Governor has been pleased to appoint Herbert Clarence Downer, Esquire, M.R.C.S., Eng., L.R.C.P., Lond., Assistant Medical Officer, to act as Assistant Medical Officer, Public Hospital, Berbice, and Surgeon to the Police and Prison, New Amsterdam, during the leave of absence of William George Boase, Esquire, M.R.C.S., Eng., L.R.C.P. Lond.

By Command,

CHARLES T. COX,
Government Secretary.

Registrar's Notice.

REGISTRAR'S OFFICE,
Georgetown, Demerara,
16th June, 1911.

IN THE MATTER OF THE COMPANIES ORDINANCE, 1898.

NOTICE is hereby given, as required by Subsection 4, section 217 of Ordinance 21, 1898, (Companies Ordinance), that the undermentioned Companies have this day been struck off the Register of Companies and are now dissolved, no cause to the contrary having been shown.

The liability, if any, of every Director, Managing Officer and Member of each Company, shall, however, continue and may be enforced as if the Company had not been dissolved.

Puruni Gold and Diamond Dredging Syndicate, Limited.
The Forbes Diamond Syndicate, Ltd.
The Marshal Diamond Syndicate, Ltd.
The Maharba Syndicate, Ltd.
D'Oliveira's Chocolate Company, Ltd.
Walcotts (Barima), Ltd.
Walcotts (Barama), Ltd.
The North West District Syndicate, Ltd.
The New Hamburg Company, Ltd.
Aruka Syndicate, Ltd.
United Diamond Mining Company of British Guiana, Ltd.
The Vinton-Wilshire Corporation, Ltd.
Black, Ltd.
The Cove & John Sugar Estates Co., Ltd.
Price & Co., Ltd.
Lewis and Nurse, Ltd.
Demerara Mercantile Association, Ltd.

L. C. DALTON,
Registrar of Joint Stock Companies.

Transports and Mortgages.

Counties of Demerary and Essequebo.

8TH JULY, 1911.

[FIRST PUBLICATION.]

THE following TRANSPORTS and MORTGAGES are intended to be passed before one of Their Honours the Judges of the Supreme Court of British Guiana on any day after Saturday, the 8th day of July, 1911, which such Judge shall be pleased to appoint, viz.:—

1. By Parbatteah, female, No. 226, ex *Shand*, 1870, of Supply Village, Mahaica district, as the sole surviving legatee under the last will and testament of Parsan, a native of Calcutta, male, East Indian, No. 445, ex *Plassey*, 1880, deceased, TRANSPORT of the west half of lot number 153 (one hundred and fifty-three), part of Pln. Vereeniging, sometimes known as and called Pln. Supply, situate on the west bank of the Mahaica creek, in the county of Demerary, in the colony of British Guiana, the said lot being laid down and defined on a diagram of part of Vereeniging by the Sworn Land Surveyor W. J. Fowler, dated 28th April, 1890, and deposited in the Registrar's Office of British Guiana on the 12th February, 1891, with the building thereon,—to and in favour of Ramkhelawan, male, No. 99,713, ex *Forth*, 1905, residing at Pln. Cane Grove, East Coast, Demerary.

2. By Mildred Farnum, spinster, of lot 78, Hadfield Street, Georgetown, TRANSPORT of the east half of lot number 17 (seventeen), situate in South Freeburg, Werk-en-Rust, city of Georgetown, county of Demerary, with all the buildings and erections thereon,—to and in favour of Manoel Gonsalves, of lot 107, or 2, Bent Street, Georgetown.

3. By Brijmohun, No. 4, ex *Copenhagen*, 1866, a male East Indian immigrant, residing at Anna Catharina Village, West Coast, Demerara, TRANSPORT of lot number 7 (seven), in north section of Government Land in Canal No. 1, said lot being laid down and defined on a plan of certain portions of Government land, in Canals 1 and 2 Polder, in the county of Demerary, and colony of British Guiana by Frank Fowler, acting Crown Surveyor, dated 28th March, 1902, and deposited in the Registrar's Office on 6th May, 1902, no building thereon,—to and in favour of Nasibun, No. 170, ex *Plassey*, 1880, a single East Indian female immigrant, of Canal No. 1, aforesaid.

4. By Phœbe Jack, of Melville village, Wakenaam, Essequebo, as one of the heirs under the last will and testament of Cudjoe Jack, deceased, TRANSPORT of a piece of land part of lot number 23 (twenty-three), of that part of the front lands of Pln. Belle Plaine, situate in the Island of Wakenaam, in the county of Essequebo, now known as the village of Melville, as laid down on a diagram thereof by the Sworn Land Surveyor William Dickson, deposited in the Registrar's Office of the counties of Demerary and Essequebo, said piece of land having a façade of 2½ (two and one-half) roods commencing from the southern boundary of the said lot and extending in a northerly direction by the full depth of the said lot,—to and in favour of Gooljar, male, No. 212, ex *Michael Angelo*, 1869, of Palmyra, Wakenaam, Essequebo.

5. By Joshua Thompson, of lot 89, James Street, Albouystown, in his quality as the duly constituted attorney of Elizabeth Vaughan, widow, of lot 86, Hunter Street, Albouystown, in her own right as having been married in community of property to her husband Isaac Vaughan, deceased, TRANSPORT of an undivided half part or share of and in the west half of lot number 86 (eighty-six), part of that part of Plantation La Penitence, situate on the east bank of the River Demerara, in the colony of British Guiana called Albouy's Town, said lot being laid down and defined on a diagram of part of Albouy's Town made by the Sworn Land Surveyor John Peter Prass, dated 5th June, 1886, and deposited in the Registrar's Office of British Guiana on the 9th day of October, 1886, with one cottage on the west half of the said half lot,—to and in favour of Ramprashad, male, native of this colony, of La Penitence, East Bank, Demerara.

6. By James Rice Sherritt, of Schoon Ord, West Bank, Demerary, and Charles Reynolds Weatherhead, of Plaisance, East Coast, Demerary, a FIRST MORTGAGE on, *firstly*, lot number 79 (seventy-nine), also known as 98 (ninety-eight), situate in Werk-en-Rust District, in the city of Georgetown, county of Demerary and colony of British Guiana and on all the buildings and erections thereon and *secondly*, the east half of lot number 46 (forty-six), situate on Brickdam, Stabroek, in the city of Georgetown, in the county of Demerary, in the colony of British Guiana and as laid down and defined on a diagram by Duncan Fraser, Crown Surveyor, dated 19th of June, 1855, and deposited in the Registrar's Office of the counties of Demerary and Essequebo on the 29th of June, 1885, and on all the buildings and erections thereon,—to and in favour of The British Guiana Mutual Fire Insurance Company, Limited, of lots 27, 28 and 29, corner of Robb and Hincks Streets, Georgetown.

7. By The Official Receiver of British Guiana as guardian of the minors Joao de Cunha and Cecilia de Cunha, two of the legatees under the last will and testament of Ludevina de Cunha, born Mendes, widow, hereto authorised by order of His Honour Sir Henry Alleyne Bovell, Knight, Chief Justice of British Guiana, dated the 14th of December, 1910, TRANSPORT of an undivided half part or share of and in lot number 28 (twenty-eight), section B, in the village of Nabaclis in the county of Demerary, in the colony of British Guiana, and an undivided half part or share of and in the buildings and erections thereon,—to and in favour of Manoel Marques da Silva, of Nabaclis Village, Demerara.

Digitized by Google

8. By Benjamin Bourne, of lot 75, Middle Street, in the city of Georgetown, a FIRST MORTGAGE on the west half of the north half of lot number 88 (eighty-eight), situate in South Cumingsburg District, in the city of Georgetown, in the county of Demerara, with the right of passage to and from the said lot and all the buildings and erections thereon,—to and in favour of The British Guiana Building Society, Limited, of lots 1, 2 and 3, High Street, Georgetown.

9. By John Sobers, of The Constabulary Depôt, Kingston, in the city of Georgetown; a FIRST MORTGAGE on *firstly*, the west half of lot E, part of the south half of Pln. Klien Pouderoyen, *cum annexis*, situate on the west bank of the River Demerara, in the colony of British Guiana, the said lot being shown on a diagram by the Sworn Land Surveyor Henry Ramsford, dated 27th of July, 1852, and deposited in the Registrar's Office of the counties of Demerary and Essequebo on the 29th July, 1852, and all the buildings and erections thereon; and *secondly*, lot number 54 (fifty-four), part of the south half of Plantation Klien Pouderoyen, *cum annexis*, situate on the west bank of the River Demerary, in the colony of British Guiana, said plantation being bounded on the north by Pln. Vreed-en-Hoop, and on the south by Pln. Malgre Tout, the said lot number 54 (fifty-four), being laid down and defined on a plan of the south half of Pln. Klien Pouderoyen, made by Edward C. H. Klautky, Sworn Land Surveyor, dated 23rd January, 1906, and deposited in the Registrar's Office of British Guiana, on the 24th January, 1906, and all the buildings and erections thereon,—to and in favour of The British Guiana Building Society, Limited, of lots 1, 2 and 3, High Street, Georgetown.

10. By Edward Clarke, junior, of Plaisance, East Coast, Demerara, a FIRST MORTGAGE on, *firstly*, the north half of the west half of lot number 20 (twenty), section A, part of the village of Plaisance, situate on the east sea coast of the county of Demerary, in the colony of British Guiana, and all the buildings and erections thereon; and *secondly*, lot number 23 (twenty-three), section B, and lot number 23 (twenty-three), section C, in the village of Plaisance, in the county of Demerary and in the colony of British Guiana, no building thereon,—to and in favour of The British Guiana Building Society, Limited, of lots 1, 2 and 3, High Street, Georgetown.

11. By Joel Rogers, of 34, Howes and Lyng Streets, in the city of Georgetown, a FIRST MORTGAGE on an undivided quarter of the west half of lot number 34, Howes Street, New Charlestown, in the city of Georgetown, and all the buildings and erections thereon; and *secondly*, the south half of the east half of the west half of lot number 34 (thirty-four), Howes Street, New Charlestown, in the city of Georgetown, and all the buildings and erections thereon, which said properties are laid down and described in the books of the Town Clerk of the city of Georgetown as west half of west half lot 34, New Charlestown,—to and in favour of The British Guiana Building Society, Limited, of lots Nos. 1, 2 and 3, High Street, Georgetown.

12. By John Vieira, of lot 5, Camp and Hadfield Streets, TRANSPORT of east half of lot number 5 (five), situate in Newburg, Werk-en-Rust, city of Georgetown, county of Demerary, with all the buildings and erections thereon, subject to a First Mortgage in favour of The British Guiana Mutual Fire Insurance Company, Ltd., dated 10th July, 1909,—to and in favour of Eustace Gordon Woolford, of "Overton" House, Brickdam.

13. By James William Adolphus Barker, bachelor, of lot 51, Norton Street, Georgetown, TRANSPORT of the west half of lot number 43 (forty-three), also known in the Town Books as west half lot number 51, situate in Werk-en-Rust, city of Georgetown, county of Demerary, with all the buildings and erections thereon, save and except the buildings thereon, belonging to Robert Ernest Bowen and Charles Meertins, respectively, and subject to the agreements of lease in favour of the said Robert Ernest Bowen and Charles Meertins, also subject to a First Mortgage passed in favour of The British Guiana Building Society, Limited, on the 20th November, 1909,—to and in favour of Alicia Ann Phillips, wife of T. I. Phillips, both of lot 17, Broad Street, Georgetown.

Registrar's Office of British Guiana, Georgetown, Demerary, this 21st day of June, 1911.

L. C. DALTON,
Registrar.

Counties of Demerary and Essequebo.

1ST JULY, 1911.

[SECOND PUBLICATION.]

THE following TRANSPORTS and MORTGAGES are intended to be passed before one of Their Honours the Judges of the Supreme Court of British Guiana on any day after Saturday, the 1st day of July, 1911, which such Judge shall be pleased to appoint, viz:—

1. By Beendeal, male, native of this colony, of Plantation Abary, East Coast, Demerara, TRANSPORT of lot J, part of the eastern half of the abandoned Plantation Abary, situate on the sea coast east of the Demerary river, in the county of Demerary, bounded on the east by the abandoned Plantation Sans Souci, on the west by the abandoned Plantation Catherine, on the north by the sea, and on the south by the Savannah, said lot being laid down and defined on the diagram made by E. Chalmers, dated 2nd June, 1893, and deposited in the Registrar's Office of British Guiana on the 6th of January, 1894,—to and in favour of Bipat, male, native of this colony, of Plantation Abary, aforesaid.

2. By the Colony of British Guiana, TRANSPORT of lot number 10 (ten), north section of Government land in Canal No. 2, said lot being laid down and defined on a plan of certain portions of Government land in Canals 1 and 2 Polder, in the county of Demerary and colony of British Guiana, by Frank Fowler, acting Crown Surveyor, dated 28th March, 1902, and deposited in the Registrar's Office on the 6th May, 1902,—to and in favour of the estate of Abraham Colonel Miller, deceased.

3. By Alice Elizabeth Miller, widow, of Stewartville, West Coast, Demerary, in her own right as having been married in community of property to and as the sole heiress under the last will and testament of her husband Abraham Colonel Miller, deceased, TRANSPORT of lot number 10 (ten), north section of Government land in Canal No. 2 said lot being laid down and defined on a plan of certain portions of Government Land in Canals 1 and 2 Polder in the county of Demerary and colony of British Guiana, by Frank Fowler, acting Crown Surveyor, dated 28th March, 1902, and deposited in the Registrar's Office on the 6th May, 1902, —to and in favour of Jankipersad, No. 191, ex *Bengollyun*, 1886, and Parshad, No. 67,908, ex *Grecian*, 1894, male Indian immigrants, the former residing at Bagot's Town Village, East Bank, Demerary River, and the latter at Plantation Leonora, West Coast, Demerary.

4. By John D'Abreu, of lot 6 or 8, Water Street, Georgetown, TRANSPORT of the south half of lot number 148 (one hundred and forty-eight), in that part of Georgetown called Lacytown, as laid down and defined on a plan of the Town Districts, situated on the lands of the Vlissengen Estate made by the Sworn Land Surveyor Luke M. Hill, dated 17th June, 1879, and deposited in the Registrar's Office of the counties of Demerary and Essequebo on the First of November, 1879, said plan having been approved of by the Governor and Court of Policy on the 22nd of September, 1879, and deposited in the Registrar's Office aforesaid in pursuance of the provisions of section sixty-four of Ordinance No. 2 of the year 1876, subject to the lien of the Receiver General of British Guiana, with all the buildings and erections thereon, and subject also to a First Mortgage passed on the 22nd May, 1909, in favour of the Demerara Mutual Life Assurance Society, Limited,—to and in favour of Beatrice Allen, the wife of James Allen, of 148, Alexander Street, Lacytown, Georgetown.

5. By Jose De Abreu, of Lodge Village, Demerary, TRANSPORT of a tract of Crown Land, situate, lying and being on the east side of Hog Island, beginning about 195 roods above the mouth of the Awaiacua Creek and extending thence upwards in façade S. 26° 28' W. 50 roods by a mean depth N. 63° 32' W. of 300 roods in the county of Essequebo and colony of British Guiana, and containing fifty acres as shown on a diagram by F. U. Tronchin, acting Government Surveyor, dated the eleventh day of September, 1900, annexed to the Grant (No. 2,564) of the said tract of land issued to the said Jose de Abreu, on the 29th November, 1900,—to and in favour of Isaac Tucker, of Phœnix Village, Leguan, Essequebo.

6. By Phagoo, male, No. 45,090, ex *Rhone*, of Pln. Providence, East Bank, Demerary River, TRANSPORT of lot No. 17 (seventeen), section C, part of Pln. La Grange, *cum annexis*, situate on the west bank of the River Demerary, said lot number 17 (seventeen), section C, being laid down and defined on a diagram of the said plantation by Ewald C. H. Klautky, Sworn Land Surveyor, dated 12th December, 1906, and deposited in the Registrar's Office of British Guiana on the 4th day of March, 1907, no building thereon,—to and in favour of Tahdil, male, No. 75,289, ex *Brenda*, 1896, of Bagotville Village, Canal No. 1, West Bank, Demerary River.

7. By the Official Receiver of British Guiana as assignee of the property of Khiratee, insolvent, TRANSPORT of an undivided half of the west half of lot number 95 (ninety-five), La Penitence Street,

Digitized by Google

Albouystown, with (4) four buildings and one small bathroom situate on the north side of the said half lot,—to and in favour of William Tang, of said lot 95, La Penitence Street, aforesaid.

8. By Percy Claude Wight, of Epworth House, Brickdam, a FIRST MORTGAGE on the eastern halves of the concession or lots numbers 41 (forty-one) and 42 (forty-two), situate in High Street, Cumingsburg, with all the buildings thereon as at present railed in,—to and in favour of The Demerara Mutual Life Assurance Society, Limited, of lots 1 and 2, High Street, Georgetown.

9. By Gregorio Bettencourt, of the Tower Hotel, Georgetown, TRANSPORT of lot 297 (two hundred and ninety-seven), in South Cumingsburg District, in the city of Georgetown, county of Demerary, and colony of British Guiana and all the buildings and erections thereon,—to and in favour of George Forraster King, of Bagotstown, East Bank, Demerary.

10. By Jose Soares, of 21, Broad Street, New Charlestown, Georgetown, a FIRST MORTGAGE on west half of lot number 149 (one hundred and forty-one), in that part of Georgetown called Lacytown as laid down and defined on the plan of the Town Districts, situated on the lands of the Vlissengen estate, made by the Sworn Land Surveyor, Luke M. Hill, dated 17th June, 1879, and deposited in the Registrar's Office of the counties of Demerary and Essequebo on the 1st November, 1879, said plan having been approved of by the Governor and Court of Policy on the 22nd September, 1879, and deposited in the Registrar's Office aforesaid, in pursuance of the provisions of section sixty-four of Ordinance No. 2 of the year 1876, with all the buildings and erections thereon,—to and in favonr of The British Guiana Mutual Fire Insurance Company, Limited, of lots 27, 28 and 29, corner of Robb and Hincks Streets, Georgetown.

11. By Moses Adonis Kingston, of 35, Howes Street, in the city of Georgetown, in his own right as having in marriage in community of property his wife Christina Kingston, born Bullen, deceased, and as father and natural guardian of his minor children Ada Amanda Kingston and Elfreda Christina Kingston, and as having adiated on their behalf the estate of their mother the said Christina Kingston, who died on the 1st day of April, 1911, intestate, hereto duly authorised by Order of His Honour Sir Henry Alleyne Bovell, Knight, Chief Justice of British Guiana, dated the 23rd day of May, 1911, a FIRST MORTGAGE on east half of the concession or lot number 35 (thirty-five), also known as 67 (sixty-seven), in the Town Books situate in Charlestown District, in the city of Georgetown, and all the buildings and erections thereon,—to and in favour of The British Guiana Building Society, Limited, of lots Nos. 1, 2 and 3, High Street, Georgetown.

12. By Lionel Parks Jordan Roach, of 178, Alexander Street, Georgetown, TRANSPORT of north half of lot number 178 (one hundred and seventy-eight), in Alexander Street, Lacytown, in the city of Georgetown, county of Demerary and colony of British Guiana, with all the buildings and erections thereon,—to and in favour of Thomas Mendes, of 114, Regent Street, Lacytown, Georgetown.

13. By Thomas Mendes, of lot 142, Sixth Street, Albert Town, Georgetown, a FIRST MORTGAGE on *firstly*, the north half of lot number 178 (one hundred and seventy-eight), in Alexander Street, Lacytown, in the city of Georgetown, county of Demerary and colony of British Guiana and all the buildings and erections thereon; and *secondly*, the east half of lot number 114 (one hundred and fourteen), in that part of Georgetown called Lacytown, as laid down and defined on the plan of the Town Districts, situated on the lands of the Vlissengen Estate made by the Sworn Land Surveyor Luke M. Hill, dated 17th June, 1879, and deposited in the Registrar's Office of the counties of Demerary and Essequebo on the first of November, 1879, said plan having been approved of by the Governor and Court of Policy on the 22nd of September, 1879, and deposited in the Registrar's Office aforesaid in pursuance of the provisions of section sixty-four of Ordinance No. 2 of the year 1876 and on all the buildings and erections thereon, the said east half of lot number 114 being subject to the lien of the Receiver General of British Guiana,—to and in favour of The British Guiana Mutual Fire Insurance Company, Limited, of lots 27, 28 and 29, corner of Robb and Hincks Streets, Georgetown.

14. By Henry Hamilton Laurence of No. 7, Commerce Street, Georgetown, as the duly constituted attorney in this colony of Alexander Russell Gilzean, TRANSPORT of north half of lot number 138 (one hundred and thirty-eight), part of Plantation Lima, situate on the west sea coast of Essequebo formerly known as Plantation Hope, said lot being down and defined on a diagram made by John Peter Prass, Sworn Land Surveyor, and deposited in the Registrar's Office of British Guiana on the 15th April, 1897,—to and favour of Sanicherry, singlewoman, native of this colony, of lot 138, Plantation Lima, aforesaid.

15. By Henry Hamilton Laurence, of No. 7, Commerce Street, Georgetown, as the duly constituted attorney in this colony of Alexander Russell Gilzean, TRANSPORT of south half of lot number 138 (one hundred and thirty-eight), part of Plantation Lima, situate on the west sea coast of Essequebo, formerly known as Plantation Hope, said lot being laid down and defined on a diagram made by John Peter Prass, Sworn Land Surveyor, and deposited in the Registrar's Office of British Guiana on the 15th April, 1897,—to and in favour of Sookdiah, widow, native of this colony, of lot 138, Plantation Lima, aforesaid.

16. By Cecilia Gordon, widow, and Letitia Rodgers, singlewoman, both of Buxton, East Coast, Demerary, in their own right and as two of the heiresses, *ab intestato*, of their deceased sister Jane Nedd, and by Fanny Ann Tull, singlewoman, also of Buxton, East Coast, and Diana Fraser, singlewoman, of Plaisance Village, East Coast, Demerara, the other two heiresses, *ab intestato*, of the said Jane Nedd, deceased, TRANSPORT of three undivided tenth parts or shares ($\frac{3}{10}$) of and in lot number 45 (forty-five), part of the plantation or estate called Bachelor's Adventure, situate on the east sea coast of the county of Demerary and colony of British Guiana, bounded on the east by Plantation Paradise, on the west by Plantation Enterprise, on the north by the sea, and on the south by Crown lands, the said lot 45 being laid down and defined on a plan of part of Plantation Bachelor's Adventure, East Coast, Demerary, British Guiana, surveyed and paaled off at the request of the proprietors, by Ewald C. H. Klautky, Sworn Land Surveyor, dated 9th January, 1907, and deposited in the Registrar's Office of British Guiana on the 12th day of February, 1907, no building thereon,—to and in favour of Jaipaul, male, No. 74,354, ex *Lena*, 1896, of Paradise, East Coast, Demerary.

17. By Missy Herod and Kitty Herod, singlewomen, of Buxton Village, East Coast, Demerary, TRANSPORT of an undivided fourth ($\frac{1}{4}$) part or share of and in lot number 34 (thirty-four), part of the plantation or estate called Bachelor's Adventure situate on the east sea coast of the county of Demerary, in the colony of British Guiana bonnded on the east by Pln. Paradise, on the west by Plantation Enterprise, on the north by the sea and on the south by Crown lands, said lot 34 being laid down and defined on a plan of part of Plantation Bachelor's Adventure, East Coast, Demerary, British Guiana, surveyed and paaled off at the request of the proprietors by Ewald C. H. Klautky, Sworn Land Surveyor, dated 9th January, 1907, and deposited in the Registrar's Office of British Guiana on the 12th day of February, 1907, no buildings thereon,—to and in favour of Ramchhabila, male, No. 38,524, ex *Sheila*, 1888, and Ramdalin, male, No. 38,525, ex *Sheila*, 1888, of Bachelor's Adventure, aforesaid.

18. By William Bovell Payne, of lot 9, Croal Street, Georgetown, TRANSPORT of the east half of lot number 220 (two hundred and twenty), and lot number 221 (two hundred and twenty-one), in that part of Georgetown called Lacytown as laid down and defined on the plan of the Town Districts, situate on the lands of the Vlissengen Estate made by the Sworn Land Surveyor Luke M. Hill, dated 17th June, 1879, and deposited in the Registrar's Office of the counties of Demerary and Essequebo on the 1st November, 1879, said plan having been approved of by the Governor and Court of Policy on the 22nd of September, 1879, and deposited in the Registrar's Office aforesaid in pursuance of section 64 of Ordinance No. 2 of the year 1876, with all the buildings and erections thereon, subject to the lien of the Receiver General of British Guiana,—to and in favour of Joao Pedro Santos, of 75, Main Street, Georgetown.

Registrar's Office of British Guiana, Georgetown, Demerara, this 16th day of June, 1911.

L. C. DALTON,
Registrar.

Counties of Demerary and Essequebo.

24TH JUNE, 1911.

[THIRD PUBLICATION.]

THE following TRANSPORTS and MORTGAGES are intended to be passed before one of Their Honours the Judges of the Supreme Court of British Guiana on any day after Saturday, the 24th day of June, 1911, which such Judge shall be pleased to appoint, viz :—

1. By Gerald Adolphus Spencer, of Plantation

Digitized by Google

L'Union, Essequebo, TRANSPORT of, *firstly*, lots numbers 1 (one), 2 (two), 3 (three), 4 (four), 5 (five), 6 (six), 7 (seven), 8 (eight), 9 (nine), 10 (ten), 11 (eleven), 12 (twelve), 13 (thirteen) and 14 (fourteen), section C, Huist'Dieren and Middlesex, situate on the west bank of the Essequebo river, in the county of Essequebo and colony of British Guiana, the said lots being laid down and defined on a plan of the said plantation by William Chalmers, Assistant Crown Surveyor, dated 15th November, 1881, and deposited in the Registrar's Office of British Guiana on the 13th September, 1882, and *secondly*, lots B and C, parts of the lands of Plantation Huist'Dieren, *cum annexis*, situate on the left bank of the river Essequebo, in the county of Essequebo and colony of British Guiana, said lots being laid down and defined on a plan of the said plantation by L. S. Hohenkerk, Government Surveyor, dated 26th November, 1907, and deposited in the Registrar's Office on 24th February, 1909,—to and in favour of David Foo, of Johanna Cecilia, Essequebo.

2. By Thomas Mayers, of La Grange, West Bank, Demerary river, TRANSPORT of lots numbers 52 (fifty-two), 53 (fifty-three), 54 (fifty-four) and 62 (sixty-two), section B, part of Plantation La Grange, *cum annexis*, situate on the west bank of the river Demerary, said lots numbers 52 (fifty-two), 53 (fifty-three), 54 (fifty-four) and 62 (sixty-two), being laid down and defined on a diagram of the said plantation by Ewald C. H. Klautky, Sworn Land Surveyor, dated 12th December, 1906, and deposited in the Registrar's Office of British Guiana on the 4th day of March, 1907,—to and in favour of Luchminea, singlewoman, No. 87,277, ex *Mersey*, 1900, of La Grange, aforesaid.

3. By Jhabbu, No. 92,649, ex *Main*, 1902, Madho, No. 92,766, ex *Main*, 1902, Kanga, No. 4,571, ex *Hydrabad*, 1894, male East Indian immigrants, and Joseph De Souza, all of Plantation Tenez Ferme, TRANSPORT of an undivided fourth (¼) part or share of and in a piece of land 16 (sixteen) roods in façade part of Plantation Tenez Ferme, situate in Canal No. 1, west bank of the Demerara river, in the county of Demerary and colony of British Guiana, the said 16 (sixteen) roods of land commencing at a point 75 (seventy-five) roods from the eastern boundary of the said plantation and extending in a westerly direction by the whole depth of the said plantation, no buildings thereon,—to and in favour of Jowahir, male, No. 34,418, ex *British Peer*, 1887, of Tenez Ferme, aforesaid.

4. By Ramjeawon, male, No. 306, ex *Syria*, 1876, of Melville, Mahaica, TRANSPORT of an undivided third (⅓) of three undivided tenth parts or shares (3/10) of and in the abandoned Plantation Ragenbach, situate on the east bank of the Mahaica creek, on the east coast of the county of Demerary and bounded on the north by Brock-en-water land, on the south by Frederick Johanna, on the east by Glazier's Lust, and on the west by Mahaica creek and being one hundred roods in façade,—to and in favour of Jose Joaquin Henriques, of Virginia village, Mahaica.

5. By The Colony of British Guiana, TRANSPORT of lot number 163 (one hundred and sixty-three) on the eastern half of Plantation Triumph, situate on the east sea coast of the county of Demerary in the colony of British Guiana, said lot being laid down and defined on a plan of a portion of the said plantation by James A. P. Bowhill, acting Fourth Government Surveyor, dated 19th October, 1901, and deposited in the Registrar's Office of British Guiana on the 15th October, 1902,—to and in favour of Dhorha, No. 58,814, ex *Elbe*, 1893, a male East Indian immigrant, residing on Plantation Triumph, aforesaid.

6. By Lutchmeepersaud, male, East Indian, in his capacity as one of the joint and several executors under the last will and testament of Tula, male, No. 12,693, ex *North*, 1882, deceased, TRANSPORT of lot number 36 (thirty-six), section A, lot number 28 (twenty-eight), section B, and lot number 29 (twenty-nine), section C, which form one lot in the village of Good Intent, West Bank, in the county of Demerary and in the colony of British Guiana, no buildings or erections thereon,—to and in favour of Fooljharia, female, singlewoman, No. 91,213, ex *Ems*, 1901, of Good Intent Village, West Bank, Demerara.

7. By Theodore Adolphus Chung Schee, of Hyde Park, East Bank, Rio Demerary, TRANSPORT of four roods of land façade by seven hundred and fifty roods in depth forming part of the abandoned plantation Hyde Park, situate on the east bank of the River Demerary, bounded on the north by the lands of John Mills and on the south by the lands of Charles Fikken, with all the buildings and erections thereon, —to and in favour of Chung Wee, of Caledonia, Pomeroon, Essequebo.

8. By George Alexander White, of Aurora Village, in the county of Essequebo, TRANSPORT of lot No. 41 (forty-one), part of the village of Aurora, in the county of Essequebo and colony of British Guiana, said lot measuring five and a half (5½) roods in façade and thirty-two (32) roods in depth, bounded on the north by lot 40, lands forming part of the said Village of Aurora, and belonging to Martha Thomas, on the south by lot 42, lands also forming part of the village of Aurora aforesaid, and belonging to Mary Garnett, on the east by the public road, and on the west by other lands forming part of Plantation Aurora, in the county of Essequebo and colony of British Guiana,—to and in favour of Karimbux, native born East Indian, also of Aurora village, aforesaid.

9. By Richard David Nurse, of lot 147, Robb Street, Bourda, Georgetown, TRANSPORT of the east half of lot number 72 (seventy-two,) in that of part of Georgetown called Bourda, as laid down and defined on a plan of the Town Districts, situated on the lands of the Vlissengen estate, made by the Sworn Land Surveyor Luke M. Hill, dated 17th June, 1879, and deposited in the Registrar's Office of the counties of Demerary and Essequebo on the 1st November, 1879, said plan having been approved of by the Governor and Court of Policy on the 22nd September, 1879, and deposited in the Registrar's Office aforesaid in pursuance of the provisions of section 64 of Ordinance No. 2 of the year 1876, with all the buildings and erection thereon,—to and in favour of Jose Jorge Gonsalves, of lot 37, Bentinck Street, Georgetown.

10. By Antonio Gonsalves dos Santos, of lot 82, Adelaide Street, Georgetown, a FIRST MORTGAGE on the south half of lot number 10 (ten,) Werk-en-Rust District in the city of Georgetown, also known in the Town Books as south half of lot 10, in Newburg District, Werken-en-Rust Ward, with all the buildings and erections thereon,—to and in favour of Joao Pedro Santos, of 75, Main Street, Georgetown.

11. By the Colony of British Guiana, TRANSPORT of house lot number 12 (twelve), Section B, part of Plantation Clonbrook situate on the east sea coast of the county of Demerara and colony of British Guiana, said lot being laid down and defined on a plan of a portion of the front lands of the said plantation by James A. P. Bowhill, Government Surveyor, dated 3rd December, 1909, and deposited in the Registrar's Office on the 28th day of April, 1910,—to and in favour of the Official Receiver of British Guiana as Assignee of the property of Sakuldeep, m., 31,983, ex *Foyle*, 1886, Insolvent.

12. By the Official Receiver of British Guiana as as Assignee of the property of Sakuldeep, Insolvent, TRANSPORT of house lot number 12 (twelve), Section B, part of Plantation Clonbrook, situate on the east sea coast of the county of Demerary and colony of British Guiana said lot being laid down and defined on a plan of a portion of the front lands of the said Plantation by James A. P. Bowhill, Government Surveyor, dated 3rd December, 1909, and deposited in the Registrar's Office on the 28th day of April, 1910, with the buildings and erections thereon,—to and in favour of Sirikissoon (m.), No. 55,799, ex *Jura*, 1892, of Clonbrook, East Coast, Demerara.

13. By the Official Receiver of British Guiana acting under the authority of Ordinance No. 24 of 1905, as representing the estate of Birodhi, male Indian immigrant, No. 62,205, ex *Avoca*, 1894, deceased, TRANSPORT of lot No. 31 (thirty-one), part of Plantation Best, situate on the west bank of the River Demerara, in the county of Demerara, and colony of British Guiana, said lot being laid down and defined on a plan of a portion of the said plantation by C. M. Shannon, acting Government Surveyor, dated the 19th October, 1901, and deposited in the Registrar's Office on the 15th October, 1902, with no building thereon,—to and in favour of Bisasur, male Indian immigrant, No. 47,332, ex *Avoca*, 1890, of Pln. Best, West Bank, Demerara.

14. By Edward Adolphus Ashby, of lot 16, Lodge Village, TRANSPORT of south half of west half of lot number 16 (sixteen), north side Lodge, in the Lodge Village District, in the County of Demerary, and in the colony of British Guiana, no buildings thereon,—to and in favour of Henry Blenman, of lot 17, Lodge Village, aforesaid.

15. By the Colony of British Guiana, TRANSPORT of Pln. Rosetta, *cum annexis*, situate in Canal number 2, on the west bank of the River Demerary, no buildings thereon,—to and in favour of John Ernest Tinne, Evelyn Stuart Parker and John Abraham Tinne, carrying on business in copartnership in this colony under the name, style and firm of Sandbach, Parker & Company.

16. By John De Freitas Velloza, of 316, East Street, Georgetown, TRANSPORT of the west half of the north half of lot number 88 (eighty-eight), situate in South Cumingsburg district, in the city of Georgetown, in the county of Demerara, with the right of passage to and from the said lot with all the buildings

Digitized by Google

and erections thereon,—to and in favour of Benjamin Bourne, of lot 75, Middle Street, Georgetown.

17. By George Francisco Farinha, of 106, Smyth Street, Georgetown, TRANSPORT of the south half of lot 16 (sixteen) or 19 (nineteen), situate in Werk-en-Rust District in the county of Demerary with all the buildings and erections thereon, subject to a First Mortgage in favour of The British Guiana Mutual Fire Insurance Company, Limited, dated the 2nd May, 1910, and subject also to an Agreement of Lease in favour of Nemer Elies,—to and in favour of Eliza De Freitas, widow, of Goed Fortuin, west bank, Demerary River.

18. By Joao de Souza Henriques, of Plaisance, East Coast, Demerara, TRANSPORT of the west half of lot number 13 (thirteen), section A, west half of lot number 6 (six), section B, west half of lot number 6 (six), section C, which form one-half of a share in the Village of Plaisance, in the county of Demerara and colony of British Guiana, with the buildings and erections thereon, subject to a First Mortgage passed thereon, dated 16th January, 1909, in favour of The Hand-in-Hand Fire Insurance Company, Limited,—to and in favour of Percy Claude Wight, of Epworth House, Brickdam.

19. By Manoel Luiz Pestana, of Princess and High Streets, Georgetown, TRANSPORT of, *firstly*, half of lot number 42 (forty-two), situate on the south canal dam, Werk-en-Rust District, Georgetown, Demerary, with all the buildings and erections thereon, and *secondly*, the middle part of lot number 92 (ninety-two), in Cumingsburg District in the city of Georgetown and county of Demerary, with all the buildings and erections thereon, subject to a First Mortgage passed on the 30th May, 1908,—to and in favour of the Estate Pierre Louis De Saffon, deceased, —to and in favour of Percy Claude Wight, of Epworth House, Brickdam.

20. By Duncan Macrae Hutson, of lot 40, Brickdam, in the city of Georgetown, a FIRST MORTGAGE on the east halves of lots numbers 38 (thirty-eight), and 41 (forty-one), known on Hilhouse's Chart as 80 (eighty) and 81 (eighty-one) A, in Kingston, city of Georgetown, county of Demerary, and all the buildings and erections thereon,—to and in favour of The British Guiana Building Society, Limited, of lots 1, 2 and 3, High Street, Georgetown.

21. By Pedro Vincente Figueira, of 7, New Market Street, in the city of Georgetown, a FIRST MORTGAGE on the west half of lot number 138 (one hundred and thirty-eight), situate in Bourda, in the city of Georgetown, and all the buildings and erections thereon,—to and in favour of The British Guiana Building Society, Limited, of lots 1, 2 and 3, High Street, Georgetown.

22. By The British Guiana Pawnbroking and Trading Company, Limited, of lot 3, High Street, Newtown, in the city of Georgetown, TRANSPORT of the west half of lot number 46 (forty-six), in that part of Georgetown called Bourda as laid down and defined on the plan of the Town District situated on the lands of the Vlissengen estate made by the Sworn Land Surveyor Luke M. Hill, dated 17th June, 1879, and deposited in the Registrar's Office of the counties of Demerary and Essequebo on the 1st November, 1879, said plan having been approved of by the Governor and Court of Policy on the 22nd of September, 1879, and deposited in the Registrar's Office aforesaid in pursuance of the provisions of section sixty-four of Ordinance No. 2 of the year 1876, and all the buildings and erections thereon,—to and in favour of Mabel Mary Matilda Gordon, Phyllis Elizabeth Gordon and Emily Rosaline Elizabeth Gordon, spinsters of Pomeroon.

23. By Joaquina Gomes Fernandes, widow, of lot 5, Princes Street, Georgetown, and William Fernandes, of lot 44, Water Street, Georgetown, as executrix and executor, respectively, under the last will and testament of Manoel Fernandes, deceased, TRANSPORT of south half of the lot formerly known as number 23 (twenty-three), but now as 55 (fifty-five), also known in the Town Books as south half lot 23, or south west part lot 55, situate in Charlestown, city of Georgetown, county of Demerary, and all the buildings and erections thereon, bounded on the north by the other half of the said lot, and on the south by the public street, measuring 207 feet in length by 51 feet in breath, subject to a First Mortgage passed to The British Guiana Mutual Fire Insurance Company, Limited, on the 12th December, 1908,—to and in favour of Antonio Teixeira Da Silva, of Bartica Town.

24. By George Liverpool, of Friendship, East Coast, Demerary, TRANSPORT of an undivided half part or share of and in lot number 54 (fifty-four), part of the plantation or estate called Bachelor's Adventure, situate on the east sea coast of the county of Demerary, bounded on the east by Plantation Paradise, on the west by Plantation Enterprise, on the north by the sea and on the south by Crown lands, the said lot 54 (fifty-four), being laid down and defined on a plan of part of Plantation Bachelor's Adventure, East Coast, Demerary, British Guiana, surveyed and paaled off at the request of the proprietors by Ewald C. H. Klautky, Sworn Land Surveyor, dated 9th January, 1907, and deposited in the Registrar's Office of British Guiana on the 12th day of February, 1907, no building thereon,—to and in favour of Rampersaud, male, No. 191, ex *York*, 1859, of Paradise, and Ramkissoonsing, male, No. 359, ex *Rohilla*, 1876, of Bachelor's Adventure, East Coast, Demerary.

Registrar's Office of British Guiana, Georgetown, Demerary, this 9th day of June, 1911.

L. C. DALTON,
Registrar.

County of Berbice.

1ST JULY, 1911.

[SECOND PUBLICATION.]

THE following TRANSPORT and MORTGAGE are intended to be passed before one of Their Honours the Judges of the Supreme Court of British Guiana on any day after Saturday, the 1st day of July, 1911, which such Judge shall be pleased to appoint, viz.:—

1. By George Edward Weddall, bachelor, of Coburg Street, New Amsterdam, Berbice, TRANSPORT of part of the front half of lot number 5 (five), situate in that part of the town of New Amsterdam called Smyth Town, bounded on the east by lands formerly owned by John Mendonça, but now owned by Robert Jones and Hugh Lindsay Franck, respectively, on the west by land formerly owned by John Galloway, but now owned by George Lavalie Grandsoult, on the north by the drain dividing lots numbers 4 (four) and 5 (five), and on the south by the drain running along the street, with the buildings thereon,—to and in favour of Francis Sam, of Pitt Street, New Amsterdam, Berbice.

2. By The Rose Hall Estate, Limited (in Liquidation), whose registered office is situate at 21, Mincing Lane, in the city of London, England, a FIRST MORTGAGE on, *firstly*, all that sugar estate or plantation called Rose Hall, situate on the east side of Canje creek, within the county of Berbice, and known on the general chart thereof as lot number 5, containing by estimation three hundred and thirty-three acres of land or thereabouts, also the right, title and interest obtained by William Alves, deceased, from James Fraser, also deceased, of the lot of land number 16 (sixteen), formerly called Belladrum, situate on the east sea coast canal, and now also forming part of said Plantation Rose Hall, with all the cultivation, buildings, machinery and other appurtenances to the said plantation appurtaining and belonging, save and except a piece of land, situate on said Plantation Rose Hall, being part of the field known on the estate as number 5, bounded on the south by the public road, and on the east by the draining trench of said estate, and measuring one hundred and fifty feet from said public road and three hundred feet from said draining trench, transported on the seventh day of November, one thousand eight hundred and thirty-five, to the Right Reverend the Lord Bishop of Barbados and the Leeward Islands, save and except also 720 (seven hundred and twenty) Rhynland roods of land, being part of said Plantation Rose Hall, laid down on a diagram made by the Sworn Land Surveyor, John Peter Prass, dated 19th October, eighteen hundred and sixty-five, and deposited in the Registrar's Office of Berbice, aforesaid, on the thirtieth November, eighteen hundred and sixty-five, transported on the eighth day of February, one thousand eight hundred and sixty-six, to the Right Reverend the Lord Bishop of the Diocese of Guiana and his successors in office for ever for ecclesiastical purposes, and save and except also one acre of land, part of said Plantation Rose Hall, commencing 2½ (two and a half) roods below the Church land lower boundary and extending downwards 14·25 roods by a depth of 21·06 roods the said one acre of land being laid down and defined on a diagram by the Sworn Land Surveyor William Chalmers, dated twenty-third February, Eighteen Hundred and Seventy, and deposited in the Registrar's Office of the county of Berbice, on the sixteenth day of April, Eighteen hundred and Seventy, transported on the ninth day of May, One thousand eight hundred and Seventy, to the Vestry of the Parish of Saint Patrick, in the county of Berbice, in the colony of British Guiana, in trust for the sole use and benfit of the Rector of said Parish for the time being, and his successors, in terms and for the purposes of the Parsonage Houses Ordinance, 1868; *secondly*, the Sugar Plantation Reliance, *cum annexis*, being lot number 6 (six,) containing five hundred acres of land, more or less, situate on the east bank of the Canje Creek, in the county of Berbice, and lot number 18 (eighteen,)

Digitized by Google

situate on the east sea coast canal, containing five hundred acres of land, more or less, and also lot number 20 (twenty,) situate on the east sea coast canal, containing 500 acres of land more or less, with the buildings, cultivation, machinery, dead and live stock, and other appurtanauces thereto belonging save and except a piece of land part of the said Plantation Reliance transported to the Colony of British Guiana on the 2nd day of September, 1875; *thirdly*, lot number 14 (fourteen,) situate on the east sea coast canal and now forming part of the said Plantation Rose Hall; *fourthly*, lot number 18 (eighteen,) or Zorg-en-Hoop, and the lower half of lot number 19 (nineteen,) or St. Jan, situate on the east bank of the Canje Creek in the county of Berbice, the said lot number 18 (eighteen) or Zorg-en-Hoop, and lot number 19 (nineteen) or St. Jan, now known by the name of New Forest, being laid down and defined on a diagram made by the Sworn Land Surveyor John Peter Prass, dated the 29th October, 1883, and deposited in the Registrar's Office of British Guiana, New Amsterdam, on the 16th day of November, 1883, save and except all such parts of the said two lots of land (numbering 18 and 19) as have been sold and transported to other parties; *fifthly*, the sugar Plantation Cane Field, *cum annexis*, being and comprising those lots or portions of land known on the general chart of the some time District, now county of Berbice, as numbers 3 (three) and 4 (four) on the east bank of the river Canje; the windward half of lot number 10 (ten) on the east coast grand canal commonly known as Tapinsburg, and the south half of lot number 12 (twelve), in the same east coast grand canal all situate in the county of Berbice, together with the buildings, cultivation, dead and live stock, and further appurtenances thereto *belonging save* and except a piece of land measuring 288 Rhynland roods as laid down on a diagram by the Sworn Land Surveyor John Peter Prass, dated 18th October, 1865, and deposited in the Registrar's Office of British Guiana on the 23rd day of September, 1881, then about to be transported to the Lord Bishop of Guiana, and subject to a certain agreement of lease between Alexander Russell Gilzean and Isabella Gill, the wife of William Johnson Gill, dated 14th October, 1897, and an agreement modifying same, dated 2nd June, 1899; *sixthly*, the Sugar Plantation Smithson's Place, *cum annexis*, comprising the lands, cultivation, buildings, live and dead stock, and all further appurtenances whatever, situate in the county of Berbice, in the colony of British Guiana; *seventhly*, lot letter S, as laid down on a diagram by the Sworn Land Surveyor William Downer, dated 18th July, 1845, and deposited in the Registrar's Office of Berbice, save and except a portion of said lot letter S, as transported on the 28th January, 1854, to the Rev. John Wood, on behalf of the Wesleyan Methodist Missionary Society and save and except such portions of lot letter S, as are laid down on a diagram by the Sworn Land Surveyor William Chalmers, dated 3rd April, 1867; *eightly*, parts of Pln. Cumberland, or lot number 2 (two), situate on the east bank of the Canje creek, in the county of Berbice, laid down on a diagram by William Downer, Sworn Land Surveyor, dated 18th July, 1845, deposited in the Registrar's Office of Berbice, as Letters T, containing 40 (forty) acres and U, containing 9 (nine) acres and 184 (one hundred and eighty-four) roods, together with the buildings (if any) thereon save and except such parts of the said two last mentioned portions of Plantation Cumberland, as have been sold and transported to other parties; *ninthly*, Plantation Prospect, *cum annexis*, being all that sugar plantation or estate called Prospect, or lot number 6 (six), situate on the east sea coast canal in the county of Berbice, and one moiety of the western half of lot number 8 (eight), situate in the said Canal, that is to say, the northern moiety extending from the Cabbage Walk of Pln Prospect, to the east sea coast canal, also 12 (twelve) *roods* in breadth of land extending from the Pln. Smithson's Canal, commencing at the Prospect sideline and running to the Canje creek, being part of Pln. Cumberland, formerly called Groenendaal, with the buildings and erections thereon, save and except such portions of the said premises hereinbefore described as have been sold but not yet transported, all of which said several plantations lots and portions of land are amalgamated and are now worked together as one sugar plantation or estate, and are called and known by the name of Pln. Rose Hall, *cum annexis*, as appears by certificate of amalgamation dated 2nd December, 1897; *tenthly*, all and singular the cultivation, live and dead stock and the fixed and moveable buildings, erections, machinery, plant, implements, utensils, instruments, packages, stores, effects, and things which now are or hereafter may be appurtenant or appendant to the said plantations and lands and each of them respectively or which now are or hereafter may be owned and used by the Company in for or in connection with the maintenance, working and management thereof, respectively, subject to a lease dated the 5th day of October, 1908, of all the lands part of the abovenamed Plantations Canefield, Smithson's Place and Prospect, in the county of Berbice, and now fenced in with wire together with the buildings on the said Plantation Canefield, known as the Manager's House and the stables and garden attached and water tanks and the seven-room range in the house yard of Canefield aforesaid and the two room passage in the pasture of Smithson's Place, at present used for cattle with the right of ingress and egress for William Johnson Gill, his servants and cattle, at all times through and along the dam situated between the cane field west side-line and the Prospect side-line and running out to the Canje Public Road made and entered into on the 5th day of October, 1908, between the Company and the said William Johnson Gill for a term of ten years from the 1st April, 1907,—to and in favour of Booker Brothers, McConnell and Company, Limited, whose registered office is at 21, Mincing Lane, in the city of London, in England and who carry on business at lot 52 and elsewhere in Water Street, in the city of Georgetown.

Registrar's Office of British Guiana, New Amsterdam, Berbice, this 16th day of June, 1911.

L. C. DALTON,
Registrar.

County of Berbice.

24TH JUNE, 1911.

[THIRD PUBLICATION.]

THE following TRANSPORT is intended to be passed before one of Their Honours the Judges of the Supreme Court of British Guiana on any day after Saturday, the 24th day of June, 1911, which such Judge shall be pleased to appoint, viz:—

1. By Jane Mary Ann Hicken, born Bevaun, of lot 7, Lamaha Street, Albert-town, Georgetown, widow, and Isabella Stewart Walsh, born Bevaun, of Victoria Village, East Coast, Demerara, widow, as the sole heirs *ab intestato* of their deceased sister Ethel Sylvia Bevaun, TRANSPORT of the northern front quarter of lot number 10 (ten), with the buildings and erections thereon, situate in that part of the town of New Amsterdam called Smyth Town, bounded east by the property of Letitia Stewart, west by the property of C. H. Strutt, north by the trench dividing lots numbers nine and ten and south by the street running through the centre of said lot number ten,—to and in favour of Sirtaje, singlewoman, No. 73,401, ex *Jura*, 1895, of lot 10, Church Street, New Amsterdam, Berbice.

Registrar's Office of British Guiana, New Amsterdam, Berbice, this 9th day of June, 1911.

L. C. DALTON,
Registrar.

Execution Sales.

BY THE REGISTRAR.

Counties of Demerary and Essequebo.

[FIRST PUBLICATION.]

PURSUANT to an Order granted by His Honour Sir Henry Alleyne Bovell, Knight, Chief Justice of British Guiana, bearing date 16th day of May, 1911, on the petition of Antonio Gonsalves Branco, an inhabitant of the colony of British Guiana, plaintff.

I, the undersigned Registrar of British Guiana, or my lawful deputy, will expose for sale to the highest bidder, in presence of a Sworn Clerk or Assistant Sworn Clerk, at the Victoria Law Courts, in the city of Georgetown, on Monday, the 10th day of July, 1911, at 12 o'clock, noon:—

In behalf of the abovenamed petitioner *versus* J. E. Brathwaith, also an inhabitant of the colony aforesaid:—An undivided half of south half lot 28, Charlestown, Georgetown, save and except the buildings and erections thereon and save and except all leases held by all persons whatsoever.

All persons having any right, title, interest or claim in and to the above property, and who may have just grounds to oppose the sale thereof, are hereby required to do so in due *form* of law at the Registrar's Office in Georgetown, within fourteen days after the first Saturday's advertisement, setting forth his, her or their reasons of opposition in writing duly signed by a Barrister-at-Law or Solicitor, and thereafter to proceed according to law. Those inclined to purchase will attend at the time and place beforementioned.

Payment must be made as follows:—One hundred

Digitized by Google

dollars and under, Cash; exceeding $100 the purchaser or purchasers shall, unless they pay the purchase money at the time of the sale, forthwith deposit with the Marshal 25 per cent. of the purchase money and shall, if the purchase money does not exceed the sum of $500, pay the balance by three equal instalments from the day of sale, with interest at the rate of six per cent. per annum at the expiration of one, two and three months, respectively, and if the purchase money exceeds the sum of $500, he shall pay such balance with such interest by three equal instalments at the expiration of two, four and six months, respectively.

In the event of the purchaser making any default in payment of any of the instalments, the amount of the deposit shall be forfeited and the property may, after being re-advertised, be put up for sale at auction and sold.

Registrar's Office of British Guiana, Georgetown, Demerary, this 21st day of June, 1911.

L. C. DALTON,
Registrar.

[FIRST PUBLICATION.]

PURSUANT to writ of execution in the matter following:—

I, the undersigned Registrar of British Guiana, or my lawful deputy, will expose for sale to the highest bidder, in presence of a Sworn Clerk, or Assistant Sworn Clerk, at the Victoria Law Courts, in the city of Georgetown, on Monday, the 10th day of July, 1911, at 12 o'clock, noon:—

In behalf of the Chairman of the Local Authority of the Relief and Support Country District *versus* the proprietor of a piece of land measuring 2 roods façade by 750 roods deep, bounded on the north by land belonging to the heirs of Elsie Frederick, on the south by land belonging to Fredk. Solomon, on the east by Crown land and on the west by the Demerara River, the said piece of land being situate at Support, in the Relief and Support Country District:—A piece of land measuring 2 roods façade by 750 roods deep, bounded on the north by land belonging to the heirs of Elsie Frederick, on the south by land belonging to Frederick Solomon, on the east by Crown land and on the west by the Demerara River, the said piece of land being situate at Support, in the Relief and Support Country District, in the county of Demerary and colony of British Guiana, no building thereon, appraised as the property of heirs of Yarn.

All persons having any right, title, interest or claim in and to the above property and who may have just grounds to oppose the sale thereof, are hereby required to do so in due form of law at the Registrar's Office in Georgetown, within fourteen days after the first Saturday's advertisement, setting forth his, her or their reasons of opposition in writing duly signed by a Barrister-at-Law or Solicitor, and thereafter to proceed according to law. Those inclined to purchase will attend at the time and place beforementioned.

Terms of Sale:—$100 and under, Cash; above that sum, one month's credit with interest from the day of sale.

Registrar's Office of British Guiana, Georgetown, Demerary, this 21st day of June, 1911

L. C. DALTON,
Registrar.

Counties of Demerary and Essequebo.

[SECOND PUBLICATION.]

PURSUANT to an Order granted by His Honour Sir Henry Alleyne Bovell, Knight, Chief Justice of British Guiana, bearing date 30th day of March, 1911, on the petition of Mackdoom, free male East Indian immigrant, of Pln. Peter's Hall, East Bank, Demerary River, in the county of Demerary, and colony of British Guiana, plaintiff.

I, the undersigned Registrar of British Guiana, or my lawful deputy, will expose for sale to the highest bidder, in presence of a Sworn Clerk or Assistant Sworn Clerk, at the Victoria Law Courts, in the city of Georgetown, on Monday, the 3rd day of July, 1911, at 12 o'clock, noon:—

In behalf of the abovenamed petitioner *versus* Ghena, free male East Indian, defendant:—Part of Pln. Georgia, Demerara River, measuring 60 (sixty) roods façade more or less by 750 roods in depth, bounded on the south by Plantation Zorg-en-Vlight, on the north by the said Pln. Georgia (to a piece of land the property of Joseph Statia), on the east by the Demerara River, and on the west by the Crown lands of the colony of British Guiana, with the buildings and erections thereon.

All persons having any right, title, interest or claim in and to the above property, and who may have just grounds to oppose the sale thereof, are hereby required to do so in due form of law at the Registrar's Office in Georgetown, within fourteen days after the first Saturday's advertisement, setting forth his, her or their reasons of opposition in writing, duly signed by a Barrister-at-Law or Solicitor, and thereafter to proceed according to law. Those inclined to purchase will attend at the time and place beforementioned.

Payment must be made as follows:—One hundred dollars and under, Cash; exceeding $100—the purchaser or purchasers shall, unless they pay the purchase money at the time of sale, forthwith deposit with the Marshal 25 per cent. of the purchase money and shall, if the purchase money does not exceed the sum of $500, pay the balance by three equal instalments, from the day of sale, with interest at the rate of six per cent. per annum, at the expiration of one, two and three months, respectively, and if the purchase money exceeds the sum of $500, he shall pay such balance with such interest by three equal instalments at the expiration of two, four and six months, respectively.

In the event of the purchaser making any default in payment of any of the instalments, the amount of the deposit shall be forfeited and the property may, after being re-advertised, be put up for sale at auction and sold.

Registrar's Office of British Guiana, Georgetown, Demerary, this 16th day of June, 1911.

L. C. DALTON,
Registrar.

[SECOND PUBLICATION.]

PURSUANT to an Order granted by His Honour Sir Henry Alleyne Bovell, Knight, Chief Justice of British Guiana, bearing date 18th day of May, 1911, on the petition of Noormahomed, of Mahaica Village, plaintiff.

I, the undersigned Registrar of British Guiana, or my lawful deputy, will expose for sale to the highest bidder, in presence of a Sworn Clerk or Assistant Sworn Clerk, at the Victoria Law Courts, in the city of Georgetown, on Monday, the 3rd day of July, 1911, at 12 o'clock, noon:—

In behalf of the above-named petitioner *versus* N. Robin and Samuel Robin, defendants:—Three undivided fourth parts or shares of and in lot number 67 (sixty-seven), situate at Plantation Supply, Mahaica, East Coast, Demerary, with the buildings and erections thereon owned by the defendants.

All persons having any right, title, interest or claim in and to the above property, and who may have just grounds to oppose the sale thereof, are hereby required to do so in due form of law at the Registrar's Office in Georgetown, within fourteen days after the first Saturday's advertisement, setting forth his, her or their reason of opposition in writing, duly signed by a Barrister-at-Law or Solicitor, and thereafter to proceed according to law. Those inclined to purchase will attend at the time and place beforementioned.

Payment must be made as follows:—One hundred dollars and under, Cash; exceeding $100 the purchaser or purchasers shall, unless they pay the purchase money at the time of the sale, forthwith deposit with the Marshal 25 per cent. of the purchase money and shall, if the purchase money does not exceed the sum of $500, pay the balance by three equal instalments from the day of sale, with interest at the rate of six per cent. per annum at the expiration of one, two and three months, respectively, and if the purchase money exceeds the sum of $500, he shall pay such balance with such interest by three equal instalments at the expiration of two, four and six months, respectively.

In the event of the purchaser making any default in payment of any of the instalments, the amount of the deposit shall be forfeited, and the property may, after being re-advertised, be put up for sale at auction and sold.

Registrar's Office of British Guiana, Georgetown, Demerary, this 16th day of June, 1911.

L. C. DALTON,
Registrar.

Counties of Demerary and Essequebo.

[THIRD PUBLICATION.]

PURSUANT to writ of execution in the matter following:—

I, the undersigned Registrar of British Guiana, or my lawful deputy, will expose for sale to the highest bidder, in presence of a Sworn Clerk or Assistant Sworn Clerk, at the Victoria Law Courts, in the city of Georgetown, on Monday, the 26th day of June, 1911, at 12 o'clock, noon:—

In behalf of Albert Edward Manning, plaintiff, *versus* the proprietor or proprietors, representative or representatives of east half of lot number 350 (three

Digitized by Google

hundred and fifty), situate in Cumingsburg District and of all the buildings and erections thereon, defendant or defendants:—The east half of lot number 350 (three hundred and fifty), situate in Cumingsburg District and on all the buildings and erections thereon, save and except a two-roomed building the property of Samuel Harrison and one building the property of James C. Bryan.

All persons having any right, title, interest or claim in and to the above property, and who may have just grounds to oppose the sale thereof, are hereby required to do so in due form of law at the Registrar's Office in Georgetown, within fourteen days after the first Saturday's advertisement, setting forth his, her or their reasons of opposition in writing, duly signed by a Barrister-at-Law or Solicitor, and thereafter to proceed according to law. Those inclined to purchase will attend at the time and place beforementioned.

Payment must be made as follows:—One hundred dollars and under, Cash exceeding $100—the purchaser or purchasers shall unless they pay the purchase money at the time of sale, forthwith deposit with the Marshal 25 per cent. of the purchase money and shall, if the purchase money does not exceed the sum of $500, pay the balance by three equal instalments, from the day of sale, with interest at the rate of six per cent. per annum, at the expiration of one, two and three months, respectively, and if the purchase money exceeds the sum of $500, he shall pay such balance with such interest by three equal instalments at the expiration of two, four and six months, respectively.

In the event of the purchaser making any default in payment of any of the instalments, the amount of the deposit shall be forfeited and the property may, after being re-advertised, be put up for sale at auction and sold.

Registrar's Office of British Guiana, Georgetown, Demerary, this 9th day of June, 1911.

L. C. DALTON,
Registrar.

[THIRD PUBLICATION.

PURSUANT to an Order granted by His Honour Sir Henry Alleyne Bovell, Kt., Chief Justice of British Guiana, bearing date 21st March, 1911, on the petition of George Whitfield Forshaw, an inhabitant of the county of Demerary, and colony aforesaid, plaintiff.

I, the undersigned Registrar of British Guiana, or my lawful deputy, will expose for sale to the highest bidder, in presence of a Sworn Clerk or Assistant Sworn Clerk at the Victoria Law Courts, in the city of Georgetown, on Monday, the 26th day of June, 1911, at 12 o'clock, noon:—

In behalf of the abovenamed petitioner *versus* Diana King, also an inhabitant of the county and colony aforesaid, defendant:—Lot No. 19 (nineteen), of that part of Plantation Perseverance, situate on the west sea coast of the county of Essequibo, formerly known as part of Pln. Bremen, adjoining said Pln. Perseverance, and called waste lands agreeable to a diagram of part of the lands formerly called Bremen, and made by the Sworn Land Surveyor, John McNeil, dated August twenty-fourth, 1844, deposited in the Registrar's Office of the counties of Demerary and Essequebo.

All persons having any right, title, interest or claim in and to the above property, and who may have just grounds to oppose the sale thereof, are hereby required to do so in due form of law at the Registrar's Office in Georgetown, Demerara, within fourteen days after the first Saturday's advertisement, setting forth his, her or their reasons of opposition in writing, duly signed by a Barrister-at-Law or Solicitor, and thereafter to proceed according to law. Those inclined to purchase will attend at the time and place beforementioned.

Payment must be made as follows:—One hundred dollars and under, Cash; exceeding $100—the purchaser or purchasers shall, unless they pay the purchase money at the time of sale, forthwith deposit with the Marshal 25 per cent. of the purchase money and shall, if the purchase money does not exceed the sum of $500, pay the balance by three equal instalments, from the day of sale, with interest at the rate of six per cent. per annum at the expiration of one, two and three months, respectively, and if the purchase money exceeds the sum of $500, he shall pay such balance with such interest by three equal instalments at the expiration of two, four and six months, respectively.

In the event of the purchaser making any default in payment of any of the instalments, the amount of the deposit shall be forfeited and the property may, after being re-advertised, be put up for sale at auction and sold.

Registrar's Office of British Guiana, Georgetown, Demerary, this 9th day of June, 1911.

L. C. DALTON,
Registrar.

Official Receiver's Notice.

BRITISH GUIANA—IN THE SUPREME COURT.

In Insolvency No. 2 of 1911.

Re CHARLES BRUMELL, Insolvent.

A DIVIDEND is intended to be declared in the above matter. Creditors who have not proved their debts by the 5th day of July, 1911, will be excluded from this dividend.

W. A. PARKER,
Official Receiver,
Assignee.

Dated 20th June, 1911.

Lands and Mines Notices.

Under Crown Lands Regulations.

DEPARTMENT OF LANDS & MINES.
GEORGETOWN, DEMERARA,
[3] 8th June, 1911.

NOTICE is hereby given, for general information, that the following application to transfer the undermentioned tract of Crown Land made under the Crown Lands Regulations, 1910, has been lodged with the Commissioner of Lands and Mines, viz:—

TRANSFER—PART I.

BY SREEGOBIN, M., No. 430, EX *Persian Empire*, 1872, TO AND IN FAVOUR OF MERAI, M., No. 64,895, EX *Elbe*, 1894.

Licence of Occupancy No. 2,351, in respect of lots 11, section A, 1 section B, west half, situate in the rear of Plantation Bloomfield on the Courantyne Coast.

All persons having any right, title, or claim in and to the aforementioned tract of Crown land, and who may have just grounds to oppose the transfer thereof, are hereby required to do so in due form at the Office of the Department of Lands and Mines, at the Victoria Law Courts, in the city of Georgetown, at any time during office hours, on any day within twenty-one days from the date of this advertisement, setting forth his, her, or their reasons of opposition in writing duly signed.

FRANK FOWLER,
Commissioner of Lands and Mines.

NOTICE.

NOTICE is hereby given for general information that the undermentioned applicants having failed within the stipulated time, to pay the prescribed fees for the land included in their applications their applications are deemed to be withdrawn and have been cancelled in accordance with the provisions of the Crown Lands Regulations, 1910.

BY JOHN A. YOUNG.

To purchase 25 acres of Crown Land on the right bank, Abary Creek.

BY AUGUSTUS P. SAMPSON.

To cut wood on 132 acres of Crown Land on the right bank, Bywattie Creek, right bank Hyama Creek, left bank, Demerara river.

FRANK FOWLER,
Commissioner of Lands and Mines.

Department of Lands and Mines,
8th June, 1911.

Under the Mining Regulations

APPLICATIONS FOR LICENCES.

DEPARTMENT OF LANDS & MINES.
GEORGETOWN, DEMERARA,
[1.] 24th June, 1911

IN accordance with Clause 11 of the Mining Regulations, 1905.

Notice is hereby given that the following applications for Claim Licences have been lodged with the Commissioner at the Office of the Department of Lands and Mines:—

Digitized by Google

DISTRICT NO. 3.

TO MINE FOR GOLD.

By JOHN DOS SANTOS.

1,500 x 800 feet of Crown land, "Phill Baby," Tributary of Kamawari, Right Bank, Puruni.
Distance of claim to river or creek landing—About 8 miles.
Nearest claim holder—John Dos Santos.
1,500 x 800 feet of Crown land, "Maam," Tributary of Tiger Creek, Right Bank, Puruni.
Distance of claim to river or creek landing—About 3 miles.
Nearest claim holder—John Dos Santos.
1,500 x 800 feet of Crown land, "Maam," Tributary of Tiger Creek, Right Bank, Puruni.
Distance of claim to river or creek landing—About 3 miles.
Nearest claim holder—None.
1,500 x 800 feet of Crown land, "Handicapped" Tributary on the Right Bank, Tiger Creek, Right Bank, Puruni.
Distance of claim to river or creek landing—About 4 miles.
Nearest claim holder—None.
1,500 x 800 feet of Crown land, "Handicapped," Tributary on the Right Bank, Tiger Creek, Right Bank, Puruni.
Distance of claim to river or creek landing—About 4 miles.
Nearest claim holder—John Dos Santos.

DISTRICT NO. 5.

By DAVID HERCULES & DAVID ROBERTS.

1,500 x 800 feet of Crown land, Marudi, Tributary Left Bank, upper Barima.
Distance of claim to river or creek landing—About 8 miles Baker's Landing.
Nearest claim holder—Nil.
1,500 x 800 feet of Crown land, Marudi, Tributary Left Bank, upper Barima.
Distance of claim to river or creek landing—About 8 miles Baker's Landing.
Nearest claim holder—Nil.

All persons having any right, title and interest in and to the abovementioned tracts of Crown Land, and who may have just grounds to oppose the granting thereof, are hereby required to do so in due form at the Office of the Department of Lands and Mines, in the City of Georgetown, within the time specified by the Regulations, setting forth his, her, or their reasons of opposition in writing, duly signed.

FRANK FOWLER,
Commissioner of Lands and Mines.

APPLICATION FOR EXCLUSIVE PERMISSION.

[1.] 24th June, 1911.

IN accordance with Clause 39 (1) of the Mining Regulations, 1905:

Notice is hereby given that the following application for an Exclusive Permission under Section 14, Sub-Section 2 of the Mining Ordinance, 1903, has been addressed to the Governor-in-Council:—

DISTRICT NO. 4.

By J. C. MENZIES.

To occupy and explore for a period of two years, a tract of Crown land containing an area of about 1,100 acres, situate on the Tshuau Creek, Right Bank, Wenamu River, extending from the mouth of the said Tshuau Creek upwards for a distance of 60,000 feet with a width from centre of creek of 400 feet on each bank, save and except such land within the said area as is already lawfully occupied.

All persons having any right, title, interest or claim in and to the abovementioned tract of Crown Lands and who may have just grounds to oppose the issue of the Exclusive Permission are required to enter opposition in writing, with the grounds thereof, at the Office of the Commissioner of Lands and Mines, Georgetown, within the time specified by the Regulations.

FRANK FOWLER,
Commissioner of Lands and Mines.

[1.] 24th June, 1911.

NOTICE is hereby given for general information that owing to there being more than one applicant for the tract, the Governor has directed that the privilege of obtaining an Exclusive Permission under Section 14 (2) of the Mining Ordinance, 1903, over a tract of Crown Land, situate as under, be put up for sale at Public Auction, by me or some one duly authorized by me, on Monday, 17th day of July, 1911, at 12 o'clock, noon, at the office of the Commissioner of Lands and Mines, viz., one thousand seven hundred and sixty (1,760) acres of Crown Land, situate on the Left Bank, Enachu Creek, Left Bank, Mazaruni River, formerly held by the Hope Diamond Mining Company.

Terms of Sale:—Cash, with 2 per cent. auction duty.

FRANK FOWLER,
Commissioner of Lands and Mines.

APPLICATIONS FOR LICENCES.

DEPARTMENT OF LANDS & MINES.

GEORGETOWN, DEMERARA.

[2.] 17th June, 1911.

IN accordance with Clause 11 of the Mining Regulations, 1905:

Notice is hereby given that the following applications for Claim Licences have been lodged with the Commissioner at the Office of the Department of Lands and Mines:—

TO MINE FOR GOLD.

DISTRICT NO. 2.

By SIMON NATHANIEL.

1,500 x 800 feet of Crown land, Saint Elizabeth Creek, Tributary Right Bank, Konawak, Right Bank, Potaro River.
Distance of claim to river or creek landing—7 miles.
Nearest claim holder—A. Hollingsworth.

By CAROLINE VIEIRA.

1,500 x 800 feet of Crown land, Smith Flat, Mahdianna, Mahdia, Right Bank, Potaro.
Distance of claim to river or creek landing—11½ miles.
Nearest claim holder—F. W. Hutson.
1,500 x 800 feet of Crown land, Smith Flat, Mahdianna, Mahdia, Right Bank, Potaro.
Distance of claim to river or creek landing—11½ miles.
Nearest claim holder—F. W. Hutson.
1,500 x 800 feet of Crown land, Smith Flat, Mahdianna, Mahdia, Right Bank, Potaro.
Distance of claim to river or creek landing—11½ miles.
Nearest claim holder—F. W. Hutson.
1,500 x 800 feet of Crown land, Smith Flat, Mahdianna, Mahdia, Right Bank, Potaro.
Distance of claim to river or creek landing—11½ miles.
Nearest claim holder—F. W. Hutson.

By THOMAS BENJAMIN WILLIAMS & ERNEST CHRISTMAS.

1,500 x 800 feet of Crown land, Perseverance, Tributary Right Bank, Konawaruk, Left Bank, Essequibo.
Distance of claim to river or creek landing—About 20 miles from Essequibo Landing.
Nearest claim holder—Lawrence & Coates.

DISTRICT NO. 3.

By HUGH ALBERT CALLENDER & THOMAS A. RODNEY.

1,500 x 800 feet of Crown land, Perseverance, Tributary Left Bank of Puriari Creek, Left Bank, Puruni River.
Distance of claim to river or creek landing—About 12 miles Puriari Landing.
Nearest claim holder—None.

By HENRY URIAH WADE, STEPHEN WADE & TIMOTHY WADE.

1,500 x 800 feet of Crown land, Patience, Tributary Left Bank of Puriari Creek, Left Bank, Puruni.
Distance of claim to river or creek landing—About 5 miles from Puriari Landing.
Nearest claim holder—None.

DISTRICT NO. 5.—BARAMA.

By ALEXANDER BELGRAVE & JOHN PETERS.

1,500 x 800 feet of Crown land, Gift Creek, Right Bank, Maroon Creek, Barama.
Distance of claim to river or creek landing—About 3 miles.
Nearest claim holder—W. H. Carter.

Digitized by Google

All persons having any right, title and interest in and to the abovementioned tracts of Crown Land and who may have just grounds to oppose the granting thereof, are hereby required to do so in due form at the Office of the Department of Lands and Mines, in the City of Georgetown, within the time specified by the Regulations, setting forth his, her, or their reasons of opposition in writing, duly signed.

FRANK FOWLER,
Commissioner of Lands and Mines.

CLAIMS DECLARED ABANDONED.

[2.] 17th June, 1911.

NOTICE is hereby given in accordance with Section 14 (6) of the Mining Regulations, 1905, that the undermentioned Claims for which the Claim Licence Fees have not been paid, are declared abandoned.

FRANK FOWLER,
Commissioner of Lands and Mines.

DISTRICT NO. 3.

BY J. BLACKMAN, A. SHORT & P. THOMPSON.

500 x 40 feet of Crown land, Deer Creek, Isseneroo, Left Bank, Massaruni.
Distance of claim to river or creek landing—2 miles.
Nearest claim holder—R. Schomburgb.

DISTRICT NO. 5.

BY EDWIN A. ALLICOCK.

1,500 x 800 feet of Crown land, Little Kokoballi, Right Bank, Kokoballi Creek, Barima.
Distance of claim to river or creek landing—4½ miles.
Nearest claim holder—John Cheong.

APPLICATIONS FOR LICENCES.

DEPARTMENT OF LANDS AND MINES,

GEORGETOWN, DEMERARA,

[3.] 10th June, 1911.

IN accordance with Clause 11 of the Mining Regulations, 1905:

Notice is hereby given that the following applications for Claim Licences have been lodged with the Commissioner at the Office of the Department of Lands and Mines.

TO MINE FOR GOLD.

DISTRICT NO. 3.

BY W. DE FLORIMONT & W. ADAMS.

1,500 x 800 feet of Crown land, "Good Hope," Flat, Left Bank, Haimaraka, Left Bank, Mazaruni.
Distance of claim to river or creek landing—6 miles.
Nearest claim holder—F. Walcott.

BY WILLIAM ROBERTS & EMANUEL ERSKINE.

1,500 x 800 feet of Crown land, Haimaraka, Tributary Left Bank, Mazaruni.
Distance of claim to river or creek landing—7 miles.
Nearest claim holder—H. T. De Freitas.

DISTRICT NO. 4.

BY ELLIOT MAJOR.

1,500 x 800 feet of Crown land, Hope Creek, Tributary Right Bank, Wenamu, Right Bank, Cuyuni.
Distance of claim to river or creek landing—18 miles, Arawai Landing.
Nearest claim holder—Moses Henry.

BY MATTHEW F. GRIMES.

1,500 x 500 feet of Crown land, Both banks, "Chance," Right Bank, Wenamu, Cuyuni River.
Distance of claim to river or creek landing—About 15 miles.
Nearest claim holder—Joseph Williams & George Peters.

All persons having any right, title and interest in and to the abovementioned tracts of Crown Land, and who may have just grounds to oppose the granting thereof, are hereby required to do so in due form at the Office of the Department of Lands and Mines, in the City of Georgetown within the time specified by the Regulations, setting forth his, her or their reasons of opposition in writing, duly signed.

FRANK FOWLER,
Commissioner of Lands and Mines.

TRANSFER OF CLAIM.

[3.] 10th June, 1911.

IN accordance with Clause 44 (2) of the Mining Regulations, 1905:

Notice is hereby given that the following Notice of intended Transfer of right, title, and interest in and to the undermentioned Claim Licence has been received by the Commissioner of Lands and Mines:—

DISTRICT NO. 2.

BY ALEXANDER POYAH TO AND IN FAVOUR OF EDWARD PEMBERTON.

All of his right, title and interest in and to Claim Licence No. A 2,450, situate at Mahdia, Potaro,

All persons having any right, title, interest or claim in and to the abovementioned Claim Licence, and who may have just grounds to oppose the transfer thereof, are hereby required to do so in due form at the Office of the Department of Lands and Mines, in the City of Georgetown, within the time specified by the Regulations, setting forth his, her, or their reasons of opposition in writing, duly signed.

FRANK FOWLER,
Commissioner of Lands and Mines.

EXCLUSIVE PERMISSIONS CANCELLED.

[3.] 10th June, 1911.

REFERRING to Government Notices dated 27th March, 1909, 3rd April, 1909, and 21st August, 1909, notice is hereby given for general information that the undermentioned Exclusive Permissions have been cancelled.

FRANK FOWLER,
Commissioner of Lands and Mines.

DISTRICT NO. 4.

BY THE BRITISH GUIANA MINES & DIAMONDS, LTD.

Exclusive Permission No. 101, dated 19th March, 1910, to occupy for a period of three years a tract of 727 acres of Crown Land situate on both banks of the Dukwarri Creek, Left Bank of the Cuyuni River, contiguous to claims held by the said Company under Claim Licences Nos. B 1,406 and B 1,425.

Exclusive Permission No. 107, dated 23rd June, 1910, to occupy for a period of three years a tract of 1,107 acres of Crown Land situate on both banks of the Dukwarri Creek, Left Bank, Cuyuni River, contiguous to claims held by the said Company under Claim Licences Nos. B 1,426 and B 1,427.

Exclusive Permission No. 108, dated 23rd June, 1910, to occupy for a period of three years, a tract of 2,051 acres of Crown Land situate near the Dukwarri Creek, Left Bank, Cuyuni River, to the tract of land held by the said Company under Claim Licences B 1,424 and B 1,427.

Customs' Notice.

THE Colonial Bonded Warehouse, New Amsterdam, Berbice, will be closed on Saturday, 1st July, and Monday, 3rd July, 1911, for the purpose of stock-taking.

A. B. ALLT,
Acting Comptroller of Customs.

Custom House,
Georgetown,
9th June, 1911.

Immigration.

[SECOND PUBLICATION.]

HAVING been informed of the loss of receipt for Warm Clothing, No. 7202, belonging to Pan Singh, male, No. 51,662, ex *Grecian*, 1891, residing at Bath, Berbice, I hereby give notice that if no valid opposition be entered by any person within three weeks from the date hereof, a new receipt will be delivered to the above-named on payment of the sum of twenty-four cents and the cost of this advertisement.

J. HAMPDEN KING,
Immigration Agent General.

Immigration Office,
14th June, 1911.

Digitized by Google

dollars and under, Cash; exceeding $100 the purchaser or purchasers shall, unless they pay the purchase money at the time of the sale, forthwith deposit with the Marshal 25 per cent. of the purchase money and shall, if the purchase money does not exceed the sum of $500, pay the balance by three equal instalments from the day of sale, with interest at the rate of six per cent. per annum at the expiration of one, two and three months, respectively, and if the purchase money exceeds the sum of $500, he shall pay such balance with such interest by three equal instalments at the expiration of two, four and six months, respectively.

In the event of the purchaser making any default in payment of any of the instalments, the amount of the deposit shall be forfeited and the property may, after being re-advertised, be put up for sale at auction and sold.

Registrar's Office of British Guiana, Georgetown, Demerary, this 21st day of June, 1911.

L. C. DALTON,
Registrar.

[FIRST PUBLICATION.]

PURSUANT to writ of execution in the matter following:—

I, the undersigned Registrar of British Guiana, or my lawful deputy, will expose for sale to the highest bidder, in presence of a Sworn Clerk, or Assistant Sworn Clerk, at the Victoria Law Courts, in the city of Georgetown, on Monday, the 10th day of July, 1911, at 12 o'clock, noon:—

In behalf of the Chairman of the Local Authority of the Relief and Support Country District *versus* the proprietor of a piece of land measuring 2 roods façade by 750 roods deep, bounded on the north by land belonging to the heirs of Elsie Frederick, on the south by land belonging to Fredk. Solomon, on the east by Crown land and on the west by the Demerara River, the said piece of land being situate at Support, in the Relief and Support Country District:—A piece of land measuring 2 roods façade by 750 roods deep, bounded on the north by land belonging to the heirs of Elsie Frederick, on the south by land belonging to Frederick Solomon, on the east by Crown land and on the west by the Demerara River, the said piece of land being situate at Support, in the Relief and Support Country District, in the county of Demerary and colony of British Guiana, no building thereon, appraised as the property of heirs of Yarn.

All persons having any right, title, interest or claim in and to the above property and who may have just grounds to oppose the sale thereof, are hereby required to do so in due form of law at the Registrar's Office in Georgetown, within fourteen days after the first Saturday's advertisement, setting forth his, her or their reasons of opposition in writing duly signed by a Barrister-at-Law or Solicitor, and thereafter to proceed according to law. Those inclined to purchase will attend at the time and place beforementioned.

Terms of Sale:—$100 and under, Cash; above that sum, one month's credit with interest from the day of sale.

Registrar's Office of British Guiana, Georgetown, Demerary, this 21st day of June, 1911

L. C. DALTON,
Registrar.

Counties of Demerary and Essequebo.

[SECOND PUBLICATION.]

PURSUANT to an Order granted by His Honour Sir Henry Alleyne Bovell, Knight, Chief Justice of British Guiana, bearing date 30th day of March, 1911, on the petition of Mackdoom, free male East Indian immigrant, of Pln. Peter's Hall, East Bank, Demerary River, in the county of Demerary, and colony of British Guiana, plaintiff.

I, the undersigned Registrar of British Guiana, or my lawful deputy, will expose for sale to the highest bidder, in presence of a Sworn Clerk or Assistant Sworn Clerk, at the Victoria Law Courts, in the city of Georgetown, on Monday, the 3rd day of July, 1911, at 12 o'clock, noon:—

In behalf of the abovenamed petitioner *versus* Ghena, free male East Indian, defendant:—Part of Pln. Georgia, Demerara River, measuring 60 (sixty) roods façade more or less by 750 roods in depth, bounded on the south by Plantation Zorg-en-Vlight, on the north by the said Pln. Georgia (to a piece of land the property of Joseph Statia), on the east by the Demerara River, and on the west by the Crown lands of the colony of British Guiana, with the buildings and erections thereon.

All persons having any right, title, interest or claim in and to the above property, and who may have just grounds to oppose the sale thereof, are hereby required to do so in due form of law at the Registrar's Office in Georgetown, within fourteen days after the first Saturday's advertisement, setting forth his, her or their reasons of opposition in writing, duly signed by a Barrister-at-Law or Solicitor, and thereafter to proceed according to law. Those inclined to purchase will attend at the time and place beforementioned.

Payment must be made as follows:—One hundred dollars and under, Cash; exceeding $100—the purchaser or purchasers shall, unless they pay the purchase money at the time of sale, forthwith deposit with the Marshal 25 per cent. of the purchase money and shall, if the purchase money does not exceed the sum of $500, pay the balance by three equal instalments, from the day of sale, with interest at the rate of six per cent. per annum, at the expiration of one, two and three months, respectively, and if the purchase money exceeds the sum of $500, he shall pay such balance with such interest by three equal instalments at the expiration of two, four and six months, respectively.

In the event of the purchaser making any default in payment of any of the instalments, the amount of the deposit shall be forfeited and the property may, after being re-advertised, be put up for sale at auction and sold.

Registrar's Office of British Guiana, Georgetown, Demerary, this 16th day of June, 1911.

L. C. DALTON,
Registrar.

[SECOND PUBLICATION.]

PURSUANT to an Order granted by His Honour Sir Henry Alleyne Bovell, Knight, Chief Justice of British Guiana, bearing date 18th day of May, 1911, on the petition of Noormahomed, of Mahaica Village, plaintiff.

I, the undersigned Registrar of British Guiana, or my lawful deputy, will expose for sale to the highest bidder, in presence of a Sworn Clerk or Assistant Sworn Clerk, at the Victoria Law Courts, in the city of Georgetown, on Monday, the 3rd day of July, 1911, at 12 o'clock, noon:—

In behalf of the above-named petitioner *versus* N. Robin and Samuel Robin, defendants:—Three undivided fourth parts or shares of and in lot number 67 (sixty-seven), situate at Plantation Supply, Mahaica, East Coast, Demerary, with the buildings and erections thereon owned by the defendants.

All persons having any right, title, interest or claim in and to the above property, and who may have just grounds to oppose the sale thereof, are hereby required to do so in due form of law at the Registrar's Office in Georgetown, within fourteen days after the first Saturday's advertisement, setting forth his, her or their reason of opposition in writing, duly signed by a Barrister-at-Law or Solicitor, and thereafter to proceed according to law. Those inclined to purchase will attend at the time and place beforementioned.

Payment must be made as follows:—One hundred dollars and under, Cash; exceeding $100 the purchaser or purchasers shall, unless they pay the purchase money at the time of the sale, forthwith deposit with the Marshal 25 per cent. of the purchase money and shall, if the purchase money does not exceed the sum of $500, pay the balance by three equal instalments from the day of sale, with interest at the rate of six per cent. per annum at the expiration of one, two and three months, respectively, and if the purchase money exceeds the sum of $500, he shall pay such balance with such interest by three equal instalments at the expiration of two, four and six months, respectively.

In the event of the purchaser making any default in payment of any of the instalments, the amount of the deposit shall be forfeited, and the property may, after being re-advertised, be put up for sale at auction and sold.

Registrar's Office of British Guiana, Georgetown, Demerary, this 16th day of June, 1911.

L. C. DALTON,
Registrar.

Counties of Demerary and Essequebo.

[THIRD PUBLICATION.]

PURSUANT to writ of execution in the matter following:—

I, the undersigned Registrar of British Guiana, or my lawful deputy, will expose for sale to the highest bidder, in presence of a Sworn Clerk or Assistant Sworn Clerk, at the Victoria Law Courts, in the city of Georgetown, on Monday, the 26th day of June, 1911, at 12 o'clock, noon:—

In behalf of Albert Edward Manning, plaintiff, *versus* the proprietor or proprietors, representative or representatives of east half of lot number 350 (three

Digitized by Google

hundred and fifty), situate in Cumingsburg District and of all the buildings and erections thereon, defendant or defendants:—The east half of lot number 350 (three hundred and fifty), situate in Cumingsburg District and on all the buildings and erections thereon, save and except a two-roomed building the property of Samuel Harrison and one building the property of James C. Bryan.

All persons having any right, title, interest or claim in and to the above property, and who may have just grounds to oppose the sale thereof, are hereby required to do so in due form of law at the Registrar's Office in Georgetown, within fourteen days after the first Saturday's advertisement, setting forth his, her or their reasons of opposition in writing, duly signed by a Barrister-at-Law or Solicitor, and thereafter to proceed according to law. Those inclined to purchase will attend at the time and place beforementioned.

Payment must be made as follows:—One hundred dollars and under, Cash exceeding $100—the purchaser or purchasers shall unless they pay the purchase money at the time of sale, forthwith deposit with the Marshal 25 per cent. of the purchase money and shall, if the purchase money does not exceed the sum of $500, pay the balance by three equal instalments, from the day of sale, with interest at the rate of six per cent. per annum, at the expiration of one, two and three months, respectively, and if the purchase money exceeds the sum of $500, he shall pay such balance with such interest by three equal instalments at the expiration of two, four and six months, respectively.

In the event of the purchaser making any default in payment of any of the instalments, the amount of the deposit shall be forfeited and the property may, after being re-advertised, be put up for sale at auction and sold.

Registrar's Office of British Guiana, Georgetown, Demerary, this 9th day of June, 1911.

L. C. DALTON,
Registrar.

[THIRD PUBLICATION.

PURSUANT to an Order granted by His Honour Sir Henry Alleyne Bovell, Kt., Chief Justice of British Guiana, bearing date 21st March, 1911, on the petition of George Whitfield Forshaw, an inhabitant of the county of Demerary, and colony aforesaid, plaintiff.

I, the undersigned Registrar of British Guiana, or my lawful deputy, will expose for sale to the highest bidder, in presence of a Sworn Clerk or Assistant Sworn Clerk at the Victoria Law Courts, in the city of Georgetown, on Monday, the 26th day of June, 1911, at 12 o'clock, noon:—

In behalf of the abovenamed petitioner *versus* Diana King, also an inhabitant of the county and colony aforesaid, defendant:—Lot No. 19 (nineteen), of that part of Plantation Perseverance, situate on the west sea coast of the county of Essequibo, formerly known as part of Pln. Bremen, adjoining said Pln. Perseverance, and called waste lands agreeable to a diagram of part of the lands formerly called Bremen, and made by the Sworn Land Surveyor, John McNeil, dated August twenty-fourth, 1844, deposited in the Registrar's Office of the counties of Demerary and Essequebo.

All persons having any right, title, interest or claim in and to the above property, and who may have just grounds to oppose the sale thereof, are hereby required to do so in due form of law at the Registrar's Office in Georgetown, Demerara, within fourteen days after the first Saturday's advertisement, setting forth his, her or their reasons of opposition in writing, duly signed by a Barrister-at-Law or Solicitor, and thereafter to proceed according to law. Those inclined to purchase will attend at the time and place beforementioned.

Payment must be made as follows:—One hundred dollars and under, Cash; exceeding $100—the purchaser or purchasers shall, unless they pay the purchase money at the time of sale, forthwith deposit with the Marshal 25 per cent. of the purchase money and shall, if the purchase money does not exceed the sum of $500, pay the balance by three equal instalments, from the day of sale, with interest at the rate of six per cent. per annum at the expiration of one, two and three months, respectively, and if the purchase money exceeds the sum of $500, he shall pay such balance with such interest by three equal instalments at the expiration of two, four and six months, respectively.

In the event of the purchaser making any default in payment of any of the instalments, the amount of the deposit shall be forfeited and the property may, after being re-advertised, be put up for sale at auction and sold.

Registrar's Office of British Guiana, Georgetown, Demerary, this 9th day of June, 1911.

L. C. DALTON,
Registrar.

Official Receiver's Notice.

BRITISH GUIANA—IN THE SUPREME COURT.

In Insolvency No. 2 of 1911.

Re CHARLES BRUMELL, Insolvent.

A DIVIDEND is intended to be declared in the above matter. Creditors who have not proved their debts by the 5th day of July, 1911, will be excluded from this dividend.

W. A. PARKER,
Official Receiver,
Assignee.

Dated 20th June, 1911.

Lands and Mines Notices.

Under Crown Lands Regulations.

DEPARTMENT OF LANDS & MINES.
GEORGETOWN, DEMERARA,
[3] 8th June, 1911.

NOTICE is hereby given, for general information, that the following application to transfer the undermentioned tract of Crown Land made under the Crown Lands Regulations, 1910, has been lodged with the Commissioner of Lands and Mines, viz:—

TRANSFER—PART I.

BY SREEGOBIN, M., No. 430, EX *Persian Empire*, 1872, TO AND IN FAVOUR OF MERAI, M., No. 64,895, EX *Elbe*, 1894.

Licence of Occupancy No. 2,351, in respect of lots 11, section A, 1 section B, west half, situate in the rear of Plantation Bloomfield on the Courantyne Coast.

All persons having any right, title, or claim in and to the aforementioned tract of Crown land, and who may have just grounds to oppose the transfer thereof, are hereby required to do so in due form at the Office of the Department of Lands and Mines, at the Victoria Law Courts, in the city of Georgetown, at any time during office hours, on any day within twenty-one days from the date of this advertisement, setting forth his, her, or their reasons of opposition in writing duly signed.

FRANK FOWLER,
Commissioner of Lands and Mines.

NOTICE.

NOTICE is hereby given for general information that the undermentioned applicants having failed within the stipulated time, to pay the prescribed fees for the land included in their applications their applications are deemed to be withdrawn and have been cancelled in accordance with the provisions of the Crown Lands Regulations, 1910.

BY JOHN A. YOUNG.

To purchase 25 acres of Crown Land on the right bank, Abary Creek.

BY AUGUSTUS P. SAMPSON.

To cut wood on 132 acres of Crown Land on the right bank, Bywairie Creek, right bank Hyama Creek, left bank, Demerara river.

FRANK FOWLER,
Commissioner of Lands and Mines.

Department of Lands and Mines,
8th June, 1911.

Under the Mining Regulations

APPLICATIONS FOR LICENCES.

DEPARTMENT OF LANDS & MINES.
GEORGETOWN, DEMERARA,
[1.] 24th June, 1911

IN accordance with Clause 11 of the Mining Regulations, 1905.

Notice is hereby given that the following applications for Claim Licences have been lodged with the Commissioner at the Office of the Department of Lands and Mines:—

Digitized by Google

DISTRICT NO. 3.

TO MINE FOR GOLD.

By JOHN DOS SANTOS.

1,500 x 800 feet of Crown land, "Phill Baby," Tributary of Kamawari, Right Bank, Puruni.
Distance of claim to river or creek landing—About 8 miles.
Nearest claim holder—John Dos Santos.

1,500 x 800 feet of Crown land, "Maam," Tributary of Tiger Creek, Right Bank, Puruni.
Distance of claim to river or creek landing—About 3 miles.
Nearest claim holder—John Dos Santos.

1,500 x 800 feet of Crown land, "Maam," Tributary of Tiger Creek, Right Bank, Puruni.
Distance of claim to river or creek landing—About 3 miles.
Nearest claim holder—None.

1,500 x 800 feet of Crown land, "Handicapped" Tributary on the Right Bank, Tiger Creek, Right Bank, Puruni.
Distance of claim to river or creek landing—About 4 miles.
Nearest claim holder—None.

1,500 x 800 feet of Crown land, "Handicapped," Tributary on the Right Bank, Tiger Creek, Right Bank, Puruni.
Distance of claim to river or creek landing—About 4 miles.
Nearest claim holder—John Dos Santos.

DISTRICT NO. 5.

By DAVID HERCULES & DAVID ROBERTS.

1,500 x 800 feet of Crown land, Marudi, Tributary Left Bank, upper Barima.
Distance of claim to river or creek landing—About 8 miles Baker's Landing.
Nearest claim holder—Nil.

1,500 x 800 feet of Crown land, Marudi, Tributary Left Bank, upper Barima.
Distance of claim to river or creek landing—About 8 miles Baker's Landing.
Nearest claim holder—Nil.

All persons having any right, title and interest in and to the abovementioned tracts of Crown Land, and who may have just grounds to oppose the granting thereof, are hereby required to do so in due form at the Office of the Department of Lands and Mines, in the City of Georgetown, within the time specified by the Regulations, setting forth his, her, or their reasons of opposition in writing, duly signed.

FRANK FOWLER,
Commissioner of Lands and Mines.

APPLICATION FOR EXCLUSIVE PERMISSION.

[1.] 24th June, 1911.

IN accordance with Clause 39 (1) of the Mining Regulations, 1905:

Notice is hereby given that the following application for an Exclusive Permission under Section 14, Sub-Section 2 of the Mining Ordinance, 1903, has been addressed to the Governor-in-Council:—

DISTRICT NO. 4.

By J. C. MENZIES.

To occupy and explore for a period of two years, a tract of Crown land containing an area of about 1,100 acres, situate on the Tshuau Creek, Right Bank, Wenamu River, extending from the mouth of the said Tshuau Creek upwards for a distance of 60,000 feet with a width from centre of creek of 400 feet on each bank, save and except such land within the said area as is already lawfully occupied.

All persons having any right, title, interest or claim in and to the abovementioned tract of Crown Lands and who may have just grounds to oppose the issue of the Exclusive Permission are required to enter opposition in writing, with the grounds thereof, at the Office of the Commissioner of Lands and Mines, Georgetown, within the time specified by the Regulations.

FRANK FOWLER,
Commissioner of Lands and Mines.

[1.] 24th June, 1911.

NOTICE is hereby given for general information that owing to there being more than one applicant for the tract, the Governor has directed that the privilege of obtaining an Exclusive Permission under Section 14 (2) of the Mining Ordinance, 1903, over a tract of Crown Land, situate as under, be put up for sale at Public Auction, by me or some one duly authorized by me, on Monday, 17th day of July, 1911, at 12 o'clock, noon, at the office of the Commissioner of Lands and Mines, viz., one thousand seven hundred and sixty (1,760) acres of Crown Land, situate on the Left Bank, Enachu Creek, Left Bank, Mazaruni River, formerly held by the Hope Diamond Mining Company.

Terms of Sale:—Cash, with 2 per cent. auction duty.

FRANK FOWLER,
Commissioner of Lands and Mines.

APPLICATIONS FOR LICENCES.

DEPARTMENT OF LANDS & MINES.

GEORGETOWN, DEMERARA.

[2.] 17th June, 1911.

IN accordance with Clause 11 of the Mining Regulations, 1905:

Notice is hereby given that the following applications for Claim Licences have been lodged with the Commissioner at the Office of the Department of Lands and Mines:—

TO MINE FOR GOLD.

DISTRICT NO. 2.

By SIMON NATHANIEL.

1,500 x 800 feet of Crown land, Saint Elizabeth Creek, Tributary Right Bank, Konawak, Right Bank, Potaro River.
Distance of claim to river or creek landing—7 miles.
Nearest claim holder—A. Hollingsworth.

By CAROLINE VIEIRA.

1,500 x 800 feet of Crown land, Smith Flat, Mahdianna, Mahdia, Right Bank, Potaro.
Distance of claim to river or creek landing—11½ miles.
Nearest claim holder—F. W. Hutson.

1,500 x 800 feet of Crown land, Smith Flat, Mahdianna, Mahdia, Right Bank, Potaro.
Distance of claim to river or creek landing—11½ miles.
Nearest claim holder—F. W. Hutson.

1,500 x 800 feet of Crown land, Smith Flat, Mahdianna, Mahdia, Right Bank, Potaro.
Distance of claim to river or creek landing—11½ miles.
Nearest claim holder—F. W. Hutson.

1,500 x 800 feet of Crown land, Smith Flat, Mahdianna, Mahdia, Right Bank, Potaro.
Distance of claim to river or creek landing—11½ miles.
Nearest claim holder—F. W. Hutson.

By THOMAS BENJAMIN WILLIAMS & ERNEST CHRISTMAS.

1,500 x 800 feet of Crown land, Perseverance, Tributary Right Bank, Konawaruk, Left Bank, Essequibo.
Distance of claim to river or creek landing—About 20 miles from Essequibo Landing.
Nearest claim holder—Lawrence & Coates.

DISTRICT NO. 3.

By HUGH ALBERT CALLENDER & THOMAS A. RODNEY.

1,500 x 800 feet of Crown land, Perseverance, Tributary Left Bank of Puriari Creek, Left Bank, Puruni River.
Distance of claim to river or creek landing—About 12 miles Puriari Landing.
Nearest claim holder—None.

By HENRY URIAH WADE, STEPHEN WADE & TIMOTHY WADE.

1,500 x 800 feet of Crown land, Patience, Tributary Left Bank of Puriari Creek, Left Bank, Puruni.
Distance of claim to river or creek landing—About 5 miles from Puriari Landing.
Nearest claim holder—None.

DISTRICT NO. 5.—BARAMA.

By ALEXANDER BELGRAVE & JOHN PETERS.

1,500 x 800 feet of Crown land, Gift Creek, Right Bank, Maroon Creek, Barama.
Distance of claim to river or creek landing—About 3 miles.
Nearest claim holder—W. H. Carter.

Digitized by Google

All persons having any right, title and interest in and to the abovementioned tracts of Crown Land and who may have just grounds to oppose the granting thereof, are hereby required to do so in due form at the Office of the Department of Lands and Mines, in the City of Georgetown, within the time specified by the Regulations, setting forth his, her, or their reasons of opposition in writing, duly signed.

FRANK FOWLER,
Commissioner of Lands and Mines.

CLAIMS DECLARED ABANDONED.

[2.] 17th June, 1911.

NOTICE is hereby given in accordance with Section 14 (6) of the Mining Regulations, 1905, that the undermentioned Claims for which the Claim Licence Fees have not been paid, are declared abandoned.

FRANK FOWLER,
Commissioner of Lands and Mines.

DISTRICT NO. 3.

BY J. BLACKMAN, A. SHORT & P. THOMPSON.

500 x 40 feet of Crown land, Deer Creek, Isseneroo, Left Bank, Massaruni.
Distance of claim to river or creek landing—2 miles.
Nearest claim holder—R. Schomburgb.

DISTRICT NO. 5.

BY EDWIN A. ALLICOCK.

1,500 x 800 feet of Crown land, Little Kokoballi, Right Bank, Kokoballi Creek, Barima.
Distance of claim to river or creek landing—4½ miles.
Nearest claim holder—John Cheong.

APPLICATIONS FOR LICENCES.

DEPARTMENT OF LANDS AND MINES,

GEORGETOWN, DEMERARA,

[3.] 10th June, 1911.

IN accordance with Clause 11 of the Mining Regulations, 1905:

Notice is hereby given that the following applications for Claim Licences have been lodged with the Commissioner at the Office of the Department of Lands and Mines.

TO MINE FOR GOLD.

DISTRICT NO. 3.

BY W. DE FLORIMONT & W. ADAMS.

1,500 x 800 feet of Crown land, "Good Hope," Flat, Left Bank, Haimaraka, Left Bank, Mazaruni.
Distance of claim to river or creek landing—6 miles.
Nearest claim holder—F. Walcott.

BY WILLIAM ROBERTS & EMANUEL ERSKINE.

1,500 x 800 feet of Crown land, Haimaraka, Tributary Left Bank, Mazaruni.
Distance of claim to river or creek landing—7 miles.
Nearest claim holder—H. T. De Freitas.

DISTRICT NO. 4.

BY ELLIOT MAJOR.

1,500 x 800 feet of Crown land, Hope Creek, Tributary Right Bank, Wenamu, Right Bank, Cuyuni.
Distance of claim to river or creek landing—18 miles, Arawai Landing.
Nearest claim holder—Moses Henry.

BY MATTHEW F. GRIMES.

1,500 x 500 feet of Crown land, Both banks, "Chance," Right Bank, Wenamu, Cuyuni River.
Distance of claim to river or creek landing—About 15 miles.
Nearest claim holder—Joseph Williams & George Peters.

All persons having any right, title and interest in and to the abovementioned tracts of Crown Land, and who may have just grounds to oppose the granting thereof, are hereby required to do so in due form at the Office of the Department of Lands and Mines, in the City of Georgetown within the time specified by the Regulations, setting forth his, her or their reasons of opposition in writing, duly signed.

FRANK FOWLER,
Commissioner of Lands and Mines.

TRANSFER OF CLAIM.

[3.] 10th June, 1911.

IN accordance with Clause 44 (2) of the Mining Regulations, 1905:

Notice is hereby given that the following Notice of intended Transfer of right, title, and interest in and to the undermentioned Claim Licence has been received by the Commissioner of Lands and Mines:—

DISTRICT NO. 2.

BY ALEXANDER POYAH TO AND IN FAVOUR OF EDWARD PEMBERTON.

All of his right, title and interest in and to Claim Licence No. A 2,450, situate at Mahdia, Potaro,

All persons having any right, title, interest or claim in and to the abovementioned Claim Licence, and who may have just grounds to oppose the transfer thereof, are hereby required to do so in due form at the Office of the Department of Lands and Mines, in the City of Georgetown, within the time specified by the Regulations, setting forth his, her, or their reasons of opposition in writing, duly signed.

FRANK FOWLER,
Commissioner of Lands and Mines.

EXCLUSIVE PERMISSIONS CANCELLED.

[3.] 10th June, 1911.

REFERRING to Government Notices dated 27th March, 1909, 3rd April, 1909, and 21st August, 1909, notice is hereby given for general information that the undermentioned Exclusive Permissions have been cancelled.

FRANK FOWLER,
Commissioner of Lands and Mines.

DISTRICT NO. 4.

BY THE BRITISH GUIANA MINES & DIAMONDS, LTD.

Exclusive Permission No. 101, dated 19th March, 1910, to occupy for a period of three years a tract of 727 acres of Crown Land situate on both banks of the Dukwarri Creek, Left Bank of the Cuyuni River, contiguous to claims held by the said Company under Claim Licences Nos. B 1,406 and B 1,425.

Exclusive Permission No. 107, dated 23rd June, 1910, to occupy for a period of three years a tract of 1,107 acres of Crown Land situate on both banks of the Dukwarri Creek, Left Bank, Cuyuni River, contiguous to claims held by the said Company under Claim Licences Nos. B 1,426 and B 1,427.

Exclusive Permission No. 108, dated 23rd June, 1910, to occupy for a period of three years, a tract of 2,051 acres of Crown Land situate near the Dukwarri Creek, Left Bank, Cuyuni River, to the tract of land held by the said Company under Claim Licences B 1,424 and B 1,427.

Customs' Notice.

THE Colonial Bonded Warehouse, New Amsterdam, Berbice, will be closed on Saturday, 1st July, and Monday, 3rd July, 1911, for the purpose of stock-taking.

A. B. ALLT,
Acting Comptroller of Customs.

Custom House,
Georgetown,
9th June, 1911.

Immigration.

[SECOND PUBLICATION.]

HAVING been informed of the loss of receipt for Warm Clothing, No. 7202, belonging to Pan Singh, male, No. 51,662, ex *Grecian*, 1891, residing at Bath, Berbice, I hereby give notice that if no valid opposition be entered by any person within three weeks from the date hereof, a new receipt will be delivered to the above-named on payment of the sum of twenty-four cents and the cost of this advertisement.

J. HAMPDEN KING,
Immigration Agent General.

Immigration Office,
14th June, 1911.

Digitized by Google

LIST showing the number and description of all Strays impounded at the following Pounds in the Colony for the week ending Saturday, June 17, 1911, in accordance with section 14, Ordinance 1 of 1866.

Name of Pound.	When brought to the Pound.		Name of Party Bringing.	Name of Party Sending.	Place from whence Stray was sent.	Description of Animal.	Brand, Marks, Colour, &c., &c.	Remarks.
	Date.	Hour						
DEMERARA—								
Sparendaam ...	Nil	Nil	Nil	Nil	Nil	Nil	Nil	
Beterverwagting ...	14.6.1911	2.40 p.m.	Suroojpal	John Brice	L. B. Intention	Cow	21 R right hip. Black.	
Vigilance ...	16.6.1911	3.20 p.m.	C. T. Holder	H. Europe	Friendship	Ewe Goat	No brand, right ear cut. Grey.	
Belfield ...	15.6.1911	3.15 p.m.	T. Murray	J. F. Thorrold	Ann's Grove	Heifer	Illegible, right hip. Brown.	
Do. ...	16.6.1911	5.30 p.m.	J. Bailey	J. J. Hutt	Beehive	She Ass	Illegible, right hip. Brown.	
Do. ...	16.6.1911	5.30 p.m.	J. Bailey	J. J. Hutt	Beehive	She Ass	Illegible, right hip. Brown.	
Do. ...	17.6.1911	9.30 a.m.	M. Marks	J. Purcell	Victoria	Ewe Goat	Right ear V. Black.	
Do. ...	17.6.1911	9.30 a.m.	M. Marks	J. Purcell	Victoria	Ram Kid	No marks. Black.	
Do. ...	17.6.1911	9.30 a.m.	M. Marks	J. Purcell	Victoria	Ram Kid	No marks. Brown.	
Mahaica ...	Nil	Nil	Nil	Nil	Nil	Nil	Nil	
Cane Grove ...	Nil	Nil	Nil	Nil	Nil	Nil	Nil	
Mahaicony ...	Nil	Nil	Nil	Nil	Nil	Nil	Nil	
Vreed-en-Hoop ...	Nil	Nil	Nil	Nil	Nil	Nil	Nil	
La Grange ...	Nil	Nil	Nil	Nil	Nil	Nil	Nil	
Stewartville ...	Nil	Nil	Nil	Nil	Nil	Nil	Nil	
Vergenoegen ...	Nil	Nil	Nil	Nil	Nil	Nil	Nil	
ESSEQUEBO—								
Aurora ...	Nil	Nil	Nil	Nil	Nil	Nil	Nil	
Capoey ...	Nil	Nil	Nil	Nil	Nil	Nil	Nil	
Suddie ...	Nil	Nil	Nil	Nil	Nil	Nil	Nil	
Anna Regina ...	Nil	Nil	Nil	Nil	Nil	Nil	Nil	
Sans Souci ...	Nil	Nil	Nil	Nil	Nil	Nil	Nil	
Leguan ...	Nil	Nil	Nil	Nil	Nil	Nil	Nil	
Bartica ...	Nil	Nil	Nil	Nil	Nil	Nil	Nil	
Morawhanna ...	Nil	Nil	Nil	Nil	Nil	Nil	Nil	Week ending Saturday, June 10.
Arakaka ...	Nil	Nil	Nil	Nil	Nil	Nil	Nil	Do. do.
BERBICE—								
Blairmont ...	Nil	Nil	Nil	Nil	Nil	Nil	Nil	
Schepmoed ...	Nil	Nil	Nil	Nil	Nil	Nil	Nil	
Sisters ...	Nil	Nil	Nil	Nil	Nil	Nil	Nil	
Stanleytown ...	Nil	Nil	Nil	Nil	Nil	Nil	Nil	
Albion ...	Nil	Nil	Nil	Nil	Nil	Nil	Nil	
Whim ...	Nil	Nil	Nil	Nil	Nil	Nil	Nil	
Tarlogie ...	15.6.1911	11.5 a.m.	Gumandy	A. J. G. Hose	Maida Farm	Ewe Sheep	Both ears cut. Brown.	
Do. ...	15.6.1911	11.5 a.m.	Gumandy	A. J. G. Hose	Maida Farm	Ewe Lamb	Right ear V and bore. Brown.	
Do. ...	15.6.1911	11.5 a.m.	Gumandy	A. J. G. Hose	Maida Farm	Ewe Lamb	Right ear V and bore. Black with white spots.	
No. 51 ...	Nil	Nil	Nil	Nil	Nil	Nil	Nil	
No. 63 ...	Nil	Nil	Nil	Nil	Nil	Nil	Nil	
Eliza & Mary ...	Nil	Nil	Nil	Nil	Nil	Nil	Nil	

Digitized by Google

Post Office Notice.

ROYAL MAIL ARRANGEMENTS.

MAILS for Europe, St. Michaels (Azores), the West Indies and New York by the R.M.S. "Balantia," will be closed at the General Post Office on Sunday, 25th June, at 3 p.m.

Letters for despatch by this Mail may be posted in City Street Boxes up to 2 p.m.

Postal matter will be registered at G.P.O. and at City Branch Offices up to 5 p.m. on 24th.

Parcels received at G.P.O. and at City Branch Offices up to 4 p.m. on 24th.

British Postal Orders may be purchased at the City Branch Offices any day (Sundays excepted) from 6.30 a.m. to 5.30 p.m. and at G.P.O. from 7 a.m. to 5 p.m.

Money Orders issued at G.P.O. and Cornhill Street up to 1 p.m. on 24th.

Postal matter handed in at the G.P.O. counter will be received after closing of this Mail on payment of extra postage as follows:—

Ordinary postal matter within 30 minutes, 2 cents.

Ordinary postal matter within 60 minutes, 12 cents.

Registered matter within 30 minutes after closing of Registered Mail, 4 cents.

COUNTRY MAILS will be forwarded to Georgetown, as follows:—

DEMERARA.—East Coast, by Train leaving Mahaica at 5.20 p.m. on 24th.

DEMERARA.—West Coast, by Train leaving Greenwich Park at 4.25 p.m. on 24th.

DEMERARA.—East Bank, by Motor-bus leaving Grove at 2.05 p.m. on 24th.

DEMERARA.—West Bank, by Carrier Tricycle leaving Wales at 1.50 p.m. on 24th.

DEMERARA.—Upper River and Potaro District, by Steamer leaving Wismar at 8.30 a.m. on 24th.

BERBICE.—By Motor Car leaving Blairmont at 3.30 p.m. on 24th.

ESSEQUEBO COAST, LEGUAN, AND WAKENAAM.—By Steamer leaving Onderneeming at noon on 24th.

ESSEQUEBO-BARTICA.—By Steamer leaving at 8 a.m. on 23rd.

ESSEQUEBO, NORTH WESTERN DISTRICT.—By Steamer leaving Mt. Everard at 8 a.m. on 22nd.

A. W. SWAIN,
Postmaster General.

General Post Office,
Georgetown, 19th June, 1911.

Local Government Board Notices.

IT is hereby notified that the Chairman of Queenstown Village Council has reported to the Local Government Board that Mr. Eli Bacchus has been elected a Councillor of the Queenstown Village Council.

W. E. BELLAMY,
Acting Secretary to the Board, and Inspector of Districts.

Local Government Board,
Georgetown, 19th June, 1911.

IT is hereby notified that the Local Government Board has approved of the Estimate and Assessment submitted by Craig Village Council for the service of the financial year ending 31st March, 1912.

W. E. BELLAMY,
Acting Secretary to the Board, and Inspector of Districts.

Local Government Board,
Georgetown, 19th June, 1911.

IT is hereby notified that the Local Government Board, acting under the provisions of section 116(5) of Ordinance No. 13 of 1907, framed Estimates and made Assessments for the undermentioned Country Districts for the service of the financial year ending 31st March, 1912, which Estimates and Assessments were approved at the last meeting of the Country Districts Committee of the Board:—

1. Trafalgar and Union.
2. No. 42 or Seafield.
3. Ridge.

W. E. BELLAMY,
Acting Secretary to the Board, and Inspector of Districts.

Local Government Board,
Georgetown, 19th June, 1911.

Licensing.

EAST COAST JUDICIAL DISTRICT.

NOTICE is hereby given that a Special Licensing Meeting will be held at the Sparendaam Court Room on Monday, the 26th day of June, 1911, at 12 o'clock, noon, for the purpose of considering an application from Joao de Souza Henriques for the transfer of the Retail Spirit Shop Licence held by him for premises situate at lot 13, Plaisance, to and in favour of Antonio Joao Fernandes.

Justices of the Peace are requested to attend at the time and place aoovementioned.

E. A. BUGLE,
Stipendiary Magistrate.

Friendship, E.C.,
9th June, 1911.

SPECIAL LICENSING MEETING.

SOUTH ESSEQUEBO JUDICIAL DISTRICT.

NOTICE is hereby given that a Special Licensing Meeting will be held at the Wakenaam Court Room on Monday, the 26th day of June, 1911, at 12, noon, for the purpose of considering an application from Francis Perreira, of Maria Johanna, for a Retail Spirit Shop Licence for premises situate at Maria Johanna, Wakenaam.

Justices of the Peace are requested to attend at the time and place mentioned.

EDMUND J. MACQUARRIE,
Stipendiary Magistrate.

Enterprise, Leguan,
16th June, 1911.

Police.

NOTICE.

IN accordance with section 77 sub-section 1, Ordinance 10 of 1891, the following unclaimed property at present lying at Brickdam Police Station, Georgetown, will be sold at Public Auction for cash at Brickdam Police Station at One o'clock, p.m., on Friday, 7th July, 1911, and following days unless previously claimed and ownership satisfactorily proved.

Persons wishing to inspect these articles can do so at Brickdam Police Station at any time up to the day of sale between the hours of 11 a.m. and 4 p.m.

All articles purchased must be removed the same day as the purchase is made, a charge of 2% will be made in addition to the amounts at which all articles are purchased:—

One tin condensed milk, 1 lady's silver watch, one white trousers, 2 whitish shirts, 1 merino drawers, 3 pairs stockings, 1 penknife, 1 silver pencil case, 2 pink dresses, 1 cycle pump, 1 pair bangles, 1 double-barrel gun, 1 shell, 9 pieces table legs, 4 glasses, 1 plate, 1 penknife, 2 knives, 2 penknives, 2 knives, 1 cutlass, 1 penknife, 1 cutlass, 1 penknife, 2 cases of matches, 1 knife, 1 hand cart, 1 shut knife, 1 parasol, 1 hatchet, 5 music books, 1 tennis racquet, 1 silver bangle, 1 goldring, 1 horse whip, 1 flutina, 1 blanket, 2 coolie shirts, 3 babas, 1 trousers, 1 piece greenheart slab, 11 pieces greenheart, 1 piece wood and 20 boxes matches.

LOUIS L. KERR,
Deputy Inspector General of Police.

Police Headquarters,
Georgetown,
15th June, 1911.

Miscellaneous.

SEIZURE.

PURSUANT to the provisions of Ordinance No. 32 of 1903, I, the undersigned, or some person duly authorised in writing by me, will sell publicly to the highest bidder at the hour of 12, noon, on Tuesday, the 4th July, 1911, at the Magistrate's Court Room, Hyde Park, Demerara River, unless claimed in terms of the law, the following articles:—

50 hardwood posts; and
145 spars,

the whole seized and the possession thereof taken by Mr. V. Roth, an Officer of the Department of Lands and Mines, from one Nanhoo, on the 5th May, 1911, on Crown Land on the right bank of the

Digitized by Google

Mabiri creek below Licence No. A 238, in the Demerara River Judicial District.

The articles are lying where seized.

Terms of Sale:—Cash, with royalty and auction dues.

O. E. L. SHARPLES,
Stipendiary Magistrate,
Demerara River Judicial District

Christianburg,
June 2nd, 1911.

NORTH WESTERN JUDICIAL DISTRICT.

WHEREAS the following quantity of Raw Gold was seized at No. 5 Mining District, Barama, in the North Western Judicial District, for being in unlawful possession, I hereby give notice in accordance with the provisions of Section 57 (1) of the Mining Ordinance No. 1 of 1903, that any person or persons having claim to the said raw gold are hereby required to notify the Magistrate in writing of the same on or before Thursday, 29th June, 1911.

Unclaimed property and description of same.	Under what circumstances lodged.
4 dwts. 15 grs. more or less of raw gold.	Seized by J. N. Humphrys, Sub-Warden, Barama, on the 24th March, 1911 from Marcelino Atkinson, for unlawful possession.

H. THOMPSON KING,
Stipendiary Magistrate.

Morawhanna,
North Western Judicial District.
28th April, 1911.

NORTH WESTERN JUDICIAL DISTRICT.

WHEREAS the following quantity of raw gold was seized at No. 5 Mining District, Morawhanna, in the North Western Judicial District, for being in unlawful possession, I hereby give notice in accordance with the provisions of section 57 (1) of the Mining Ordinance No. 1 of 1903, that any person or persons having claim to the said raw gold are hereby required to notify the Magistrate in writing of the same on or before Monday, 10th July, 1911 :—

Unclaimed property and description of same.	Under what circumstances lodged.
2 dwts. 5 grs. more or less, of raw gold	Seized by the police, Morawhanna, on the 3rd May, 1911, from Edward Persaud, for unlawful possession.

H. THOMPSON KING,
Stipendiary Magistrate.

Morawhanna,
North Western Judicial District,
2nd June, 1911.

NORTH WESTERN JUDICIAL DISTRICT.

WHEREAS the following quantity of raw gold was seized at No. 5 Mining District, Arakaka, in the North Western Judicial District, for being in unlawful possession, I hereby give notice in accordance with the provisions of section 57 (1) of the Mining Ordinance No. 1 of 1903, that any person or persons having claim to the said raw gold are hereby required to notify the Magistrate in writing of the same on or before Thursday, 6th July, 1911 :—

Unclaimed property and description of same.	Under what circumstances lodged.
4 ozs. 5 dwts. more or less, of raw gold	Seized by the Warden, Arakaka, on the 25th March, 1911, from Ho-a-Shoo, Ltd., for unlawful possession.

H. THOMPSON KING,
Stipendiary Magistrate.

Morawhanna,
North Western Judicial District,
2nd June, 1911.

SEIZURE.

PURSUANT to the provisions of Ordinance No. 32 of 1903, I, the undersigned, or some person duly authorised by me in writing, will sell publicly to the highest bidder at the hour of 12 o'clock, noon, on Tuesday, the 11th day of July, 1911, at the Bailiff's office, Georgetown, the following articles seized by Mr. A. Sykes, an Officer of the Department of Lands and Mines, under section 25 (1) of Ordinance No. 32 of 1903, from H. A. Porter, on the 24th May, 1911, at Comacho's wharf, Charlestown, for a breach of the Crown Lands Regulations, unless the same is claimed in terms of law, to wit:—

1 Bateau 35 x 8 x 3½, 4 cords Wallaba ton wood.

The seizure is now lying at America police station.

Terms of Sale,—Cash, with auction dues and royalty on cord wood at the rate of 8 cents per cord.

J. K. D. HILL,
Stipendiary Magistrate,
Georgetown Judicial District.

Magistrate's Court-room,
14th June, 1911.

NOTICE OF APPLICATION

FOR TRANSFER OF A LICENCE TAKEN OUT IN RESPECT OF ANY BUSINESS OR TRADE.

NOTICE is hereby given that John de Silva, residing at Triumph, the holder of Licences Nos. 431/6, 582/7, 280/2, 152/2 and 555/3 for carrying on a general provision shop and for the sale of tobacco, wine and malt liquors, opium and drugs at Triumph, and Jose Rodrigues, residing at Triumph, have given the Commissary of Taxation of the East Coast Demerara Fiscal District, notice of the intention to transfer the said Licences to the said Jose Rodrigues. Any person having a claim of over $100 for a liquidated sum against the said John de Silva, and desiring to oppose the said transfer, must give to the said Commissary within 14 days of the date of this notice, a written notice objecting to the said transfer.

STANISLAUS WALKER,
District Commissary of Taxation,
East Coast Fiscal District.

Triumph,
East Coast,
2nd June, 1911.

NOTICE OF APPLICATION

FOR TRANSFER OF A LICENCE TAKEN OUT IN RESPECT OF ANY BUSINESS OR TRADE.

NOTICE is hereby given that T. A. Chung Schee, residing at Hyde Park, Demerara River, the holder of Licences Nos. 3/328, 2/427, 1/252, 3/272 and 1/504, for carrying on a general provision business and for the sale of tobacco, drugs, gunpowder by retail and a pawnbroking business at Hyde Park, Demerara River, and Chung Wee, residing at Caledonia, Pomeroon, have given the Commissary of Taxation of the Demerara River Fiscal District, notice of the intention to transfer the said licences to the said Chung Wee. Any person having a claim of over $100 for a liquidated sum against the said T. A. Chung Schee and desiring to oppose the said transfer, must give to the said Commissary within 14 days of the date of this notice, a written notice objecting to the said transfer.

C. H. E. LEGGE,
Commissary of Taxation,
Demerara River District.

8th June, 1911.

NOTICE OF APPLICATION

FOR TRANSFER OF A LICENCE TAKEN OUT IN RESPECT OF ANY BUSINESS OR TRADE.

NOTICE is hereby given that George Ling-Ping-Mow, residing at Plantation Lusignan, the holder of Licences Nos. 901/76, 900/65, for carrying on a provision shop and for the sale of tobacco at Plantation Lusignan, and John Tat and William Chin-a-Yong, residing at 1 or 3, Lombard Street, Georgetown, have given the Commissary of Taxation of the East Coast, Demerara Fiscal District, notice of the intention to transfer the said Licences to the said John Tat and William Chin-a-Yong, trading as Chin-a-Tat. Any person having a claim of over $100 for a liquidated sum against the said George Ling-Ping-Mow, and desiring to oppose the said transfer, must give to the said Commissary within 14 days of the date of this notice, a written notice objecting to the said transfer.

STAN. WALKER,
District Commissary of Taxation,
East Coast Demerara Fiscal District.

Triumph,
9th June, 1911.

Digitized by Google

SEIZURE.

WHEREAS on the 18th May, 1911, at Mariaba creek, Mining District No. 2, in the Demerara River Judicial District, a quantity of raw gold, to wit, 13 dwts. 4 grs., more or less, was seized by Mr. V. Roth, Sub-Warden, from one Joseph Boyce, as being in his unlawful possession, I do hereby, in accordance with the provisions of section 57 of Ordinance No. 1 of 1903, give notice that any person having any claim to the said gold is required to give notice to me in writing of such claim on or before the 15th July, 1911.

O. E. L. SHARPLES,
Stipendiary Magistrate.

Christianburg,
June 19th, 1911.

NOTICE OF APPLICATION.

FOR TRANSFER OF A LICENCE TAKEN OUT IN RESPECT OF ANY BSINESS OR TRADE.

NOTICE is hereby given that J. Vieira and A. L. Vieira, residing at Den Amstel, Demerara, the holders of licences Nos. 18/393, 49/524, 2/207 and 1/1,105, for carrying on a general provision business and for the sale of tobacco and drugs, and a pawnbroking business at Grove, East Bank, Demerara, and Francisco Vieira, residing at 173, Lacytown, have given the Commissary of Taxation of the Georgetown Fiscal District, notice of the intention to transfer the said licences to the said Francisco Vieira, Any person having a claim of over $100 for a liquidated sum against the said J. Vieira and A. L. Vieira and desiring to appose the said transfer, must give to the said Commissary within 14 days of the date of this notice, a written notice objecting to the said transfer.

B. DAY,
District Commissary of Taxation,
Georgetown Fiscal District.

Commissary's Office,
Georgetown,
10th June, 1911.

NOTICE OF APPLICATION.

FOR TRANSFER OF A LICENCE TAKEN OUT IN RESPECT OF ANY BUSINESS OR TRADE.

NOTICE is hereby given that George-Ling-Ping-Mow, residing at Plantation Lusignan, the holder of licences Nos. 900/75, 989/64, 190/15, 131/6, 10/10 and 229/7, for carrying on a provision shop and for the sale of tobocco, wine and malt liquars, opium by retail, drugs and a pawnbroking business at Plantation Lusignan, John Tat and William Chin-a-Yong, residing at 1 or 3, Lombard Street, Georgetown, have given the Commissary of Taxation of the East Coast Demerara Fiscal District, notice of the intention to transfer the said licences to the said John-Tat and William Chin-a-Yong trading as Chin and Tat. Any person having a claim of over $100 for a liquidated sum against the said George Ling-Ping-Mow, and desiring to oppose the said transfer, must give to the said Commissary within 14 days of the date of this notice, a written notice objecting to the said transfer.

STAN. WALKER,
District Commissary of Taxation,
East Coast Demerara Fiscal District.

Triumph,
9th June, 1911.

NOTICE OF APPLICATION

FOR TRANSFER OF A LICENCE TAKEN OUT IN RESPECT OF ANY BUSINESS OR TRADE.

NOTICE is hereby given that Joao de Souza Henriques, residing at Plaisance, the holder of licences Nos. 912/87 and 999/74 for carrying on a provision shop and for the sale of tobacco at lot 13, Plaisance, and Antonio Joao Fernandes, residing at lot 52, Louisa Row, Georgetown, have given the Commissary of Taxation of the East Coast Demerara Fiscal District, notice of the intention to transfer the said Licences to the said Antonio Joao Fernandes. Any person having a claim of over $100 for a liquidated sum against the said Joao de Souza Henriques, and desiring to oppose the said transfer, must give to the said Commissary within 14 days of the date of this notice, a written notice objecting to the said transfer.

STANISLAUS WALKER,
District Commissary of Taxation,
East Coast Demerara Fiscal District.

Triumph,
13th June, 1911.

NOTICE.

MEDICAL DEPARTMENT.

IN pursuance of notice, an election for a member of the Medical Board in place of Dr. Wylie was held on Wednesday, the 7th June, 1911, and Dr. Gewand was duly elected.

J. E. GODFREY,
Surgeon General, and Chairman,
Medical Board.

Surgeon General's Office,
Georgetown, 13th June, 1911.

NOTICE.

HAVING been nominated by His Excellency the Governor under sections 3 and 17 of Ordinance No. 1 of 1851, I hereby give notice that I shall, at 12 o'clock, noon, on the 8th July, 1911, in the Office of the Local Authority at Aberdeen, hold a meeting of the proprietors, by transport or by purchase at execution sale, of any right, title or interest in and to any portion, lot or allotment of the lands of Plantation Aberdeen, north sea coast of Essequibo, for the purpose of appointing four fit and proper persons to be Commissioners jointly with me for the purpose of partitioning the said lands in accordance with the provisions of the said Ordinance.

T. M. MARSHALL,
Justice of the Peace.

Pln. Golden Fleece,
Essequibo, 16th June, 1911.

NOTICE.

ESTATE OF BENJAMIN STOUTE BAYLEY, DECEASED.

ALL Creditors on the Estate of B. S. Bayley, deceased, late of Brickdam, Georgetown, are hereby required to file their claims within three months from the date of the first publication of this notice with the first undersigned at the office of Bayley & Co., Water Street, Georgetown, and all persons indebted to the said Estate are requested to make immediate payment of the amounts due by them.

After the expiration of the said period of three months the Administrator will proceed to distribute the Estate and deal with such claims only of which he shall have had notice, and all claims of which he shall not have had notice shall thereafter be dealt with as regards such assets only as remain undistributed.

H. C. BAYLEY,
Executor under the Last Will and Testament of the said B. S. Bayley, deceased.

Demerary.

[THIS IS THE FOURTH PUBLICATION, THIS 24TH DAY OF JUNE, 1911.]

GEORGETOWN, DEMERARA.—Printed and Published every *Wednesday and Saturday*, and on such Extraordinary Days as may be directed by His Excellency the Governor, by "The Argosy" Company, Limited, at their Office, Lot 35, Water Street Robb's Town. Subscription—Four Dollars per annum; Single Copies, 4 Cents each.—Saturday, 24th June, 1911.

Digitized by Google

Digitized by Google

Vol. XXXIII. No. 52.

1,681

The Official Gazette

OF BRITISH GUIANA.

Published by Authority of His Excellency the Governor.

GEORGETOWN, WEDNESDAY, JUNE 28TH, 1911.

Government Notice.

GOVERNMENT SECRETARY'S OFFICE,
Georgetown, Demerara,
27th June, 1911.

325.

THE following Rules governing the Constitution and Disposal of the Bequest and Donation Fund of the Orphan Asylum, approved by His Excellency the Governor on the thirteenth day of June, 1911, are hereby published for general information.

By Command,

CHARLES T. COX,
Government Secretary.

RULES GOVERNING THE CONSTITUTION AND DISPOSAL OF THE BEQUEST AND DONATION FUND OF THE ORPHAN ASYLUM.

1. This Fund shall be called "The Orphan Asylum Bequest and Donation Fund"

2. The Fund consists of the amalgamated balances of certain bequests and donations made from time to time for the benefit of the inmates of the Orphan Asylum; and of the unexpended portions of interest earned on scrip purchased with a bequest by the late Kinsell Joseph. To this Fund shall be added all sums that may in future be in a like manner received.

3. The Fund shall be administered by, and be at the disposal of, the Poor Law Commissioners, to be used for the benefit of the inmates of the Orphan Asylum, in such manner, and at such times, as the Commissioners may deem advisable, subject to the approval of the Governor and to any conditions laid down by a testator or donor.

4. All sums bequeathed to the Orphan Asylum shall be paid in the first instance to the Receiver General to be carried to the credit of a Deposit Account named "Bequests for the Orphan Asylum" and the Receiver General shall pay over monthly to the Commis-

Digitized by Google

sioners any sums thus deposited. The amounts thus withdrawn from the Treasury by the Poor Law Commissioners shall be entered with the particulars relating thereto in the Minutes of the proceedings of the Commissioners.

5. The funds shall be invested at interest in the Post Office Savings Bank, or in such other secure manner approved by the Governor, and all sums shall be withdrawn from such investments by the Secretary of the Poor Law Commissioners on an order signed by the Chairman of the Commissioners.

6. The Secretary shall keep an account of the receipts and payments and submit a statement together with the necessary vouchers which shall be audited by an officer of the Audit Department at the close of each Financial Year, and laid before the Commissioners at some early meeting thereafter, for their acceptance.

Approved.

F. M. HODGSON,
Governor.

Guiana Public Buildings,
Georgetown, Demerara,
13th June, 1911.

Digitized by Google

Government Notice.

GOVERNMENT SECRETARY'S OFFICE,
Georgetown, Demerara,
326. 27th June, 1911.

HIS Excellency the Governor directs the publication, for general information, of the following Comparative Statement of the Revenue of the Colony for the period from 1st April, 1911, to 31st May, 1911.

By Command,

CHARLES T. COX,
Government Secretary.

COMPARATIVE RETURN OF REVENUE FOR THE PERIOD FROM 1st APRIL, 1911, TO 31st MAY, 1911.

HEADS OF REVENUE.	Estimate for 1911-12.	Receipts for month ended 31st May, 1911.	Proportion of Estimate to 31st May, 1911.	Receipts from 1st April, 1911, to 31st May, 1911.	Increase.	Decrease.
I. Customs	$ 1,631,440 00	$ 152 626 00	$ 271,906 00	$ 265,802 00	...	$ 6,104 00
II. Port, Harbour & Light Dues ...	68,847 00	5,270 00	11,474 00	8,850 00	...	2,624 00
III. Excise and Licences	539,706 00	*75,149 00	89,952 00	126,911 00	$ 36 959 00	...
IV. Internal Revenue (not otherwise classified)	82,450 01	8,755 00	13,742 00	17,251 00	3,509 00	...
V. Fines, Fees of Court or Office, Payments for specific services, and Reimbursements in aid	107,702 00	9,368 00	17,950 00	15,774 00	...	2,176 00
VI. Post Office, Telegraphs & Telephones	91,300 00	7,141 00	15,216 00	17,129 00	1,913 00	...
VII. Rents	21,353 00	1,876 00	3,558 00	5,974 00	2,416 00	...
VIII. Forests and Mines	111,325 00	13,850 00	18,554 00	23,367 00	4,813 00	...
IX. Interest	55,220 00	4,051 00	9,204 00	8,075 00	...	1,129 00
X. Miscellaneous	4,050 00	152 00	676 00	268 00	...	408 00
Total	$ 2,713,393 00	$ 278,238 00	$ 452,232 00	$ 489,401 00	$ 49,610 00	$ 12,441 00

* Excise and Licences.—Rum Duty ... ...$ 8,175 31
Retail Spirit Shop Licences ... 25,033 00
Other Licences 41,940 69

The Treasury,
17th June, 1911.

J. GRAY,
Acting Receiver General.

Digitized by Google

Government Notice.

GOVERNMENT SECRETARY'S OFFICE,
Georgetown, Demerara,
327. 27th June, 1911.

HIS Excellency the Governor has been pleased to place the Board of Agriculture in charge and control of the land hitherto occupied by the D'Urban Race Course and to direct that in future this land shall be known as the D'Urban Park.

The Department of Science and Agriculture has been entrusted with the administration of the D'Urban Park.

By Command,

CHARLES T. COX,
Government Secretary.

Proclamation.

BRITISH GUIANA.

By His Excellency Sir FREDERIC MITCHELL HODGSON, Knight Commander of the Most Distinguished Order of Saint Michael and Saint George, Governor and Commander-in-Chief in and over the Colony of British Guiana, Vice-Admiral and Ordinary of the same, &c., &c., &c.

L.S.

F. M. HODGSON,
Governor.

WHEREAS I have received a despatch dated the 13th day of May, 1911, from His Majesty's Secretary of State for the Colonies, informing me that His Majesty will not be advised to exercise his power of disallowance in respect of the following Ordinance, vizt.: No. 4 of the year 1911, entitled:

"An Ordinance to provide for the payment of certain Stamp Duties."

I DO HEREBY Proclaim and make known the same to the Inhabitants of this Colony.

Given under my Hand and the Public Seal of the Colony, at the Guiana Public Buildings, Georgetown, Demerara, this twenty-sixth day of June, 1911, and in the Second year of His Majesty's Reign.

GOD SAVE THE KING!

By His Excellency's Command,

CHARLES T. COX,
Government Secretary.

Registrar's Notices.

BRITISH GUIANA.—REGISTRAR'S OFFICE.

WHEREAS the following Accounts of Insolvent Estates have been rendered to this Office, viz., the Accounts and Vouchers of William Alstein Parker, Official Receiver, as Assignee of the estates of:—

1. Jose de Freitas, decd., for a period from Aug. to Dec., 1910.
2. The B. G. Ice Co., Ltd., for a period from July to Dec., 1910.
3. Kai Borgst om ,, ,, ,, ,,
4. Thomas Wardle ,, ,, ,, ,,
5. John Lough ,, ,, ,, ,,
6. Jose Camacho ,, ,, ,, ,,
7. A. Pooler ,, ,, ,, ,,
8. F. A. Carew ,, ,, ,, ,,
9. W. A. Gaskin ,, ,, ,, ,,
10. M. G. De Souza ,, ,, ,, ,,
11. C. T. Tronchin ,, ,, ,, ,,
12. John Logan ,, ,, ,, ,,
13. Mohamed Ishmael ,, ,, ,, ,,
14. Gaskin, Tafares & Carew ,, ,, ,,
15. Ng-a-Fook ,, ,, ,, ,,
16. A. C. de Mattos ,, ,, ,, ,,
17. L. I an Hunter ,, ,, ,, ,,
18. M. Pestano, jnr. ,, ,, ,, ,,
19. James Walls ,, ,, ,, ,,
20. G. S. Van Lange ,, ,, ,, ,,
21. John Pestano ,, ,, ,, ,,
22. Antonio Vieira ,, ,, ,, ,,

NOTICE is hereby given to all parties interested that the said Accounts and Vouchers will remain in this Office for the space of One Callendar Month from the 21st day of June, 1911, and all parties interested having objections to the said Accounts and Vouchers must state the same in writing during office hours within the said period of one month after the expiration of which the said Accounts and Vouchers will be submitted to the Accountant of Court for examination and report.

Georgetown, Demerary, this 15th day of June, 1911.

L. C. DALTON,
Registrar.

BRITISH GUIANA.—REGISTRAR'S OFFICE.

WHEREAS the following accounts have been rendered to this Office, viz., the accounts and vouchers of William Alstein Parker, Official Receiver, as Assignee of the following Estates:—

1. Estate minor M. C. Rodrigues for a period from 1.1.10. to 3.5.11.
2. ,, ,, A. & C. Vieira for a period from Jany. to Dec., 1910.
3. ,, ,, H. & V. Peters for a period from May to Dec., 1910.
4. ,, ,, J. & C. De Cunha for a period from Jany. to Dec., 1910.
5. ,, ,, F. P. Correira ,, ,, ,,
6. ,, ,, J. A. Meade ,, ,, ,,
7. ,, ,, A. F. Cabral ,, ,, ,,
8. ,, ,, J. Evans ,, ,, ,,
9. ,, ,, M. L. Pestano ,, ,, ,,
10. ,, ,, Campbell ,, ,, ,,
11. ,, ,, J. R. Wilton ,, ,, ,,
12. ,, ,, J. Rose ,, ,, ,,
13. ,, ,, Richards ,, ,, ,,
14. ,, ,, A. M. & O. M. Gomes ,, ,,
15. ,, ,, M. De Souza, N.C.M. ,, ,,
16. ,, ,, J. J. Hamste d, N.C.M. and Lilian Bagot for a period from April to Oct., 1910.
17. ,, ,, A. Fraser, N.C.M. for a period from Jany. to Dec, 1910.

NOTICE is hereby given to all parties interested that the said accoun s and vouchers will remain at this Office for the space of three weeks from the 17th day of June, 1911, and all parties interested having objections to the said accounts and vouchers must state the same in writing during Office hours within the said period of three weeks, after the expiration of which the said accounts and vouchers will be submitted to the Accountant of Court for examination and report.

Georgetown, Demerary, this 15th day of June, 1911.

L. C. DALTON,
Registrar.

Digitized by Google

SUPREME COURT OF BRITISH GUIANA.

LIMITED JURISDICTION.

THIS 21ST DAY OF JUNE, 1911.

GOVIA

versus

DA SILVA.

This is an application—made by the plaintiff in an action for breach of promise of marriage—by which she seeks to obtain further and better particulars as to certain allegations made by defendant in his statement of defence. The particulars asked for are (1) as to the way in which she was unchaste, (2) with whom she lived an immoral life and (3) who are the other persons with whom she was guilty of immodest conduct with their names and addresses, and the dates of such immodest conduct.

The principle on which the Court acts as to granting particulars is that each party is entitled to obtain a fair outline of his opponent's case, and where the applicant is in other respects entitled to the particulars asked for, it is not a valid objection that if the order be made, it will compel the party giving them to name his witnesses or disclose his evidence. The case for the plaintiff is that about February, 1910, defendant made her an offer of marriage which was accepted. The defence is that if this is so he did not know that she was unchaste and had been guilty of immodest conduct before that date.

As to immodest conduct subsequent to this date the defendant while admitting that he had had sexual intercourse with her states that she was guilty of immodest conduct with others at Beterverwagting and Triumph.

It is to be noticed that details are here given. The question is does this defence give to the plaintiff such a fair outline of the defendant's case as to prevent her being embarrassed? I think it does and that the plaintiff cannot be embarrassed thereby as she must know the truth or falsehood of these statements.

In Thomson vs. Birkley, (47 L.T. p. 700) referred to by counsel on both sides which was an action for seduction and in which the defendant sought particulars as to the times *when*, and the places *where* he was alleged to have seduced the plaintiff's daughter, the Court refused particulars unless the applicant filed an affidavit denying the seduction. As stated by Hawkins, J., no one knows better than the applicant the truth or falsehood of these matters. I am of opinion this case does not apply.

As to the point raised by counsel that plaintiff is a minor and the action is therefore improperly brought, the proper time for dealing with this question will be on the hearing of the action. Time for filing reply extended for 7 days. Application refused with costs.

M. J. BERKELEY, J.

Education Notice.

CAMBRIDGE LOCAL EXAMINATIONS.

THE Time-Tables have arrived and can be had from the Local Secretary on application. These Time Tables will be followed out with the exception of the Model Drawing which will be held on Monday, July 17th, at 10 o'clock, at Queen's College, instead of at the hours mentioned in the Tables.

T. A. POPE,
Local Secretary.

June 27th, 1911.

Lands and Mines Notice

THE RIVER ESSEQUIBO BOAT REGULATIONS, 1902.

NOTICE is hereby given that my Deputy Officer will attend at Rockstone, Essequibo River, from the 19th July, to the 21st July, 1911, inclusive, for the purpose of inspecting boats (and their equipment), branding them, and issuing certificates therefor, as required by Clauses 5, 8 and 12 of the River Essequibo Boat Regulations, 1902.

FRANK FOWLER,
Officer-in-Charge of the Navigation of the Essequibo River and its tributaries.

Department of Lands and Mines,
Georgetown, Demerara,
28th June, 1911.

Local Government Board Notice.

IT is hereby notified that the Local Government Board has appointed Mr. Edward Fausett to be a member of the Local Authority of Kingelly Country District.

The Board also appointed him to act as Chairman of the abovementioned district during the absence of Mr. W. A. Douglas from the colony.

W. E. BELLAMY,
Acting Secretary to the Board, and Inspector of Districts.

Local Government Board,
Georgetown, 20th June, 1911.

Pound Notices.

Beterverwagting Pound,
21st day of June, 1911.

THERE is impounded at the above-named Pound, one cow, of the following description, viz.:—

Black, branded $\frac{21}{R}$ right hip. This animal was brought to the Pound on Wednesday, 14th day of June, 1911, at 2.40 o'clock, p.m., by Suroojpal, on an authorization from John Brice, for trespassing on lands at La Bonne Intention. If not claimed within one week from date it will be publicly sold on Wednesday, 28th June, 1911, in accordance with Ordinance No. 1 of the year 1866.

JOHN BURNHAM, Cpl. 1686,
Pound Keeper.

Fellowship Pound,
23rd day of June, 1911.

THERE is impounded at the above-named Pound, one he-ass, of the following description, viz.:—

Dark brown, branded $\frac{C.H.}{60}$ right hip. This animal was brought to the Pound on 17th day of June, 1911, at 12.20 o'clock, p.m., by Persput, with written authorization from F. Thornhill, for trespassing on lands of Plantation Cornelia Ida, W.C.D. If not claimed within one week from date it will be publicly sold on Saturday, 1st July, 1911, in accordance with Ordinance No. 1 of the year 1866.

J. MORRIS, Lance-Cpl. 637,
Pound Keeper.

Post Office Notices.

POST OFFICE SAVINGS BANKS.

WITHDRAWAL OF DEPOSITS IN GEORGETOWN.

POST OFFICE DEPARTMENT,
Georgetown, British Guiana,
27th June, 1911.

NOTICE is hereby given for general information that, in order to meet the convenience of depositors an arrangement has been made under which money can be withdrawn by depositors using the CORNHILL POST OFFICE within half an hour of the handing in at that office of the notice of withdrawal.

Week days between 10 a.m. and 4 p.m.
Saturdays between 10 a.m. and 1 p.m.

A. W. SWAIN,
Postmaster General.

Digitized by Google

SAVINGS BANK.

POST OFFICE DEPARTMENT,
Georgetown, British Guiana,
12th June, 1911.

NOTICE is hereby given that the Postmaster General, with the approval of the Governor-in-Council, has established a Savings Bank at the Post Office at 11½ Miles, Potaro.

This Bank will, on and after Saturday, 1st July, 1911, be opened to the Public for the purpose of receiving and paying deposits on every day except Sundays and Public Holidays between 8 o'clock in the morning and 4 o'clock in the afternoon.

The Rules of the Post Office Savings Bank may be read at any Post Office, and if any additional information is required with respect to the Banks, it can be obtained free of postage by written application addressed to the Postmaster General, Savings Bank Department, Georgetown.

Deposits of any sum of not less than 24 cents are received.

Interest calculated yearly at the rate of Three Dollars per centum per annum is allowed on every complete sum of Four Dollars deposited up to $500, and at the rate of Two dollars and forty-cents per centum on every complete sum of $5, on amounts over $500.

Banks are already established at the following Post Offices, viz.:—

In Georgetown at:—

General Post Office.	Leonora.
Cornhill.	Mahaica.
Carmichael Street.	Mahaicony.
Bourda.	Marlborough.
Albouystown.	Met-en-Meerzorg.
Ann's Grove.	Morawhanna.
Anna Regina	Naamryck.
Arakaka.	New Amsterdam.
Aurora.	Nigg.
Bagotville.	Plaisance.
Bartica.	Providence.
Benab.	Reliance.
Beterverwagting.	Sisters.
Belfield.	Skeldon.
Blairmont.	Suddie.
Buxton.	Taymouth Manor.
Danielstown.	Tumatumari.
De Kinderen.	Tuschen.
Enmore.	Vreed-en-Hoop.
Fellowship.	Wakenaam.
Fort Wellington.	Wales.
Grove.	Weldaad.
Kitty.	Whim.
Leguan.	Wismar.

Money deposited may be withdrawn or fresh deposits made at any Bank which is most convenient to the Depositor, without changing his Pass Book.

An acknowledgment for every sum deposited is forwarded to the Depositor from the Post Office Department, Georgetown. Husband and wife and every member of a family may have a separate Savings Banks Account.

Secrecy is observed with respect to the names of Depositors and the amount of their deposits.

Money may be deposited by or on behalf of a married woman, by or on behalf of a minor of the age of 14 years and upwards, or on behalf and in the name of a minor or an infant under the age of 14 years, or in the joint names of two or more persons entitled to make a deposit, or in Trust Accounts, also by Friendly and Charitable Societies.

A. W. SWAIN,
Postmaster General.

Miscellaneous.

SUMMARY OF REPORTS OF ESTATES' HOSPITAL FOR THE WEEK ENDING SATURDAY, 13TH MAY, 1911.

	In-Patients.			Out-Patients.		
	M.	F.	T.	M.	F.	T.
Remaining from last week	635	263	898	106	77	183
Admitted during week ...	624	254	878	106	58	163
Discharged during week..	561	236	797	107	65	172
Died during week ...	15	9	24	...	...	...
Remaining at end of week.	683	272	955	104	70	174
Increase	48	9	57	...	...	...
Decrease	...	...	...	2	7	9

J. E. GODFREY,
Surgeon General.

NOTICE.

MEDICAL DEPARTMENT.

IN pursuance of notice, an election for a member of the Medical Board in place of Dr. Wharton, was held on Wednesday, 21st instant, and Dr. Wharton was duly re-elected.

J. E. GODFREY,
Surgeon General.

Surgeon General's Office,
Georgetown,
26th June, 1911.

BRITISH GUIANA.—MEDICAL DEPARTMENT.

ABSTRACT OF REPORTS OF HOSPITALS AT THE UNDERMENTIONED INSTITUTIONS.

FOR THE WEEK ENDING SATURDAY, 13TH MAY, 1911.

Hospitals at	Remaining from last week.			Admitted in the week.			Discharged in the week.			Died in the week.			Remaining at the end of the week.			Increase.			Decrease.			Number of Inmates.			Percentage of Sickness.	Remarks.
	M.	F.	T.	M.	F.	T.	M.	F.	T.	M.	F.	T.	M.	F.	T.	M.	F.	T.	M.	F.	T.	M.	F.	T.	Total.	
H. M. P. Settlement ...	1	...	1	3	...	3	2	...	2	...	...	...	2	...	2	1	...	1	...	...	...	197	...	197	2·	
Georgetown Prison ...	...	...	...	4	...	4	...	...	...	...	...	...	4	...	4	...	...	...	...	...	...	79	26	105	3·8	
New Amsterdam Prison..	1	...	1	...	...	...	...	...	...	...	...	...	1	...	1	...	...	...	...	...	...	37	5	42	2·4	
Suddie Prison ...	1	...	1	...	...	...	...	...	...	...	...	...	1	...	1	...	...	...	...	...	...	42	6	48	2·1	
Queenscroming Industrial School ...	3	...	3	3	...	3	3	...	3	...	...	...	3	...	3	...	...	...	...	...	...	99	...	99	6·1	
Total ...	6	...	6	10	...	10	5	...	5	...	...	...	11	...	11	5	...	5	...	...	...	454	37	491	3·3	

J. E. GODFREY,
Surgeon General.

Digitized by Google

PUBLIC HOSPITALS.—BRITISH GUIANA.

RETURN FOR THE WEEK ENDING SATURDAY, 13TH MAY, 1911.

HOSPITAL AT	Remaining from last week.			Admitted.			Discharged recovered.			Discharged for other causes.			Died.			Remaining at the end of the week.			Out-patients.		
	M.	F.	T.	M.	F.	T.	M.	F.	T.	M.	F.	T.	M.	F.	T.	M.	F.	T.	M.	F.	T.
Georgetown ...	260	186	446	132	93	225	52	41	93	70	44	114	10	12	22	260	182	442	337	395	732
New Amsterdam ...	103	57	165	49	18	68	27	14	41	21	8	29	6	6	12	94	47	141	227	271	498
Suddie ...	62	26	88	16	7	23	2	4	6	15	2	17	1	2	3	59	25	84	36	58	94
Bartica ...	6	3	9	4	3	7	3	1	4	...	1	1	1	1	2	6	3	9	10	9	19
Morawhanna ...	6	4	10	4	4	8	1	...	1	1	1	2	...	...	...	8	7	15	9	12	21
Potaro	3	...	3	...	...	...	...	...	...	2	...	2	...	...	...	1	1	2	26	1	27
Arakaka	2	...	2	2	...	2	1	...	1	1	...	1	...	...	...	2	...	2	11	6	17
Total ...	447	276	723	197	125	322	86	60	146	110	56	166	18	21	39	430	264	694	656	752	1,408
PUBLIC ASYLUMS.																					
Lunatic Asylum ...	469	301	770	2	4	6	2	1	3	...	...	...	1	...	1	468	304	772	...	...	...
Leper Asylum ...	306	117	423	1	...	1	...	...	...	...	...	...	1	...	1	306	117	423	...	...	...
Total ...	775	418	1,193	3	4	7	2	1	3	...	...	...	2	...	2	774	421	1,195	...	...	...

PUBLIC DISPENSARIES.

DISPENSARIES AT	OUT-PATIENTS.		
	M.	F.	T.
Georgetown No. 1	8	32	40
Do. No. 2	38	51	89
Do. No. 3	36	66	102
Medical Station, Albouy's Town	17	53	70
Demerara River	11	6	17
Berbice do.	5	10	15
Upper Pomeroon River	4	4	8
Lower Pomeroon River	11	5	16
Moruca	2	4	6
Total ...	132	231	363

J. E. GODFREY,
Surgeon General.

NOTICE.

MEDICAL DEPARTMENT.

RETURN OF PROPERTY OF PATIENTS DYING INTESTATE IN A PUBLIC INSTITUTION, AS PROVIDED FOR BY SECTION 3 OF ORDINANCE NO. 4 OF 1892.

Public Hospital, Georgetown.

Name.	Residence.	Died.	Amount.	Property.
John Jones ...	Maria Johanna, Wakenaam ...	9.5.11. ...	08 ...	
George Moses ...	LaRetraite, West Bank ...	22.5.11. ...	06 ...	

16.6.11.

A. J. CRAIGEN,
Actg. Resident Surgeon.

Digitized by Google

EAST DEMERARA SEA DEFENCES SCHEME.

Receipts and Payments, year ended 31st March, 1911.

ANNUALLY RECURRENT WORKS.

RECEIPTS.			PAYMENTS.		
Unpaid Assessment, 1909-10 ...		$ 330 84	Maintenance Account—		
Assessment, 1910-1911, from Estates and Villages	$22,860 06		Eastern Section ...	$ 9,547 13	
Grant-in-aid protection afforded Government Roads ...	5,500 00		Western Section ...	17,173 31	
Miscellaneous Receipts ...	212 39				$26,720 74
		28,572 45	Salaries		4,535 62
			Travelling Expenses ...		722 38
Temporary Loan from Extraordinary Works		3,176 84	Plant and Tools		...
			Miscellaneous Expenses (catching strays, books, stationery, etc.)		190 92
					$32,169 66
			Less		
			At credit of Plant and Tools...		89 53
		$32,080 13			$32,080 13

EXTRAORDINARY WORKS.

Balance at 31st March, 1910 ...	$ 3,067 46		Construction Works—		
Loan for Construction Works, 1910-11	65,000 00		Eastern Section ...	$ 9,211 89	
		68,067 46	Western Section ...	45,535 36	$54,747 25
			New Plant and Tools ...		9,269 70
					$64,016 95
			Less received for sale of Stock		924 17
					$63,092 78
			Temporary Loan to A. R. Works		3,176 84
					$66,269 62
			Balance		1,797 84
Total		$68,067 46	Total		$68,067 46

INTEREST ACCOUNT.

RECEIPTS.			PAYMENTS.		
Unpaid Assessment 1909-10 ...		$ 704 55	Interest on Loan $60,000 00 to 31.3.11	$ 3,000 00	
Assessment 1910-11 to meet Interest on Loans	$10,587 75		Interest on Loan $33,960 00 to 31.3.11 ...	1,698 00	
Less Unpaid by Estates and Villages	1,242 94		Interest on Loan $76,000 00 to 31.3.11	3,717 95	
		9,344 81	Interest on Loan $60,000 00 to 31.3.11	1,248 97	
					$ 9,694 92
			Balance ...		354 44
		$ 10,049 36			$ 10,049 36

SUMMARY.			SUMMARY		
Annually Recurrent Works ...		$ 32,080 13	Annually Recurrent Works...		$ 32,080 13
Extraordinary do. ...		68,067 46	Extraordinary do. ...		66,269 62
Interest Account ...		10,049 36	Interest Account ...		9,694 92
					$ 108,044 67
			Balance ...		* 2,152 88
Total ...		$ 110,196 95	Total ...		$ 110,196 95

* Cash in Bank ... $2,056 88
" " Hand ... 95 40

Correct.
H. McLEAN,
Public Works Department,
25th June, 1911.

R. J. SCOTT BUSHE,
Acting Chairman, East Demerara Sea Defence Commissioners.

GEORGETOWN, DEMERARA.—Printed and Published every *Wednesday and Saturday*, and on such Extraordinary Days as may be directed by His Excellency the Governor, by "The Argosy" Company, Limited, at their Office, Lot 35, Water Street Robb's Town. Subscription—Four Dollars per annum; Single Copies, 4 Cents each.—Wednesday, 28th June, 1911.

Digitized by Google

Digitized by Google

Digitized by Google

Digitized by Google

Digitized by Google

Digitized by Google

Digitized by Google

Digitized by Google